

***Summary of Existing  
Information Report  
Former Snopac Products Inc. Site***

***Prepared for  
Washington State  
Department of Ecology***

***January 27, 2011  
17330-32***

**Summary of Existing Information Report  
Former Snopac Products Inc. Site**

**Prepared for  
Washington State  
Department of Ecology**

**January 27, 2011  
17330-32**

Prepared by  
**Hart Crowser, Inc.**



**Ross Stainsby, LHG, PMP**  
Senior Associate  
Project Manager



**Kimberly Reinauer, EIT, LEED AP**  
Project  
Environmental Engineer



<b>CONTENTS</b>	<u>Page</u>
<b>INTRODUCTION/PURPOSE</b>	1
<b>SCOPE OF WORK</b>	2
<b>INFORMATION SOURCES</b>	2
<b>SITE DESCRIPTION</b>	3
<b>FILL HISTORY</b>	4
<b>LAND USE</b>	4
<i>Current and Recent Use</i>	4
<i>Historical Use</i>	4
<b>CONTAMINATION AND ENVIRONMENTAL REGULATORY HISTORY</b>	7
<b>POTENTIAL FOR SEDIMENT RECONTAMINATION</b>	8
<b>REFERENCES</b>	9

## **FIGURES**

- 1 Vicinity Map
- 2 Site Plan

## **APPENDIX A BORING LOGS**

## **APPENDIX B SANBORN FIRE INSURANCE MAPS**

**CONTENTS (Continued)**

Page

**APPENDIX C  
AERIAL PHOTOGRAPHS**

**APPENDIX D  
CITY DIRECTORY ABSTRACT**

**APPENDIX E  
PUGET SOUND REGIONAL ARCHIVES TAX RECORDS**

**APPENDIX F  
DPD BUILDING PLANS**

# **SUMMARY OF EXISTING INFORMATION REPORT FORMER SNOPAC PRODUCTS INC. SITE**

## **INTRODUCTION/PURPOSE**

The Lower Duwamish Waterway (LDW) is the 5.5-mile portion of the Duwamish Waterway south of Harbor Island in Seattle, Washington. The Duwamish Waterway is fed mainly by the Green River and smaller tributaries, and flows into Elliott Bay. The LDW was added to the US Environmental Protection Agency's (EPA) National Priorities List in 2001. Ecology added the site to the Washington State Hazardous Sites List in 2002. The Washington State Department of Ecology (Ecology) and the EPA are working together to clean up contaminated sediments and control sources of recontamination in the LDW. The EPA is leading the efforts on the sediment Remedial Investigation (RI) and Feasibility Study (FS).

Ecology is the lead agency responsible for source control in the LDW. Source control for the LDW is the process of finding and stopping or reducing, to the maximum extent practicable, releases of pollution to waterway sediments. The goal of source control is to stop ongoing sources and prevent post-remediation recontamination. In January 2004, Ecology issued the final Lower Duwamish Waterway Source Control Strategy (Ecology 2004).

A number of Summary of Existing Information and Identification of Data Gaps Reports were prepared for areas along the LDW in an effort to identify areas requiring further investigation. Information about the Snopac Products Inc. (Snopac) site was initially summarized in the Lower Duwamish Waterway RM 0.9 to 1.0 East (Slip 1) Summary of Existing Information and Identification of Data Gaps (SAIC 2009).

Ecology subsequently identified the Snopac site for further evaluation and characterization because past uses and recent sampling results suggest there may have been releases of hazardous substances to soil or groundwater. This is based on findings of the Remedial Investigation (RI) for the Lower Duwamish Waterway site. (Windward Environmental, LLC 2010).

During the RI for the Lower Duwamish Waterway site, samples were collected from surface and sub-surface sediments, seeps, fish tissue, and other media throughout the waterway. The highest arsenic concentrations in surface sediment were located in Slip 1 (up to 725 mg/kg dw). Two cores in this same general area had arsenic concentrations of 190 mg/kg dw in the 0-to-2-ft interval and 270 mg/kg dw in the 4-to-6-ft interval During an RI sampling event in 2004,

the highest dissolved arsenic concentrations were detected in seep water collected at location SP-76 in Slip 1 at a concentration of 253 µg/L,

The purpose of this additional work is to determine if there have been releases of hazardous substances to soil, groundwater, or other media or pathways at this site that may impact sediment in the LDW.

This report builds on the 2009 SAIC report and further evaluates and describes the current and historical land uses and the potential for contaminant releases to soil and/or groundwater. It also discusses the environmental regulatory status of the Snopac site and its contamination history.

Based on the information presented within this report, a reconnaissance plan will be developed and an upland investigation will likely be conducted to determine if the Snopac site is a potential source of sediment recontamination.

## **SCOPE OF WORK**

The scope of work for this task was defined in our November 5, 2010, proposal and consists of the following tasks:

- Review and summarize available existing site-specific information on historical and current land uses and the potential for contaminant releases to soil or groundwater;
- Review the environmental condition of the property, including fill history, use history, and contamination history to the extent that this information is available;
- Review regulatory agency database lists and available files; and
- Prepare this report presenting our findings.

## **INFORMATION SOURCES**

For this report we reviewed information from the following sources:

- Records provided by the Washington State Department of Ecology;
- Ecology Underground Storage Tank (UST) and Leaking Underground Storage Tank (LUST) lists;



- Ecology Facility/Site Database (FSD);
- Ecology Integrated Site Information System (ISIS) Database;
- EPA MyPropertyInfo Database;
- EPA Enforcement and Compliance History Online (ECHO);
- Seattle Department of Planning and Development (DPD) side sewer cards;
- Sanborn Fire Insurance Maps (from EDR);
- Aerial Photographs (from EDR, King County iMap);
- City Directories (from EDR);
- King County Tax Records (King County Online Property Report and Puget Sound Regional Archives);
- DPD building plans and permits; and
- GeoMap Northwest.

## **SITE DESCRIPTION**

The Snopac site occupies two addresses at 5053 and 5055 East Marginal Way South in Seattle, Washington (Figure 1) under King County Tax Parcel Number 3573201061. The site is 1.33 acres in size with one approximately 23,560 square-foot building. The facility has been used by several owners and operators as a warehouse since its construction.

The Snopac site is bordered by the LDW (Slip 1) to the west, East Marginal Way South to the east, Manson Construction to the south, and Federal Center South to the north.

According to City of Seattle side sewer cards, it appears there are no catch basins on the Snopac site. The site is paved and stormwater likely leaves the site as sheet flow to the street or to the LDW.

## FILL HISTORY

In the early 1900s, the LDW was straightened and dredged. In 1918, hydraulic fill was added to the Snopac site. Although the source of the fill material was not documented, it is likely that it was dredge material from the main channel (Harper-Owes 1985).

There were no boring logs on the Snopac site available in the files we reviewed. Hart Crowser completed an environmental and geotechnical assessment for the Diagonal Avenue South CSO Project in 1990. As part of this work, Hart Crowser completed a boring northwest of the Snopac site across from East Marginal Way South to a depth of 14 feet below ground surface (bgs). According to the boring log, the upper 7 feet of soil is fill, and the fill is underlain by slightly silty sand. Groundwater was encountered at approximately 11 feet bgs during the Hart Crowser drilling activities. Logs from this report, obtained through GeoMap Northwest, are presented in Appendix A.

## LAND USE

### *Current and Recent Use*

Currently, the facility is unoccupied and the owners are actively advertising for a new tenant. Most recently it was used by Snopac as a seafood processing warehouse.

### *Historical Use*

The historical characterization of the Snopac site was compiled from the sources identified below:

#### **Sanborn Fire Insurance Maps**

Sanborn Fire Insurance (Sanborn) maps from 1929, 1949, and 1966 are provided in Appendix B. The 1929 Sanborn map shows the existing building labeled as "Western Containers Inc," which is identified as corrugated paperboard manufacturing. The Sanborn map indicates the building was constructed in 1919. Two railroad spur tracks are located to the west of the building. Two small structures identified as coal burners are located between the spur tracks. These coal burners are likely associated with the coal yard located north of the Snopac site. A small building is located in the southwest corner of the Snopac property.

The 1949 Sanborn map identifies the northern room of the warehouse as a merchandise manufacturer and the southern room as a steel warehouse. The coal burners are no longer present. The small building in the southwest corner has been replaced with a larger office building.

The 1969 Sanborn map identifies the northern room of the warehouse as a transfer warehouse and indicates that the southern room is vacant. The office in the southwest corner is no longer present. Two buildings are present in the northwest corner of the Snopac site labeled as a towboat company at 5001 East Marginal Way South (Figure 2). A small building labeled "Tools and Saw" is located west of the northwest corner of the transfer warehouse.

## **Aerial Photographs**

Historical aerial photographs from 1936, 1956, 1965, 1977, 1985, 1990, and 2006 are provided in Appendix C. All photos show the warehouse building in the current configuration. The towboat building is identified on the 1936 through 1985 photographs. The towboat building appears to be at least partially built over the water.

## **City Directories**

A City Directory Abstract prepared by EDR for this report shows directory listings for the Snopac site and nearby properties from 1920 through 2005 at approximately 5-year intervals. Based on addresses provided on Sanborn maps, 5053, 5055, and 5057 East Marginal Way South are associated with the warehouse building and 5001 East Marginal Way South is associated with the towboat building. Business listings are summarized below. The City Directory abstract is provided in Appendix D.

- Olympic Lighterage Company (cargo ship unloading company) was listed at 5055 East Marginal Way South from 1935 to 1940.
- Pioneer Towing company was listed at 5055 East Marginal Way South from 1935 to 1951 and at 5001 East Marginal Way South from 1951 to 1970.
- Marine Power & Equipment (MP&E) Warehouse was listed at 5055 East Marginal Way South from 1980 to 1990.
- 5001 East Marginal Way South was listed as vacant in 1975 and 1985.

## **King County Tax Records**

The King County Online Property Report and Puget Sound Regional Archives tax records (Appendix E) for 5053 East Marginal Way South indicate that the warehouse building was built in 1932. A small addition to the southern portion of the building was constructed in 1961. The building is approximately 23,560 square feet. An undated photograph indicates that the Interstate Transit Company was present on the Snopac site. This photograph appears to be before the 1961 addition. A 1964 photograph indicates that Emerson GM Diesel occupied the warehouse building. Property summary worksheets indicate that Marine Power and Equipment occupied the warehouse building from at least 1983 through 1990 and Snopac Products occupied the warehouse building in 1992.

Tax records for 5001 East Marginal Way South indicate that there was an underground storage tank, crane way and railroad tracks present in association with a marine dock. Notes written on tax records in 1980 indicated that the improvements were in poor condition and the dock was not safe.

## **Seattle Department of Planning and Development (DPD)**

Key building plans and permits submitted to the Seattle DPD or its predecessor agencies are summarized below. These are planning documents and, in some cases, it is unknown whether all planned development activities were actually completed.

- 1919 floor plan for Jordan Terminal.
- 1940 plans to enclose a loading dock for Renton Radford.
- 1947 plans for Jordan Storage and Distribution Company.
- 1959 plans to install an 8,000-gallon UST for Pioneer Towing Company.

A copy of the plan to install the UST is provided in Appendix F.

## **Historical Use Summary**

The warehouse on the Snopac site has been used for several different businesses since it was first built. Tax records indicate the building was built in 1932, although Sanborn maps indicate the building was constructed in 1919. Businesses present at the site included Olympic Lighterage Company, Interstate Transit Company, Emerson GM Diesel, Pioneer Towing Company, MP&E



Company, and Snopac Products, Inc. Snopac Products moved its business in 2008 (SAIC 2009) and the site is now vacant.

MP&E operated two shipyards: one at Slip 3 at 6701 Fox Avenue South and the other on Lake Union at 1441 N. Northlake Way. According to Dan Cargill with Ecology, MP&E likely used the Snopac site only as a warehouse (personal communication, January 2011). The company went bankrupt in 1985. It emerged from bankruptcy in 1988 as United Marine Shipbuilding, or Unimar, which cut back its operations to a limited amount of repair work at 1441 Northlake Way, Seattle, which is on Lake Union. The Fox Ave shipyard and other assets were taken by the lenders. United Marine Shipbuilding closed in 1993, and filed for bankruptcy in 1994 (SAIC 2009).

Pioneer Towing Company occupied the warehouse or the towboat buildings from 1935 through 1970. An 8,000-gallon diesel UST was installed to the west of the warehouse building in 1959 (Figure 2) for Pioneer Towing Company. 1959 building plans indicate the building in the northwest corner of the Snopac site was used as a shop and office. The dock was noted as not safe in 1980.

## **CONTAMINATION AND ENVIRONMENTAL REGULATORY HISTORY**

Snopac Products Inc. is listed under Ecology Facility/Site ID 3967301 at 5053 East Marginal Way South. Under this Facility/Site ID, Snopac is listed as a hazardous waste generator (WAH000026134). An enforcement action was taken as part of the Ecology SPILLS Program in 2008.

United Marine is listed under Ecology Facility/Site ID 1523145 at 5055 East Marginal Way South. United Marine (Marine Power & Equipment) is listed on the UST list (UST ID 11228). The Snopac site had only one registered tank; however, in 1989, three USTs were removed from the Snopac site. These included one 2,500-gallon tank, one 1,000-gallon tank, and one 10,000-gallon tank. It is not clear if this 10,000-gallon tank is the same as that 8,000-gallon diesel tank previously identified. All three tanks were reported to contain diesel fuel. The notices provided to Ecology indicate the site assessments were completed as part of the tank removals and no contamination was found. No other information about the UST removals was found (Snopac 1989).

King County and SPU performed an inspection at the Snopac site in November 2003 as part of an effort to inspect businesses that discharge to the LDW. The Snopac site was reported to be in compliance (SPU and King County 2004).

Sediment sampling has been conducted by various parties in the vicinity of the Snopac site in an effort to characterize the LDW sediments. Data from surface and subsurface sediment sampling near the Snopac site indicated that metals, polycyclic aromatic hydrocarbons (PAHs), and polychlorinated biphenyls (PCBs) exceeded the sediment quality standard (SQS) and/or the cleanup screening level (CSL) (SAIC 2009).

Seep 76, located near the southeast corner of Slip 1, was sampled in 2004. Arsenic, copper, lead, mercury, and zinc concentrations in the seep water sample exceeded the marine chronic water quality standard (WQS) and the groundwater-to-sediment screening level (Windward 2004).

## **POTENTIAL FOR SEDIMENT RECONTAMINATION**

Based on our file review and current understanding of the Snopac site, there are two areas that may require additional investigation:

- Potential contamination associated with past industrial uses; and
- Potential contamination associated with the underground storage tanks.

The potential for sediment contamination associated with the Snopac site is summarized below by transport pathway.

### **Stormwater**

According to City of Seattle side sewer cards, it appears there are no catch basins on the Snopac site. Because of the Snopac site's proximity to the LDW, surface runoff can enter the LDW. Since the Snopac site is currently vacant, there is little risk to sediment recontamination from this pathway. However, surface runoff may have been a relevant transport pathway in the past or may become a transport pathway of concern depending on future use of the site.

### **Soil and Groundwater**

There is no information available to determine if soil or groundwater contamination is present at this property.

Three USTs were identified as being removed from the Snopac site. The locations of the removed tanks are unknown. Even though the Ecology records indicate that the conditions met the 1989 UST guidance, significant changes have been made to the Ecology guidance since then. It is unclear whether the

removed tanks include the 8,000-gallon diesel tank installed in 1959. There are no records that indicate that the 8,000-gallon UST has been properly closed in accordance with Ecology guidance. There is a potential for soil and groundwater contamination from past releases.

Several past practices may have caused contamination to the Snopac site including coal burning, ship building, and upland support of tow boat operations (e.g., maintenance and repair of engines, boats, and equipment). There was little information available about the practices of these operations. Ash and air deposits from coal-burning operations may have contributed metals and PAHs to the Snopac site. Solvents and degreasers were likely used if ship building and maintenance occurred on the Snopac site. Petroleum impacts may have resulted from boat towing operations. There is a potential for soil and groundwater contamination from past releases from these activities.

## REFERENCES

Ecology, 2004. Lower Duwamish Waterway Source Control Strategy. Publication No. 04-09-043. Washington State Department of Ecology. January 2004.

Harper-Owes, 1985. Duwamish Ground Water Studies, Waste Disposal Practices, and Dredge and Fill History. Prepared for Sweet Edwards and Associates. March 1985.

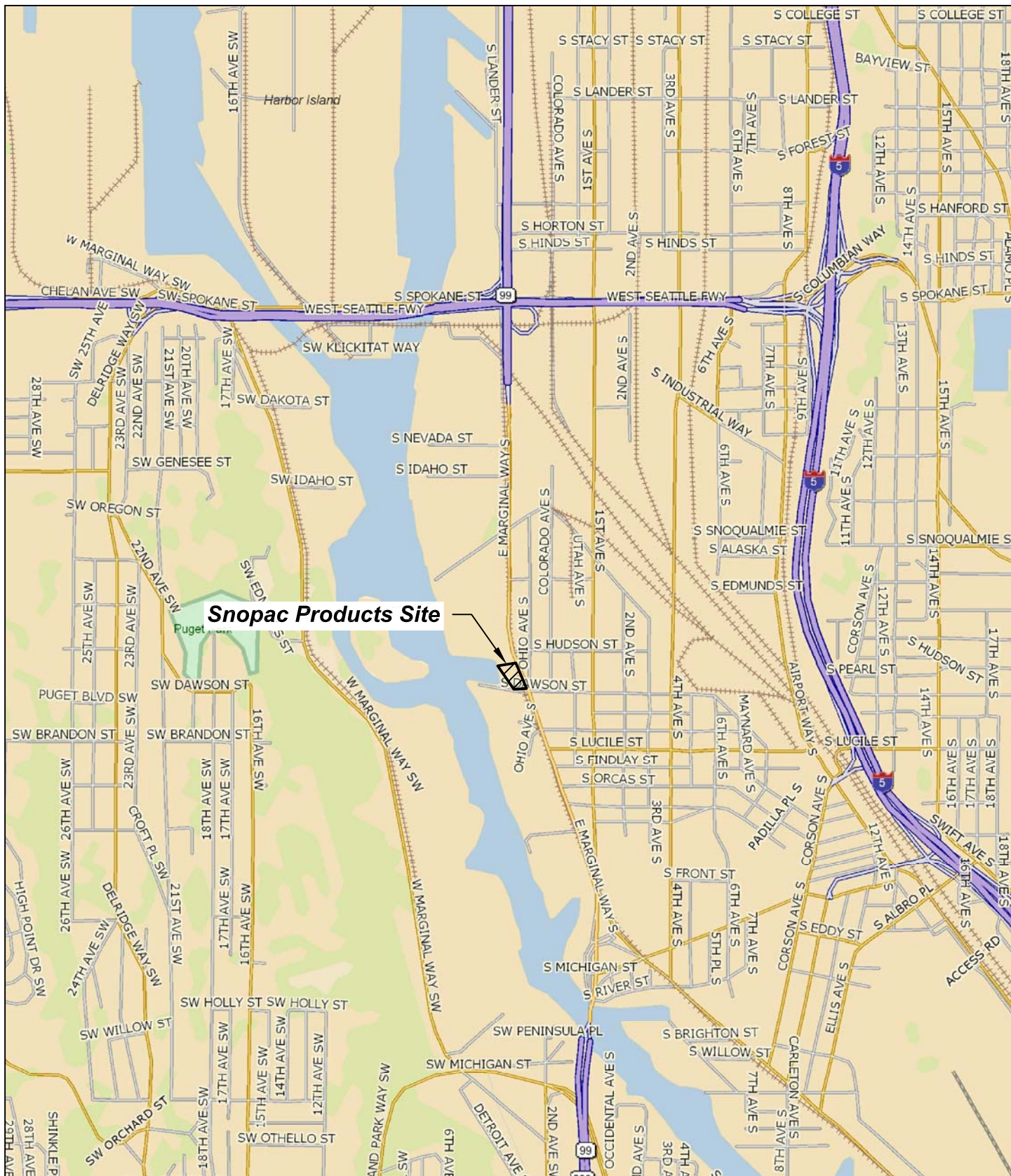
SAIC, 2009. Lower Duwamish Waterway RM 0.9 to 1.0 East (Slip 1) Source control Action Plan Science Applications International Corporation. Prepared for Washington State Department of Ecology. May 2009.

Snopac, 1989. Notice of Permanent Closure of Underground Storage Tank(s). Snopac Products, Inc.

SPU and King County, 2004. King County and Seattle Public Utilities Source control Program for the Lower Duwamish Waterway, June 2005 Progress Report. June 2004.

Windward, 2004. Data Report: Survey and Sampling of Lower Duwamish Waterway Seeps. Final. Prepared by Windward Environmental LLC for the Lower Duwamish Waterway Group. November 2004.

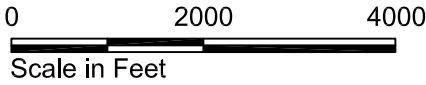
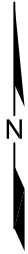
J:\Jobs\1733032\Summary Report - Snopac\Final SnoPac Summary Report.doc



**Snopac Products Site**

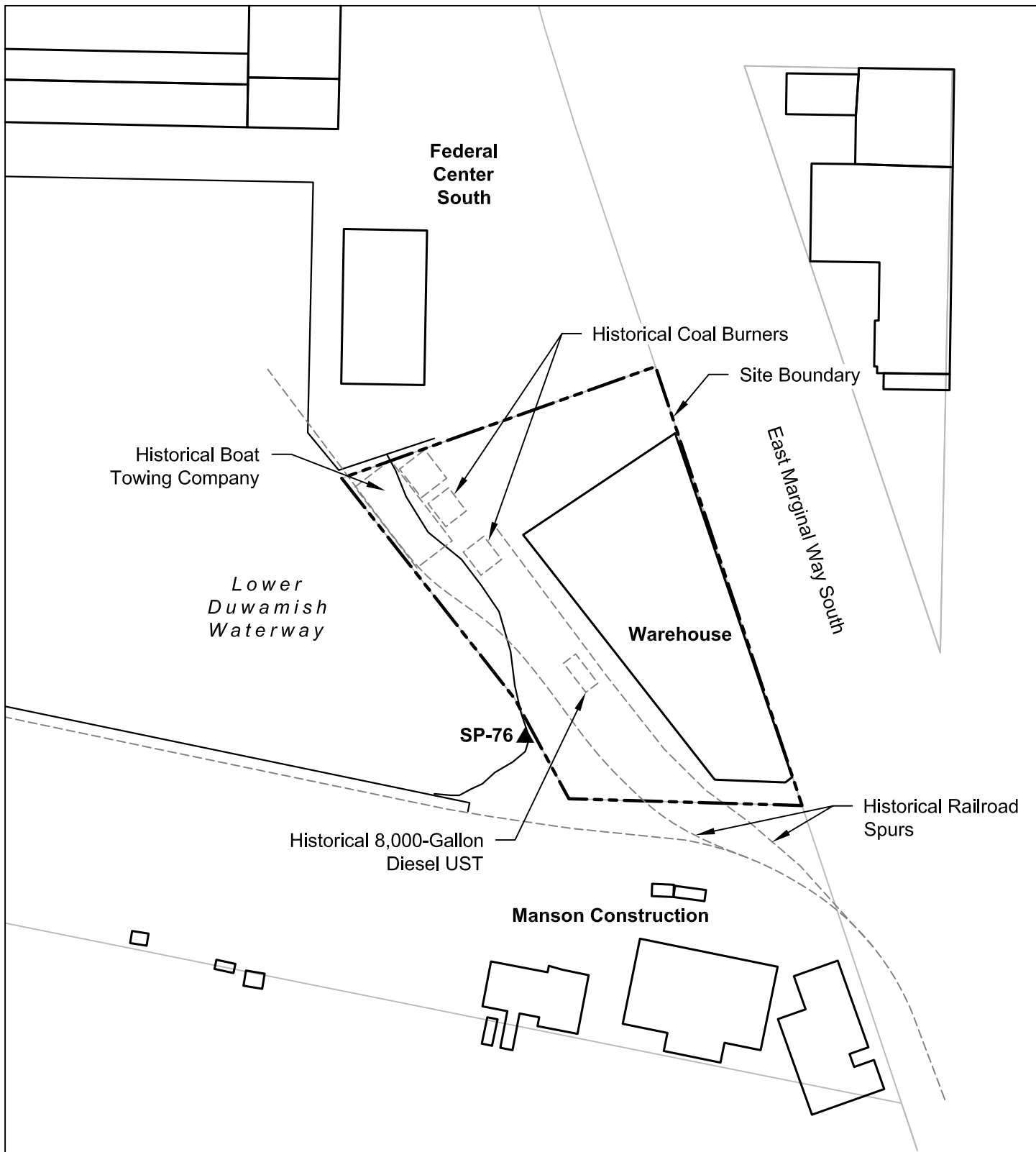
Source: Base map prepared from DeLorme Topo 7.0, 2007.

EAL 01/11/11 173303203-001.dwg



Snopac Products Seattle, Washington	
<b>Vicinity Map</b>	
17330-32	1/11
	Figure <b>1</b>

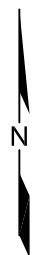
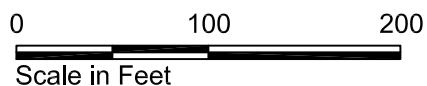




Source: Copyright 2002 Kroll Map Company, Inc. #2297 - All Rights Reserved.

**SP-76 ▲** Seep Location and Number

**Note:** Approximate locations of historical features compiled from various sources. See text for details.



Snopac Products Seattle, Washington	
<b>Site Plan</b>	
17330-32	1/11
	Figure <b>2</b>

**APPENDIX A  
BORING LOGS**

City box number 00-09-1990 matlab

Title/cover page w/the following info:

- Company (author) name
- Report Date
- Project name
- Company's job number
- City DCLU project number (7-digit number)
- City Permit number (6-digit number)
- Kroll map index number (3-digit number, w/?/E,W,N,S)
- Green label
- Site address (may be on 1<sup>st</sup> or 2<sup>nd</sup> page of text)
- Executive Summary and associated figures
- Table of Contents
- Project Location Plan/Map or Vicinity Map
- Site Plan(s) Boring Location Plans, or Exploration Plans
- Survey
- Geologic Maps
- Cross Sections/Subsurface Profiles
- Fill or Peat Thickness Maps and Contour Maps
- Boring Logs
- Geology Text (if no logs)
- Soil Classification Key/Boring Log Key
- Probe Logs
- Test Pit Logs
- Monitoring Well Logs
- Cone Penetrometer Logs
- Shear Wave Velocity Measurements
- Groundwater Maps
- GW Elevation Tables/Data
- Soils Lab Testing (Geotechnical) Summary Tables
- Grain Size Analyses/Hydrometer Analyses
  - Atterberg Limits
  - Strength tests: Triaxial, Unconfined, Direct Shear
  - Organic Content
  - <sup>14</sup>C or Radiocarbon Testing
- Other primary chart
- Soil Chemical Analytical Testing Summary Tables
- Water/Groundwater Chemical Analytical Summary Tables
- Comments \_\_\_\_\_

Date Copied 12/4/00 By SUZANNE



---

# **HARTCROWSER**

*Earth and Environmental Technologies*

*Environmental Site Assessment and  
Geotechnical Engineering Report  
Diagonal Avenue South CSO Project  
Seattle, Washington*

*Prepared for  
Kramer, Chin & Mayo, Inc.*

*February 28, 1990  
J-2456*

CONTENTS

	<u>Page</u>
INTRODUCTION	1
SUMMARY	2
GENERAL SITE DESCRIPTION	3
<i>Soils</i>	3
<i>Groundwater</i>	4
<i>Site History</i>	4
<i>Potential Soil and Groundwater Contamination</i>	5
SUBSURFACE CONDITIONS	6
<i>Subbasin A</i>	
<i>East Marginal Way and South Idaho Street</i>	8
<i>Subbasin B</i>	
<i>Ohio Avenue South and South Alaska Street</i>	9
<i>Subbasin C</i>	
<i>Denver Avenue South and Connecting Lines</i>	11
<i>Subbasin D</i>	
<i>First Avenue South and South Andover Street</i>	13
<i>Subbasin G</i>	
<i>Airport Way South and South Edmunds Street</i>	15
<i>Subbasin H</i>	
<i>Tenth Avenue South Detention Facility</i>	16
DESIGN AND CONSTRUCTION RECOMMENDATIONS	17
<i>General Construction Considerations</i>	17
<i>Demolition</i>	18
<i>Contamination Potential</i>	19
REMEDIATION/DISPOSAL OF CONTAMINATED SOIL	22
<i>Pipe Design</i>	24
<i>Dewatering</i>	25
<i>Settlements Due to Dewatering</i>	
<i>Trench Side Slopes</i>	33
<i>Pipe Bedding and Backfill</i>	36
<i>Control Structure Foundations</i>	40
<i>Foundation Construction</i>	41
<i>Pavement Replacement</i>	42
<i>Vibration Limitation Along First Avenue</i>	44
RECOMMENDATIONS FOR ADDITIONAL GEOTECHNICAL ENGINEERING SERVICES	44

Page

**TABLES**

1	Boring Locations by Subbasin	7
2	Dewatering Drawdown	31
3	Consolidation Settlement Due to Dewatering	32
4	Recommended Soil Parameters for Design of Temporary Shoring	36
5	Pavement Replacement	43

**FIGURES**

1	Vicinity Map	
	Site and Exploration Plans	
2	Subbasin A - East Marginal Way and South Idaho Street	
3	Subbasin B - Ohio Avenue South and South Alaska Street	
4	Subbasin C - Denver Avenue South and Connecting Lines	
5	Subbasin D - First Avenue South and South Andover Street	
6	Subbasin G - Airport Way South and South Edmunds Street, and Part of Subbasin H - Tenth Avenue South Detention Facility	
7 through 12	Pipe Load Curves - Subbasins A through H	

**APPENDIX A** A-1  
**FIELD EXPLORATIONS**

<i>Explorations and Their Location</i>	A-1
<i>The Use of Auger Borings</i>	A-2
<i>Standard Penetration Test (SPT) Procedures</i>	A-2
<i>Monitoring Well Installation and Development</i>	A-3
<i>Water Level Measurements</i>	A-3
<i>Slug Test Analysis</i>	A-4

**FIGURES**

A-1	Key to Exploration Logs
A-2 through A-17	Boring Log B-1/B-1A through B-16

	<u>Page</u>
APPENDIX B LABORATORY TESTING PROGRAM	B-1
<i>Soil Classification</i>	B-1
<i>Water Content Determinations</i>	B-1
<i>Atterberg Limits (AL)</i>	B-1
<i>Grain Size Analysis (GS)</i>	B-2
<i>200-Wash</i>	B-2
<i>Chemical Testing</i>	B-2
<i>Data Quality Review</i>	B-3
<i>Chemical Screening Analyses</i>	B-4
<i>Soil Chemical Confirmation Analyses</i>	B-5
<i>Water Chemical Analyses</i>	B-6

#### TABLES

B-1	Analytical Methods Used by ATI for Chemical Confirmation Analyses of Soil and Water
B-2	Screening Data for Diagonal/CSO Soil Samples
B-3	Chemical Results for Diagonal/CSO Soil Samples - Analytical Technologies, Inc.
B-4	Chemical Results for Diagonal/CSO Water Samples - Analytical Technologies, Inc.

#### FIGURES

B-1	Unified Soil Classification (USC) System
B-2	Plasticity Chart
B-3	Grain Size Classification

#### APPENDIX C

SITE BACKGROUND REVIEW	C-1
<i>Sources Consulted</i>	C-1

#### TABLES

C-1	Subbasin A - Locations Where Reported Site Use Could Have Resulted in Potential Contamination
C-2	Subbasin B - Locations Where Reported Site Use Could Have Resulted in Potential Contamination
C-3	Subbasin C - Locations Where Reported Site Use Could Have Resulted in Potential Contamination

Page

C-4	Subbasin D - Locations Where Reported Site Use Could Have Resulted in Potential Contamination	
C-5	Subbasin G - Locations Where Reported Site Use Could Have Resulted in Potential Contamination	

APPENDIX D  
ENVIRONMENTAL HEALTH AND SAFETY

<i>Health and Safety Plan Model Specification</i>	D-1
<i>Combustible Ventilation</i>	D-3
<i>Construction Requirements</i>	D-3
<i>Hazardous or Suspect Materials</i>	D-4
<i>Construction Requirements</i>	D-4
CONTINGENCY REPSONSE PLAN	D-6
COUNTY LANDFILL DISPOSAL OF PETROLEUM CONTAMINATED SOIL	D-7
DISPOSAL OF DESIGNATED HAZARDOUS WASTE CONTAMINATED SOIL	D-8

TABLE

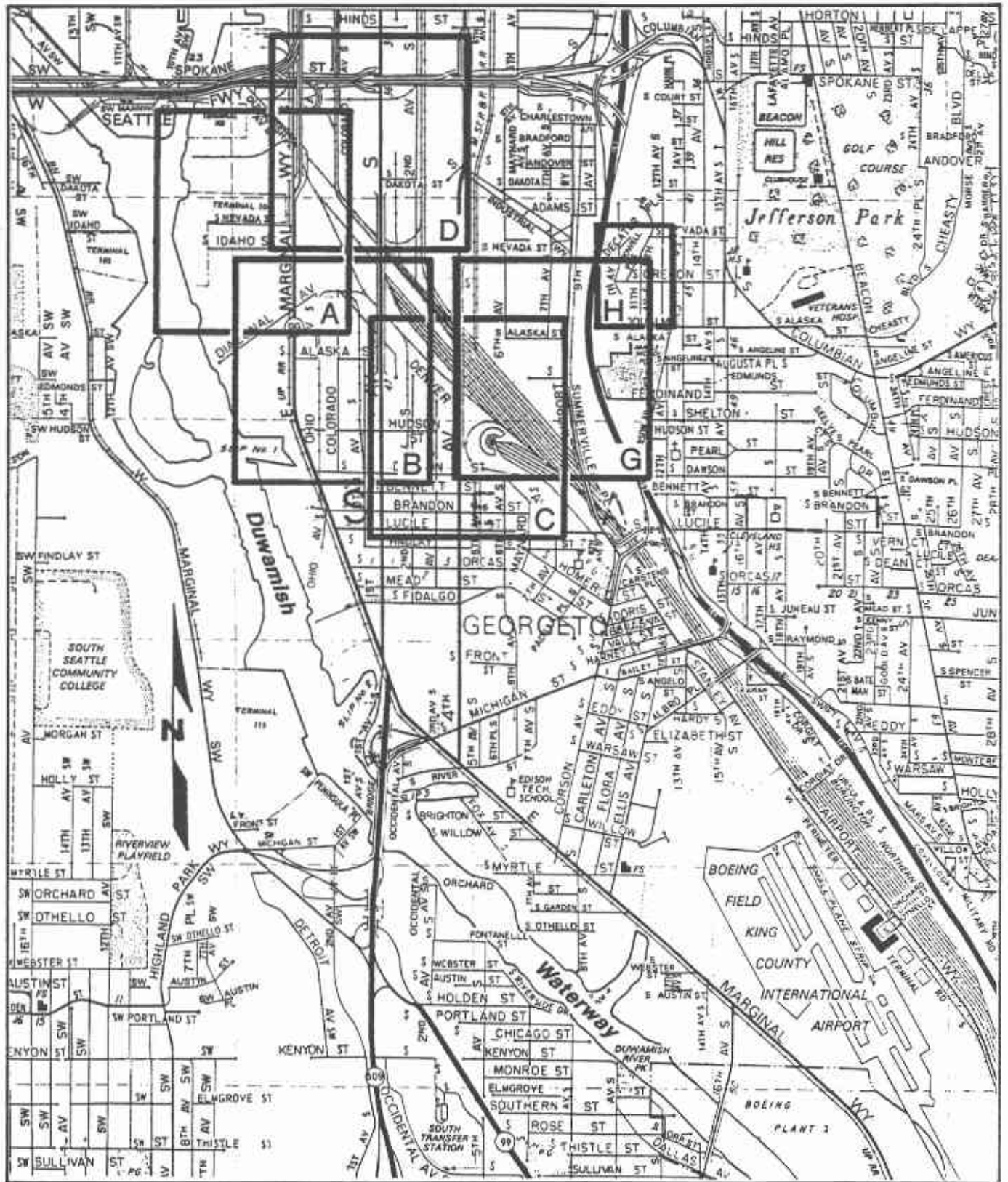
D-1	Common Sense Criteria for Identification of Suspect Soil or Groundwater Contamination	D-6
-----	---	-----

Form 2

APPENDIX E  
POST-REPORT CORRESPONDENCE



# Vicinity Map



Base map prepared from Thomas Guide, King County, Map No. 26, dated 1988.




Subbasin Location and Designation



**HARTCROWSER**  
 J-2456                      6/89  
 Figure 1

# Site and Exploration Plan

## Subbasin A - East Marginal Way and South Idaho Street



Base map prepared from aerial photograph provided by Walker & Associates, Photo No. 12-20/13-27.


- |  |                               |  |                                     |  |                                   |
|--|-------------------------------|--|-------------------------------------|--|-----------------------------------|
|  | Former Duwamish River Channel |  | Boring Location and Number          |  | Existing Underground Storage Tank |
|  | Boring Location and Number    |  | Historical Underground Storage Tank |  | Facility Identification Number    |

0      400      800  
  
 Scale in Feet

**HARTCROWSER**  
 J-2456      6/89  
 Figure 2

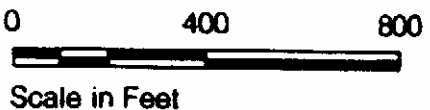
# Site and Exploration Plan

## Subbasin B - Ohio Avenue South and South Alaska Street



base map prepared from aerial photograph provided by Walker & Associates, Photo No. 12-20/13-27.

- Former Duwamish River Channel
- B-9 Boring Location and Number
- Existing Underground Storage Tank
- Historical Underground Storage Tank
- Facility Identification Number




**HARTCROWSER**  
 J-2456 6/89  
 Figure 3



# Site and Exploration Plan

## Subbasin C—Denver Avenue South and Connecting Lines



Base map prepared from aerial photograph provided by Walker & Associates, Photo No. 12-20/13-27.

⊕ B-6 Boring Location and Number

0 400 800



Scale in Feet

△ Existing Underground Storage Tank

▲ Historical Underground Storage Tank

50 Facility Identification Number




**HARTCROWSER**

J-2458 6/89

Figure 4

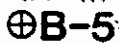
# Site and Exploration Plan

## Subbasin D—First Avenue South and South Andover Street



Base map prepared from aerial photograph provided by Walker & Associates, Photo No. 12-20/13-27.

 Former Duwamish River Channel

 Boring Location and Number

0 400 800



Scale in Feet

 Existing Underground Storage Tank

 Historical Underground Storage Tank

58 Facility Identification Number



**HARTCROWSER**


J-2456

6/89

Figure 5

# Site and Exploration Plan

**Subbasin G – Airport Way South and South Edmonds Street and  
Part of Subbasin H – Tenth Avenue South Detention Facility**



Base map prepared from aerial photograph provided by Walker & Associates, Photo No. 12-20/13-27.

⊕ B-7 Boring Location and Number

0 400 800

Scale in Feet

△ Existing Underground Storage Tank

▲ Historical Underground Storage Tank

80 Facility Identification Number



**HARTCROWSER**

J-2456

6/89

Figure 6



# Key to Exploration Logs

## Sample Descriptions

Classification of soils in this report is based on visual field and laboratory observations which include density/consistency, moisture condition, grain size, and plasticity estimates and should not be construed to imply field nor laboratory testing unless presented herein. Visual-manual classification methods of ASTM D 2488 were used as an identification guide.

Soil descriptions consist of the following:

Density/consistency, moisture, color, minor constituents, MAJOR CONSTITUENT, additional remarks.

### Density/Consistency

Soil density/consistency in borings is related primarily to the Standard Penetration Resistance. Soil density/consistency in test pits is estimated based on visual observation and is presented parenthetically on the test pit logs.

SAND or GRAVEL	Standard Penetration Resistance in Blows/Foot	SILT or CLAY	Standard Penetration Resistance in Blows/Foot	Approximate Shear Strength in TSF
Density		Consistency		
Very loose	0 - 4	Very soft	0 - 2	<0.125
Loose	4 - 10	Soft	2 - 4	0.125 - 0.25
Medium dense	10 - 30	Medium stiff	4 - 8	0.25 - 0.5
Dense	30 - 50	Stiff	8 - 15	0.5 - 1.0
Very dense	>50	Very stiff	15 - 30	1.0 - 2.0
		Hard	>30	>2.0

### Moisture

Dry	Little perceptible moisture
Damp	Some perceptible moisture, probably below optimum
Moist	Probably near optimum moisture content
Wet	Much perceptible moisture, probably above optimum

### Minor Constituents

	Estimated Percentage
Not identified in description	0 - 5
Slightly (clayey, silty, etc.)	5 - 12
Clayey, silty, sandy, gravelly	12 - 30
Very (clayey, silty, etc.)	30 - 50

## Legends

### Sampling

#### BORING SAMPLES

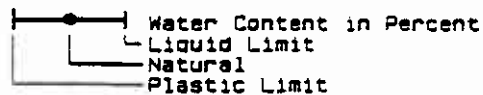
- Split Spoon
- Shelby Tube
- Cuttings
- Core Run
- \* No Sample Recovery
- P Tube Pushed, Not Driven

#### TEST PIT SAMPLES

- Grab (Jar)
- Bag
- Shelby Tube

### Test Symbols

- GS Grain Size Classification
- CN Consolidation
- TUU Triaxial Unconsolidated Undrained
- TCU Triaxial Consolidated Undrained
- TCD Triaxial Consolidated Drained
- QU Unconfined Compression
- DS Direct Shear
- K Permeability
- PP Pocket Penetrometer
- TV Approximate Compressive Strength in TSF
- TV Torvane
- TV Approximate Shear Strength in TSF
- CBR California Bearing Ratio
- MO Moisture Density Relationship
- AL Atterberg Limits



### Ground Water Observations

- Surface Seal
- Ground Water Level on Date (ATD) At Time of Drilling
- Observation Well Tip or Slotted Section
- Ground Water Seepage (Test Pits)



**HARTCROWSER**

J-2456 6/89

Figure A-1

# Boring Log B-1/B-1A

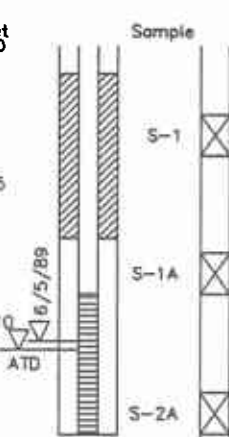

## Soil Descriptions

Ground Surface Elevation in Feet 8.2

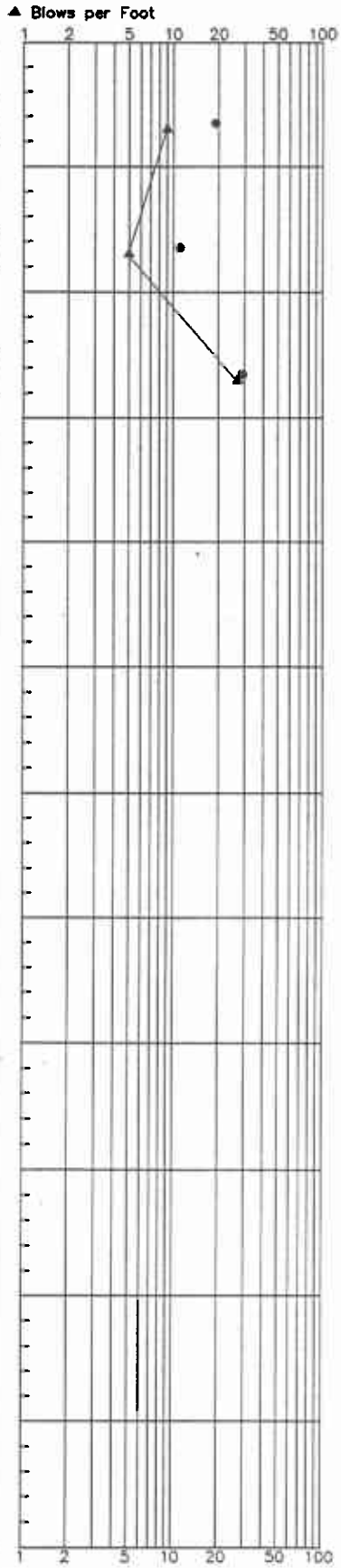
3 inches ASPHALT over medium to dense, damp, black, very silty SAND and sandy SILT with debris. (FILL)

Loose to medium dense, damp to wet, black, clean to slightly silty, fine to medium SAND.

Bottom of Boring at 14.0 Feet.  
Completed 5/15/89.  
Note: Boring B-1 abandoned due to debris between approx. 5-1/2 to 8 feet in depth. Boring B-1A redrilled 2 feet to north.



## STANDARD PENETRATION RESISTANCE



## TESTS

GS  
17% P#200  
H-Nu<1

GS  
7% P#200  
H-Nu<1

GS  
H-Nu<1

1. Refer to Figure A-1 for explanation of descriptions and symbols.
2. Soil descriptions and stratum lines are interpretive and actual changes may be gradual.
3. Groundwater level, if indicated, is at time of drilling (ATD) or for date specified. Level may vary with time.

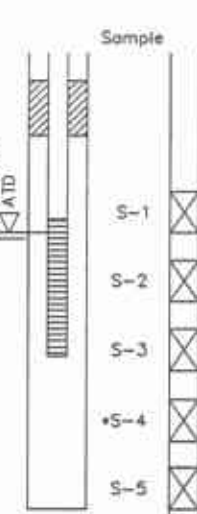



# Boring Log B-2

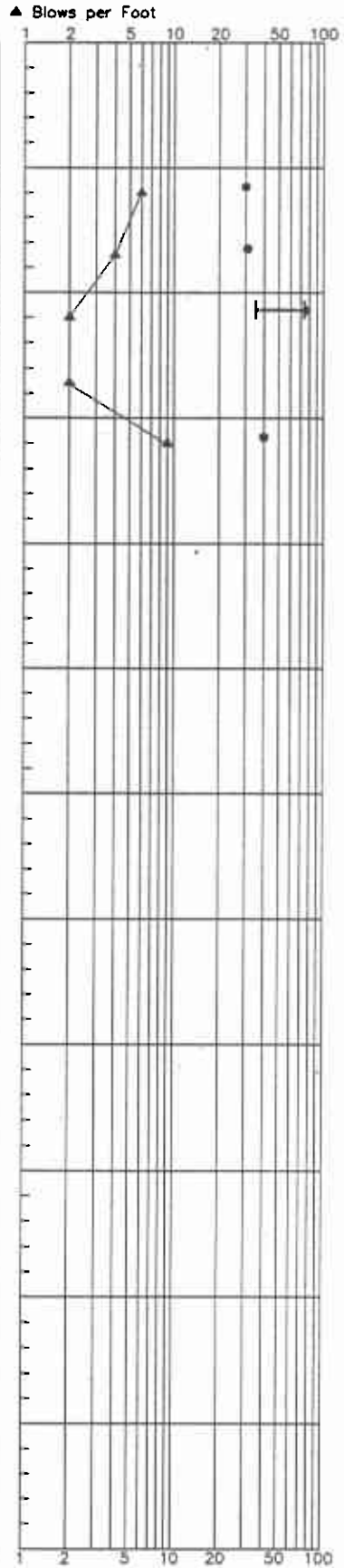
## Soil Descriptions

Ground Surface Elevation in Feet 6.6

	4 inches ASPHALT over loose to very loose, moist to wet, brown, silty SAND. (Possible FILL)
1 foot of heave.	
	Very soft, wet, brownish gray, silty CLAY.
	Medium stiff, wet, dark gray, fine sandy SILT and silty, fine SAND.
	Bottom of Boring at 16.5 Feet. Completed 5/15/89.



## STANDARD PENETRATION RESISTANCE TESTS



	GS 27% P#200 H-Nu=0 H-Nu=0
	AL H-Nu<1

1. Refer to Figure A-1 for explanation of descriptions and symbols.
2. Soil descriptions and stratum lines are interpretive and actual changes may be gradual.
3. Groundwater level, if indicated, is at time of drilling (ATD) or for date specified. Level may vary with time.

● Water Content in Percent

**HARTCROWSER**

J-2456 5/89

Figure A-3 1/1

# Boring Log B-3

## Soil Descriptions

Ground Surface Elevation in Feet 6.1

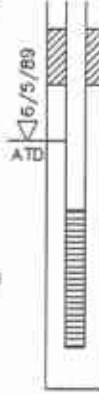

3 inches ASPHALT over loose to dense, dry to wet, brown SAND.

Becomes silty.

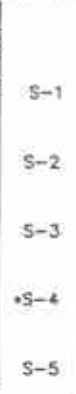
Medium stiff, wet, gray, SILT with abundant organics and sand interbeds.

Bottom of Boring at 14 Feet. Completed 5/15/89.

Depth in Feet



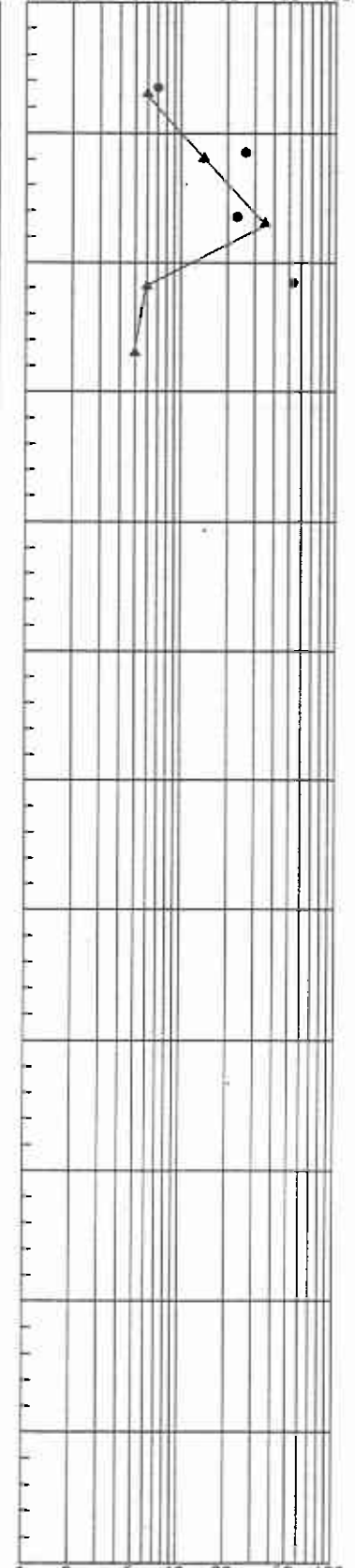
Sample



## STANDARD PENETRATION RESISTANCE TESTS

▲ Blows per Foot

1 2 5 10 20 50 100



● Water Content in Percent

## TESTS

H-Nu=0  
GS  
3% P#200  
H-NuK1  
H-NuK1  
H-NuK1

1. Refer to Figure A-1 for explanation of descriptions and symbols.
2. Soil descriptions and stratum lines are interpretive and actual changes may be gradual.
3. Groundwater level, if indicated, is at time of drilling (ATD) or for date specified. Level may vary with time.

# Boring Log B-4

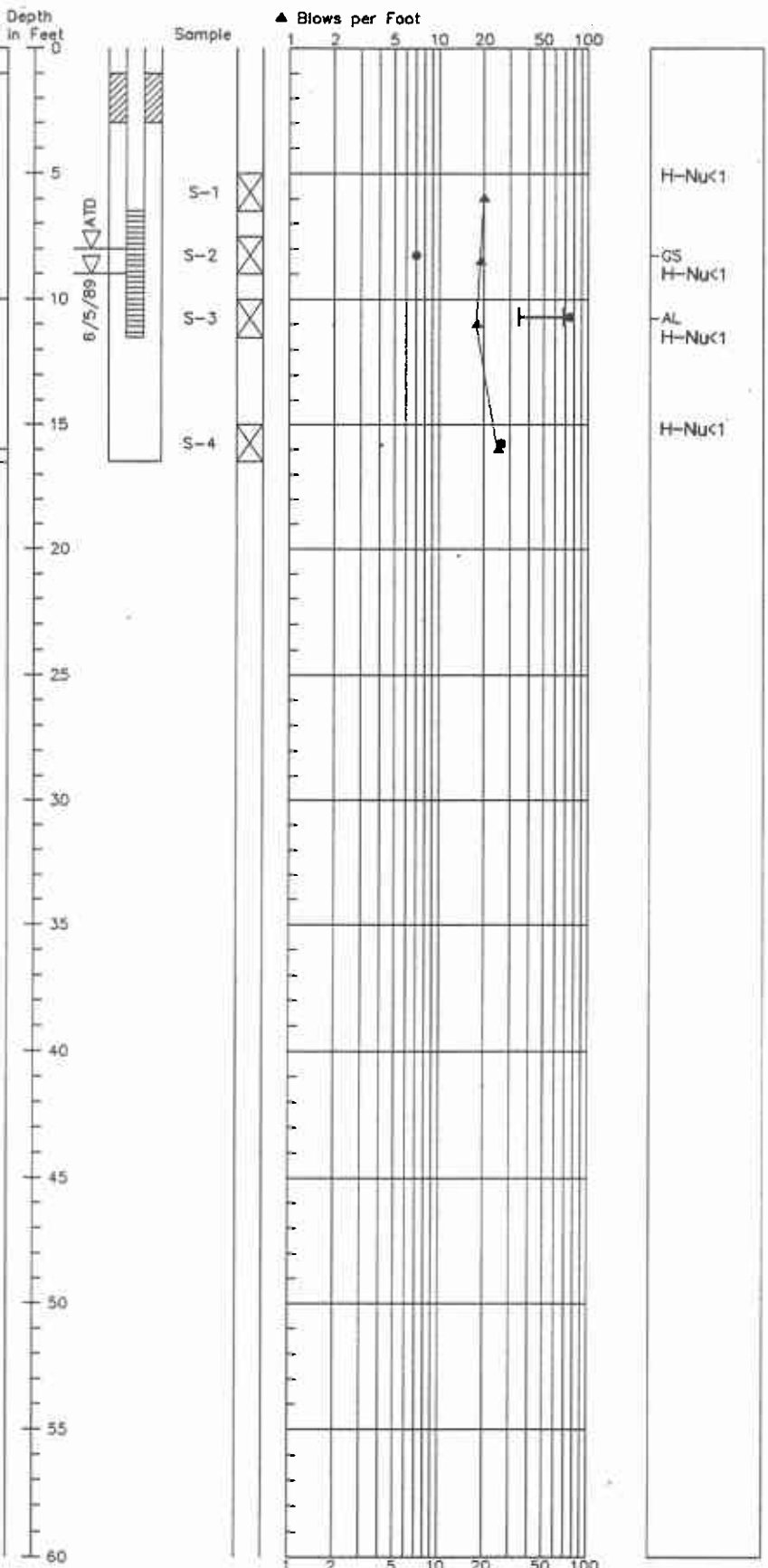
## Soil Descriptions

Ground Surface Elevation in Feet 7.1

Dry, dark brown, very gravelly SAND. Medium dense, moist to wet, brown SAND.	Depth in Feet 0 5 10 15 20 25 30 35 40 45 50 55 60	Sample S-1 S-2 S-3 S-4	Very stiff to stiff, wet, brown SILT with abundant organic and wood fragments. (PEAT)  Medium dense, wet, dark gray, fine SAND. Bottom of Boring at 16.5 Feet. Completed 5/15/89.
---	--	------------------------------------	---

## STANDARD PENETRATION RESISTANCE TESTS

▲ Blows per Foot




1. Refer to Figure A-1 for explanation of descriptions and symbols.
2. Soil descriptions and stratum lines are interpretive and actual changes may be gradual.
3. Groundwater level, if indicated, is at time of drilling (ATD) or for date specified. Level may vary with time.

● Water Content in Percent

# Boring Log B-5


## Soil Descriptions

Ground Surface Elevation in Feet 9.5



## STANDARD PENETRATION RESISTANCE TESTS

## TESTS



H-Nu=10

GS  
H-Nu=7

GS  
5% P#200  
H-Nu=10

H-Nu=9

● Water Content in Percent

1. Refer to Figure A-1 for explanation of descriptions and symbols.
2. Soil descriptions and stratum lines are interpretive and actual changes may be gradual.
3. Groundwater level, if indicated, is at time of drilling (ATD) or for date specified. Level may vary with time.

**HARTCROWSER**

J-2456

5/89

Figure A-6

1/1

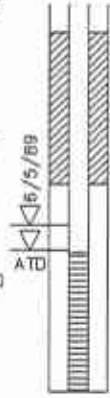

# Boring Log B-6

## Soil Descriptions

Ground Surface Elevation in Feet 7.7

0 to 4.5 feet	Hard, damp, black SILT and silty, fine SAND and wood fragments (FILL).
4.5 to 8.5 feet	Stiff to very soft, damp, black SILT with SAND interbeds.
8.5 to 14.0 feet	Medium dense to dense, wet, black, silty to slightly silty SAND.

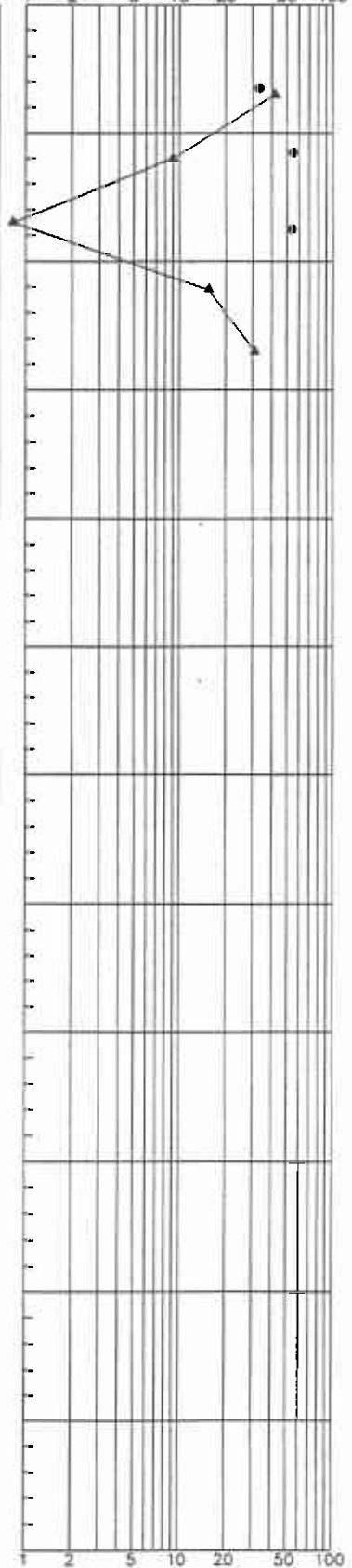
Bottom of Boring at 14.0 Feet.  
Completed 5/15/89.



Sample  
S-1  
S-2  
S-3  
S-4  
S-5

## STANDARD PENETRATION RESISTANCE

▲ Blows per Foot



## TESTS

H-Nu<1  
H-Nu<1  
H-Nu<1  
H-Nu<1

● Water Content in Percent

1. Refer to Figure A-1 for explanation of descriptions and symbols.
2. Soil descriptions and stratum lines are interpretive and actual changes may be gradual.
3. Groundwater level, if indicated, is at time of drilling (ATD) or for date specified. Level may vary with time.

# Boring Log B-7

## Soil Descriptions

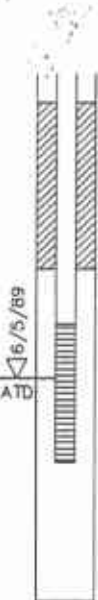
Ground Surface Elevation in Feet 12.9

Dense, brown, moist, silty, gravelly SAND (FILL).

Dense to very dense, damp to wet, black, clean SAND.

Medium dense, wet, gray, very silty SAND with shell fragments.

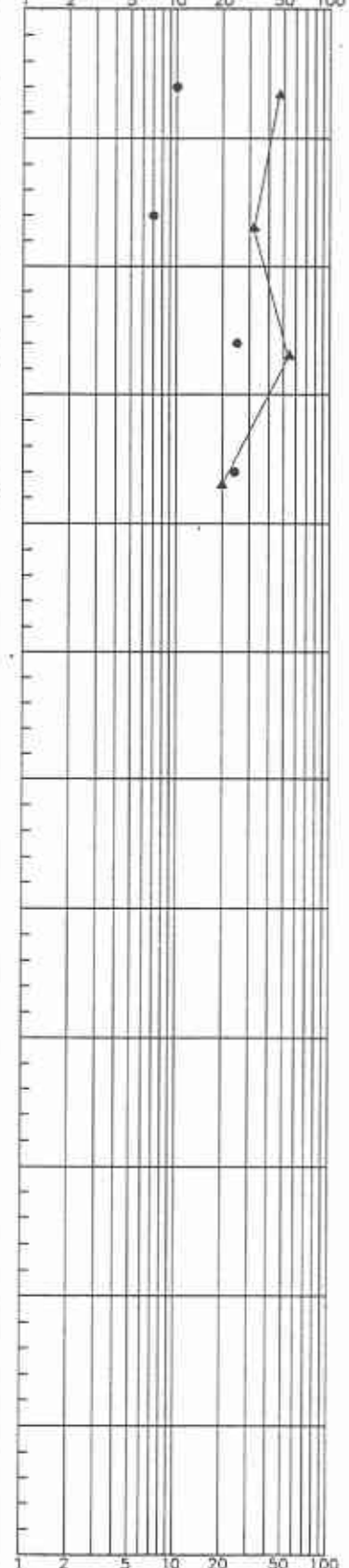
Bottom of Boring at 19 Feet.  
Completed 5/16/89.



Sample  
S-1  
S-2  
S-3  
S-4

## STANDARD PENETRATION RESISTANCE

▲ Blows per Foot



## TESTS

H-Nu=9

GS  
3% P<sub>g200</sub>  
H-Nu=8

GS  
4% P<sub>g200</sub>  
H-Nu=9

H-Nu=8

● Water Content in Percent

1. Refer to Figure A-1 for explanation of descriptions and symbols.
2. Soil descriptions and stratum lines are interpretive and actual changes may be gradual.
3. Groundwater level, if indicated, is at time of drilling (ATD) or for date specified. Level may vary with time.

# Boring Log B-8

## Soil Descriptions

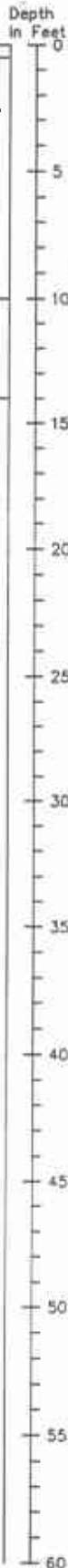
Ground Surface Elevation in Feet 9.2

2 inches of ASPHALT over 4 inches of slightly silty, gravelly SAND.

Medium dense, damp to moist, black, slightly silty to silty SAND.

Dense, wet, black, SAND.

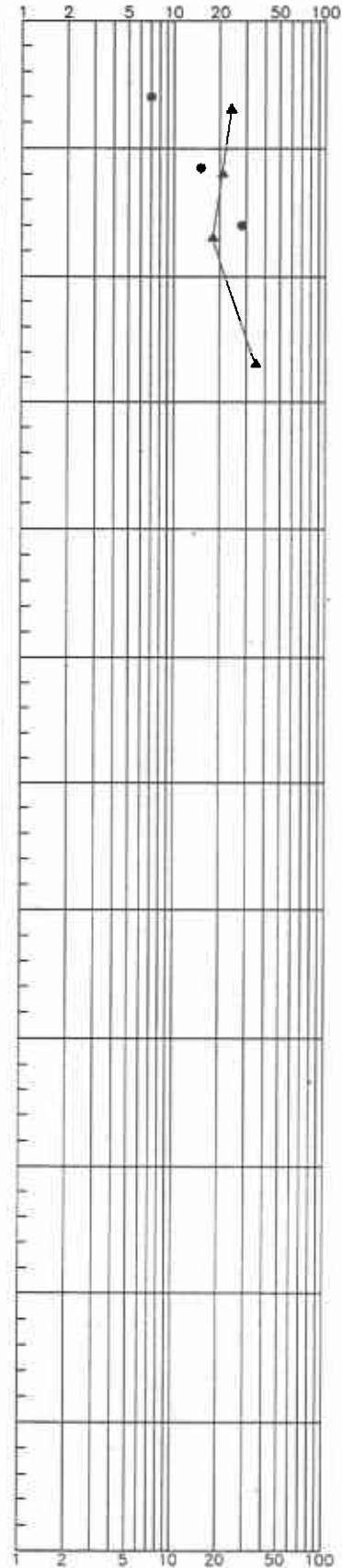
Bottom of Boring at 14 Feet, Completed 5/15/89.



Sample  
S-1  
S-2  
S-3  
S-4

## STANDARD PENETRATION RESISTANCE TESTS

▲ Blows per Foot



H-Nu<1

CS  
15% P#200  
H-Nu<1

CS  
6% P#200  
H-Nu<1

H-Nu<1

● Water Content in Percent

1. Refer to Figure A-1 for explanation of descriptions and symbols.
2. Soil descriptions and stratum lines are interpretive and actual changes may be gradual.
3. Groundwater level, if indicated, is at time of drilling (ATD) or for date specified. Level may vary with time.

**HARTCROWSER**

J-2456 5/89

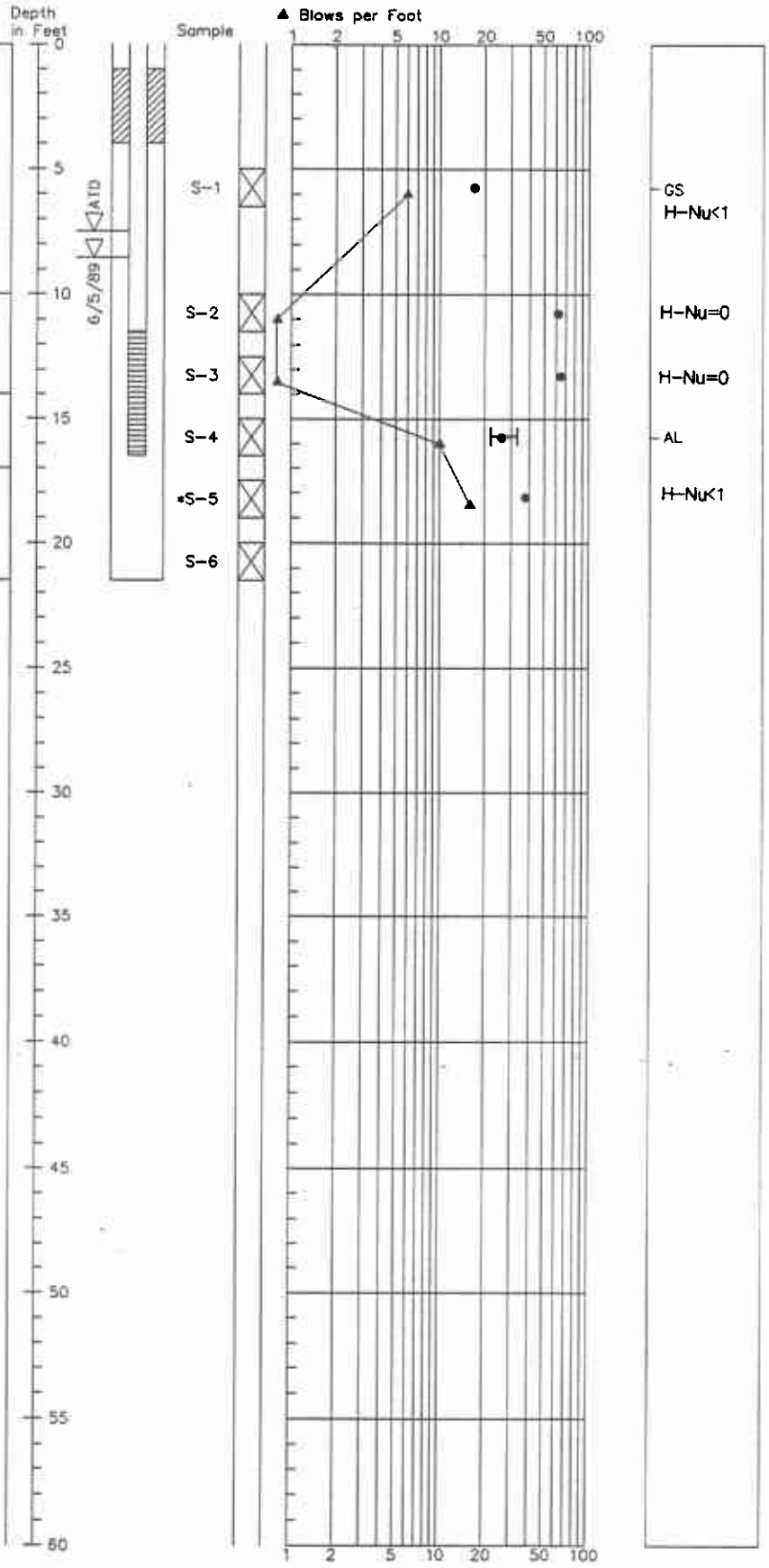
Figure A-9 1/1

# Boring Log B-9

## Soil Descriptions

Ground Surface Elevation in Feet 6.2

Loose, moist to wet, brown, slightly gravelly, silty SAND with debris (FILL).
Very soft, wet, light to dark gray CLAY with sand interbeds.
Stiff, wet, black, slightly sandy CLAY.
Medium dense to loose, wet, dark gray, silty SAND.
Bottom of Boring at 21.5 Feet. Completed 5/15/89.



1. Refer to Figure A-1 for explanation of descriptions and symbols.
2. Soil descriptions and stratum lines are interpretive and actual changes may be gradual.
3. Groundwater level, if indicated, is at time of drilling (ATD) or for date specified. Level may vary with time.

**HARTCROWSER**

J-2456 5/89  
Figure A-10 1/1



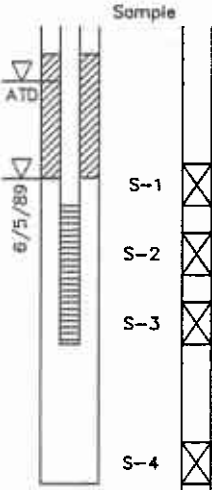

# Boring Log B-10

## Soil Descriptions

Ground Surface Elevation in Feet 6.6

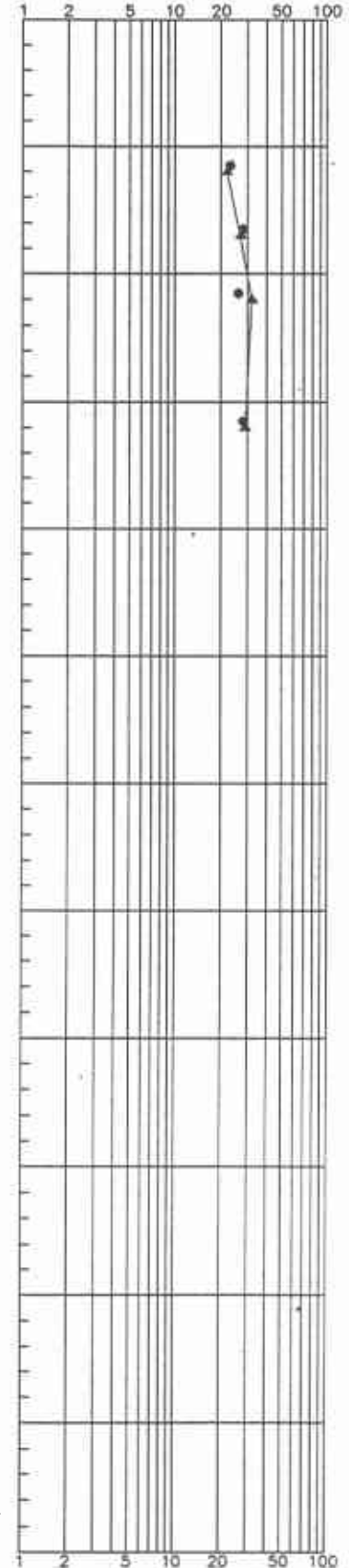
Medium dense, slightly silty, gravelly SAND.
Medium dense to dense, wet, black SAND.

Bottom of Boring at 16.5 Feet.  
Completed 5/15/89.



## STANDARD PENETRATION RESISTANCE TESTS

▲ Blows per Foot



GS
4% P#200
H-Nu<1
GS
H-Nu<1
H-Nu<1
H-Nu<1

1. Refer to Figure A-1 for explanation of descriptions and symbols.
2. Soil descriptions and stratum lines are interpretive and actual changes may be gradual.
3. Groundwater level, if indicated, is at time of drilling (ATD) or for date specified. Level may vary with time.

● Water Content in Percent

**HARTCROWSER**

J-2456

5/89

Figure A-11

1/1

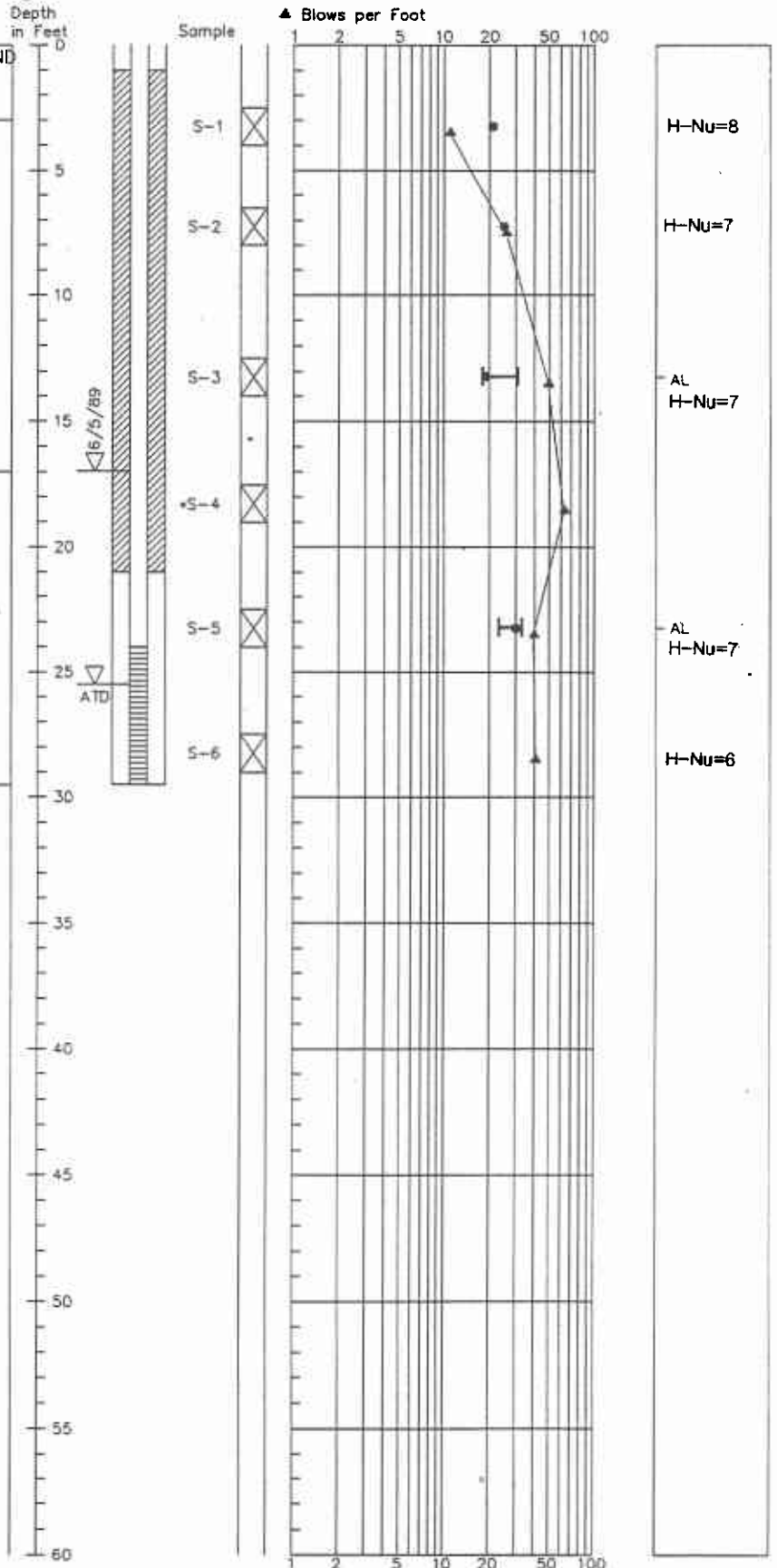
# Boring Log B-11

## Soil Descriptions

Ground Surface Elevation in Feet 166.8

Medium dense, damp to wet, brown silty SAND (FILL).
Very stiff to hard, wet, gray-brown slightly sandy CLAY with occasional gravel and cobbles.
Hard, damp to wet, gray and brown, silty CLAY.

Bottom of Boring at 29.5 Feet.  
Completed 5/16/89.



1. Refer to Figure A-1 for explanation of descriptions and symbols.
2. Soil descriptions and stratum lines are interpretive and actual changes may be gradual.
3. Groundwater level, if indicated, is at time of drilling (ATD) or for date specified. Level may vary with time.

# Boring Log B-12

## Soil Descriptions

Approx. Ground Surface Elevation in Feet 5.5

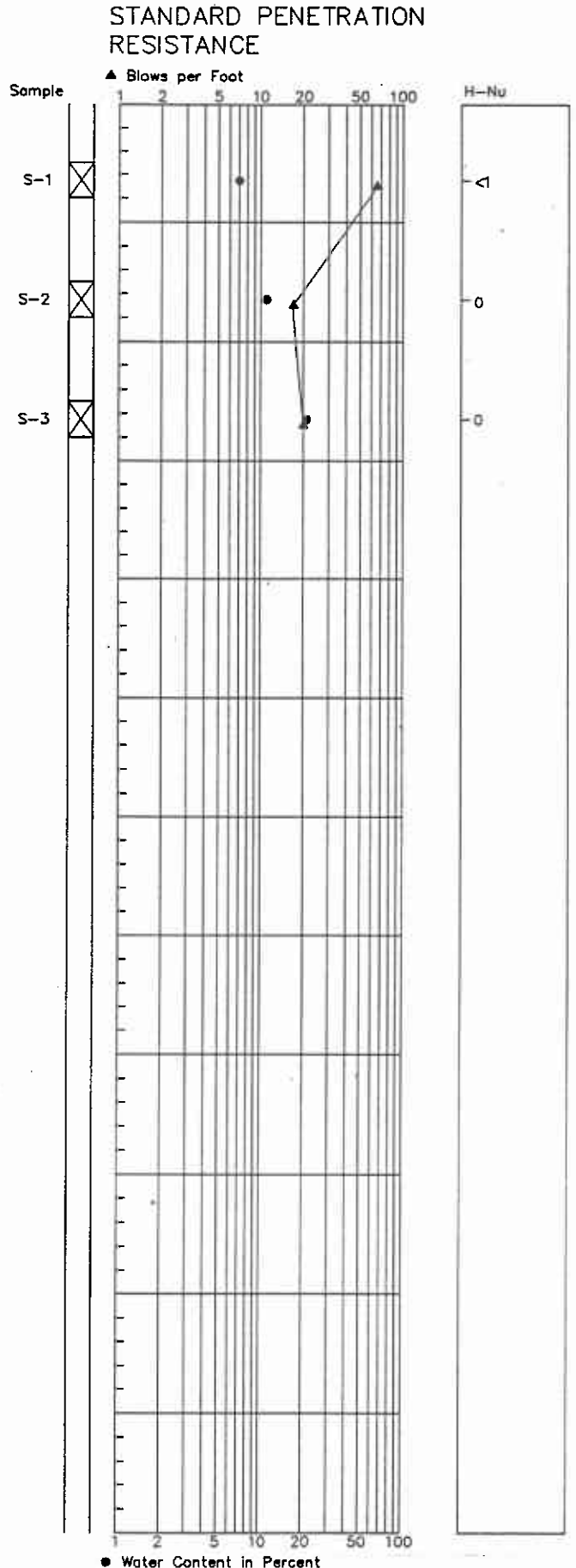
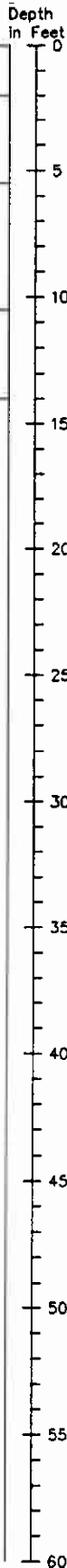
3 inches of ASPHALT over 13 inches of CONCRETE over very sandy GRAVEL (FILL)

Intermittent layers of dense, damp, gray, slightly sandy SILT and very dense, damp, gray, very sandy GRAVEL (FILL)

Medium dense, moist to wet, brownish gray, fine to medium SAND.

Grades to slightly silty, slightly gravelly, fine to medium SAND.

Bottom of Boring at 14.0 Feet.  
Completed 8/2/89.



1. Refer to Figure A-1 for explanation of descriptions and symbols.
2. Soil descriptions and stratum lines are interpretive and actual changes may be gradual.
3. Groundwater level, if indicated, is at time of drilling (ATD) or for date specified. Level may vary with time.

# Boring Log B-13

## Soil Descriptions

Approx. Ground Surface Elevation in Feet 8.0

3 inches of ASPHALT over dark gray, gravelly SAND. (FILL)

Medium dense, damp, light brown, sandy SILT with abundant organics. (FILL)

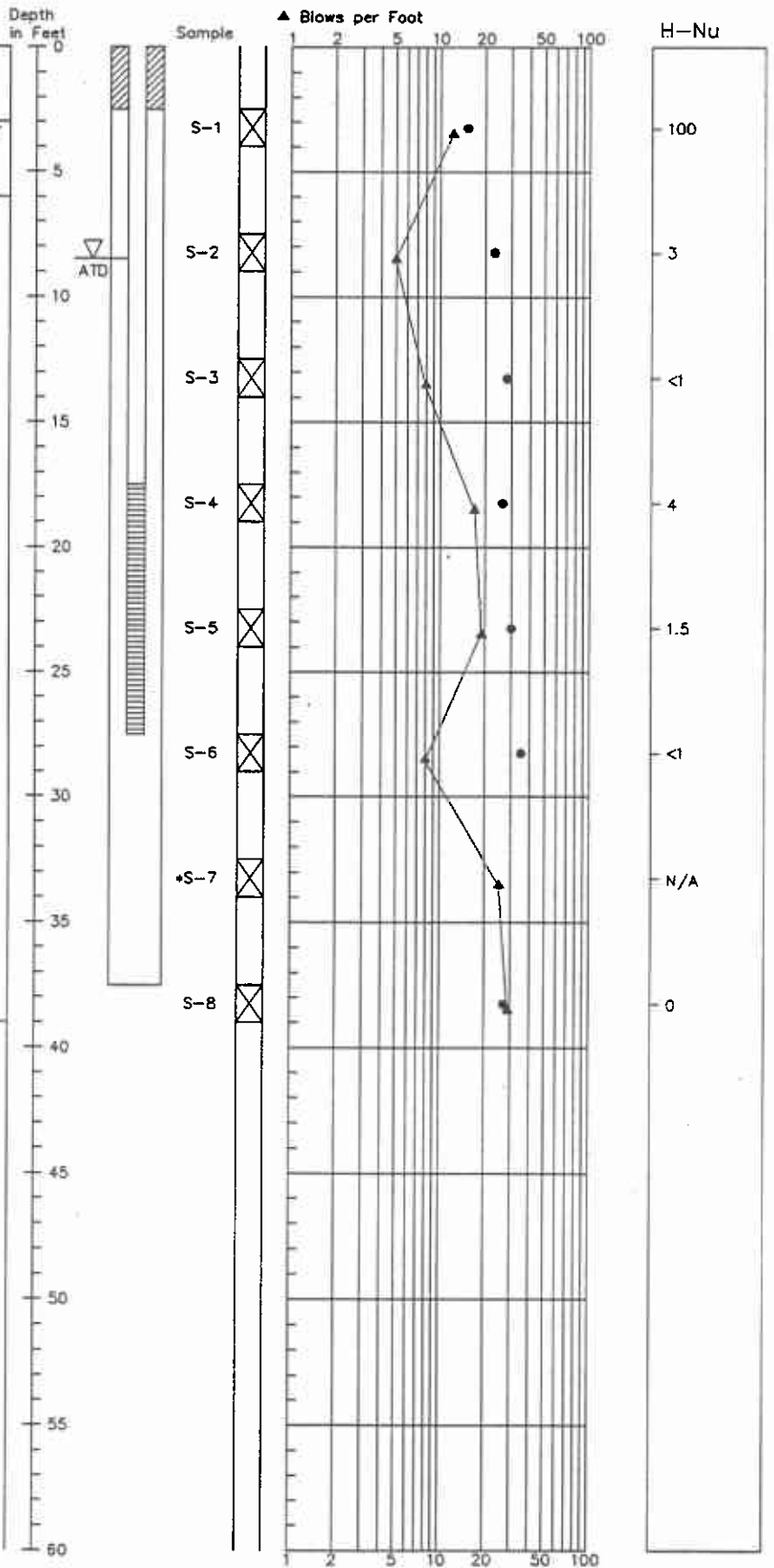
Loose to medium dense, damp to wet, gray, slightly silty to clean, fine to medium SAND.

< 1-foot of heave.

1.5 feet of heave.

Interbeds of dark gray, sandy SILT.

Bottom of Boring at 39.0 Feet. Completed 8/1/89.



1. Refer to Figure A-1 for explanation of descriptions and symbols.
2. Soil descriptions and stratum lines are interpretive and actual changes may be gradual.
3. Groundwater level, if indicated, is at time of drilling (ATD) or for date specified. Level may vary with time.

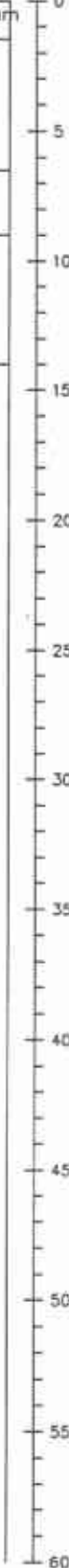
# Boring Log B-14

## Soil Descriptions

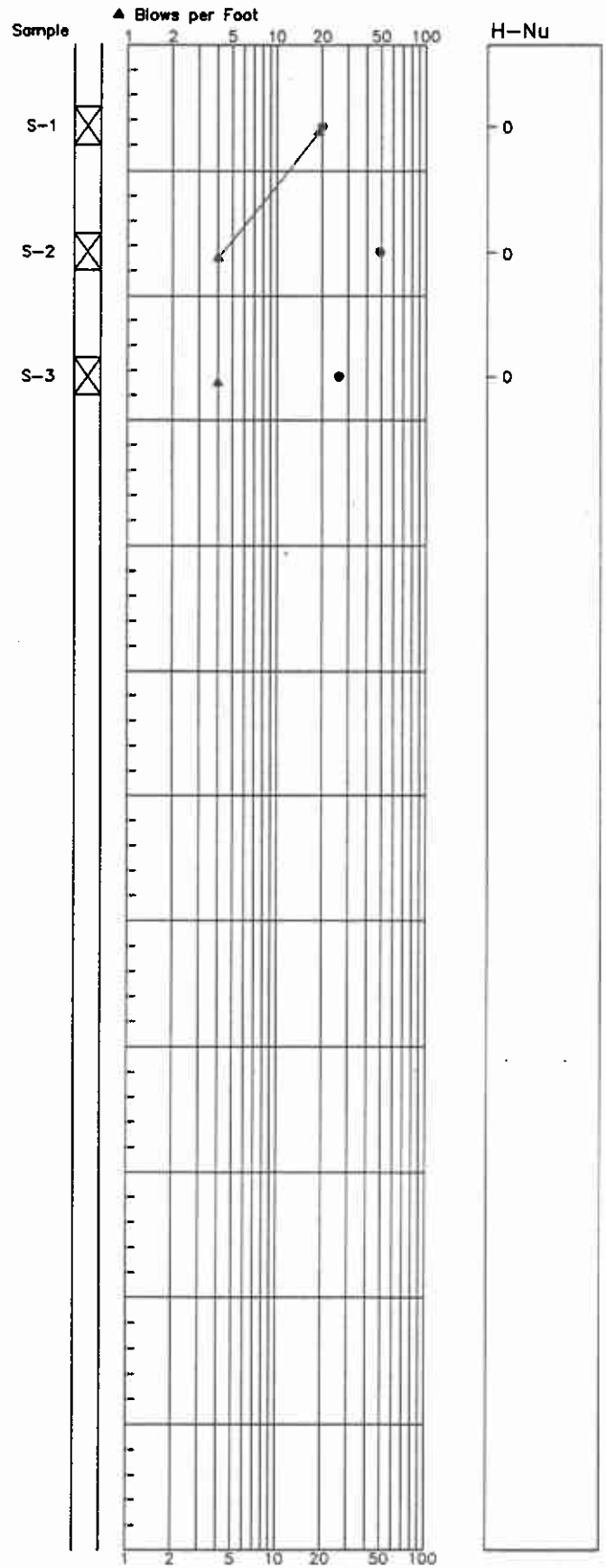
Approx. Ground Surface Elevation in Feet 8.0

3 inches of ASPHALT over dark brown, medium SAND. (FILL)  
 Medium dense, damp, grayish brown, very silty, fine SAND. (FILL)  
 Soft, wet, dark gray, slightly clayey SILT with some wood fragments.  
 Loose, wet, dark gray, medium SAND.  
 Bottom of Boring at 14.0 Feet. Completed 8/2/89.

Depth in Feet




## STANDARD PENETRATION RESISTANCE



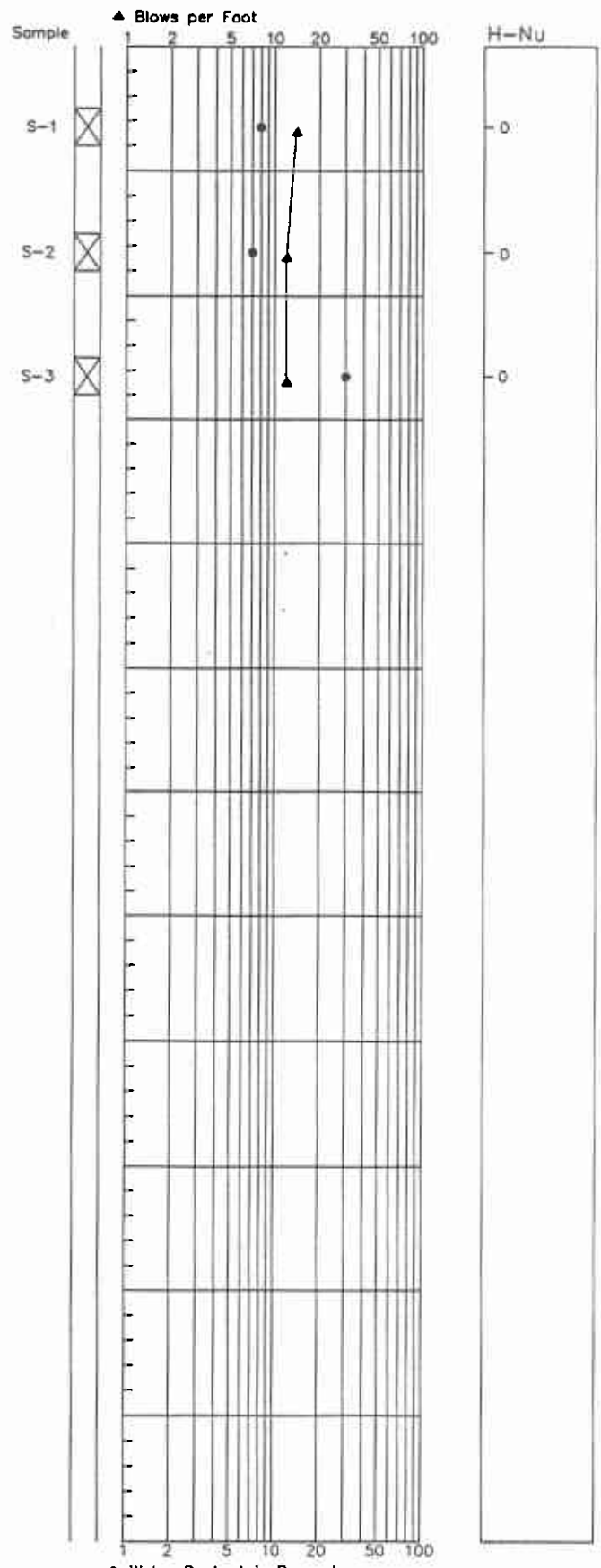
1. Refer to Figure A-1 for explanation of descriptions and symbols.
2. Soil descriptions and stratum lines are interpretive and actual changes may be gradual.
3. Groundwater level, if indicated, is at time of drilling (ATD) or for date specified. Level may vary with time.

# Boring Log B-15

## Soil Descriptions



## STANDARD PENETRATION RESISTANCE



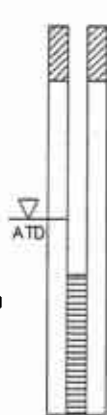

1. Refer to Figure A-1 for explanation of descriptions and symbols.
2. Soil descriptions and stratum lines are interpretive and actual changes may be gradual.
3. Groundwater level, if indicated, is at time of drilling (ATD) or for date specified. Level may vary with time.

# Boring Log B-16

## Soil Descriptions

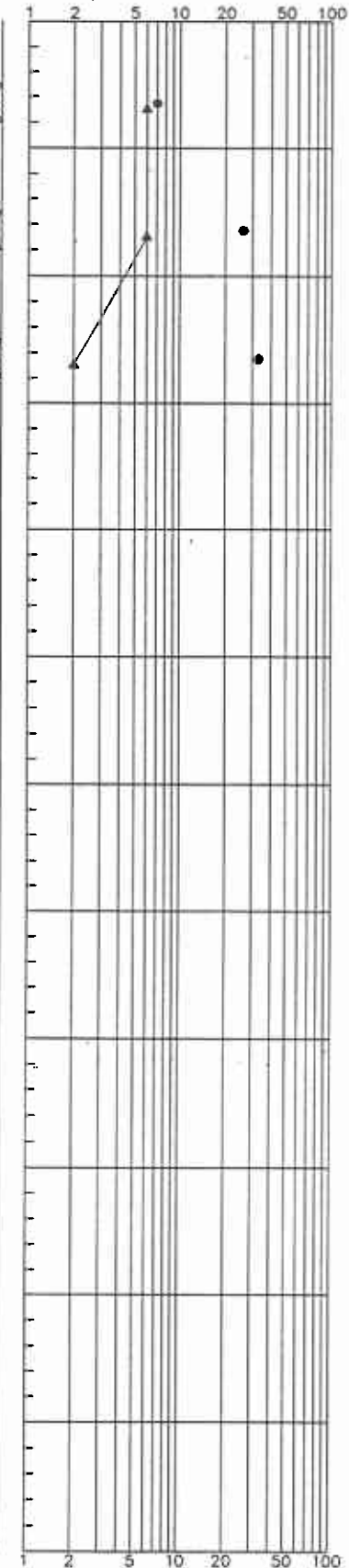
Approx. Ground Surface Elevation in Feet 10.0

4 inches of ASPHALT over 20 inches of CONCRETE and RAILROAD TIES over dark gray, slightly silty, fine to medium SAND. (FILL)  
 Loose, damp, dark gray, gravelly, silty, fine to medium SAND. (FILL)  
 Grades to very silty, fine to medium SAND.  
 Some organics.  
 Bottom of Boring at 14.0 Feet.  
 Completed 8/2/89.



## STANDARD PENETRATION RESISTANCE

▲ Blows per Foot



● Water Content in Percent

1. Refer to Figure A-1 for explanation of descriptions and symbols.
2. Soil descriptions and stratum lines are interpretive and actual changes may be gradual.
3. Groundwater level, if indicated, is at time of drilling (ATD) or for date specified. Level may vary with time.

Table B-1 Analytical methods used by ATI for chemical confirmation analyses for soil and water

Parameter	Soil Analyses		Water Analyses	
	Technique	Methods	Technique	Methods
<b><u>Metals &amp; Inorganics</u></b>				
Antimony	AA/GF	EPA 7041	AA/GF	EPA 7041
Arsenic	AA/GF	EPA 7060	AA/GF	EPA 7060
Beryllium	AA/F	EPA 7090	AA/F	EPA 7090
Cadmium	AA/F	EPA 7130	AA/GF	EPA 7131
Chromium	AA/F	EPA 7190	AA/F	EPA 7190
Copper	AA/F	EPA 7210	AA/F	EPA 7210
Lead	AA/GF	EPA 7421	AA/GF	EPA 7421
Mercury	AA/COLD VAPOR	EPA 7470	AA/COLD VAPOR	EPA 7470
Nickel	AA/F	EPA 7520	AA/F	EPA 7520
Selenium	AA/GF	EPA 7740	AA/GF	EPA 7740
Silver	AA/F	EPA 7760	AA/F	EPA 7760
Thallium	AA/GF	EPA 7841	AA/GF	EPA 7841
Zinc	AA/F	EPA 7950	AA/F	EPA 7950
<b><u>Organics</u></b>				
Petroleum Hydrocarbons (TPH)	IR	EPA 418.1		EPA 642
Polynuclear Aromatic Hydrocarbons	GC/MS	EPA 8310		NA
Pentachlorophenol	GC/HALL	EPA 8040		NA
Volatile Organic Compounds	GC/MS	EPA 8240		EPA 418.1

EPA = "Test Methods for Evaluating Solid Waste (SW 846)", U.S.E.P.A., November, 1986.

NA = parameter not analyzed

**TECHNIQUES:**

AA/F = Atomic Absorption/Flame

AA/GF = Atomic Absorption/Graphite Furnace

GC/MS = Gas Chromatography/Mass Spectrometry

IR = Infrared spectrometric detection

GC/HALL = Gas Chromatography/Hall detection



Table B-2 Screening Data for Diagonal/CSO Soil Samples

J-2456

Method	Boring:	B-1A	B-2*	B-3*	B-5	B-5	B-6	B-7	B-7	B-9*	B-9	B-10	B-11
Blank	Sample:	S-1	S-1A	S-1	S-1	S-4	S-1	S-1	S-3	S-1A	S-1	S-1	S-1
	Depth:	7.5-9'	5-9'	2.5-9'	2.5-4'	12.5-14'	2.5-4'	3-4'	12.5-14'	2.5-9'	5-6.5'	5.5-6.5'	3-4'

Metals in mg/kg (ppm)

Cadmium	0.5	0.5	0.4	0.4	0.6	0.8	0.7	0.9	0.5	<0.1	0.2	0.1	<0.1
Chromium	1.7	2	2.6	2.6	2.7	4.8	5.6	16.3	2.2	3.3	5.2	1.3	18.4
Copper	<5	7.6	7.8	5.6	6	58.2	14.4	26.1	8	10.2	135.4	6	20.8
Nickel	0.8	3	5.6	5.1	6.1	13.1	10.4	26.3	8.4	12.7	5.7	7.1	46.9
Lead	3	9.7	14.8	6.8	4.3	49.8	11.6	16.8	1.1	4.9	90.4	<1.0	1.3
Zinc	1	12.2	19.7	11.4	10.7	46.3	24.6	41	12.5	17.2	103.3	12.6	32.8

Volatiles in ug/kg (ppb)

Methylene Chloride	24	18	NA	NA	34	<2	37	27	22	NA	10	23	17
Trichloroethylene	<2	<2	NA	NA	<2	<2	<2	<2	tr	NA	tr	<2	<2
Tetrachloroethylene	<2	tr	NA	NA	<2	<2	<2	<2	tr	NA	<2	<2	<2

Base/neutral Screen in mg/kg (ppm) (as Naphthalene)	<1	<1	<1	2.78	<1	13.6	<1	203 (a)	33.6	2.3	10.5	<1	<1
--	----	----	----	------	----	------	----	------------	------	-----	------	----	----

PCB/Pest. Screen in mg/kg (ppm)	<1	<1	<1 (b)	<1	<1	<1 (b)	<1 (c)	<1	<1	<1	<1 (b)	<1	<1
---------------------------------	----	----	-----------	----	----	-----------	-----------	----	----	----	-----------	----	----

\* Denotes a composite sample

tr Denotes analyte present between 1 and 2 ug/kg (ppb)

(a) Chromatograph shows oil/fuel related constituents (diesel)

(b) Large peak noticed on GC/ECD chromatograph

(c) Peaks on GC/ECD chromatograph of B6-S1 may be carry-over from B5-S4

&lt;1\* Indicates less than

Table B-2 (continued)  
 Screening Data for Diagonal CSO Soil Samples

J-2456

Boring:	B-12	B-13	B-13	B-14	B-15	B-16
Sample:	S-3	S-1	S-4	S-2	S-2	S-1
Depth:	12.5'-14'	2.5'-4.0'	7.5'-19.0'	7.5'-9.0'	7.5'-9.0'	2.5'-4.0'

Metals in mg/kg (ppm)

Cadmium	< 1.5	< 1.5	NA	< 1.5	< 1.5	NA
Chromium	< 0.5	24	NA	< 0.5	< 0.5	NA
Copper	7.9	20	NA	12	8.7	NA
Nickel	< 1.5	18	NA	< 1.5	< 1.5	NA
Lead	< 10	12	NA	< 10	< 10	NA
Zinc	8.6	32	NA	13	8.6	NA

Volatiles in ug/kg (ppb)

Methylene Chloride	NA	7.2	< 20	< 20	NA	3.6
Trichloroethylene	NA	0.24	< 10	< 10	NA	< 10
Base/neutral Screen in mg/kg (ppm) (as Napthalene)	< 1	< 1	NA	< 1	< 1	NA
PCB/Pest. Screen in mg/kg (ppm)	NA	< 1	NA	< 1	< 1	NA

"<" indicates less than  
 tr denotes analyte present between 1 and 2 ug/kg (ppb)



Table B-4 Chemical Results for Diagonal/CSO Water Samples  
Analytical Technologies, Inc.

J-2456

Boring No:	B-1	B-7	B-8	B-5	B-13
ATI No.:	8905-151-1	8905-151-2	8905-151-3	8905-151-4	(3)

Metals in mg/L (ppm)(1)

Arsenic	0.12	0.048	0.08	0.018	NA
Antimony	0.005 U	0.005 U	0.005 U	0.005 U	NA
Beryllium	0.01 U	0.01 U	0.01 U	0.01 U	NA
Cadmium	0.0026	0.0038	0.0024	0.0016	NA
Chromium	0.8	0.66	0.47	0.26	NA
Copper	0.34	0.28	0.21	0.3	NA
Lead	0.17	0.072	0.06	0.18	NA
Mercury	0.0005 U	0.0005 U	0.0005 U	0.0005 U	NA
Nickel	0.35	0.23	0.09	0.03 U	NA
Selenium	0.5 U	0.5 U	0.5 U	0.5 U	NA
Silver	0.02 U	0.02 U	0.02 U	0.02 U	NA
Thallium	0.005 U	0.005 U	0.005 U	0.005 U	NA
Zinc	2	1.2	1.1	1.2	NA
Total Petroleum Hydrocarbon in mg/L (ppm)	0.05 U	0.05 U	0.05 U	0.05 U	NA

Volatiles in ug/L (ppb)

1,1-Dichloroethane	1 U	13	1 U	1 U	1 U
1,2-Dichloroethene	1 U	6	1 U	1 U	1 U
1,1,1-Trichloroethane	11	85	1 U	1 U	1 U
Trichloroethene	1 U	8	1 U	1 U	1 U
Other Volatiles	1 U	1	1 U	1 U	1 U

Notes:

U denotes analyte was not detected at detection limit shown

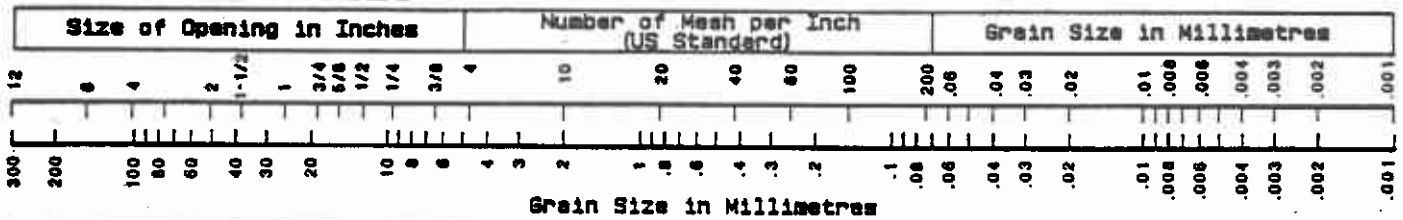
(1) Samples were not filtered prior to preservation and analysis and had alot of sediment in the bottom of the bottles.

(2) Samples had ~1/2" of sediment in bottom of bottles, samples were decanted off.

(3) Sample was analyzed for volatile organics by Photovac 10S.

# Unified Soil Classification (USC) System

## Soil Grain Size



COBBLES	GRAVEL	SAND	SILT and CLAY
Coarse-Grained Soils			Fine-Grained Soils

## Coarse-Grained Soils

<b>G W</b>	<b>G P</b>	<b>G M</b>	<b>G C</b>	<b>S W</b>	<b>S P</b>	<b>S M</b>	<b>S C</b>
Clean GRAVEL <5% fines		GRAVEL with >12% fines		Clean SAND <5% fines		SAND with >12% fines	
GRAVEL >50% coarse fraction larger than No. 4				SAND >50% coarse fraction smaller than No. 4			
Coarse-Grained Soils >50% larger than No. 200 sieve							

$G W$  and  $S W$   $\left(\frac{D_{60}}{D_{10}}\right) > 4$  for  $G W$  &  $1 \leq \left(\frac{D_{30}}{D_{10} \times D_{60}}\right)^2 \leq 3$   $G P$  and  $S P$  Clean GRAVEL or SAND not meeting requirements for  $G W$  and  $S W$

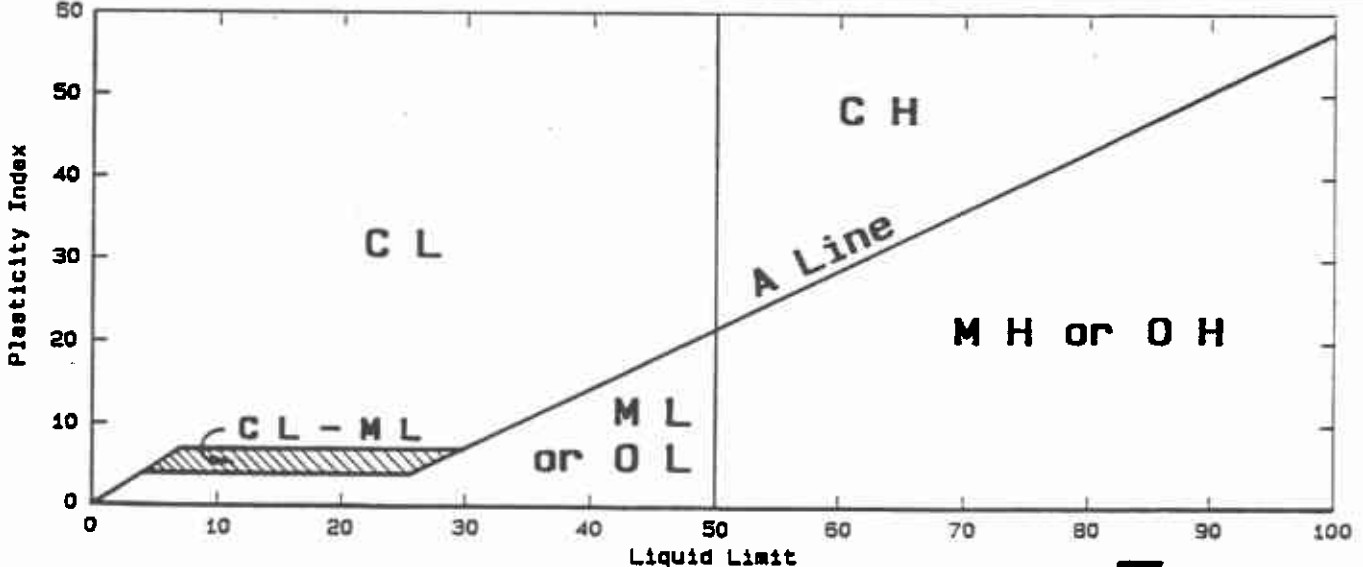
$G M$  and  $S M$  Atterberg limits below A Line with  $PI < 4$        $G C$  and  $S C$  Atterberg limits above A Line with  $PI > 7$

\* Coarse-grained soils with percentage of fines between 5 and 12 are considered borderline cases requiring use of dual symbols.

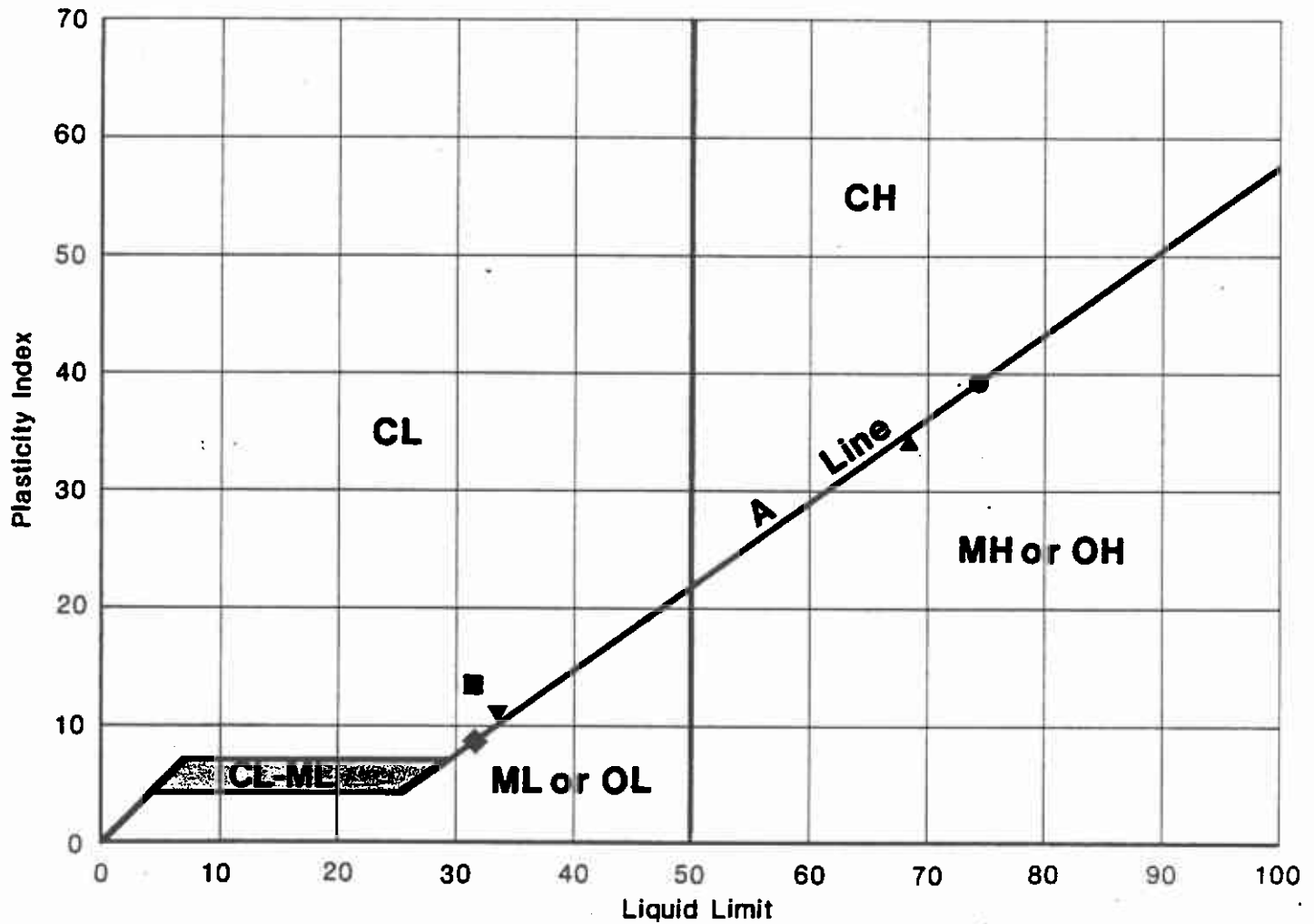
$D_{10}$ ,  $D_{30}$ , and  $D_{60}$  are the particle diameter of which 10, 30, and 60 percent, respectively, of the soil weight are finer.

## Fine-Grained Soils

<b>M L</b>	<b>C L</b>	<b>O L</b>	<b>M H</b>	<b>C H</b>	<b>O H</b>	<b>Pt</b>
SILT	CLAY	Organic	SILT	CLAY	Organic	Highly Organic Soils
Soils with Liquid Limit <50%			Soils with Liquid Limit >50%			Highly Organic Soils
Fine-Grained Soils >50% smaller than No. 200 sieve						



# Plasticity Chart

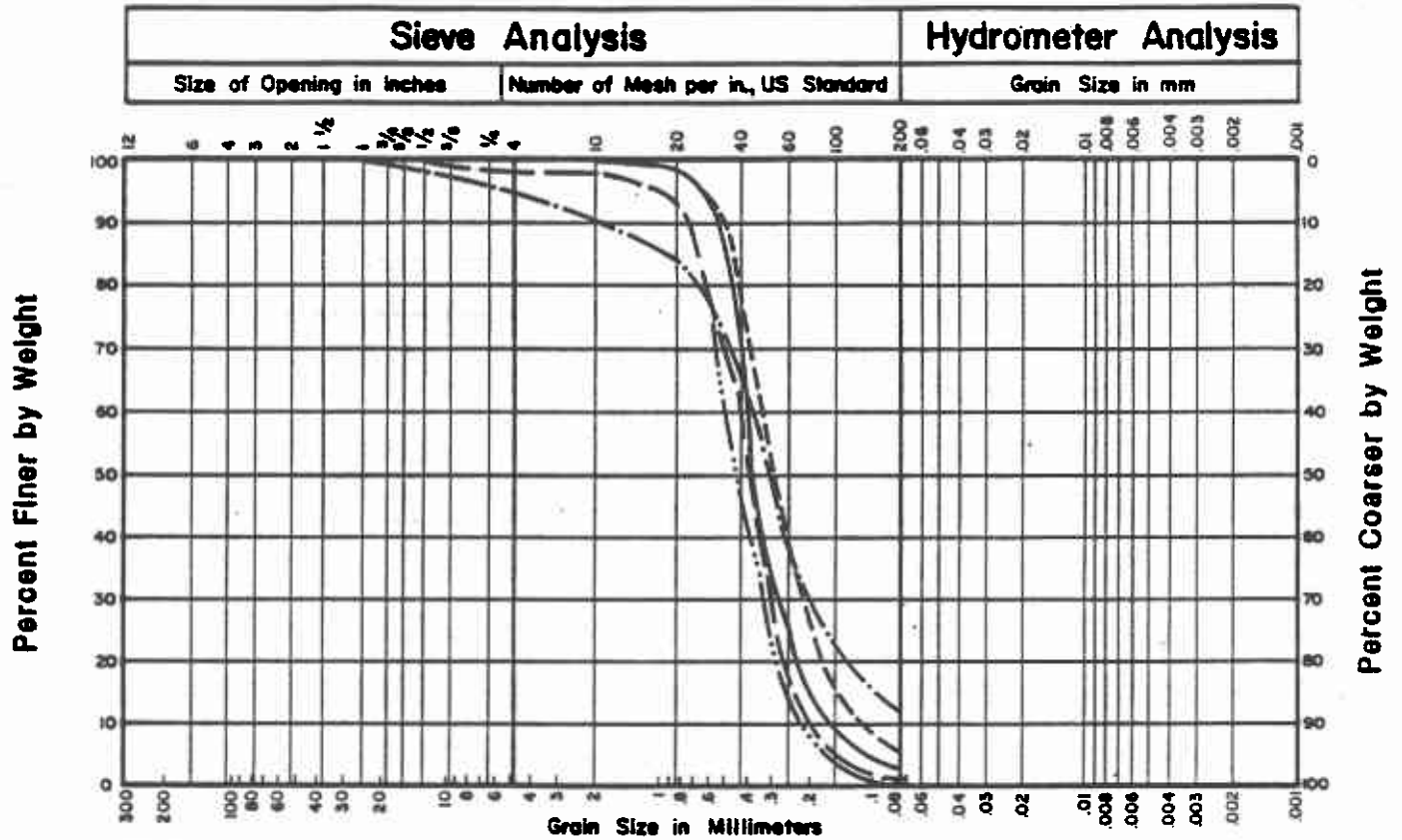


SYMBOL	BORING NUMBER	SAMPLE NUMBER	DEPTH IN FEET	WATER CONTENT IN PERCENT				CLASSIFICATION	USC
				NAT.	L.L.	P.L.	P.I.		
●	B-2	S-3	10.0-11.5	76	74	35	39	Silty CLAY	CH
▲	B-4	S-3	10.0-11.5	75	68	34	34	Clayey SILT	MH
▼	B-9	S-4	15.0-16.5	42	33	22	11	Silty CLAY	CL
■	B-11	S-3	12.5-14.0	19	31	18	13	CLAY	CL
◆	B-11	S-4	22.5-24.0	30	32	23	9	Silty CLAY	CL

L.L. LIQUID LIMIT  
 P.L. PLASTIC LIMIT  
 P.I. PLASTICITY INDEX  
 USC UNIFIED SOIL CLASSIFICATION

J-2456 June 1989  
 HART-CROWSER & associates inc.  
 Figure B-2

# Grain Size Classification



Cobbles	Coarse	Fine	Coarse	Medium	Fine	Fines
	Gravel		Sand			

LINE SYMBOL	BORING NUMBER	SAMPLE NUMBER	DEPTH IN FEET	CLASSIFICATION	UNIFIED SOIL CLASS.	WATER CONTENT PERCENT
—————	B-1/-1A	S-2A	12.5-14.0	Medium to fine SAND	SP	29
—————	B-4	S-2	7.5-9.0	Medium to fine SAND	SP	7
—————	B-5	S-2	5.0-6.5	Slightly silty, medium to fine SAND	SP-SM	7
—————	B-9	S-1	5.0-6.5	Slightly gravelly, silty, medium to fine SAND	SM	17
—————	B-10	S-2	7.5-9.0	Medium to fine SAND	SP	28

**APPENDIX B  
SANBORN FIRE INSURANCE MAPS**





**Slip 1**

5055 East Marginal Way S  
Seattle, WA 98134

Inquiry Number: 2926498.1  
November 22, 2010

## Certified Sanborn® Map Report

# Certified Sanborn® Map Report


11/22/10

**Site Name:**

Slip 1  
5055 East Marginal Way S  
Seattle, WA 98134

**Client Name:**

Hart Crowser, Inc.  
1700 Westlake Ave  
Seattle, WA 98109



EDR Inquiry # 2926498.1

Contact: Kimberly Reinauer

The complete Sanborn Library collection has been searched by EDR, and fire insurance maps covering the target property location provided by Hart Crowser, Inc. were identified for the years listed below. The certified Sanborn Library search results in this report can be authenticated by visiting [www.edrnet.com/sanborn](http://www.edrnet.com/sanborn) and entering the certification number. Only Environmental Data Resources Inc. (EDR) is authorized to grant rights for commercial reproduction of maps by Sanborn Library LLC, the copyright holder for the collection.

## Certified Sanborn Results:

**Site Name:** Slip 1  
**Address:** 5055 East Marginal Way S  
**City, State, Zip:** Seattle, WA 98134  
**Cross Street:**  
**P.O. #** 11-4-1100-018  
**Project:** Lower Duwamish Waterway  
**Certification #** 186B-44DB-BDDF

**Maps Provided:**

1967  
1949  
1929



Sanborn® Library search results  
Certification # 186B-44DB-BDDF

The Sanborn Library includes more than 1.2 million Sanborn fire insurance maps, which track historical property usage in approximately 12,000 American cities and towns. Collections searched:

- Library of Congress
- University Publications of America
- EDR Private Collection

*The Sanborn Library LLC Since 1866™*

## Limited Permission To Make Copies

Hart Crowser, Inc. (the client) is permitted to make up to THREE photocopies of this Sanborn Map transmittal and each fire insurance map accompanying this report solely for the limited use of its customer. No one other than the client is authorized to make copies. Upon request made directly to an EDR Account Executive, the client may be permitted to make a limited number of additional photocopies. This permission is conditioned upon compliance by the client, its customer and their agents with EDR's copyright policy; a copy of which is available upon request.

### Disclaimer - Copyright and Trademark notice

This Report contains certain information obtained from a variety of public and other sources reasonably available to Environmental Data Resources, Inc. It cannot be concluded from this Report that coverage information for the target and surrounding properties does not exist from other sources. NO WARRANTY EXPRESSED OR IMPLIED, IS MADE WHATSOEVER IN CONNECTION WITH THIS REPORT. ENVIRONMENTAL DATA RESOURCES, INC. SPECIFICALLY DISCLAIMS THE MAKING OF ANY SUCH WARRANTIES, INCLUDING WITHOUT LIMITATION, MERCHANTABILITY OR FITNESS FOR A PARTICULAR USE OR PURPOSE. ALL RISK IS ASSUMED BY THE USER. IN NO EVENT SHALL ENVIRONMENTAL DATA RESOURCES, INC. BE LIABLE TO ANYONE, WHETHER ARISING OUT OF ERRORS OR OMISSIONS, NEGLIGENCE, ACCIDENT OR ANY OTHER CAUSE, FOR ANY LOSS OF DAMAGE, INCLUDING, WITHOUT LIMITATION, SPECIAL, INCIDENTAL CONSEQUENTIAL, OR EXEMPLARY DAMAGES. ANY LIABILITY ON THE PART OF ENVIRONMENTAL DATA RESOURCES, INC. IS STRICTLY LIMITED TO A REFUND OF THE AMOUNT PAID FOR THIS REPORT. Purchaser accepts this Report "AS IS". Any analyses, estimates, ratings, environmental risk levels or risk codes provided in this Report are provided for illustrative purposes only, and are not intended to provide, nor should they be interpreted as providing any facts regarding, or prediction or forecast of, any environmental risk for any property. Only a Phase I Environmental Site Assessment performed by an environmental professional can provide information regarding the environmental risk for any property. Additionally, the information provided in this Report is not to be construed as legal advice.

Copyright 2010 by Environmental Data Resources, Inc. All rights reserved. Reproduction in any media or format, in whole or in part, of any report or map of Environmental Data Resources, Inc., or its affiliates, is prohibited without prior written permission.


EDR and its logos (including Sanborn and Sanborn Map) are trademarks of Environmental Data Resources, Inc. or its affiliates. All other trademarks used herein are the property of their respective owners.

## Sanborn Sheet Thumbnails

This Certified Sanborn Map Report is based upon the following Sanborn Fire Insurance map sheets.




### 1967 Source Sheets



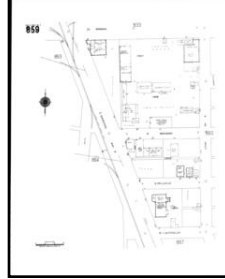
Volume 8, Sheet 892



Volume 8, Sheet 893



Volume 8, Sheet 833



Volume 8, Sheet 859


### 1949 Source Sheets



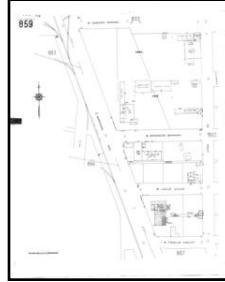
Volume 8, Sheet 892



Volume 8, Sheet 893




Volume 8, Sheet 833



Volume 8, Sheet 859

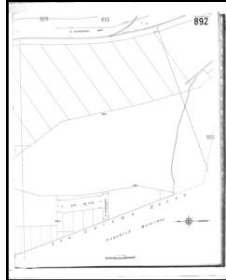
### 1929 Source Sheets



Volume 8, Sheet 833



Volume 8, Sheet 859

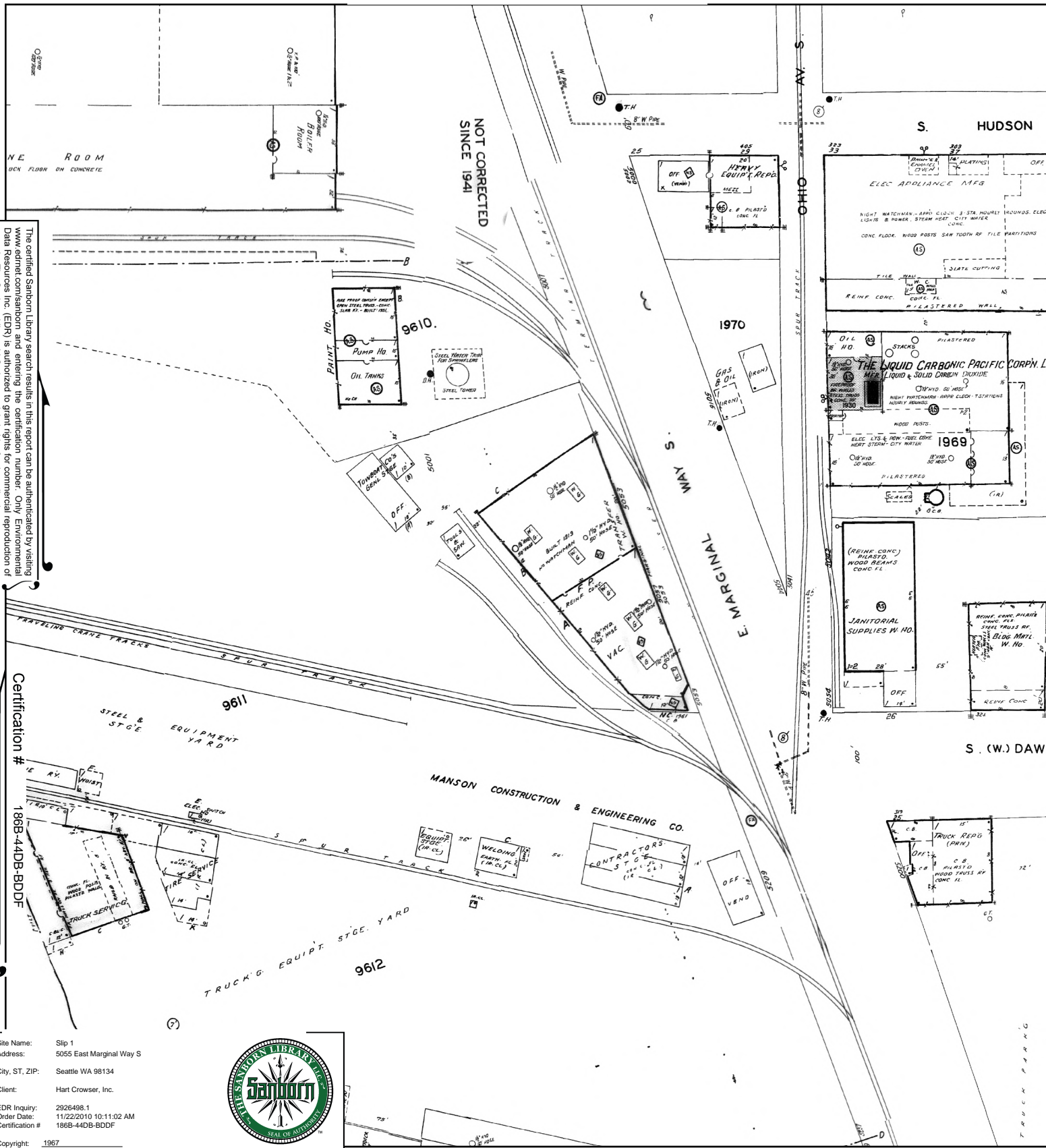


Volume 8, Sheet 892



Volume 8, Sheet 893

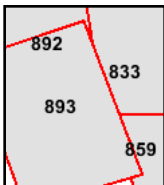
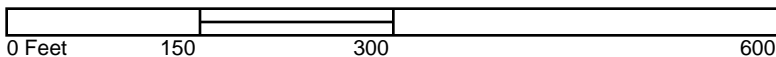
# 1967 Certified Sanborn Map



Site Name: Slip 1  
 Address: 5055 East Marginal Way S  
 City, ST, ZIP: Seattle WA 98134  
 Client: Hart Crowser, Inc.  
 EDR Inquiry: 2926498.1  
 Order Date: 11/22/2010 10:11:02 AM  
 Certification #: 186B-44DB-BDDF



This Certified Sanborn Map combines the following sheets.  
 Outlined areas indicate map sheets within the collection.

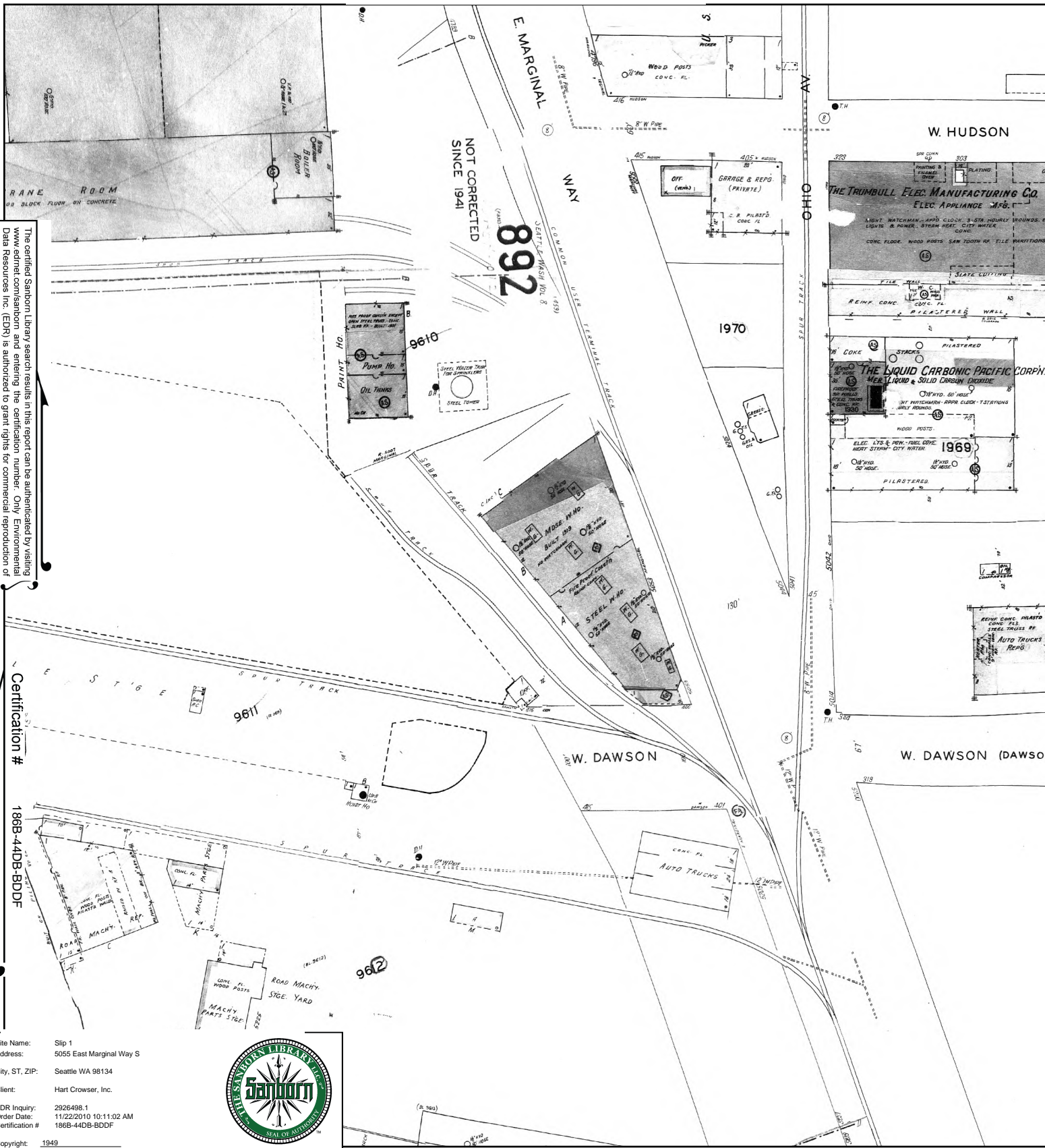


- Volume 8, Sheet 892
- Volume 8, Sheet 893
- Volume 8, Sheet 833
- Volume 8, Sheet 859





# 1949 Certified Sanborn Map



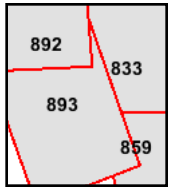
The certified Sanborn Library search results in this report can be authenticated by visiting [www.edrnet.com/sanborn](http://www.edrnet.com/sanborn) and entering the certification number. Only Environmental Data Resources Inc. (EDR) is authorized to grant rights for commercial reproduction of maps by The Sanborn Library LLC, the copyright holder for the collection.

Certification # 186B-44DB-BDDF

Site Name: Slip 1  
 Address: 5055 East Marginal Way S  
 City, ST, ZIP: Seattle WA 98134  
 Client: Hart Crowser, Inc.  
 EDR Inquiry: 2926498.1  
 Order Date: 11/22/2010 10:11:02 AM  
 Certification #: 186B-44DB-BDDF  
 Copyright: 1949



This Certified Sanborn Map combines the following sheets. Outlined areas indicate map sheets within the collection.



- Volume 8, Sheet 892
- Volume 8, Sheet 893
- Volume 8, Sheet 833
- Volume 8, Sheet 859



# 1929 Certified Sanborn Map

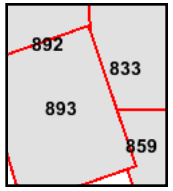
The certified Sanborn Library search results in this report can be authenticated by visiting [www.edrnet.com/sanborn](http://www.edrnet.com/sanborn) and entering the certification number. Only Environmental Data Resources Inc. (EDR) is authorized to grant rights for commercial reproduction of maps by The Sanborn Library LLC, the copyright holder for the collection.

Certification #  
186B-44DB-BDDF

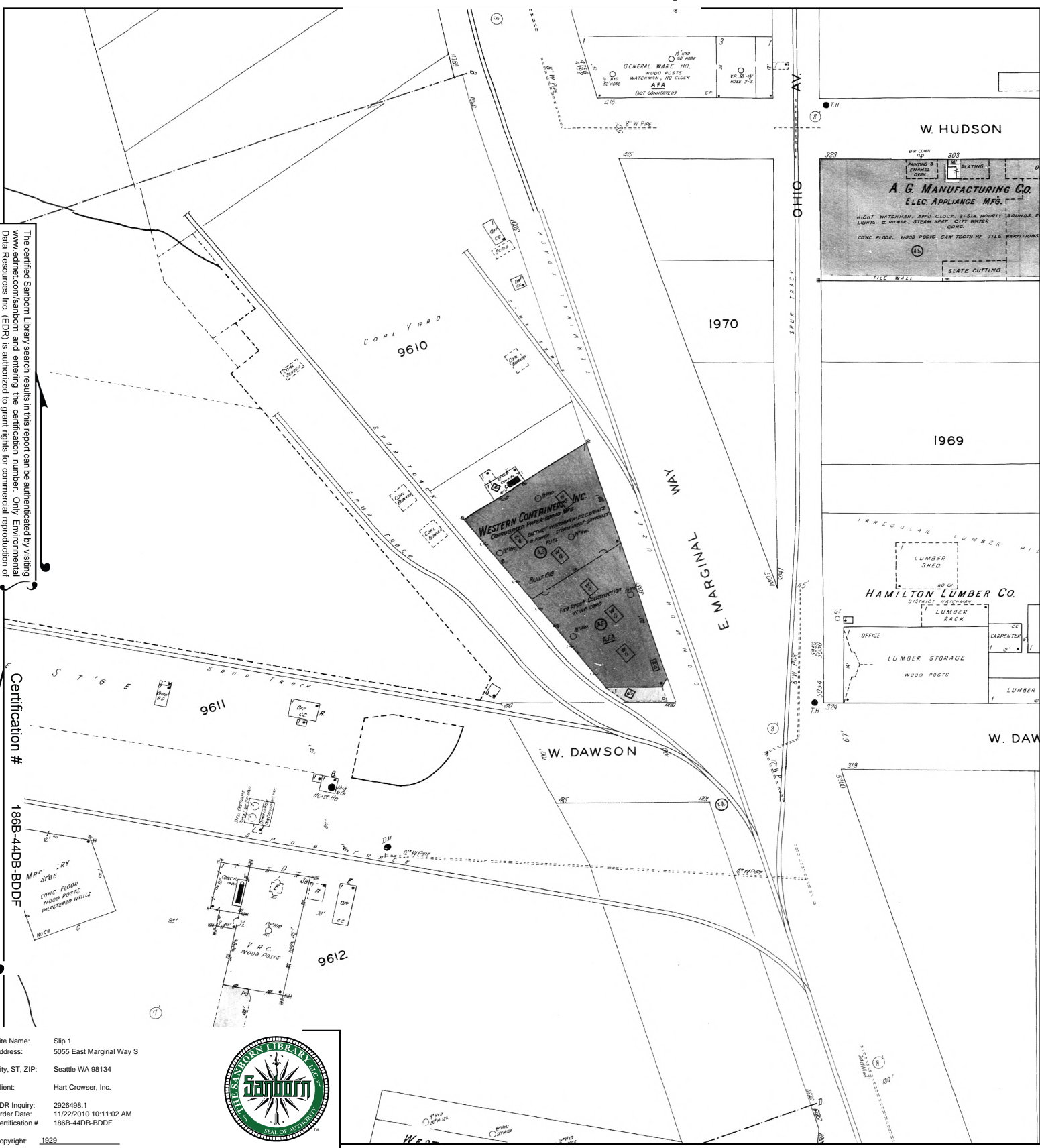
Site Name: Slip 1  
 Address: 5055 East Marginal Way S  
 City, ST, ZIP: Seattle WA 98134  
 Client: Hart Crowser, Inc.  
 EDR Inquiry: 2926498.1  
 Order Date: 11/22/2010 10:11:02 AM  
 Certification #: 186B-44DB-BDDF  
 Copyright: 1929



This Certified Sanborn Map combines the following sheets. Outlined areas indicate map sheets within the collection.



- Volume 8, Sheet 833
- Volume 8, Sheet 859
- Volume 8, Sheet 892
- Volume 8, Sheet 893



**APPENDIX C  
AERIAL PHOTOGRAPHS**



# 1936 Aerial Photograph



(C) 2010 King County

0 213ft

COMMENTS: from King County iMap

The information included on this map has been compiled by King County staff from a variety of sources and is subject to change without notice. King County makes no representations or warranties, express or implied, as to accuracy, completeness, timeliness, or rights to the use of such information. This document is not intended for use as a survey product. King County shall not be liable for any general, special, indirect, incidental, or consequential damages including, but not limited to, lost revenues or lost profits resulting from the use or misuse of the information contained on this map. Any sale of this map or information on this map is prohibited except by written permission of King County.

Date: 1/20/2011 Source: King County iMAP - Property Information (<http://www.metrokc.gov/GIS/iMAP>)



**King County**





**Slip 1**

5055 East Marginal Way S  
Seattle, WA 98134

Inquiry Number: 2926498.2  
January 20, 2011

## The EDR Aerial Photo Decade Package

# EDR Aerial Photo Decade Package

Environmental Data Resources, Inc. (EDR) Aerial Photo Decade Package is a screening tool designed to assist environmental professionals in evaluating potential liability on a target property resulting from past activities. EDR's professional researchers provide digitally reproduced historical aerial photographs, and when available, provide one photo per decade.

**When delivered electronically by EDR, the aerial photo images included with this report are for ONE TIME USE ONLY. Further reproduction of these aerial photo images is prohibited without permission from EDR. For more information contact your EDR Account Executive.**

***Thank you for your business.***  
Please contact EDR at 1-800-352-0050  
with any questions or comments.

## **Disclaimer - Copyright and Trademark Notice**

This Report contains certain information obtained from a variety of public and other sources reasonably available to Environmental Data Resources, Inc. It cannot be concluded from this Report that coverage information for the target and surrounding properties does not exist from other sources. **NO WARRANTY EXPRESSED OR IMPLIED, IS MADE WHATSOEVER IN CONNECTION WITH THIS REPORT. ENVIRONMENTAL DATA RESOURCES, INC. SPECIFICALLY DISCLAIMS THE MAKING OF ANY SUCH WARRANTIES, INCLUDING WITHOUT LIMITATION, MERCHANTABILITY OR FITNESS FOR A PARTICULAR USE OR PURPOSE. ALL RISK IS ASSUMED BY THE USER. IN NO EVENT SHALL ENVIRONMENTAL DATA RESOURCES, INC. BE LIABLE TO ANYONE, WHETHER ARISING OUT OF ERRORS OR OMISSIONS, NEGLIGENCE, ACCIDENT OR ANY OTHER CAUSE, FOR ANY LOSS OF DAMAGE, INCLUDING, WITHOUT LIMITATION, SPECIAL, INCIDENTAL, CONSEQUENTIAL, OR EXEMPLARY DAMAGES. ANY LIABILITY ON THE PART OF ENVIRONMENTAL DATA RESOURCES, INC. IS STRICTLY LIMITED TO A REFUND OF THE AMOUNT PAID FOR THIS REPORT.** Purchaser accepts this Report AS IS. Any analyses, estimates, ratings, environmental risk levels or risk codes provided in this Report are provided for illustrative purposes only, and are not intended to provide, nor should they be interpreted as providing any facts regarding, or prediction or forecast of, any environmental risk for any property. Only a Phase I Environmental Site Assessment performed by an environmental professional can provide information regarding the environmental risk for any property. Additionally, the information provided in this Report is not to be construed as legal advice.

Copyright 2011 by Environmental Data Resources, Inc. All rights reserved. Reproduction in any media or format, in whole or in part, of any report or map of Environmental Data Resources, Inc., or its affiliates, is prohibited without prior written permission.

EDR and its logos (including Sanborn and Sanborn Map) are trademarks of Environmental Data Resources, Inc. or its affiliates. All other trademarks used herein are the property of their respective owners.

**Date EDR Searched Historical Sources:**

Aerial Photography January 20, 2011

**Target Property:**

5055 East Marginal Way S

Seattle, WA 98134

<u>Year</u>	<u>Scale</u>	<u>Details</u>	<u>Source</u>
1956	Aerial Photograph. Scale: 1"=750'	Panel #: 47122-E3, Seattle South, WA;/Flight Date: August 07, 1956	EDR
1965	Aerial Photograph. Scale: 1"=750'	Panel #: 47122-E3, Seattle South, WA;/Flight Date: June 30, 1965	EDR
1977	Aerial Photograph. Scale: 1"=500'	Panel #: 47122-E3, Seattle South, WA;/Flight Date: September 05, 1977	EDR
1985	Aerial Photograph. Scale: 1"=750'	Panel #: 47122-E3, Seattle South, WA;/Flight Date: June 19, 1985	EDR
1990	Aerial Photograph. Scale: 1"=750'	Panel #: 47122-E3, Seattle South, WA;/Flight Date: July 10, 1990	EDR
2006	Aerial Photograph. Scale: 1"=604'	Panel #: 47122-E3, Seattle South, WA;/Flight Date: January 01, 2006	EDR



INQUIRY #: 2926498.2

YEAR: 1956

| = 750'







**INQUIRY #:** 2926498.2

**YEAR:** 1965

**Scale:** 1" = 750'








**INQUIRY #:** 2926498.2

**YEAR:** 1977

 = 500'



 ES&S Environmental Data Resources





INQUIRY #: 2926498.2

YEAR: 1985

| = 750'








**INQUIRY #:** 2926498.2

**YEAR:** 1990

 = 750'








**INQUIRY #:** 2926498.2

**YEAR:** 2006

 = 604'



**APPENDIX D**  
**CITY DIRECTORY ABSTRACT**

**Slip 1**

5055 East Marginal Way S  
Seattle, WA 98134

Inquiry Number: 2926498.3  
December 03, 2010

# The EDR-City Directory Abstract



## TABLE OF CONTENTS

### SECTION

Executive Summary

Findings

***Thank you for your business.***

Please contact EDR at 1-800-352-0050  
with any questions or comments.

#### **Disclaimer - Copyright and Trademark Notice**

This Report contains certain information obtained from a variety of public and other sources reasonably available to Environmental Data Resources, Inc. It cannot be concluded from this Report that coverage information for the target and surrounding properties does not exist from other sources. **NO WARRANTY EXPRESSED OR IMPLIED, IS MADE WHATSOEVER IN CONNECTION WITH THIS REPORT. ENVIRONMENTAL DATA RESOURCES, INC. SPECIFICALLY DISCLAIMS THE MAKING OF ANY SUCH WARRANTIES, INCLUDING WITHOUT LIMITATION, MERCHANTABILITY OR FITNESS FOR A PARTICULAR USE OR PURPOSE. ALL RISK IS ASSUMED BY THE USER. IN NO EVENT SHALL ENVIRONMENTAL DATA RESOURCES, INC. BE LIABLE TO ANYONE, WHETHER ARISING OUT OF ERRORS OR OMISSIONS, NEGLIGENCE, ACCIDENT OR ANY OTHER CAUSE, FOR ANY LOSS OR DAMAGE, INCLUDING, WITHOUT LIMITATION, SPECIAL, INCIDENTAL, CONSEQUENTIAL, OR EXEMPLARY DAMAGES. ANY LIABILITY ON THE PART OF ENVIRONMENTAL DATA RESOURCES, INC. IS STRICTLY LIMITED TO A REFUND OF THE AMOUNT PAID FOR THIS REPORT.** Purchaser accepts this Report "AS IS". Any analyses, estimates, ratings, environmental risk levels or risk codes provided in this Report are provided for illustrative purposes only, and are not intended to provide, nor should they be interpreted as providing any facts regarding, or prediction or forecast of, any environmental risk for any property. Only a Phase I Environmental Site Assessment performed by an environmental professional can provide information regarding the environmental risk for any property. Additionally, the information provided in this Report is not to be construed as legal advice.

Copyright 2010 by Environmental Data Resources, Inc. All rights reserved. Reproduction in any media or format, in whole or in part, of any report or map of Environmental Data Resources, Inc. or its affiliates is prohibited without prior written permission.

EDR and its logos (including Sanborn and Sanborn Map) are trademarks of Environmental Data Resources, Inc. or its affiliates. All other trademarks used herein are the property of their respective owners.

## EXECUTIVE SUMMARY

### DESCRIPTION

Environmental Data Resources, Inc.'s (EDR) City Directory Abstract is a screening tool designed to assist environmental professionals in evaluating potential liability on a target property resulting from past activities. EDR's City Directory Abstract includes a search and abstract of available city directory data. For each address, the directory lists the name of the corresponding occupant at five year intervals.

Business directories including city, cross reference and telephone directories were reviewed, if available, at approximately five year intervals for the years spanning 1920 through 2005. This report compiles information gathered in this review by geocoding the latitude and longitude of properties identified and gathering information about properties within 660 feet of the target property.

A summary of the information obtained is provided in the text of this report.

### RECORD SOURCES

EDR is licensed to reproduce certain City Directory works. Reproduction of City Directories without permission of the publisher may be a violation of copyright.

Data by

*infoUSA*<sup>®</sup>

Copyright©2008  
All Rights Reserved

### RESEARCH SUMMARY

The following research sources were consulted in the preparation of this report. An "X" indicates where information was identified in the source and provided in this report.

<u>Year</u>	<u>Source</u>	<u>TP</u>	<u>Adjoining</u>	<u>Text Abstract</u>	<u>Source Image</u>
2005	Cole Information Services	-	X	X	-
1996	R.L. Polk Co. Publishers	-	X	X	X
1991	R.L. Polk Co Publishers	-	-	-	-
1990	R.L. Polk Co. Publishers	-	X	X	X
	R.L. Polk Co. Publishers	X	X	X	X
1986	R.L. Polk Co. Publishers	-	X	X	X
	R.L. Polk Co. Publishers	X	X	X	X
1985	R.L. Polk Co Publishers	-	-	-	-
1981	R. L. Polk Co. Publisher	-	-	-	-
1980	R.L. Polk Co. Publishers	-	X	X	X
	R.L. Polk Co. Publishers	X	X	X	X
1977	R.L. Polk Co. Publishers	-	-	-	-
1975	R.L. Polk Co. Publishers	-	X	X	X
1971	Pacific Northwest Bell Telephone Company	-	-	-	-

## EXECUTIVE SUMMARY

<u>Year</u>	<u>Source</u>	<u>TP</u>	<u>Adjoining</u>	<u>Text Abstract</u>	<u>Source Image</u>
1970	R.L. Polk Co Publishers	X	X	X	X
1969	R.L. Polk Co. Publishers	-	-	-	-
1966	R.L. Polk Co Publishers	-	X	X	X
1960	R.L. Polk Co Publishers	-	X	X	X
1955	R.L. Polk Co Publishers	-	X	X	X
	R.L. Polk Co Publishers	X	X	X	X
1951	R.L. Polk Co Publishers	-	X	X	X
	R.L. Polk Co Publishers	X	X	X	X
1944	Pacific Telephone Telegraph Co	-	X	X	-
	Pacific Telephone Telegraph Co	X	X	X	-
1940	R.L. Polk Co publishers	-	X	X	X
	R.L. Polk Co publishers	X	X	X	X
1935	R.L. Polk Co Publishers	-	X	X	-
	R.L. Polk Co Publishers	X	X	X	-
1930	R.L. Polk Co Publishers	-	X	X	-
1925	R.L. Polk Co Publishers	-	X	X	-
1920	R.L. Polk Co Publishers	-	-	-	-

# EXECUTIVE SUMMARY

## MAP INFORMATION

The Overview Map provides information on nearby property parcel boundaries. Properties on this map that were selected for research are listed below the map.



## SELECTED ADDRESSES

The following addresses were selected by the client. Detailed findings are contained in the findings section. An "X" indicates where information was identified.

<b><u>Address</u></b>	<b><u>Type</u></b>	<b><u>Findings</u></b>
5055 East Marginal Way S	Map ID: 1	X
5000 E MARGINAL WAY S	Map ID: 2	X
4645 E MARGINAL WAY S	Map ID: 21	
5209 E MARGINAL WAY S	Map ID: 3	X

# FINDINGS

## TARGET PROPERTY INFORMATION

### ADDRESS

5055 East Marginal Way S  
Seattle, WA 98134

MapID: 1

### FINDINGS DETAIL

Target Property research detail.

<u>Year</u>	<u>Uses</u>	<u>Source</u>	
1990	Marine Power & Equip Whse	R.L. Polk Co. Publishers	Image pg. A30
1986	Marine Power & Equip Whse	R.L. Polk Co. Publishers	Image pg. A26
1980	Marine Power & Equip Whse	R.L. Polk Co. Publishers	Image pg. A22
1970	STORES DELIVERY SERVICE INC R	R.L. Polk Co Publishers	Image pg. A15
1955	Vacant	R.L. Polk Co Publishers	Image pg. A6
1951	Pioneer Towing Co LA	R.L. Polk Co Publishers	Image pg. A4
1944	Pioneer Towing Co	Pacific Telephone Telegraph Co	
1940	Olympic Lighterage Co	R.L. Polk Co publishers	Image pg. A2
	Pioneer Towing Co	R.L. Polk Co publishers	Image pg. A2
1935	OLYMPIC Lighterage Co John L Miorrow pres Geo R Osborn sec	R.L. Polk Co Publishers	
	PIONEER Towing Co Geo R Osborn pres John L Morrow sec	R.L. Polk Co Publishers	



# FINDINGS

## ADJOINING PROPERTY DETAIL

The following Adjoining Property addresses were researched for this report. Detailed findings are provided for each address.

### COLORADO AVE

#### 5021 COLORADO AVE

<u>Year</u>	<u>Uses</u>	<u>Source</u>	
1960	Glen Dynamics Corp Liquid Carbonic Div gas mfrs A P	R.L. Polk Co Publishers R.L. Polk Co Publishers	Image pg. A7 Image pg. A7
1955	Liquid Carbonic Corp The gas	R.L. Polk Co Publishers	Image pg. A5
1951	Liquid Carbonic Corp Tho gas mfrs RA	R.L. Polk Co Publishers R.L. Polk Co Publishers	Image pg. A3 Image pg. A3
1944	Corp Ltd Liquid Carbonic Pacific	Pacific Telephone Telegraph Co Pacific Telephone Telegraph Co	
1940	Liquid Carbonic Pacific	R.L. Polk Co publishers	Image pg. A1
1935	Liquid Carbonic Pacific Corp John C Fu Llton mgr carbonic gas mfrs	R.L. Polk Co Publishers	

#### 5047 COLORADO AVE

<u>Year</u>	<u>Uses</u>	<u>Source</u>	
1960	Inland Petroleum Trails Co Inc A P	R.L. Polk Co Publishers	Image pg. A7
1955	Inland Petroleum Trans Co	R.L. Polk Co Publishers	Image pg. A5
1951	Inland Petroleum Trans Co	R.L. Polk Co Publishers	Image pg. A3

### E MARGINAL WAY

#### 5000 E MARGINAL WAY

<u>Year</u>	<u>Uses</u>	<u>Source</u>	
2005	Splsbury & Reid Co Totem Acquisition Co	Cole Information Services Cole Information Services	

#### 5002 E MARGINAL WAY

<u>Year</u>	<u>Uses</u>	<u>Source</u>	
1944	PA Plant Area Board	Pacific Telephone Telegraph Co	

#### 5004 E MARGINAL WAY

<u>Year</u>	<u>Uses</u>	<u>Source</u>	
1940	Vacant	R.L. Polk Co publishers	Image pg. A2

## FINDINGS

### 5020 E MARGINAL WAY

<u>Year</u>	<u>Uses</u>	<u>Source</u>
1944	Pacflc Sanitary Rag Co wiping rags	Pacific Telephone Telegraph Co Pacific Telephone Telegraph Co

### 5024 E MARGINAL WAY

<u>Year</u>	<u>Uses</u>	<u>Source</u>
1955	Vacant	R.L. Polk Co Publishers <span style="float: right;">Image pg. A6</span>
1944	Cascade Service Stations Inc gas sta	Pacific Telephone Telegraph Co Pacific Telephone Telegraph Co

### 5048 E MARGINAL WAY

<u>Year</u>	<u>Uses</u>	<u>Source</u>
1940	ment contrs Luke Construction Co ce	R.L. Polk Co publishers <span style="float: right;">Image pg. A2</span> R.L. Polk Co publishers <span style="float: right;">Image pg. A2</span>

### 5050 E MARGINAL WAY

<u>Year</u>	<u>Uses</u>	<u>Source</u>
1944	M & O Millwork Loctwell Co The	Pacific Telephone Telegraph Co Pacific Telephone Telegraph Co
1940	Totem Lumber Co	R.L. Polk Co publishers <span style="float: right;">Image pg. A2</span>
1930	GLendale 0574 Siding HAMILTON LUMBER CO Wm H Oliver Pros Earl W Jewett Sec Treas Mgr Retail and Wholesale Lumber Fir Spruce Cedar and Hemloc Dk Cedar	R.L. Polk Co Publishers R.L. Polk Co Publishers R.L. Polk Co Publishers

### 5053 E MARGINAL WAY

<u>Year</u>	<u>Uses</u>	<u>Source</u>
2005	Eastern Hunter Lic + 206 764 923 C Eastern Hunter Lie	Cole Information Services Cole Information Services
1935	contrs Ir Publicity Assn Fredk W Knauer John R	R.L. Polk Co Publishers R.L. Polk Co Publishers

### 5057 E MARGINAL WAY

<u>Year</u>	<u>Uses</u>	<u>Source</u>
1960	Trans Ocean Van Serr A P	R.L. Polk Co Publishers <span style="float: right;">Image pg. A8</span>

## FINDINGS

### 5103 E MARGINAL WAY

<u>Year</u>	<u>Uses</u>	<u>Source</u>
1925	MONKS & MILn ER: INC Wm B Monks Pres L. H: Taylor Sec Treas Dealers in Coal and Wood General Offices	R.L. Polk Co Publishers
	necticut South Yards	R.L. Polk Co Publishers

### 5200 E MARGINAL WAY

<u>Year</u>	<u>Uses</u>	<u>Source</u>
2005	Loomis Fargo Co	Cole Information Services

### 5201 E MARGINAL WAY

<u>Year</u>	<u>Uses</u>	<u>Source</u>	
1940	Puget Timber Co creosot	R.L. Polk Co publishers	Image pg. A2
1935	Yoder Abner C supt Superior Pole Treating Co r	R.L. Polk Co Publishers	
1925	Edwards sec SUPERIOR	R.L. Polk Co Publishers R.L. Polk Co Publishers	

### 5209 E MARGINAL WAY

<u>Year</u>	<u>Uses</u>	<u>Source</u>
2005	Mason Construction Co	Cole Information Services

### 5225 E MARGINAL WAY

<u>Year</u>	<u>Uses</u>	<u>Source</u>	
2005	Leh Igh Northwest Cement Co Cadman Holding Co	Cole Information Services Cole Information Services	
1960	Convoy Co auto trans A P	R.L. Polk Co Publishers	Image pg. A8
1955	Convoy Co auto trans	R.L. Polk Co Publishers	Image pg. A6
1944	Vacant	Pacific Telephone Telegraph Co	
1940	Vacant	R.L. Polk Co publishers	Image pg. A2

### 5236 E MARGINAL WAY

<u>Year</u>	<u>Uses</u>	<u>Source</u>
1935	John R acct Loyal Fuel Co r	R.L. Polk Co Publishers
	TRACY John L Norma F driver CFL h	R.L. Polk Co Publishers
	Loyal Beauty Shop Marie E Weber Mrs Lottie	R.L. Polk Co Publishers
	Fuel Co John E Lind mgr	R.L. Polk Co Publishers

### 5237 E MARGINAL WAY

<u>Year</u>	<u>Uses</u>	<u>Source</u>	
1960	Seattle Boiler Wks Inc A P	R.L. Polk Co Publishers	Image pg. A8

## FINDINGS

<u>Year</u>	<u>Uses</u>	<u>Source</u>	
1955	Seattle Boiler Wks Inc	R.L. Polk Co Publishers	Image pg. A6
1944	and plant	Pacific Telephone Telegraph Co	
	Seattle Boiler Works ofe	Pacific Telephone Telegraph Co	
1940	Western Engineering Co	R.L. Polk Co publishers	Image pg. A2
	and plant	R.L. Polk Co publishers	Image pg. A2
	Seattle Boiler Works ofc	R.L. Polk Co publishers	Image pg. A2
1935	WESTERN Engineering Co Frank M Fadden pres Frank J Yelocan sec iron and steel	R.L. Polk Co Publishers	
	Fine Air Air Products Co Moritz L Mueller air conditioning	R.L. Polk Co Publishers	
1930	WESTERN ENGRAVING & COLOBTYP CO Haller C Campbell Pres Pred S Winnan V Pres Designers Illustra	R.L. Polk Co Publishers	
	WESTERN Engineering Corp Frank M Fadden pres Frank J Yelocan sec	R.L. Polk Co Publishers	

### E MARGINAL WAY S

#### 5000 E MARGINAL WAY S

Map ID: 2

<u>Year</u>	<u>Uses</u>	<u>Source</u>	
2005	Splsbury & Reid Co	Cole Information Services	
	Totem Acquisition Co	Cole Information Services	
1990	Totem Equipment Co Inc logging sup	R.L. Polk Co. Publishers	Image pg. A30
1986	Totem Equipment Co logging sup:	R.L. Polk Co. Publishers	Image pg. A26
1980	Totem Equipment Co logging sup	R.L. Polk Co. Publishers	Image pg. A22
1975	Totem Equipment Co logging sup	R.L. Polk Co. Publishers	Image pg. A19
1970	TOTEM EQUIPMENT CO LOGGING EQUIP DISTR R	R.L. Polk Co Publishers	Image pg. A15
	TOTEM EQUIPMENT CO LOGGING EQUIP DISTR R	R.L. Polk Co Publishers	Image pg. A15
1966	TOTEM EQUIPMENT CO LOGGING EQUIP R	R.L. Polk Co Publishers	Image pg. A11
1951	Cascade Serv Stas Inc	R.L. Polk Co Publishers	Image pg. A4
	gas eta of c and garage	R.L. Polk Co Publishers	Image pg. A4
	Diesel Injector Serv truck	R.L. Polk Co Publishers	Image pg. A4
	repre RA	R.L. Polk Co Publishers	Image pg. A4
	Petroleum Transportation	R.L. Polk Co Publishers	Image pg. A4
	Co RA	R.L. Polk Co Publishers	Image pg. A4

#### 5001 E MARGINAL WAY S

<u>Year</u>	<u>Uses</u>	<u>Source</u>	
1970	PIONEER TOWING CO BOATS R	R.L. Polk Co Publishers	Image pg. A15

## FINDINGS

### 5016 E MARGINAL WAY S

<u>Year</u>	<u>Uses</u>	<u>Source</u>	
1970	JOES ENCO SERVICE R	R.L. Polk Co Publishers	Image pg. A15

### 5053 E MARGINAL WAY S

<u>Year</u>	<u>Uses</u>	<u>Source</u>	
1970	VACANT	R.L. Polk Co Publishers	Image pg. A15

### 5057 E MARGINAL WAY S

<u>Year</u>	<u>Uses</u>	<u>Source</u>	
1970	VACANT	R.L. Polk Co Publishers	Image pg. A15

### 5200 E MARGINAL WAY S

<u>Year</u>	<u>Uses</u>	<u>Source</u>	
1970	LOOMIS COURIER SERVICE MSNGR SERV	R.L. Polk Co Publishers	Image pg. A15

### 5209 E MARGINAL WAY S

<u>Year</u>	<u>Uses</u>	<u>Source</u>	
2005	Mason Construction Co	Cole Information Services	
1990	Manson Construction & Engineering Co Inc marine contr	R.L. Polk Co. Publishers	Image pg. A30
	Vacant	R.L. Polk Co. Publishers	Image pg. A30
1986	Manson Construction & Engineering Co Inc genl contr 762 Q	R.L. Polk Co. Publishers R.L. Polk Co. Publishers	Image pg. A26 Image pg. A26
	National Association Of Women In Construction womens league	R.L. Polk Co. Publishers R.L. Polk Co. Publishers	Image pg. A26 Image pg. A26
1980	Manson Construction & Engineering Co Inc geni contr	R.L. Polk Co. Publishers	Image pg. A22
1975	Marsion Construction & Engineering Co Inc genl c	R.L. Polk Co. Publishers	Image pg. A19
1970	MANSON CONSTRUCTION	R.L. Polk Co Publishers	Image pg. A15
	ENGINEERING CO INC GENL CONTRS R	R.L. Polk Co Publishers	Image pg. A15
	MANSON CONSTRUCTION	R.L. Polk Co Publishers	Image pg. A15
	ENGINEERING CO INC GENL CONTRS R	R.L. Polk Co Publishers	Image pg. A15
1966	MANSON CONSTRUCTION	R.L. Polk Co Publishers	Image pg. A12
	ENGINEERING CO INC CONTRS R	R.L. Polk Co Publishers	Image pg. A12

### 5225 E MARGINAL WAY S

<u>Year</u>	<u>Uses</u>	<u>Source</u>	
1970	MITCHELL BROS TRUCK LINES R	R.L. Polk Co Publishers	Image pg. A15

## FINDINGS

### 5237 E MARGINAL WAY S

<u>Year</u>	<u>Uses</u>	<u>Source</u>	
1970	SEATTLE BOILER WORKS INC MFRS R	R.L. Polk Co Publishers	Image pg. A15

### EAST MARGINAL WAY S

#### 5000 EAST MARGINAL WAY S

<u>Year</u>	<u>Uses</u>	<u>Source</u>	
1990	Totem Equipment Co Inc logging sup	R.L. Polk Co. Publishers	Image pg. A30
1986	Totem Equipment Co logging sup:	R.L. Polk Co. Publishers	Image pg. A26
1980	Totem Equipment Co logging sup	R.L. Polk Co. Publishers	Image pg. A22
1975	Totem Equipment Co logging sup	R.L. Polk Co. Publishers	Image pg. A19
1966	TOTEM EQUIPMENT CO LOGGING EQUIP R	R.L. Polk Co Publishers	Image pg. A11

#### 5001 EAST MARGINAL WAY S

<u>Year</u>	<u>Uses</u>	<u>Source</u>	
1986	Vacant	R.L. Polk Co. Publishers	Image pg. A26
1975	Vacant	R.L. Polk Co. Publishers	Image pg. A19
1966	PIONEER TOWING CO BOATS R	R.L. Polk Co Publishers	Image pg. A11

#### 5016 EAST MARGINAL WAY S

<u>Year</u>	<u>Uses</u>	<u>Source</u>	
1966	ROGERS SIGNAL SERVICE GAS STA R	R.L. Polk Co Publishers	Image pg. A11

#### 5053 EAST MARGINAL WAY S

<u>Year</u>	<u>Uses</u>	<u>Source</u>	
1966	W T C AIR FREIGHT R	R.L. Polk Co Publishers	Image pg. A12
	ALASKA VAN & STORAGE CC INC BARGE LINE R	R.L. Polk Co Publishers	Image pg. A12
	PRODUCTION CENTER	R.L. Polk Co Publishers	Image pg. A12
	ALASKA AIR FORWARDING CORP AIR FRT R	R.L. Polk Co Publishers	Image pg. A11

#### 5057 EAST MARGINAL WAY S

<u>Year</u>	<u>Uses</u>	<u>Source</u>	
1975	Vacant	R.L. Polk Co. Publishers	Image pg. A19

#### 5065 EAST MARGINAL WAY S

<u>Year</u>	<u>Uses</u>	<u>Source</u>	
1975	A A A Warehouses	R.L. Polk Co. Publishers	Image pg. A19
	U S Van Lines Stge	R.L. Polk Co. Publishers	Image pg. A19

## FINDINGS

<u>Year</u>	<u>Uses</u>	<u>Source</u>	
1975	Bluebird Van & Storage	R.L. Polk Co. Publishers	Image pg. A19
	Golden Gate Van Lines Stga	R.L. Polk Co. Publishers	Image pg. A19
	Nat Van Lines Stge	R.L. Polk Co. Publishers	Image pg. A19

### 5200 EAST MARGINAL WAY S

<u>Year</u>	<u>Uses</u>	<u>Source</u>	
1990	Loomis Armored Car Service Inc Seattle Br	R.L. Polk Co. Publishers	Image pg. A30
1986	Loomis Armored Car Service Inc Br	R.L. Polk Co. Publishers	Image pg. A26
1980	Loocais Armored Car Service Inc Br	R.L. Polk Co. Publishers	Image pg. A22
1975	Loomis Armored Car Service Inc	R.L. Polk Co. Publishers	Image pg. A19
1966	VACANT	R.L. Polk Co Publishers	Image pg. A12

### 5209 EAST MARGINAL WAY S

<u>Year</u>	<u>Uses</u>	<u>Source</u>	
1990	Vacant	R.L. Polk Co. Publishers	Image pg. A30
	Manson Construction & Engineering Co Inc marine contr	R.L. Polk Co. Publishers	Image pg. A30
1986	Construction womens league	R.L. Polk Co. Publishers	Image pg. A26
	National Association Of Women In Co Inc genl contr 762 Q	R.L. Polk Co. Publishers	Image pg. A26
	Manson Construction & Engineering	R.L. Polk Co. Publishers	Image pg. A26
1980	Manson Construction & Engineering Co Inc geni contr	R.L. Polk Co. Publishers	Image pg. A22
1975	Marsion Construction & Engineering Co Inc genl c	R.L. Polk Co. Publishers	Image pg. A19
1966	ENGINEERING CO INC CONTRS R	R.L. Polk Co Publishers	Image pg. A12
	MANSON CONSTRUCTION	R.L. Polk Co Publishers	Image pg. A12

### 5225 EAST MARGINAL WAY S

<u>Year</u>	<u>Uses</u>	<u>Source</u>	
1990	distr	R.L. Polk Co. Publishers	Image pg. A30
	Oceans Construction Supply Co Inc	R.L. Polk Co. Publishers	Image pg. A30
	Tilbury Cement Inc bulk cement	R.L. Polk Co. Publishers	Image pg. A30
1986	Pacific Western Lines	R.L. Polk Co. Publishers	Image pg. A26
1980	Vacant	R.L. Polk Co. Publishers	Image pg. A22
1966	MITCHELL BROS TRUCK LINES R	R.L. Polk Co Publishers	Image pg. A12

### 5226 EAST MARGINAL WAY S

<u>Year</u>	<u>Uses</u>	<u>Source</u>	
1975	Mitchell Bros Truck Unes	R.L. Polk Co. Publishers	Image pg. A19
	Integrated Container Corp frt lbrwarding	R.L. Polk Co. Publishers	Image pg. A19

## FINDINGS

### 5237 EAST MARGINAL WAY S

<u>Year</u>	<u>Uses</u>	<u>Source</u>	
1975	Seattle Boiler Works Inc sftre	R.L. Polk Co. Publishers	Image pg. A19
	Northwest Colonial Boat Sales boat rtl ala	R.L. Polk Co. Publishers	Image pg. A19
1966	SEATTLE BCILER WORKS I NC MFRS R	R.L. Polk Co Publishers	Image pg. A12

### HUDSON ST S

#### 37 HUDSON ST S

<u>Year</u>	<u>Uses</u>	<u>Source</u>	
1986	General Electric Co Distr Assemblies Prods Dept stge	R.L. Polk Co. Publishers	Image pg. A27

### MARGINAL WAY E

#### 5000 MARGINAL WAY E

<u>Year</u>	<u>Uses</u>	<u>Source</u>	
1951	repre RA	R.L. Polk Co Publishers	Image pg. A4
	Diesel Injector Serv truck	R.L. Polk Co Publishers	Image pg. A4
	Co RA	R.L. Polk Co Publishers	Image pg. A4
	Petroleum Transportation	R.L. Polk Co Publishers	Image pg. A4
	Cascade Serv Stas Inc	R.L. Polk Co Publishers	Image pg. A4
	gas eta of c and garage	R.L. Polk Co Publishers	Image pg. A4

#### 5001 MARGINAL WAY E

<u>Year</u>	<u>Uses</u>	<u>Source</u>	
1951	Plioneer Towing Co LA	R.L. Polk Co Publishers	Image pg. A4

#### 5024 MARGINAL WAY E

<u>Year</u>	<u>Uses</u>	<u>Source</u>	
1951	Whitings Cascade Serv Ste	R.L. Polk Co Publishers	Image pg. A4

#### 5053 MARGINAL WAY E

<u>Year</u>	<u>Uses</u>	<u>Source</u>	
1951	Vacant	R.L. Polk Co Publishers	Image pg. A4

#### 5200 MARGINAL WAY E

<u>Year</u>	<u>Uses</u>	<u>Source</u>	
1951	Cement Bistro MO	R.L. Polk Co Publishers	Image pg. A4



## FINDINGS

### 5225 MARGINAL WAY E

<u>Year</u>	<u>Uses</u>	<u>Source</u>	
1951	Convoy Co Inc HA	R.L. Polk Co Publishers	Image pg. A4

### 5237 MARGINAL WAY E

<u>Year</u>	<u>Uses</u>	<u>Source</u>	
1951	Seattle Boiler Wks mfrs	R.L. Polk Co Publishers	Image pg. A4

### OHIO AVE

#### 5050 OHIO AVE

<u>Year</u>	<u>Uses</u>	<u>Source</u>
1925	HAMILTON LUMBER CO E W Jewett Mgr Retail Lumber	R.L. Polk Co Publishers

### S COLORADO AVE

#### 5021 S COLORADO AVE

<u>Year</u>	<u>Uses</u>	<u>Source</u>	
2005	Ameroican Slate Co	Cole Information Services	
	Bsmett Jonathan Studios	Cole Information Services	
	Bryan Pancheau	Cole Information Services	
	Fastenal Co	Cole Information Services	
	North Coast Refrgeratlon Inc	Cole Information Services	
	Powell Patlnatlon	Cole Information Services	
1990	Liquid Carbonic Corp gas mfrs	R.L. Polk Co. Publishers	Image pg. A28
1986	Liquid Carbonic Corp gas mfrs	R.L. Polk Co. Publishers	Image pg. A24
1975	Liquid Carbonic Corp gas mfrs	R.L. Polk Co. Publishers	Image pg. A17
1970	LIQUID CARBONIC CORP GAS MFRS R	R.L. Polk Co Publishers	Image pg. A13
1966	GENERAL DYNAMICS CORP	R.L. Polk Co Publishers	Image pg. A9
	LIQUID CARBONIC DIV GAS MFRS R	R.L. Polk Co Publishers	Image pg. A9

#### 5047 S COLORADO AVE

<u>Year</u>	<u>Uses</u>	<u>Source</u>	
2005	Northooast Refrigeration Inc	Cole Information Services	
	Balzer Pacilic Equipment	Cole Information Services	
1996	NORTHCOAST	R.L. Polk Co. Publishers	Image pg. A32
	REFRIGERATION INC	R.L. Polk Co. Publishers	Image pg. A32
1990	Northcoast Refrigeration	R.L. Polk Co. Publishers	Image pg. A28
1986	Airpro Equipment Inc contrs equip	R.L. Polk Co. Publishers	Image pg. A24
1975	Philpott Geo M Co Br conatn equip	R.L. Polk Co. Publishers	Image pg. A17

## FINDINGS

<u>Year</u>	<u>Uses</u>	<u>Source</u>	
1970	PHILPOTT GEO M CC BR CONSTN EQUIP R	R.L. Polk Co Publishers	Image pg. A13
1966	EQUIP SLS R	R.L. Polk Co Publishers	Image pg. A9
	MOSELY RAY CO CONSTN	R.L. Polk Co Publishers	Image pg. A9
	PHILPOTT GEO M CO BR CONSTN EQUIP R	R.L. Polk Co Publishers	Image pg. A9

### **S DAWSON ST**

#### **26 S DAWSON ST**

<u>Year</u>	<u>Uses</u>	<u>Source</u>	
2005	Loomis Fargo Co	Cole Information Services	
1996	UFLEX USA INC	R.L. Polk Co. Publishers	Image pg. A33
	GLOBAL SOURCES INC	R.L. Polk Co. Publishers	Image pg. A33
1990	Jane Ink Inc whol ink	R.L. Polk Co. Publishers	Image pg. A29
	Quality Classics	R.L. Polk Co. Publishers	Image pg. A29
1986	International Paint Co Inc mfg rep	R.L. Polk Co. Publishers	Image pg. A25
1980	Vacant	R.L. Polk Co. Publishers	Image pg. A21
1975	West Chemical Products In jan sups	R.L. Polk Co. Publishers	Image pg. A18
1970	WEST CHEMICAL PRODUCTS INC JAN SUPS R	R.L. Polk Co Publishers	Image pg. A14
1966	WEST CHEMICAL PRODUCTS INC JAN SUPS R	R.L. Polk Co Publishers	Image pg. A10

### **S HUDSON ST**

#### **37 S HUDSON ST**

<u>Year</u>	<u>Uses</u>	<u>Source</u>	
2005	Carr & Sons Fmtr Mfg J H	Cole Information Services	
	Messenger Sign Inc	Cole Information Services	
1996	FURNITURE MFG	R.L. Polk Co. Publishers	Image pg. A34
	J H CARR & SONS	R.L. Polk Co. Publishers	Image pg. A34
1990	Carr J H & Sons Furniture Mfg Inc	R.L. Polk Co. Publishers	Image pg. A31
	Rear A S I Machine Shop	R.L. Polk Co. Publishers	Image pg. A31
1980	General Electric Co Distr Assemblies Prods Dept stge	R.L. Polk Co. Publishers	Image pg. A23
1975	General Electric Co Dlstr Asosmbles Prods Dept stge	R.L. Polk Co. Publishers	Image pg. A20
1970	GENERAL ELECTRIC CO DISTR ASSEMBLIES DEPT R	R.L. Polk Co Publishers	Image pg. A16

## FINDINGS

### TARGET PROPERTY: ADDRESS NOT IDENTIFIED IN RESEARCH SOURCE

The following Target Property addresses were researched for this report, and the addresses were not identified in the research source.

#### Address Researched

5055 East Marginal Way S

#### Address Not Identified in Research Source

2005, 1996, 1991, 1990, 1986, 1985, 1981, 1980, 1977, 1975, 1971, 1969, 1966, 1960, 1955, 1951, 1944, 1940, 1935, 1930, 1925, 1920

### ADJOINING PROPERTY: ADDRESSES NOT IDENTIFIED IN RESEARCH SOURCE

The following Adjoining Property addresses were researched for this report, and the addresses were not identified in research source.

#### Address Researched

26 S DAWSON ST

#### Address Not Identified in Research Source

1991, 1985, 1981, 1977, 1971, 1969, 1960, 1955, 1951, 1944, 1940, 1935, 1930, 1925, 1920

37 HUDSON ST S

2005, 1996, 1991, 1990, 1985, 1981, 1980, 1977, 1975, 1971, 1970, 1969, 1966, 1960, 1955, 1951, 1944, 1940, 1935, 1930, 1925, 1920

37 S HUDSON ST

1991, 1986, 1985, 1981, 1977, 1971, 1969, 1966, 1960, 1955, 1951, 1944, 1940, 1935, 1930, 1925, 1920

4645 E MARGINAL WAY S

2005, 1996, 1991, 1990, 1986, 1985, 1981, 1980, 1977, 1975, 1971, 1970, 1969, 1966, 1960, 1955, 1951, 1944, 1940, 1935, 1930, 1925, 1920

5000 E MARGINAL WAY

1996, 1991, 1990, 1986, 1985, 1981, 1980, 1977, 1975, 1971, 1970, 1969, 1966, 1960, 1955, 1951, 1944, 1940, 1935, 1930, 1925, 1920

5000 E MARGINAL WAY S

2005, 1996, 1991, 1990, 1986, 1985, 1981, 1980, 1977, 1975, 1971, 1969, 1966, 1960, 1955, 1951, 1944, 1940, 1935, 1930, 1925, 1920

5000 E MARGINAL WAY S

1996, 1991, 1985, 1981, 1977, 1971, 1969, 1960, 1955, 1944, 1940, 1935, 1930, 1925, 1920

5000 EAST MARGINAL WAY S

2005, 1996, 1991, 1985, 1981, 1977, 1971, 1970, 1969, 1960, 1955, 1951, 1944, 1940, 1935, 1930, 1925, 1920

5000 MARGINAL WAY E

2005, 1996, 1991, 1990, 1986, 1985, 1981, 1980, 1977, 1975, 1971, 1970, 1969, 1966, 1960, 1955, 1944, 1940, 1935, 1930, 1925, 1920

5001 E MARGINAL WAY S

2005, 1996, 1991, 1990, 1986, 1985, 1981, 1980, 1977, 1975, 1971, 1969, 1966, 1960, 1955, 1951, 1944, 1940, 1935, 1930, 1925, 1920

5001 EAST MARGINAL WAY S

2005, 1996, 1991, 1990, 1985, 1981, 1980, 1977, 1971, 1970, 1969, 1960, 1955, 1951, 1944, 1940, 1935, 1930, 1925, 1920

5001 MARGINAL WAY E

2005, 1996, 1991, 1990, 1986, 1985, 1981, 1980, 1977, 1975, 1971, 1970, 1969, 1966, 1960, 1955, 1944, 1940, 1935, 1930, 1925, 1920

5002 E MARGINAL WAY

2005, 1996, 1991, 1990, 1986, 1985, 1981, 1980, 1977, 1975, 1971, 1970, 1969, 1966, 1960, 1955, 1951, 1940, 1935, 1930, 1925, 1920

5004 E MARGINAL WAY

2005, 1996, 1991, 1990, 1986, 1985, 1981, 1980, 1977, 1975, 1971, 1970, 1969, 1966, 1960, 1955, 1951, 1944, 1935, 1930, 1925, 1920

5016 E MARGINAL WAY S

2005, 1996, 1991, 1990, 1986, 1985, 1981, 1980, 1977, 1975, 1971, 1969, 1966, 1960, 1955, 1951, 1944, 1940, 1935, 1930, 1925, 1920

5016 EAST MARGINAL WAY S

2005, 1996, 1991, 1990, 1986, 1985, 1981, 1980, 1977, 1975, 1971, 1970, 1969, 1960, 1955, 1951, 1944, 1940, 1935, 1930, 1925, 1920

5020 E MARGINAL WAY

2005, 1996, 1991, 1990, 1986, 1985, 1981, 1980, 1977, 1975, 1971, 1970, 1969, 1966, 1960, 1955, 1951, 1940, 1935, 1930, 1925, 1920

5021 COLORADO AVE

2005, 1996, 1991, 1990, 1986, 1985, 1981, 1980, 1977, 1975, 1971, 1970, 1969, 1966, 1930, 1925, 1920

5021 S COLORADO AVE

1996, 1991, 1985, 1981, 1980, 1977, 1971, 1969, 1960, 1955, 1951, 1944, 1940, 1935, 1930, 1925, 1920

5024 E MARGINAL WAY

2005, 1996, 1991, 1990, 1986, 1985, 1981, 1980, 1977, 1975, 1971, 1970, 1969, 1966, 1960, 1951, 1940, 1935, 1930, 1925, 1920



## FINDINGS

### Address Researched

5225 MARGINAL WAY E

5226 EAST MARGINAL WAY S

5236 E MARGINAL WAY

5237 E MARGINAL WAY

5237 E MARGINAL WAY S

5237 EAST MARGINAL WAY S

5237 MARGINAL WAY E

### Address Not Identified in Research Source

2005, 1996, 1991, 1990, 1986, 1985, 1981, 1980, 1977, 1975, 1971, 1970, 1969, 1966, 1960, 1955, 1944, 1940, 1935, 1930, 1925, 1920

2005, 1996, 1991, 1990, 1986, 1985, 1981, 1980, 1977, 1971, 1970, 1969, 1966, 1960, 1955, 1951, 1944, 1940, 1935, 1930, 1925, 1920

2005, 1996, 1991, 1990, 1986, 1985, 1981, 1980, 1977, 1975, 1971, 1970, 1969, 1966, 1960, 1955, 1951, 1944, 1940, 1930, 1925, 1920

2005, 1996, 1991, 1990, 1986, 1985, 1981, 1980, 1977, 1975, 1971, 1970, 1969, 1966, 1951, 1925, 1920

2005, 1996, 1991, 1990, 1986, 1985, 1981, 1980, 1977, 1975, 1971, 1969, 1966, 1960, 1955, 1951, 1944, 1940, 1935, 1930, 1925, 1920

2005, 1996, 1991, 1990, 1986, 1985, 1981, 1980, 1977, 1971, 1970, 1969, 1960, 1955, 1951, 1944, 1940, 1935, 1930, 1925, 1920

2005, 1996, 1991, 1990, 1986, 1985, 1981, 1980, 1977, 1975, 1971, 1970, 1969, 1966, 1960, 1955, 1944, 1940, 1935, 1930, 1925, 1920

## **Source Page Images Appendix**

1415 Lakin Melvin H ©  
1417 Marshall Clark J ©

**CLOVERDALE—Fr 8600 5th av S e**

505 Schwalm Marshall W ©  
506 Freeman John C ©  
Green Ennis G  
511 Corp Guy C  
517 Foley Patk J ©  
520 Johnston Herbert A ©  
523 Schneider Fredk R  
526 Schwalm Daisy M Mrs ©  
527 Baranzelli Carl  
530 Murray Saml ©  
538 Larson Frank A ©  
Lovering Sheridan E  
542 Kuehl Alvin J ©  
546 Solomon Peter ©  
547 Dennis Flora Mrs gro  
Dennis Chas F  
547 1/2 Kuenstle Jos F  
552 Brookfield Fred C ©

**7th av S intersects**

703 Yocum A Howard ©  
707 Schmalz Wm A ©  
711 Vacant  
717 Yocum Fred S ©  
721 Lewis Marshall V ©  
723 Crawford Robt P  
731 Mantz Fredk C ©  
739 Holden Clifford ©  
743 Abbott Alden ©

**8th av S intersects**

801 Wetherby's Grocery  
Wetherby Frank W  
808 Wolfe Louis H dentist  
809 Hudson Luther C  
810 Hansen Saml E  
812 Hewitt Thos  
816 Smith John C ©  
817 Vacant  
819 Bailey Wm H  
Donnem Wm R  
819 1/2 Vacant  
821 Moore Carl R  
823 Miracle Kath V Mrs ©  
827 Decker R C  
827 1/2 Walsh Nellie Mrs  
832 Quantz Henry W ©  
836 Herman Camille E ©  
842 Gollier Michl ©  
843 Prato Augusta M Mrs ©  
846 Holt Paul M  
850 South Park Church of God  
853 Vacant  
859 Robinson Earl E

**10th av S intersects**

1004 Navin John N ©  
1012 Sannes Alfd E  
1017 Larson Roy ©  
1018 Miller Ed  
1025 Summerill Fred S ©  
1028 Garard David A ©  
1032 Judd Sol T  
1040 Bradley Knight D  
1043 Phillips Fred E ©  
1052 Tillotson Isadora D Mrs ©  
12th av S intersects  
1206 Dillon Margt E ©  
Estes Maude Mrs  
1215 Russell Jas L ©  
Davis Ray A  
1219 Johnston Nellie Mrs  
1220 Cotton Garry E ©  
1222 Wade Clifford W ©  
1225 Lindsey Clarence E ©  
1227 Ericson Oscar F ©  
1232 Browning Wm F  
1235 Isernio Philipp  
1236 Cushman Clara E Mrs ©  
Doty Carlie M E Mrs  
1239 Chambers Millie E Mrs ©  
Linde T Fred  
1240 Vacant  
1246 VanDeWeghe Aime ©  
1249 Vacant

1250 Thompson Eddie L ©  
1255 Casey Erna V Mrs drsmkr  
1257 Brown John G ©

**14th av S intersects**

1405 Sawyer Wm L  
1410 Moreland Ernest R  
1412 Schreib Ray J R ©  
1415 White Gordon T ©  
1417 Hupp Arleigh G  
1420 Cowley F Dorothy Mrs  
1421 Dennis Thos E  
1424 Luckhurst Sidney D ©  
1425 Orcutt Earle E ©  
1429 Wolbert Vernon H  
1440 Rhein Otto P ©  
1445 Barnett Floyd E ©

**16th av S intersects  
Unopened to Beacon av**

3311 Vacant  
3705 Ulrich Anton ©  
3725 Lewis Earl E  
3939 Vacant  
4201 Sundstrom Madeline Mrs ©  
Benson Vera Mrs  
Empire way intersects  
4256 Houston Eliz A Mrs  
4257 Bow Clara J Mrs ©  
4263 Hayton Geo H  
44th av S intersects  
4454 Mogan Camilla J ©  
Clothier McKinley D  
4606 Gregor Roy I  
4614 Dahlen Warner I ©  
4620 Gores Frank X ©  
47th av S intersects  
4702 Mollenhauer John F ©  
4716 Harman Wm A ©  
48th av S intersects  
4816 Crawford Lawrence A ©  
50th av S intersects  
5015 Persson Hilman J ©  
5019 Rasmussen Archie C  
Nermo Alfd H  
5402 White Raymond L

**CLOVERDALE, W—Fr 8600 4th av SW w**

815 Dodsworth Chas L ©  
1309 Vacant  
1423 Coulter Elbert J  
18th av SW intersects  
1815 Gooch John ©  
20th av SW intersects  
2003 Colyer Geo E ©  
2004 Johnson Hilda Mrs ©  
Diggle Isabelle W Mrs  
21st av SW intersects  
2116 Dalrymple John T ©  
2119 Larsen Carl E ©  
2121 Darby Morrison A ©  
22d and 24th av SW intersect  
2415 Maitland Alex D ©  
2907 Bauer Jean L ©  
2908 Tardiff Omar H  
30th av SW intersects  
3021 Schmoke Clyde H ©  
31st av SW intersects  
3103 Kerr Earl V ©  
3108 Morris Robt A  
32d av SW intersects  
3220 Solden Jos E ©  
3221 Kinner Wm E ©  
34th, 35th and 37th av SW intersect

3702 DeMers Douglas W ©  
3716 Millsbaugh H Lou ©  
woodenware mfr  
3723 Phelps Archie E ©  
3738 Micheletta Joe ©  
3752 Robertson Dugald C ©  
38th av SW intersects  
4606 Gaines Donald L ©

**COLE PLACE — Fr 6000 blk Puget av n**

**COLFAX PLACE—Fr 4100 10th av S sw and s**

4131 Vacant  
4302 Smith Wm ©  
4320 Parker Lloyd C ©  
4322 Trygstad Jas E ©  
4443 Vacant  
4451 Kipper Michl ©  
4511 MacDonald Angus  
4515 Lucas Robt R

**COLLEGE—Fr 2300 8th av S e**

1209 Williams Harry D  
13th av S intersects  
1308 Pope Harry E  
1309 Young Walter ©  
14th av S intersects  
1414 Russell Cam E Mrs  
Paprocki Thos M  
15th av S intersects  
1614 Gaus Mathew J  
17th av S intersects  
1715 MacKenzie Angus  
18th av S intersects  
1815 Griffith Amos E  
19th, 20th and 21st av S intersect

**2107 Jackson Eug A  
22d, 23d and 24th av S and Rainier av intersect**

2464 Burrell Gerald C ©  
2465 Jackson Wm A  
2468 Vacant  
2472 Davis Merlin B  
25th, 26th, 27th, 28th and 29th av S intersect  
2915 Allen Geo H ©  
30th av S intersects  
3000 Stokes J Warren  
3005 Meiklejohn Mary A Mrs ©  
3006 Rogers Clarence B ©  
31st av S intersects  
3104 Morgan Irving T ©  
32d av S intersects  
3214 Miller Arth C ©  
33d av S intersects

**COLLEGE, W—Fr 2300 blk Harbor av SW w**

4052 Kain Corland E ©  
4056 Eldredge Chester W ©  
4057 West Arth E ©  
4061 Lane Edwin J  
Perusse Thos A  
4067 Ker Beatrice M Mrs ©  
41st av SW intersects  
4109 Coates Sydney N ©  
4110 Austin Jay E  
42d av SW intersects  
4210 Beeler Reginald  
4211 Whitman Chas C ©  
4215 Templeton Lillian M Mrs  
funeral dir  
California av intersects

4315 Smith Fred R ©  
4319 Vacant  
44th and 45th av SW intersect  
4507 Dickman Lawrence F  
4517 Zapffe Carl E ©  
46th av SW intersects  
4609 Grande Thos ©  
47th av SW intersects  
5267 Spitz Louis J ©  
Halleck av SW intersects

**COLORADO AV—Fr 1500 blk S Alaskan way s**

4580 Bloch M & Co junk dirs  
W Alaska intersects  
— Bloch M & Co yard  
W Hudson intersects  
5021 Liquid Carbonic Pacific Corp

10 CONVENIENT STORES  
5TH AND PIKE

A  
C  
L  
E

A

Details For:

COLORADO AVE

Year

1940

Source

R.L. Polk Co publishers

TP

-

Adjoining

X

**MARGINAL WAY, E—Contd**

4735△Ford Motor Co  
 4751 Crosby Sand & Gravel Co plant  
 4772 Vacant  
 4784△Wesco-Waterpaints Inc mfrs  
 4796 Pacific Mattress & Upholstering Co Hudson begins  
 5004 Vacant  
 5048 Luke Construction Co cement contrs  
 5050△Totem Lumber Co Dawson begins  
 5055△Olympic Lighterage Co  
 △Pioneer Towing Co  
 5201△Puget Timber Co creosoting  
 5225 Vacant  
 5237△Seattle Boiler Works ofc and plant Western Engineering Co  
 5245△Kieckhefer Container Corp  
 5250 Vacant Brandon begins  
 5400△Argo Blower & Mfg Co  
 △Tom's Coffee Pot  
 5417△Laucks I F Inc fcty No 1  
 5427△Seattle Export Lumber Co whol  
 △City Fuel Co Lucile begins  
 5510 Seattle Oxygen Co Findlay begins  
 5614-20 Vacant Orcas begins  
 5727 Vacant  
 5801△Northwestern Glass Co  
 5815 Vacant W Fidalgo intersects  
 5911△Siler Box Co  
 5933 Smith John W  
 5935-39 Vacant  
 5942△Standard Stations Inc gas sta  
 5985 Bern A moorage  
 6101 Vacant  
 6140△Lee Fuel Co 1st av S intersects  
 6201 Krigbaum's Shell Service gas sta  
 6209 Vacant  
 6301 Dapas Angelo auto wrecker  
 6450 Kyreacos Jas D fuel Michigan intersects  
 6509△Dunn Lumber Co 4th av S and River intersect  
 6714 Vacant  
 6716△Used Farm Machinery Co  
 6744△Seattle Hatchery  
 6759△Bristol Hardwood Lumber Co whol  
 △National Trading & Lumber Co  
 6797△Seattle Retail Lumber Co  
 6851△Federal Pipe & Tank Co  
 6921△Seattle Chain & Mfg Co  
 6922 LeBeau M Earl gas sta Corson av intersects  
 7000 Foster Jess W restr  
 7047△McLeod Jack A restr  
 7049 Burkauskas Joe blksmith  
 △Borghes Joe boat bldr  
 7051 Bourdage Walter gas sta  
 7070△Southway Apartments  
 △Mushette Frank mgr  
 Combs J Dwight jr  
 Elliot Stanley J  
 Gennow L  
 Hildner Henry  
 LaPointe Lyle  
 Mills Arlo  
 Phillips Kenneth  
 Randall Patk H  
 Richter Harry L  
 Rundle Henry O

Thurness Chester  
 Tison Theron  
 Weaver Harold  
 Weir John L  
 Wray Dorothy Mrs  
 Myrtle and Flora avs intersect  
 7100△Crawford's Associated Service  
 7107△Traverso Cesare ◎  
 7120△Crawford Robt P gas sta  
 Stahl Oliver J auto repr  
 7123 Marginal Way Feed Co  
 7200△Art's Shell Service gas sta and tourist camp  
 7201△Sternoff Inc iron and steel  
 7222△Smith H F (Herb) Co nursery  
 Randall Dean L  
 7311 Epp Adolph C  
 7329△Washington Machinery & Storage Co  
 Dargan Maurice P machy broker  
 7343△Flooring Systems Corp composition floors  
 △Northwest Precote Inc asphalt paving contrs  
 7501 Carpinito A M ◎ mkt gdnr  
 7519△Butler Packing Co Inc food prod mfrs  
 All Beef Dog Food Co  
 △McGregor John A Co Inc whol gro  
 8650△Wayside Exchange whol and retail poultry  
 △Harrold Ralph L ◎ tourist camp  
 Hurley Robt L  
 8655 Duwamish Supply Co asphalt and roofing mfrs  
 Velgo Mining Inc  
 8700 Greco Sam  
 8800△Prest-O-Lite Co Inc  
 8851△Boeing Aircraft Co Plant No 3  
 9000△Peretti Frank gas sta  
 △Shell Tourist Camp  
 Alden Ben  
 Kirkpatrick W Frank  
 Shelverton Edw P  
 Sutton Wm D  
 9005△Great Northern Lumber & Fuel Co  
 9100 Prentice Nursery & Decorating Co  
 9107△Jannsen N C Drilling Co  
 9109△Pennant Oil & Grease Co whol  
 9117△Pommerelle Co The wine and fruit juices  
 9125 Wally's Lunch  
 9261 Toellner Aug gas sta and notary public  
 9426 Calkins Jesse R auto repr  
 9500△Circle Tavern beer parlor  
 9601 Sellers Fred M livestock dlr  
 9650△Liquified Gas Corp  
 9700△Pankratz Lumber Co saw mill  
 Burdic Feed Stores  
 9701 Pacific Rendering Co  
 Husk Jos W  
 Newcomb Robt C

**MARGINAL WAY, W—Fr June Iowa av and W Spokane se**

3825 Doepke Arnold H  
 3835 Vacant  
 3835½ Morine Nicholas ◎  
 Vogir Eug E  
 3847 Vacant  
 3853 Victor Ralph H  
 3865 Garber Hugh W W Andover intersects  
 4007 Shaffer Benj D  
 4010 Appleton Geo R  
 Nye Francis W

4012 Lignugars Jas Y  
 Smith Windom L  
 4201 Frankhauser Gus W Dakota intersects  
 4301△Matre Martin ◎  
 4305 Noetzold Paul ◎  
 Nichols John  
 4401 Krogh Arnold J ◎  
 4422 Purvis Nellie Mrs  
 4422½ Purvis Edw J ◎  
 4423 Bigley Edwin E ◎  
 4425△Halverson Lloyd H ◎  
 4501△Seattle Pottery & Tile Co  
 4505 Smith Willard A  
 4507 Terry Lila Mrs ◎  
 4513 Kinney Gertrude Mrs ◎  
 4515 Adams Geo A ◎  
 4521△Cruse Henry N ◎  
 4525 Wickstrom Ellis W ◎  
 4529 Crouse Archie ◎  
 4535 Young Alvina Mrs ◎  
 4540△Seaboard Lumber Co  
 △City Fuel Co yds  
 4561 Martin Frank V  
 4565 Rohrscheib Geo M  
 4567 Vacant  
 4568△Dimmel Henry C gro  
 4602 Lorenz Chas F  
 4603 Sweitzer Ralph E  
 4617 Dean Louisa Mrs ◎  
 4618 Dimmel Wm F ◎ W Alaska intersects  
 4716 Sandgren C John ◎  
 4717 Jevick John ◎  
 4724 Meyer Elmer K  
 4728 First Presbyterian Church Riverside Branch  
 4734 Vacant  
 4746 Gardner Henry S ◎  
 4750 Gallagher Maud Mrs W Edmunds intersects  
 4805 Carr Wm G  
 4810 Kemper Arth B  
 4811 Hanson Kath Mrs  
 5000△Abrahamson Brick Co  
 △Peterson Andrew ◎  
 Byxbee Mary A Mrs  
 5006 Johnson Chas F  
 5014 Vacant  
 5016 Wislocker Edw  
 5208 Lohmer Marion E Mrs ◎  
 5210 Spencer Louis  
 5212 Gordamar Albert R ◎  
 Lind Chas I  
 5216 Brastad Einar  
 5216½ Person Peter  
 5217 Vacant  
 5218 Bagleris S Nick  
 5220 Condos Louis  
 5274-74½ Vacant  
 5282 Russell Steph  
 5284 Orr John  
 5290 Petratos Dennis  
 5405△Hansen Carrie Mrs ◎  
 5421 Johanson Henning  
 5801 Mironski Julius C  
 5901 Few Chas  
 5912 Egloff Leopold tool mfr  
 5942 Carlson C A  
 6039△Hawkins Eug G ◎  
 6041 Sandgren Oscar W ◎  
 6303 Abrahamson Herman  
 6309 Vacant  
 6315 Duclos Wilfred E ◎  
 6336 Puget Timber Co plant  
 6343 Vacant  
 6353 Dempsey Marie E Mrs  
 6373△Cowan Millard F ◎  
 6377 Outen Chester L  
 6501 Keyes Albert S ◎  
 6515△Klinker Sand & Gravel Co  
 6714 Hendricks Geo H ◎  
 MARGUERITE COURT—Fr 3400 63d av SW nw  
 6304 Vacant  
 6305△Utter John M ◎  
 6307△Skewes Thos J jr

**Details For:**

E MARGINAL WAY

**Year**

1940

**Source**

R.L. Polk Co publishers


**TP**

X

**Adjoining**

X





**ENGRAVING • ELECTROTYPING • MATS**

See Our Display Ad Page 75 Buyers' Guide

**COLLEGE, W.—Contd**  
 45th av SW intersects  
 4507 Pedersen R A @ AV 3806  
 4517 Zapffe C E @ WE 3737  
 46th av SW intersects  
 4609 Kerns F B Mrs @ WE 7817  
 47th av SW intersects  
 Hohart SW intersects  
 5267 Cashdollar W I AV 3469  
 Halleck av SW intersects

**COLORADO AV—From 1500 blk**  
 S Alaskan way, South  
 1706 Hutchinson Coal Co whol  
 MA 8408

**Hanford intersects**  
**Spokane intersects**  
 3623 Acme Tool Wks Inc logging  
 equip and sups MA 2714  
 4580 Bloch M & Co (yd) RA 0700  
 W Alaska intersects  
 Pac Hudson intersects  
 5021 Liquid Carbon Corp The  
 gas mfrs RA 3007  
 5047 Inland Petroleum Trans Co  
 Inc LA 3605

**COLUMBIA—From 800 Alaskan**  
 way, east  
 63-65 Atlas Pkg & Rubber Co  
 oils and lubricants EL 4697  
 71 Tolson Building  
 lobby Unland A W cigars  
 Rooms:  
 200 Cing & Lindy News The  
 Constr World The  
 Food Products Directory  
 Freeman Miller Publications  
 nc MA 1626  
 Log The  
 Lumberman Hand Book &  
 Directory  
 Lumberman The  
 Mining World The  
 "Oil" Oil Man's Newspaper  
 Pac Fisherman's News  
 Pac Fisherman The  
 Pac Lady & Cing Journal  
 Pac Motor Boat The  
 Pac Plastics  
 Pac Pulp & Paper Industry  
 The  
 Salmon Packer's Register  
 West Coast Lumberman  
 Handbook & Directory  
 Western Baker The  
 Western Cnr & Pkr  
 300 Engineering Associates  
 archts EL 4136  
 Nickum W C & Sons  
 naval archts EL 4136  
 301 Am Type Founders Sis Corp  
 printer MA 0240  
 400 Chem-Proof Constr Inc  
 waterproofing composi-  
 tions MA 5805  
 Pulp Bleaching Co machy  
 MA 5805  
 402 Argus The MA 0260  
 422 Snyder M L & Son rubber  
 gds  
 426 Leber Ralph Co printing  
 sups MA 3577  
 500 Abbe Eng Co machy EL 2363  
 Alan Wood Steel Co EL 2363  
 Eriez Mfg Co machy EL 2363  
 Greaves F G Co mfrs agts  
 EL 2363  
 Gruendler Crusher &  
 Pulverizer Co EL 2363  
 Hendrick Mfg Co ml gds  
 mfr EL 2363  
 Keckley O C Co regulator  
 mfrs EL2363  
 Keeney Mfg Co htg  
 apparatus EL 2363  
 Kennedy Valve Mfg Co  
 EL 2363  
 Lonergan J E Co valve  
 mfrs EL 2363  
 Terlice H O Co engs sups  
 EL 2363  
 Wood Alan Steel Co rolling  
 mill EL 2363  
 503 Young Garnett & Co elec  
 sups EL 0123  
 506 Consolidated Services Inc  
 mfrs agts EL 4119  
 McCray Refrigerator Co  
 MA 1988  
 509 Edison T A Inc batteries  
 MA 1988  
 512 Mine Safety Appliances Co  
 MA 1988  
 524 Storage Battery Serv Co  
 MA 1988  
 600 Bankers & Business The  
 publication DL 1838  
 Sherman Printing & Binding  
 Co EL 1838

**Street continued**  
 73 Cunningham Ralston R Co  
 Inc mfrs agts MA 2341  
 15-7  
 Western av intersects  
 79 Vacant  
 31A Vacant  
 83 Journal Building  
 2d fl Daily Journal of Commerce  
 newspaper EL 1177  
 Daily Journal of Commerce  
 Inc publs EL 1177  
 Record Printing & Pub Co  
 EL 1177

**Rooms:**  
 202 Lumbar publication  
 Newman-Burrows Co pub-  
 lication and coml printing  
 MA 3301  
 Northwest Motor Magazine  
 publication MA 3301  
 North West Motor Pub Co  
 Pac NW Booster The  
 Pac NW Hotel News publi-  
 cation MU 1217  
 Seattle Map & City Guide  
 Spastic Child publication  
 209 Hoppers' Bindery book  
 binders

**3d and 4th fl Arctic Feather &**  
**Down Co Inc mfrs EL 8525**

**Street continued**  
 85 Payer Mills Agcy Inc  
 MA 6158

**Post intersects**  
 88 Becker Studio photog  
 Becker Transfer Co EL 0982  
 90 Peoples Natl Bank of Wash  
 (motorized banking dept)  
 SE 1010  
 91 Carving Glenn & Co  
 road machy MA 0804  
 94 Gustafson B J tir EL 1803  
 96 Internatl Chrome Corp  
 mining MU 1014  
 Resources Development Co  
 timber dir MU 1014

**1st av intersects**  
 105 Seamen's Home of Seattle  
 EL 9338  
 Harstad S G mgr  
 106 Marine Digest Publishing  
 Co EL 5915  
 Red-D Pants Mkrs SE 5372  
 107 Seattle Seamen's Center  
 Mission & Home EL 0135  
 108 Manca's Cafe EL 7361  
 115 Columbia Garage EL 9263

**15-20**

**2d av intersects**  
**Two-O-Eight Columbia**  
**Street Building**  
 3 Metropolitan Life Ins Co  
 MA 8044  
 Puget Sound Brokerage Co  
 SE 4984  
 6 Metropolitan Mortgage Co  
 MA 6312  
 Metropolitan Underwriters  
 MA 6312  
 Smith W V S lawyer  
 MA 6312  
 8 Apt Sis Co real est SE 6635  
 Wright R N Mrs real est  
 SE 6635  
 9-11 Capitol Life Ins Co  
 SE 5339  
 Cascade Cooperative League  
 MU 1104  
 Hutchins H E pntsr SE 5339  
 Intrusion-Prepakt Inc contrs  
 SE 6186  
 Lambert Constr Co SE 4399  
 Mach Serv & Sup Co  
 SE 5339  
 Master Licensed Embalmers  
 Union No 18189 Mfg Co  
 EL 2363  
**National Extension Serv**  
 SE 5339  
 Ofo Serv rental agts SE 5339  
 Pearce B L public relations  
 serv MU 0114  
 Phillips Calvin C Co real est  
 SE 5339  
 Phillips J O real est SE 5339  
 Podolski I I ofo SE 5339  
 Pruzan Jack Co elec equip &  
 sup SE 6605  
 Wallace W L ofo SE 5339  
 Wash Equip Co fire  
 apparatus MU 1337  
 Whiddy Co The real est  
 SE 5339  
 Williams A J mfrs agt  
 SE 5339  
 12 Anderson Agencies colrs  
 EL 0124  
 Montana Flouring Mills Co  
 EL 5227

14 Naknek Trading Co genl  
 mdse (ofc) SE 2497  
 Peterson Frank B Co mfrs  
 agts SE 2497  
 Red Salmon Co cnrs SE 2497  
 Wards Cove Pkg Co cnrs  
 SE 2497  
 20 Brafocks W H L ofc  
 Consulate of The Nether-  
 lands EL 2632  
 22-26 Seattle Trust & Sav  
 Bank (ofcs)  
**Street continued**  
 212 Stone's Parking Serv  
 215 Chamber of Commerce  
 Building  
 lobby Chamber of Commerce  
 Cigar Stand MA 9277

**Rooms:**  
 100 Vacant  
 108 Advertising Counselors Inc  
 SE 5755 SE 3351  
 104-06 Alpha-Staunch Direct  
 Mail Serv SE 2384  
 107 Seattle Jr Chamber of  
 Commerce MA 5060  
 108 Vacant  
 109 Vacant  
 111 Barrick R C & Co machy  
 mfrs EL 3217  
 201 Johnson Steve & Associates  
 adv SE 6856  
 3d fl Evergreen Playground Assn  
 MA 5060  
 Marine Exch information  
 bur MA 5060  
 Ret Trade Bureau Assn  
 MA 5060  
 Seattle Chamber of Com-  
 merce MA 5060  
 Seattle Business publica-  
 tion MA 5060  
 Seattle Traf Assn MA 4518  
 Tourist Information SC of C  
 MA 5060  
 407 Clark's Catering Co MA 5540  
 501 Clifton A lawyer MA 2169  
 Fix L W lawyer EL 2392  
 Hart Mazie Mrs acct SE 4934  
 Hocker C G real est MU 1482  
 Loma Lake Co real est  
 MU 1483  
 Ross Franice Mrs acct  
 SE 4934  
 Seward Park Development  
 SE 4934

**Street continued**  
 219 Evans Edgar & Gormley  
 SE 4032

**23**  
**5d av intersects**  
 300 Royal Blue Print Co SE 0326  
 310 Martin Flaken & Lewis Inc  
 ins EL 4920  
 322 Arn Eng Co land surveyers  
 SE 5934  
 Genl Audit Co accts  
 Johnson D A archt EL 5775  
 326 Vacant

**4th av intersects**  
 403 Oakland Hotel SE 9377  
 McKay Geo mgr

**24**  
**5th av intersects**  
 500 Hotel Cherry SE 9210  
 Lee C H @  
 525 Breslin Apartments SE 9376  
 Anderson C C SE 1974  
 Bellotti Part mgr EL 5912  
 Blazo Eltz Mrs  
 Brandenburg B C  
 Burnett G B EL 5331  
 Caken Wm  
 Croning N V Mrs SE 7376  
 Cutler P M SE 1095  
 Harp David  
 Larson F R MU 0319  
 Larson H H  
 Larson Loretta MU 1010  
 Lindgren M G  
 Lord L V  
 Montgomery Patricia Mrs  
 SE 4729  
 Murphy John  
 Pederson Bihar  
 Primmer B H MA 0899  
 Pross C A  
 601 Yale Apartments  
 Achuler Frank  
 Anel Saml  
 Antoniou Gust  
 Argaris Nathan  
 Borg Oscar  
 Borner Albt  
 Chang Y L  
 Collins A B  
 Coulter A H Mrs  
 Cheveling P S  
 Dannewig Elice MA 2108  
 Darbe Fredk  
 Davis D B

Drinoktis H G  
 Dwyer Henry  
 Engstrom J R  
 Bshleman H M SE 3235  
 Flicker L L  
 Gray W W  
 Hayzlett Evelyn  
 Johnson A P Mrs  
 Kelly Danl  
 Hayes P C  
 Lewis F E  
 Luw Geo  
 Mandt H T EL 9971  
 Mathie W B  
 Montgomery Margt  
 Naers Milton  
 Nepstad Ida M EL 9971  
 Ono Kimosha @ MA 5816  
 Pades S L  
 Petinaris Martin  
 Petkas Pete  
 Proctor S E MA 3611  
 Rivera P I SE 5602  
 Schlossell M M MA 5627  
 Schuler F J  
 Snell W A  
 Thoreson G H  
 Varnoff Doby  
 Watson E D  
 Woody Orin  
 Zran Leonard

6014 Sale Gro MA 6691  
 Hing Lee @  
 604-12 Crescent Apartments  
 SE 1821  
 604 Anderson Nell Mrs  
 Arsonic Jose  
 Beach E A Mrs  
 Carlson C M  
 Hudson Marlon P  
 Martin C E  
 Murr Oscar  
 Taylor Clyde  
 Weimerskirch Wm  
 Wilson Alice Mrs mgr

606 Gilliland Bernard  
 Makoutz Rudolph  
 Peters P H  
 608 Early Wm  
 Hayden John  
 Johnson C B  
 Johnson Carl  
 Melks Lester  
 Wimmer C M  
 610 Figert J W  
 Haugsbor Olaf  
 Scharmota Mae  
 Thomas Louise Mrs  
 612 Enos M J  
 Hall Florence Mrs  
 Johnson Emma Mrs  
 Lloyd Jeffrey  
 Quinn Stephen  
 Thompson Saml  
 Waters L B

**7th av intersects**  
 703 Jasmont Hotel MA 9488  
 Madarag F B @  
 708 Guyer Don  
 709 Atlas Apartments EL 9790  
 Bjorklund Sandra Mrs  
 Douglas Robt  
 Drapkowski C B  
 Drayson Chas  
 Fleming Louis  
 Hernandez Marie  
 Humen Steve  
 Jasulavicius Juozos  
 Junland S L  
 Kato Hisashi @ phys  
 SE 2871  
 Jensen R W  
 Kempen J S  
 McGuire W F  
 Mills John  
 Mitchell W F  
 Nickelson Edwin  
 Shee C A  
 Taylor Pauline A  
 Vilcenda Henry  
 Warner Jas

**8th av intersects**  
 800 Thiry P A archt EL 3320  
 803 Martinez Louis EL 4816  
 805 Toores Sofie Mrs  
 811 Davis Helen Mrs  
 Westin Nels @ MA 8953  
 814 Leitchon Apartments  
 SE 9749  
 Beierlein Jos mgr EL 8645  
 Biel Kate EL 6609  
 Brewster Mary  
 Coronado J C  
 Ellsworth Frank  
 Esperance Louis  
 Goslow Mande  
 Grumbach A P SE 7174  
 Johnson Alyce  
 Knox D W MU 0731  
 Lull F E

★ Establishes Prestige  
 Identifies You Permanently  
 BE SURE YOU ARE WELL REPRESENTED  
 ★ Provides Vital Information  
 Describes Your Products  
 Loa \$50 \$51  
 A Rept  
 Confid  
 Loan S  
 Establ  
 191  
 A.  
 Ande  
 & C  
 Under  
 Regul  
 5C  
 Bige  
 Blk  
 4th A  
 at I  
 M/  
 45

**\* ENVELOPES EXCLUSIVELY \***

PRINTED **Minor 4100** PLAIN

**Details For:** COLORADO AVE **Year** 1951 **Source** R.L. Polk Co Publishers **TP** - **Adjoining** X

FOR CONVENIENCE OF LOCATION — IT'S  
**SEATTLE-FIRST NATIONAL BANK** MA  
 52 statewide offices — 13 of which are in Seattle 3131  
 GROWING WITH WASHINGTON SINCE 1870

**MAPLE WAY—Contd**  
 4516 Bentley R E @ WE 8939  
 4600 Yantis A R @ WE 7504  
 4606 Sturgell R D @ HO 0071  
 4607 Bailey G D @ WE 6154  
 4611 Hoyt H D @ WE 7380  
 4612 Fisher H A @  
 4615 Leech R W @ WE 5774  
 4617 Fischer P A @ WE 5158  
 4627 Banton W O @ HO 0391  
 4633 Mohnkern G W AV 7469

**MAPSON ROAD—From 2400 E**  
 50th, south

**MARCUS AV — From 4500 Dlk**  
 Fletcher, southeast

**MARGINAL PLACE, W — From**  
 1700 W Spokane, south (See  
 also Iowa av for names)  
 3606 Riverside Garden restr  
 HO 1873

**MARGINAL WAY, E—From June**  
 Holgate and S Alaskan way,  
 south

1901-35 Pier 32  
 Standard Oil Co of Calif  
 (plant)  
 2201 McClanahan Bros gas sta  
 EL 9818  
 2241 Sea Hag Tavern EL 9482  
 2247-51 Rothschild Internat'l  
 Stevedoring Co (whse)  
 W Stacy begins

2401 Pier 31  
 2431 Pier 30  
 Am-Hawaiian Steamship  
 Co EL 8120  
 Detrex Co whs  
 Drew E F & Co cheml  
 mfrs  
 Mexico Refractories Co (whs)  
 Utley Transfer & Storage  
 Co SE 5377  
 Utley Warehouse Co SE 5377  
 Williams Diamond & Co  
 stevedores EL 8120

2437 Pier 29  
 Brady-Hamilton Stevedor-  
 ing Co MA 6577  
 Marine Services Inc sups  
 EL 6116  
 Port of Seattle (Lander St  
 Terminal)  
 W Lander begins

2711 Industrial Serv Sta gas  
 sta MA 9447  
 2731 Pier 28  
 Olympic Steamship Co  
 MA 4520  
 2765 Portside Cafe  
 2901 Pier 27  
 CMS&P&RRCo (marine  
 dept) EL 7787  
 2917 Pier 26  
 Isaacson Iron Wks mfrs  
 MA 3756

**Hanford begins**  
 3205 Larry's Tavern SE 9261  
 3215-25 Pier 25  
 Hanford Street Grain Elev  
 Horner Jack Co salmon  
 labelers MA 0745  
 Kerr Gifford & Co grain  
 expts MA 1750  
 Port of Seattle (Hanford St  
 Terminal)

**Horton begins**  
 3300 Columbia Copper Coil  
 coppersmiths  
 Columbia Dists plmbg sups  
 Northwest Brass Fndy Co  
 EL 4532  
 Port Mach Wks EL 4532  
 Sling Shop wire rope mfrs  
 3310 Am Bag & Salvage Co  
 Junk dtrs EL 4844  
 3314 Port of Seattle (mtce  
 Shops)  
 United Transfer Inc SE 5881  
 Hinds begins

3407-35 Pier 24  
 Am Merchant Marine  
 Library Assn  
 Crane Co (whse and shops)  
 Natl Cannery Assn EL 5450  
 New England Fish Co fish  
 hse EL 3155  
 Port of Seattle (Spokane St  
 Terminal)  
 Puckett & Co salmon labelers  
 EL 4141  
 Rath Pkg Co whol meats  
 SE 0337

Salmon Terminals (whse)  
 Salmon Terminals Inc  
 MA 8202  
 Sebastian-Stuart Fish Co  
 whol EL 1477  
 Spokane Street Cold Stor-  
 age Plant  
 Spokane Street Fish Plant  
 cold storage  
 Spokane Street Ice Plant  
 Stokes Crmry Co ice cream  
 mfrs  
 US Dept of Agri  
 (fumigation plant)  
 3420 K & E Brokerage Co food  
 products SE 0935  
 3440 Larkin D E @ AV 6213  
 3451 Westinghouse Elec Corp  
 mfrs MA 0808

**Spokane begins**  
**W Spokane begins**  
 3600 Alaskan Copper Wks  
 (shop)  
 3623 Air Reduction Pac Co  
 carbonic gas mfrs MA 3260  
 Pure Carbonic Inc carbonic  
 mfrs EL 8252  
 3626 Albin Mfg Co constr equip  
 MA 1081  
 Sherritt & Headman ship  
 chlrs MA 8101  
 3628 N W Chains & Sprackets Inc  
 MA 8629  
 3631 Bethlehem Pac Coast Steel  
 Corp (sls ofc) AV 1100  
 3636 NW Scaffolding & Equip Co  
 MU 2355  
 3640 Andrews Machy of Wash Inc  
 dtrs SE 7151  
 3660 Castle A M Co steel prod  
 EL 0565  
 3670 Puget Sound Sheet Mtl Wks  
 MA 0176  
 Wks Inc SE 4236  
 3693 Seidelhuber Iron & Bronze  
 Wks Inc SE 4236  
 3801 Superior Portland Cement  
 Inc mfrs SE 6700

**Dakota begins**  
**W Dakota begins**  
 4100 Centennial Flouring Mills  
 Co (whse) MA 3050  
 4201-11 State Liquor Control  
 Bd (whse) EL 4520  
 4500 Seattle Port of Embarka-  
 tion (storage area)  
 LA 7300  
 Seattle Port of Embarkation  
 (whse)  
 US Army—Seattle Area Dis-  
 posal Yd

4545 City Disposal Plant  
 LA 8500  
 Cascade Machy Co dtrs  
 RA 8500  
 4634 Container Corp of Am  
 corrugated boxes RA 8181  
 4660 K & L Beverage Co  
 brewers agts LA 9900  
 K & L Distributors Inc  
 whol liquors LA 9900  
 Northwest Beverages Inc  
 whol

4700 Port of Embarkation  
 (whse)  
 4735 USAF Recruiting Serv  
 (Wash dist hqtrs) LA 7300  
 USA-Alaska Communication  
 System (eng dist shops)  
 LA 7300  
 USA Alaska Communication  
 System (sup div)  
 USA Engrs (acquisition br)  
 LA 7300  
 USA Engrs (admin section)  
 LA 7300  
 USA Engrs (appraisal br)  
 LA 7300  
 USA Engrs (budget and  
 acctg section) LA 7300  
 USA Engrs (constr div)  
 LA 7300  
 USA Engrs (constr serv)  
 LA 7300  
 USA Engrs (contract admin)  
 LA 7300  
 USA Engrs (cost section)  
 LA 7300  
 USA Engrs (employee  
 utilization section)  
 LA 7300  
 USA Engrs (eng div) LA 7300  
 USA Engrs (design br)  
 LA 7300  
 USA Engrs (fiscal br) LA 7300  
 USA Engrs (foundation and  
 matls br) LA 7300  
 USA Engrs (genl serv section)  
 LA 7300  
 USA Engrs (industrial  
 mobilization br) LA 7300  
 USA Engrs (Lake Wash Ship  
 Canal Locks) LA 3700

USA Engrs (legal br) LA 7300  
 USA Engrs (mail and record  
 section) LA 7300  
 USA Engrs (management  
 and disposal br) LA 7300  
 USA Engrs (map records  
 section) LA 7300  
 USA Engrs (ofc sec br)  
 LA 7300  
 USA Engrs (operations and  
 mtce br) LA 7300  
 USA Engrs (operations div)  
 LA 7300  
 USA Engrs (personnel br)  
 LA 7300  
 USA Engrs (planning reports  
 br) LA 7300  
 USA Engrs (plant and equip  
 br) LA 7300  
 USA Engrs (procurement br)  
 LA 7300  
 USA Engrs (property br)  
 LA 7300  
 USA Engrs (real est div)  
 LA 7300  
 USA Engrs (reality require-  
 ments br)  
 USA Engrs (records admin  
 section)  
 USA Engrs (reproduction  
 section) LA 7300  
 USA Engrs (safety br)  
 LA 7300  
 USA Engrs (salary and  
 wage admin) LA 7300  
 USA Engrs (Seattle dist)  
 LA 7300  
 USA Engrs (sten section)  
 LA 7300  
 USA Engrs (supp and pro-  
 curement div) LA 3700  
 USA Engrs (techn infor-  
 mation br) LA 7300  
 USA Engrs (technical infor-  
 mation br) LA 7300  
 USA Audit Agency (Seattle  
 Industrial Audit  
 Residency) LA 7300  
 USA Audit Agency (Seattle  
 Military Audit Residency)  
 LA 7300  
 USA Finance Ofc LA 7300  
 USA Quartermaster Corps  
 (coffee plant) LA 7300  
 USA Quartermaster Corps  
 (inspection serv) LA 7300  
 USA Recruiting Service  
 LA 7300  
 USA Seattle Disposal Serv  
 LA 4320  
 USA Sixth Army Medical  
 Labty LA 7300  
 USA Veterinary Inspection  
 Ofc

4750 Seattle Port of Embarka-  
 tion (lbr yd)  
**Hudson begins**  
 5000 Cascade Serv Stas Inc  
 gas sta (ofc and garage)  
 RA 8515  
 Diesel Inspector Serv truck  
 reprs RA 3032  
 Petroleum Transportation  
 Co RA 0251  
 5001 Pioneer Towing Co LA 0200  
 5024 Whiting's Cascade Serv Sta  
 RA 9529

**Dawson begins**  
 5053 Vacant  
 5055 Pioneer Towing Co LA 0200  
 5200 Convent Distrn MO 2500  
 5235 Convo Co Inc RA 4467  
 5237 Seattle Boiler Wks mfrs  
 RA 0787  
 5245 Kleckhoffer Container Co  
 paper container mfrs  
 LA 8010  
 Salvino P Transport LA 2851  
 5390 Totem Lbr Co bldg matls  
 RA 4240

**Brandon begins**  
 5400 Argo Blower & Mfg Co  
 mfrs blowers and exhaust  
 fans RA 2531  
 Coffee Pot Cafe & Tavern  
 RA 3779  
 5417 Vacant  
 5427 United States Plywood  
 Corp (lbr div) RA 5500

**Lucille begins**  
 5510 Natl Cylinder Gas Co  
 RA 0410

**Findlay begins**  
 5601 City Fuel Co RA 3630

**Orcas begins**  
 5800 Northwest Tractor & Equip  
 Corp LA 2500  
 5801 Northwestern Glass Co  
 mfrs RA 2240  
 W Chicago intersects

5940 Standard Sta Inc RA 9711

5975 Glacier Sand & Gravel Co  
 RA 2200  
 Permanente Cement Co  
 MO 1800  
 1st av S intersects  
 6201 Bishop's Serv gas sta  
 RA 9953  
 6203 Vacant  
 6301 Rainier Auto Wrecking  
 LA 7900  
 6305 Frank's Auto Wrecking  
 RA 8012  
 6440 Mitchell M M Mrs  
 6450 Four Corners Cafe RA 9609  
 Michigan intersects  
 6501 Dunn Lbr Co RA 3322  
 49th av S intersects  
 River intersects

6701 Bootang Sales Co used  
 mchry RA 5677  
 6714 Craig's Richfield Serv Sta  
 RA 9753  
 6744 Seattle Hatchery RA 4030  
 6770 Edison Technical Sch  
 6797 Seattle Retail Lbr Co  
 RA 2332  
 6851 Federal Pipe & Tank Co  
 RA 0552  
 Willow intersects

6921 Seattle Chain & Mfg Co  
 RA 3800  
 6922 Vacant  
 Corson av ends  
 Carleton av ends

7000 Roxie's Cafe  
 7047 Camel Inn beer parlor  
 RA 9688  
 7051 Evans Serv Sta RA 9876  
 7060 Bergquist H W  
 Munson Motor Ct LA 7718  
 7070 Southway Apartments  
 Caldwell Jack MO 1820  
 Guarino M M LA 5401  
 Knight H C RA 1592  
 Lassier Thos  
 McCaskey Floyd  
 Mercereau Donald  
 Myler Charlotte Mrs RA 4112  
 Nelson Helen  
 Stehle Harold  
 Trefton Kenneth  
 Van Alstine Nada  
 Van Deusen Harry  
 Wales D L MO 2482  
 White Alice Mrs  
 Williams G O @  
 Myrtle av intersects  
 Flora av intersects

7100 Gilbert S M & Co blr mfrs  
 LA 3078  
 7107 Traverso Cesare @ RA 7052  
 7120 Pieren's Associated Serv  
 RA 9905  
 7123 Perma-Glo wax mfrs LA 7383  
 7200 Hanson Airport Nursery  
 LA 4320  
 N & L Shell Serv Sta  
 RA 9085  
 7201 Sternoff Metals Co @ LA 8100  
 7240 Toppo's Auto Ct LA 7211  
 Toppo Louis  
 7265 Layrite Concrete Prods  
 RA 8631  
 7300 Markov Vic Tire Co MO 2112  
 7309 Pac Cement Bldg Products  
 Inc LA 4160  
 7309½ Jack J A & Sons lime-  
 stone flour LA 6340  
 7315 Chemi-Serve Inc sprayers  
 LA 6440  
 7320 Wash Machy & Storage Co  
 RA 1123  
 7343 Northwest Precrete Inc  
 contrs RA 3773 13½

7501 Carpinto A M @ mkt  
 gdnr LA 0341  
 7698 Boeing Automotive Serv  
 RA 4240  
 7700 Barton's Serv Sta LA 3212  
 7755 Boeing Airplane Co mfrs  
 RA 0800  
 Brink Herb & Assoc  
 RA 4430  
 8501 Bethlehem Pac Coast Steel  
 Corp (fabricating plant)  
 MO 1700

8531 Isaacson Iron Wks (plant  
 No 2)  
 8630 Greco Saml @  
 8640 Cascade Gasket & Mfg Co  
 LA 0690  
 8650 Harrold R L RA 7955  
 Harrold's Auto Camp  
 8651 Vacant  
 8660 Buyer Finders machy brokers  
 MO 2010  
 8755 Vacant  
 8759 Vacant  
 8900 Linde Air Products Co  
 (acetylene plant) RA 0441

**L.E. BELCOURT CO.** TUDEBAKER ... Sales & Service  
 12th & E. Pine Capitol 3500

Details For:	Year	Source	TP	Adjoining
MARGINAL WAY E	1951	R.L. Polk Co Publishers	X	X

# Titles Guaranteed

## PUGET SOUND TITLE INSURANCE COMPANY

Third at Cherry

MAin 6128

**COLLEGE, W.—Contd**  
 4961 Terrace Thos A @ Δ WE 0782  
 4967 Demers Lucien W @ Δ WE 2002  
 41st av SW intersects  
 4109 Gebhart Norwell I @ Δ AV 2127  
 4110 Kelly Gladys H Mrs @ Δ WE 3208  
 42d av SW intersects  
 4210 Everts Walter C Δ HO 4487  
 4211 Holcombe Willard C Δ WE 3239  
 Mills Geo M @ Δ WE 6585  
 4213 Vacant  
 4215 Vacant  
 Warren's Elec contrs Δ AV 4511  
 4218 Safeway Stores Inc (br) 219  
 4315 Smith Fred R @ Δ WE 5780  
 4319 Peterson Wm N @ Δ AV 0755  
 44th av SW intersects  
 4409 Kingdom Hall (Jehovah Witnesses)  
 Grose Dorothy Mrs Δ WE 9195  
 4417 Grieve Wm T @ Δ AV 1791  
 4418 Ferrari Chas C @ Δ HO 0116  
 4421 Under construction  
 45th av SW intersects  
 4507 Pederson Robt A @ Δ AV 9899  
 4517 Zapffe Carl E @ Δ WE 3737  
 46th av SW intersects  
 4609 Kerns Florence E Mrs @ Δ WE 7517  
 47th av SW intersects  
 Hobart av SW intersects  
 5207 Cashdollar Walter I @ Δ AV 3496  
 Halleck av SW intersects

**COLORADO AV — From 1 blk S Alaskan way, south**  
 Atlantic intersects  
 Massachusetts intersects  
 1706 Montgomery Fuel Δ MA 5043  
 1B-66  
 Holgate intersects  
 Walker intersects  
 Stacy intersects  
 Lander intersects  
 Forest intersects  
 1B-68  
 Hanford intersects  
 Horton intersects  
 Hinds intersects  
 1B-71  
 Spokane intersects  
 3623 Laminated Panels Inc plastics products mfr Δ MU 2277  
 3625 Pacific Construction Co Δ SE 2019  
 4580 Bloch M & Co (yc) Δ RA 0700

**139**  
 W Alaska intersects  
 W Hudson intersects  
 5021 Liquid Carbonic Corp The gas mfrs Δ RA 3007  
 5047 Inland Petroleum Trans Co Inc Δ LA 5055  
 Marginal way intersects  
 Findlay intersects  
 Orcas intersects

**141**  
**1B-44**  
**COLUMBIA—From 800 Alaskan way, east**  
 63-65 Atlas Packing & Rubber Co marine sups Δ EL 4697  
 69 Oriental Art & Craft Δ MU 6026  
 71 Poison Building lobby Poison Olgar Stand  
 Rooms:  
 200 Cing & Lindry Age Constn World The publ Food Products Directory Freeman Miller Publications Δ MA 1636  
 Log The Lumberman Handbook & Directory Lumberman The Mining World Pac Fisherman Pac Lndy & Cln Journal Pac Work Boat Pulp & Paper Salmon Packer's Register Sea & Pacific Mtr Boat Western Baker Western Canner & Pkr World Mining  
 301 Polk R L & publishers Δ MA 6126  
 326 Pacific Banker & Business publication Δ EL 1888  
 Sherman Printing & Binding Co Δ EL 1388  
 400 Cunningham Ralston R Co Inc mfrs agts Δ MA 2341

402 Argus Press The printers Δ MA 9260  
 422 Snyder M L & Son rubber gds Δ EL 6024  
 426 Leber Ralph Co printing ink Δ MA 3577  
 500 Osborne Co adv agcy Δ MU 8833  
 503 Vacant  
 506 Vacant  
 509 Vacant  
 512 Mfr Safety Appliances Co Δ MA 8622  
 516 Jefco Co curtain mfrs Δ SE 3345  
 534 Vacant  
 600 Nickum W C & Sons naval archts Δ MU 4390

**Street continued**  
 73 Murray John & Co exporters Δ MU 6351  
 Western av intersects  
 79 Marine Digest publication Δ MU 2484  
 83 Journal Building  
 Rooms:  
 201 Daily Journal of Commerce newspaper Δ EL 1177  
 Record Prtg & Publ Co Δ EL 1177  
 202 Newman-Burrows Co Inc printers Δ MA 3301  
 Northwest Motor Publ Co Δ MA 3301  
 Pac NW Hotel News publ Δ MU 1217  
 Seattle Map & City Guide  
 209 Diers Leo Bindery Δ MA 6103  
 4th fl Arctic Feather & Down Co clo mfrs  
 P L Y Clothing Co mfrs Δ EL 8525  
**Street continued**  
 85 Paper Mills Agcy Inc Δ MA 6156

**Post intersects**  
 88 Bo-que Mimeographing & Typing Sery Δ MA 8155  
 90 Peoples Natl Bank of Wash (Motorized banking dept) Δ SE 1010  
 91 Carrington Glenn & Co rd machy Δ MA 0804  
 91 Gustafson Ernest J tailor Δ EL 1803  
 96 Vacant

**1B-42**  
**1st av intersects**  
 105 Seaman's Home of Seattle hotel Δ EL 9388  
 Carlson John A  
 107 Seattle Seaman's Center reading rms Δ EL 0135  
 Lutheran Information Serv Δ EL 0135  
 115 Columbia Garage auto parking 2d av intersects

**208 Two-O-Eight Columbia Street Building**  
 Rooms:  
 1 Seattle Trust & Savings Bank (audit div)  
 5 Seattle Trust & Savings Bank (clearing dept)  
 6 Metropolitan Mortgage Co Δ MA 6312  
 8 Waldron & Dietz archts Δ EL 6823  
 9-11 Vacant  
 Phillips John O real est Δ SE 5839  
 12 Alexander Co grain dlrs Δ EL 6262  
 12a Hewitt-Robins Inc rubber gds mfrs Δ MA 8040  
 Hewitt Rubber Co  
 14 Seattle Trust & Savings Bank (accounting dept)  
 20 Braicks Wm H (ofc) Δ EL 2622  
 Princeton Properties clay producers Δ EL 2622

**Street continued**  
 214 Columbia Public Parking Δ EL 9481  
 215 Chamber of Commerce Building  
 Rooms:  
 100 Richey Arth W real est Δ MA 8391  
 102-03 Seattle Real Est Board Δ MA 7291  
 104 Seattle-King County Safety Council Δ MA 1670  
 106 Evergreen Co The publr Δ MU 5272  
 Evergreen Adv Agcy  
 KISW Program publication  
 Portland Greater The publication  
 Seattle Greeter The publica-  
 tion  
 Spokane Greeter The publica-  
 tion

2d fl Johnson Steve & Assoc coml artists Δ SE 6856  
 3d fl Internat Trade Fair Inc Δ MA 5060  
 Marine Exchange information bur Δ MA 5060  
 Retail Trade Bur Δ MA 5060  
 Seattle Business publication Δ MA 5060  
 Seattle Chamber of Commerce Δ MA 5060  
 Seattle Junior Chamber of Commerce Δ MA 5060  
 Seattle Traffic Assn Δ MA 4518  
 Seattle Visitors Bur Δ MA 5060  
 4th fl Clark's Catering Co Δ MA 5540  
 501 Vacant  
**Street continued**

**1B-41**  
**3d av intersects**  
 308 Lamont & Fey archts Δ MU 0313  
 310 Martin Fishen & Lewis Inc ins Δ EL 4920  
 322 Vacant  
 326 Edds Prushaw Duplicator & Supply Co Δ MU 5797  
**4th av intersects**  
 403 Oakland Hotel Δ SE 9877  
 419 Swick John W auto repps Δ MA 9328

**1B-40**  
**5th intersects**  
 509 Hotel Cherry Δ SE 9210  
 Chacava Manuel  
 Coling Leon  
 Dahling Ira  
 Lucas John  
 Takano Komaji mgr Δ MU 1025  
 525 Breslin Apartments Δ SE 9376  
 Belotti Parri Δ EL 5012  
 Burnett Geo E Δ EL 5281  
 Dunn Jas J Δ SE 7039  
 Montgomery Patricia Mrs Δ SE 4729  
 Weise Ada E Δ MU 1976

**6th av intersects**  
 601 Yale Gro Δ SE 9549  
 Yale Apartments EL 9971  
 Dannewig Ellice Mrs Δ MA 2108  
 Baheman Harry M Δ SE 3285  
 Hudson Marion D Δ SE 0288  
 Kitayashi Ono mgr Δ MA 5816  
 Lee Phillip  
 Nepstad Ida Mrs Δ SE 0930  
 Wilson Mammie F Mrs Δ SE 7523  
 604-12 Crescent Apartments lodgings Δ SE 1821  
 Guy Minnie Mrs mgr  
 Arsenia Jos Δ MA 0918

**1B-35**  
**7th av intersects**  
 703 Columbia Apartments  
 Galanay Jimmy Δ MU 2217  
 Guerrero Ray G Δ MA 1275  
 Hill Jos B Δ EL 5209  
 Loft Otto  
 Kataoka Isao mgr Δ EL 5309  
 O'Conner Mary  
 Pierce P W

**Street continued**  
 708 Lockhart Lee  
 709 Atlas Apartments Δ SE 3423  
 A Gilefesis Michl J  
 B Michelson Edwin  
 C Brazill Arth  
 D Nelson Maren  
 E Sovich Wm  
 F Kempen John S  
 G Kato Hisashi phys Δ SE 2371  
 H Vacant  
 I Kato Shizo Mrs mgr Δ SE 3423  
 J Erickson Magnus  
 K Vacant  
 L Drayson Chas  
 M Pierce B Mrs  
 N Griswold M D Mrs  
 O Watson Kathleen  
 P Cox Jesse Mrs  
 Q Lenhart Geo  
 R Hindman Alford  
 S Phipps S M Mrs  
 T Cadle Ralph E  
 U Woolover H L  
 V Boyd Nellie Mrs  
 W In France Vern L  
 X Alcazaga Bill  
 Y Tysinger Lester W

**8th av intersects**  
 800 Thiry Paul A archt Δ EL 3320  
 801 Fleming Ruth J @ Δ EL 1740  
 803 Perce G @ EL 5680  
 805 Williams Emanuel  
 811 Westlin Nels @ Banks Della Mrs  
 Tashnacht Harold M  
 814 Leighton Apartments Δ SE 9749  
 1 Francis Millard C Δ SE 9749

**COLUMBIA—Contd**  
**Leighton Apts—Contd**  
 2 Fullington Winifred Mrs Δ EL 9062  
 3 Harness Margt  
 4 Galbruth Douglas  
 10 Cohen Anna Mrs  
 11 Tamlinso Gloria Ann  
 12 Johnson Alyce D Mrs  
 14 Ellsworth Frank C Δ SE 9749  
 15 Burns A D  
 16 Brewster Mary  
 20 Lindsey W L  
 21 Zucker Peter  
 22 Galbraith Douglas  
 24 Grumbach Albert Δ SE 7174  
 25 Seehafer Clifton  
 26 Paynor Marjorie  
 27 Mosler Joe Mrs  
 30 L'Esperance Louis  
 31 Biel Kate Δ EL 6609  
 32 Coker H M  
 33 Pakkela Rose Mrs  
 34 Brown Alec B  
 35 Hays Olga Mrs

**9th av intersects**  
**1B-27**  
**Terry av intersects**  
 1001 Landers Jim  
 1005 Bracy Dora E Mrs  
 1011 Brown Anna M Mrs @ Δ MA 4043  
 1011 1/2 Terhune Harry  
 1015 Patterson Hiram S Δ SE 6558  
 1017 Vacant  
 1021 Deeds Margt Mrs  
 Farrell Russel E Δ MA 4046  
 1023 Nostor Michl @ Δ MA 7768  
**Boren av intersects**  
 1102 Swedish Hosp Sch of Nursing Δ MA 1616  
 Eklund Hall nurses dormitory Δ MA 1616  
 1107 Mahlum Berj P @ Δ MA 8694  
 1111 Dickson Anna Mrs @  
 1122 Swedish Hosp Laby of Pathology Δ EL 0481

**1B-25**  
**Minor av intersects**  
 1215 Vacant  
**Summit av intersects**  
 1301 Columbia Medical & Dental Bldg  
 Apothecary Shop Inc  
 2 MI 2444  
 Cole Harold C phys Δ FR 3443  
 Hausmann Robt E dentist Δ MI 6200  
 Veraneth Chas O dentist  
 2 MI 6200  
 Welti Walter B phys Δ FR 3443  
 1307 Hall Donald T phys Δ MI 1739  
 Phillips Jas Y phys Δ MI 2810  
 1316 Willis Park W @ Δ EA 1772

**3**  
**Broadway intersects**  
**E Columbia begins**  
 170  
 171  
 172  
 173  
 174  
 175  
 176  
 177  
 178  
 179  
 180

**COLUMBIA, E—From 800 Bway, east**  
 901-07 Bway Medical Center (side entrance)  
 901 Murphy Norman W phys Δ CA 6855  
 903 Altose Alex R phys Δ EA 0312  
 Buchmeier Jos A phys Δ FR 3282  
 905 Allen Robt D phys Δ CA 6127  
 Dodds Gordon A phys  
 Helwig Butler & Assoc acctts  
 Hill Jesse K phys  
 MacKinnon John M phys  
 Mattes J Jos phys  
 Morrison A Ervine phys  
 Smith Eliz J phys  
 Soltero Donald E phys  
 Stapleton Wm J phys  
 Thomas Geo W phys  
 Torrie Arth M phys  
 907 S & S Enterprises photogs Δ EA 5815  
 909 Vacant  
 913 Herkenrath Leon H jr Δ FR 0689  
 915 Hannan Anthony P Δ EA 1181  
 919 McCarthy Grace @  
 925 Moss Mary W Δ CA 9703

**10th av intersects**  
 1000 Basicl Tony C Δ EA 5954  
 1008 White Walker @ Δ EA 9126  
 1004 Kojima Tatsuyoski @ Δ FR 0958  
 1005 Hall Alyce G Mrs Δ EA 6777  
 1006 Holmes Nancy L Mrs  
 1008 Smola Fredk J @ Δ EA 8907  
 1008 1/2 Hyde John @ Δ EA 0967  
 1011 Revis Oliver @ Δ MI 0847  
 1014 Allen Luther C Δ EA 7536  
 1015 West Edgar B @ Δ EA 0657  
 1018 Morris Vernon J @ Δ CA 6879  
 1021 Nilssen Karl @ Δ EA 3770  
**11th av intersects**  
 1103 Huber Walter A @ Δ CA 7828

COLU  
 1107  
 1  
 2  
 3  
 4  
 5  
 6  
 7  
 8  
 9  
 10  
 11  
 12  
 13  
 14  
 15  
 16  
 17  
 18  
 19  
 20  
 21  
 22  
 23  
 24  
 25  
 26  
 27  
 28  
 29  
 30  
 31  
 32  
 33  
 34  
 35  
 1207  
 1215  
 1222  
 1313  
 1314  
 1314  
 1320  
 1411  
 1412  
 1414  
 1415  
 1416  
 7  
 8  
 9  
 10  
 11  
 12  
 13  
 14  
 15  
 16  
 17  
 18  
 19  
 20  
 21  
 22  
 23  
 24  
 25  
 26  
 27  
 28  
 29  
 30  
 31  
 32  
 33  
 34  
 35  
 170  
 171  
 172  
 173  
 174  
 175  
 176  
 177  
 178  
 179  
 180  
 181  
 182  
 183  
 184  
 185  
 186  
 187  
 188  
 189  
 190  
 191  
 192  
 193  
 194  
 195  
 196  
 197  
 198  
 199  
 200

Details For:

COLORADO AVE

Year

1955

Source

R.L. Polk Co Publishers

TP

-

Adjoining

X

MAPLEWOOD PLACE, SW—From  
10422 47th av SW northwest  
10263 Bagley Elwood Δ AV 2738  
10411 Duncan Mel W Δ WE 5948  
10455 Wingard Lemuel G Δ  
Δ AV 2233  
10457 Wingard J G Packing Co fish  
packers Δ AV 1903  
Wingard Lemuel G Δ  
Δ AV 1903  
10481 Rogers Nancy N Mrs  
Δ AV 0347

MAPSON ROAD—From 2400 E 50th  
south 24

MARCUS AV — From 4500 blk  
Fletcher, southeast 191

MARGINAL PLACE, W — From  
1700 W Spokane, south (See also  
Iowa av for names) 209  
3606 Riverside Garden Tavern  
Δ HO 1873  
3701 Cupples Glen A Δ HO 4754  
3711a Lindsay W C  
3711b Cunningham Laurance G  
Δ WE 7513  
Beals Inez Mrs  
3719 Under construction

MARGINAL WAY, E—From Junc  
Hotgate and S Alaskan way, south  
1901-95 Pier 32  
Standard Oil Co of Calif (plant  
Δ EL 6310)  
2201 Tom & Bill's Serv gas  
Δ EL 9818  
2241 Sea Hag Tavern Δ EL 9482  
2247 International Handling Co mdse  
whse Δ EL 7966  
Olympic Peninsula Stevedoring  
Co Δ EL 7966  
Rothschild Intl Stevedoring Co  
Δ EL 7966  
Rothschild's Alaska Stevedoring  
Inc Δ EL 7966  
Tait Stevedoring Co Inc  
Δ EL 7966

2401 Pier 31 W Stacy begins  
2431 Pier 30  
Drew E F & Co chem mfrs  
Δ SE 5377  
Port of Seattle (Stacy St Termi-  
nal) Δ MA 8124  
Uley's Transfer & Stge Co  
Whse  
Transfer & Stge Co Δ SE 5377  
Seattle Stevedore Co gear  
locker Δ SE 5452

2437 Pier 29  
Port of Seattle (Lander St  
Terminal)  
W Lander begins  
2711 Aquino Bros Serv gas  
Δ SE 1377  
2731 Pier 28  
Olympic Steamship Co Inc  
Δ MA 4520  
Olympic-Griffiths Lines Inc  
Steamship Co Δ MA 4520  
2765 Portside Cafe Δ MA 991  
Forest intersects

2800 Patok & Co Indry sups  
Russell Miller Milling Co  
flour mill  
Tacoma Mearing & Stge Co  
Δ MA 3510  
Standard Whse Co Inc  
Δ MU 2800

2801 Pier 27  
CMSPP&PRCo (Marine  
Dept) Δ EL 7787

2817 Pier 26  
Allied Tractor Equip Co Inc  
Δ MA 3756  
2921 Viking Equip Co tractors  
Δ SE 5320

3200 Pier 25 Hanford begins  
Hanford Street Dock  
3205 Vacant

3215-25 Pier 25  
Hanford Street Grain Elev  
Δ EL 4940  
Cargill Inc (Kerr Gifford ex-  
porters (Div) Δ MA 1750  
Salmon Terminal's Fish Stor-  
age

3300 Northwest Brass Fry  
Δ EL 4532  
Port Mach Wks Δ MU 0050  
3304 Seattle Sprocket Wks mfrs  
Δ MA 1789

3310 Am Bag & Salvage Co junk dirc  
Δ EL 4544

3314 Port of Seattle (mtce shops)  
Δ MA 8124  
United Transfer Inc Δ SE 5381

3407-35 Pier 24 Hinds begins  
Am Merchant Marine Library  
Assn  
Natl Canners Assn laby  
Δ EL 5459  
New England Fish Co fish whol  
Δ EL 3155  
Port of Seattle (Spokane St  
Terminal) Δ MA 8124

Puckett The salmon labelers  
Δ EL 4141  
Salmon Terminals (whse)  
Salmon Terminals Inc  
Δ MA 8202  
Sebastian-Stuart Fish Co whol  
Δ EL 1477  
Spokane Street Cold Storage  
plant  
Spokane Street Compressor  
Plant Δ MA 8124  
Spokane Street Fish Plant cold  
storage  
US Dept of Agri (fumigation  
plant)

3420 K & E Brokerage Co Inc food  
products Δ SE 3158  
Seattle Terminal Inc coml  
stge Δ MA 2909  
Crosby Bing Minute Maid  
Corp frozen food processor  
Δ MU 5377  
Bowman & Purseth Co food  
brokers Δ MA 2080

3440 Nesbitt Co Inc The Δ MA 8363  
Robinson Loy Brokerage Co  
Δ MU 1218  
Western Family Magazine  
Δ EL 6555

3451 Westhous Elec Corp mfrs  
Δ MA 0808  
3464 Graves-Chambers Co food  
brokers Δ MU 4462  
3466 Sylvania Elec Prods Inc mfrs  
Δ MA 6888

Spokane begins  
W Spokane begins  
3464 Graves-Chambers Co food  
products Δ MU 4462  
3466 Sylvania Elec Products Inc  
tele equip Δ MA 6888  
3600 Alaskan Copper Works  
Δ EL 5800

3623 Air Reduction Pac Co carbonic  
gas mfrs Δ MA 3260  
Ohio Chem Pac Co Δ SE 5366  
Pure Carbonic Co carbonic  
gas mfrs Δ EL 8252  
3626 Albin Mfg Co constn equip  
Δ MU 1081  
Fauchald Sls contrs sups  
Δ MA 5326

3628 Northwest Chains & Sprockets  
Inc Δ MA 8629  
3631 Bethlehem Pac Coast Steel  
Corp (sls ofc) Δ VA 1100  
3633 Andrews Machy of Wash Inc  
Δ SE 7121

3636 N W Scaffold & Equip Co  
Inc Δ MU 2555  
3660 Castle A M & Co steel prod  
mfrs Δ EL 0565  
3670 Puget Sound Fabricators Inc  
steel fabricators Δ MA 0176  
3693 Rheem Mfg Co (br plant)  
water heaters Δ MA 7620

3801 Superior Portland Cement Inc  
mfrs Δ SE 6700

Dakota begins  
W Dakota begins  
4100 Natl Transfer Inc Δ MA 1700  
Keltie Products Inc chemical  
mfrs Δ MA 6757

4120 Centennial Mills Inc br ofc  
& whse Δ MA 3050  
4201 State Liquor Control Board  
ofc & whse Δ MU 1090  
4500 Seattle Port of Embarkation  
(whse)  
US Army—Seattle Area Dis-  
posal Yd

4545 City Sewage Treatment Plant  
Δ RA 8363  
4600 Cascade Machy Co Δ RA 8399  
4634 Container Corp of Am corruga-  
ted boxes Δ RA 8181  
4680 K & L Beverage Co brewers  
agts Δ LA 9900  
K & L Distributors Inc whol  
liquors Δ LA 9900  
Northwest Beverages Inc whol  
Seattle Port of Embarkation  
(Consolidated Sups Div  
Δ LA 7300

4735 U S Armed Forces Exam Sta  
Δ LA 7300  
USA Alaska (Communication  
System (Signal Corps Sup  
Div)  
USA Eng (Alaska Dist Corps)  
USA Alaska Communication  
Sys (acctg ofc)  
USA Engrs (Seattle Dist)  
Δ LA 7300  
USA Audit Agency  
USA Quartermaster Corps  
(coffee plant) Δ LA 7300  
USA Seattle Area Veterinary  
Detachment Δ LA 7300  
USA Sixth Army Medical Laby  
Δ AL 7300

4750 Seattle Port of Embarkation  
(br yd) Hudson begins  
5001 Pioneer Towing Co Δ LA 0200  
5024 Vacant  
5083 Northwestern Glass Co (whse)  
No 5  
5055 Vacant

Dawson intersects  
41  
5200 Cement Distr Inc Δ MO 2500

2146

5209 Mason Constr & Eng Co Inc  
genl contrs Δ LA 1404  
5225 Convo Co auto trans  
Δ RA 4267  
5237 Seattle Boiler Wks Inc  
Δ RA 0737  
5245 Brandon Street Terminal Co  
whse rentals Δ LA 8010  
Kieckhefer Container Co  
paper container mfrs  
Δ LA 8010  
Salvino P Transport trucking  
Δ LA 2851  
Terminal Trucking Co  
Δ MO 6020  
5390 Tatem Lbr Co bldg matls  
Δ RA 7400

Brandon begins  
5400 Argo Blower & Mfg Co Inc  
mfrs blowers and exaust fans  
Δ RA 2631  
Coffee Pot Cafe & Tavern  
Δ RA 9779  
5417 Fredrick & Nelson whse  
5427 United States Plywood Corp  
(lbr div) Δ RA 6500

5510 Natl Cylinder Gas Co  
Δ RA 0410  
5601 Vacant Findlay begins  
5800 Northwest Body Co Inc  
Δ LA 7600  
5801 Northwestern Glass Co mfrs  
Δ RA 2240

Fidalgo intersects  
5901 Longview Fibre Co box mfrs  
Δ MO 7170  
5931 Kaiser Gypsum Co Inc bldg matl  
mfrs Δ MO 6100  
5940 Standard Sta Inc Δ RA 9711  
5975 Glacier Sand & Gravel Co  
Δ MO 2200

Permanent Cement Co mfrs  
Δ MO 1800  
1st av S intersects  
6305 Frank's Auto Wrecking  
Δ RA 8454

Michigan intersects  
6501 Dunn Lbr Co Δ RA 3822  
49th av S intersects  
201  
River intersects

6701 Vacant  
6714 Vacant  
6716 Thompson Perry E bldg contr  
Δ RA 2400  
6744 Seattle Hatchery chicken  
Δ RA 4030  
6770 Edison Technical Sch Δ LA 6625  
6797 Seattle Retail Lbr Co Δ RA 2332  
6799 Lortie L L trucking  
Δ RA 7775-Δ LA 3250

6800 Premium Tex gas sta Δ MO 6711  
6851 Federal Pipe & Tank Co  
Δ RA 0532  
Willow intersects  
6921 Republic Steel Corp (Round  
Chain Div) chain mfrs  
Δ RA 3800

Corson av ends  
Carleton av ends  
7010 Chief Seattle Motel Δ RA 9766  
7047 Camel Inn restr and tavern  
Klein Richd E mgr  
7050 Hungry Junction restr  
Δ LA 1839  
7060 Munson Motor Court Δ La 7718  
Byrne Chas J Δ  
7070 Southway Apartments  
Δ RA 9490

1 Guarino Michl  
2 Osborne Ernest  
3 Vacant  
4 Carney Carroll  
5 Stecher Geo H mgr  
6 Lehr Theo  
7 Jacobson Abel H  
8 Paulsen Delbert  
9 Knight Herbert C  
10 Korrell Alice M  
11 Fulson Peter  
12 Looker Gladys S  
13 Kirkwood Meril  
14 Jackson Edw J  
15 LaMere Raymond  
16 Lynd James

Myrtle intersects  
Flora intersects  
7100 Gilbert S M & Co power plant  
contrs Δ LA 3078  
7107 Pearl Chas E Δ RA 7052  
7120 Pieren's Associated Serv gas  
sta Δ RA 9905  
7123 Vacant  
7200 Toppiano Art & Son gas sta  
Δ RA 1034  
7201 Sternoff Metals Δ LA 8100  
7240 Toppiano's Auto Ct  
Toppiano Arth Δ LA 1439  
7265 Layrite Concrete Prods of Seat-  
tle Inc Δ RA 3681  
7300 Markov Vic Tire Co Δ MO 2112  
7309 Jack J & Sons limestone  
flour Δ LA 6340  
7329 Washington Machy Co mfrs  
Δ RA 1123  
7343 Northwest Asphalt Co  
Δ RA 7373  
7400 Grant & Rosberg used cars  
Δ RA 0655  
7501 Carpino Angelo M Δ mkt  
gdnr Δ LA 0341  
7695 Brake & Motor Doctors auto  
reprs Δ RA 4240

MARGINAL WAY, E—Contd  
7700 Aircraft Tool House hdw  
Δ LA 6640  
Campbell's Don Sta & U Drive  
No 2 gas sta Δ LA 3212  
Eltee Tool & Sup whol hdw  
Δ LA 0640  
7755 No return  
8381 Isaacson Iron Wks Δ MO 5100

MARGINAL WAY, W—From Junc  
Iowa av and W Spokane, southeast  
3711 Thirtysven Eleven  
Apartments  
3825 Blaine Hotel  
Toby Jas Δ WE 9929  
3845 Franlich Frances Mrs Δ  
Δ AV 2906  
3849 Vacant  
3851 Riverside Body & Fender Wks  
Δ AV 7600  
3853 Trenton Henry Δ  
3865 Westerlund Chas  
3869 Aubal Arnold M  
3871 Mills Freida

W Andover intersects  
4000 Lovsted C M & Co Inc railroad  
sups Δ AV 4000  
4025 Hartley Vernon G  
4100 Soule Steel Co Inc steel fab-  
ricators Δ HO 3600  
4107 Vacant  
4123 Willie Geo Δ AV 6913  
4200 Cunningham Mfg Co valves  
and air whistles Δ AV 7200  
4201 Blake Moffitt & Towne whol  
paper Δ HO 4500  
4233 Callus Machy Co Δ HO 3300  
4260 Alaska Freight Lines (shop &  
whse) Δ HO 4600

W Dakota intersects  
4501 Hurst L R & Co blr mfrs  
Δ AV 1789  
4501 Westeel Co steel fabrication  
Δ AV 8520  
4508 Vacant  
4505 Johnson Jack L Δ AV 2194  
4507 Terry Helen E Mrs Δ  
4513 Vacant  
4515 Vacant

4521 Anderson Carl Δ AV 0764  
4525 Gardanar Albert R Δ AV 0283  
4529 Crouse Archie Δ  
4535 Morehodoff Vladimir A. Co The  
fish cannery Δ AV 6330  
4540 Seaboard Lbr Co whol  
Δ WE 5100  
4603 Martinez Jos M Δ  
4611 Guy Merle E Δ HO 1232  
4617 Bronsakan Wm M Δ  
4618 Cooley Dorah Mrs Δ AV 8323  
4619 Cochran Chas L

W Alaska intersects  
4700 Dimmel's Grocery Δ WE 9769  
Dimmel Henry  
4701 Borgeson O Henry  
4708 Smitzler Robt Δ HO 4421  
4716 Everson Elmer E Δ  
4717 Coulos Christ Δ AV 8543  
4724 Dunn Earl B Δ AV 4443  
4727 Wall E C Δ HO 2261  
4728 Christian Fellowship Chapel  
4734 Chantale Dominick P Δ  
Δ AV 8888  
4738 Riverside Community Church  
4740 Roddie David Δ  
4756 Pfankuche John Δ AV 4923  
W Edmunds intersects

4805 Chialante Constantia Mrs Δ  
4810 Jackson Oscar E Δ AV 4984  
4822 Riverside Auto Wrecking  
Δ HO 2066  
4842 Vacant  
4843 Dal L R  
5000 Abrahamson Brick Co mfrs  
Δ WE 5607  
5000 Everson Harry  
5014 Wheeler Henry V Co Inc lbr  
Δ WE 2000 M Mrs Δ AV 4417  
5210 Zacarias John Δ HO 2346  
5212 Attleson Elmer J  
5214 Payne Paul G Δ AV 5101  
5214 Ebert Leo L Δ HO 4489  
5218 Christensen Nels  
5278 Vacant  
5280 Vacant  
5402 Vacant

5405 Evenson Bernard G Δ HO 1850  
5421 Genl Geo E Δ AV 8032  
5500 Genl Constr Co (whse)  
5658 Duwamish Shipyards Inc  
Δ RA 1000  
5658 Alaska Frt Lines Inc tug repr  
shop Δ RA 0961  
Seattle Mach Wks Δ LA 2710  
5801 Vacant  
5900 Reichold Chems Inc mfrs  
Δ LA 6300  
5901 Peterson Edw Δ  
5955 Cascade Gasket & Mfg Co Inc  
Δ LA 0640  
6039 Hawkins Eng G Δ  
6041 Sandgren Oscar Δ  
6309 Vacant  
6315 Vacant  
6336 Vacant  
6345 Houser Albert C Δ LA 9224  
6353 Spurgeon Wm  
6373 Masterson Thos R Δ  
6375 Vacant  
6500 Klinker Sand & Gravel Co  
Δ RA 0780  
6760 Materials Reclamation Co  
aluminum smelter Δ RA 0133

Details For:

E MARGINAL WAY

Year

1955

Source

R.L. Polk Co Publishers

TP

X

Adjoining

X

Members: New York Stock Exchange Chicago Board of Trade and other leading Security and Commodity Exchanges

CLOVERDALE W—Contd
918 Kristek Jos @ Δ WE 5-4752
10th av S intersects
11th av S intersects
12th av S intersects
13th av S intersects

3723 Nesbitt Marion P @
Δ WE 7-6028
3724 Stephens Rolland C @
Δ WE 2-5156
3730 Skaret Albert V @
Δ WE 2-2713
3731 Drawdy Quincy @
Δ WE 5-4799
3738 Thompson Jos D @
Δ WE 5-8153
3739 Cruzen Earl R @
Δ WE 2-2345
3744 Cushman Jas P Jr @
Δ WE 7-9164
Farwell pl intersects
3752 Morgan John C @
Δ WE 2-1158

1614 Wohleither Anna Mrs @
Δ EA 4-7918
17th av S intersects
1712 Fletcher Margt O Mrs @
Δ EA 4-9139
1715 Benson Cornell Δ EA 3-4746
1718 Vacant
18th av S intersects
1815 Mano Kikujiro @
Δ EA 4-0253
1822 Lapham Eldon D @
Δ EA 4-1699
19th av S intersects
1902 Ikeda Victor J @
Δ EA 4-2805
1908 Kono Ralph Y @
Δ EA 4-9480
1909 Mar Moo M @ Δ EA 3-7160
1919 Chew Gregory Δ EA 5-9123
20th av S intersects
2019 Seifert Kenneth F @
Δ EA 4-0156
2107 No return
21st av S intersects
22d av S intersects
23d av S intersects
Rainier av intersects
2464 Dixon Wm H @ Δ EA 5-7550
2464 1/2 Dixon Ben J @
2465 Ross Darrell L Δ EA 3-7547
2468 Roberts Mabel K Mrs @
Δ EA 3-6644
2468 1/2 Vacant
2472 Vacca Guiseppa @
Δ EA 4-2443
25th av S intersects
2520 Acme Iron Wks Inc
Δ EA 4-1148
26th av S intersects
27th av S intersects
28th av S intersects
29th av S intersects
2904 Sutton Raymond W
Δ EA 2-3992
2915 Sofie Jos D @ Δ PA 2-7106
30th av S intersects
3000 Stokes J Warren @
Δ PA 2-5843
3005 Melkio John Anne M Mrs @
Δ PA 2-3052
3006 Rogers Clarence B @
Δ PA 3-1326
31st av S intersects
3104 McDonald Donald E @
Δ PA 3-1544
32d av S intersects
3214 McElroy Robt M @
Δ PA 2-3258
33d av S intersects
3316 Chinn Raymond G @
Δ PA 3-8201
34th av intersects
Sylvan ter intersects

45th av SW intersects
4507 Petersen Robt A @
Δ WE 5-9806
4517 Zapffe Carl E @ Δ WE 2-3737
46th av SW intersects
4609 Kerns Florence E Mrs @
Δ WE 2-7817
47th av SW intersects
Hobart av SW intersects
Halleck av SW intersects
IB-63
kan way south
Atlantic intersects
Massachusetts intersects
1706 Montgomery Fuel Co (yard)
IB-66
Holgate intersects
Walker intersects
Stacey intersects
2459 Pac Coast RR Co (yd ofc)
Δ MA 4-1900
Lander intersects
Forest intersects
IB-68
Hanford intersects
Horton intersects
Hinds intersects
IB-71
Spokane intersects
4574 Harrison Frank R
4580 Bloch M & Co (stge yd)
Δ MA 4-3820
139
W Alaska intersects
W Hudson intersects
5021 Glen Dynamics Corp (Liquid
Carbonic Div) gas mfrs
Δ PA 2-3007
5047 Inland Petroleum Trans Co
Inc Δ PA 3-3605
141
Marginal way intersects
Finlay intersects
Orcas intersects
IB-44
COLUMBIA — From 800 Alaskan
way, east
65 Atlas Packing & Rubber Co
marine sups Δ MA 3-4697
71 Polson Building
Rooms:
200 Cannery & Packers publica-
tion Δ MA 2-1626
Cleaning & Lndry Age
Constn World The
Freeman Miller Publications
publ Δ MA 2-1626
Lumberman Handbook &
Directory
Lumberman The
Mining World
Pac Fisherman
Pac Lndry & Cln Journal
Pac Work Boat
Pulp & Paper
Salmon Packers Register
Sea & Pacific Mfr Boat
Timberman The
Western Baker
Western Bldg
World Mining
201 Polson Realty Co (ofc)
Δ AM 2-5580
205 American Type Founders
Inc Δ MA 2-0840
209 Glisten L R & Nordstrom
Assoc naval archts
Δ MA 4-7850
300 Strickland Frank E consult-
ing eng Δ MU 2-7887
301 Polk R L & Co publs
Δ MA 2-6126
306 Clemen C V Co food brokers
Δ MU 2-2985
308 McKee & Sons stationery
Δ MA 3-5205
316 Vacant
321 Vacant
328 Island Publ Co Inc prntrs
Silverama Labels mfrs
330 Luckie Glenn H prntr
400 Cunningham Ralston Assoc
Inc mfrs agts Δ MA 2-2341
402 Argus Press The prntrs
Δ MA 2-0260
412 Snyder M L & Son Inc whol
rubber gds Δ MU 2-4055
426 Leber Ralph Co Inc printing
ink Δ MU 2-9545

ES
CK
ANT
ON
er
RD.
th
ty
oy
w
L
D
of
R
r
H
E
WAY

Table with 5 columns: Details For, Year, Source, TP, Adjoining. Row 1: COLORADO AVE, 1960, R.L. Polk Co Publishers, -, X

**MAPLE WAY—From 6921 46th av SW, west**  
 4515 Wells J H @ Δ WE 7-9556  
 4516 Henning Maria Mrs @ Δ WE 2-6821  
 4600 Browne G Albert @ Δ WE 2-9130  
 4606 McGavran Wilbur E @ Δ WE 7-7042  
 4607 Bailey Glen A @ Δ WE 2-6154  
 4611 Hoyt Henry D @ Δ WE 2-7930  
 4612 Hunt Beatrice I @ Δ WE 2-7691  
 4615 Leech Anne E Mrs @ Δ WE 2-5774  
 4617 Navlet Theo R @ Δ WE 7-1785  
 4627 Ross Geo H @ Δ WE 7-6623  
 4633 West Seattle Merchant Patrol Δ WE 5-1848  
 Hogan Paul K @ Δ WE 5-1848

**MAPLEWOOD PLACE SW—From 10422 47th av SW northwest**  
 10263 Hughes Stuart A @ Δ WE 5-8027  
 10269 Nelson John E Δ WE 2-3755  
 10411 Shaybay Jos M @ Δ WE 7-9338  
 10455 Wingard Lemuel G @ Δ WE 5-7629  
 10477 Orlob Glenn Δ WE 5-1508  
 10481 Porter Dave Δ WE 7-6032

**MAPSON ROAD—From 4200 E 50th south**

**MARCUS AV—From 4500 Fletcher, southeast**

**MARGINAL PLACE, W—From 1700 W Spokane south (See also Iowa av for names)**  
 3606 Riverside Garden Tavern Δ WE 7-1873  
 3701 Clyne Archie L Thomas John E B  
 3711a Lindsay Wm C @  
 3711b Shaneyfelt Lester L  
 3719 Short Carl W @

**MARGINAL WAY, E—From Junc Holgate and S Alaskan way, south**  
 1901-35 Pier 32  
 Standard Oil Co of Calif (traffic) Δ MA 3-6310  
 2201 Tom & Bill's Serv gas Δ MA 3-9818  
 2241 Sea Hag Tavern Δ MA 3-9482  
 2247 International Handling Co Δ MA 3-7966  
 Olympic Peninsula Stevedoring Co Δ MA 3-7966  
 Rothschild Internatl Stevedoring Co Δ MA 3-7966  
 Rothschild Alaska Stevedoring Inc Δ MA 3-7966  
 Tait Stevedoring Co Inc Δ MA 3-7966

**W Stacy intersects**  
 2401 Pier 31  
**W Lander intersects**  
 2765 Portside Cafe Δ MA 2-9921  
**Forest intersects**  
 2901 Pier 27  
 CMStP&PRRCo (Marine Dept) Δ MA 3-7787  
 2911 Pac Am Coml Co industrial sups Δ MA 4-5201  
 2917 Pier 26  
 Allied Tractor Equip Co Δ MA 2-3756  
 2921 Viking Equip Co tractors Δ MA 4-5235  
 2929 Sterling Tool Co mfrs Δ MA 4-5204  
 2931 Kilsby Tubesupply mfrs mtl Δ MA 2-1460

**Hanford intersects**  
 3215-25 Pier 25  
 Hanford Street Grain Elev Δ MA 2-1750  
 Cargill Inc exporters Δ MA 3-4940 & Δ MA 2-1750  
 State Dept of Agrl-Grain Insp Div Δ MA 2-0401  
**Horton intersects**  
**Hinds intersects**

**3407-35 Pier 24**  
 Am Whol Gro (Frozen Food Dept)  
 New England Fish Co whol Δ MA 3-3155  
 Northwest Fisheries Inc whol Δ MU 2-2320  
 Northwest Maine Terminal Assn Δ MA 4-7127  
 Puckett Co The salmon labelers Δ MA 3-4141  
 Rainier Port Cold Storage Δ PA 3-7400  
 Salmon Terminals Inc (whse) Salmon Terminals Inc cold stge Δ MA 2-8202  
 Sebastian-Stuart Fish Co whol Δ MA 3-1477  
 US Dept of Agrl (fumigation plant)  
 3415 American Merchant Marine Library Assn Δ MA 4-0788  
 Label Imprinters Δ MA 4-0788  
 3420 Century Electric Co whol elec mtrs Δ MA 4-8443  
 Swift & Co (Gro Unit) Δ MA 3-5912  
 Taylor-Edwards Whse & Transfer Co Inc (whse) Δ MA 2-2960  
 3440 Stone H Assocs Inc food brokers Δ MU 2-5577  
 3451 Westinghouse Elec Corp mfrs Δ MA 2-0808  
 3466 Alaska Traffic Consultants Δ MU 2-2818  
 Kearfott Div of Genl Precision Inc electronic equip Δ MU 2-9390  
 Sylvania Elec Products Inc Δ MA 2-6888

**IB-71 Spokane intersects**  
 3600 Alaskan Copper Wks mtl fabricators Δ MA 3-5800  
 3613 Air Reduction Pac Co (Oxygen Div) acetylene gas mfrs Δ MA 2-3260  
 Ohio Chem Pac Co oxygen producers Δ MA 4-5366  
 3616 R Distributors Inc beer & wine Δ MU 2-8040  
 3628 Northwest Chains & Sprockets Inc Δ MA 2-8029  
 3633 Contrs Rental Inc equip rental Δ MA 4-7121  
 Andrews Machy of Wash Inc contrs equip Δ MA 4-7121  
 3636 Northwest Scaffold & Equip Co Inc contrs Δ MU 2-2355  
 3651 Bethlehem Steel Co (Pac Coast Div) sls ofc Δ WE 5-1100  
 3660 Castle A M & Co steel products Δ MA 3-0565  
 3670 Puget Sound Fabricators Inc steel Δ MA 2-1252  
 Puget Sound Sht Mtl Inc Δ MA 2-1252  
 3685 Vacant  
 3689 Northwestern Steel & Wire Co Δ MA 3-7427  
 Planett Mfg Co bldg mtl Δ MA 3-7427

3693 P M P Packing & Crating Co Δ MA 2-2442  
 Bethlehem Steel Co (re-enforcing dept)  
 3695 Liberty Equip & Sup Co marine sups Δ MU 2-8700  
 3801 Lone Star Cement Corp (plant) Δ MA 3-5670  
 3818 Wheat W W & Son mfrs agt Δ MA 4-6222  
 Δ MA 4-6223

**Dakota intersects**  
 4100 National Whse mdse Δ MU 2-6680  
 Nordic Brokerage & Importing Co canned food Δ MA 2-0040  
 Value Mart (whse) Δ PA 5-5700 Ext 86  
 4120 Maba Inc (whse) Δ MA 4-8985  
 4140 State Surplus Property Section Δ PA 3-0400  
 4201 State Liquor Control Board Store No 101 Δ MU 2-1090  
 State Liquor Control Board Stores and Agcys Div Δ MU 2-1090

**Diagonal intersects**  
 4600 Cascade Machy & Elec Inc mtrs & pumps Δ PA 2-8500  
 4634 Container Corp of Am corrugated boxes Δ PA 2-8181  
 4660 K & L Beverage Co beer whol Δ PA 3-9900  
 K & L Distributos Inc whol liquors Δ PA 3-9900  
 Northwest Beverages Inc whol Δ PA 3-9900  
 4734 Boeing Airplane Co (Missile Production Center) Δ JU 6-2121  
**Hudson intersects**  
 5001 Pioneer Towing Co boats Δ PA 3-0200  
 5033 Northwestern Glass Co (whse No 5)  
 5057 Trans Ocean Van Serv Δ PA 2-0939  
**Dawson intersects**  
 5200 Cement Distrs Inc trucking Δ PA 5-2500  
 5209 Manson Constn & Engineering Co Inc bldg contrs Δ PA 3-1404  
 5225 Convoy Co auto trans Δ PA 2-4467  
 5237 Seattle Boiler Wks Inc Δ PA 2-0737  
 5245 Brandon Street Terminal Co whse rentals Δ PA 2-0387  
 Salvino P Transport trucking Δ PA 3-2851  
 International Paper Co (br) paper prod Δ PA 2-0387  
 5390 Totem Lbr Co Δ PA 2-7400  
**Brandon intersects**  
 5400 Argo Blower & Mfg Co Inc blowers & exhaust fans Δ PA 2-2631  
 Coffee Pot Cafe & Tavern Δ PA 5-2535 and Δ PA 2-9779  
 5417 Southland Furn (whse) Δ PA 2-3100  
 5423 No return  
 5427 United States Plywood Corp (lbr div) Δ PA 2-6500  
**Lucile intersects**  
 5510 Natl Cylinder Gas Co oxygen producers Δ PA 2-0410  
**Findlay intersects**  
**Orcas intersects**  
 5800 Northwest Body Co Inc mfrs Δ PA 3-7600  
 Haggard Paul K Co machy Δ PA 5-5533  
 5801 Northwestern Glass Co glassware mfrs Δ PA 2-2240  
**Fidalgo intersects**  
 5901 Longview Fibre Co box mfrs Δ PA 5-7170  
 5931 Kaiser Gypsum Co Inc bldg matl mfrs Δ PA 3-5058  
 5940 Standard Stas Inc Δ PA 2-9711  
 5975 Glacier Sand & Gravel Co Δ PA 5-2200  
 Permanente Cement Co mfrs Δ PA 5-1800  
 Olympic Portland Cement Co Δ PA 5-2980  
**Ist av S intersects**  
 6050 Consolidated Frtways Inc auto frt Δ PA 5-1600  
 6305 Frank's Transmission Shop repr Δ PA 3-0590  
**Michigan intersects**  
 6501 Dunn Frank Lbr Co Δ PA 2-3322  
**River intersects**  
 6701 Vacant

State Liquor Control Board-Enforcement Div Δ MU 2-1090  
 State Liquor Control Board-Inspection Div Δ MU 2-1090  
 State Liquor Control Board-Bottling Plant Δ MU 2-1090  
 State Liquor Control Board-Audit Dept Δ MU 2-1090  
 State Liquor Control Board (ofc and whse) Δ MU 2-1090  
 4500 Boeing Airplane Co (whse 5504)  
 4545 City Sewage Treatment Plant Δ PA 2-8363  
**139**

**141**  
 5200 Cement Distrs Inc trucking Δ PA 5-2500  
 5209 Manson Constn & Engineering Co Inc bldg contrs Δ PA 3-1404  
 5225 Convoy Co auto trans Δ PA 2-4467  
 5237 Seattle Boiler Wks Inc Δ PA 2-0737  
 5245 Brandon Street Terminal Co whse rentals Δ PA 2-0387  
 Salvino P Transport trucking Δ PA 3-2851  
 International Paper Co (br) paper prod Δ PA 2-0387  
 5390 Totem Lbr Co Δ PA 2-7400  
**Brandon intersects**  
 5400 Argo Blower & Mfg Co Inc blowers & exhaust fans Δ PA 2-2631  
 Coffee Pot Cafe & Tavern Δ PA 5-2535 and Δ PA 2-9779  
 5417 Southland Furn (whse) Δ PA 2-3100  
 5423 No return  
 5427 United States Plywood Corp (lbr div) Δ PA 2-6500  
**Lucile intersects**  
 5510 Natl Cylinder Gas Co oxygen producers Δ PA 2-0410  
**Findlay intersects**  
**Orcas intersects**  
 5800 Northwest Body Co Inc mfrs Δ PA 3-7600  
 Haggard Paul K Co machy Δ PA 5-5533  
 5801 Northwestern Glass Co glassware mfrs Δ PA 2-2240  
**Fidalgo intersects**  
 5901 Longview Fibre Co box mfrs Δ PA 5-7170  
 5931 Kaiser Gypsum Co Inc bldg matl mfrs Δ PA 3-5058  
 5940 Standard Stas Inc Δ PA 2-9711  
 5975 Glacier Sand & Gravel Co Δ PA 5-2200  
 Permanente Cement Co mfrs Δ PA 5-1800  
 Olympic Portland Cement Co Δ PA 5-2980  
**Ist av S intersects**  
 6050 Consolidated Frtways Inc auto frt Δ PA 5-1600  
 6305 Frank's Transmission Shop repr Δ PA 3-0590  
**Michigan intersects**  
 6501 Dunn Frank Lbr Co Δ PA 2-3322  
**River intersects**  
 6701 Vacant

**141**  
 5200 Cement Distrs Inc trucking Δ PA 5-2500  
 5209 Manson Constn & Engineering Co Inc bldg contrs Δ PA 3-1404  
 5225 Convoy Co auto trans Δ PA 2-4467  
 5237 Seattle Boiler Wks Inc Δ PA 2-0737  
 5245 Brandon Street Terminal Co whse rentals Δ PA 2-0387  
 Salvino P Transport trucking Δ PA 3-2851  
 International Paper Co (br) paper prod Δ PA 2-0387  
 5390 Totem Lbr Co Δ PA 2-7400  
**Brandon intersects**  
 5400 Argo Blower & Mfg Co Inc blowers & exhaust fans Δ PA 2-2631  
 Coffee Pot Cafe & Tavern Δ PA 5-2535 and Δ PA 2-9779  
 5417 Southland Furn (whse) Δ PA 2-3100  
 5423 No return  
 5427 United States Plywood Corp (lbr div) Δ PA 2-6500  
**Lucile intersects**  
 5510 Natl Cylinder Gas Co oxygen producers Δ PA 2-0410  
**Findlay intersects**  
**Orcas intersects**  
 5800 Northwest Body Co Inc mfrs Δ PA 3-7600  
 Haggard Paul K Co machy Δ PA 5-5533  
 5801 Northwestern Glass Co glassware mfrs Δ PA 2-2240  
**Fidalgo intersects**  
 5901 Longview Fibre Co box mfrs Δ PA 5-7170  
 5931 Kaiser Gypsum Co Inc bldg matl mfrs Δ PA 3-5058  
 5940 Standard Stas Inc Δ PA 2-9711  
 5975 Glacier Sand & Gravel Co Δ PA 5-2200  
 Permanente Cement Co mfrs Δ PA 5-1800  
 Olympic Portland Cement Co Δ PA 5-2980  
**Ist av S intersects**  
 6050 Consolidated Frtways Inc auto frt Δ PA 5-1600  
 6305 Frank's Transmission Shop repr Δ PA 3-0590  
**Michigan intersects**  
 6501 Dunn Frank Lbr Co Δ PA 2-3322  
**River intersects**  
 6701 Vacant

**141**  
 5200 Cement Distrs Inc trucking Δ PA 5-2500  
 5209 Manson Constn & Engineering Co Inc bldg contrs Δ PA 3-1404  
 5225 Convoy Co auto trans Δ PA 2-4467  
 5237 Seattle Boiler Wks Inc Δ PA 2-0737  
 5245 Brandon Street Terminal Co whse rentals Δ PA 2-0387  
 Salvino P Transport trucking Δ PA 3-2851  
 International Paper Co (br) paper prod Δ PA 2-0387  
 5390 Totem Lbr Co Δ PA 2-7400  
**Brandon intersects**  
 5400 Argo Blower & Mfg Co Inc blowers & exhaust fans Δ PA 2-2631  
 Coffee Pot Cafe & Tavern Δ PA 5-2535 and Δ PA 2-9779  
 5417 Southland Furn (whse) Δ PA 2-3100  
 5423 No return  
 5427 United States Plywood Corp (lbr div) Δ PA 2-6500  
**Lucile intersects**  
 5510 Natl Cylinder Gas Co oxygen producers Δ PA 2-0410  
**Findlay intersects**  
**Orcas intersects**  
 5800 Northwest Body Co Inc mfrs Δ PA 3-7600  
 Haggard Paul K Co machy Δ PA 5-5533  
 5801 Northwestern Glass Co glassware mfrs Δ PA 2-2240  
**Fidalgo intersects**  
 5901 Longview Fibre Co box mfrs Δ PA 5-7170  
 5931 Kaiser Gypsum Co Inc bldg matl mfrs Δ PA 3-5058  
 5940 Standard Stas Inc Δ PA 2-9711  
 5975 Glacier Sand & Gravel Co Δ PA 5-2200  
 Permanente Cement Co mfrs Δ PA 5-1800  
 Olympic Portland Cement Co Δ PA 5-2980  
**Ist av S intersects**  
 6050 Consolidated Frtways Inc auto frt Δ PA 5-1600  
 6305 Frank's Transmission Shop repr Δ PA 3-0590  
**Michigan intersects**  
 6501 Dunn Frank Lbr Co Δ PA 2-3322  
**River intersects**  
 6701 Vacant

6714 U-Save Oil Co Inc gas sta Δ PA 5-4644  
 6734 West Coast Equip Inc machy dlrs Δ PA 3-6791  
 6744 Electro Chemical Corp Δ PA 3-6370  
 6770 Edison Technical Sch (Aircraft Br) Δ PA 3-6625  
 6797 Seattle Lbr Co Δ PA 2-2332  
 6799 Vacant  
 6800 Hat N' Boots gas sta Δ PA 5-8250  
 6851 Federal Pipe & Tank Co mfrs Δ PA 2-0582  
**Willow intersects**  
 6901 Campbell Chain Co mfrs Δ PA 2-3800  
 6921 Vacant

**Corson av intersects**  
**Carleton av intersects**  
 7016 Chief Seattle Motel Δ PA 2-9766  
 Loughran Eltz Mrs @ Δ PA 2-4179  
 7047 Camel Inn restr and tavern Δ PA 2-9715  
 7050 Hungry Junction restr Δ PA 2-9921  
 7060 Munson Motor Court Δ PA 3-2313  
 Deakin Cleo Mrs @ Δ PA 3-2313  
 7070 Southway Apartments Δ PA 2-9490  
 1 Osborn Ernest  
 2 Luchau Clark B  
 3 Panott Chester  
 4 Carney Carroll  
 5 Stecher Geo H  
 6 Vaudehee Barney  
 7 Knight Mary Mrs Δ PA 3-4859  
 8 Raffle Mary E  
 9 Knight Herbert C Δ PA 2-1592  
 10 Smith Albert G  
 11 Fulson Peter  
 12 Coon John W  
 13 Kirkwood Meril  
 14 Nelson Ben  
 15 DeLoo Eva J  
 16 Mason Joanne E

**Myrtle intersects**  
**Flora intersects**  
 7100 Gilbert S M Co Inc power plant contrs Δ PA 3-3078  
 7107 Pearl Chas E @ Δ PA 2-7052  
 7120 Pieren's Associated Serv gas sta Δ PA 2-6841  
 7123 Vacant  
 7200 Toppano Art & Son gas sta Δ PA 2-1034  
 7201 Sternoff Metals Corp Δ PA 3-8100  
 7240 Aero Motel Δ PA 3-1439  
 Ryan Orvin M @ Δ PA 3-1439  
 7265 Layrite Concrete Products of Seattle Inc Δ PA 2-8681  
 7300 Markov Vic Tire Co Inc Δ PA 5-2112  
 7309 Jack J A & Sons Inc lime-stone flour Δ PA 3-6340  
 7329 Washington Machy Co mfrs Δ PA 2-1123  
 7343 Northwest Asphalt Co paving contrs Δ PA 2-7373  
 7400 Grant & Rosberg used cars Δ PA 2-0655  
 7501 Carpinito Angelo M @ Δ PA 3-0341  
 7698 Brake & Motor Doctors auto reprs Δ PA 2-4240  
 7700 Campbell's Don Sta & U Drive No 2 gas sta Δ PA 3-3212  
 Eltee Tool & Sup Co whol hdw Δ PA 3-6640  
 7755 Boeing Airplane Co (adm ofc and plant No 2) Δ JU 6-2121  
 Boeing Employee's Credit Union Corp Δ JU 5-2551  
 Boldt's-Western Hotels Food Serv Inc restr Δ JU 6-2578  
 Boeing Aircraft & Missile Mfrs Δ JU 6-2121  
 8501 Bethlehem Steel Co (fabricating div) mfrs Δ PA 5-1700  
 8531 Isaacson Iron Wks steel fabricators Δ PA 5-5100  
 8801 Kenworth Mtr Co truck mfr (div of Pac Car & Fdry) Δ PA 2-0101  
 Truck Acceptance Corp  
 9229 Monsanto Chem Co (plant) Δ PA 5-2602

**REI and COMPANY INC**

Details For: Year Source TP Adjoining  
 E MARGINAL WAY 1960 R.L. Polk Co Publishers - X



any  
any



# Seattle-First National Bank

433

### SW CLOVERDALE ST--CONTD

3616 HOEY STEVEN J • WE7-7522  
 3617 MARTIN JOHN E • WE7-6768  
 3622 BARRON SIMON • WE7-0429  
 3623 MC LAUGHLIN WM U • WE5-1916  
 3625 AITKEN JAMES S WE5-2048  
 3627 PETH THOS A • WE7-7522  
 3628 GEE FRANK H • WE5-5769  
 3629 GORE THEO W • WE5-8846  
 3630 GAINES JAMES C • WE2-1176  
 3631 BROWN KARL J • WE2-3720  
 3632 JOHNSON KENNETH D • WE2-8900  
 3633 MILLS DAVID VINCENT L • WE7-0053  
 3634 MC GOWAN JAMES R • WE7-9607  
 3635 GOWAN DANIEL P • WE7-6026  
 3636 NESBITT MARILYN P • WE2-5617  
 3637 MOULTER HELVIN T • WE2-2713  
 3638 SKARLET ALBERT V • WE5-8153  
 3639 THOMPSON OLLIE M MRS • WE2-2345  
 3640 CRUZEN EARL R • WE2-9256  
 3641 MC COY JAMES E • WE2-2124  
 3642 HARTLEY T J • WE5-2124  
 3643 MC GAVRAN EURL E • WE5-4362

---39TH AV SW INTERSECTS 285  
 4001 LAMB ROBT M • WE5-0555  
 4005 MITCHUM RUTH M MRS • WE7-9434  
 ---41ST AV SW INTERSECTS  
 4105 BAUER WM • WE2-1255  
 ---42D AV SW INTERSECTS  
 4317 BERNATO ANTHONY J • WE5-8044  
 4323 SOBOTT ROBT W • WE5-1118  
 4324 HARNEY JULIANE MRS • WE2-0910  
 4329 MAURER GRANT C • WE7-2574  
 4332 SANIELLO ROBT E • WE7-6385  
 4336 MANGUSSEN JAMES T • WE7-2713  
 4343 ANDERSON PAUL • WE5-2856  
 4344 SHELDON JOHN • WE5-1812  
 4349 MC KEE ROBT W • WE7-8863  
 4350 BROWN JAMES G • WE5-0240  
 4351 JOE CLIFORD L • WE7-2793  
 4362 SNYDER WILLBUR M • WE2-2131  
 4363 RADKE CHARLES E • WE2-7956  
 ---FAUNTLEROY PL SW INTERSECTS  
 4602 GREEN LESLIE S • WE7-0447  
 4606 SMITH WALTER R • WE5-5486  
 4607 DORRIS DOCKIE • FAUNTLEROY WAY SW INTERSECTS

COLFAX PL S--FROM 4100 10TH AV S SOUTHWEST 133  
 ---S SNOQUALMIE PL INTERSECTS  
 S COLLEGE ST--FROM 2300 8TH AV S EAST 91

---S AIRPORT WAY INTERSECTS  
 ---BEACON AV S INTERSECTS  
 ---10TH AV S INTERSECTS  
 ---11TH AV S INTERSECTS  
 ---12TH AV S INTERSECTS  
 ---13TH AV S INTERSECTS  
 1308 MATSUZAKI JOE H • EA4-0834  
 1309 NO RETURN  
 ---14TH AV S INTERSECTS  
 1414 APARTMENTS VACANT  
 2 NO RETURN  
 3 ENGLE CHARLES  
 4 HAVENS DAVID  
 1415 QUATRO APARTMENTS  
 1416 MICHELLIE DORIE EA2-2350  
 1419 MATSUUDA TANI EA3-7249  
 1423 YOLITA KOKO MRS EA9-1389  
 1425 POWICK SAM M • WE5-0192  
 ---15TH AV S INTERSECTS

---17TH AV S INTERSECTS 93  
 1614 WATT'S WM F EA4-7294  
 ---17TH AV S INTERSECTS  
 1712 FLETCHER MARGOT D MRS • EA4-9139  
 1715 VACANT  
 1718 SAUNDERS ERNEST L • EA9-0181  
 ---18TH AV S INTERSECTS  
 1814 LEE ALBERT D • EA2-8676  
 1815 HANO KUIRO EA4-0253  
 1822 GARNER DAVID L EA2-8148  
 ---19TH AV S INTERSECTS  
 1902 IKEDA VICTOR M • EA4-2805  
 1903 UNDER CONSTN  
 1908 KOND RALPH Y • EA4-9480  
 1909 MAR MGO M • EA3-7160  
 1919 CHEW GREGORY • EA5-9123  
 ---20TH AV S INTERSECTS  
 2019 SEIFERT E HELEN • EA4-0156  
 ---21ST AV S INTERSECTS  
 2107 VACANT  
 ---22D AV S INTERSECTS

---23D AV S INTERSECTS  
 RAINIER AV S INTERSECTS  
 2454 OLLIUM APARTMENTS  
 1 OKAMOTO DENNIS T  
 2 RIDGEHOUSE JOHN  
 3 VACANT  
 4 MORRIS PAUL

5 KEEN ROBT  
 6 BETTI GUIDO C EA2-3725  
 EDWARDS SHERRY  
 8 MIZUYUCHI DUANE EA4-6203  
 9 BARRON PHYSAL N • EA2-8428  
 10 MC BRIDE EVEN  
 11 ISERHINKO KURT  
 12 KAGEHIRO JAMES T  
 13 GIPSON GARY  
 14 GATES VINCENT G  
 2468 A-1-D IMPORT & EXPORT EA4-2208  
 MARSHALL DAVID CONSULTANT • EA4-2204  
 2468B VACANT  
 2472 VACCA GIUSEPPE • EA4-1148  
 25TH AV S INTERSECTS  
 2520 ACME IRON WORKS INC STEEL FABRICATORS EA4-1148  
 ---26TH AV S INTERSECTS  
 ---EMPIRE WAY S INTERSECTS  
 ---27TH AV S INTERSECTS  
 ---28TH AV S INTERSECTS  
 ---29TH AV S INTERSECTS  
 2904 MARINIA MARIAL W • EA4-4570  
 2915 SOPHE JOSEPH • PA2-7106  
 ---30TH AV S INTERSECTS  
 3000 VACANT  
 3005 MARTIN OLLIE  
 3006 LEWIS ROBT • PA2-5583  
 NO RETURN

---31ST AV S INTERSECTS 97  
 3104 MC DONALD DONALD E • WE2-1844  
 ---32D AV S INTERSECTS  
 3214 MC ELROY ROBERT M  
 ---33D AV S INTERSECTS  
 3316 CHINN RAYMOND G • PA2-8939  
 ---34TH AV S INTERSECTS

COLLEGE ST SW--FROM 2270 LOTUS AV SW WEST 221  
 ---36TH AV SW INTERSECTS  
 4052 PRZDZG FRED • WE5-8015  
 4056 MADDEN THELMA C • WE5-8015  
 4057 WEST ARTH E • WE2-2682  
 4067 PERUSSE THOS A • WE2-0762  
 4067 BAKER ROBT  
 ---41ST AV SW INTERSECTS  
 4109 KERRA MARIAL W • EA4-4570  
 4110 PETERSON FRANCES MRS • WE2-1131  
 ---42D AV SW INTERSECTS  
 4211 KRAFF LOUIS G WE2-9999  
 4213 ADMIRAL LANGMATT SELF SERV WE2-9656  
 4215 PASHORAMA SELF SERV WE2-9656  
 4217 CALIFORNIA UPHOLSTERY WE5-0905  
 ---CALIFORNIA AV SW INTERSECTS 219  
 4315 SMITH BEATRICE D MRS • WE5-5780  
 4319 PETERSON WM N • WE5-0755  
 4323 ADRIAL LANGMATT SELF SERV WE2-9656  
 4409 JEHOVAN'S WITNESSES KINGDOM HALL  
 SCHMIDT GEO REV WE7-2324  
 4418 GARVE WM T • WE7-8664  
 4418 VACANT  
 ---45TH AV SW INTERSECTS  
 4507 ANDERSEN ROBT A • WE5-9806  
 4517 DOUGAL JOHNNIE J • WE5-0192  
 ---46TH AV SW INTERSECTS  
 4609 KERNS FLORENCE E MRS • WE2-7817  
 ---47TH AV SW INTERSECTS  
 ---HOBART AV SW INTERSECTS  
 ---HALLECK AV SW INTERSECTS

COLORADO AV S--FROM A POINT SOUTH OF ALASKAN WAY S SOUTH  
 ---S ATLANTIC INTERSECTS  
 ---S MASSACHUSETTS INTERSECTS  
 ---S HOLLGATE INTERSECTS 961  
 ---S WALKER INTERSECTS  
 ---S STACY INTERSECTS  
 2459 PACIFIC COAST RAILROAD CO (YD OFF) MA4-1900  
 ---S LANDER INTERSECTS  
 ---S FOREST AV INTERSECTS  
 ---S HANFORD INTERSECTS 963  
 ---S HORTON INTERSECTS  
 ---S HINDS INTERSECTS  
 3429 COPPER PETER CORP GLUE MFRS MA2-2202  
 ---S KOPPER PETER CORP WASHINGTON SPORTING GOODS MFRS MA2-4648  
 ---S MERCHANTS TRANSFER & STORAGE CO MA3-6644  
 ---S SAFERWAY ST ORES INC (EGG PROCESSING PLANT) MA2-1938  
 ---S SPOKANE INTERSECTS 978  
 ---S DENVER AV S INTERSECTS  
 4574 JENSEN CARL  
 4580 BLOCH M & CO INC (YD & SHSE) MA4-3820  
 ---S ALASKA INTERSECTS  
 ---S HUDSON INTERSECTS  
 5021 GENERAL DYNAMICS CORP (LIQUID CARBONIC DIV) GAS MFRS RO2-7777  
 5047 MOSELY RAY CO CONSTN EQUIP BLS RO2-9120  
 PHILPOTT GEO M CO (BR) CONSTN EQUIP RO2-9050  
 4308 FISCHER JOHN P

---E MARGINAL WAY S 979  
 ---INTERSECTS  
 ---S FUNDAL INTERSECTS  
 ---S ORCAS INTERSECTS

COLUMBIA DR S--FROM S COLUMBIAN WAY SOUTH I WEST OF BEACON AV S 131  
 4814 TAYLOR FLORENCE MRS • PA3-5409  
 4820 HOLDREN ARCHIE J • PA3-3407  
 4826 DANRICH KATE MRS • PA3-3407  
 4831 PAUL TERRY M • PA5-1899  
 4832 NELSON KERMIT S • PA3-1737  
 4837 MC DONNELL PATK D • PA2-2318  
 4838 BROWN JOHN L • PA5-6115  
 4841 VACHON ALBERT E • PA3-0650  
 4845 ROBINSON FRED E • PA3-7104  
 4846 ROSE JOHN C • PA2-5265  
 4851 TUBBS HERBERT J • PA5-4716  
 4924 DAVENPORT DONALD • WE2-4483  
 4855 DUBOIS CHAUNCEY J • PA5-3951  
 4856 FOSTER LIAN L MRS • PA2-3765  
 4861 SOMMER DONALD • PA5-0909  
 4862 GUERNSEY DONALD D • PA5-4119  
 4868 WILSON JESSIE J MRS • PA5-8643  
 4871 SHERWOOD BETTY MRS • PA5-1056  
 4872 MC CLUSKEY ALVIN J • PA3-9056  
 4878 BERGMAN LEWIS • PA2-5557  
 4879 STEINMAN ANNY A • PA3-1046  
 4884 MULLER GEO M & PA2-4410  
 4890 BENDEL ANNA B MRS • PA5-0909

---S FERDINAND INTERSECTS  
 ---S PEARL INTERSECTS  
 5103 VACANT  
 5107 BEERS ROGER M • PA3-3440  
 5110 BRIDGE ALVIN L • PA2-7669  
 5111 EITLER KENNETH M • PA5-0114  
 5115 GODKSTETTER WALTER S • PA5-0114  
 ---S HENRY INTERSECTS  
 5202 WEAVER ROBT F • PA5-9564  
 5210 HUNT WM D • PA5-9564  
 5213 KALLBERG STEVEN R • PA5-9057  
 5214 MERRITT WM E • PA3-5311  
 5220 WEITING W E MRS • PA3-5311  
 5225 FLETCHER CHARLES N • PA2-6809  
 5226 EVANS JOHN T • PA3-2820  
 5232 BURKEVILLE GERTRUDE L MRS • PA3-2820  
 5235 WALLACE ELIZ L MRS • PA5-3938  
 5236 KING SUSAN J MRS • PA2-3580  
 ---S IRENE INTERSECTS  
 5306 HICKEY PATK J • PA3-0067  
 5312 SCOTT WM W INTERSECTS  
 5318 CUNNINGHAM RUTH D MRS • PA2-6881  
 5324 MC CARL PA5-5492  
 5330 GILL HELEN L MRS • PA2-9819  
 5331 BRANDON INTERSECTS  
 5403 LINK JOHN W • PA3-2295  
 5404 JACKSON LABEL MRS • PA2-0965  
 5409 KODA MARGOT M • PA3-5318  
 5410 FREDRICKSON SWAN • PA5-3616

COLUMBIA ST--FROM 800 ALASKAN WAY NORTHEAST 936  
 65 VACANT BUILDING  
 71 POLDS  
 200 FREEMAN MILLER PUBLICATIONS PUBL MA2-1626  
 200 DIRECTORY OF FOREST PRODUCTS INDUSTRY MA2-1626  
 200 ELECTRICAL WEST MA2-1626  
 200 ENERGY INTERNATIONAL PUBLS MA2-1626  
 200 FOREST INDUSTRIES PUBL MA2-1626  
 200 OCEAN FISHERIES PUBLS MA2-1626  
 200 PACIFIC FISHERMAN MA2-1626  
 200 PULP & PAPER MA2-1626  
 200 SEA & PACIFIC MOTOR BOAT MA2-1626  
 200 WESTERN BAKER MA2-1626  
 200 WORLD MIXING PUBL MA2-1626  
 201 SEATTLE OFFICE SUPPLY (STGE)  
 205 AMERICAN TYPE FOUNDERS INC MA2-0840  
 209 GLOSTEN L R & ASSOCIATES NAVAL ARCHTS MA4-7850  
 209 JENSEN BENJ F NAVAL ARCHTS MA4-7850  
 216 SEATTLE OFFICE SUPPLY (STGE)  
 300 WATSON T T CO MFRS AGTS MA3-0334  
 301 POLK R L & CO PUBLS MA2-0126  
 304 VACANT  
 306 CLEMEN C V CO FOOD BROKER MA2-5265

306A VACANT  
 308 VACANT  
 310 COLUMBIA PRINTING CO CML MA3-7830  
 316 VACANT  
 320 STRAUB BERNIE PUBLISHING CO MA3-0287  
 326 VACANT  
 330 VACANT  
 400 CUNNINGHAM RALSTON ASSOCIATES INC MFRS AGTS MA2-2341  
 402 ARGUS PRESS THE PRINTERS MA2-0260  
 426 VACANT  
 500 VACANT  
 502 OLYMPIC WINDOW CLEANING CO MA2-7345  
 508 VACANT  
 509 RICE SALES CO MFRS AGT MA4-8011  
 510 VACANT  
 512 NINE SAFETY APPLIANCE CO MA2-6622  
 516 VACANT  
 524 VACANT  
 6TH FL LAMONT & FEY ARCHTS & ENG MA3-0844  
 6TH FL REESE MARK G CONSULTING ENG MA3-0844  
 600 NICKUM PROPERTIES INC DEVELOPERS MA2-4390  
 600 NICKUM W C & SONS CO NAVAL ARCHTS MA2-4390  
 ---WESTERN AV INTERSECTS  
 79 MARINE DIGEST PUBLICATION MA2-2484  
 81 MARITIME PRINTING CO JOURNAL BUILDING JOURNAL OF COMMERCE NEWSPAPER MA2-8272  
 83 ROOMS  
 201 DAILY JOURNAL OF COMMERCE NEWSPAPER MA2-8272  
 201 SCORD PRINTING & PUBLISHING CO MA2-8272  
 202 NEWMAN-BURROWS CO INC PRINTRS MA2-3301  
 202 NORTHWEST MOTOR PUBLISHING CO MA2-3301  
 202 SEATTLE MAP & CITY GUIDE PUBLICATION MA2-3301  
 201 DIERS BINDER BOOK BINDERS MA2-0940  
 202 CAMP KEN REALTOR MA3-8525  
 30FL CAMEL WAREHOUSE SALES ROOM DRY GDS MA3-8525  
 4TH FL SHINGLES FABRIC PRODUCTS CLO MFRS MA2-0156  
 85 PAPER MILLS AGENCY INC WHOL MA2-0156  
 ---MA2-0156  
 88 DAN-KEN CO ADV SPECIALTIES MA2-0156  
 90 VACANT  
 91 CARRINGTON CO THE MACHY MA2-0804  
 96 VACANT

---1ST AV INTERSECTS 931  
 115 COLUMBIA GARAGE MA2-9673  
 ---20 AV INTERSECTS  
 214 COLUMBIA PUBLIC PARKING MA2-9681  
 215 CHAMBER OF COMMERCE BUILDING LOBBY  
 LOBBY LOBBY SEATTLE VISITORS BUREAU INFORMATION BUR MA2-5060  
 ROOMS  
 18TFL SEATTLE REAL ESTATE BOARD MA2-7221  
 103 SEATTLE FIRST NATIONAL BANK (AUDIT DEPT) MA2-3131  
 105 SEATTLE FIRST NATIONAL BANK (OFFICATING DEPT) 583-3131  
 DFL SEATTLE JUNIOR CHAMBER OF COMMERCE MA2-5060  
 30FL ALASKA & WORLD TRADE MA2-5060  
 30FL MARINE EXCHANGE INFORMATION BUR MA2-5060  
 30FL RETAIL TRADE BUREAU MA2-5060  
 30FL SEATTLE AREA INDUSTRIAL COUNCIL MA2-5060  
 30FL SEATTLE BUSINESS PUBLICATION MA2-5060  
 30FL SEATTLE CHAMBER OF COMMERCE MA2-5060  
 30FL SEATTLE TRAFFIC ASSN MA2-5060  
 30FL STATE DEVELOPMENT MA2-5060  
 4TH FL CLARK'S CATERING CO MA2-5540  
 4TH FL CLARK'S BUFFET RESTR MA2-5540  
 5TH FL VACANT

---3D AV INTERSECTS 930  
 300 SUPERIOR BLUEPRINTING CO (BR) MA3-6877  
 308 NORTH AMERICAN CASUALTY CO MA4-7334  
 310 MARTIN FISKEN & LEWIS INC MA2-4920  
 ---4TH AV INTERSECTS  
 403 OAKLAND HOTEL MA4-9877  
 ROBERTS FOREST E • MA4-9877

NORTH-WESTERN COLLECTION SERVICE INC.

NATION-WIDE SERVICE LICENSES and BONDS

12345 30th Avenue NE Suite D Seattle, 98125 In Lake City EMERS 2-480

1117 NE Boat Street, Seattle, 5

THE BOATING SHOW PLACE OF THE NORTHWEST CHRIS CRAFT - EVINRUDE MARINA, INC. MEIrose 2-6900

**Northwest Mortgage, Inc. — Northwest Bonded Escrows, Inc.**  
 9th FLOOR NORTON BLDG. - PHONE MAin 3-5522

NORTH BRANCH 10314 Aurora Ave. N. SEATTLE, WASH. 98133 LAkeview 5-8631	SOUTH BRANCH 127 SW 153rd SEATTLE, WASH. 98166 CHerry 3-7272	RENTON BRANCH 309-2nd Avenue RENTON, WASH. Alpine 5-1569	WEST SEATTLE BRANCH 5046 California Ave. SW SEATTLE, WASH. 98166 West 7-2400	BELLEVUE BRANCH 10806 NE 8th St. BELLEVUE, WASH. Glencourt 4-2007	RAINIER BRANCH 4741 Rainier Ave. S SEATTLE, WASH. 98118 Parkway 3-0200	LYNNWOOD BRANCH 198th SW and Scriber Lake Rd. LYNNWOOD, WASH. Prospect 8-3183
---	---	---	---	--	---	--

# EVERGREEN-WASHHELL MEMORIAL PARKS

11,111 Aurora Avenue North • Seattle, Washington 98133 • Phone: EMerison 2-5200

MA in 2-8766

GUY STEVENS, INC.

2126 3rd Avenue

The Friskly, Thrifty, Family Car

High Mileage - Low Cost - Top Comfort

12th At East Pine

DARTMOUTH AV S -FROM 2600 W  
GALEN N 1 BLK TO MAGNOLIA  
PARK WAY THEN R FROM 1604  
MAGNOLIA WAY W

1826 ANDREW GEO T JR •  
AT 2-6255

DAVIS PL S -FROM 1800 S  
DEARBORN SOUTHEAST

834 ENGLAND JACK E • EA4-7151  
842 DAVIS PLACE APARTMENTS  
145-1769

1 VACANT  
3 VACANT  
3 NO RETURN  
3 CHARLES NELLIE  
5 VACANT  
5 MARGARET  
7 NO RETURN  
8 JASON GERALDINE S MRS  
10 CRADENS JESSIE  
11 JOHNSON KELLY  
11 HARRIS BARBARA  
12 MC DANIELS WILLIE  
13 HARRIS BARBARA MRS  
15 CHARLES INTERSECTS  
900 FRANKLIN GERALDINE •  
906 FINSTER ROSCOE • EA4-1095  
909 COSTANTINO JULIA MRS •  
EA3-2631

910 VACANT  
911 NAPOLI ANTHONY • EA3-5848  
915 WYN W M •  
920 VACANT  
922 WYLLIE ERNIE •  
923 CASEY MARGT MRS  
926 TEBELMAN PAUL • EA5-0828  
934 KOKKOSKI FELIKS •  
EA5-3918  
937 EMERSON FLORENCE MRS •  
EA5-1898  
939 FURMAN ANTONIO • EA4-7688  
941 LARSEN GORDON D • EA5-0274  
949 NANA TATEA •  
EA5-1717

951 UNOTO RUTH •  
6951 UNOTO KOTAK A MRS  
9518 WOODS GRACE •  
—S BUSH PL INTERSECTS

S DAWSON ST -FROM DUWAMISH  
WATERWAY EAST INTERSECTING  
1ST AV S AT THE 5200 BLK

—MARGINAL WAY S  
—INTERSECTS  
—COLORADO AV S INTERSECTS  
24 WEST CHEMICAL PRODUCTS INC  
JAN SUPS RD2-7979  
54 OREGON-NEVADA CALIFORNIA  
MOTOR FREIGHT SYSTEM  
RD2-7420

71 ALL THY SERVICE RD2-9066  
—UTAH AV S INTERSECTS  
—1ST AV S INTERSECTS  
115 UNION CARTAGE WAREHOUSE •  
301 KING JAMES H RD2-9330  
305 NUNTER ROSS G RD2-9085  
317 VACANT

—4TH AV S INTERSECTS  
—5TH AV S INTERSECTS  
525 VACANT  
525 WANNY  
—6TH AV S INTERSECTS

—DENVER AV S INTERSECTS  
—CORN AV S INTERSECTS  
979 METROPOLITAN MOVERS INC  
FRANKLIN RD2-9477  
979 SEA-TAC DISTRIBUTORS INC  
BEER & WINE DISTRS  
RD2-0630

1112 BUDNICH ALF D • RD2-9124  
1115 VACANT  
1116 MC KING • RD2-9248  
1121 THURSTON RANDALL •  
RD2-0686  
1122 BUDNICH ANTHONY J •  
RD2-9382  
1124 VACANT  
1127 GERBER JOHN J • RD2-0993  
1135 MC KECHNIE WESLEY J •  
RD2-9792

—12TH AV S INTERSECTS  
1201 VACANT  
1208 VACANT  
—13TH AV S INTERSECTS  
1300 SAINT GEORGE CONVENT  
RD2-0988  
SISTERS OF THE BLESSED  
VIRGIN MARY RD2-0958  
1312 ELSHIRE JACK L RD2-7609  
1315 WALTER GEO M •  
1316 MYERS IDA L MRS •  
RD2-0686  
1317 LAPANSKY LILLY J MRS •  
RD2-7747  
1325 HERMAN PETER • RD2-9435  
1328 LARSON OSCAR M RD2-7976  
1334 TRUMAN KATHRYN M MRS •  
RD2-7617  
1337 BOSSI WALTER T • RD2-9156  
1338 ALBA JOSEPH • RD2-4294  
1347 MEDINA ROBT L • RD2-9054  
1348 VACANT  
1355 MC CLURE ALPHA D •  
RD2-9145

—15TH AV S INTERSECTS  
1503 STEGRY ELWORTH P •  
RD2-7229  
1505 JONES PATK •  
1509 MC CLELLAND MARION M •  
RD2-0998  
1510 FERRY FLETCHER F RD2-9077  
1515 HANSEN HENRY C • RD2-9492

1516 MORAN ERLE E • RD2-0867  
1520 KALVOD RAYMOND H RD2-7164  
1523 OLSEN OSCAR •  
1528 BENNETT A LEROY •  
RD2-0419  
1529 TARABOCHIA ROBT F •  
1535 ZEITLER RAYMOND E •  
RD2-3743

1538 CARLSON MARTIN • RD2-0838  
1539 ANDERSON FRANK E •  
RD2-9385

1545 LAGDOZZINO NICK • RD2-7493  
1548 COOPER ALFR • RD2-0998  
1549 FONTANA LOUIS V •  
RD2-7985  
1552 ISEBRIED FRANK • RD2-7161  
1555 FONTANA ARMANDO P •  
RD2-3743

1559 DAVIS HUGH A • RD2-7140  
1563 JILKE ROBT L RD2-7691  
1564 BOWMAN ROBT M • RD2-1223  
—17TH AV S INTERSECTS  
1705 LEWIS ALBERT R RD2-0598  
1711 YOSHIMURA DICK N •  
RD2-7936

1712 VACANT  
1716 WILKIN HENRY J •  
RD2-7214  
1717 CUFF HERBERT •  
1723 HASNEN VERNON E •  
RD2-0879  
1724 CHAMBER ANDREW N RD2-9041  
1727 VACANT  
1730 SCHOU RAE MRS • RD2-7838  
1737 KENNETH •  
RD2-7088  
1738 BECKER ARTH • RD2-9168  
1739 BOSSUIT ELMER H PA2-7696  
1744 WICH KENNETH C •  
RD2-3064  
1747 HENDERSON IDA J •  
1755 FOLEY RCL J • RD2-7618  
1758 VANEE EVERT • RD2-0898  
1763 THOMAS GRACE RD2-0673  
—19TH AV S INTERSECTS

—BEACON AV S INTERSECTS  
2401 MOORE SIBB L • PA3-9515  
2407 MATSUHITO HIROO M •  
RD3-0796

2414 EUG EUG S • PA3-6182  
2415 KURATA ANNA V • PA3-3575  
2419 JAMES GOOD WES •  
PA3-3640  
2515 APPELLGATE MARY L MRS •  
PA5-5218  
2521 CERON • PA3-8779  
2520 KERKOR VINCENT R •  
PA2-8893

2601 CORRIE DOUGLAS E •  
PA3-6950  
2609 PROCTOR F FLOYD •  
2615 OGATA TOMIC • PA5-5513  
2618 PETTY ALF • PA5-7988  
2625 SHUKER CHARL • PA2-2111  
2627 MATTHEWS EUG • PA2-7610  
—23RD AV S INTERSECTS  
2703 NO RETURN  
2704 KIMMER DAVID • PA3-2720  
2706 KROGZEM M J • PA5-2890  
RD3-0838

—28TH AV S INTERSECTS  
2804 MANTON MATHEW J •  
PA3-5518  
2805 SHARLOCK FELIX • PA5-4214  
2815 VROGHEINREY DONALD •  
PA5-1765  
2818 KLOOTZ WM D • PA3-3106  
2819 STEEPLES MILES R •  
PA5-5877

—29TH AV S INTERSECTS  
2912 CAMBERN JEAN D • PA3-2946  
2913 DAUGAN MORRAN C BLDG  
CONTR  
3002 BOBBY JOHN H • PA3-2722  
3012 HATFIELD JOHN T •  
3016 HUCKLE DONALD H •

3022 HANSON TALLEF • PA3-8948  
3027 CITTINGEN WM B •  
PA3-3487  
3032 VACANT  
3033 VACANT  
3033 HADNOT PETE • PA5-9306  
3034 LEWIS JESSE R • PA5-5749  
3040 GIBSON AURBY D •  
PA5-0861  
3043 LAW SUE MRS • PA3-1082  
3046 NAGADKA RICHD S PA5-1460  
3047 CYRACEK AGNES S MRS •

—32D AV S INTERSECTS  
3202 CURTIN DAN PA5-9318  
3212 HORTON EDGAR P PA3-8368  
3220 DAY JACK S • PA3-1710  
—33D AV S INTERSECTS

—35TH AV S INTERSECTS  
3502 RABBITT TERENCE M •  
PA3-6287  
3508 CHIBA BAIN • PA5-9639  
3511 PULSON BELL H • PA3-1237  
3514 HIRABAYASHI SHUNGO  
RD2-7715  
3515 TAKEKOTO VICTOR M •  
PA3-6957  
3520 KASHIMO PAUL S • PA2-1950  
3523 BELL GRACE L MRS • •  
3526 NO RETURN •  
3527 WOODS DAN •  
3530 BECHARD EDW J • PA2-3132  
3535 FOUNTAIN ARTH • PA2-5969  
3538 WALKER LEO PA5-7416  
3543 JORGENS IVE V •  
PA2-0090

—RENTON AV S INTERSECTS  
3601 FUKUTOMI KEN • PA3-3148  
3607 YOUNG JAMES H • PA2-3154  
3609 PAULUS JOHN Q PA2-2663  
—37TH AV S INTERSECTS

3701 BONDURANT MORRIS A •  
PA3-4028  
3705 BAGLE EARL C •  
3709 BURKE EDWIN R • PA2-8420  
3717 SAKAMOTO JOSEPH S •  
PA5-9137

3723 FURUTA TERUMASA •  
3727 ANDERSON ORRIE D •  
PA2-0836  
3730 FALCONER BEN R • PA3-7825  
4220 TELLEFSON ROBT S PA2-6560  
4221 JENSEN THURLOW H PA5-0258  
REAR COTTER THOMAS  
4227 GARDNER RAY • PA2-5948  
4235 THOMPSON SERENA C MRS •  
PA2-3865

—43D AV S INTERSECTS  
4315 HAMMER ROBT •  
4317 VACANT  
4321 MARDELLI NICHL • PA2-6479  
—44TH AV S INTERSECTS  
4401 SKEEM JAMES R • PA5-3135  
4407 TONGE WM T • PA2-6529  
4411 BRULAND RAYMOND  
4419 HUGGINS LAURADELL MRS •  
PA5-6445

4425 NELSON NORMAN D •  
4427 JONIENTZ MAX • PA2-1060  
4428 ROBIN N • PA2-0731  
4435 RUSSELL GLENN V •  
PA2-3845

4436 MC NECHAN CARROLL W •  
PA2-3745  
4442 VAMKRODS NICK P • PA2-3743

—45TH AV S INTERSECTS  
4500 CARLSON BERT E • PA2-2766  
4512 CHISM RUDOLPH M • PA3-7329  
—46TH AV S INTERSECTS  
4612 VACANT  
4613 LENIHAN JOSEPHINE V MRS

4615 BURDE FRITZ W • PA2-0280  
—47TH AV S INTERSECTS  
4702 WHEELER RAY • PA3-5022  
4703 CHRISTMAN ROSCOE • PA2-7031  
4706 CARLO KATH MRS • PA5-7695  
4707 STANLEY GERALD H •  
PA3-5975  
4711 STANLEY GERALD H •  
PA3-4923  
4714 ALWELPH PINNAS D •  
PA2-3156

4720 ARNEVECK BRET PA5-9971  
4721 JENSEN HENRY S • PA2-9241  
4724 GORDON WM JR • PA5-3594  
—48TH AV S INTERSECTS  
4801 ENGLISH VINCENT R •  
4807 JUNGERS EDNA C MRS •  
PA3-5900  
4815 CONNELL MINNIE M MRS •  
PA2-8293  
4819 MC BRIDE JOHN W •  
PA2-3094  
4823 FLEDER JOHN G • PA2-2441  
4901 VACANT  
4904 ERICKSON ANDREW C •  
PA5-3512

4908 WILLIAMS WAYNE G PA5-3044  
—50TH AV S INTERSECTS  
5002 VACANT  
5013 HASSON AARON B PA5-9419  
5015 LEVY RACHEL MRS PA5-1493  
5017 GARDNER ONE DAY  
CLEANERS PA3-2313  
5019 SEWARD PARK HOUSE OF  
BEAUTY PA3-7350  
—WILSON AV S INTERSECTS

—51ST AV S INTERSECTS 157  
5100 DE FRANCO LOUIS F  
INSURANCE AGENCY INS  
PA3-1680  
FARWEST SECURITIES CO INV  
BROKERS PA3-1680  
MILLER C MARC •  
ASSOCIATES APPRAISER  
PA5-0710  
GOLDEN THIMBLE FABRICS  
PA5-9046  
KOEHLER KENNETH E ARCHT  
PA3-7600  
WHEELER JAMES REAL EST  
PA5-5891

5102 VIVIAN'S BEAUTY SALON  
PA5-5891  
5108 SEWARD PARK COURTS  
1 SCHREIBNER BILL J  
PA5-7543  
2 MARRERO OSVALDO PA2-0269  
3 SCHUTTE FRED  
4 LEVY LEO PA3-4786  
5 ISRAEL VICTORIA L MRS  
PA5-2309  
6 ALTABETT ISAAC PA5-6339  
7 AMER ESTHER MRS  
PA3-8271  
8 RUSSAK HARRY H PA2-3993  
9 SEWARTSON MYRTLE O MRS  
PA3-4793  
10 WES-1499  
11 AMIEL MAGGA MRS  
PA3-7718  
12 JENSEN ALMIE LEAH MRS  
PA5-3858  
STREET CONTINUED  
5111 APARTMENTS  
1 PARKING MAUDE MRS  
PA5-5166  
2 OLSON ROBT C PA2-7435  
3 COLMAN RONALD G  
4 SNYDER THOS PA2-3127  
5 FREDERICK EDNA A •  
PA3-6849  
6 NOLTON DENNIS  
7 CALDERON VICTOR PA3-5821  
8 NALMIAS RACHEL PA5-7930  
9 GORDON GERALD  
10 IVERS TOM  
11 MARX RONALD L

5117 VACANT  
5119 VACANT  
5122 BROMMOTT JESSIE A MRS •  
PA2-5192  
5125 BIALKOWSKY INEZ MRS •  
PA5-2197

5126 STEPHENS EDW A • PA3-1403  
5131 WOODS MILTON L • PA2-7540  
5132 RDE VIRGIL V • PA2-0495  
—52D AV S INTERSECTS  
5200 CONN C EARL • PA3-3627  
5203 CARTER CHARLES V •  
PA3-7508  
5206 PENNINGTON OSCAR W •  
5209 ROGAN PETER C • PA2-6207  
5210 MC CLURE C HOWARD •  
PA3-0966  
5215 MOSS PATRICIA MRS  
PA3-1623  
5216 THOMPSON BARRY •  
5219 JOHNSTONE JAMES PA3-0476  
5220 FRANKO VICTORIA MRS  
PA3-8858  
5223 HELLERDOP MILDRED E MRS •  
PA5-3443  
5224 BERK GLORDA J • PA2-7379  
5229 FARNAN ELLEN MRS •  
PA3-3626

5230 HERRINGTON CONSTANCE MRS  
• PA2-7791  
5233 WILLNER WM • PA2-0949  
5236 MOZZONE WM C • PA3-1025  
5237 SPANGLER ROY E • PA5-6697  
VACANT  
5241 MANSELL ERNEST L •  
PA3-2922

5247 ANGEL ROSA PA5-9505  
—54TH AV S INTERSECTS  
—SEWARD PARK AV S INTERSECTS  
550TH AV S INTERSECTS  
5500 MURRAY E •  
PA5-8372  
5515 BROW HARRY O • PA3-5306  
5518 SVENSDEN RAGNAR E •  
PA2-7358  
5519 BROWN HARRY • PA2-9027  
5524 TORRE MARIO G • PA5-0161  
—57TH AV S INTERSECTS  
5705 SCHMIDT FRED W • PA3-2178  
5710 URSHID JOHN V • PA3-3529  
5711 WHITING D LYN • PA3-3718

SW DAWSON ST -FROM 5100 16TH  
AV SW WEST

—16TH AV SW INTERSECTS  
1600 SEAGER BERNARD I •  
WES-8485  
—17TH AV SW INTERSECTS  
1701 MORRISON RAYMOND S •  
WEP-4897

1707 VACANT  
1711 MORRISON DAVID  
—18TH AV SW INTERSECTS  
1802 ROBERT GARDNER WES-6783  
1808 MC FARLANE ALEX •  
WES-6783

1812 VACANT  
1818 LABEL CHARLES •  
1822 JONAS ARTH E • WES-5618  
—19TH AV SW INTERSECTS

—21ST AV SW INTERSECTS 247  
2103 VACANT  
2107 VACANT  
—25TH AV S INTERSECTS 245  
3515 CHISLER HILDA H MRS •  
WES-4335  
—36TH AV S INTERSECTS  
—37TH AV SW INTERSECTS  
—38TH AV SW INTERSECTS  
3801 EUSTICE JULIA  
3803 NO RETURN  
3805 VACANT  
3807 PIERSON NANCY WE2-7497  
3811 FAUNTLEROY WAY SW •  
—INTERSECTS  
3917 LUDWIG ALF M • WE7-6808  
3921 TEBELMAN EDW F • WE5-7039  
3925 VACANT  
—40TH AV SW INTERSECTS  
4016 EVERSON CLARENCE A •  
WE5-5534  
—41ST AV SW INTERSECTS  
4104 ANDERSON HAROLD S •  
WE5-5543  
4111 WILSON ELIZ M MRS •  
WE5-2008

—42D AV SW INTERSECTS  
4217 DAWSON APARTMENTS  
WE7-0626  
A FORD JOHN  
1A VACANT  
1B BRACKNEY G A  
2 DUSABECK THELMA E  
2A SNOOK ELMINA  
3A HEAD BELL  
3B KRAMER CHUCK  
4 VACANT  
4B HALL HENRY  
21A BODE ERNEST W  
21B VACANT  
22A BUTCHER MAUDE MRS  
22B TUMICLIFF ARDEN  
23A HALL MIKE  
23B BAGLEY HARRISON  
24A WOLD CLEM  
24B BAKER MRS  
31A CROMER WALTER  
31B MURRAY J D  
32A VACANT  
32B VACANT  
33A HEDLUND GIL  
33B BROWN JERRY  
34A CALBJORNSON FRED  
34B TRACY ROBT M WE2-7354  
4220 WESTER APARTMENTS  
24 NEUMILLER DOROTHY  
25 ADAMS THUR H WE2-0546  
26 SIMS LOUIS  
27 MC CAIN THOMAS  
31 HENIFIN C V  
33 LARSON P  
34 THURSEN N  
34 TAYLOR ROGER

8328  
15th Avenue  
NW  
SUNSET 4-1900

**FIRE FUEL**  
SERVICE CO.

SPECIALISTS IN CONVERSION  
OF NATURAL GAS HEAT TO OIL HEAT

HEATING OILS  
FURNACE SALES  
AND SERVICE

Details For: Year Source TP Adjoining  
S DAWSON ST 1966 R.L. Polk Co Publishers - X

INSTANT CREDIT TO HOLDERS OF APPROVED MAJOR CREDIT CARDS  
Phone Main 3-2843

215 6th Avenue North, Seattle

301 DEXLEY AVENUE NUKHIN, SEATTLE  
PHONE Main 2-8100

Tracec Order United Workmen

**LIFE - ACCIDENT - HEALTH, GROUP, RETIREMENT AND HOSPITALIZATION PLANS**  
Issued separately or in combination at a substantial saving  
**NORTHERN LIFE INSURANCE COMPANY**  
Northern Life Tower  
Established 1906  
Tel. Main 4-0031

**EAST GREEN LAKE WAY N--CONTD**

5818 KYRIAKOS DIMITRI H  
5822 BASCO HELEN A • LA2-4852  
5826 KALUSHE ELSIE MRS •  
LA2-1954  
5830 MORELAND HENRY L •  
LA2-3458  
5834 SMITH ASA H • LA2-4436  
5838 WILCOX MARGT LA3-9568  
5844 WILLIAMS DOUGLAS B  
LA2-4590  
5850 DEVEREAUX MARY K MRS •  
LA2-6374  
5854 WILDING ALVIN G •  
SHEKER JEANETTE LA2-5559  
LA2-6347  
5858 DUALE MORRIS A • LA3-1514  
---KIRKWOOD PL N INTERSECTS  
6202 PHILLIPS IRENE C MRS •  
LA2-1325  
DAMSON GARY  
6208 ORR COZL L MRS LA3-4543  
6206 SVALKE ROSS B • LA2-6020  
6210 CLARK WM G • LA2-1799  
6212 CAMPBELL DONALD H •  
LA4-1093  
6218 SMITH HEWMAN C • LA3-3991  
6222 PEPPMILLER MARVIN H •  
LA3-2157  
6228 HARDY FRANK A • LA5-7824  
6232 WORTHEN JOHN E PNTR CONTR  
• LA3-1927  
---N 630 INTERSECTS  
6300 LAMONT TITIE D MRS •  
LA4-2405  
6306 JOHNSTON DONALD L •  
LA3-3943  
6312 HOUGH CARL H • LA4-5305  
6318 WILLY AME • LA3-0841  
---MERIDIAN AV N INTERSECTS  
6350 GREEN LAKE SEVENTH DAY  
ADDITIONAL  
LA2-1330  
---N 640 INTERSECTS  
6406 WESTERLUND AMELIA K MRS •  
LA2-1330  
6410 CURTIS JERALD J •  
CARTER ROLAND  
6416 MURRAY W • LA2-6751  
6424 ACKERLEY JODI W MRS •  
LA3-5484

---NE 65TH INTERSECTS 132  
6502 PERRY WM  
6508 HOLLAND WYMOND E LA5-7751  
6512 PHILLIPS FRANK C LA3-1309  
6516 JONES JUDITH M • LA3-9498  
6524 HISHNO JAY V • LA4-4904  
6524 HUNTINGTON JEAN E •  
LA3-3950  
6530 DAVIS JAMES W • LA4-6209  
6531 HOLLAND THOS E • LA3-0841  
6534 MORAN KATH W MRS •  
LA3-0363  
6538 HUNTINGTON CHARLES LA3-0329  
6544 GILPATRICK F JACKSON •  
LA4-5851

---NE 66TH INTERSECTS  
6600 POLK INE • LA3-0841  
6608 CHRISTENSEN WALLACE •  
LA2-2039  
6614 HERRICK DONALD C •  
LA2-0484  
6638 KAIFER ALTA A •  
LA3-9088  
6644 WATKINS VIRGINIA F MRS •  
LA3-3952  
6648 WATKINS HELEN B •  
LA3-3952  
6652 KENNETT HENRY R •  
LA3-1020  
6658 VACANT  
6666 ADY EUG H • LA3-9051  
6670 ANDERSON CARL E REV •  
LA4-0882

---SUNNYSIDE AV N INTERSECTS  
6712 VACANT  
---S 2D AV NE INTERSECTS  
6800 GEORGE'S CHEVRON SERVICE  
STATION GAS LA3-9841  
6850 SPUD FISH & CHIPS RESTR  
LA4-0565  
---4TH AV NE INTERSECTS  
6900 ALBERTSON'S FOOD CENTERS  
INC SRD LA2-1773  
---5TH AV NE INTERSECTS  
6720 HEARTHSTONE TENTS  
LA5-9666  
301 SIMPSON KATH B MRS •  
302 BOWDEN MAUDE •  
303 BOWEN EDITH C MRS •  
304 BROCKELMAN MARIE MRS •  
305 SMOESHAMMER IDA •  
306 ANDERSON ALMA •  
307 WIDOFF ERNESTINE MRS •  
310 VACANT  
312 BEARD HARRY R •  
313 KEISLER HELEN MRS •  
314 LINS EMM S •  
315 VACANT  
316 GARSUKH HELEN •  
317 SUTHERLAND FLORENCE L •  
318 BERNARD ALBERT F •  
319-320 VACANT  
321 VICTOR ALMA E MRS •  
322 VACANT  
323 KLEPPER HELGA •  
325 JOHNSON ERIK H •  
327 RILEY WARTHA MRS •  
328 VACANT  
329 GAMBLE ELSIE MRS •  
330 BRANDT EFFIE MRS •  
331 TABOR MAE F •  
332 VACANT  
403 JONES EDNA B MRS •  
404 HEDLUND STEFFAN •  
405 HELLESEN CAMILLA MRS •  
406 YOUNG LENA W •  
407 PRIESTLEY ELNA MRS •  
408 HALE WALTER •  
410 VACANT

412 HOOT E A •  
413 HENDRICKSON ARTH C •  
414 BENJAMIN MARIE •  
415 MULLIGAN JEANNETTE MRS •  
416 MAC DONALD ETHEL MRS •  
418 VACANT  
419 FRED HULDA MRS •  
420 GANTZ HAZEL G MRS •  
421 MC ATEE PAULINE B MRS •  
422 GRADE LOUISE M •  
423 VACANT  
425 SCROGGS M D •  
427 DAY HERBERT •  
428 VACANT  
429 JOHNSON ELLI MRS •  
430 BASSETT HERBERT E •  
431 VACANT  
432 DANIELSON MABEL MRS •  
433-435 VACANT  
437 HEINLE FLORENCE R MRS •  
LA2-1325  
501 VACANT  
503 ERICKSON ASSAF •  
504 VACANT  
505 LEHMKUHL MABEL J MRS •  
506-508 VACANT  
509 VACANT  
512 MURLEY SIMON •  
513 WITTENBORN MANNIE •  
514 GUYSTREIN JEANIE MRS •  
515 SOVOLD OLE A •  
516 JOHNSON ISIDORE I MRS •  
518 RODEBAUGH JOHANNA S •  
519 FISHER ADELAIDE D •  
521 LAWSHE DAISY E MRS •  
522 STARR THERESA MRS •  
523 BJORKLUND ESTHER J MRS •  
525 WALLEN SARAH MRS •  
527 TILL ELIZ J MRS •  
528 HALLSTROM OSCAR T •  
529 VACANT  
530 LINDSEY IVY J MRS •  
531-535 VACANT  
537 VACANT  
538 VACANT  
540 GOETZ GRIFITH PAUL •  
541 CRANDALL ELLA MRS •  
542 HINDRUM JOSEPHINE MRS •  
543 JARBOE KATH MRS •  
544 BRADURY ADELINE MRS •  
548 CLOUGH MILDRED N MRS •  
549 HELLSTROM OSCAR T •  
620 SELL MYRLE M •  
621 TURNER WERVA •  
622 KAIFER ALTA MRS •  
623 SCHLOTS ELEANOR •  
624 ANDERSON MRS •  
627 GOETZ LILLIAN M MRS •  
628 ANDERSON MRS •  
630 ANDERSON MARIE C MRS •  
631-635 VACANT  
637 VACANT  
701-708 VACANT  
710 VACANT  
712 BECKETT BERTHA MRS •  
713 HONEVY F MARGT MRS •  
714 VACANT  
716 KROEDEL ERBA MRS •  
716 BALL RUTH MRS •  
717 UTERBACK CLARENCE H •  
719 WITTE LYDIA MRS •  
720 VACANT  
721 COLE LOUISE C MRS •  
722 VACANT  
723 KAIFER ALTA MRS •  
725 HANSETH OLAF •  
727 SYLLIASEN VINCENT L •  
728 WILLIAMS ALPHARETTA MRS •  
729-734 VACANT  
735 ELLIS EDITH R MRS •  
737 MC CALLUM MAUDE •  
801-808 VACANT  
810 VACANT  
812 NORDALE ARNOLD M •  
813 BEESON GAYLE MRS •  
814 VACANT  
815 NIELSEN HARLOW B •  
816 HALEY VACANT  
818 GUNNARSON LAWRENCE E •  
819 VACANT  
820 REVELLE MILDRED MRS •  
821 BARTLETT BERNARD B •  
822 RECOB ALICE B MRS •  
823 TREANGOR ANNICE MRS •  
824 RASMUSSEN CARL P REV •  
827 VACANT  
828 NIELSEN ALPHILD MRS •  
830 JOHNSON BERTHA R MRS •  
831-835 VACANT  
837 HAMER JEANNETTE M MRS •  
501-908 VACANT  
910 CARLSON CLEMENT J •  
912 JERBERT EIVAR •  
913 ISAACKSON ANNA W MRS •  
914 VACANT  
916 LOEW EDGAR A •  
918 BETHKE WILLIE A •  
919-920 VACANT  
921 HAGBOLM CONRAD •  
922 VACANT  
923 HERBERG RUTH •  
925 GLOSTER BESSIE J MRS •  
927 BERNWALL WILLIS A •  
928-935 VACANT  
937 SYLLIASEN CLARENCE J •  
MRS •  
1001-1008 VACANT  
1010 STEVENS FLORENCE S •  
MRS •  
1012 BATCHELOR STUART L •  
1013 VACANT  
1015 COMPTON ETHEL MRS •  
1016 LOBDELL JAMES S •  
1019 VACANT  
1022 VACANT  
1023 FISCHER ALICE MRS •  
1025 CONNIE LILLIAN MRS •  
1027 KNUEPPEL AUG C •  
1028 VACANT  
1029 VACANT

1031 GENTLE MARJORIE •  
1032-1035 VACANT  
1555 NORTHWEST MAGAZINE  
DISTRIBUTING CO WHOL  
NEWS DEALERS AT4-7617

EAST LAUREL DR NE -FROM 54TH  
AV NE  
4520 OUTCALT RICH D •  
LA5-4017  
4524 BIERMAN C WARREN •  
LA2-2487  
4528 LONG ROBT W • LA3-7994  
4529 DASH JAY G • LA2-0485  
4532 PEDIGO ROBT W • LA3-3862  
4533 MATSON MICHL P • LA2-4352  
4539 SANDERSON A •  
LA3-1949  
4540 CLEMENTS RANDOLPH •  
4545 PRESSLY THOS J • LA2-6344  
4546 WINGFIELD GODDUE •  
LA2-2194  
4552 WOODBURN LLOYD S •  
LA4-7774  
4556 WITHERS RCBT R • LA5-6876  
4565 CRAYNE RUTH R MRS •  
LA2-6657

EAST LAUREL HURST DR NE -FROM 28  
SOUTH END W LAURELHURST DR  
NE NORTH S SOUTH OF WEBSTER  
RD NE  
3008 GEORGE EVA S MRS •  
LA2-7666  
3011 ROBINSON JOHN C •  
3012 PARSONS GEO H • LA3-2243  
3018 LUTZ ELDON • LA2-7470  
3023 RUTHERFORD MARGT D MRS •  
LA3-7325  
3033 WOODFORD OLIVER H •  
LA3-2244  
3038 ROGGE EDGAR A • LA2-6603  
3042 REI FRANK W C L V •  
LA2-6603  
3045 HANNAH ROBT • LA5-8930  
3048 THURBER MURIEL S MRS •  
LA4-0726  
3048B STROUT WYLVIN L •  
3049 QUIGLEY JOSEPHINE M MRS •  
LA5-3565  
3054 LEAR HARRY B • LA3-2222  
3057 VAN CAMP WALTER A •  
LA5-3565  
3100 FLOHR L CARLOS • LA4-1311  
3109 HANSON HENRY • LA5-9610  
3112 WILEY WELLES R • LA3-5374  
3112K VACANT  
3120 QUIGLEY J EDMUND •  
LA4-6362  
3124 O'BRIEN DAVID E • LA2-9106  
3125 SCARVIE GLENN M LA3-5441  
3128 FREEMAN GEO W • LA4-1623  
3131 LUTZ ROBT E • LA2-3131  
3135 LEE THERESA P MRS •  
LA2-2222  
3140 ALKIRE DURWOOD L •  
LA2-5071  
3141 DAVIS HAL R • LA3-0870  
3145 ANDERSON ROY B • LA3-3852  
3150 GEORGE HOWARD • LA5-0469  
3151 GOSS HAROLD L • LA2-6739  
3152 GARRIGAN HENRY B •  
LA3-6972

---NE 330 INTERSECTS  
3302 WATKINS WM H • LA3-3850  
3310 SUZUKI M PAUL • LA4-2160  
3315 MCKEES RUTH •  
MRS • LA2-3660  
3316 PALKEN MORRIS • LA2-6555  
3324 MORTON LINTON • LA2-2790  
---46TH AV NE INTERSECTS  
3354 HULETZ EDW A • LA2-2298  
3355 FALES GILBERT R •  
LA3-3355  
3360 EASTMAN ELYWN A •  
LA2-9308  
3368 GERMAN CHARLES E LA5-8566  
3373 ROBERTS KENNETH M •  
LA3-3355  
---47TH AV NE INTERSECTS  
3400 SWANSON AUG G • LA2-3662  
3402 EVANS MILTON J • LA3-2098  
3415 GARDNER ERIC D • LA4-3133  
3419 JONES BRADLEY T •  
LA2-3618  
3431 BARKER GRACE W MRS •  
LA2-1248  
---S1ST AV NE INTERSECTS

EAST MARGINAL WAY S -FROM JUNG  
OF S HULGATE AND S ALASKAN  
WAY SOUTH  
---S WALKER INTERSECTS  
2201 DON'S CHEVRON GAS STA  
2241 SEA HAG TAVERN MA3-9482  
2247 INTERNATIONAL HANDLING CO  
MA3-7066  
OLYMPIC PENINSULA  
STEVEDORING CO MA3-7999  
ROTHSCHILD INTERNATIONAL  
STEVEDORING INC MA3-7966  
MONTGOMERY STEVEDORING CO  
INC SIDE ENTRANCE  
MA3-7999  
2731 COMMERCIAL IMPORT &  
EXPORT CO MA3-6856  
---S STACY INTERSECTS  
---S LANDER INTERSECTS  
---S FOREST INTERSECTS 963  
---S HORTON INTERSECTS  
S HINDS INTERSECTS  
3400 CRANE SUPPLY CC WHOL PLNB  
SUP MA4-1323  
3415 AMERICAN MERCHANT MARINE  
LIBRARY ASSN MA4-0788  
LABEL PRINTERS MRS  
MA4-0788  
3420 TAYLOR EDWARDS WAREHOUSE  
& TRANSFER CO INC (WHSE)  
M 1-1-60

3425 PUCKETT CO THE CANNED  
SALMON LABELERS MA3-4141  
3433 SEATTLE SEAFOODS INC WHOL  
MU2-2150  
3440 ANCHOR HOCKING GLASS CCRF  
MRS MA3-3444  
NORTH CITY GLASSWARE WHOL  
MA2-7115  
PORTER H K CO INC (ELEC  
DIV) MA3-3775  
EVANS MACHINERY CO MACH  
TOOL S MA3-7992  
VANDEER PACIFIC INC  
CONCRETE WATER PROOFING  
MA3-0538  
3451 WESTINGHOUSE ELECTRIC  
CORP (REPR DIV) MA3-0808  
REAR WESTINGHOUSE ELECTRIC  
CORP (INDUSTRIAL REPR  
DEPT) MA2-7262  
3466 BUILDING  
ROOMS  
101 ANCHOR HOCKING GLASS  
CORP (OFC) MA3-3444  
102 VACANT  
291 WESTWARD SHIPPERS  
TRAFFIC CONSULTANT  
MA4-2533  
104-106 VACANT  
202 TAY-GAR SALES INC FOOD  
& MESE BROKERS  
MA3-3242  
203 VACANT  
204 LANGER & CC FOOD  
BROKER MA3-3242  
207 VACANT  
208 VACANT  
209 AAR TRAFFIC  
CONSULTANTS MU2-2818

---S SPOKANE INTERSECTS 966  
3600 ALASKAN COPPER WORKS CO  
MA3-5800  
3616 R DISTRIBUTORS INC BEER &  
WINE  
3623 AIR REDUCTION PACIFIC CO  
OHIO CHEMICAL PACIFIC CO  
OYGE MA4-5366  
3626 U S PIPE STEEL CO  
(WHSE) MA2-0890  
3628 NORTHWEST CHAINS &  
SPROCKETS INC DISTR  
LA2-0629  
3633 ANDREWS MACHINERY OF  
WASHINGTON INC CONTRS  
EQUIP MA4-7121  
3636 ADVANCE  
MACHSOLD-NORTHWEST INC  
CONTRS SUP & EQUIP  
MA4-0144  
3651 HYDRAMATIC SYSTEM CORP  
HYDRAULIC SCRAP  
PROCESSING MA4-4610  
RICHARDS SHEAR CO  
---INDUSTRIAL SCRAP  
PROCESSING MA4-4610  
3660 GILMORE STEEL CORP MRS  
3670 NICHOLSON MANUFACTURING  
(SALES OFC) MU2-2752  
3693 STATE UTILITIES & TRANS  
CONN MA4-1844  
3695 STATE DEPT OF HWYS  
(APPRAISAL OFC) MU2-0702  
---DUWAMISH S INTERSECTS  
3801 LONE STAR CEMENT CORP  
WFR MA3-2280  
3818 WHEAT LA & SON MRS AGT  
MA4-6222  
---S NEWDA INTERSECTS  
---S DAKOTA INTERSECTS  
4100 CONSTRUCTION TIRE SERVICE  
(BR) RECAPPING MA2-6836  
INLAND STEEL PRODUCTS CO  
(WHSE) MA3-3323  
NATIONAL TRANSFER MOSE  
WHSE MA3-7550  
NATIONAL WAREHOUSE &  
DISTRIBUTING CO MOSE  
LA2-0676  
WEAVER BROS INC TRUCK &  
BARGE TRANS MU2-3950  
4120 VACANT  
4140 STATE SURPLUS PROPERTY  
SECTION PA3-0490  
---S IDAHO INTERSECTS  
---S IDAHO INTERSECTS  
4201 STATE LIQUOR CONTROL  
BOARD-STORES & AGCYS DIV  
MA4-0590  
STATE LIQUOR STORE NO 101  
MU2-1055  
STATE LIQUOR CONTROL  
(WHSE) MU2-1090  
---S OREGON INTERSECTS  
4500 BOEING CO THE (WHSE 5504)  
4545 MUNICIPALITY OF MET  
SEATTLE SEWAGE TREATMENT  
PLANT PA2-8363

---DIAGONAL AV S INTERSECTS 978  
4600 CASCADE MACHINERY &  
ELECTRIC INC ELEC MRS  
4634 CONTAINER CORP OF AMERICA  
(CORP) MA3-7323  
MRS R02-7330  
4660 K & L BEVERAGES CO WHOL  
BEER R02-7770  
K & L DISTRIBUTORS INC  
WHOL LIQUORS R02-7770  
NORTHWEST BEVERAGES INC  
R02-2770  
4661 PACIFIC NATIONAL BANK  
(MISSILE PRODUCTION  
CENTER) MA2-5336  
---S ALASKA INTERSECTS  
4735 BOEING CO THE (MISSILE  
PRODUCTION CENTER)  
655-2096  
---S HINDS INTERSECTS  
5000 TOTEM EQUIPMENT CO  
LOGGING EQUIP R02-9191  
5001 PIONEER TOWING CO BOATS  
R02-9200  
5016 ROGER'S SIGNAL SERVICE  
GAS STA R02-9802  
5053 ALASKA AIR FORWARDING  
CORP AIR FRT R02-4300

**OLYMPIC FOUNDRY COMPANY**  
IRON FOUNDERS  
5200 AIRPORT WAY SOUTH ESTABLISHED 1900 PARKWAY 2-7123



**Details For:** Year Source TP Adjoining  
EAST MARGINAL WAY S 1966 R.L. Polk Co Publishers - X





OLYMPIC NATIONAL LIFE INSURANCE COMPANY UNIGARD INSURANCE COMPANY

FIRE - LIFE - AUTO - CASUALTY

HOME OFFICES - SEATTLE Phone MU 2-7200

SW CLOVERDALE ST - Contd

- SW 29TH INTERSECTS 287
---30TH AV SW INTERSECTS
3021 MERSEY FRED M \* WE7-1894
---31ST AV SW INTERSECTS
3103 KERR EARLE V \* WE5-1149
3108 LARSON GUSTAV T WE7-5032
3121 SMITH D M \*
---32D AV SW INTERSECTS
3215 NO RETURN
3216 BLAINE ARTH K \* WE7-0074
3220 SOLDEN CECILIA M MRS \* WE8-8712
3221 BIGGAR ALICE J MRS \*
---34TH AV SW INTERSECTS
3403 LEWIS HERMAN \* WE5-1823
3420 CALVARY LUTHERAN CHURCH WE7-6590
---35TH AV SW INTERSECTS
3518 HACK VICTOR A \* WE5-6099
---36TH AV SW INTERSECTS
3604 ROBERT BRUCE M WE2-9038
3610 STANTON C L WE5-9171
3613 BARLEY STEVEN C \* WE7-8641
3616 ETCHISON EDNA M WE7-4405
3617 ZEMAN ANTONIN \* 938-1202
3622 DUNUM EDWIN \* WE5-4239
3623 SEALS JAMES \* WE7-8651
3626 WHIT DAVID \*
3627 TACK ROBT \*
---37TH AV SW INTERSECTS
3702 DREYER JAMES \* WE5-8846
3703 GEE FRANK H \* WE5-5768
3707 GAINES JAMES C \* WE2-1176
3710 BROWN WALTER \* WE5-3720
3711 JOHNSON KENNETH D \*
3716 ELLISON ROSA L MRS \* WE5-5108
3719 MC GOWAN JAMES R \* WE7-9607
3723 NESBITT MARION P \* WE7-6026
3724 MOLLITOR MELVIN T \*
3730 SKARET ALBERT V \* WE2-2713
3732 FELT ROBT G \* WE7-9293
3738 SVCHYSKY ISABEL \*
3739 JACKSON VINCENT C \* WE5-9172
3744 BAILEY ARNOLD
---FARNELL PL SW INTERSECTS
3752 HARTLEY T J WE5-2124
3756 MC GAVRAN BURL E \* WE5-4362

285

- ZIP CODE 98116
---39TH AV SW INTERSECTS
4001 LAMB ROBT W \* WE5-0555
4005 NELSON ELENA MRS \* WE2-7700
---41ST AV SW INTERSECTS
4105 SAUER WALTER \* WE7-2855
---42D AV SW INTERSECTS
---CALIFORNIA AV SW INTERSECTS
4302 MAURER JAMES C \* WE7-2574
4307 DUNBAR R B \* 938-3039
4317 BENNANA WENDY G MRS \* WE5-6044
4323 CHRISTOPHER ALLYN C \* WE5-0320
4324 VACANT
4329 ROBERTS STEVEN K \* WE5-5625
4332 SANITLO ROBT E \* WE7-6385
4336 HURST ROBT G \* WE5-6318
4343 ANDERSON PAUL \* WE5-2858
4344 SHELTON JOHN E \* WE5-1812
4349 MC KEE ROBT \* WE7-5853
4350 BROWN JAMES G \* WE5-0240
4356 WISHMAN JAMES \* WE6-2390
4362 SNYDER WILBUR M \* WE7-2131
4363 RADKE CHARLES E \* WE2-7956
4364 DENK ROBT \*
---FAUNTLEROY PL SW INTERSECTS
4602 GREEN ETHEL S \* WE7-0447
4606 SMITH JOHN R \* WE5-5486
4607 DORRIS DOCKIE \*
---FAUNTLEROY WAY SW INTERSECTS

133

- COLFAX PL S -FROM 4100 10TH AV S SOUTHWEST
---ZIP CODE 98108
---S SNOQUIWIE PL INTERSECTS

91

- S COLLEGE ST -FROM 2300 8TH AV S EAST
---ZIP CODE 98144
---S AIRPORT WAY INTERSECTS
---BEACON AV S INTERSECTS
---10TH AV S INTERSECTS
---11TH AV S INTERSECTS
---12TH AV S INTERSECTS
---13TH AV S INTERSECTS
1305 VACANT
1308 MOUG BENY \* EA9-1823
1309 VACANT
---14TH AV S INTERSECTS
1414 APARTMENTS
1 LAMAR TEDA
2 VACANT
3 GRISSON STEVEN E EA2-4548
4 OILLENBURG TANYA
1415 QUATRO APARTMENTS
URASAWA YOSHIO T EA3-9358
1419 VACANT
1423 NIYAMOTO SHIZUKO EA4-2954
1425 TANABE HATSUE MRS EA5-7764
---15TH AV S INTERSECTS

93

- 16TH AV S INTERSECTS
1621 LOCK WAH CHOOK \*
---17TH AV S INTERSECTS
1712 VACANT
1715 VACANT
1716 VACANT
---18TH AV S INTERSECTS
1814 LEE ALBERT D \* EA2-8676

- 1815 MANO KUJIRO EA4-0253
1822 BARNER DAVID L EA4-6704
---19TH AV S INTERSECTS
1901 MAR MOD M \*
1902 INABOKI SHUO \* EA3-8267
1906 KONO RALPH V \* EA4-9480
1909 CHIN MELVIN M EA4-6313
1919 CHEW GREGORY \* EA5-9123
---20TH AV S INTERSECTS
2019 SEIFERT KENNETH \* EA4-0156
---21ST AV S INTERSECTS
2107 VACANT
---22D AV S INTERSECTS

95

- 23D AV S INTERSECTS
---RAINIER AV S INTERSECTS
2464 COLLEGE COURT APARTMENTS
EA9-1105
1 VAMAMOTO ICHIRO EA3-1105
3 HALLORY STANLEY EA3-4582
4 MATSUMOTO F T
5 OF BIASE MITCH
6 REID THOS W EA9-8927
7 HART V SIE BOCK EA9-3476
8 WEGGESTRON RICHD
9 LARICON ROMULO M
10 VACANT
11 UTSUNOMIYA OSAM EA5-2169
12 VACANT
13 VACANT
14 VACANT
2468 VACANT
2468 1/2 VACANT
2472 VACCA GUISEPPE \* EA4-2443
2520 ACME IRON WORKS INC STEEL FABRICATIONS EA5-1148
---26TH AV S INTERSECTS
---EMPIRE WAY S INTERSECTS
---27TH AV S INTERSECTS
---28TH AV S INTERSECTS
2904 MANIWA MARY M \* EA4-4570
2915 KING HUGH \* PA5-0181
---30TH AV S INTERSECTS
3000 GOLD ROY C JR PA2-8070
3005 MARTIN OLLIE
3006 VACANT

97

- 31ST AV S INTERSECTS
3104 GREENE SYLVIA G PA5-0132
---32D AV S INTERSECTS
3214 MC ELROY ROBERT M \*
---33D AV S INTERSECTS
3316 CHINN RAYMOND G \*
---34TH AV S INTERSECTS
SW COLLEGE ST -FROM 2270 LOTUS AV SW WEST
---ZIP CODE 98116
---36TH AV SW INTERSECTS
4052 HERZOG FREDK L \* WE5-8015
4056 MADDEN WALTER \* WE5-3523
4057 WEST ARTH E \* WE2-2682
4061 PERUSSE THOS A \* WE2-0782
4067 KENLER ALVA MRS \* EA4-2001
---41ST AV SW INTERSECTS
4109 HAHLER TOM \* WE5-1234
4110 JACOBY JOYNS MRS \* WE5-0320
---42D AV SW INTERSECTS
4211 VACANT
SERV LINDRY WE2-9656
4213 HOUSE OF KLEEN THE SELF SERV WE2-9656
4215 ADMIRAL WASHDRAMA SELF SERV WE2-9656
4217 CALIFORNIA UPHOLSTERY WE5-0905

219

- CALIFORNIA AV SW INTERSECTS
4311 HUNTER BRITICE D MRS \* WE5-5780
4319 PETERSON EDITH V MRS \* WE5-0785
---44TH AV SW INTERSECTS
4417 FUNK W J \* 938-1509
4418 MATHISON ELVIN O \* WE7-5388
---45TH AV SW INTERSECTS
4507 EKVALL BRENT C \* WE2-4836
4517 STRIGER PETER \* WE5-0192
---46TH AV SW INTERSECTS
4609 KERNS FLORENCE E MRS \*
4620 RICHARDS ROBT A \* WE5-9363
---HOBART AV SW INTERSECTS
---HALLECK AV SW INTERSECTS

958

- COLORADO AV S -FROM A POINT SOUTH OF ALASKAN WAY S SOUTH
---ZIP CODE 98134
---S ATLANTIC INTERSECTS
---S MASSACHUSETTS INTERSECTS
---S HOGGATE ST INTERSECTS
---S WALKER ST INTERSECTS
---S STACY ST INTERSECTS
---S LANDER INTERSECTS
---S FOREST AV INTERSECTS
---S HANFORD INTERSECTS
---S HORTON INTERSECTS
2943 BURLINGTON NORTHERN RY (EQUIP & TIE-UP) MAA-1900
---S HINDS INTERSECTS
3429 ROBERTSON JAMES A CO MUA-2480

976

- S SPOKANE ST INTERSECTS
---DENVER AV S INTERSECTS
4574 JENSEN CARL MAA-3820
4580 BLUCH M & CO INC (VD & MISE) MAA-3820
---S ALASKA ST INTERSECTS
---S HUDSON ST INTERSECTS
5021 QUIDO CARBONACE TRIP GAS MFRS R02-7777
5047 PHIL POTT GEO M CC (BR) CONSTN EQUIP R02-9050

- E MARGINAL WAY S 979
---INTERSECTS
---S HINDLY INTERSECTS
---S ORCAS INTERSECTS

131

- COLUMBIA DR S -FROM S COLUMBIAN WAY SOUTH 1 WEST OF BEACON AV S
---ZIP CODE 98108
4824 TAYLOR FLORENCE MRS \* R03-1628
4820 HOLDREN ARCHIE J \* R07-3526
4826 DANOVICH NICK \*
4831 PATTET LEROY M \* R02-0314
4836 ROBIN KERNIT S \* R03-1737
4837 MC CONNELL PATK D \* R03-2318
4838 BALDWIN JOHN L \* R03-2038
4841 VACHON ALBERT E \* R07-4818
4845 NELSON FRED F \* R07-4315
4846 ROSE JOHN C \* R07-3186
4851 TUBBS HERB M \* R07-4693
4852 HAYES HARRIET \* R07-3006
4855 IVARS THOS \* R07-3909
4861 FLETCHER CHARLES L \* R03-8483
4862 VACANT
4868 WILSON JESSIE J MRS \* R02-8643
4871 GUN WINN R \* R03-2415
4872 FUNGE EILEEN MRS R02-2647
4878 BERGMAN LOUIS \* R07-3963
4879 HOOKER ROBERT F \* R07-7248
4884 LARSEN HARRY M \* R03-9376
4887 RUDSEKORDA A \* R07-3927
4890 PEIPON ROBT \* R03-9396
---S FERDINAND ST INTERSECTS
5103 MAGNUSON WARREN G \*
5107 BEERS ROGER M \*
5110 PITRE EMIL R07-5210
5111 CORMIER THELMA R02-7507
5115 NUDTME HILINHARDT W R02-7827

- 21ST AV S INTERSECTS
5202 JOHN A \* R03-9145
5210 LAWSON CATH L MRS \* R02-1259
5213 NENDEL MICHL J \* R03-0987
5214 MERRITT WM E \*
5219 LEWIS LINDA M \* R02-3851
5220 WETTING SUE E MRS \* R07-3529
5225 FLETCHER CHARLES M \*
5226 EVANS JOHN T \*
5232 BURKEBLE GERTRUDE L MRS \*
5235 WALLACE RICH D \* R03-0328
5236 KIRBY J MRS \* R07-3839
---S BENNETT ST INTERSECTS
5302 WIEBER EMIL \* R03-0286
5312 KELLER ORVILLE \*
5318 JEFFERSON TOMMIE M \* R07-3794
5324 NIWA CARL S \* R07-7316
5330 CALIFORNIA VERNON \* R02-8609
---S BRANDON ST INTERSECTS
5403 LINK JAMES W \* R03-2905
5404 VACANT
5409 NODA MAKATO M \* R07-3479
5410 FREDRICKSON SWAN \* R07-3616

956

- COLUMBIA ST -FROM 800 ALASKAN WAY NORTHEAST
---ZIP CODE 98104
71 POLSON BUILDING
200 FREEMAN MILLER PUBLICATIONS MA2-1626
200 DIRECTORY OF FOREST PRODUCTS INDUSTRY
---S PEARL ST INTERSECTS
200 ELECTRICAL WEST MA2-1626
200 ENERGY INTERNATIONAL PUBLS MA2-1626
200 FOREST INDUSTRIES PUBL MA2-1626
200 JOURNAL PUBLISHING CO INC
200 NATIONAL FISHERMAN MA2-1626
200 PULP & PAPER MA2-1626
200 SEA & PACIFIC MOTOR BOAT MA2-1626
200 WORLD MINING PUBL MA2-1626
201 WHSE
209 GLOSTEN L R E
ASSOCIATES NAVAL ARCHTS MAA-7850
209 JENSEN BENJ F NAVAL ARCHTS MAA-7850
300 VACANT
301 POLK R L & CO PUBLS MA2-6126
304 VACANT
CLEMEN C V CO FOOD BROKER MA2-2985
310 COLUMBIA PRINTING CO CDML MA3-7830
324 ACE PACKAGING CO MA-3233
400 CUNNINGHAM RALSTON ASSOCIATES INC MFRS AGT MA2-2359
402 VACANT
426 VACANT
500 VACANT
502 OLYMPIC WINDOW CLEANING CO MAA-7345
503 VACANT
505 VACANT
506 CAMP KEN FABRICS RETAIL MA3-8522
509 RICE SALES CO MFRS AGT MAA-8011
509 RICE SUPPLY CORP JAN SU MAA-8011

- 512 VACANT
600 WICKUM PROPERTIES INC DEVELOPERS MU2-4390
600 WICKUM W C & SONS CO NAVAL ARCHTS MU2-4390
---WESTERN AV INTERSECTS
79 TROYER PRINTING CO MAA-5531
83 JOURNAL BUILDING RECORD PUBLISHING & PUBLISHING CO MA2-8272
201 DAILY JOURNAL OF COMMERCE NEWSPAPER MA2-8272
202 NEWMAN-BURROWS CO INC PRNTRS MA2-3301
202 NORTHWEST NOTOR PUBLISHING CC MA2-3301
30 F SHINGLER'S FABRIC PRODUCTS (STOCK RM) SHINGLER'S MARCO POLO INC CLO MFRS MA2-0800
85 PAPER MILLS AGENCY INC WHOL MA2-6156
---POST AV INTERSECTS
88 DAN-KEN CO ADV SPECIALTIES MA2-5830
90 SOCIETE CANDY CO (WHSE)
94 VACANT
96 INSTANT PRINTING CO MA2-8773

- 1ST AV INTERSECTS 931
115 COLUMBIA GARAGE MA2-9673
---2D AV INTERSECTS
205 FOSTER & MARSHALL INC INV SECURITIES 344-3500
214 COLUMBIA PUBLIC PARKING
215 CHAMBER OF COMMERCE BUILDING
LOBBY SEATTLE CONVENTION & VISITORS BUREAU INFORMATION BUR MA2-5022
LOBBY SEATTLE TRUST & SAVINGS BANK MASTER CHARGE DIV MA2-1065
FLOODS
2D FL SEATTLE JUNIOR CHAMBER OF COMMERCE MA2-4820
3D FL TRADE TRANSPORTATION & NATURAL RESOURCES MA2-5060
3D FL MARINE EXCHANGE INFORMATION BUR MA2-5060
3D FL SEATTLE RETAIL MERCHANTS ASSN MA2-5060
3D FL SEATTLE KING COUNTY VISITORS BUREAU MA2-5060
3D FL SEATTLE AREA INDUSTRIAL COUNCIL MA2-5060
3D FL SEATTLE BUSINESS MA2-5060
3D FL SEATTLE CHAMBER OF COMMERCE MA2-5060
3D FL SEATTLE TRAFFIC ASSN MA2-5060
3D FL STATE DEVELOPMENT MA2-9560
4TH FL VACANT

- 30 AV INTERSECTS
300 SUPERIOR BLUEPRINTING CO MA2-5060
308 VACANT
310 SMITH MARTIN & LEWIS INC INS MA3-4920
---4TH AV INTERSECTS
403 COLUMBIA HOTEL MAA-9877
ROBERTS FORREST E \* MAA-9877
424 COLUMBIA CLUB (FIRST UNITED METHOD CHURCH) MA2-7278

813

- 5TH AV INTERSECTS
525 BRESLIN APARTMENTS MA2-5255
O BIGGERS ETHEL O MRS MA4-8266
1 TURPIN GEO
2 FOSTER H P
3 DEAN JOSEPH E
4 STIMMONS SAML J
5 DUNN PATSE
6 REVES ALLEN
7 VACANT
101 LORD LAWRENCE V MAA-8508
102 VACANT
103 BOND FRANK
104 CANUTO B ROLDAN
105 JUSTICE MARY MA3-2009
106 WRIGHT ROSIE
107 VACANT
108 MC HILL EDW
109 VACANT
110 LEONARD JOE
111 JOHNSON ROSE
201 SHAW RAY
202 VACANT
203 PENELO N F
204 RAYE ANTONIO M
205 WEBER CLAUDE
206 LORAN ARCHIE
207 KINGSBURY EDW
208 MOFFETT JOHN
209 COLEMAN RALPH
210 HARRIS EITZ
211 HADER MARY
212 MOORE KENNETH E
302 VACANT
303 WILLIAMS GEO
304 VATES RAYMOND
305 RODARTE PAUL
306 MC MULLEN DANL
308 JOHNSON JOSEPH
309 PETERSEN BOB
310 RUNDINGBEAR WALTER
311 KING CLIFFORD
---6TH AV INTERSECTS

cdc Seattle COSMETIC - DISTRIBUTORS HOLIDAY MAGIC PRODUCTS - COMBINED DISTRIBUTION CENTER PHONE (206) 633-4101 4319 Stone Way North Seattle, Wash., (98103)



OFFICES CONVENIENTLY LOCATED  
THROUGHOUT CENTRAL AND WESTERN  
WASHINGTON - MEMBER F.D.I.C.

# PEOPLES NATIONAL BANK



MAIN OFFICE  
1414 FOURTH AVE.  
344-2300  
SEATTLE, WASH. 98111

426

### SW DAKOTA ST--Contd

1101--Contd  
PIONEER MARINE YARD  
WOODRAGE WES-7860  
VACANT  
---18TH AV SW INTERSECTS  
1811 PRIOR LYLE R \*  
1915 VACANT  
---20TH AV SW INTERSECTS  
2013 STEPHENSON JOHN D \*  
WE7-9420  
---21ST AV SW INTERSECTS  
---22D AV SW INTERSECTS  
---DELRIIDGE WAY SW  
---INTERSECTS  
---25TH AV SW INTERSECTS  
2501 STOK ELLEN L MRS \*  
WE7-0774  
---2507 VACANT WE2-6381  
---ZIP CODE 98126  
---26TH AV SW INTERSECTS  
2620 SHAW PAUL E 938-0859  
2647 WACE ANALS A MRS \*  
WE7-5313  
---28TH AV SW INTERSECTS  
2803 BETTINGTON ALICE E MRS  
938-2176  
2805 FILINGO FIELD A 938-4649  
2810 WARD DENNIS J WE2-2820  
2811 SCRIBNER LESTER R \*  
WE7-4992  
2813 VACANT  
2815 DUNNING RONALD D 938-2599  
2816 KUCHAN ANTON \* WES-3055  
2817 UNDER CONSTN  
2822 KAROSKE MARY K MRS \*  
WE7-1077  
2823 DJA CHL L \* WES-4950  
2827 WIRTH GRACE L \* WES-0114  
2830 UNDER CONSTN  
2831 MC NAUGHTON JAMES J \*  
WE2-4700  
2832 STES-7017  
2833 SAUVE RICHD WES-0883  
2837 VACANT  
2840 WHITING MANILLA D MRS \*  
WES-2854  
2841 VACANT  
2842 VACANT  
2844 LARSON RICHD M \*  
2845 YUNI EDW M \* WE7-2451  
2856 KAUFMAN CARL M \* WE7-5552  
WADE CECILIA  
---34TH AV SW INTERSECTS  
3403 BESSER RAYMOND T \*  
WE2-0942  
3407 GATLIFF KENNETH C \*  
WES-4830  
---35TH AV SW INTERSECTS  
3509 CARSTENSEN LAWRENCE E \*  
WE2-2845  
---36TH AV SW INTERSECTS  
3616 WALBURGER KEITH J WES-5610  
3617 LOUISE BERTINE W \* WE2-7896  
---37TH AV SW INTERSECTS  
3720 MC KENZIE GARY L \*  
WE7-0341  
---38TH AV SW INTERSECTS 237  
3817 BARNARD WM J \* WES-1907  
---ZIP CODE 98133  
---39TH AV SW INTERSECTS  
3903 WHITING JAMES C \* WE2-1725  
---40TH AV SW INTERSECTS  
3909 SAUVE ELMER H \* WE2-2203  
---40TH AV SW INTERSECTS  
4004 HOLCOMB ROBT E WE2-5746  
4101 AV SW INTERSECTS  
4102 PETERSON EDW M \* WES-6523  
4106 MORGAN DON A 938-3082  
4108 MC KENZIE WES-8165  
4115 MOUTH PATRICIA A \*  
WE7-1514  
---42ND AV SW INTERSECTS  
4202 EYLER CLIFFORD H \*  
WES-0158  
4206 STARKE D JR \* WE2-6915  
4214 VOPNI PRINTING CO WE2-7018  
VOPNI HERMAN \* WE2-7018  
4215 FLYNN ERNA M MRS \*  
---43RD AV SW INTERSECTS 235  
4304 CITY LIGHT (SUB STA)  
4309 FIRST LUTHERAN CHURCH  
(DPC)  
---44TH AV SW INTERSECTS  
4415 AUSTIN MAUDE G MRS \*  
WES-6874  
4416 LEAHY MARGT M MRS \*  
WE2-7346  
---45TH AV SW INTERSECTS  
4501 SPAFFORD RICHD A \*  
WE2-7490  
4502 MITCHELL HOWARD W \*  
WES-6668  
4508 ALFORD ROBT E WE7-3516  
---46TH AV SW INTERSECTS  
4609 HANMELL CHARLOTTE E MRS \*  
4614 VACANT  
4615 JANSSON LARENA M \*  
WE2-4167  
4618 DANA ANNE MRS WES-9133  
4622 GOFF DEAN A \* WE2-0674  
---47TH AV SW INTERSECTS  
---48TH AV SW INTERSECTS  
4801 VACANT  
4809 MICHAELSEN DANL E  
---49TH AV SW INTERSECTS 233  
4903 MACERA DAVID F \* WE2-5560  
4909 SQUIRES RUTH H MRS \*  
WES-2577  
---50TH AV SW INTERSECTS  
5008 CHURCHILL KEITH E \*  
WES-2447  
5020 STRES CLYDE A \* WE2-9258  
---51ST AV SW INTERSECTS  
5203 SENSKA ROGER \*  
5218 STRUM FREDERIC L \*  
WES-5313  
5226 HAYNIE H THERON \* WES-3582  
5234 FECKER EARNEST E \*  
WE2-0674  
---53D AV SW INTERSECTS  
5303 LAWESS JACK W \* WE2-7391  
5306 VACANT  
5309 WRIGHT RONALD T \* WES-5352

5314 GEISER A J JR  
5317 VACANT  
5323 LANDRUM GRACE M MRS \*  
WES-1957  
---54TH AV SW INTERSECTS  
5404 STURGES ROY WES-4619  
5414 GALLOWAY DENNIS M \*  
WE2-0784  
---55TH AV SW INTERSECTS 231  
5504 WILMOT ROBT M \* WES-2604  
5515 BELLAM JOSEPH E \* WE7-6726  
DALLAS AV S -FROM 8105 10TH AV  
S SOUTHEAST  
---ZIP CODE 98108  
8110 UNDER CONSTN  
8112 VACANT  
8114 GUNEVSE SAM J \* RO7-3094  
8118 LOVE JAMES RO2-2237  
8120 NELSON JOYCE W  
8205 SOUTHERN INTERSECTS  
8215 VACANT  
8217 UNDER CONSTN  
8220 KNUTSON OPAL MRS \*  
RO7-4465  
---S S ANDROBERT FLOORS COVERING  
RO2-2300  
8307 VACANT  
8325 VACANT  
8328 VACANT  
8328B VACANT  
8331 29 VACANT  
8333 KOLBERG CHARLES RO7-4490  
8334 VACANT  
8406 DITSCHINGER JOHN \*  
RO2-8213  
8406B DITSCHINGER MATT  
8408 VACANT  
8409 VACANT  
8410 VACANT  
8415 VACANT  
8429 ELLIOTT FRED N \* RO2-1238  
8432 BRADFORD ANNABELLE L MRS \*  
RO2-1683  
REAR HANSON KENNETH  
8434 WILSON EDROTHY R MRS \*  
RO2-8031  
8435 HAGERST IVA F MRS \*  
RO2-2638  
8436 VACANT  
8437 HOFFMANN FRANK W \*  
RO3-0764  
8438 CARNESE ANDREW G \*  
8440 NOLAN LAURA B RO7-4532  
8442 MAC DONALD RUTH J MRS  
8454 WALTERS BRODLER RO2-9518  
8456 RICKS J A RO2-3317  
8457 WILSON BARBER SHOP  
RO2-9839  
---14TH AV S INTERSECTS  
8510 BIG C HERS RO2-2610  
8512 A-1 RADIATOR SERVICE  
HARVEY'S AUTO REBUILD  
RO2-1043  
8519 UNDER CONSTN \* RO2-3079  
8522 SOUTH PARK TRAILER CAMP  
RO2-3880  
8523 VACANT  
8524 VACANT  
8525 VACANT  
8529 GALLETTI JAMES A \*  
RO2-3706  
8532 TURNER CLAUD L RO2-0430  
8533 BOWLEY W L  
8540 VACANT  
8544 MARTIN EDITH L MRS  
RO2-0145

8544S APARTMENTS  
1 SANNER VIOLET C RO2-2412  
2 NELSON DONALD  
3 HILBERT DENNIS RO2-8752  
4 MC CLELLAN LENA M MRS \*  
RO2-1516  
8546 GERDES HELEN G MRS  
8548 RICHARDS KATHLEEN  
---16TH AV S INTERSECTS  
8605 HEALY TERESA MRS \*  
RO2-1653  
8604 SOUTH BOAT HAVEN  
RO2-9511  
8661 FLETCHER THOS D RO2-8493  
---17TH AV S INTERSECTS  
8700 DUWAMISH MFG CO ROOFING  
MATLS RO2-3600  
991  
DANIEL PL NE -FROM JUNCTION NE  
117TH AND 27TH AV NE  
NORTHWEST  
---ZIP CODE 98125  
11734 TITUS MARNA S MRS \*  
EM4-4794  
---NE 120TH ST INTERSECTS  
12004 GIGGEY EARL M \* EM3-2838  
12010 FRYE LAWRENCE E \*  
12022 WANDERBORG CRISTINA \*  
EM2-7376  
319  
DARTMOUTH AV W -FROM 2600 W  
GALER N 1 BLK TO MAGNOLIA  
PARWAY THEN N FRM 1804  
MAGNOLIA WAY W  
---ZIP CODE 98199  
1826 ANDREW GED T \* AT2-6255  
77  
DAVIS PL S -FROM 1800 S  
DEARBORN SOUTHEAST  
834 VACANT  
842 DAVIS PLACE APARTMENTS  
842 DAVIS-1769  
2 NO RETURN  
9 CHARLES SYLVIA MRS  
4 NEWTON GEORGIA MRS  
5 VACANT  
6 VACANT  
7 VACANT  
8 VACANT  
9 CRAVENS JESSE EA3-9157  
10 VACANT  
11 ACRES JOSEPH  
12 MC DANIELS WILLIE  
13 HOLL INSWORTH MARY  
---S CHARLES INTERSECTS  
900 VACANT  
905 RETURN  
909 COSTANTINO JULIA MRS \*  
EA4-8631  
910 MISSLOW ALBERT \*  
911 NAPOLI ANTHONY \* EA3-5848  
912 VACANT  
920 MAJORS VIRGINIA EA2-1467  
923 LAX HENRY EA3-8208  
924 VACANT  
934 THOMAS EVELYN EA9-6256  
937 MEGUA MICHL F \* EA5-2431  
939 FURFARO ANTONIO \* EA4-7688  
941 LARSEN GORDON D \* EA5-0974  
951 UOJOTO H KOTAKO MRS \*  
EA4-6369  
951S VACANT  
---S BUSH PL INTERSECTS  
979  
S DAWSON ST -FROM DUWAMISH  
BOULEVARD EAST INTERSECTING  
1ST AV S AT THE 5200 BLK  
---ZIP CODE 98134  
---E MARGINAL WAY S  
INTERSECTS  
---COLORADO AV S INTERSECTS  
26 WEST CHEMICAL PRODUCTS INC  
JAN SUPS RO2-7676  
53 CARTAGE & CONTAINER CO GENL  
FRT  
54 OREGON-NEVADA CALIFORNIA  
MOTOR FREIGHT SYSTEM FRT  
---UTAH AV S INTERSECTS  
---1ST AV S INTERSECTS  
115 UNION CARTAGE WAREHOUSE &  
STGE RO2-9111  
120 WEYERHAEUSER COMPANY WHOL  
LBR RO2-7321  
---2D AV S INTERSECTS  
205 FRYER-KINGLES INC FL  
COVERING SLS &  
INSTALLATION 767-7710  
211 BISCAMPER HENRY \* RO2-0949  
217 BACON ANN L MRS \* RO2-9377  
220 GENERAL ELECTRIC CO (SERV  
OPERATION) RO2-7472  
225 VACANT  
---3D AV S INTERSECTS  
301 OSMAN RAYMOND  
305 LAWS FREDK RO2-1543  
317 MURPHY WALTER B  
980  
---4TH AV S INTERSECTS  
---5TH AV S INTERSECTS  
---6TH AV S INTERSECTS  
137  
---DENVER AV S INTERSECTS  
---CORSON AV S INTERSECTS  
1112 VACANT  
1115 POSADA SIMON RO2-2827  
1119 NG HING \* RO2-9248  
1121 MURPHY HARVEY J RO7-7683  
1122 BUDINICH ANTHONY J \*  
RO2-3782  
1124 ROBERG VEDNA RO2-9089  
1124X VACANT  
1127 GERBER JOHN J \* RO2-9093  
1135 JOHNSON MARY \* RO3-8419  
---12TH AV S INTERSECTS

1201 BARSTAD MAURICE \*  
---13TH AV S INTERSECTS  
1300 MOUNT GEORGE CONVENT  
RO2-0958  
1312 WALKER JACK L \*  
1316 WALKER GED M \* RO2-3953  
1316 LARSON OSCAR M \* RO2-0686  
1317 ALKOWSKI GED S \* RO2-0590  
1325 HERMAN PETER \*  
1328 MCORMACK DONALD RO3-0681  
1334 KADAM KATHRYN M MRS \*  
1337 BOSSI MARY T \* RO2-9156  
1338 ALBA JOSEPH \* RO2-7859  
1347 MEDINA ROBT L \*  
1348 YOUNG LARRY \*  
1355 VACANT  
131  
---15TH AV S INTERSECTS  
1503 STEGRIY ELWORTH P \*  
RO2-7229  
1505 GEGHEGAN SCOTT N RO3-8799  
1509 MC CLELLAN MARION H \*  
RO2-1516  
1510 FERRY FLETCHER F \*  
RO2-9077  
1515 HANSEN HENRY C \* RO2-9492  
1516 VACANT  
1520 CASTRO FELICIANA \*  
RO7-5427  
1523 OLSEN OSCAR \*  
1524 CORDER ALF S \* RO2-9098  
1529 TARABOCHA OLGA C MRS \*  
RO2-9232  
1535 ZEITLER RAYMOND E \*  
RO2-7437  
1538 CASTLE RHODA A MRS \*  
RO2-0838  
1539 ANDERSON FRANK E \*  
RO2-9298  
1545 LAGOZZINO NICK \* RO2-7493  
1546 DENNETT LEROY \* RO2-9419  
1549 FONTANA LOUIS U \* RO2-7805  
1552 ISERNI FRANK \* RO2-7161  
1555 FONTANA LOUIS U \*  
RO2-9298  
1559 DALES HUGH A \* RO2-7140  
1563 VACANT  
1564 BOWMAN ROBT M \* RO2-1223  
---17TH AV S INTERSECTS  
1705 LUNDE ALBERT R \* RO2-0598  
1711 YOSHIDA DICK N \*  
RO2-7259  
1712 HANSEN JULIANE H \*  
1716 VISINTINI HENRY J \*  
RO2-7214  
1717 CUFFE HERBERT S \*  
1720 JUSTICE CLYDE F  
1723 HANSEN VERN E \* RO2-0879  
1725 CHAIN ANDREW M \* RO2-9041  
1727 SNODGRASS RON RO7-6694  
1730 SCHOOU RAE MRS \* RO2-7838  
1738 BARRINGER ARTH \* RO2-9188  
1739 BOSSUTY OLIVER H \* RO2-7896  
1744 WINCH KENNETH C \* RO2-9084  
1747 HENDERSON IDA J \*  
1750 MICHELSON P \* RO2-7618  
1758 VANEVE EVERT \* RO2-0898  
1763 THOMAS GRACE C \* RO2-0673  
---19TH AV S INTERSECTS  
---BEACON AV S INTERSECTS 129  
2401 MOORE GED L \* PA5-9515  
2407 MATSUOTO HIROO M \*  
PA3-0798  
2414 EUBANK S \* PA3-6152  
2415 NAKAMURA JIRO \* PA2-7508  
2419 NIKAMI ROBT Y \* PA3-8576  
2420 VACANT  
2521 KECK THOS S JR \*  
2600 KERKOR VINCENT R \*  
PA5-4829  
2601 CURRIE DOUGLAS E \*  
PA5-6956  
2609 ALLEN CLEO MRS \* PA3-7187  
2615 SHANE NORMA \* PA3-0670  
2618 WETTY EAST \* PA5-7083  
2625 SHUKIS CHARLES \* PA2-2111  
2626 MATTHEWS EUC \* PA2-7610  
---27TH AV S INTERSECTS  
2703 PETERSON STEVEN \* PA3-2881  
2704 KIMKER DAVID D \* PA3-2729  
2708 DISSO ROSE M MRS \*  
PA5-2890  
---28TH AV S INTERSECTS 127  
2804 MARTINO MATHEW J \*  
PA3-5518  
2805 DAVIDSON BEN PA3-1204  
2815 VRGEGINDEWEY DONALD W \*  
PA5-1765  
2818 KLONITZ WM D \* PA3-3106  
2819 STEEPLES MILES R \*  
PA2-5519  
---29TH AV S INTERSECTS  
2912 CAMBERN J DON \* PA3-2946  
2913 DOUGAN KATH MRS PA3-5063  
2919 BRADY WM PA2-8627  
3002 WEBSTER PHYLLIS MRS \*  
3012 PARKER MAXINE MRS  
3016 LUNDIN LULA M \*  
3027 CRITTENDEN WM S \* PA3-3487  
3032 VACANT  
3034 EDGONT PETE \* PA5-9306  
3034 LEWIS JESSE R \* PA5-5749  
3040 GIBSON IDA L MRS MRS \*  
PA5-0861  
3043 LAW SUE MRS \* PA3-1082  
3046 HIRABAYA JAMES E \* PA3-9124  
3047 CITSABA AGNES S MRS \*  
PA5-8357  
---ZIP CODE 98118  
---32D AV S INTERSECTS  
3202 BYRNE JAMES P PA3-9207  
3212 SPENCER LYNN M PA3-0916  
3220 DAY MARGT M MRS \* PA3-1710  
---33D AV S INTERSECTS  
---35TH AV S INTERSECTS 125  
3502 VACANT  
3508 CHIBA BAIN \* PA5-9639  
3511 POLSON BIRD PA3-1237  
3514 HIRABAYASHI SHUNGO \*  
PA5-8357  
3515 LUKE DAVID  
3519 SAGAYSAY SAMMY \* PA3-1559  
3520 KAHN P \* PA3-1950  
3523 BELL GRACE L MRS \*  
3526 ROBINSON DANL \* PA5-6322

Tel. MAIN 3-0870

1119 - 4TH AVE., SEATTLE

**CENTRAL PONTIAC**  
SPECIALISTS FOR OVER 35 YEARS  
BROADWAY AT PINE  
LEASES • SALES • SERVICE • PARTS

PHONE  
EA-4  
7200

Details For:

S DAWSON ST

Year

1970

Source

R.L. Polk Co Publishers

TP

Adjoining

-

X





# Kidder, Peabody & Co. Incorporated

Members New York and American Stock Exchanges  
INVESTMENT BANKERS FOUNDED 1865

SEATTLE, PORTLAND, SPOKANE, NEW YORK, BOSTON, PHILADELPHIA, CHICAGO, LOS ANGELES, SAN FRANCISCO, ATLANTA & DALLAS  
**41st FLOOR, SEATTLE FIRST NATIONAL BANK BLDG. PHONE Main 4-2611**

440

### EAST GREEN LAKE WAY N—Contd Hearthstone The Apts—Contd

927 BERNWALL GLADYS MRS •  
928 BOEN OLAV  
930 JAMES LINNIE MRS  
931 PACKARD FRANCES MRS  
932 REVELLE MILDRED K MRS  
933 LOREMAN MARY MRS  
934 MAGNUSSON GUSTAF A  
935 DOWELL HERBERT  
937 SYLLIAAEN CASH •  
1003 ZAMR HAZEL MRS  
1004 ABBOTT RUTH MRS  
1006 REINIER EARL  
1008 QUIGLEY JOSEPHINE MRS  
1010 MIDDLETON CHARLES P  
1012 BATCHELOR STUART L •  
1013 GILMORE ROY  
1015 GUNNORSON MIRIAM MRS  
1016 LOBBELL OLIVE M MRS  
1018 LANDSTROM ROY  
1019 KING WALTER  
102 GENTLE MARJORIE  
1023 FISCHER ALICE MRS •  
1024 DODD LILLIAN MRS •  
1027 RIEKE HY •  
1028 MATHEW WILSE  
1029 LOVELL CORDELIA MRS  
MRS LAS-8747  
1031 REDMAN ALICE MRS  
1032 RYCZEK ALICE MRS  
1035 LUNDBERG HALVOR  
LA-5156  
---ZIP CONTINUED  
6600 ED'S CHEVRON SERVICE  
LA-5156  
6660 SUND'S FISH & CHIPS LA4-0565  
6900 ALBERTSON'S FOOD CENTERS  
INC GRO LA2-7275

70  
EAST LAUREL DR NE—FROM 4513  
54TH AV NORTH EAST

---ZIP CODE 98105  
4520 OUTCALT RICH D F • LA5-4017  
4524 BIRMAN C WARREN •  
LA2-2433  
4525 LONG ROBT W • LA3-7994  
4528 TENCKHOFF HENRY A •  
LA4-5805  
4529 DASH JAY G • LA2-0485  
4532 PEDIGO ROBT W • LA2-5649  
4533 NATION MICHL P • LA2-4352  
4539 MANDEW MAY P MRS •  
LA4-4411  
4540 CLEMENTS RANDOLPH •  
4545 PRESSLY THOS J • LA5-4655  
4546 LIVINGSTON VICTORIA H MRS  
• LA3-5156  
4552 WOODBURNE LLOYD S •  
LA1-1717  
4556 WITHERS ROBT R • LA3-6876  
4565 CRAYNE RUTH R MRS •  
LA4-6862  
--- LAUREL DR NE INTERSECTS

28  
EAST LAURELHURST DR NE—FROM  
SOUTH END W LAURELHURST DR NE  
NORTH SOUTH H OF WEBSTER  
POINT RD NE

---ZIP CODE 98105  
3008 AMICK RUSSELL D • LA5-7065  
3011 ROBINSON JOHN C • LA2-0045  
3012 MARSHONS GEO • LA3-2243  
3018 STRONG HARRY M • LA3-9197  
3023 MC COY ROBT J • LA4-3821  
3033 SANDERS STACEY  
3038 ROGGE EDGAR A • LA2-6603  
3042 SANDLER MARL L • LA4-8693  
3048 HANNAH ROBT D • LA2-1420  
3048 THURBER MURIEL S MRS •  
LA4-0726  
3048B BAGG JONATHAN LA2-1190  
3049 BOYKER GARY P • LA3-7546  
3054 DODD HARVEY R • LA3-3666  
3057 RONN THOS P • LA4-3794  
---NE 31ST ST INTERSECTS  
3100 DUGGAN ROBT D • LA3-3305  
3109 HANSEN HENRY • LA5-9610  
3112 WILEY WELLES R • LA3-5374  
3120 OUTCALT J EDMUND •  
LA4-6382  
3124 KARGES DAVID E • LA2-9106  
3125 SCARVIE GLENN H • LA3-5441  
3128 FREEMAN GEO W • LA4-1623  
3131 WILKIE RICH D • LA4-3131  
3135 LEE THERESA P MRS •  
LA2-2284  
3140 ALKIRE DURWOOD L •  
LA3-5912  
3141 DAVIS HAL R • LA3-0870  
3145 ANDERSON ROY B • LA3-3852  
3150 KROUSE HOWARD • LA3-6499  
3151 GOSS HAROLD L • LA2-6739  
3156 GARRIGUES HENRY B •  
LA3-6972  
---NE 32D STREET INTERSECTS  
3202 POWELL GORDON S • LA4-4166  
3210 SUZUKI M PAUL • LA4-2160  
3215 LEACH JAMES • LA2-6776  
3216 PALKEN MORTON • LA2-6626  
3224 MARTIN CLINTON • LA2-2790  
---40TH AV NE INTERSECTS  
3254 HULETZ MADELEINE MRS •  
LA2-2298  
3255 ETHERINGTON DONN •  
LA4-0970  
3260 EASTMAN MARGT E MRS •  
LA2-9308  
3268 GORMAN CHARLES E •  
LA5-8568  
3273 PORTER W THOS • LA3-0147  
---4TH AV NE INTERSECTS  
3400 SWANSON AUG G • LA2-3662  
3402 EVANS MILTON J • LA4-2098  
3406 BROWN ERIC • LA2-3133  
3419 DICKINSON R HUGH •  
LA4-1710  
3431 BARKER GRACE W MRS •  
LA2-1245

961  
EAST MARGINAL WAY S—FROM JUNC  
OF MOUNTAIN AND S ALASKAN  
WAY SOUTH

---ZIP CODE 98134  
---S WALKER INTERSECTS  
1901 STANDARD OIL CO OF  
CALIFORNIA (SLS OFC)  
(WHSE) MA3-6310  
2241 VACANT  
2247 INTERNATIONAL HANDLING CO  
STEVEDORING MA3-7956  
OLYMPIC PENINSULA  
STEVEDORING CO MA3-7999  
ROTHSCHILD INTERNATIONAL  
STEVEDORING CO MA3-7966  
WASHINGTON STEVEDORING CO  
MA3-0842  
WASHINGTON TERMINALS (DOCK  
OPERATIONS) MA7-3966  
2731 BUILDING  
2431 JACK KING FREIGHT SERVICE  
JACK KING TREAS MA2-7840  
BLACK BALL TRANSPORT INC  
WATERFRONT MA2-2222  
2731 AMERICAN MAIL LINE (DOCK)  
OPERATIONS MA3-7966  
AMERICAN MAIL LINE  
(OPERATIONS OFC) MA4-4400  
US BUREAU OF SURVEYING &  
INSPECTION MA4-4400  
1 DIETERICH ROBT ARCHT  
MA2-8252  
2 VACANT (RMS 2-6)  
7 VINIKAW H H MARINE ENG  
SURVEYOR MA3-7366  
9 GOW ALEXANDER INC MARINE  
SERV MA2-0520  
2765 WALLY'S TRAP RESTR  
2901 CHICAGO MILWAUKEE SAINT  
PAUL & PACIFIC RAILROAD  
(MARIEN DEPT) MA3-7787  
2911 PACIFIC AMERICAN  
COMMERCIAL CO INDL WHOL  
SERV MA2-1201  
2917 YOUNG CORP MACHINERY MFG  
MA2-1071  
2929 DE LOU CORP LOGGERS  
MA4-2737  
2931 VACANT (RMT DIV)  
--- STACY INTERSECTS  
--- LANDER INTERSECTS  
--- FOREST INTERSECTS

963  
---S HORTON INTERSECTS  
---S HINDS INTERSECTS  
3200 WASHINGTON RAIL LINE LTD  
MA2-1766  
3225 CALIF INC EXPORTERS  
MA2-1750  
3400 CRANE SUPPLY CO WHOL PLMB  
MA3-1123  
3401 BOOTH FISHERIES (DIV  
CONSOLIDATED FOODS) WHOL  
MA2-5942  
3420 RAINIER PORT COLD STORAGE  
SEATTLE SEAFOODS INC WHOL  
MUS-2180  
TAYLOR-EDWARDS WAREHOUSE &  
TRANSFER CO INC (WHSE)  
MA2-2960  
3440 OFFICE BUILDING  
ROOMS  
100 ANCHOR HOOKING GLASS  
CORP MFRS MA3-3444  
101 NORTH CITY GLASSWARE  
WHOL MA2-7115  
102 PORTER H K CO INC (ELEC  
MFRS) EL DIV)  
MA3-3775  
103 DIAMOND NATIONAL CORP  
(FIBER PROD DIV) MFG  
GENL PKG MERCHANDISE  
MA3-2905  
105 VACANT  
106 SMITH HAROLD E CO MDSE  
BROKER MA3-9588  
201 BAUR & GEDDES FREIGHT &  
TRAFFIC MA4-2933  
201 WESTWARD SHIPPERS  
MA4-2933  
202 VACANT  
203 EVANS MACHINERY CO MACH  
TOOLS MA3-7692  
204 VACANT  
209 SWIFTSURE FISHERIES  
CANNERS MA2-2215  
3451 VACANT  
REAR WESTINGHOUSE ELECTRIC CORP  
(INDUSTRIAL REPR DEPT)  
MA2-7262

966  
---S SPOKANE ST INTERSECTS  
3600 ALASKAN COPPER WORKS  
MA3-5800  
3616 VACANT  
3623 GENERAL WELDING SUPPLY CO  
INC MA4-7033  
OIL CO MEDICAL PRODUCTS  
OXYGEN MA4-5366  
3628 NORTHWEST CHAMFLOW  
SYSTEMS DISTR MA2-8629  
3633 ANDREWS MACHINERY OF  
WASHINGTON INC CNTRS  
EQUIP MA4-7121  
3636 ADVANCE  
SCAFFOLDS-NORTHWEST INC  
CNTRS SUP & EQUIP  
MA4-0147  
3660 GILMORE STEEL CORP MFRS  
MA3-0565  
3670 NICHOLSON MANUFACTURING CO  
(SALES OFC) NJ2-2752  
---DUWAMISH AV S INTERSECTS  
3801 LONE STAR CEMENT CORP MFRS  
MA3-5596  
3818 JOHNSON  
J & CO BLDG MATL  
MU2-6653  
--- SOKATA ST INTERSECTS  
4100 CONSTRUCTION TIRE SERVICE  
(R) RECAPPING MA2-6636  
INLAND STEEL PRODUCTS CO  
(WHSE) MA3-3393  
NATIONAL TRANSFER MDSE  
MFRS MA3-7550  
HEMENWAY W P CO GENL MERCH  
WHOL

NATIONAL WAREHOUSE &  
DISTRIBUTING CO MDSE  
MA3-5850  
4140 STATE SURPLUS PROPERTY  
SECTION R02-9100  
---S IDAHO ST INTERSECTS  
4201 STATE LIQUOR CONTROL  
BOARD STORES & AGCYS DIV  
464-6055  
STATE LIQUOR STORE NO 101  
464-6055  
2241 VACANT  
STATE LIQUOR CONTROL  
(WHSE) 464-6078  
4545 OREGON ST INTERSECTS  
R02-0888

978  
---DIAGONAL AV S INTERSECTS  
4600 CASCADE MACHINERY &  
ELECTRIC INC ELEC MTRS  
R02-0500  
4634 CONTAINER CORP OF AMERICA  
(UNREGULATED DIV) BOX MFRS  
R02-7330  
4660 VACANT  
4661 PACIFIC NATIONAL BANK OF  
WASH (BOEING MPC BR)  
MA2-5335  
---S ALASKA INTERSECTS  
4735 BDEING CO (THE MISSILE  
PROP CENTER) 635-0527  
---S HUDSON ST INTERSECTS  
5000 TOBYEN ST INTERSECTS CO LOGGING  
EQUIP DISTR R02-9191  
5001 PIONEER TOWING CO BOATS  
R02-8086  
5053 VACANT  
5055 STORES DELIVERY SERVICE  
INC R02-3322  
5057 VACANT

979  
---S DANSON INTERSECTS  
5200 LOUIS COURIER SERVICE  
MNGR SERV 762-2860  
5209 MANSON CONSTRUCTION &  
ENGINEERING CO INC GENL  
CNTRS R02-0850  
5225 MITCHELL BROS TRUCK LINES  
R02-7100  
5237 SEATTLE BOILER WORKS INC  
MFRS R02-0737  
5245 AMERICAN CAN CO (WHSE)  
MA3-1040  
---S BENNETT INTERSECTS  
5390 TOTEM LUMBER CO INC LMBR  
MFRS R02-7400  
---S BRANDON INTERSECTS  
5400 ARG BLOWER & EXHAUST FANS  
MFRS R02-9336  
5417 OLSHENS RESTAURANT &  
COCKTAIL LOUNGE R02-7210  
5417 OLSHENS BOTTLE SUPPLY INC  
R02-4777  
SNYDER FURN (WHSE)  
R04-2777  
5419 VACANT  
5427 JACK A & SONS INC AGRIL  
LINESSTONE R02-7682  
---S LUCILE INTERSECTS  
5510 NATHAN EDWARDS GAS-DIV  
CHEMTRON CORP OXYGEN  
PRODUCERS R02-9410  
---S FINLAY INTERSECTS  
---S ORCAS INTERSECTS  
MEAD INTERSECTS  
5800 EAST WIRE ROPE &  
RIGGING WHOL & RET  
R02-7164  
5801 NORTHWESTERN GLASS CO-AM  
INDIANHEAD CO MFRS  
GLASSWARE R02-0660  
---S FIDALGO INTERSECTS  
5901 LONVIEW FIBRE CO BOX MFRS  
R02-7170  
5931 KAISER GYPSUM CO INC BLDG  
CONTROL TOWER R02-6681  
KAISER GYPSUM CO INC (SLS  
DEPT) R02-7240  
5940 STANDARD STATIONS INC GAS  
STA R03-1567  
5975 VACANT  
DISTR & RET R03-2200  
KAISER ALUMINUM & CHEMICAL  
SALES INC R02-7050  
KAISER CEMENT & GYPSUM  
CORP CEMENT MFRS 763-1800

---ZIP CODE 98108  
---S 1ST AV S INTERSECTS  
6000 KING COUNTY DIRECTORS ASSN  
PUB SCH SUP R02-4460  
6050 CONSOLIDATED FREIGHTWAYS  
INC TRANS LINES R03-1680  
---S FRONT INTERSECTS  
6305 FRANK'S USED CARS AUTO  
REPR R02-1123  
---S MICHIGAN INTERSECTS  
6442 JETS DRIVE-IN DRIVE-IN  
RESTR R02-9595  
6501 DIESEL INJECTION EQUIPMENT  
CO DIESEL ENG REPR  
R02-2330  
ACTIVE AUTO REBUILD AUTO  
REPR R03-1260

985  
---S RIVERS ST INTERSECTS  
6601 LINDER POOR TAVERN  
R02-9505  
6701 BOB'S BARBER SHOP  
MFGGLAS BUILDING EQUIP  
R03-8100  
6705 PACIFIC COASTAL TRANSPORT  
INC R02-8770  
6714 VACANT  
6719 BOYD A INC R02-7050  
RUBBER PRODS R02-8434  
6731 U S MAIL BOX DEPOSITORY  
583-2418  
6749 PACIFIC COASTAL TRANSPORT  
INC WHSE & TRANSFER  
R03-8770  
JOHNSON LOU CO ELEC  
APPLANCE R03-8110  
TERRYPHONE TELEPHONE DISTR  
CAMPBELL CHA CO CHAIN  
MFRS R07-3030  
6763 DUD FAST WASHINGTON  
STAPLING R03-1776

6767 U S P O PROPERTY  
PROCUREMENT AND SUP  
583-7824  
6770 SEATTLE COMMUNITY COLLEGE  
(DUWAMISH BR) 587-6910  
6779 O H S DISTRIBUTORS INC  
(DIV OUTBOARD MARINE  
CORP) R03-9910  
6795 CENTENNIAL MILLS FLOUR  
PRODUCTS R07-3050  
---S HOLLY ST INTERSECTS  
6800 HAT N- BOOTS GAS STA  
R02-8250  
6851 EMERSON G M DIESEL INC  
R03-1971  
---S BRIGHTON ST INTERSECTS  
6901 VACANT  
6921 WILLOW ST INTERSECTS  
---S CORSON AV INTERSECTS  
---S CARLETON AV INTERSECTS  
7000 PACIFIC NORTHWEST BELL  
TELEPHONE CO (EQUIP BLDG)  
7016 BELL SEATTLE FLOOR  
R02-9847  
LUM JAMES R02-9847  
7047 CANON'S DON H  
---S 8TH AV S INTERSECTS  
7060 HUDSON MOTOR COURT  
R02-9729  
FULLER WM R02-9729  
7070 SOUTHVIEW APARTMENTS  
R07-4628  
1 DIXON BERT  
3 DORSHOW DONALD P  
6 FALCHNER ARTHUR  
5 POLLOND JANE  
6 LEAR WOODROW R07-4628  
7 HENDRICKS ROY  
6 VAN WINKLE BOYD  
9 MEYERS CLARENCE C  
R03-1381  
10 HORN MATTHIAS M  
11 VACANT  
12 ULTRICK EDW E  
13 DANSON CLARENCE  
CONN G WH  
15 CROUSE LILLIAN MRS  
---S MYRTLE ST INTERSECTS  
---S FLORA ST INTERSECTS  
7100 GILMAN S M CO INC INCP  
PLANT CNTRS R07-3078  
KLEBER BOILER CO BOILER  
MFRS R07-3078  
7107 PEARL CHARLES E • R07-4352  
7120 RICKS PHILLIPS 66 SERVICE  
STATION GAS STA R03-0757  
7123 STERNOFF METAL (WHSE)  
7200 RICKS MOTOR SERVICE  
R03-2633  
TANAKAWART & SON GAS STA  
R03-2633  
7201 STERNOFF METALS CORP  
7240 AERO MOTOR R03-1233  
KROHNE JOHN  
R03-1344  
7265 LAYRITE CONCRETE PRODUCTS  
INC SEATTLE INC R02-6681  
LAYRITE SCAFFOLD &  
EQUIPMENT INC R02-0525  
---S GARDEN ST INTERSECTS  
7300 MARKOV VICTOR M TIRE CO  
DISTR R03-2112  
7302 MOBIL SERVICE STATION  
R03-1719  
7309 MUNICIPALITY OF WET  
SEATTLE & MARGINAL WAY  
PUMPING STA  
7323 ACE ELECTRIC SERVICE INC  
R07-4240  
7329 WASHINGTON MACHINERY CO  
R03-0700  
ALASKA BARITE CO MINING  
R03-2330  
7343 NORTHWEST ASPHALT CO  
PAVING CNTRS R07-3740  
7350 MILO'S INC DRIVE IN FOOD  
STAND R07-3866  
---S WEST ST INTERSECTS  
7501 BOEING COMPUTER CENTER  
7507 VACANT  
---S 14TH AV S INTERSECTS  
7698 BRAKE & MOTOR DOCTORS AUTO  
REPRS R02-2434  
BOEING EMPLOYEES CREDIT  
UNION  
---S 16TH AV S INTERSECTS  
7700 BOEING EMPLOYEES CREDIT  
UNION R02-1855-2551  
7755 BOEING CO (ADMN OFC)  
AIRCRAFT MISSILE MFRS  
665-2121  
WESTERN INDUSTRY SERVICES  
INC FOOD CATERING SERV  
665-1341  
8200 U S FED AVIATION AGCY  
CONTROL TOWER R02-1810  
8531 JOHNSON EARLE M STEEL  
FORGING MACHINERY &  
SMELTER R02-1100  
8620 PACIFIC NORTHWEST BELL  
TELEPHONE CO INSTALLATION  
HDQ 345-6884  
8701 BOEING (PLANT)  
8801 KENDRICK MOTOR CO (DIV OF  
PACIFIC CAR & FOUNDRY)  
TRUCK MFRS R02-0101  
8830 VACANT  
9026 INSURED TRANSPORTERS INC  
9120 BOEING TRAILER COURTS  
R02-0363  
A-1 PETER MELVIN  
A-2 NO RETURN  
A-3 SHEKES ARA L R02-9308  
A-4 VACANT  
A-5 PETERS J D JR R02-3744  
A-6 VACANT  
A-7 VACANT  
A-8 CURRIN CLIFFORD  
A-10 VACANT  
A-12 CLARK DAVE JR  
A-14 VACANT  
A-16 VACANT  
A-17 VACANT  
A-20 ADKINS JOHN  
A-22 VACANT  
B-1 GREEN MANSON M R02-0447  
B-2 MOORE GLEN E R02-0469

OLD IN REPUTATION FOR QUALITY SERVICE SINCE 193 AS A MATTER  
OF FACT. WE HOPE YOU'LL CALL US "YOUR FRIEND FOR LIFE" OTHER PEOPLE DO.

**Southwestern Life**  
INSURANCE COMPANY • DALLAS • SINCE 1903



S CLOVERDALE ST - Contd

397H AV S INTERSECTS
3902 Edgemoor Joe N @ 723-3575
3914 Caspard Lawrence J @ 723-5861
3917 Kallio John H @ 722-6840
3920 Thayer Virginia H Mrs @ 723-7477

ZIP CODE 98168
4454 Knutvold E M 723-6223
Clark D C 723-9154
4465 Watrous Josephine C Mrs @ 722-1665
4466 Hargreaves H Carl @ 723-8921
4474 Schumacher Frank E @ 725-4474
4602 Snyder Ray R @ 723-6968

CLOVERDALE ST SW - FROM 8600 4TH AV W WEST

ZIP CODE 98106
57H AV SW INTERSECTS
77H AV SW INTERSECTS
79H AV SW INTERSECTS
81H Mc Quarrie E Fred @ 767-3286

167H AV SW INTERSECTS
177H AV SW INTERSECTS
1700 Waverneck Joe E @ 762-8408
1717 Bauer Mildred Mrs @ 762-1576
1722 Strong Gerald W 767-8541
1723 Pidiocero Cheryl Mrs @ 767-4363

1811 Reilly Geo B @ 767-5331
1815 Greene Edw E @ 767-9426
207H AV SW INTERSECTS
2003\* Surfswt Clve J 762-7974
2004 Cash Thos @ 763-2396
2008 Carroll Agnes Mrs @ 762-0836

2119 Vacant
DELRIDGE WY SW INTERSECTS
2118 Snyder Saml T @ 762-7636
2121 Vacant
222D AV SW INTERSECTS
2437H AV SW INTERSECTS

2408\* Brown Diana 762-2299
2415 Vacant
2418 Lynch Arth P 762-4429
2422 Jones Harold @ 767-6511
267H AV SW INTERSECTS
3403 Lewis Herman @ 935-1823
3420 Calvery Luther Church 937-6590

3618 Hack Victor A @ 935-6099
3671 AV SW INTERSECTS
3606 Roberts Bruce M @ 932-9038
3610 No Return
3615 Bailey Steven C @ 938-5136

3625\* James A @
3627 Jones Geo 937-4412
377H AV SW INTERSECTS
3702 Gene Thos W @
3703 Geo Frank H @ 935-5768
3707 Gaines James C @ 932-1176

ZIP CODE 98136
397H AV SW INTERSECTS
107H AV SW INTERSECTS
4001 Lamb Robt W @ 935-0555
4005 Nelson Elena M @ 935-2984
4157 AV SW INTERSECTS
4105 Bauer Wm @ 937-1255
422D AV SW INTERSECTS

COLLEGE ST S - FROM 2300 8TH AV S EAST

ZIP CODE 98144
S AIRPORT WAY INTERSECTS
BEACON AV S INTERSECTS
107H AV S INTERSECTS
117H AV S INTERSECTS
127H AV S INTERSECTS
137H AV S INTERSECTS

1414 Apartments
1 Newton H A Jr
2\* Merkle Clara
Civitan Club
1\* Sheehy Adolph J
1415 Quatro Apartments
\*Chan Henry P W
1419\* Carter Wayne J 324-4963

23D AV S INTERSECTS
RAINER AV S INTERSECTS
2464 College Court Apartments 329-1105
1 Vacant
2 Yamamoto Ichiro 329-1105

3021 Vacant
3021\* Hersey Fred W @ 938-6489
3103 Kerr Erika V @ 935-1189
3108\* Spence Scott T @
3121 No Return
322D AV SW INTERSECTS
3215 Vacant
3216 Blais Arth K @ 937-0074

315 AV S INTERSECTS
3104 Greene Sylvia G 725-0132
32D AV S INTERSECTS
324 Vacant
323 AV S INTERSECTS

3316 Eng Florence C Mrs
347H AV S INTERSECTS
COLLEGE ST SW - FROM 2270 LOTUS AV S WEST
ZIP CODE 98116
367H AV SW INTERSECTS
377H AV SW INTERSECTS
4032 Herzog Janet M @ 935-8015

4038 House Of Klenz The self serv Indry 932-9082
4215 Admiral Washorana self serv 932-1153
4217 California Upholstery 935-0905
CALIFORNIA AV SW INTERSECTS
4315 Smith Beatrice D Mrs @ 932-5780

COLLEGE WAY N - FROM N 98TH ST NORTH

N 98TH ST INTERSECTS
9503 Harris Donald D @ 525-6946
8507 Salsbury Esther Mrs @ 522-0712
9511 Kofft Vera @ 524-3053
9514 Hanford Dorothy Mrs 525-7470

COLORADO AV S - FROM A POINT SOUTH OF ALASKA WAY S SOUTH

ZIP CODE 98134
S ATLANTIC ST INTERSECTS
S MASSACHUSETTS ST INTERSECTS
S HOLGATE ST INTERSECTS
S WALKER ST INTERSECTS
S STACY ST INTERSECTS
S LANDER INTERSECTS
S FOREST AV INTERSECTS

E MARGINAL WAY S INTERSECTS
S FINDLAY INTERSECTS
S ORCAS INTERSECTS
COLUMBIA DR S - FROM S COLUMBIAN WAY SOUTH 1 WEST OF BEACON AV S

ZIP CODE 98108
4814 Taylor Florence Mrs @
4923\* Menendez Erique 763-8620
4826 Danovich Nick @
4831 Vacant
4832 Conaway Donald L @
4837 Mc Donnell Pat @ 763-2318

5107 No Return
5101 Henth Lather H @ 762-3025
5111\* Garcia Camilo 762-2396
5115\* Arco Beauden E Jr 762-6020

5220 Wieting John S @ 767-3529
5225 Fletcher Charles M @ 767-4596
5226 Madden Larry @ 763-9890
5232 Burkell Gertrude Mrs @ 767-3220
5235 Louie Wash Shuck @ 763-9398

5236\* Cluse Danl 963-9836
5237 BENVIST ST INTERSECTS
5306\* Adrich David A @ 763-1816
5312 Keller Marge Mrs @
5318 Edgemoor Lily M Mrs 763-2590
5320 No Return
5330 Gill Helen L Mrs @ 762-8609

5321 AV SW INTERSECTS
5404\* Hornious C 762-8009
5409 Koda Makato M @ 767-3479
5410 Fredrickson Swan @ 767-3616

COLUMBIA ST - FROM 800 ALASKA WAY NORTHEAST
ZIP CODE 98104
71 Under Coasts
WESTERN AV INTERSECTS
79 Troyer Printing Co 624-5531

85 Paper Mills Agency Inc who distr 622-6156
85 AV SW INTERSECTS
88 Vacant
92 Precision Graphics Inc typesetting art design phono 622-7660
94 Lander Construction marine contrs 682-1467

96 Evans Engraved Stationary 624-3154
1ST AV INTERSECTS
115 Columbia Garage 624-1713
911 AV INTERSECTS
205 Foster & Marshall Inc invest securities 344-5500
214 Columbia Public Parking 623-9481

3D AV INTERSECTS
308 Central Bldg (Side Entrance)
310 Smith Martin & Lewis Inc ins 623-4920
478 AV INTERSECTS
408 Hillis Schell Phillips Cairncross Clark & Martin lwyr 623-1745
57H AV INTERSECTS
528 Brinlan Apartments 622-8255

77H AV INTERSECTS
703 Vacant
709 Vacant
711 Dojac Parking Lot 622-9178
87H AV INTERSECTS
800 Thiry Architects Inc 682-4483
814 Leighton Apartments 624-9749
306 Wai Dennis
306 Sheppard Thos
307\* Shelton Eug
308\* Kellywood Gilbert
308\* Wright Tobie
310 Bates Prosper
311\* White Dixie

Lak
Hc
I
SEI
Wec
Vier
Un
Ro
anc
Nc
REA
Res
Co
Lot
Ap
SEATTLE
BI
NORTHE
ASS
Quit
You
LAK
HOM
8
351
524

1634 ELEVENTH AVENUE
FUNERAL DIRECTORS
322-7484

NW CULPEPPER CT—Contd  
10628 Buhloh Axel S @ 362-9296  
10630 Hathaway Eric C @ 364-1422  
10643 Thordarson Herman K @ 362-1620  
10647 \*Bagalke Robt H  
10663 Halseil Wm A @ 362-2877

CYCLE LA SW —FROM 91ST AV SW TO HIGH POINT DR BET HIGH POINT DR SW AND SW LANHAM WAY

ZIP CODE 98126  
6008 \*Albro Yvette Mrs 935-7758  
6009 \*Jones Jerry  
6010 Vacant  
6011 \*Holmes Loretta M 932-5432  
6013 Jackson Robt W 932-8277  
6015 Hunter Ophelia 938-4432  
6018 Vacant  
6019 Albright Ned 932-1634  
6020 Vacant  
6021 Morris Arth 937-4763  
6029 Saunders Winifred Mrs  
6034 Vacant  
6034 Vacant  
6035 Vacant  
6036 \*Coatney Jean L 937-4326  
6038 Vacant  
6046 Atkinson Gordon 932-2847  
BATAAN PL SW INTERSECTS  
6209 Vacant  
6210 Guerrero Napoleon 938-2453  
6211 Vacant  
6248 Renfro Valma Mrs 938-2930  
SW GRAHAM ST INTERSECTS  
6314 Anderson Kath A Mrs  
6316 Vacant  
6316 Jackson F L 936-4825  
6317 Buchanan Evelyn Mrs 936-3084  
6320 Williams Beatrice  
6323 Vacant  
6332 Rose Terry  
6333 Mc Kinney Everlee Mrs 932-8635  
6334 Vacant  
6336 \*Kermit L M 937-2408  
6338 \*Greene Joanne 937-7431  
6339 \*Kral Mevria Mrs 932-4537  
6340 Dinamore Wilbur  
6341 \*Quin Marlene  
6342 Vacant  
6344 Henry Gladys 935-8849  
6346 \*Goombs Joyce G Mrs 935-9023  
6347 Gore Timothy  
6348 \*Carhart Kath  
6349 Jones Chester W 937-4472  
6350 Vacant  
6361 Vacant  
6363 Renfro Emma Mrs 938-2930  
6365 Simmerer Naomi Mrs 637-1320  
6367 Bergen Donald  
6369 Vacant  
6371 Steig Judith L Mrs 938-2567  
6377 Vacant  
6378 \*Edwards Alvin H 938-2046  
6383 \*Velle Garlie  
6380 Cobell Wm

CYRUS AV NW (NORTH BEACH)—FROM END OF SYLVAN PL NW WEST

ZIP CODE 98107  
9109 Clark Stanley G 789-0423  
9113 Ness Marcus @ 783-5185  
9119 Rosenberg Leland R @ 783-0094  
9120 Vacant  
9125 \*Nicholich Lawrence V @ 782-6256  
9125 1/2 \*Williams Christine M  
9133 Weston John L Jr @ 782-0866  
ALVIN PL NW INTERSECTS  
9201 Donahoe Lois M @ 784-5649  
9209 Mason Morris @ 784-8754  
9214 Anderson Geo H @ 782-6806  
9218 Standish Kenneth D @ 782-0297  
9223 Cole Cecil W @ 784-1064  
9228 Clench Susanne Mrs @ 782-0270  
9230 Sather Olaf H @ 782-0591  
VIEW AV NW INTERSECTS

DAKOTA ST S —FROM 4100 E MARGINAL WAY S EAST

ZIP CODE 98134  
15T AV S INTERSECTS  
101 Vacant  
5TH AV S INTERSECTS  
6TH AV S INTERSECTS  
600 Leveld Wholesale Inc whol drug 623-3433  
620 Vitamink Dairy Inc (South Station) 622-5842  
MAYNARD AV S INTERSECTS  
665 Snellex Inc whol dry gds 623-8620  
660 Kamb Engineering & Fabricating Co steel fabricators 623-6731  
7TH AV S INTERSECTS

AIRPORT WAY INTERSECTS  
81 \*Brower Co The asbestos products 682-0464  
825 Northwest Plating Co 682-6442  
9TH AV S INTERSECTS  
FREWAY INTERSECTS  
10TH AV S INTERSECTS  
11TH AV S INTERSECTS  
12TH AV S INTERSECTS  
13TH AV S INTERSECTS  
ZIP CODE 98108  
1303 Kilburg John @  
1309 Slade Earl L @ RO2-4129  
1320 Tonda Aldo L @ 762-7618

1321 Porges C Wm @ 762-4378  
28TH AV S INTERSECTS  
ZIP CODE 98118  
2820 Daniels  
2833 Wood M J @  
2838 Wood Mabel N Mrs @ 722-5937  
S 29TH ST INTERSECTS  
2901 Pimental Max S 725-2628  
2939 Silverio Ignacio 723-8529  
2946 Taylor Christine Mrs @  
2953 Noble Richd E @  
2955 Bolton Frances B Mrs @ 723-8773  
2957 Jenkins Frank @ 723-1417  
30TH AV S INTERSECTS  
3002 Mitchell Roosevelt L @  
3006 Vacant  
3011 \*Kovovich Wm J @  
3012 Vacant  
RENTON AV S INTERSECTS  
3109 Thornton Letcher S @ 723-5708  
3110 Keys Chester F @ 722-6329  
3111 \*Winburn Ben C @ 722-6673  
LEXINGTON PL S INTERSECTS  
35TH AV S INTERSECTS  
36TH AV S INTERSECTS

RAINIER AV S INTERSECTS  
S COURTLAND PL INTERSECTS  
36TH AV INTERSECTS  
3605 \*Curry Nadine 723-4457  
3605 1/2 \*Zachary Raymond E Jr 722-6838  
3623 Vacant  
37TH AV S INTERSECTS  
3704 Laigo Victor S @ 725-6110  
3714 Neighbors In Need Food Bank  
3721 \*Curry Rosabell 725-3998  
38TH AV S INTERSECTS  
3802 Kerlik Robt B @ 722-6291  
38TH AV S INTERSECTS  
3904 \*Naranjo Delfin S @  
CASCADIA AV S INTERSECTS  
4007 Bratton Mathilda Mrs @ 723-3027  
4011 \*Ierley Thos  
4014 Kerley James C @ 725-0653  
4015 \*Ekins Glennell Mrs 723-1187  
41ST AV S INTERSECTS  
46TH AV S INTERSECTS  
4602 Auge Woody E @ 723-5145  
4605 Cohen Nesso S @ 722-8860  
47TH AV S INTERSECTS  
4705 Vacant  
4709 Graham Wallace I @ 722-4037  
48TH AV S INTERSECTS  
49TH AV S INTERSECTS  
4919 Hackett Riley R @ 722-5658  
50TH AV S INTERSECTS  
5014 \*Winston S J 723-4159  
5015 Lau Roudaba 722-7869

DAKOTA ST SW —FROM WEST WATERWAY WEST INTERSECTING W MARGINAL WAY SW AT 4100 BLK

ZIP CODE 98106  
1101 Harbor Island Supply Co ind-whol 932-5350  
Pioneer Marine Yard moorage 932-5350  
18TH AV SW INTERSECTS  
1811 Prior Lucille Mrs @  
19TH AV SW INTERSECTS  
1918 Vacant  
20TH AV SW INTERSECTS  
2013 Stephenson John D @ 937-9420  
21ST AV SW INTERSECTS  
22D AV SW INTERSECTS  
23D AV SW INTERSECTS  
DELRIDGE WAY SW INTERSECTS  
25TH AV SW INTERSECTS  
2601 Styck Ellen L Mrs @ 937-0774  
2607 Vacant  
ZIP CODE 98126  
26TH AV SW INTERSECTS  
2620 \*Coomb Greg  
28TH AV SW INTERSECTS  
2803 No Return  
2805 No Return  
2810 \*Persage Danl  
2811 \*Dale Frank  
2813 \*Lucas Michelle  
2815 \*Beers Russell 935-2061  
2816 Kuchan Anton @ 936-3055  
2817 Shell Gerald  
2822 Vacant  
2823 Oja Gust L @ 935-4990  
2826 \*Cavis Pauline 935-1518  
2827 Wirth Grace L @ 935-0114  
2828 Levesque James M 932-1184  
2831 \*Freeman Wm @  
2832 Stitzel Richd @ 935-0883  
2837 Vacant  
2840 Whiting Manila D Mrs @ 935-2854  
2841 \*Legault Paul  
2842 \*Stitzel Richd  
2844 Vacant  
2849 Vacant  
2856 Kaufman Carl M @ 937-5652

34TH AV SW INTERSECTS  
3403 Besser Raymond T @ 935-0042  
3407 Gullif Kenneth C @ 935-4830  
35TH AV SW INTERSECTS  
3506 Cantonment Lawrence E @ 932-2845  
36TH AV SW INTERSECTS  
3616 \*Smith Geo O 932-0073  
3617 Vacant  
37TH AV SW INTERSECTS  
3720 Mc Kenzie Gary L @ 937-0341

38TH AV SW INTERSECTS  
3817 \*Evans M E 935-3569  
ZIP CODE 98116  
39TH AV SW INTERSECTS  
3903 Hopkins Steve J @ 937-4859  
3909 Savva Elmer H @ 932-2203  
40TH AV SW INTERSECTS  
4004 \*Shapiro Edw S 938-8231  
41ST AV SW INTERSECTS  
4102 Pelletier Edw M @ 935-6523  
4106 Morgan Don A 935-3082  
4108 Johnston Paul W 938-4202  
4115 \*Vanderlin John @ 937-7471  
42D AV SW INTERSECTS  
4202 Eyler Clifford H @ 932-8158  
4206 Starkey L D Jr @ 932-6915  
4214 Vopni Printing Co 932-7018  
Vopni Herman @ 932-7018  
4215 Flynn Erma M Mrs @ 935-4322

CALIFORNIA AV SW INTERSECTS  
4304 City Light (Sub Sta)  
4309 First Lutheran Church (Ofc)  
44TH AV SW INTERSECTS  
4415 Austin Maude G Mrs @ 935-6874  
4416 Leahy Margt M Mrs @ 932-7346  
45TH AV SW INTERSECTS  
4501 Spafford Richd A @ 932-7490  
4502 Mitchell Howard W @ 935-6668  
4508 Alford Robt E 937-3516  
46TH AV SW INTERSECTS  
4609 Hammell Charlotte E Mrs @ 932-1260  
4614 \*Swanson M 938-2947  
4615 Jansson Larsen M @ 932-4167  
4618 Larson David 932-4795  
4622 Goff Dean A @ 932-0674  
47TH AV SW INTERSECTS  
48TH AV SW INTERSECTS  
4803 Johnson Dennis P 937-5563  
4809 Agnew Mary E Mrs 938-2509

49TH AV SW INTERSECTS  
4903 Magera David F @ 932-5560  
4909 Squires Ruth H Mrs @ 935-2577  
50TH AV SW INTERSECTS  
5006 Churchill Keith E @ 935-2447  
5020 Sipes Bud A @ 932-9258  
51ST AV SW INTERSECTS  
52ND AV SW INTERSECTS  
5203 Senske Roger A @ 932-5925  
5218 Strum Frederic L @ 935-5313  
5226 Haynie H Theron @ 935-3582  
5234 Fecker Earnest E @ 937-0899  
53D AV SW INTERSECTS  
5303 Lawless Jack W @ 932-7391  
5306 \*Glew Gayle D 937-2412  
5309 \*Mahaffey Duane N @ 938-5687  
5314 \*Hobbs Steve D 932-2270  
5317 Adams Philip H @ 937-2399  
5323 Landstrom Grace M @ 935-1957  
54TH AV SW INTERSECTS  
5404 Lucas M F @ 937-4331  
5414 Schultz Robt @ 935-1134

55TH AV SW INTERSECTS  
5504 Wilmot Robt M @ 935-2604  
5515 Bellam Joseph E @ 937-6726

DALLAS AV S —FROM 8105 10TH AV S SOUTHEAST

ZIP CODE 98108  
8114 Genovese Sam J @ 767-3094  
8114 1/2 Lee John  
8120 \*Genovese Aaunda 763-0903  
S SOUTHERN INTERSECTS  
8203 Darling Wm P @  
8215 Thompson Ralph J 762-2504  
8217 Vacant  
8217 1/2 Nelson Richd  
8220 Knutson Opal Mrs @ 767-4460  
S ROSE INTERSECTS  
8305 Schubert Floor Covering 762-2300  
8325 Apartments  
2 Buys Richd D  
2a Ynostroza Carmen  
3 \*Valdez Rudy 763-0395  
8331 Stephens Douglas R 762-2593  
8333 Vanhorn Melvin F  
S THISTLE ST INTERSECTS  
8406 Ditschinger John @ 762-8213  
8406 1/4 Vacant  
8408 Jensen Ethel E Mrs 762-6321  
8409 Toland Richd R @  
8410 Spencer Aircraft Industries Inc 763-0210  
8415 Nayer Harold A @ 762-4205  
8429 Clark Larry W 762-5642  
8432 Dertling Nadine G Mrs  
8434 \*Fordham Geo L @ 762-8031  
8435 Lakewood Community Bible Church  
8436 \*Gilmore Dale  
8437 Hoffmann Frank W @ 763-0764  
8438 \*La Breche Gerald H @ 763-2418  
8440 \*Brown Michl  
8442 Vacant  
8454 Yangtze Restaurant 762-9518  
8457 Wall's Barber Shop 762-9839  
4TH AV S INTERSECTS  
8510 Billy's Big O Tire Co 762-2610  
8519 Haack Edw H @ 762-3079  
8522 South Park Mobile Court 762-3880  
Alvey Fred Mrs  
Anderson Allen L 762-1769  
\*Reinh Julia  
\*Hager Ludwig 762-0747  
Batts Fletcher L 762-2536  
Bells Margie  
Bisset Larry 763-1491  
Boepple Wm J 762-4161

\*Wooten Walter  
\*Coleman Deborah  
Cohan Dan  
\*Hill Henry  
\*Tobin James  
Dean Don  
\*Clubb Gaither  
\*Whitaker Cletus  
\*Dewey Ray F  
Engrin Geo  
\*Spear Gayle  
\*Wheeler Leroy  
Long Wm F  
Henneke Dora E 763-9033  
Holland Thos  
Ingraham Geo  
Karl Hubert F 762-3738  
Kendle Fred L 762-2150  
Lovell Jay  
Mc Kie Howard D  
Merriweather Joe  
Moses Wm R 762-3477  
Phelps Glen  
Primrose Richd R  
Ruettner Royal 762-3424  
Russell Rosemary  
Rut Ben E  
Schooley Sarah E 762-2148  
Siemens Al  
Siemens Milo  
Sullivan Neil 762-0699  
Taylor Ethel H Mrs 762-3643  
Tauscher Joseph  
Townsend Julius  
Zacharias Emil P 762-2916

8523 Proffitt Burt 762-2355  
8525 Keogh Lillian 763-9643  
8529 Galletti James A @ 762-3796  
8532 Geisler James F  
8538 \*Dingman Lawrence  
8540 Ayers Alvin H  
8544 \*Meier Larry P  
8546 \*Martin Ray 762-3156  
8550 Sanner Violet C 762-2412  
8552 Nelson Donald  
8554 \*Wyant Robt  
8556 Vacant  
8558 Mc Clellan Lena M Mrs @ 762-3096  
16TH AV S INTERSECTS  
8603 Healy Theresa Mrs @ 762-1663  
8604 South Park Marina 762-3880  
Mc Laughlin David C 763-9139  
17TH AV S INTERSECTS  
8700 Duwamish Mfg Co roofing mats 762-3600

DANIEL PL NE —FROM JUNCTION NE 11TH AND 27TH AV NE NORTHWEST

ZIP CODE 98125  
11734 Titus James E @ 364-4794  
NE 120TH ST INTERSECTS  
12004 Giggey Earl M @ 363-2838  
12010 Winters Lee E 364-0832  
12022 Overby Percill E @ 362-7376

DARTMOUTH AV W —FROM 2600 W GALER NORTH

ZIP CODE 98199  
1826 No Return

DAVIS PL S —FROM 1800 S DEARBORN ST SOUTHEAST

ZIP CODE 98144  
834 \*Walker John 329-8165  
842 \*Fuller E G 329-4607  
S CHARLES ST INTERSECTS  
900 \*Acosta Joseph L 329-5161  
909 Constantino Julia Mrs @ 324-8631  
910 \*Dea James  
911 Napoli Anthony @ 323-5848  
915 \*Vogel Geo J 323-7661  
920 \*Woo Henry T  
922 Harvey Vera Mrs @  
923 Lax Henry 323-8208  
934 Maes Diane Mrs 329-9361  
937 Mecum Michl F @ 329-7855  
939 Furfuro Angelina Mrs @ 324-7688  
941 Larsen Ruth M Mrs @ 325-0974  
951 Comoto H Kotako Mrs @ 324-6369  
951 1/2 Comoto Murray 322-8576  
S BUSH PL INTERSECTS

DAWSON ST S —FROM DUWAMISH WATERWAY EAST INTERSECTING 1ST AV S AT THE 5200 BLK

ZIP CODE 98134  
E MARGINAL WAY S INTERSECTS  
COLORADO AV S INTERSECTS  
26 West Chemical Products Inc jan sups 762-7676  
53 Vacant  
54 Cashmere Transfer Co frt transport 762-7700  
Nw Motor Freight frt transport 762-7700  
Oregon-Nevada California Motor Freight System frt transport 762-7700  
ZIP CODE 98108  
UTAH AV S INTERSECTS  
115 AV S INTERSECTS  
115 Smith & Arduasi Inc chem 762-9060  
Union Charge Warehouse & Transfer Co frt transport & age 762-9111  
V T Welding Materials Inc sla wldg sup 762-2174  
2D AV S INTERSECTS  
205 Fryer-Knowles Inc flt covering sla & installation 767-7710

L.  
dge  
C.  
sler  
outh  
ge  
rs  
d  
cks  
ALS  
ING  
venue  
enora  
bet



Details For: Year Source TP Adjoining  
S DAWSON ST 1975 R.L. Polk Co. Publishers - X


**Inc.**

UNDED  
LECTORS


EGULAR  
SPORTS

IO FEE  
JNTIL  
COLLECT

1513  
N.W.  
h Street



TEL.  
9-2600



/82-4593  
782-7500

UNIVERSITY TUTORING  
24-HOUR RADIO DISPATCHED SERVICE  
"YOU CALL - WE HAIL!"

N.W. 49th Street (98107)

404

**S EAST MARGINAL WAY-Contd**

Seven Seas Inc whol seafood prod 622-2520

3440 Office Building  
Rooms  
100 Anchor Hocking Glass Corp glassware  
mfrs 623-3444

101 North City Glassware whol 622-7115

03 Fanwick-Pickett Inc food brokers 624-0760

201 Vacant

202 International Pacific Sales import-export  
622-8920

203 Diamond Match Corp mfrs 623-2905

204 Freight Management Associates frt  
consultants 622-7086

207 Swiftsure Fisheries (Stge)

209 Swiftsure Fisheries canners 622-2218

**S SPOKANE ST INTERSECTS** 966

3600 Alaskan Copper Works 623-5800

3623 General Welding Supply Co Inc 624-7093

3628 Warden-Batts & Co packing crating exp  
domestic 622-4662

3633 Andrews Machinery Of Washington Inc  
cntrs equip 624-7121

3636 Advance Scaffolds-Northwest Inc cntrs sup  
& equip 624-0144

3640 Gilmore Steel Corp mfrs 623-0565

3670 Nicholson Manufacturing Co (Sales Ofc)  
622-2762

3693 Sea-Mar Electronics Inc marine equip &  
sup 622-6130

**DUWAMISH AV S INTERSECTS**

3623 Lone Star Industries Inc mfrs 623-5596

3818 Casket Distributors Inc whol 622-6042

**S DAKOTA ST INTERSECTS**

4100 United Construction Supply Inc whol  
concrete 623-2424

4120 Port Of Seattle (Whee)

4140 Port Of Seattle (Frt Terminal Whee)  
687-3317

U S Customs 442-4674

**S IDAHO ST INTERSECTS**

4201 State Liquor Control Board-Stores & Agcys  
Div 464-8860

State Liquor Store No 101 464-6085

State Liquor Control Bd (Whee) 464-6077

State Liquor Control Bd (Enforce Div)  
464-6094

429 State Liquor Control Bd Seattle facilities &  
info 464-6070

**S OREGON ST INTERSECTS**

4545 Duwamish Pumping Sta 762-0888

**S RIVERS ST INTERSECTS** 985

6601 Copper Door Tavern

6603 Margie's Barber Shop

6701 Schnitzer Investment Corp 767-6000

Seattle Cold Storage (Stge) 767-6000

6705 Lynden Southbound Freight 762-7121

Arctic Container Serv Inc (ofc sp)

Alaskan General 762-3040

6714 Budget Batteries 767-3075

6719 Arctic Container Service Inc distr ind rubber  
prods 762-6565

6720 Pacific Rubber Inc whol prod 762-6800

6731 U S P O (Mail Bag Unit) 442-2418

6749 Vacant

General Can Inc whse & transfer 762-5000

Insuletro (Div Quintic ind) electric  
insulation 763-8100

Westgas elec insulation 763-8100

8755 Campbell Chain Co chain mfrs 767-3030

8763 Duo Fast Washington Inc stapling 763-1776

6767 Cole Division Of Linton Industries 767-3550

6770 Seattle Community College (Duwamish Br)  
764-6380

6779 O M C Distributors Inc (Div Outboard  
Marine Corp) 763-9910

6795 Centanum Flour products 447-5890

**S HOLLY ST INTERSECTS**

6800 Hat N Boots gas sta 762-8250

6851 Emerson G M Diesel Inc als & serv 763-1971

**S BRIGHTON ST INTERSECTS**

**S WILLOW ST INTERSECTS**

6901 Wagon Sags Co ret als 763-2340

**S CORSON AV INTERSECTS**

**S CARELTON AV INTERSECTS**

7000 Pacific Northwest Bell Telephone Co (Equip  
Bldg)

7016 Chief Seattle Motel 762-9847

Luna James 762-9847

7047 Camel Inn Tavern 762-6334

**8TH AV S INTERSECTS**

**CARTEON AV S INTERSECTS**

7060 Munson Motor Court 762-9729

**7070 Southway Apartments**

1 \*Obsermer Steph

2 Banks Manuel

3 Hendricks Don R

4 Robbins Gerald

5 Korby Hugh 762-8962

6 Lear Woodrow 767-4628

7 \*Premier Flynn

8 Neasen Rod

9 Ulrich Edw E

10 Horn Matthias M 762-0496

11 \*Bolyard Robt

12 Anderson Lisa 762-9929

13 \*Honey David 762-7226

14 \*Davis Robt L 763-0561

15 Crouse Lillian Mrs

16 \*Thingstad Arnold 762-7573

**S MYRTLE ST INTERSECTS**

**S FLORA ST INTERSECTS**

7100 Gilbert S M Co Inc power plant cntrs  
767-3078

Keeler Boiler Co boiler mfrs 767-3078

Williams John Co mfr repr 762-8122

Pearl Charles E @ 767-4352

7107 Roy's Automotive Service 773-2633

7100 United Parts & Equipment auto parts &  
equip repr 763-2623

7123 Sternoff Metal (Whee)

7200 Toppano Lou Shell 762-8444

Bud's Wheel Alignment 762-5541

7201 Sternoff Metals Corp

7240 Aero Motel 763-1233

Krohn John 763-1233

7265 Layrite Concrete Products Of Seattle Inc  
762-8661

Layrite Scaffold & Equipment Inc 762-0525

**S GARDEN ST INTERSECTS**

7300 Goodyear Truck Tire Center 763-2112

7302 Goodyear Truck Tire Center (Stge)

7309 Municipality Of Mt Seattle & Marginal  
Way pumping sta

7323 Ace Electric Service Inc contr & motor repr  
767-4240

7329 Washington Machinery Co mach 763-0700

7343 Associated Sand & Gravel Co Inc asphalt  
767-4688

United Contractors Co genl contr 767-5667

7350 Milo's Inc drive in food stand 767-3666

**S WEBSTER ST INTERSECTS**

7601 Boeing Computer Center

**14TH AV S INTERSECTS**

7698 Boeing Employees Credit Union (Sub Ofc)

**16TH AV S INTERSECTS**

7700 Boeing Employees Credit Union Corp  
656-2551

7755 Boeing Co The (Admn Ofc) aircraft missile  
mfrs 653-2121

8200 U S Fed Aviation Administration control  
tower 767-2708

8231 Jorgensen Earle M Steel forging machinery  
& smelter 762-1100

8620 Inaccon Structural Steel Co (whee div)  
762-2680

8701 Boeing (Plant)

8801 Kenworth Motor Co (Div Of Pacific Car &  
Foundry) truck mfrs 764-5424

9010 Mary's Sweet Shop snack shop 762-7087

9026 Insured Transporters Inc 762-1040

9110 Omer Mfg Co welding gloves 767-9980

Patco Mfg Co mfr 767-4355

9120 Cass Lupita Restaurant Inc 767-4740

Airway Motel 762-9908

Perry E F

9200 Firestone Stores retreat div 762-1880

9229 Monsanto Co chem mfrs 762-2600

9240 Insured Transporters Inc (Stge)

9250 Marginal Way Court trailer ct 763-9189

Appartments

\*Cruz Lorenzo 762-0321

\*Glade Margt

\*Rivers Danl

\*Ferdia Kenneth L

\*Chan Stan

\*Evans Robt J

\*West Bernard W 763-9662

\*Miaski Don

10 Hewitt Albert

11 Maez Benjamin

12 \*White Albert A 763-9189

\*Williams Chet

\*Pflington Lyle

C Hackett Pat

D \*Lovejoy Wm 762-3264

E \*Portner Lynn 762-8253

F Johnson Nina

\*Hollory Roy

H Vacant

I \*Woods Charles

\*Young Owen

K \*Mc Vicker Vern

9252 Prentice Nursery & Decorating 762-1242

Prentice Raymond W

**EAST MONTLAKE PL E -FROM 2400 E LOUISA NORTHWEST** 393

ZIP CODE 98102

2553 Ril Fredk W Jr @ 329-6780

2617 \*Hayes J Randall 323-7382

1 \*Loeken S Janiese

**E ROANOKO ST INTERSECTS**

2600 Russell Mae M Mrs @ 322-3334

3634 Wiggins W H 322-4479

2610 Pittman S S 325-5551

2616 \*Meek K J @ 329-9061

2625 Montlake Phillips 66 325-1700

**E NORTH ST INTERSECTS**

**MONTLAKE BLVD E INTERSECTS**

**EAST PARK DR E -FROM 2400 HAMLIN NORTH** 393

ZIP CODE 98102

2815 Dolan Kevin 325-0158

2817 \*Johnson Peter E 329-2434

E SHELBY ST INTERSECTS

**EASTERN AV N -FROM 2600 NE PACIFIC ST NORTH** 18

ZIP CODE 98103

3721 Glaubert Alex R 632-3866

3727 Guldseth Hilda G @ 632-2838

3731 Leslie Eather O Mrs @ 632-6861

3735 Schmidt Dorothy M Mrs 632-4802

**N 38TH INTERSECTS**

3808 Taylor Renella 633-0142

3808a Burt Margt L Mrs 632-6541

3805a Murphy Joyce Mrs @ 633-4906

3811 \*Latham Elma T Mrs @ 632-0349

3815 \*Lindgren J R 632-7439

Harris Carol

Johnson Patty 633-2070

3816 Thomas James 632-0272

No Return

3816a Vacant

3818 Boettiger Frank A @ 633-2343

3821 Stedronsky Helen E @ 633-5391

3822 \*Snow Robt W 633-2464

Brocce Steven L 633-0581

3825 Wilson Marie W Mrs @ 632-3370

3826 \*Glen Forrest @ 634-3859

3829 Harris Neil F @ 632-0390

3830 \*Wert Marty

3832 Apartments

1 Houston J D 632-7579

2 Sandstedt Jerry

3 \*Bailey P A 632-3087

4 \*Bennett Marilyn 633-0347

3835 \*Eubank Richd M 632-3835

3835a Vacant

**N 39TH INTERSECTS**

3903 Sullivan Edna V Mrs @ 632-1584

3909 Azose David F 632-3909

Trotter John

3912 Wallace Charles L @ 632-1195

\*Huffamith K A 633-0862

3913 Schaffer Wm A 632-2610

3916 Ullman John 633-2562

3917 Hewson Roger M @ 632-9454

3922 \*Hayes Lynn K 633-1823

3922 1/2 Freytag Larry 632-7253

3923 Brown Jeff @ 634-2489

3926 Petersen Sam 632-6356

3925 1/2 \*Kennedy Raymond T 632-0724

3928 Van Esten Guy F @ 632-1816

3933 Beatson Lottie Mrs @ 632-0850

3934 Whitacre Robt J 633-3269

\*Joppa S Elise 633-0807

3939 Bengtson Gertrude J Mrs @ 632-7214

**N 40TH INTERSECTS**

4009 Brown Tillie L @ 632-1273

4012 Schwarz Lucille A Mrs @ 632-4527

4013 Albens Aldons A

4017 Ceichners Alf J @ 632-2989

4018 Hendinger Theo J @ 632-7773

4022 Richhoff Maria S Mrs @ 632-4364

4023 \*Augustziny Thos A

4023 1/2 \*Hozard Gail 632-5447

4026 Harvey Philip J @ 633-0318

4027 Maronek Arth E @ 633-4639

4030 Sundberg Nolan E @ 632-6490

4033 Thein Eric M @ 632-7610

**N 41ST INTERSECTS**

4102 Murphy Jean K Mrs @

4108 Flynn John H Jr @ 632-0335

Weich Florence V Mrs 632-5517

4109 Crandall Russell @ 632-5578

4112 Vacant

4113 Hurley Richd A @ 633-3781

4116 Flynn Alan L @ 632-1366

4117 Kawaichi Shouji 633-1719

4122 Bell Bird M Mrs @ 632-9209

4123 Huchala Peter G @ 632-6341

4127 Allyn W Oliver @ 632-9267

4128 Veidt Raymond G @ 633-1379

4131 Gervais Edw L 632-1362

4132 Greene Charles 633-0148

4133 Simonda Gregory M

4136 Ranken John W Jr 633-4649

**N 42D INTERSECTS**

4209 Golob David R @ 632-1947

4212 Fed Nadene E Mrs 632-7685

4215 \*Dick Stuart 633-2639

4216 Hudson Horace C @ 632-8522

4217 Muscat Edgar R @ 633-4950

4220 Kerwick Edmund @

4221 Mitchell John D @ 632-6252

4225 Adanson Royal J @ 632-8134

4228 Cyr Jackson S Jr @ 633-3061

4229 Denchfield Eliz Mrs @ 632-7682

4232 \*Keatta S C 633-9453

4233 Kyte Joseph @ 633-1815

**N 43D INTERSECTS**

4302 \*Davidoff Sharon 632-6129

4308 No Return

4309 Tullie Evan C @ 633-3695

4314 Underhill Charles L Jr @ 633-1600

4315 Lang Leonard D @ 632-3361

4316 Pankey Gary D 634-1508

4319a De Olivera Maria A Mrs @ 632-0324

4322 Hernandez Casimiro @ 632-7539

4323 Vacant

4327 Powers Raymond L @ 632-4216

4328 Bender Eida Mrs @ 632-8605

4332 Pomeroy Sally @

4332 1/2 Westmoreland Ellen E Mrs 632-5306

**N 44TH INTERSECTS**

4402 \*Pence Jan

4408 \*Severy Janice G 633-3374

4409 \*Herold Karen 632-7297

4413 Kerper Michl M @ 633-3250

4414 Callahan Carrie

4415 Werner Otto H 634-0129

4418 Barnhart Marion Mrs 632-0178

4419 \*Davis Alan 633-3021

4420 \*Easton Doug

4422 Miller Mary G 632-3053

4426 Humbert Carrie D Mrs 633-1396

4428 Vacant

**N 45TH INTERSECTS**

4505 Vacant

4508 Dennis Dale W 632-1501

4510 Donidson Stella K Mrs 632-0274

4512 Vacant

4514 Vacant

4515 Under Conant

4520 Farmer Dwight P @ 632-2149

4521 Frye Lawrence A @ 633-2376

4522 Campbell Edw G 632-1538

4525 \*Rouse P J @ 633-1558

4526 Vacant

4528 Ohaks L'ldin @ 632-8768

4529 Fournier Lulu L Mrs @ 632-4915

4533 Apartments

1 \*Fenton L S

2 Tarson M 632-1303

3 Mc Collich Margt

4536 Bain Stewart @ 632-1739

**N 46TH INTERSECTS**

4603 Elm Baptist Church (Sunday School Annex)  
632-4354

4604 Thomas Ronald G @ 633-3080

4608 Keel John D

4611 Mc Lean Norman W 632-5881

4612 Vacant

4616 \*Petit Constance 633-6454

4624 \*Gregory Steven 632-2987

4625 Bechem Donald N @ 632-3578

4626 Witte Donald C @ 632-2400

4630 Morton Thos S @ 632-7334

4635 Warnke Gertrude E Mrs @ 632-3811

4638 Svarcs Leonard @ 632-4558

4640 Farmstead Reidar @ 633-0036

4642 Herr David D @ 632-5464

4644 Vacant

4646 Marriott Arth R 632-4962

4647 Martin Lawrence @ 632-6759

4648 Slater Thos A 632-6316

4649 Matthias Joe S @ 633-4768

4650 Owens Jeff 643-7246

4656 Scrivens Kath L Mrs @ 632-8187

4659 Fishman Faye Mrs 632-3351

4661 \*Corwine Glenn E @ 633-4368

4664 Young Yorkie Y @ 632-6393

4667 Hamro David R @ 632-8253

4668 \*Thygesen Duall 634-3136

4669 Mc Daniel Wm E @ 633-5219

4672 Smith Greg @ 634-0312

4673 Dynness Thos A @ 632-6512

4674 \*Keda Thos M 633-4674

4676 \*Chiang David @ 632-2265

**EASTLAKE AV E -FROM DENNY WAY AND MELROSE PL E NORTH** 974

ZIP CODE 98109

Details For: E MARGINAL WAY S Year 1975 Source R.L. Polk Co. Publishers TP - Adjoining X







# MERCHANTS CREDIT ASSOCIATION

WE COLLECT EVERYWHERE

1120 DEXTER HORTON BLDG.

710 2d AV.

TEL. 622-9037

417

## N EAST GREEN LAKE WAY—Cont'd

814 Johnson Vivian  
815 Ballard Vivian Mrs  
816 Haley Louise  
818 Rogers Minnie Mrs  
819 Martin Florence Mrs  
820 De Shon Marguerite  
821 Martin Jewell  
822 Pike Genevieve Mrs  
823 Treanor Annie R Mrs  
825 Glaszovoe Boris  
827 Williams Walter  
828 Adamson Frances Mrs  
829 Smith Ethel C Mrs  
830 Larson Esther M Mrs  
831 Cox Betty  
832 Nelson Ethel Mrs  
833 Sutherland Florence 622-1335  
834 Duncan May Mrs  
835 Wright Beth  
837 Hamer Jeannette M Mrs  
901+Cox Betty  
902 Hamiel Nellie Mrs  
903 Swenson Mildred Mrs  
904 Easton Charles  
905 Underhill Margaretta Mrs  
906 Rasmussen Valborg  
907 Smith Dorothy Mrs  
910 Carlson Clement J  
912 Jerbert Linar W  
913 Larson Walter  
914 Shank Helen  
915 Kenney Saml  
918 Mc Cartk Esther M Mrs  
919 Zimmerman Beatrice Mrs  
921 Kinnear Alice  
922 Dick Wayne  
923 Herberg Ruth A  
925 Glover Jean Mrs  
927 Matson Cath Mrs  
928 Laudan Fred P  
930 Drummond Geraldine Mrs  
931 Mc Conaghy Clarice Mrs  
932 Kautz Marie Mrs  
933 Goodnow Laura Mrs  
934 Jackson Nora Mrs  
935 Dowell Herbert  
937 Syllianen Cash  
1001 Nasauer Anna Mrs  
1003 White Vera  
1004 Bourke Leona M Mrs  
1006 Reinier Earl C  
1008 Capaan Alice Mrs  
1010 Middleton Charles P  
1012 Sullianen Bertha Mrs 525-5144  
1013 Gilmore Roy  
1015 Gunnerson Miriam Mrs  
1016 Eulain Margt Mrs  
1018 Murday Clarence  
1019 King Gladys Mrs  
1021 Gentle Marjorie A  
1023 Wolf Elsie Mrs  
1025 Conroy Lillian Mrs  
1027 Kelly Delbert  
1028 Hahn Dorothy  
1029 Lovell Cordelia Mrs 525-5747  
1031 Mc Tague Leah Mrs  
1032 Erickson Theres  
1035 Lundberg A

## STREET CONTINUED

ZIP CODE 98155  
6800 Greenlake Chevron Service 522-0488  
6896 Spud Fish & Chips 524-0565  
6900 Albertson's Food Centers Inc 522-7273

## EAST LAUREL DR NE—FROM 4513 54TH AV NORTHEAST

ZIP CODE 98105  
4520 Cataler Wm A @ 522-8005  
4524 Bierman C Warren @ 522-2487  
4526 Rowlett David B @ 522-4525  
4528 Tenckhoff Henry A @ 524-5805  
4529+Booms B H @ 524-0773  
4532 Bosworth Thos J @ 522-5549  
4533 Rohrbugh David J @ 522-4352  
4539 Hayes Bernard R @ 524-4520  
4540 Clements Randolph @ 524-4111  
4545 Freshly Thos J @ 522-4655  
4546 Wagner Mary H @ 522-7376  
4552 Woodburne Lloyd S @ 524-1774  
4556+Withers Robert @  
4565 Ceyne Ruth R Mrs @ 522-6657  
W LAUREL DR NE INTERSECTS

## EAST LAURELHURST DR NE—FROM SOUTH END W LAURELHURST DR NE NORTH 1 SOUTH OF WEBSTER POINT RD NE

ZIP CODE 98105  
3008 Amick Russell D @ 525-7065  
3011 Robinson John C @ 522-0045  
3012 Parnon Geo H @ 523-2343  
3018 Strong Harry M @ 523-9197  
3023 Mc Coy Robert M @ 524-3921  
3033 Mc Gee John S @  
3036 Rogge Celeste F Mrs @ 522-6603  
3042 Rogge Leland F @ 524-2975  
3043 Hannah Robt D @ 522-1420  
3048 Thurber Muriel S Mrs @ 524-0726  
3048a Meador Mark 524-3839  
3049 Boyker Gary P @ 523-7546  
3054 Nank David R @ 522-0780  
3057 Neuman James @  
NE 31ST ST INTERSECTS  
3100 Dugan Robt D @ 523-3305  
3108 Lamb Geo E @ 522-8774  
3112 Wiley Welles R @ 523-5374  
3120 Quigley J Edmund Hon @ 524-6362  
3124 Karges David E @ 522-9106  
3125 Scavie Glenn M @ 523-5441

3128 Freeman Geo W @ 524-1623  
3131 Wilkie Richd F @ 524-3131  
3135 Lee Theresa F Mrs @ 522-2284  
3140+Smith Benton G @ 522-3354  
3141 Davis Hal R @ 523-0870  
3145 Anderson Roy B @ 523-3852  
3150 Basingthwaight James E @ 523-5056  
3151 Katsaros Michl A @ 524-8184  
3156 Hansel John S Jr @ 525-4827  
NE 33D STREET INTERSECTS  
3302 Powell Gordon S @ 525-4166  
3310 Suzuki M Paul @ 524-2160  
3315 Leach James G @ 525-6778  
3316 Kreschmer K Peter @ 523-6880  
3324 Evans Thos C @ 522-5319  
46TH AV NE INTERSECTS  
3354 Gross Robt D @ 524-4110  
3355 Eberington Donn @ 524-0970  
3360+Farwell J R 525-3040  
3368 Hutchinson Thos E 525-0125  
3373 Robinson Lloyd B @ 524-1250  
47TH AV NE INTERSECTS  
3400 Rabinowitz Alan @ 525-7941  
3425+Senesey Richd H @ 522-8854  
3402 Evans Milton J @ 524-2098  
3408 Payne Ancil H @ 524-5498  
3415 Case Elizabeth W @ 525-2270  
No Return  
3419 Dickinson R Hugh @ 524-1710  
3425+Senesey Richd H @ 522-8854  
3431 Barker Grace W Mrs @ 523-1245

## EAST MARGINAL WAY S—FROM JUNC OF S HOLGATE ST AND S ALASKAN WAY SOUTH

ZIP CODE 98134  
S WALKER INTERSECTS  
1901 Chevron U S A Inc (Trans Dept) 628-5234  
Chevron U S A (W/wh) 623-9070  
Alaska Pacific Grocery whol gro 682-8202  
Starnel Employees Credit Union 628-5232  
2245 Wa Stevedoring Co (Sub Ofc)  
2247 International Handling Co stevedoring 623-7966  
Jones Washington Stevedoring Co 623-7966  
International Terminal Co stevedoring 623-7466  
Jones Alaska Stevedoring Co exec ofc 623-7966  
Maritime Service Co Inc stevedoring co claims adj 623-7410  
Jones Wash Stevedoring (Gear Locker) 623-3383  
Jones Wash Stevedoring (Mech Shop) 623-7999  
Washington Terminals (Dock Operations) 623-7966  
2431 Pier 30  
2431 Pier 29  
2715 Pier 28  
N C Machinery Co 583-8700

## ROCKS

2901 Milwaukee Rd (Marine Dept) 628-3939  
Pier 27  
S STACY INTERSECTS  
S LANDER INTERSECTS  
S FOREST INTERSECTS

## S HORTON INTERSECTS S HINDS INTERSECTS

3400 Crowley Environmental Service Corp pollution control prod dist 682-4898  
3420 Port Of Seattle (Term 106 Whse)  
3425 Am Ne Line Ltd (Container Sigs & Mchs) Both Fisheries seafood 622-2942  
Am Pres Lines (Terminal 25)  
Port Of Seattle (Cold Stage)  
Rainier Port Cold Storage 682-2840  
Seattle Seafoods Inc whol 682-2150  
Seven Seas Inc whol seafood prod 622-2520  
100 Vacant

## S SPOKANE ST INTERSECTS

3600 Alaskan Copper Works 623-6800  
3623 General Welding Supply Co Inc 624-7033  
3628 Warden-Ratta & Co Inc packing cart exp domestic 622-6662  
3633 Andrews Machinery Of Washington Inc contrs equip 624-7121  
Contractors Rental Co heavy equip 624-7121  
3636 Anthes Inc contrs sup & equip 624-0144  
3651 Friends-Ship Rehearsal Studio studio rental 622-2839  
3660 Gilmore Steel Copr (Div Of Am Ind) mfrs 623-0565  
3670 Nicholson Manufacturing Co 682-2752  
DUMWAIN AV S INTERSECTS  
3693 Ses-Mar Electronics Inc marine equip & sup 622-6130  
3801 Lone Star Industries Inc mfrs 623-5596  
4100 Vacant  
S DAKOTA ST INTERSECTS  
4120 Port Of Seattle (Whse)  
4140 Port Of Seattle (Prt Terminal Whse) 587-3317  
U S Customs 442-4674  
S IDAHO ST INTERSECTS  
4201 State Liquor Control Board (Store & Agency Div) 464-6070  
State Liquor Store No 101 464-6055  
State Liquor Control Bd (Whse) 464-6077  
State Liquor Control Bd (Enforce Div) 464-6094  
State Liquor Control Bd (facilities & info) 464-6070  
S OREGON ST INTERSECTS  
4501 Duwamish Pumping Sta 762-0888

4500 Port Of Seattle Whse

DIAGONAL AV S INTERSECTS  
4600 Cascade Machinery & Electric Inc 762-0500  
4634 Vacant  
4660 Bunnen & Davis whol fish prod 767-7418  
Northwest Ship Suppliers Inc 762-2650  
Siberian Salmon Egg Co whol 762-2620  
4661 Vacant

S ALASKA ST INTERSECTS  
4735 Federal Center South (Ofc Bldg)  
Sage Food Service food serv mgmt 763-8628  
U S Alaska Native Health Serv (Sub Ward) 764-3466  
U S Bar Of Indian Affairs (Bia Term) 764-3467  
U S A (Corp Of Eng)  
U S A F (Trans Squad) 764-3525  
U S A F (W P L C) Detachment Trans Opr Squad (a f l c) 764-3576  
U S Corps Of Engs (Admn Serv Information) 764-3742  
U S Corps Of Engs (Bidding Documents) 764-3515  
U S Corps Of Engs (Channels & Harbors) 764-3400  
U S Corps Of Engs (Compt Statistics) 764-3435  
U S Corps Of Engs (Comptroller) 764-3656  
U S Corps Of Engs (Const) 764-3470  
U S Corps Of Engs (Contract Admin) 764-3472  
U S Corps Of Engs (Counsel) 764-3730  
U S Corps Of Engs (Data Processing Center) 764-3696  
U S Corps Of Engs (Design Ofc) 764-3510  
U S Corps Of Engs (Disaster Control Center) 764-3406  
U S Corps Of Engs (Operations) 764-3501  
U S Corps Of Engs (Equal Emp Opportunity) 764-3754  
U S Corps Of Engs (Geology Soils Exploration-Mat) 764-3704  
U S Corps Of Engs (INSPI) 764-3480  
U S Corps Of Engs (Personnel) 764-3739  
U S Corps Of Engs (Overseas Emp) 764-3738  
U S Corps Of Engs (Permit) 764-3495  
U S Corps Of Engs (Personnel) 764-3739  
U S Corps Of Engs (Planning) 764-3600  
U S Corps Of Engs (Procurement & Sup Div) 764-3772  
U S Corps Of Engs (Project Operations) 764-3440  
U S Corps Of Engs (Pub Affairs) 764-3750  
U S Corps Of Engs (Purch Agmt) 764-3634  
U S Corps Of Eng (Real Est Appraisal) 764-3660  
U S Corps Of Engs (Real Est Acquisition) 764-3666  
U S Corps Of Engs (Real Est Div) 764-3780  
U S Corps Of Engs (Real Est Leasing) 764-3669  
U S Corps Of Engs (Real Est Mgmt & Disposal) 764-3745  
U S Corps Of Engs (Spl Project) 764-3471  
U S Corps Of Engs (Survey) 764-3535  
U S Corps Of Engs (Value Eng) 764-3471  
U S Corp Eng (Photogrammetry) 764-3677  
U S Genl Serv Admn (Mtr Pool) 764-3426  
U S Mtr Pool 764-3426  
U S Prntg Ofc (Field Ofc) 764-3726  
U S Soc Security (Tel Serv) 763-9222  
U S Sup Serv (Genl Serv Admn) 764-3426  
S HUDSON ST INTERSECTS

5000 Tietzen Equipment Co logging sup 762-9191  
5055 Marine Power & Equip (Whse) 762-5510

S DAWSON INTERSECTS  
5200 Leonis Armored Car Service Inc (Br) 762-0770  
5209 Manson Construction & Engineering Co Inc genl contrs 762-0850  
5225 Vacant  
5245 Vacant

S BENNETT INTERSECTS  
S BRANCON INTERSECTS  
5400 Argo Blower & Mfg Co Inc blowers and exhaust fans mfrs 762-9336  
Koffee Pot Restaurant 762-9400  
S LUCILE INTERSECTS  
5510 Safety & Supply Co equip & apparel 762-8500  
S FINDLAY INTERSECTS  
5801 Northwestern Glass mfrs 762-0650  
S MEAD INTERSECTS  
5800 Fray Equipment Co (rear entrance) 767-3640  
5801 Northwestern Glass mfrs 762-0650  
S FIDALGO INTERSECTS  
5901 Longview Fibra Co box mfrs 762-7170  
5931 Norwest Cypess Inc  
5940 Chevron U S A Inc gas sta 763-1567  
5975 Glacier Sand & Gravel Co dist & ret 764-3000  
Kaiser Cement (als div) 764-3095  
ZIP CODE 98108  
IST AV S INTERSECTS  
6050 Consolidated Freightways trans lines 763-1890  
S FRONT INTERSECTS  
6305 Standley's Machinery Repair 762-1781  
6442 Taco Time restr 762-5830  
S MICHIGAN ST INTERSECTS  
6501 Fraser Pattern Works ptrn mfrs 762-6366  
Falter J H Industries mach shop 763-9930  
East Marginal Auction 762-7620

S RIVERS ST INTERSECTS  
6601 Cooper Door Tavern 762-3453  
6603 Allied Medical Examiners 762-6331  
6615 Columbia Transportation 762-1640  
6701 Schultze Investment Corp 767-7733  
Schnitzer Cold Storage (Steel) 767-5000

U S A (Food Insp Ofc)  
6703 Duo Fiat Washington Inc stapling 763-1776  
6705 Kenco Sales paper prod dist 767-8150  
6714 Northwest Battery Co 762-8380  
6719 Freight Management Associates Inc forwarding agt 762-5860  
6720 Pacific Rubber Inc whol prod 762-6800  
6731 Triangle Pacific Inc kitchen cabs 767-4850  
6749 C C Grains health food prod 767-5506  
General Can Inc can mfrs 762-5000  
6755 Campbell Chain Co chain mfrs 767-3030  
6767 Seattle Cold Stage cooler whse  
6770 South Seattle Community College (Duwamish Br) 764-5567  
6779 Lincoln Electric Inc equip 767-4743  
6795 Centennial Mills flour products 447-5691  
S HOLLY ST INTERSECTS  
6800 Hat N Boots 762-8250  
6851 Emerson G M Diesel Inc als & serv 764-3850  
S BRIGHTON ST INTERSECTS  
S WILLOW ST INTERSECTS  
6901 Western Salvage Co ret als 763-2340  
S CORSON AV INTERSECTS  
7000 Pacific Northwest Bell Telephone Co (Equip Bldg)

7016 Chief Seattle Motel 762-9647  
Linn James 762-9847  
7047 Slide Truck Inn tavern 762-5518  
8TH AV S INTERSECTS  
CARTEON AV S INTERSECTS  
7060 Munson Motel 762-6684  
7070 Southway Apartments  
1 Johnson James  
2+Burrell Robt  
3+Hendrick Don R  
4+Bodine Genrl  
5+Aguller Lupe  
6+Hill John  
7+Carson A L  
8+Bolyard Mike  
9+Ulrich Edw E  
10+Horn Matthias M 762-0496  
11+Holler Wm 762-6353  
12+Neasen Rodney  
13+Ochoa Bertha  
14+Carson A L  
15+Cruise Lillian Mrs  
16+Austin Pat  
S MYRTLE ST INTERSECTS  
S FLORA ST INTERSECTS  
7100 Gilbert S M Co power plant contrs 767-3078  
Roy's Automotive Service 763-2633  
United Parts & Equipment auto parts & equip retl 763-2633  
ELLIS AV S INTERSECTS  
7120 Remarkable Tire tires als 763-1766  
7123 Starcraft Metal (Whse) 762-8100  
7200 Toppo Lou Shell 762-8444  
Bud's Wheel Alignment 762-5006  
7201 Central Metals Corp scrap ml processing 762-8100  
7240 Aero Metal 763-9962  
Banning Audrey  
7285 Builders Layrite Concrete Co 762-9661  
Layrite Scaffold & Equipment Inc 762-0525  
7300 Vacant  
7309 Municipality Of Met Seattle & Marginal Way (pumping stat)  
7323 Ace Electric Service Inc contr & motor repr 767-4240  
7329 Washington Machinery Co mach 763-0700  
7343 Seattle Asphalt Plant (Ofc) 767-4668  
United Contractors Co genl contr 767-6657  
7350 Mico's drive in food stand 762-9706  
S WEBSTER ST INTERSECTS  
7390 Boeing Computer Center  
14TH AV S INTERSECTS  
7698 Boeing Employees Credit Union (Sub Ofc)  
16TH AV S INTERSECTS  
7700 Boeing Employees Credit Union Corp 655-2551  
7755 Boeing Co The (Admn Ofc) aircraft missile mfrs 655-2121  
8200 U S Fed Aviation Administration (control tower)  
8531 Jorgensen Earle M Steel forging machinery & smelter 762-1100  
8620 Isaacson Steel Co (whse div) 762-2880  
8701 Boeing (Plant)  
8801 Kenworth Motor Co (Div Of Pacific Car & Foundry) truck mfrs 754-5400  
8904 Pacific Aviation aircraft rental 767-7382  
9010 F A AINW Regional Ofc 762-2785  
9100 Red Pepper restr 767-4740  
9110 Pacific Footwear Inc shoe distret 762-5222  
9112 Seattle Mechanics School 762-5400  
9130 Line Construction Supplies Inc 767-0155  
9134 Designer Draperies mfg 762-4782  
9200 Vacant  
9220 Firestone Stores retread div 762-1880  
9229 Monsanto Co chem mfrs 764-4450  
9240 Seattle Mech Sch (Addl Sp)  
9250 Vacant  
9252 Vacant

S EAST MONTLAKE PL E—FROM 2400 E LAUNIS NORTHWEST

ZIP CODE 98112  
2553 Taugher D L @ 329-8571  
2571+Justice J E 322-1781  
2580+Swamy Kevin 329-0940  
E ROANOKE ST INTERSECTS  
2800 Russell Mae M Mrs @ 322-3334  
2804 Hagns W H @ 322-4479  
2810 Pietro Peter @ 324-4230  
2616+Lancaster David P @ 329-0120  
2826 C & C Automotive gas sta 324-3325  
E NORTH ST INTERSECTS  
MONTLAKE BLVD E INTERSECTS



For The Custom Touch By Johnny Martin...

Ballard Blessing Shop

CITY WIDE DELIVERY

TEL. 782-4213



2001 NW MARKET ST.



**CROOKS & CROWDER** INC.  
Industrial & Commercial Real Estate  
TELEPHONE (206) 624-8545  
Logan Building • 500 Union Street • Seattle

Details For: Year Source TP Adjoining  
EAST MARGINAL WAY S 1980 R.L. Polk Co. Publishers X X

McLeod Manning Inc.

Inc.

BONDED COLLECTORS

NO FEE UNTIL WE COLLECT

1513 N.W. 57th Street



TEL. 789-2600

ARGO INTERNATIONAL CORP. 2205 Fifth Avenue South Seattle, Washington 98134

206-6642

compressors pumps motors controls

BRANCH OFFICES: New Orleans, Louisiana; San Francisco, Ca.; Carson, Ca.; Seattle, Wa.; Portland, Oregon; Cleveland, Ohio; and Lubbock, Texas.

NEW LOCATION PAINE, WEBBER, JACKSON & CURTIS EST. 1879 - INCORPORATED Fifth Avenue At Union Tel. 464-3100

MEMBERS PRINCIPAL STOCK AND COMMODITY EXCHANGES

HUBBELL, PL.—Cont'd
808 Osborne Robt J 624-9673
809\*Balina Gerald
810\*Mayes Pat
811\*Mc Chain James T 623-5924
812 Rasmuson Benj 682-4553
813\*Shroyama Hiroshi 622-5741
814 Rayburn N R 628-9030
815 Ross Jerry E 682-1118
901 No Return
902 Mavriakis Charlotte 682-2697
903 Wood Carl C 682-3735
904\*Miller Jennifer L 624-1466
905 No Return
906 Stoli Martha 624-8907
907 Green Wesley 625-9004
908 St De Lore Virginia 682-3750
909 Hunkina E Francis
910 Kinane Genevieve
911 Segurson Irene M 622-3307
912 Keffler Kath M 682-7615
914\*Zachritz Geo F 624-1186
915 Courson Romalia 682-1668
1001 Subba A D 682-8209
1002 Friedman Susie M Mrs 623-6209
1003\*Hibbit David 622-2987
1004 Vacant
1005 Ohara A F 682-9276
1006 Jindoelec Edna M 622-9451
1007 Boucher Lester R 622-8872
1008 Moore Helen M 682-8769
1009 Nye Frank E 622-9697
1010 Tokay Gertrude Mrs 622-5487
1011 Vanderveer Barbara
1012 Stewart V M 624-9005
1013\*Chabrat Cath Mrs 622-1246
1015 Henni Sylvia Mrs 622-7855
1016\*Wirkala Edwin 624-4024
1017 Coyer Roland
1018\*Rowley Kathleen A 624-6885
1019 Storie Helen G Mrs 622-3708
1020 Marwin Timothy B 622-4353
1021\*Miller Judy
1022\*Gernie Lynn
1026 Holmes Helen 623-6556
1028 Williams Earl N 622-8173
1029 No Return
1029 Snediger Marjorie Mrs 682-0559
1020\*Ackerman Cath 624-1345
1021\*Chabrat Andrew J A 622-9697
1022 Snelson Forest G 682-2849
1023\*Chahers Ron
1024 Baldwin Carl C 622-8065
1025\*Pushbe Elwood
1031\*Bowman Mavis
1032 Legg Ruth R 622-8749
1033 Parks Margt W 624-8068
1034 Patterson Lucy
1035\*Hayes Bruce 623-6341
1036 Vacant
1037\*Romondo Phillip
1038 Thompson Olga Mrs 623-3697
1039 Maynard Stanph
1040 Phinney T W
1041 White Mary 682-4342
1042\*Douglas Craig
1043\*Gretheen Margery 622-3038
1044 Ludwig Lillian 682-2453
1045 Merrill Grant 682-7536
1046 Gervin Vernice 622-3539
1047 Grimes H S 682-6821
1048\*Hansay Dan R 622-9877
1049\*Wilkinson Dean
1050\*Greene James R
1051 Miller Jean G Mrs
1052\*Middleton Susan
1053 Goodwin Edw L 624-7882
1054 Yates Olive
1055 Bayne L Mrs 624-2062
1056 Vacant
1057 Brouton James E
1058\*Thornton Hector L 623-4591
1059\*Douglas Lee
1060\*Donan Greg A 624-9685
1061 Mc Kinnon Joseph C 682-6825
1062 Edland Lelia Mrs 624-1469
1063 Gutman Exalle S Mrs 682-5909
1064\*Marzie Darryl
1065 Strang Helen A Mrs 624-1055
1066 Moore Nelson I 624-2704
1068 Ezra Ida K 624-1719
1069\*Evans Jim
1070\*Staten Richd
1071 Shield Helen A 622-0539
1072\*Deiell Brian 622-1160
1073 Stoen Toby 623-8786
1074 Moe Norma J Mrs 682-4517
1075\*Keime Orrin
1076 Coelman Edna B Mrs 623-7696
1077\*Sahl Donald 622-9827
PIKE ST INTERSECTS
TERRY AV INTERSECTS

COLORED AV S INTERSECTS
60 T & D Repair shop 782-4777
Millatoe Co steel processing 782-6880
Pac Hide & Fur (Whee) 782-9443
UTAH AV INTERSECTS
78 Sofas Inc structural steel fabricating 783-4080
80 Delta Metal Work Inc steel prod mfrs 783-9120
Schnitzer Investment Corp 787-5474
88 Diversified Industries Inc hose & fittings wholesale 782-3660
1ST AV S INTERSECTS
2D AV S INTERSECTS
210 Seattle Crescent Container Service 382-8455
ZIP CODE 98144
3D AV S INTERSECTS
SWIFT AV S INTERSECTS
4023\*Wilson J S INTERSECTS
ZIP CODE 98108
1106 Kump Henry A @ 782-0857
1115 Altona Peter @ 782-0892
12TH AV S INTERSECTS
13TH AV S INTERSECTS
1312 Lal Elsie 782-8154
1315 Hentel Fred @ 782-7979
1316 Fiske Adolph @ 782-0377
1319 Budwirth Alf D @ 782-9124
1322 Vacant
1324 Daw Arth @ 782-0933
1330 Morgan Selma J Mrs @ 763-1467
1331 Youcum Carl W @ 782-7686
1332\*Horsdon J S INTERSECTS
1337 Harlan Ronald K @ 782-8288
1342 Calabretta Cath Mrs @ 782-7346
1343 Agnew Louis J @ 787-5746
1346 Lou Chuck @ 782-0638
1349 Ziegler Wilms Z @ 782-9454
1355 Vendetti Nick J @ 782-7789
24TH AV S INTERSECTS
2408 Malton D 723-7658
2450 Yousoofian M Paul @ 723-4208
2455 Locke Allan @
25TH AV S INTERSECTS
2505 Lam Chee Choi @ 722-2947
2614 Goetting Carl W @ 722-8661
2615 Nelson Morris E @ 722-8076
2618 Inghars Kenneth
2624 Nakayama Satochi @ 722-3807
2630 Mori Takao M @ 723-7607
3103 James James M @ 722-6113
2648 Ross Sandy @ 723-0471
27TH AV S INTERSECTS
2717 Evans J Robley @ 723-3221
28TH AV S INTERSECTS
2804 Glover Claire M Mrs @ 723-0469
2804 Silverman Lawrence R @ 723-0588
2816 Brooks J A @ 723-1201
30TH AV S INTERSECTS
31ST AV S INTERSECTS
3102 Hunt Joe D @ 725-4749
3105 Jackson Willie 722-7825
3106 Olson Shirley L @ 723-1582
3111 Vacant
3122\*Wells Charles A 725-2887
3113 Vacant
3115 Elliott Mable L @ 723-6875
3120 Bahnan John @ 723-1921
32D AV S INTERSECTS
ZIP CODE 98118
EMPIRE WAY S INTERSECTS
3203\*Hopkins Linda 724-0520
3206 Grand Mattress Co mattress ret 722-1202
3216 Empire Mixers liquor 722-2222
3220 State Liquor Store No 41 722-6313
3222 Bjorkman Carl M archt woodwork 723-9717
3224 Soul-Rider Club 722-2090
3233 Vacant
3234 Spencer Wilms J Mrs
3234 1/2 Evans Pat Mrs @ 725-7052
3239 Ng Hung Kwan @ 725-7136
3240 Hern Steven A @
3241 Nair Veisdan @ 722-5974
3242 Bell E Dorothy Mrs @ 723-6891
3246\*Roy Andrew @ 722-2801
3247\*Hewes Jaa 723-5459
3251 Rosen Conhill @ 723-9807
3252\*Lewis Yolonda 722-1479
3255 Smith Alf 725-8427
3256 Larrion Juanito M @ 723-7586
3259\*Bradley Caroline @ 723-9851
35TH AV S INTERSECTS
3500 Thompson Fred @ 725-4791
3503\*Kyle J @ 725-7744
3504 Ransat John A @ 723-4585
3507 Walker Johnnie L @
3510 Royster Lavonne
3511 Hiller Richd F @ 722-1193
3516 Kounkel Hazel S @ 723-2319
3518 Myers Johnny R
3519 Hiller Larry @
3520 Belleza Isabella 723-3904
3523 Pimentel Blas @ 723-6880
3524 Jackson Jody 722-8186
3526\*Seiers M E 723-8985
3527 Nishikawa Oei T 725-7265
3531 Funes Michl D @
3534 Bell Harry 722-5442
3538 Walter Douglas @ 723-0506
3539\*Scott Lee 725-4440
3544\*Ray Angela
3545 Yoshikawa Shirley Mrs @
3547 Adler Ehal P @ 723-5624
3548\*Byron Ruth 723-3288

HUDSON ST S — FROM 3000 E MARGINAL WAY S EAST
ZIP CODE 98134
37 GEN AV S INTERSECTS
OHIO Electric Co (Distt Assemblies Prod Dept) (tel) 762-7944

3551\*Scott Alfreda
3552 Abby Friedla @
3553\*Hart Earnest 725-1147
3556 Abele Carl @ 725-9163
3557 Royer Irene @ 725-8520
37TH AV S INTERSECTS
3700 Clothier Gladys G @ 723-2364
3707 Fabricators Inc (Addl Sp)
3711 Fabricators Inc plastic parts mfrs 723-5600
Floral Carbon custom fabricating 723-5600
3714 Fabricators Inc 723-5600
3722 Seattle-King County Columbia Health Center 723-7000
RAINIER AV S INTERSECTS
3812 Daniel Mavis K Mrs 722-2126
Follet Don K 723-5208
39 AV S INTERSECTS
3902\*Brookens Geraldine A 722-8447
3903 Thomas Gisle T
3904 Mittelstaedt Wesley W 723-5049
3905\*Rucker M C 725-8067
3906\*Skinner C 722-8779
3909\*Brown T 725-2227
3909\*4 Marceno Ralph
3911 Richman Wm J 725-0314
3915 Anderson R
3917 Taamo Puumu 722-2861
3918 Schaeffer Dale D @ 723-2112
3921 Wilson Joseph J 725-8723
3923 Crone Eunice Mrs @ 723-7247
3924 Fioran Walter C @ 722-8437
3928\*Crum Joe 725-3021
3929 Ecilona Cresenciano 722-3918
3930 Reuver H T 723-1442
3933 No Return
3934\*Ramos Luis 725-1939
3937 Burney Cornell C 725-3516
3938\*Hills Eug T @ 725-6342
3939 No Return
3941\*Barnauch Deborah D 723-0640
3942 Zeek Lloyd C @ 722-3927
3943 Mitchell Irma L @ 722-1630
3947 Nickles Joseph R
3948 Reigel Maxine F @ 723-2482
3949 Perry M 723-0274
3953 Gault Marie 725-7920
3956\*Chan Hon Wan 723-3678
3957\*Valencia Guy 723-4825
3958 Lee Simon Gien @ 723-6331
42D AV S INTERSECTS
42D AV S INTERSECTS
4208 Mitchell Wm E @ 725-1866
4209 Avey Venny A @ 723-9233
4214 Charlier Gerlad T 723-9758
4215 Johnson Oleandrux 723-8833
4221 Poon Mark @ 723-4442
43D AV S INTERSECTS
4316 Jacobs Eug 723-1221
44TH AV S INTERSECTS
4404 Zaubner Joseph G @ 723-3999
4405 Lovrich Gerald 723-2991
4411 Horne Martha A
4416 Pison John L @ 723-3927
4418 Evans Richd E Rev 723-8055
BOWEN PL S INTERSECTS
4451 Hurton Thos 722-4790
4459 Armstrong Fuel Co heating oil 723-0130
4459 Lovrich Gerald 723-2991
4465 Jusoro Jose Y @ 725-8018
4468 Whitlock Daisy Mrs @ 725-5814
45TH AV S INTERSECTS
4501 Sorb Harold @ 723-4387
4509 Marlet Harold E Jr @ 722-0283
4514 Billheimer Dune G @ 725-4654
4705 No Return
4715 No Return
4721 Dancour Morris @ 722-0896
4723 Heltzel Wm T @ 722-7102
4731 Morris Martha J 725-6763
48TH AV S INTERSECTS
4802 Vacant
4807 No Return
4820 Motoyoshi Paul @ 723-4329
48TH AV S INTERSECTS
4900 Mayer Victor K @
50TH AV S INTERSECTS
5010 Lufembria R A @
51ST AV S INTERSECTS
5102 Nylund Nicholas A @ 723-7514
5107 Lee T @ 722-0984
5110 Le Count Lee @ 722-5514
5111 Boler Teva L @ 723-2376
5115 Tonn Richd L @
5119\*Diskey Virginia @ 723-6604
5121 New Eve @ 723-1226
5131 Moore Raymond E @ 723-2935
52D AV S INTERSECTS
5207 Daniels John M 723-8442
5208 Ramos E A 725-1920
5219 Summers H (Cary) @ 723-3376
5227 Fisher Oscar B @ 722-2521
5231 Wiley Robt H @ 722-9199
53D AV S INTERSECTS
5300 Mason John J 725-5298
5307 Weis Philip J @ 725-1560
5308\*Terry Scott A @ 725-6632
5314 Cornwall Philip B @ 723-3469
5317 Mc Cormick Bill L @ 723-8903
54TH ST INTERSECTS
5415\*Monni Steven 722-3943
5423 Yang Edw T @ 722-9032
5433 Buffum Harvey E @ 725-5040
55TH ST INTERSECTS
5500 Talbot Robt M @ 725-2926

HUDSON ST SW — FROM 3000 W MARGINAL WAY SW WEST
ZIP CODE 98106
21ST AV S INTERSECTS
23D AV S INTERSECTS
DELRIIDGE WAY SW INTERSECTS
PUGET BLVD SW INTERSECTS
28TH AV S INTERSECTS
28TH AV SW INTERSECTS
2301 Tufts Lawrence W
2415 Vacant
2502 Mc Gee A M @ 932-4702
2508\*Alexander Osis L 932-8327
RAINIER AV S INTERSECTS
35TH AV SW INTERSECTS
36TH AV SW INTERSECTS
37TH AV SW INTERSECTS
ZIP CODE 98116
40TH AV SW INTERSECTS
4015 No Return
41ST AV SW INTERSECTS
4101 Dolphin Howard L @ 937-0364
4111 Gleason Beulah S Mrs @ 932-7286
4112 Palmer Mitch @ 932-4456
42D AV SW INTERSECTS
CALIFORNIA AV S INTERSECTS
4316 Nopp Edgar R @ 937-2372
4327 Docket Gary F @ 932-7493
4333 No Return
4336\*Melanson Kenneth 935-2703
4339 Mudge Frank R 935-0546
LEWIS PL SW INTERSECTS
4401 Peck Eileen C Mrs @ 937-4678
4407 Gradson Stanley V @ 932-0273
4415\*Mc Cormick Wallace 935-5973
ERSKINE WY S INTERSECTS
4555\*Shimpuagar Mary 937-2505
45TH AV SW INTERSECTS
ERSKINE WAY SW INTERSECTS
46TH AV SW INTERSECTS
4603 Mc Clary Donald H @ 932-4603
4604 Mengodetti M E @ 937-9135
4608 Hydtek Josephine 935-2402
4616 Harris Willard J @
47TH AV SW INTERSECTS
4702 No Return
4702\*Coia Clarence C @ 937-4629
4707\*Baired Gary
4710\*Warburgon Ralph M @ 937-6933
4714\*Beaenore Donald C Jr 938-5581
4716 Bowden Dave @ 937-7249
4723\*Lyons Eug D @ 937-7209
48TH AV SW INTERSECTS
4811 Pantton Glite @ 937-0528
49TH AV SW INTERSECTS
4902 Vacant
4903 Davis Marion Mrs @
Davis Gary L
4910 Stone Thor D @ 935-4210
4922 Moshar Harry B @ 932-3841
4926 O'Brien Opal Mrs @
50TH AV SW INTERSECTS
5002 Diamond Geo K @ 935-7929
5010 Berglund Louise C Mrs @ 932-6240
4926 O'Brien Opal Mrs @
5022 Medgard Tom C
51ST AV SW INTERSECTS
5103 Dewar Paul @ 937-7784
5104\*Danham James T @ 937-4649
5111 Keller Otto
5116 Greive Raymond R @ 932-9443
51ST ALTYM LA INTERSECTS
5151 Cahdollar Jack T @ 937-0316
517
HUGHES AV SW — FROM 3000 SW COLLEGE SOUTHWEST
ZIP CODE 98116
2304 Thomas Robt P @ 938-2314
2312 Carlson Edmond K @ 935-0642
2319\*Butler C @ 935-7048
2329\*Tempeas David L @ 935-2265
2327 Elling Homer R 932-6610
2332 No Return
2347 Connolly D E @ 937-8256
2356 Holan Orlyland C Jr @ 932-4590
2359 Thurston Richd A @ 932-5968
2367 Hiltson S E 932-3900
2371\*Emmermann Erik W @ 932-4696
2375 Apartments
Conrad Jean M Mrs 937-5377
Hofmaster Ray 938-3536
Richards Lillian M 938-0382
Dodd A 932-4879
2385 Denley Deborah @ 937-7119
217
HUMES PL W — FROM 3000 4TH AV W NORTHWEST
ZIP CODE 98119
3027 Pryor M D 282-4496
3039 Perrett H T @ 282-7862
HUNTER BLVD S — FROM 300 S HANFORD ST SOUTH
ZIP CODE 98144
3201 Mount Baker Park United Presbyterian Church 725-5666
Northwest Montessori Schools 723-3685
3208 Fukuda Pat K @ 723-3200
3211 Fuller Lucille Mrs 725-1135

215
245
890
121
125
127
128
129
137
140
141
142
143
144
145
146
147
148
149
150
151
152
153
154
155
156
157
158
159
160
161
162
163
164
165
166
167
168
169
170
171
172
173
174
175
176
177
178
179
180
181
182
183
184
185
186
187
188
189
190
191
192
193
194
195
196
197
198
199
200

THE GEORGE SOLLITT CONSTRUCTION COMPANY CHICAGO - SEATTLE TEL. (206) 284-9960 SINCE 1885 CONTRACTOR'S REGISTRATION NO. 6E-0R-ES 029316 1200 Westlake Avenue North, Suite 903 Seattle, Wa. 98109

MEMBER FSLIC

Home Loans • Insured Savings • Checking Accounts With Interest • Safety Deposit Boxes • IRA • TEL. 2

MAGNOLIA BRANCH: 2428 32d AVE. W.



Who sells t?

served the classified business in this factory

S CLOVERDALE ST—Contd

- 4454 Clark Alma C @ 723-9154
4465 Larican Ludovico M @ 723-4080
4468 Barnes R M @ 722-1916
4470 Smith
4472 No Return
4474\*Crux Mike S @
4478\*Wong Shek @ 725-9113
4480 Fung Hing 723-3080
4484 Guadiz Ernesto @ 722-8482
467H AV INTERSECTS
4602 Snyder Ray R @ 723-6968
4608 Aquino J V
4614 Dahlen Mary Mrs @ 722-4617
4620 Kuder Helen Mrs @ 722-1935
47TH AV S INTERSECTS
4702 Mc Lynne Geo W @ 725-4835
4708 Spruell Earlie @
4716 Harman Wm A @ 722-3474
48TH AV INTERSECTS
4808 Wise Eleanor I Mrs 722-0723
4816 Papo Peter
50TH AV S INTERSECTS
5002 Julio Pedro D @ 723-1172
5006 Santos Francisco @
RAINIER AV S INTERSECTS
815 All Saints Episcopal Church 721-0285
5175 Duckworth Pearl 721-2265
WABASH AV S INTERSECTS
5200 Pantazos Dimetra 722-6184
5206 Vacant
5208 No Return
5252\*Bell Barbara
5258\*Martinez Carlos 723-9131
5402 Drange Nomie Mrs @ 722-8605
55TH AV S INTERSECTS
5501 Vacant
5508 Villiger Armand H @
5605 Saul Wm F @ 722-6316

CLOVERDALE ST SW —FROM 8600 4TH AV W WEST

- ZIP CODE 98106
5TH AV SW INTERSECTS
7TH AV SW INTERSECTS
8TH AV SW INTERSECTS
815 Kehoe Maura A 767-5380
9TH AV SW INTERSECTS
918 Kristek Joseph @ 767-4782
10TH AV SW INTERSECTS
11TH AV SW INTERSECTS
12TH AV SW INTERSECTS
1202 Jepson J M 762-6644
1208 Farris David M
13TH AV SW INTERSECTS
1309 Spooner V
14TH AV SW INTERSECTS
1401 Walton Merlin B @ 767-3639
1402 Nelson Gregory E @
1408 Taylor Oscar @
1409\*Scott Andrew
1414\*Welch M T @ 762-5572
1415 Boden Terry @ 762-7241
1420 Curran Wm J @ 762-8201
1421 Smith Elmer M @ 763-0465
1423 Mc Donald Rene I Mrs @
1424 Oles Geraldine A

- 16TH AV SW INTERSECTS
17TH AV NW INTERSECTS
1700 Talmage Jay @ 763-8450
1717 Sauer M @ 763-9626
1722\*Sasagrado O @ 762-4202
1723 Vann Hilderdt
18TH AV SW INTERSECTS
1811 No Return
1815 Wilbur Barbara Mrs @ 767-6034
20TH AV SW INTERSECTS
2003 Vacant
2004 Moawad R M @ 762-3302
2008\*Christopher Curt
2011 Storino Samuel @ 767-5484
DELDRIDGE WY SW INTERSECTS
2116\*Snyder Saml T 762-2536
2119\*Jones Phillip 762-8386
2121 No Return
22D AV SW INTERSECTS
24TH AV SW INTERSECTS
2408 Glass Gregory @ 762-2299
2416 Mitchell Buster B @ 762-1506
2422 Reasy Danl R & Co constn 767-9600
No Return
25TH AV SW INTERSECTS
26TH AV SW INTERSECTS

- SW 29TH INTERSECTS
ZIP CODE 98126
2907 Metz Chuck 932-4610
30TH AV SW INTERSECTS
3021 Hershey Wanda L @ 935-6489
31ST AV SW INTERSECTS
3103 Fenton P J @ 938-0751
3108 Vacant
3121 Markey Gordon @
32D AV SW INTERSECTS
3215 Gifford Allan 935-1134
3216 Blaine Arth K @ 937-0074
3220 Wetzig Lesley D 938-1684
3221 Vacant

- 34TH AV SW INTERSECTS
3403 Knick Michl @ 935-8473
3420 Calvary Lutheran Church 937-6590
Calvary Lutheran School 937-6590
35TH AV SW INTERSECTS
3515 Hack Cosmaria Mrs @ 935-6099
36TH AV SW INTERSECTS
3606 Finnell H @ 935-9017
3610 Bothum Geo W 937-9987
3613\*Tracy Tim @ 937-3486
3616 Etchison Edna M 937-4405
3617\*Nelson Bryan J 932-8450
3622\*Freeman York W @ 937-5096
3623 Besuague Michele 938-9377
3626\*Adams Dorothy J
3627 Gill Norman H @ 937-3570
37TH AV SW INTERSECTS
3702 Gore Theo W @
3703 Fillion Ralph @ 937-7698
3707 No Return
3710 No Return
3711 Vacant
3713 Elison Rosa L Mrs @ 935-1337
3719 Toupin Geo @ 935-0533
3723 Nesbitt Marion P @ 937-6026
3724 Curin Clifford A @ 935-5760
3730 Skaret Albert V @ 935-0314
3731 Betzler Donald J @ 937-1873
3738\*Flowers Leona
3739 Christensen Ken
3744 Orr Danl C @ 932-3985
3752 Hardley T J @ 935-2124
3756 Sethre John D @ 938-3335

- ZIP CODE 98136
40TH AV SW INTERSECTS
4001 Lamb Grace M @ 935-0555
4005\*Meechan Thos 935-4470
41ST AV SW INTERSECTS
4105 Bauer Wm @ 937-1255
42D AV SW INTERSECTS
CALIFORNIA AV SW INTERSECTS
4302 Maurer Grant C @ 937-2574
4307\*Lawson John @ 937-1214
4317 Berinato Wendy G Mrs @ 935-8044
4323 Christopher A C @ 932-1546
4324 Willi Mary F Mrs @ 938-4324
4329 Ferguson Mac @ 938-1004
4332\*Sanisto R E
4336\*Barbieri Louis @ 938-5878
4343 Anderson Paul @ 935-2858
4344 Sheldon Irene L Mrs @ 935-1812
4349 Mc Kee Robt W @ 932-9049
4350 Kozy Pete @ 935-0240
4356 Witsman Edw J @ 937-2131
4362 Snyder Wilbur M @ 932-7956
4363 Radke Marjory J @ 932-7956
4364 Granat Larry R @ 932-8881
4368 Ure Clifford L @ 937-2793
TURNS INTO 46TH AV SW
4602 Green Joan M @ 937-0447
4606 Richards Pat @ 935-6157
4607 Dorrice Dockie @
FAUNTLEROY WAY SW INTERSECTS

COLLEGE ST S —FROM 2300 8TH AV S EAST

- ZIP CODE 98144
S AIRPORT WAY INTERSECTS
BEACON AV S INTERSECTS
10TH AV S INTERSECTS
11TH AV S INTERSECTS
12TH AV S INTERSECTS
13TH AV S INTERSECTS
1308 Vacant
1309\*Tuttle E M 323-2914
14TH AV S INTERSECTS
1414 Apartments
1 Matus Ira
2 Thompson Fred 329-4828
3 Hampton Willie E
4 Nagta Katsumi 324-5661
1415 Quatro Apartments 723-1066
1419 Lui Yan Yee
1423 Miyamoto Shizuko 324-2954
1425 Tanabe Hatsuko 325-7764
15TH AV S INTERSECTS
16TH AV S INTERSECTS

- 1614 Watta Clara C @
1622 Lock Wah Chook @ 329-4220
17TH AV S INTERSECTS
1710\*Gaglione C 328-0654
1715 No Return
1718 Borden Clyde J @ 322-0107
18TH AV S INTERSECTS
1814 Chin Tung @
1815 Mano Tase Mrs 324-0253
1822 Wu Kwong P @ 329-6560
19TH AV S INTERSECTS
1901 Mar Moo M @
1902 Teruo Imabori @ 323-8267
1908 Kono Ralph Y @ 324-9480
1909\*Sayang Dang 329-6890
1919 Chew Gregory H @ 325-9123
20TH AV S INTERSECTS
2015 Seifert Eleanor H @ 324-0156
21ST AV S INTERSECTS
2107 Le Blanc Laurie 325-6214
22D AV S INTERSECTS

- 23D AV S INTERSECTS
RAINIER AV S INTERSECTS
2464 College Court Apartments 329-1105
1 Parry Tom R 329-2370
2 Sugar Thos 329-1105
3 Wong Yee Y Mrs
4 Santa I
5 Lauresta Leo T 328-1612
6 Queddeng Mark A 323-9140
7 Mar Yen Bock 329-3476
8 Vacant
9 Rodis Godofredo T 324-6469
10 Garcia Romeo P 329-1408
11 Guiyah Perfecto B 328-2844
12 Doronio Arturo C
13 Esguera Mar 328-8389
14 Kobe Gregory A 329-3229
2468 Apartments
A Kayamoungchanh Thoukiou 329-4642
B\*Puyaysane Prathisa 323-8651
C Vattana Somboun 329-7974
D\*Chhipra Bounepone 325-3637
2472 Busuego Amadeo 329-8355
25TH AV S INTERSECTS
2520 Acme Iron Works steel fabricators 324-1148
26TH AV S INTERSECTS
MARTIN LUTHER KING JR INTERSECTS
28TH AV S INTERSECTS
29TH AV S INTERSECTS
2904 Maniwa Mary M @ 324-4570
30TH AV S INTERSECTS
3000 Anderson J E @ 725-0383
3005 Dey D S 723-9044
3006 Davis Dennis @ 723-3692
Noneta Deric P mtecmn
31ST AV S INTERSECTS

- 31ST AV S INTERSECTS
3104 Wesley Sylvia G 722-6630
\*Gayton Phil Jr 723-4935
\*Greene J L 723-1941
32D AV S INTERSECTS
3214\*Burson Scott F @ 725-3037
33D AV S INTERSECTS
3316 Eng Florence C Mrs @
34TH AV S INTERSECTS

COLLEGE ST SW —FROM 2270 41ST AV SW

- ZIP CODE 98116
37TH AV SW INTERSECTS
WALNUT AV SW INTERSECTS
4052 Harzog J M Mrs @ 935-8015
4056 Madden Thebma C @ 935-3529
4057 West Evelyn D Mrs @ 932-2882
4061 Gruesse Beatrice M Mrs @ 932-0782
4067 Prushnagen Lowell F @ 935-0743
41ST AV SW INTERSECTS
4109 Lao Huy Check @ 935-0321
4110 Vacant
4118 Apartments
101\*Breeding Joan 937-5453
102\*Makus Anna W 932-0915
103\*Duncan Geo
104\*Brand Mary
105\*King Harry
201\*Grazier D 938-1876
202\*Gjesdahl Don 935-1510
203 Vacant
204\*Braun Debbie
205\*Oman Roy Jr 935-9710
301\*Smith Ralph 937-0398
302 Vacant
303 Vacant
304\*Sablan-Tordillos 937-5646
305\*Reed G
401\*Fletcher W
402 Vacant
405\*Andal
42D AV SW INTERSECTS
4211 Miccona Cole J 932-5032
4213 House Of Kleen Inc The dry cln 932-0082
4215 Simply Delicious Catering
4217 Admiral Beauty Salon 937-8110

- CALIFORNIA AV SW INTERSECTS
4315\*Stuart Chas L @ 935-8064
4319 Peterson Edith V Mrs @
44TH AV SW INTERSECTS
4409 Kingdom Hall Of Jehovah's Witnesses 932-2250
4417 Funke Wm J @ 938-1609
4418 Mathison Elvin O @ 938-2495
45TH AV SW INTERSECTS
4507 Ekvall Brent C @ 932-4836
4517 Striga Peter @ 935-0192
46TH AV SW INTERSECTS
4609 Sandman Irvin W @ 937-4902
4620 Detore Fred J @
47TH AV SW INTERSECTS
HOBART AV SW INTERSECTS
HALLECK AV SW INTERSECTS

COLLEGE WAY N —FROM N 95TH ST NORTH

- ZIP CODE 98133
N 95TH ST INTERSECTS
9203\*Stivison Morton 527-2173
9213 No Return
9215\*Upper Gordon J 527-1175
9217\*Carter Valerie A 525-5828
9221\*Ahman Frans
9223\*Gokerl Ilker 527-2651
9227\*Carlson Robert A 525-7126
9233 Larson Linda
9237\*Larson Palmer
9243 Ferrari L 522-6753
9249 No Return
9257 Arrieff Walt 523-1082
\*Davis W 527-8203
9503 Harris Donald @ 525-6946
9507 Eldem Howard S @ 522-4413
9511 Nahal House nursery sch 524-3053
Korff Vesta Mrs @ 524-3053
9515 No Return
9525 No Return
9527 Miller David L 527-1397
9531 Olson Pamela S @ 524-6331
9535 Murbach Lawrence L @ 524-0065
9541 Garcia Christopher
9545 Sanchez Frank R 524-5956
9555 Phipps Rita Mrs 525-0349
Chase Dale L 525-0795
9559 Deliz D M 523-8839
9600 North Seattle Community College 634-4400
N 97TH ST INTERSECTS
9715 Etten Roy K @ 524-5744
9721\*Hater Raymond F 523-5105
9727 Lynde Larry C @ 522-3377
9733 Thomas Theresa J @ 523-1757
9739\*Troost Roger J @ 527-9461
9745 Thompson Andrew @ 525-6401
10049 City Police Department (North Precinct) 625-4056

COLORADO AV S —FROM A POINT SOUTH OF ALASKAN WAY S SOUTH

- ZIP CODE 98134
S ATLANTIC ST INTERSECTS
S MASSACHUSETTS ST INTERSECTS
1510 Bennis Co (whse)
1512 Parking Lot
1520 Coast Crane Co (stge)
S HOLTGATE ST INTERSECTS
S WALKER ST INTERSECTS
S STACY ST INTERSECTS
S LANDER INTERSECTS
S FOREST AV INTERSECTS

- S HANFORD INTERSECTS
S HORTON INTERSECTS
S HINDS ST INTERSECTS
3401 Northwest Cargoes Inc frt containers shipper 343-5806
3429 Martinoni E Co who liquor dlrs 682-2480
Robertson James A Co (Br) mfg & dir 682-2480

- DENVER AV S INTERSECTS
4300 Union Pacific System (Water Serv & B & B Dept) 762-7044
Union Pacific Systems (Roadmstr) 762-6540
4580 Bloch Steel Industries distr 763-0200
S ALASKA ST INTERSECTS
S HUDSON ST INTERSECTS
5021 Liquid Carbonic Corp gas mfrs 762-7777
5047 Aitrop Equipment Inc contrs equip 762-9050

- E MARGINAL WAY S INTERSECTS
S FINDLAY INTERSECTS
S ORCAS INTERSECTS

COLUMBIA DR S —FROM S COLUMBIAN WAY SOUTH 1 WEST OF BEACON AV S

- ZIP CODE 98108
4814\*Yayabouch Leo @ 763-2735
4820 Menendez Eriqne
4826 Danovich Nick @
4831 Lowe Gwynlyn F 762-1778
4832 Nguyen Hoam H 763-3683
4837 Mc Coy Julia D @ 767-4859
4838 Berend Jeff C 767-3837
4841 Olson Geretha W @ 762-1299
4845 Robinson Fred E @ 767-4315
4846\*Agabanyani Roger @
4851 Prigmore Julian E @ 762-0219
4852 Jones Don J @ 762-8936
4855\*Delipier Vincent @ 762-5465
4856 Fitts Hardy @ 767-3795

Details For:

S COLORADO AVE

Year

1986

Source

R.L. Polk Co. Publishers

TP

-

Adjoining

X

S DAVIS PL—Contd  
 937 Tyson Henry 324-5446  
 939 Fufaro Vincent J @ 324-7688  
 951\*Muzzey Ben D @ 324-7335  
 951½\*Klaassen Lloyd 322-8576  
 S BUSH PL INTERSECTS

979  
**DAWSON ST S —FROM DUWAMISH WATERWAY EAST INTERSECTING 1ST AV S AT THE 5200 BLK**  
 ZIP CODE 98134  
 E MARGINAL WAY S INTERSECTS  
 COLORADO AV S INTERSECTS  
 26 International Paint Co Inc mfg rep 763-9093  
 53 Milwaukee Motor Transportation Co trucking 762-3399  
 54 Northwest EnviroSERVICE Inc 622-1090 ZIP CODE 98108  
 UTAH AV S INTERSECTS  
 1ST AV S INTERSECTS  
 115 Stewart Auto Products 767-0606  
 2D AV S INTERSECTS  
 205 Fryer-Knowles Inc fl covering sls & installation 767-7710  
 211 Biscanter Henry @ 762-0949  
 217 Vacant  
 220 General Electric Co (Aviation Serv Operation) 764-4814  
 225 Donald C 767-7023  
 3D AV S INTERSECTS  
 301 Coast Woodworking Machinery Co 767-6429  
 4 Piston Service Wholesalers auto whse distr 767-2031  
 305 Copy Cat Quick Print 763-1006

980  
 4TH AV S INTERSECTS  
 5TH AV S INTERSECTS  
 6TH AV S INTERSECTS  
 549 General Electric Company 767-2900

137  
 DENVER AV S INTERSECTS  
 CORSON AV S INTERSECTS  
 1112 Linder M C 763-1332  
 1115 Oher H David @ 767-6081  
 Upstairs\*Grow Ann 767-7691  
 1119 Ng Hing @ 762-9245  
 1121 Tagoai Pelelato L @ 762-4517  
 1122 Spear Bernice @ 767-0416  
 1124 Kolburg Sue @ 762-9089  
 1124K Luna J 763-8060  
 1127 Gerber John J @ 762-9093  
 12TH AV S INTERSECTS  
 1201 Vance Scott M @ 762-2089  
 13TH AV S INTERSECTS  
 1300 Vianakulis Georgia Sister 762-6164  
 1312 Frazier Al  
 1315 Bermudez Renato Y @ 763-7847  
 1316 Henninger Robt L @ 762-7129  
 1317 Palkowski Geo S @ 762-0590  
 1325 Moon Lillie @  
 1334 Bianchi John C @ 762-0336  
 1337 Corpuz Eddie D @ 763-0860  
 1338 Mirasol Brenda L 767-0555  
 1338½ No Return  
 1344 Vacant  
 1347 Medina Robt L @ 762-0371  
 1348 Bartosh Gary  
 1355\*Damore Panfilo @ 762-5149

131  
 15TH AV S INTERSECTS  
 1503 Baldrige Joan V @  
 1505 Palazzo Chas E  
 1509 Vacant  
 1510 Ferry Fletcher F @ 762-9077  
 1515 Lee Fay Toon @ 767-3345  
 1516 No Return  
 1520 Corbin Rufus M @ 767-7166  
 1523 Johnson Riche @ 763-2680  
 1524 Perryman Sonde M Mrs @ 762-6665  
 1529 Chang Wm T @ 762-0476  
 1535 Zeltler Raymond E @ 762-7437  
 1538 Marsland Rhoda A Mrs @ 762-0838  
 1539 No Return  
 1542\*Alcantra Roland K @ 762-7448  
 1545 Lagozzino Nick @ 763-1003  
 1548 Cooper Mabel M @ 762-9098  
 1549 Fontana Louis U @ 762-7805  
 1552 Ivernio Frank @ 762-7161  
 1555 Fontana Victoria Mrs @ 762-9298  
 1559 Davis Hugh A @ 762-6192  
 1563 Peters Allan R 763-8564  
 1564 Aguilung Ramon 762-3295  
 17TH AV S INTERSECTS  
 1705 Lunde Gloria @ 762-0598  
 1711 Yoshimura Dick N @ 762-7936  
 1712\*Brown S  
 1716 Wintan Henry J @ 762-7214  
 1717 Vacant  
 1723 Hanesse Vern E @ 762-0879  
 1724 Chinn Andrew N @ 762-9041  
 1727 Rushing Colberg 763-8178  
 1730 Vacant  
 1737 Murray Karl W @ 767-4695  
 1738 James Betty J Mrs @ 767-9154  
 1739 Hainey Quincy R @ 762-9206  
 1742 Winch Kenneth C @ 762-3136  
 1747 Edlund Paul 763-9693

1755 Foley Mike D  
 1758\*Frisch I @  
 1763 Say Dan J @ 763-4508  
 19TH AV S INTERSECTS  
 20TH AV S INTERSECTS

429  
 BEACON AV S INTERSECTS  
 2401 Moore Geo L @ 725-9515  
 2407 Matsumoto Hiroo M @ 723-0798  
 2414 Moy Gene S @ 723-9834  
 2415 Nakamura Jiro 722-7508  
 2419 Nikami Robt Y @ 723-8576  
 2515 Mc Dermott Michl W  
 2521\*Mc Dermott M W  
 25TH AV INTERSECTS  
 260 Kerhof Vincent R @ 722-4893  
 2601 Furuta Arloa @ 725-4446  
 2609 Allen Cleo Mrs @ 723-7187  
 2615 Stubbings-Bulmaine Eliz A @ 723-0670  
 2618 Petty Alf @ 725-7988  
 2625 Shukis Charles @ 722-2111  
 2627 Matthew Carol G Mrs @ 722-7610  
 27TH AV S INTERSECTS  
 2703 Mahtab Sultan M @  
 2704 Watanabe Tom N 722-1019  
 2708\*Diesso Lewis 722-6545

127  
 28TH AV S INTERSECTS  
 2804 Takamura Tom S @ 725-8936  
 2805 Davidson Juanita Mrs @ 723-1204  
 2815 Borda Thos @ 722-4827  
 2818 Klontz Wm D @ 723-3106  
 2819\*Toibert Russell P  
 29TH AV S INTERSECTS  
 2912 Cambren J Don @ 723-2946  
 2913 Dougan Cath M Mrs @ 723-5063  
 2919\*Blaski Paul @ 721-0786  
 30TH AV S INTERSECTS  
 3002\*Lewis O B 721-5405  
 3009 Vacant  
 3012\*Pigg Leonard @ 722-5536  
 3015 Vacant  
 3016 Jackson Lester D @ 722-2235  
 3022\*Hirsch D 723-7863  
 3027 Elliott Chuck @ 723-9376  
 3032 Talmadge Darleen A @ 725-3684  
 3033 Hadnot Pete @ 725-9306  
 3036 Vacant  
 3039\*Lee Chuck  
 3040 Vacant  
 3043 Law Sue Mrs @ 723-1082  
 3046 Hiraiwa James @ 723-9124  
 3047 Cytraccek Agnes B Mrs @ 725-8357  
 3053 Ouley John C @  
 ZIP CODE 98118  
 32D AV S INTERSECTS  
 3202 Flunker Susan A Mrs 725-3037  
 3212 Middleton C A @ 725-9266  
 3220 Yirgashewa P A 722-3585  
 33D AV S INTERSECTS

125  
 35TH AV S INTERSECTS  
 3502 Bustillo Romeo 725-6671  
 3508 Chiba Bain @ 725-7868  
 3511\*Bergman Brent  
 3514 Hirabayashi Sadako Mrs @  
 3515 Luke May Mrs @  
 3519\*Pantig Ernesto U @ 722-9097  
 3520 Kashino Paul S @ 722-1950  
 3523 Hendrickson R W @ 723-3347  
 3526\*Sanders H @ 722-7386  
 3527 Davis James  
 3530 Sanders Huey @ 722-7386  
 3535\*Fountain Alvina Mrs @  
 3538 Vincent  
 3543\*Handy Kath 723-0297  
 RENTON AV S INTERSECTS  
 3601 Elmore James  
 3607 Young James H Vacant  
 3609 Nakata Ted 722-7898  
 37TH AV S INTERSECTS  
 3701 Boundurant Sue J 725-9855  
 3702 Chavez Steve K @ 722-1835  
 3709 Burke Edwin R @ 722-8420  
 3717 Sakamoto Joseph S @ 725-9137  
 3723 Furuta Mitsue @ 722-8811  
 3727 King Cleveland @  
 3730 Seattle City Light (Sub Sta)  
 3731 Matland Joseph R  
 3735 Conway Rodney D  
 3739 No Return

153  
 42D AV S INTERSECTS  
 4214 Mc Cutchen Ed @  
 4215 Baumgartner Victor @ 725-7406  
 4220 Tollefson Robt 722-6560  
 4221\*Hall Bea  
 4222 Vacant  
 4227 Dhawan Madam M @ 721-0626  
 4235 Musselman Corie 721-5682  
 4315 Norman Lee  
 4317 Jackson Patk A 723-4112  
 4321 Ivy Susan L @  
 44TH AV S INTERSECTS  
 4401 Skeep James R @ 725-2498  
 4407 Butler Russell M @  
 4411 Zeitray Betty @ 722-4557  
 4419 Ryals Steve B @ 723-6471  
 4425 Brown R 725-2552

4427 Jonientz Maria G Mrs @ 722-1060  
 BOWEN PL INTERSECTS  
 4428 Ross Robt N @ 722-0731  
 4435 Tolonen Joanne  
 4436 Norman  
 4442\*Vambross Cath Mrs @  
 45TH AV S INTERSECTS  
 4500 Carlson Bert E @ 723-4003  
 4512 Koch Rudolph C @ 723-7329  
 45TH AV S INTERSECTS  
 4612\*Berrientes Richd  
 4615 Wong Frank K @ 722-3066  
 47TH AV S INTERSECTS  
 4702 Reed Barbara E @ 725-0912  
 4703 Mc Kenzie Doriel 721-5053  
 4706 Mc Allister Richd @  
 4707 Luethe R 725-6426  
 4710 Felder Curtis @ 722-2937  
 4711 Manulauti Mulivai @ 723-0646  
 4714 Almelh Pincus D @ 722-3156  
 4720\*Muller Patty  
 4721 Holmes Claude B @  
 4724 Allen Elma J @  
 48TH AV S INTERSECTS  
 4801 Murphy Gerald M @ 725-7954  
 4807 Chapman John G @ 723-1349  
 4815\*William Larry @  
 4819\*Broumer Dennis M 725-4877  
 4823 Felder John G @ 722-2441  
 49TH AV INTERSECTS  
 4901 Schroeder Henry S @  
 4904\*Koyvon Kamran @  
 4905 Slinde Gray 723-3871  
 50TH AV S INTERSECTS  
 5002 Israelite Church Of God The Christ 725-0840  
 5011 Jesse's Corner (Addl Space)  
 5013\*Shackelford Roselie 722-9120  
 5015 Vacant  
 5017 Seward Park Cleaners And Tailors 723-2313  
 5019 Fresh Hair hairsalon 725-0417  
 WILSON AV S INTERSECTS  
 51ST AV INTERSECTS

157  
 51ST AV S INTERSECTS  
 5100 Hardcastle Realty 723-7800  
 Advanced Acoustics (Addl Sp) 725-6813  
 Doyle Edw J Insurance Agency 722-1680  
 Stars Collections Inc  
 Lakewood Counseling Service 722-1104  
 5102 Mary's Beauty Salon 723-1500  
 5108 Seward Park Courts apts  
 1\*Duley Viola F  
 2\*Phillips Clark  
 3\*Tennell Garather  
 4\*Snow Carol  
 5 Bossidan Mark 725-6749  
 6\*Blake Laura  
 7 Washington Jeannine  
 8\*Mac Donald Cameron  
 9 Sigvartson Myrtle O Mrs 723-4793  
 10 Vacant  
 11 Carrasca D 723-3674  
 12 Simpson Teresa  
 5111 Apartments  
 1 Benson Jas Earnest 725-4519  
 2 Vacant  
 3 Goldstein R B 725-1473  
 4\*Pok Umyong  
 5 Cobb Richd  
 6\*Witherspoon Bob  
 7\*Shina Kamal 723-9293  
 8 Nahmias Rachel 725-7930  
 9 Kempski Louis J 722-0299  
 10\*Schield L  
 11\*Anderson B  
 5117\*Luang Salchao Te  
 5119 Morrow Anne 723-4777  
 5122 Hunter Robt L 723-5692  
 5125 Shinnick Richd 723-3362  
 5126 Stephens Edw A @ 723-1403  
 5131 Woods Milton L @ 722-7540  
 5132 George Christy 725-9987  
 52D AV S INTERSECTS  
 5200 Watanabe Masao @ 723-3142  
 5203 Roundtree Kevin J @ 723-8445  
 5206 Pennington Oscar W @ 722-1954  
 5210\*Candaace Kenny @  
 5215\*Fernandez Larry 722-1645  
 5216 Smith Homer  
 5219\*Behar David S @ 722-9219  
 5223 Vacant  
 5224\*Smith Saml L @ 721-2593  
 5229 Attabet Rachel @ 725-0988  
 5230 Herrington Constance Mrs @ 722-7791  
 5233 Greenberg Lawrence A @ 725-1963  
 5236 Columbus  
 5240 Emerger Hilary 723-9106  
 5241 Ballard Gloria Mrs @ 723-5498  
 5247 Vacant  
 54TH AV S INTERSECTS  
 SEWARD PARK AV S INTERSECTS  
 55TH AV S INTERSECTS  
 5500 Fletcher Charles R @  
 5515\*Russell-Haley A 722-7326  
 5516 Swenson R @  
 5519 Agenbrood Leland D @ 725-7852  
 5524 Kremen Sam @ 722-3369  
 57TH AV S INTERSECTS

5705\*Martin Wm G Jr @ 723-2178  
 5710 Ursino John P @ 722-7296  
 5711 Booze Wm @ 722-6750

207  
**DAWSON ST SW —FROM 5100 16TH AV SW WEST**  
 ZIP CODE 98106  
 1600 Seeger Bernard I @ 767-5635  
 17TH AV SW INTERSECTS  
 1701 Williams Kenneth D @ 763-4478  
 1707 Mattox Donald N  
 1711 Hicks Randall 762-8745  
 1718 Hudson M A 763-3632  
 18TH AV SW INTERSECTS  
 1802\*Warren V 767-6061  
 1808 Tonic Frank 763-9667  
 1810\*Pham Anh Cong 762-1697  
 1812 No Return  
 1818\*Kirsch Mike 762-6017  
 1823 Helm John F II @ 762-5876  
 1916\*Peabody Mark A 762-3374  
 1921 Gregory Roy C @ 767-6881  
 1940 No Return  
 19TH AV SW INTERSECTS

247  
 21ST AV SW INTERSECTS

248  
 ZIP CODE 98126  
 35TH AV SW INTERSECTS  
 3515 Wagness John 938-2074  
 36TH AV SW INTERSECTS  
 37TH AV SW INTERSECTS  
 38TH AV SW INTERSECTS  
 3801\*Duval S  
 3803 Mc Cracken  
 3805 Vacant  
 3807 Smith Kerrie L 938-5661  
 3811 Joyner S H 932-2787  
 ZIP CODE 98136  
 FAUNTLEROY WAY SW INTERSECTS  
 3917 Vacant  
 3921 Lenglois M H 935-9278  
 3925 Williams Michl T  
 40TH AV SW INTERSECTS  
 4016 Henry Geo  
 41ST AV SW INTERSECTS  
 4104 Dubuque David @ 935-7377  
 4108\*Vo Van Duong @ 938-3367  
 4111 Stensas Howard C @ 935-4964  
 42D AV SW INTERSECTS  
 4217 Dawson Apartments 937-8329  
 1\*Nelsen Paula 935-6471  
 2 Cox Dave 932-1886  
 3\*Delucchi Milo C 935-3123  
 4 Calhoun Violet  
 21 Kelly John  
 22 Jenkins Junius T 935-7661  
 23 Toyean Keith 935-9169  
 24 Vacant  
 25 Vacant  
 32\*Cogswell Wm D 937-7849  
 33 Zimmerman Barry A  
 34a Samburn Robt  
 4228 Apartments  
 1\*Watson I 938-0476  
 2 Olson Hannah 932-3049  
 3\*Fattah Samika 937-8421  
 4 Fuller Robt L 938-2452  
 5\*Penland John 935-9133  
 6\*Gallagher John A 937-2422  
 7\*Hicks Karen 938-4652  
 8\*Hayes P J 937-7689  
 9\*Collins Mike 932-0215  
 10\*Park Jang 932-0706  
 21\*Olson Don  
 22 Hoyt Robt D 935-5221  
 23 Mott Sherwood 937-1221  
 24\*Johnson  
 25 Longwell  
 26 Mrozek  
 27 Als Carl H J 937-8415  
 31 Hyer  
 32 Elli Roger P 935-2216  
 33 Booher  
 34 Vacant  
 35\*Pease E 932-1845  
 36\*Law Amy 935-5549  
 37\*King R  
 38\*Sebring Elaine 932-0442

990  
 CALIFORNIA AV SW INTERSECTS  
 4317 Gregory Mary T 937-7921  
 4321 Morine Nick @ 938-2316  
 4326 Sabbatini Victor @ 932-7305  
 4330\*Buffington Thos  
 4334 Bergren Edw H @ 937-9337  
 44TH AV SW INTERSECTS  
 4400 Menaghis James @ 932-4511  
 4403 Curtis Lewis M 932-5317  
 4406 Bajocich D T @ 935-1844  
 4409 Dial Dorris M Mrs @ 932-0407  
 4412 Klein John W @ 935-3122  
 4417 Lindtved John G @ 935-9409  
 4417½ Sucke Jas W 932-9181  
 45TH AV SW INTERSECTS  
 ERKINE WAY SW INTERSECTS  
 4636 Preater Darral E @ 937-4464  
 4640 Berube Conrad A  
 47TH AV SW INTERSECTS

**Why Are So Many People Buying Cable TV Advertising?**  
**TEL. 624-6464 AI**  
**401 2d AVE. S., SUITE 219**  
**get Complete Information on a person or firm.**



N EAST GREEN LAKE WAY—Contd

- 425 Sandstrom Mark
- 427 Holmes Helen Mrs
- 428 Chaffant Margarete
- 429 Johnson Myrtle
- 430 Swenson Rose Mrs
- 431 Lillquist Ester Mrs
- 432 Mc Monnies Beatrice
- 433 Tremaine Zita Mrs
- 434 Logie Ida W
- 435 Ballin Anemarie Mrs
- 437 Mc Kinney Irwin 523-6784
- 439 Monnie Dorothy Mrs
- 502\* Ruple Viola Mrs
- 503\* Britt Ann Mrs
- 504 Atkinson Idell Mrs
- 506 Plovart Sarah J Mrs
- 506 Stine Zelia Mrs
- 507\* Clark Emma Mrs
- 508 Husey Dorothy Mrs
- 510 Blom Lola 525-4926
- 512 Sholund Michl
- 513\* Eriks Elsa L Mrs
- 514 Ohmer Edna Mrs
- 515\* Thomas Vivian Mrs
- 516 Jackson Betty
- 518 Vacant
- 519 Johnson Nora Mrs
- 520 Douglas Florence C Mrs 525-8662
- 521 Youngs Florence Mrs 525-9666
- 522 Hensel Laura Mrs
- 523 Bjorklund Esther J Mrs
- 525\* Nelson Carol Mrs
- 527 Helen Helen Mrs
- 528 Thulean Elm\*
- 529 Casady P M 522-1867
- 530 Rinden Floyd
- 531 Buelow Mayme Mrs
- 532 Lambie Freda
- 533 Wise Milton
- 534 Thorlson Martha
- 535 Mac Donald Edna 525-9286
- 537\* Davis Lois E Mrs
- 601 Wiggins Hilda Mrs
- 602 Worthington Frances Mrs
- 603 Hewitt Louise F Mrs
- 604 Rutherford Evelyn Mrs
- 605\* Stevens Robert
- 606 Lorch Nina Mrs
- 607 Jensen Martha Mrs
- 608 Hanawalt Mildred Mrs
- 610 Tate Bernice
- 612 Shepard Richd
- 614 Savidge John
- 615 Olson Esther Mrs
- 618 Nelson Pauline
- 618 Wilcox Esther Mrs
- 619 Anderson Gertrude
- 620 Stavney Luthard
- 621 Johnson Laura D Mrs
- 622 Gray Howard
- 623 Leslie Constance Mrs 525-3106
- 625 Dewitt Vera
- 627 Wold Edna
- 628\* Cassels Norma
- 628 Hansen Henry
- 630 Schultz Margt Mrs
- 631 Woodward Jeanne Mrs
- 632\* Lundberg Florence
- 633 Goggins Edna Mrs
- 634\* Palm Gail M Mrs 525-9666
- 635\* Erickson Lloyd
- 637 Zeiner Nor 525-9666
- 702 Brookshire Louis
- 704 Clark Mildred
- 706 Olson Harold
- 708 Mullan Doris G
- 710\* Griffith Margret
- 712\* Ellis Jordis
- 713 Lindquist Pauline Mrs
- 714 Soderman Edna Mrs
- 715 Walters Flora Mrs
- 716 Froid Lillian
- 718 Schaal Weyana Mrs
- 719 Bradt Mildred Mrs
- 720 Martin Leona
- 721 Miller Daisy Mrs
- 722 Hendrickson Irene Mrs
- 723 Olcott Virginia
- 725 Pittson Esther Mrs
- 727 Carlson Elmer
- 728 Spaulding Angeline Mrs
- 729 Clave Ruth
- 730 Beard Melvin
- 731 Sigel Lena E
- 732 Badt Fredk
- 734 Newton Jessie Mrs
- 735 Dahl Hjortis Mrs
- 737 Chamness Helen 523-3903
- 802 Bouillon Erna Mrs
- 803 Nordéen Edith Mrs
- 804\* Randolph Marguerite
- 805 Skylstad Caroline Mrs
- 806 Bardon Jenny
- 808 Burdett Francis
- 810 Braden Castle
- 812 Nordale Nan K Mrs
- 813 Beeson Gayle Mrs
- 814 Johnson Vivian
- 815\* Curtis Dorothy Mrs
- 816 Haley Louisa
- 817 Rogers Edna Mrs
- 818\* Webber Mildred
- 820 De Shon Marguerite
- 821\* Teslow E Valborg Mrs
- 822 Hamstrom Walter
- 823 Brose Hetty Mrs
- 825 Glazounov Boris
- 827 Williams Walter
- 828 Adanson Frances Mrs
- 829 Wren Dorothy
- 830\* Korres Laura
- 831 Cox Betty
- 832 Nelson Ethel Mrs

- 833 Sutherland Florence 522-1335
- 834 Duncan May Mrs
- 835 Wright Beth
- 837 Peterson Alvera Mrs
- 901 Eaton Helen
- 902 Hamiel Nellie Mrs
- 903 Svenson Mildred Mrs
- 904 Graves Elmo Mrs
- 905 Barber Florence
- 906 Rasmussen Valborg Mrs
- 907\* Mc Intyre Robert
- 910 Carlson Clement J
- 912 Jerbert Linar W
- 913 Larson Thirza Mrs
- 914 Shank Helen
- 915\* Demeules Ray
- 916 Scatterday Doris
- 918 Houston Margt
- 919 Harsch Raymond
- 921\* Bettes Lester
- 922 Muri Beaulah
- 923 Herberg Ruth A
- 925 Gloster Jean Mrs
- 927 Matson Cath Mrs
- 928\* Johnson Katherine Mrs
- 929\* Myers Clara
- 930 Van Woert Lillian Mrs 527-5468
- 931 Mc Conaghy Clarice Mrs
- 932\* Pickett Ann Mrs
- 933 Williams Lucille
- 934 Jackson Nora Mrs
- 935 Dowell Herbert
- 937 Sylliaasen Cash
- 1001 Muri Kermit
- 1003\* Carpenter Leah Mrs
- 1004\* Anthony Olga Mrs 525-9666
- 1005\* Crossley Jack
- 1008\* Cypthers Bruce
- 1010 Young Robt 523-5126
- 1012 Sylliaasen Bertha Mrs 525-5144
- 1013 Henry Geneva 524-5544
- 1015 Gunnerson Miriam Mrs
- 1016 Etulain Margt Mrs
- 1018\* Hokamp Bea Mrs
- 1019 Vacant
- 1020\* Hoague Francis
- 1021 Gentle Marjorie A
- 1023\* Sunnell Agnes Mrs
- 1025 Brice Mildred Mrs
- 1027\* Hastings Ian 525-8747
- 1028 Hahn Dorothy
- 1029\* Jurgensen Charlotte Mrs
- 1031 Mc Tague Leah Mrs
- 1032 Chinque Kath
- 1033\* Rieke Lola
- 1035 Stockham Walter

STREET CONTINUED

- ZIP CODE 98115
- 6800 Telecheck Northwest Inc check verification 527-0230
- Check Services Northwest Inc check calls 527-7884
- 6804 Saleh Al Lago restr-bar 524-4044
- 6806 Green Lake One Hr Photo photo lab 526-5545
- 6808 Frankfurt restr 624-4139
- 6810 Haagen-Dasz ice cream shop 527-8748
- 6860 Spud Fish & Chips 524-0565
- 2ND AV NE INTERSECTS
- 4TH AV NE INTERSECTS
- 6900 Ibertson's Food Centers Inc 522-7273

EAST LAUREL DR NE —FROM 4513

- 54TH AV NORTHEAST
- ZIP CODE 98105
- 4520 No Return
- 4524 Bierman C Warren @ 522-2487
- 4525 Rowlett David B @ 525-4525
- 4528 Tenckhoff Henry A @ 524-5805
- 4529 Booms B H @ 524-4073
- 4532 Bosworth Thos L @ 522-5549
- 4533 Rohrbaugh David J @ 527-4074
- 4539 Hayes Bernard R @ 524-4520
- 4540 Clements Randolph @ 524-4411
- 4545 Pressly Thos J @ 525-4655
- 4546 Circuit Rider Books retail 523-0442
- Dougherty Reah S @ 522-7376
- 4552 Shikler Richd D @ 525-3259
- 4556 Catterall Wm @ 523-8005
- 4565 Crayne Ruth R Mrs @ 523-8657
- W LAUREL DR NE INTERSECTS

EAST LAURELHURST DR NE

- 28 FROM SOUTH END W
- LAURELHURST DR NE NORTH 1
- SOUTH OF WEBSTER POINT RD
- ZIP CODE 98105
- 3008 Amick Russell D @ 525-7065
- 3011 Robinson John C @ 522-0045
- 3012 Parsons Geo H @ 523-2243
- 3015 Strong Harry M @ 523-9197
- 3025 Mc Coy Robt J @ 524-3821
- 3033 Vacant
- 3038 Rogge Celeste F Mrs @ 522-6603
- 3042 Rogge Leland E @ 524-2975
- 3045 No Return
- 3049\* Barrer Arnold J Mrs @ 527-6122
- 3048 1/2 Vacant
- 3049 Thrasher Chas @ 523-7546
- 3054 Nank David R @ 522-0780
- 3057 Neuman Jas K @ 522-2972
- NE 51ST ST INTERSECTS
- 3100 Duggan Robt D @ 523-3305
- 3109\* Lamb Geo E @ 522-8734
- 3112 Wiley Welles R @ 523-5374
- 3120 Quigley J Edmund @ 524-6362
- 3124 Karges David E @ 522-9106

- 3125 Scarvie Glenn M @ 523-5441
- 3128 Freeman Carma K Mrs @ 524-1623
- 3131 Davis Hal @
- 3134 Alkire Durwood L @ 523-5912
- 3135 Lee Theresa P Mrs @ 522-2284
- 3140\* Henderson John @ 527-8106
- 3141 Davis Hal R @ 523-0870
- 3145 Dacey Ralph G Jr @ 527-1515
- 3150 Bassingthwaite James B @ 523-5056
- 3151 Katsaros Michl A @ 524-8184
- 3156 Hansel John S Jr @ 525-4827
- NE 33D STREET INTERSECTS
- 3302 Powell Gordon S @ 525-4166
- 3310 Lakeview Printing
- Suzuki M Paul @ 524-2160
- 3315 Leach James G @ 525-6778
- 3316 Kretschmer Peter K @ 523-6880
- 3324 Evans Thos C @ 522-5319
- 46TH AV NE INTERSECTS
- 3354 Gross Robt D @ 524-2410
- 3355 Etherington Donn @ 524-0970
- 3360 Moses Christine H 522-8270
- 3368 Spoerl Otto H 527-0221
- 3373 Robinson Barbara Mrs @ 524-1250
- 47TH AV NE INTERSECTS
- 3400 Rabinowitz Alan @ 525-7941
- 3402 Evans Milton J @ 524-2098
- 3408\* Anderson Norman D @ 522-5032
- 3413 Bunting Robt L 524-9606
- 3419 Dickinson R Hugh @ 524-1710
- 3431 Barker Grace W Mrs @ 522-1245

EAST MARGINAL WAY S —FROM

- JUNC OF S HOLGATE ST AND S
- ALASKAN WAY SOUTH
- ZIP CODE 98134
- S WALKER INTERSECTS
- 1901 Vacant
- Pier Thirty Two
- Chevron U S A Inc (Trans Dept) 622-5225
- 2247 Vacant
- 2431 Vacant
- 2451 Vacant
- 2715 Pier 28
- Port Of Seattle (Marine Serv) 382-3703
- N C Machinery Co Inc 583-8700
- Seattle Seamen's Center 624-3024
- Elecon Electric (Stge) 467-7220
- Northern Commercial Co (Stge) 683-4700
- 2731 Pier Twenty-Eight
- Manson Construction & Engineering Co (Stge)
- Puget Sound Seafarers Ministry Service 685-6288
- 2901 Seattle & North Coast Railroad Co (Marine Dept) 441-0384
- S STACY INTERSECTS
- S LANDER INTERSECTS
- S FOREST INTERSECTS
- 963
- S HORTON INTERSECTS
- S HINDS INTERSECTS
- 3400 Crowley Environmental Service Corp pollution controls prod distr 682-4898
- 3420 Terminal 106 Building 3 (Whse) Stge & Mice
- 3425 A M-Präsident Lines (Container) Both Fisheries seafood 622-2942
- Seacon (Terminal 25)
- Port Of Seattle (Cold Stge)
- Home Harbor Seafoods Inc seafood broker 340-0828
- Pacific Alaska Seafood Inc whol distr & proc 587-0002
- 3225 Vacant
- 3407 Rainier Port Cold Storage 682-2840
- 3433 Seattle Seafoods Inc whol 682-2150
- 100 I L W Local 19 Longshmm-Whseam Union 623-7461
- 101 I L W Welfare (Ofc) 682-5932
- 3440 Jamestown Metal Marine Sales Inc (whse) 622-8656
- Outersport Inc (whse) 467-9144
- Waterfront Federal Credit Union 622-8415
- S SPOKANE ST INTERSECTS
- 966
- S SPOKANE ST INTERSECTS
- 3600 Alaskan Copper Works 623-5800
- 3616 Eagle Pattern
- 3623 General Welding Supply Co Inc 624-7033
- Shumway Medical Supply Inc hosp equip & sups 682-9567
- 3626 Lindmark Machine Works Inc mach shop 624-0777
- 3628 Vacant
- 3633 Andrews Machinery Of Washington Inc contrs equip 624-7121
- Contractors Rental Co heavy equip 624-7121
- C & M Electric Inc elec contr 623-6876
- 3651 Inkwell Printers Inc 623-1701
- 3660 Isaacson Seaport Steel Company 343-0700
- 3670 Nicholson Mfg Co machy dirs 682-2752
- DUWAMISH AV S INTERSECTS
- 3693 Sea-Mar Electronics Inc marine equip & sup 622-6130
- 3801 Ash Grove Cement Co 623-5596
- 4100 Port Of Seattle (No 5)
- S DAKOTA ST INTERSECTS

- 4120 Port Of Seattle (Whse)
- 4140 Port Of Seattle (Frt Terminal Whse 4) 382-3782
- S IDAHO ST INTERSECTS
- 4301 Griffin Envelope Inc (Ofc)
- 4401 State Liquor Control Board (Stores & Aggys Ofc) 464-6860
- State Liquor Control Bd (Distt Cntr Ofc) 464-6077
- State Liquor Control Bd (Enforcement Ofc) 464-6094
- State Liquor Control Bd (facilities & info) 464-6070
- S OREGON ST INTERSECTS
- 4501 Duwamish Pumping Sta 762-0888
- 78
- 4500 Port Of Seattle Whse
- DIAGONAL AV S INTERSECTS
- 4600 Cascade Machinery & Electric Inc 762-0500
- 4634 South Seattle Business Park Rooms
- 100 Tracor Applied Sciences Inc marine eng 764-3360
- 103 Vacant
- 104 Anacom Micrographics 763-7481
- 106 Municipality Of Metropolitan Seattle field ofc 625-7552
- 114 Southcenter Deli 763-3679
- 120 Seattle Occupational Medical Center Inc med clinic 767-9800
- 200 Alaska Native Industries Co-Op Assn Inc purch coop 767-0333
- 4636 South Seattle Business Park Rooms
- 101 Ovation Inc furn mfg 762-2826
- 108 Washington Human Development non profit org 762-5192
- 110 D H L Worldwide Courier Express msngr serv 763-4222
- 200 Vacant 762-6475
- 4660 Perfection Smokery Inc 763-2560
- ALASKA ST INTERSECTS
- 4735 Federal Center South (Ofc Bldg)
- U S Alaska Native Health Serv (Sup Ward) 764-3466
- U S Bur Of Indian Affairs (Bia Term) 764-3437
- U S Air Force (Water Port Logistics Ofc) david b white jr cmndr 764-3576
- U S Corps Of Eng (Admn Serv Information) 764-3742
- U S Corps Of Eng (Bidding Documents) 764-3516
- US Corps Of Eng (Navigation & Plant Br) 764-3754
- U S Corps Of Eng (Comptroller) 764-3657
- U S Corps Of Eng (Constn Div) ray fauss chf 764-3470
- U S Corps Of Eng (Contract Admn) 764-3471
- U S Corps Of Eng (Counsel) 764-3730
- U S Corps Of Eng (Data Processing Center) 764-3696
- U S Corps Of Eng (Design Br) 764-3510
- U S Corps Of Eng (Emergency Mgmt Br) 764-3406
- U S Corps Of Eng (Equal Emp Opportunity) 764-3501
- U S Corps Of Eng (Foundation & Mail Br) 764-3704
- U S Corps Of Eng (Operations) 764-3431
- U S Corps Of Eng (Personnel) 764-3739
- U S Corps Of Eng (Pub Affairs) 764-3750
- U S Corps Of Eng (Real Est Div) 764-3780
- U S Corps Of Eng (Photogrammetry) 764-3677
- U S Govt Prntg Ofc (Field Ofc) 764-3726
- U S Soc Security (Tel Serv) 764-3451
- U S Genl Serv Admn (Sup Serv) 764-3466
- S HUDSON ST INTERSECTS
- 5000 Totem Equipment Co logging sup 762-9191
- 5001 Vacant
- 5055 Marine Power & Equip (Whse) 762-5510
- 979
- S DAWSON INTERSECTS
- 5200 Loomis Armored Car Service Inc (Br) 762-0770
- 5209 Manson Construction & Engineering Co Inc genl contr 762-0850
- National Association Of Women In Construction womens league 762-4211
- 5225 Pacific Western Lines 762-2960
- 5245 Western Foundry Sand sand distr 767-9880
- S BENNETT INTERSECTS
- S BRANDON INTERSECTS
- 5400 Argon Blower & Mfg Co Inc blowers & exhaust fans mtrs 762-9336
- Koffee Pot Restaurant 762-9400
- S LUCILE INTERSECTS
- 5510 Safety & Supply Co equip & apparel 767-3640
- S FINDLAY INTERSECTS
- S ORCAS INTERSECTS
- S MEAD INTERSECTS
- 5800 Fray Equipment Co (rear entrance) 767-3640

917 Howell  
**ROMBO'S PIZZA**  
 PIZZA AND SANDWICHES  
 WE DELIVER  
 TEL. 622-6878

**Who's Who and Where?**  
 Such questions can only be answered by the Directory and that is where people look when they want to buy.  
 Are you properly displayed therein to get the business?

**Details For:** Year Source TP Adjoining  
 EAST MARGINAL WAY S 1986 R.L. Polk Co. Publishers X X



**E HOWELL ST—Contd**

209 Peterson Gavrik 322-2816  
210 Johnson Iskra 324-5041  
301\*Ferrari Nadia L 329-7520  
302 Wedel M K 325-9864  
303 Salvino Robt E 329-0914  
304\*Redhead Stephanie 329-9565  
305 Salvino Plat  
306 Vacant  
307 Repa John 323-4071  
308\*Thompson Lee R 329-4829  
309 Garrett Danl R 322-2928  
310 Clark Eileen A 323-9046  
Blackstone D J 324-1193  
Callahan Kevin P 324-3132  
Doerfert H 325-1351  
Flintoff Jerry 322-5569  
109\*West W 325-9579  
Keegan Greg 324-3389  
Lafayette Mark 323-3440  
Maher K E 323-2242  
Romano Issac 324-6644  
Sarants Andrea  
Wacker Norman 322-2134  
1315\*Schwitters D M  
1319\*Hughes Marlon D 322-0465  
1323 Leong Apartments 325-5335  
Leong Wm @ 325-5355  
14TH AV INTERSECTS  
1410 Apartments  
1 Palerski Jody  
2\*Foster Nancy 323-8847  
3 Hertzman Owen 325-7105  
4 Meryk Mike 323-6117  
5\*Harms Jas W 325-0666  
6\*Wilson Tim 322-7170  
7 Papineau Leonard  
8 Maletich Anna  
9\*Hagan M J 323-8779  
10\*Baer John S 329-4624  
11\*Nichols Rosemary 328-0206  
1414 Ardden Court Apartments  
1 Lukaczuk Andrezej A 328-6396  
1b No Return  
2 Fonfara Bohdan 324-8547  
3\*Author Faye 329-4638  
4\*Jones Ray A  
5 Vacant  
6\*Keserv Zoltan 323-1204  
7 Eckhardt Kurt E 323-4077  
8\*Fabian Dela  
9 Vacant  
10 Vacant  
11\*Duntirescu Florin 325-3847  
12 Brown Lizzie M 325-6455  
1417 Somesgard Eric @  
Tessier J Roger 323-6549  
1420\*Harris Marie J 325-6191  
1420½\*Meyer Geo H  
1422 Bussler Imogene 322-8024  
1422½ Radick Nicholas F 329-2160  
1424\*Bell Larry G 329-0264  
1425\*Antrim Ginger R 325-0700  
1425½ Vacant  
15TH AV INTERSECTS  
1515 AV INTERSECTS  
1519 East Howell Apartments 282-1610  
A\*Moser Travis 324-4069  
B Fidler  
C\*Skalinski Dan J 323-1223  
D\*Bradoch A E  
E Lynch K 322-4030  
F\*Bruton P 328-3896  
G\*Saler Steve 329-3821  
H Fedorowicz Paul P 328-6552  
J\*Axe T R 324-3030  
16TH AV INTERSECTS  
1616 Hillcrest Apartments 322-8067  
1\*Seaver Charlotte  
2 Hillcrest Apts (Sige)  
3 Hayes Anitra  
4\*Young Martin 329-3708  
5 Holcomb Scott R 322-4322  
6\*Dillon Carroll  
7 Turnock Benj J 324-4729  
10½\*Waller Kurt 322-6334  
102\*Elliott Fred 323-0571  
103 Vacant  
104\*Jennings Ingrid 324-1394  
105 Vacant  
106 Chizek John M 328-1113  
107\*Woodfill Mary 325-5706  
201 Reto Cathy S 324-0600  
202 Vacant  
203 Carson Kathryn C 322-7384  
204 Nishinaka Doris Y 324-9782  
204 Wight Geo F art conservator  
324-9782  
205 Langford Patrick  
206\*Chasins Harriett 329-2094  
207\*Hathleen 328-2638  
302\*Okocha Obi  
303\*Van Leit Mark 323-2885  
304\*Willing Marsha 322-5527  
305\*Ambs Robt  
306 Johnson Carla 322-8067  
307\*Sandahl Michl  
17TH AV INTERSECTS  
1705 National Microcomputer Exchange  
322-5114  
Elkonian Apartments 323-0767  
1\*Clark M A

2\*Krilich Janel 322-9137  
3\*Fernandez Kenny 328-0410  
4\*Wenkert Robt 324-7850  
5\*Allen Eliz A 329-6424  
6 Rabinowitz Joan 322-7830  
7\*Kelley Pamela 322-7497  
8\*Thompson Kim 329-3889  
9 Johnson Alice 322-4036  
10 Davis A  
11 Forstein Ethel V Mrs 323-7940  
12\*Speed A  
14 Melton Joseph Mark 323-0767  
15\*Viveiros J 325-9113  
16\*Wallace Andrew 328-3106  
1715 Vacant  
1715½ Hall Alyce G Mrs @ 323-8631  
18TH AV INTERSECTS  
1807\*Brown Dennis @  
1811\*Gooding Betty L  
1817\*Larson Wayne L 322-0212  
1821 Vacant  
19TH AV INTERSECTS  
23D AV INTERSECTS  
2316 Wilton Treasure 325-7405  
\*Wilton R 329-8847  
24TH AV INTERSECTS  
2415 Reese Carrie Mrs 324-7210  
25TH AV INTERSECTS  
2508 Maurer Edw J Jr @ 323-8482  
2509 Vacant  
2511 Frances Mel  
2514 Dorrance Thos G 324-7134  
2518 Olson Bonnie @ 329-3364  
2522 Mitchell Willie Mae 325-4361  
26TH AV INTERSECTS  
2600 Vacant  
27TH AV INTERSECTS  
MARTIN L KING JR WY  
2804 Davis George @ 324-1091  
2810 Fuller Robt @ 323-1524  
2819 Darnell Wm G 325-3773  
2821 Young Viola J 323-1145  
29TH AV INTERSECTS  
2903 Jackson Peter J 323-0164  
2904 Jones Bernice @ 322-1968  
2918\*Seaphan Song Tien 324-9061  
2919\*Clagett Barbara J 322-5153  
2920\*Fow Chium 329-5034  
30TH AV INTERSECTS  
3001 Presley Donna L Mrs @  
3004 Anderson Shirley A 325-5279  
3006 Faircloth Joyce 323-1752  
3008 Duncan Dora  
3014 Vacant  
3015\*Price Marybeth  
3016 Johnson Pat 322-8148  
3017 Arnold Ernestine  
31ST AV INTERSECTS  
3104 Springfield Arth @  
3105 Mc Knight Bill 325-4006  
3109 No Return  
3115 Bulter Cedric @ 323-2763  
32D AV INTERSECTS  
3208 Raine Beverly A @  
3213\*Eckmann Jeffrey 325-1899  
3312 Calhoun Bros Construction 324-8772  
33D AV INTERSECTS  
3302 Smiley Ken 324-0811  
3303 La Villa Alex 329-9430  
3306 Blanche Philbert L @ 323-6301  
3311 Specht Diane 329-5009  
3312 Calhoun Joseph C 324-8772  
3315\*Gallagher Linda 323-8074  
Stern R L 323-7609  
34TH AV INTERSECTS  
3404 Vail Edwin F @ 322-8610  
3407 Vacant  
3408 Thomas Roy @ 325-0946  
3412 Mollet Clint 324-1851  
3415 Larsen Robt 329-8027  
3418 Sheumaker John B @ 324-3610  
3422 Kauffmann Debbie 322-4741  
35TH AV INTERSECTS  
36TH AV INTERSECTS  
3625 Vallot Rita M Mrs @ 323-7227  
3635 Bloom David C Rev @ 324-8123  
37TH AV INTERSECTS  
MADRONA DR INTERSECTS  
3710 Epiphony School 323-9011  
3803\*Rivara Fred 323-1850  
3811 Martin Thos J @ 324-3918  
3856 Tollefson M Virgil @ 329-3406  
3862 Cornfoot Geri Mrs @ 323-3600  
39TH AV INTERSECTS  
DORFFEL DR INTERSECTS  
3909 Dietsch Robt C @ 325-1496  
EVERGREEN PL INTERSECTS  
HUBBELL PL —FROM 800 UNION ST  
NORTH  
ZIP CODE 98101  
1400 Town House Apartments 624-5600  
103 Thompson Leah M 323-4025  
104 Vacant  
106 Mazza Angeline 622-2451  
107\*Urban Val K 441-9347  
203\*Turner D

204\*Crawford J  
205\*Adams B  
206 Vacant  
207 Vacant  
301\*Bishop J 340-8913  
302\*Frenvost R T  
303 Vacant  
304\*De Young J  
305\*Hackwith R  
306\*Gonsalves Alfred  
307 Jacobs W 623-5799  
314 Langstaff Lee 682-6052  
315 Vacant  
401 Vacant  
402\*Hayashi I 587-0463  
403\*Mosquera I  
404\*Bye S  
405 Vacant  
406 Peterson Myrtle Mrs 624-9808  
407 Vacant  
408 Thompson V  
409\*Frelox G 623-2641  
410\*Austin B  
411\*Harju B  
414 Vacant  
415 Vacant  
501 Miller Charles 682-5897  
502 Vacant  
503 Picini Concelia Mrs 622-2078  
504\*Brown W  
505\*Troncoso L  
506\*West O  
507 Walters John W 624-3918  
508\*Mc Kay J  
509\*Reeves Antoine 467-6522  
510 Hambright M J 622-5699  
511\*Rice D  
512 Vicklund A H 622-3592  
513 Allen K C 223-0610  
514 Vacant  
515 Vacant  
601\*Bruckman H  
602\*Bordelon X 621-9567  
603 Mowry V W 624-4064  
604\*Kaiser E  
605 Vacant  
606 Vacant  
607 Vacant  
608 Casmir Sam 622-2523  
609 Vacant  
610 Fox Cora Mrs 623-6818  
611 Vacant  
612\*Tanaka E  
613\*Green A  
614\*Jorgenson Patty 343-2072  
615\*Toison W  
701\*Slater B  
702\*Frank Jas J 343-2002  
703\*Causey D  
704 Vacant  
705\*Kendall K  
706\*Luke E  
707 Hoffman Robt D 624-0774  
708\*Macacara S  
709 Vacant  
710\*King F 682-6247  
711 Vacant  
712\*Doss L 625-0927  
713\*Taylor B  
714 Greer E Lurene 622-2781  
715 Vacant  
801 Martineil Larry A 623-5838  
802 Greene Andrew  
803\*Marinez J  
804\*Negriz A 623-2970  
805 Vacant  
806 Vacant  
807\*Reichman J  
808\*Lansing  
809\*Knobel K 621-0632  
810\*Griver Ronald J 382-1493  
811\*Archer T  
812\*Woodman M  
813 Vacant  
814 Rayburn N R 628-9030  
815 Vacant  
901\*Hudson Barry L 623-2021  
902 Vacant  
903 Tobbie  
904 Vacant  
905 Carr D  
906\*Smith R  
907\*Deer D  
908 Matrikakis Charlotte 628-9013  
909 Hunkins E Francis  
910 Kinnane Genevieve  
911\*Segursion I 622-3307  
912\*Druyman Larry A 682-2936  
913 Lawrence Alice B 624-4028  
914\*Brown C L 467-9863  
915 Curson Rosalia 682-1865  
1001\*Dailey Timothy 343-0820  
1002\*Whissiel S  
1003 Depoe Productions 343-5326  
1003\*Depoe Jeanne 343-5326  
1004 Douglas Lee  
1005 O'Hara A F 682-9276  
1006 Anderson S  
1007\*Ellsworth David 682-8224  
1008 Deaderick  
1009 Nye Frank E 622-8667  
1010\*Turner G D  
1011 Vacant  
1012 Stewart V M 624-3005  
1013\*Ferrell M

1014\*Plett G  
1015 Vacant  
1101 Cody John F 621-1948  
1102 Vacant  
1103\*Rice D  
1104 Storie Helen G Mrs 622-3708  
1105 Vacant  
1106 Vacant  
1107 Statter Arth C  
1108\*Witherspoon D 447-9421  
1109 Ingram G 623-9895  
1110 Karatzou  
1111\*Armour Stewart 441-9288  
1112 Vacant  
1113\*Stiller K  
1114 Vacant  
1115 Vacant  
1201 Vacant  
1202 Wirkala Edwin 624-4024  
1203\*Tibbets R  
1204\*Harris Russell 682-5890  
1205\*Miller J  
1206 No Return  
1207 Williams Earl N 622-6173  
1208 Vacant  
1209 Vacant  
1210 Vacant  
1211 Vacant  
1212 Snelson Eddie G 682-2849  
1213 Wilson Dennis S 622-8035  
1214 Vacant  
1215\*Ritter D  
1301 No Return  
1302 No Return  
1303 Vacant  
1304 Patterson Lyle  
1305\*Pratto C  
1306 Vacant  
1307\*Pheips H  
1308 Thompson Olga Mrs 587-3706  
1309 Vacant  
1310\*Bray Cliff 624-5600  
1311 Anderson A M  
1312\*White Don  
1313 Doss Patty  
1314\*Ludwig L 682-2453  
1315 Merrill Grant 622-7538  
1401 Vacant  
1402 Vacant  
1403 Crews D  
1404 Vacant  
1405 Vacant  
1406 Vacant  
1407\*Ferguson D E 623-3813  
1408\*Marshall W  
1410\*Otto H  
1411 Vacant  
1412\*Fairley Elijah  
1413\*Miller J  
1414 Vacant  
1415 Vacant  
1501\*Davis Michl 467-6762  
1502 Vacant  
1503\*Colby Fred 223-0886  
1505\*Webster G  
1506 Vacant  
1507\*Berg M  
1508 Vacant  
1509\*Ezra Ida K  
1510 Evans James H 623-1250  
1511 Brown B  
1512 Shields Helen A 622-0539  
1513\*Ciobanive V  
1514\*Thometz Mark 623-1622  
1515 Moe Norma J Mrs 682-4517  
1601\*Fleege T 623-9876  
1602\*Donahue D  
1603 Stuhl Donald 622-9527  
PIKE ST INTERSECTS  
TERRY AV INTERSECTS  
HUDSON ST S —FROM 5000 E  
MARGINAL WAY S EAST  
ZIP CODE 98134  
OHIO AV S INTERSECTS  
37 General Electric Co (Distr Assemblies  
Prods Dept) (stge) 575-2906  
COLORADO AV S INTERSECTS  
60 Millsteel Co steel fabricators 762-6880  
UTAH AV INTERSECTS  
74 A S I Machine 763-1587  
80 Mariner Services 762-9678  
Sure-Kote Inc coml sandblasting &  
painting 762-0611  
88 Western Engineer Power Inc distr  
763-8902  
1ST AV S INTERSECTS  
2D AV S INTERSECTS  
208 Stavedoring Service Of America  
container & refrg repr 762-9393  
210 Vacant  
ZIP CODE 98144  
3D AV S INTERSECTS  
SWIFT AV S INTERSECTS  
CORSON AV S INTERSECTS  
ZIP CODE 98108  
1105 Kamp Verna G  
1115 Feliciano Sonny P @ 767-5936  
12TH AV S INTERSECTS  
13TH AV S INTERSECTS  
1312 No Return

UNIVERSITY WAY N.E.  
COMMERCIAL AND CUSTOM MANUFACTURING  
TEL. 525-7200  
228 S. MEAD  
TEL. 763-1471

S COLLEGE ST-Contd

11TH AV S INTERSECTS
12TH AV S INTERSECTS
13TH AV S INTERSECTS
1308 Vacant
1309\*Smith C @ 324-5954
14TH AV S INTERSECTS
1414 Apartments
1 Maus Ira
2\*Valley C 324-2790
3\*Victor Albert 323-8117
4 Nagata Katsumi 324-5661
1415\*Hideshima Mumeo 329-9510
1419 Southavong B 322-3508
1423 Miyamoto Shizuko 324-2954
1425 Tanabe Hatsue 325-7764
15TH AV S INTERSECTS
16TH AV S INTERSECTS

1614 Watts Clara C @
1621 Lock Walk Chook @ 329-4220
17TH AV S INTERSECTS
1710 No Return
1715 Vacant
1718 Bordonon Clyde J @ 322-0107
18TH AV S INTERSECTS
1814 Chin Tung @
1815 Vacant
1822 Wu Kwong P @ 329-6560
19TH AV S INTERSECTS
1901 Mar Moo M @
1902\*Imbari Teruo @ 323-8267
1903 No Return
1909 No Return
1919 Chew Gregory H @ 325-9123
20TH AV S INTERSECTS
2019 Seifert Eleanore H @ 324-0156
21ST AV S INTERSECTS
22D AV S INTERSECTS

23D AV S INTERSECTS
RAINIER AV S INTERSECTS
2464 College Court Apartments 329-1106
1 Parry Tom R 329-2370
2\*Yamamoto Ichiro 329-1105
3 Wong Yee Y Mrs
4\*Marzan Cristina 328-5408
5 Laurena Leo T
6 Queddeng Mark A 323-9140
7\*Cruz Ernesto 323-7586
8 Ramo Pacifico
9 Vacant
10\*Encarnacion T 322-1258
11 Guiyab Perfecto B 323-2844
12 Dornio Arturo C
13 Washington Lucia 322-4771
14 Koba Gregory A 329-3229

2468 Apartments
A Nayamoungchan Thoukhou 329-4642
B\*Namanavong Phouvang 328-7860
C\*Phinya S 329-6597
D\*Sanguane Khamphone 328-4363
2472 Busiego Amadeo 329-8356
25TH AV S INTERSECTS
2520 Acme Iron Works (Addl Sp)
26TH AV S INTERSECTS
MARTIN LUTHER KING JR WAY INTERSECTS
28TH AV S INTERSECTS
29TH AV S INTERSECTS
2904 Maniwa Mary M @ 324-4570
30TH AV S INTERSECTS
3000 Hopkins Terry 722-4116
3006 Dey D S 723-9044
3006 Davis Dennis @ 723-3892
Nonetta Deric R mtcean

31ST AV S INTERSECTS
3104 Wesley Sylvia G 722-6630
Greene J L 723-1941
32D AV S INTERSECTS
3214 Burson Scott F @ 725-3037
33D AV S INTERSECTS
3316 Eng Florence C Mrs @
34TH AV S INTERSECTS

COLLEGE ST SW -FROM 2270 41ST AV SW

ZIP CODE 98118
37TH AV SW INTERSECTS
WALNUT AV SW INTERSECTS
4062 Herzog J M Mrs @ 935-8015
4056\*Wever Gary @ 935-8308
4067 West Evelyn D Mrs @ 932-2882
4061 Peruse Beatrice M Mrs @ 932-0782
4067 Gruenhagen Lowell F @ 935-0743
41ST AV SW INTERSECTS
4109 Haggerty David H @ 937-3536
4110 Avery J
4118 Apartments
College Park Apartments
101 Breeding Joan 937-5453
102 Makus Anna W 932-0915
103 Duncan Geo
104 Brand Mary
\*Wagner Adolf 932-6612
201\*Berg M E 938-3674
202 Gjesdahl Don J 935-1510
203\*Dines Alec 935-6059
301 Smith Ralph 937-0398
302\*Blitterman Ina Mrs 938-5444
303\*Hufferty P
304\*Urban P
305\*Whiting Kathryn S 937-5387
401\*Knauf-Maxey Diana E 932-3791
402\*Despain N 938-5668
405\*Bugher Helen L 938-5360
403\*Scott M D 938-1815

404\*Myers M J 935-4854
42D AV SW INTERSECTS
4211 Micono Cole J @ 932-5032
4213 House Of Kleen Inc The dry cln 932-0082
4215 Vacant
4217 Shear Magic beauty shop 937-0914

CALIFORNIA AV SW INTERSECTS
4315\*Hutchins Robt D @
4319 Peterson Edith V Mrs @ 935-0755
44TH AV SW INTERSECTS
4409 Kingdom Hall Of Jehovah's Witnesses 932-2250
4417 Funke Wm J @ 938-1509
4418 Mathison Elvin O @ 938-2495
45TH AV SW INTERSECTS
4507 Ekvall Brent C @ 932-4836
4517 Striga Peter 935-0192
46TH AV SW INTERSECTS
4609\*Clark Ralph J @ 938-0729
4620 Detore Fred J @
47TH AV SW INTERSECTS
HOBART AV SW INTERSECTS
HALLECK AV SW INTERSECTS

COLLEGE WAY N -FROM N 95TH ST NORTH

ZIP CODE 98133
N 95TH ST INTERSECTS
9203 Peterson Mark @ 525-3705
9205 Engdahl Frank 524-8582
9209\*Muzio Chas 523-6764
9211\*Neffner Geo 524-6414
9213 No Return
9215 Upper Gordon J @ 527-1175
9217\*Judd Laura 522-3829
9221 Ahman Frans
9223\*Brizo A G 527-2851
9227 Carlson Robert A @ 525-7126
9233 Larson Linda
9237 Larson Palmer
9243 No Return
9249 Gutoski Marita 527-2356
9257 Arieff Walt 523-1082
Davis W
9503 Harris Donald @ 525-6946
9507 Eldem Howard S @ 522-4413
9511 Nihal House Nursery Sch
Korff Vesta Mrs @ 524-3053
9515 Ambrose Edna
9525 Slusher Francis
9527 Bray Paul 525-2978
9531 Gadsby Tim @
9535 Murbach Lawrence L @ 524-0065
9541 Garcia Christopher
9545 Sanchez Frank R 524-5956
9555 Phipps Rita Mrs @ 525-0349
9559\*Mc Kenna T 523-2572
9600 North Seattle Community College 527-3600
N 97TH ST INTERSECTS
9715 Reitz Brian @ 524-1269
9721\*Denhartog Mike 524-5241
9727 Lynde Larry C @ 522-3377
9733 Thomas Theresa J @ 523-1757
9739 No Return
9745\*Fazlmi Greg @ 522-7097
10049 City Police Department (North Precinct) 684-0350

COLORADO AV S -FROM A POINT SOUTH OF ALASKAN WAY S SOUTH

ZIP CODE 98134
S ATLANTIC ST INTERSECTS
S MASSACHUSETTS ST INTERSECTS
1510 Bemis Co (w/hs)
1512 Parking Lot
1520 Coast Crane Co (stge)
S HOLTGATE ST INTERSECTS
S WALKER ST INTERSECTS
S STACY ST INTERSECTS
S LANDER INTERSECTS
S FOREST AV INTERSECTS
S HANFORD INTERSECTS
S HORTON INTERSECTS
S HINDS ST INTERSECTS
3401 Vacant
3429 Robertson James A Co liquor mfg & distillers 682-2480
DENVER AV S INTERSECTS
4300 Union Pacific System (Water Serv & B & B Dept) 762-7044
4580 Bloch Steel Industries distrs 763-0200
S ALASKA ST INTERSECTS
4786 Coeur D'Alenes Company The steel distributors & whse 762-6680
4900 Admiral's Way trk rep & serv 763-4988
S HUDSON ST INTERSECTS
6021 Liquid Carbonic Corp gas mfrs 762-7777
6047 Northcoast Refrigeration 762-7800
E MARGINAL WAY S INTERSECTS
S FINDLAY INTERSECTS
S ORCAS INTERSECTS

COLUMBIA DR S -FROM S COLUMBIAN WAY SOUTH I WEST OF BEACON AV S

ZIP CODE 98108
4814 Armstrong Dorothy M
4820 Menendez Eriqne
S EDMUNDS ST INTERSECTS
4826 Danovich Nick @
4831 Lowe Gwynlyn F 762-1778
4832 Nguyen Hoank 763-3683
4837 Mc Coy Julia D @ 767-4859
4838 Berend HT C 767-3837
4841 Colston Garetha W @ 762-1299
4845 Robinson Fred E @ 767-4315
4846 Agbanyani Roger A @ 767-5483
4851 Primero Julian E @ 762-0219
4852 Jones Don J @ 762-8936
4855 Delplair Vincent @ 762-5465
4856 Fitts Hardy @ 767-3795
4861 Liebenow Bruce K 762-8128
4882 Kelly Curtis @ 762-2318
4888 Esguerra Mar @ 763-1366
4871 Wiebe Marvin R @ 763-2415
4872 Mayake Yuki Mrs @
4878\*Campbell J 767-5939
4879\*Lafrales Antonio @ 762-7552
4884 Mossman Bertha L Mrs @ 767-6793
4887 Rude Gordon A @ 767-3927
4890 Helen Heien F @ 762-8767
S FERDINAND ST INTERSECTS
S PEARL ST INTERSECTS
5103 Merritt Charles E @ 763-8215
5107 Beers Richd M @ 763-4095
5110 Hume Mabel E @ 762-3025
5111 Garcia Camille 762-3255
5115 Turle Ben S @ 762-6298
21ST AV S INTERSECTS
5202 San Jose Herminia J Mrs @ 762-6216
5210 Hart Darlene Mrs 763-7301
5213 Marino Rick D @
5214 Lidgard Danl @ 767-2944
5219 No Return
5220 Wieting John S @ 767-3529
5225 Guanlao Jose G @ 762-3726
5228 Madden Larry L @ 763-9590
5232 Rumbaoa Paul @ 767-2554
5235 Louie Wah Shuck @ 763-8667
5238 No Return
S BENNETT ST INTERSECTS
5306 Rooney David D 767-6265
5311 Guanlao Steven V @ 762-7682
5318 Vacant
5324 Valadez Carlos 763-7223
5330 Somera Fernando @ 767-9160
S BRANDON ST INTERSECTS
5403 Blanchette Stephanie @
5404 Noriega Maudie @
5409 Mitchell Thos V
5410 Brown Chas @ 763-3435

COLUMBIA ST -FROM 600 ALASKAN WAY NORTHEAST

ZIP CODE 98104
71 Polson Building
Loaded Brush Gallery & Studio art gallery 343-3072
Rooms
41 Wade Kate artist 621-7995
206 Tilger Stewart photog 682-7818
209 Glowen Ron writer 467-9377
209c Nelson Zagar Tari artist 621-8641
209e Video Portraits photog 623-2419
209e Holt Paul Productions motion picture prods 623-2419
215 Vacant
216 Vacant
300 Vacant
301 Lipman Patricia M artist 467-8225
302 Aurich Eliz artist
303 Thompson Cath artist 340-1172
305 Jacobs Thos A artist 623-7655
306b Fabens F artist 623-4088
307 Mc Caffray Ann G artist 623-4969
500 Vacant
Floors
3d Fl Harbold Paper Conservation 343-9494
3d Fl Taber Troy E artist 343-9494
3d Fl Tai Design desgnr 343-9494
4th Fl Peters M A artist 624-2817
4th Fl Hortescape Northwest Inc landscape contr 343-9452
71 Back Marcia artist
WESTERN AV INTERSECTS
79 Plasteel Frames art framing 624-9984
83 Journal Building 622-8272
ROOMS
201 Daily Journal Of Commerce newspaper 622-8272
201 Record Printing & Publishing Co 622-8272
203 Daily Journal Of Commerce (Print Shop) 622-8272
300 Hayes Randy A artist 467-1050
300 Mc Murray David S artist 467-1050
Floors
3d Fl Journal Of Commerce Bldg (Library & Board Rm)
4th Fl Triangle Studios artist studios 624-8627
4th Fl Schier Shirley artist 624-8627
4th Fl Hatten Jamie artist 624-8627
4th Fl Natzke-Brucker Ann artist 624-8627
4th Fl Eggerman James O artist 624-8627
4th Fl Mayhew Carroll artist 624-8627
4th Fl Fairrail Edith artist 624-8627
4th Fl Bernhard Bety artist 624-8627

4TH FL MARQUETTE RENEE ARTIST 624-8627

4th Fl Boguch Janet artist 624-8627
4th Fl Fitzgerald Miro artist 624-8627
4th Fl Jordan Lorna artist 624-8627
4th Fl Von Rosenthal Liza artist 624-8627
85 Vacant
POST AV INTERSECTS
92 Vacant
94 New York Pizza Place 467-6699
95 Vacant

1ST AV INTERSECTS

115 System Parking auto
2D AV INTERSECTS
205 Vacant
214 Columbia Public Parking 682-2991
215 Office Building
FLOORS
1st Fl T R A (Sub Ofc)
2d Fl T R A (Addl Sp)
3d Fl T R A (Addl Sp)
3d Fl Engineering Consultants Inc 682-3320
4th Fl T R A archt eng & planning 682-1133
5th Fl T R A (Int Design) 682-1133

3D AV INTERSECTS

308 Central Bldg (Side Entrance)
310 Postal Instant Press No 874 343-5666
4TH AV INTERSECTS
403 Gibson Dunn & Cruthers Resource Cntr (Ofc Sp) 623-4688
405 Vacant
424 Columbia Club soc cntr for sr citizens 622-6460

5TH AV INTERSECTS

6TH AV INTERSECTS
7TH AV INTERSECTS
201 Faces By Generic Makeup Limited 223-1005
711 Dojac Corp (Parking) parking lot
8TH AV INTERSECTS
801 U Park System parking lot
804 Biomedical Illustrations Inc coml artist 682-8197
811 Dojac Parking Lot
814 Leighton Apartments 682-6166
1\*Williams P
2\*Blackly T
3 Vacant
4\*Frank J
5 Kores Richd 682-3757
6\*Mims J
7\*Jones M
10 Vacant
11\*Bunnell B
12 Barnes Wendy
14\*Barrera M
15\*Spedden B
16 Clay Anthony 622-6758
20 Agnada Ariene
21\*Wilson R
22\*Mitchell C
24\*Minano C
25\*Nevez M
26\*Johnson D
27\*Taberman M
30 Vacant
31\*Kona M
32\*Talbot S
33 Montaya Allen
34\*Roberts G
35\*Johnson R
36\*Newman S
9TH AV INTERSECTS
907 Saint James Cathedral (Rectory) 682-1308

TERRY AV INTERSECTS

1001 Bever H L 343-9676
1005 Coleman Robt A 447-9044
1011 Brown Paul H @ 622-4043
1011 Apartments
Lower Keland Eliz 682-4948
Upper\*Blowers David
1021 Reiley Kevin J 622-2839
1023 Richards & Kinerk law ofc 624-6400
BOREN AV INTERSECTS
1102 Swedish Hosp Med Center (Eklind Hall) research 467-4832
Bamt Swedish Hosp (Print Shop) 386-2094
Rooms
101 Wolford John phys
102 Stewart Patricia Mrs phys 467-4346
105 Anasetti Claudio phys
107 Bigelow Carol phys
108 Peterson Finn Bo phys
109 Sanders Jean E phys 467-4348
218 Counts Geo W phys 467-4333
305 Nugent Diane phys
308 Andrews Robert G phys
308 Badger Chris phys 467-4296
315 Bernstein Irwin phys 467-4885
409 Vacant
614 Vacant
1102 Hutchinson Fred Cancer Research Center 467-5000
1115 Medical Office Building (SEE ALSO 715 MINOR AV)
Hutchinson Fred Cancer Research Cntr (prsnl) 467-5000
1117 Vacant

Details For:

S COLORADO AVE

Year

1990

Source

R.L. Polk Co. Publishers

TP

-

Adjoining

X

**DALLAS AV 8-Contd**  
 8409 Toland Rita E @ 763-0889  
 8410 Spencer Aircraft Industries Inc 763-0210  
 Spencer Hdw (Div Of Spencer Aircraft Indus Inc) 763-0800  
 Spencer Fluid Power (Div Spncr Aercraft Indus Inc) 763-0210  
 Spencer Chain Gear (spencer aircraft indus) 762-8787  
 8415\* Dawson Sandra D  
 8429 Watson Timothy A @ 763-4341  
 8432 Apartment  
 1\* Kinney Cecil D 762-5109  
 2\* Curtis Curtz  
 A\* Fordham Geo  
 3\* Holtz Jos O 767-5459  
 8434 Fordham Geo L Rev @ 762-3031  
 8435 Bondoc Edwin T @ 762-1182  
 8436\* Menard Gene F 767-9837  
 8437 Hoffmann Frank W @ 762-7423  
 8438\* Miller J Michl  
 8440 Vacant  
 8442 Elverston Michl @  
 8454 County Line Cafe & Lounge 762-7370  
 8456 County Line Cafe & Lounge (Addl Sp)  
 8457 Vacant  
 14TH AV S INTERSECTS  
 8510 South Park Big O Tire Co 762-2610  
 8519 Gosselin Pat J 763-3063  
 8522 South Park Mobile Court 762-3880  
 1 Rust Benj @  
 2 Moore Glen @ 762-1979  
 3 Vacant  
 4 Vacant  
 5 Vacant  
 6 Perkins Lloyd Jo @ 767-5460  
 7 Elliott Ronald  
 8 Rush Howard @  
 9 Perkins Loyd D @ 767-5468  
 10 Vacant  
 11 Lesmeister Albert @ 763-7031  
 12 Vacant  
 13 Studeck Clancy @  
 14 Beaurgard Geo  
 15 Ware Julie  
 16 Turnbull Lyle E II 767-0314  
 17 Jackson Daryl 762-3643  
 18 Thompson Bill J A @ 767-6926  
 19 Elliott Clinton @  
 20 McNeill Arlene J @ 767-3163  
 21 Holland Tom  
 22 Stansberry Jack Jr @ 762-1195  
 23 Smith Lois @ 762-3386  
 24 Mason Andrew @  
 25 Turbill Lyle E 767-0314  
 26 Vaara Ariene 762-9815  
 27 Walker Michl  
 28 Odegard Gary @  
 29 Vacant  
 30 Vacant  
 31 Vacant  
 32 Vacant  
 33 Vacant  
 34 Wilson Gabriel  
 35 Vacant  
 36 Erickson J M 767-9314  
 40 Campbell Steve W @ 767-9948  
 44 Vacant  
 46 Vacant  
 47 Vacant  
 50 Hazard Fred @ 763-6372  
 51 Vacant  
 52 Vacant  
 53 Vacant  
 55 Wallis Darrell @  
 56 Reins Dorey  
 57 Thompson Gary D 767-9314  
 8523 Profit Burchel @ 762-2355  
 8525 Hoskins Joseph L 763-8463  
 8529 Galletti James A @ 762-3796  
 8532\* Cribb Larry 762-4702  
 8538 No Return  
 8540 Vacant  
 8544\* Barley M C 762-5098  
 8546\* Mettler Jimmie @ 763-4671  
 8556 No Return  
 16TH AV S INTERSECTS  
 8604 South Park Marina 762-3880  
 Evergreen Boat Transport Co 762-3880  
 5 Redondo Beach Upholstery 762-8882  
 8661 Vintage Oil Inc (Storage)  
 17TH AV S INTERSECTS  
 8700 Malarkey Asphalt Co conrs 762-3600

**DANIEL PL NE - FROM JUNCTION NE 117TH AND 27TH AV NE NORTHWEST**  
 ZIP CODE 98125  
 11730\* Huang Tsai-Chi 365-3234  
 11734\* Sims Gerald E 363-5736  
 NE 120TH ST INTERSECTS  
 12004 Giggey Earl M @ 363-2838  
 12010 Elliser Margt L @ 365-4451  
 12022 Overby Percell E @ 362-7376

**DARTMOUTH AV W - FROM 2600 W GALER NORTH**  
 ZIP CODE 98199  
 1826 Backstrom John M @ 285-2097

**DAVIS PL S - FROM 1800 S DEARBORN ST SOUTHEAST**  
 ZIP CODE 98144  
 800 Kuo Su Hsian @ 326-7380  
 808 Truong Simon 324-1043

812 Jehovah's Witness-Yesler & Columbia Park 322-3491  
 834 Sorensen Susan M  
 842 Apartments  
 O Kelleppan Ram N 322-4854  
 1\* Mukona Jas  
 2\* Chand Sunil  
 3\* Nguyen Tam  
 4\* Marquez Angel  
 5\* Narayan Butry U  
 6\* Sejara Guillermo  
 7\* Wolf Jas  
 8\* Bok Chung 322-0798  
 9 Thomas Michael E 323-3624  
 10\* Fardo Jose  
 11\* Nguyen Hien Q  
 12\* Nguyen Thai T  
 S CHARLES ST INTERSECTS  
 909\* Smith Maynard E @ 322-3385  
 910 Crane Paul 323-4064  
 911 Vacant  
 915 Ferguson Don E @ 329-5804  
 920 Lott Andrew @ 324-8040  
 922\* Woods Wyatt @  
 923 Smith Bradley M 324-5179  
 934\* Woods W @  
 937 Vacant  
 939 Fufaro Vincent J @ 324-7688  
 951\* Iskahl Laara J  
 9514 Claassen Lloyd 329-3870  
 S BUSH PL INTERSECTS

**DAWSON ST S - FROM DUWAMISH WATERWAY EAST INTERSECTING 1ST AV S AT THE 5200 BLK**  
 ZIP CODE 98134  
 E MARGINAL WAY S INTERSECTS  
 COLORADO AV S INTERSECTS  
 26 Jane Ink Inc whol ink 763-8526  
 Quality Classics  
 53 Vacant  
 54 Seattle Disposal Co (mice shop) 764-1235  
 ZIP CODE 98108  
 UTAH AV S INTERSECTS  
 1ST AV S INTERSECTS  
 115 Modine Western Inc auto parts 767-0606  
 2D AV S INTERSECTS  
 205 Fryer-Knowles Inc fl covering sls & installation 767-7710  
 211 Biscanter Henry @ 762-0049  
 217 Vacant  
 220 General Electric Co (Aviation Serv Operation) 764-4810  
 225 Francis Donald G 767-7023  
 3D AV S INTERSECTS  
 301 Coast Woodworking Machinery Co Inc 767-6429  
 305 Industrial Sealants Inc whol-ret conr sup 763-7060

4TH AV S INTERSECTS  
 5TH AV S INTERSECTS  
 6TH AV S INTERSECTS  
 549 General Electric Company (lighting bussn group) 767-2900

**DENVER AV S INTERSECTS**  
 CORSON AV S INTERSECTS  
 1112 Linder M C 763-1332  
 1115 Ober H David @ 767-6031  
 Upstairs Grow Ann 767-7691  
 1119 Ng Hing @ 762-9248  
 1121 Tagoal Pelenato L @  
 1122 Spears Bernice W @ 763-3317  
 1124 Kolburg Sue @ 762-9099  
 1124A Luna J 763-8060  
 1127 Gerber John J @ 762-9093  
 12TH AV S INTERSECTS  
 1201 Vance Scott M @ 762-2089  
 13TH AV S INTERSECTS  
 1300 St Georges Convent 762-6164  
 Yanakulis Georgia Sister 762-6164  
 1312 Frazier Al  
 1315 Bermudez Renato Y @ 767-3842  
 1316 Henninger Robt L @ 762-7129  
 1317 Palkowski Geo S @ 762-0590  
 1325 Chin Lillie O Mrs @  
 1334 Bianchi John C @ 762-0336  
 1337 Corpuz Eddie D @  
 1338 Vacant  
 1339A Vacant  
 1344 No Return  
 1347 Medina Robt L @ 762-0371  
 1348 No Return  
 1355 Damore Panfilo @ 762-5149

15TH AV S INTERSECTS  
 1503 Baldrige Joan V @  
 1505\* Noinala Prasone 762-4346  
 1509 Nguyen Dat P @ 767-4958  
 1510 Ferry Fletcher F @ 762-9077  
 1515 Lee Ray Toon @ 767-3345  
 1516 No Return  
 1520\* Lav Stan V @ 763-4574  
 1523 Johnson Richd @ 763-2680  
 1524 Perryman Soncie M Mrs @ 767-5840  
 1528 Vacant  
 1529 Chang Wm T @ 762-0476  
 1535 Zeitler Raymond E @ 762-7437  
 1538 Gosselin John L  
 1539 Lee Yin  
 1542 Alcantra Roland K @ 762-7448  
 1545\* Long Gene @ 767-8989  
 1548 Cooper Mabel M @ 762-9098  
 1549 Fontana Lewis U @ 762-7805  
 1552 Isernio Frank N @ 762-7161  
 1555 Fontana Victoria Mrs @ 762-7805

1559 Davis Hugh A @ 762-8192  
 1563 Peters Allan R @ 763-8564  
 1564\* Iven Peter 762-8749  
 17TH AV S INTERSECTS  
 1705 Lunde Gloria @ 762-0598  
 1711 Yoshitama Dick N @ 762-7936  
 1712 Jensen Arth 762-8753  
 1716 Visintin Henry J @ 762-7214  
 1717 Loupe Gerald H 762-5674  
 1723 Hanesse Vera E @ 762-4384  
 1724 Chinn Andrew N @ 762-9041  
 1727 Baumarten Delmer P  
 1730 Vacant  
 1737 Murray Karl W @ 767-4695  
 1738 James Betty J Mrs @ 767-9154  
 1739 Haisley Quincy B @  
 1744 Winch Kenneth C @ 762-3136  
 1747 Jarvis Tina J @  
 1755 No Return  
 1758 Frisch I @ 763-4508  
 1763 Say Dan J @ 763-4508  
 19TH AV S INTERSECTS  
 20TH AV S INTERSECTS

BEACON ST S INTERSECTS  
 2401 Moore Gene @ 722-9515  
 2407 Matsumoto Hiroo @ 723-0798  
 24TH PL S INTERSECTS  
 2414 Moy Gene S @ 723-9834  
 2416 Nakamura Jiro 722-7508  
 2419 Nantani Robt Y 722-5876  
 25TH AV S INTERSECTS  
 2515 Mc Dermott Michl W  
 2521 Mc Dermott M W  
 26TH AV S INTERSECTS  
 2600 Kerfok Vincent R @ 722-4893  
 2601 Aphyarath Vinh @ 722-2655  
 2609 Allen Cleo Mrs @ 723-7187  
 2615 Stubbings-Bullmaine Eliz A @ 723-0670  
 2618 Petty Alf @ 725-7988  
 2625 Shukis Charles @ 722-2111  
 2627 Matthews Carol G Mrs @ 722-7610  
 27TH AV S INTERSECTS  
 2703 Mahtab Sultan M @  
 2704\* Darwag Xone 725-4432  
 2708 Desso Louie @ 722-6545

28TH AV S INTERSECTS  
 2804 Takamura Tom S @ 725-8936  
 2805 Davidson Juanita Mrs @ 723-1204  
 2806 Phillips Walter R @ 723-8744  
 2818 Kloniz Cath R Mrs @ 723-3106  
 2819 Tolbert Russell P  
 28TH AV S INTERSECTS  
 2812 Camburn J Don @ 723-2946  
 2813 Dougan Cath M Mrs @ 723-5063  
 2819 Galeas Rebecca A @ 722-9914  
 30TH AV S INTERSECTS  
 3002\* Lewis Ora B  
 3009 Vacant  
 3012\* Scott Earl A 725-1946  
 3015 Corson Jonathan L @ 725-2024  
 3016 Jackson Lester D @ 722-2235  
 3022 No Return  
 3027\* Davis Lanlie A @ 723-0684  
 3029\* Henschel Raoul M @ 723-7360  
 3033 Hadnot Peter R @ 725-8306  
 3036 Francisco Nestor M @ 721-5334  
 3039 Lee Chuck N @ 723-9194  
 3040 Le Hung Danh Jr 723-6697  
 3043 Law Sue Mrs @ 723-1082  
 3046 Hirawa James @ 723-9124  
 3047 Cytcrack Agnes B Mrs @ 725-8357  
 3053 Franks Dan Z  
 ZIP CODE 98118  
 32D AV S INTERSECTS  
 3202\* Davis Virgil 723-4130  
 3213 Smith Thea D 723-2482  
 3220 Saechao Chan Po 722-1286  
 33D AV S INTERSECTS

35TH AV S INTERSECTS  
 3502\* Bustillo Romeo 725-6671  
 3508 Chiba Bain @ 725-7868  
 3511 Polson R E 722-1471  
 3514\* Geis John @ 722-8458  
 3515 Luke May Mrs @  
 3519 Pantig Ernesto U @  
 3520 Kashino Paul S @ 722-1950  
 3523 Hendrickson R W @ 723-3347  
 3526 Sanders H @ 722-7386  
 3527 Davis James  
 3530 No Return  
 3536 Fountain Alvina Mrs @ 722-5908  
 3538 Walker Fredk 723-6246  
 3543\* O'Brien Melvin 722-2621  
 RENTON AV S INTERSECTS  
 3601\* Elmore Jamie 725-4247  
 3607 Young James H @  
 3609\* Nakata Ted 722-7398  
 37TH AV S INTERSECTS  
 3701 Boundurant Sue J 725-8856  
 3705 Shavez Steve K @ 722-1835  
 3709 Burke Edwin R @ 722-8420  
 3717 Harrison L D @  
 3723 Furuta Mitsuo @ 722-8811  
 3727 King Cleveland @  
 3730 City Light Dept (Sub Sta)  
 3731\* Honeycutt D 722-9014  
 3735 Conway Rodney D  
 3739 Staley Mary L 722-5968

4227 Vacant  
 4235\* Allcom Mitch 723-8650  
 4315 No Return  
 4317 Vacant  
 4321 Laong R  
 44TH AV S INTERSECTS  
 4401 Skeem James R @ 725-2498  
 4407 Butler Russell M @  
 4411 Zsitvay Betty @ 722-4557  
 4418 Kyalis Steve B @ 723-6471  
 BOWEN PL INTERSECTS  
 4428 Ross Robt N @ 722-0731  
 4436\* Gillis Laura I @  
 4442 Burnside D @ 722-4551  
 45TH AV S INTERSECTS  
 4500 Carlson Bert E @ 723-4003  
 4512 Koch Rudolph C @ 723-7329  
 46TH AV S INTERSECTS  
 4612 Vacant  
 4615 Wong Frank K @ 722-3066  
 47TH AV S INTERSECTS  
 4702 Reed Barbara E @ 725-0912  
 4703 Mc Kenzie Rose M Mrs @ 722-3227  
 4706 Mc Allister Richd @  
 4707\* Lyons John M 725-5632  
 4710 Felder Curtis @ 722-2837  
 4711 Manulauti Mulival @ 723-0645  
 4714 Almedeh Pincus D @ 722-3156  
 4720 Sacks Peter 722-1115  
 4721 Holmes Claude B @  
 4724 Allen Elma J @ 722-8667  
 4727 No Return  
 48TH AV S INTERSECTS  
 4801 Murphy Gerald M @ 725-7954  
 4807\* Chapman John G 723-1349  
 4815\* Mc Vadon M M @ 723-9230  
 4819 Brouner Dennis M 725-4877  
 4823 Elder John G @ 722-2441  
 49TH AV INTERSECTS  
 4901 Schroeder Henry S @  
 4904 Keyvan Kamran @  
 4906 Slinde Gray @ 723-3871  
 50TH AV S INTERSECTS  
 5002 Sturgeon Tower Church Of God In Christ The 722-4103  
 5011 Jesse's Corner (Addl Space)  
 5013\* Hould G Peter 722-2038  
 5015\* Ostrander Douglas 725-2420  
 5017 Seward Park Cleaners And Tailors 723-2313

5019 Ladd's Gary hairsalon 725-0497  
 WILSON AV S INTERSECTS  
 51ST AV S INTERSECTS  
 5100 Office Building Rooms  
 201 Hardcastle Realty 723-7800  
 102 Advanced Acoustics conrs 725-6813  
 202 Vacant  
 103 Stars Collections Inc (Addl Sp) 285-9157  
 203 Lakewood Counseling Service 722-1104  
 205 Timray Darts Inc 725-1728  
 5102 Mary's Beauty Salon 723-1500  
 5108 Seward Park Courts apts  
 1 DUBY Viola 723-7389  
 2 Rivers Clark  
 3 Fennell Garahari  
 4 Shahar Judith 725-6462  
 5 Halfon Becky Mrs 723-9142  
 6 Jackson Shlela V  
 7 Cheatham Sally Mrs  
 8 Sigvartson Myrtle O Mrs 723-4799  
 10 Hedge Willis C 725-5608  
 11 Carrasca Diane 723-9674  
 12\* Saunders Jill H

5111 Apartments  
 1\* Delio Dianadou 723-4942  
 2\* Harding Eccles D  
 3 Goldstein Rise B 725-1473  
 4 Pok Umyong  
 5 Vacant  
 6 Atazan Nemesio 725-0930  
 7\* De Mesa Cloyd  
 8 Nahmias Rachel  
 9\* Smith K  
 10\* Schonberger R  
 11 Anderson B  
 5117 Herkishmani Lachman R 722-5444  
 5119 Morrow Anne N Mrs @ 723-4777  
 5122 Hunter Robt L @ 723-5692  
 5125 Mahar B A 722-0909  
 5128 Stephens Edw A @ 723-1403  
 5131 Tajbakhsh Hodman L @ 723-3823  
 5132 George Christy 725-9987  
 52D AV S INTERSECTS  
 5200 Watanabe Masao @ 723-3142  
 5203 Roundtree Kevin J @ 723-8446  
 5206 Pennington Oscar W @ 722-1954  
 5209 Chambliss Milton @ 725-7263  
 5210 Hasling Kenn @  
 5215 No Return  
 5216 Vacant  
 5219 Ryan Louise M 725-0148  
 5220\* Kidd Alan 723-1453  
 5223 Vacant  
 5224\* Gratis A  
 5229 Altabet Rachel @ 725-0988  
 5230 Herrington Constance Mrs @ 722-7791  
 5233\* Graves Stanley B 723-3272  
 5236\* Wright F L 723-2447  
 5237 West Patricia R Mrs @ 723-3234  
 5240\* Zimmer Hilary 723-1106  
 5241 Ballard Gloria E Mrs @ 723-5498  
 5242 No Return  
 54TH AV S INTERSECTS  
 SEWARD PARK AV S INTERSECTS  
 55TH AV S INTERSECTS  
 5500 Fletcher Chas R @

125  
 126  
 127  
 128  
 129  
 130  
 131  
 132  
 133  
 134  
 135  
 136  
 137  
 138  
 139  
 140  
 141  
 142  
 143  
 144  
 145  
 146  
 147  
 148  
 149  
 150  
 151  
 152  
 153  
 154  
 155  
 156  
 157

AUTOMOBILE • SALES • SERVICE • LEASING  
 1015 OLIVE WAY  
 TEL. 382-8800  
 1425 4th AVE.  
 "COMMERCIAL COLLECTIONS"  
 SINCE 1941  
 TEL. 622-5700

**N EAST GREEN LAKE WAY-Contd**  
 504\*Allen Madge Mrs  
 505 Ployart Sarah J Mrs 525-9666  
 506 Stine Zelia Mrs  
 507\*Zelke Mary  
 508 Huey Dorothy E Mrs  
 510 Blom Lola 525-4926  
 512 Sholund Michl  
 513 Eriks Elsa L Mrs  
 514 Puhr Irene Mrs  
 515\*Sherry Doris  
 516\*Boysse Ruth  
 518 Van Woert Lillian 527-5468  
 519 Johnson Nora C Mrs  
 520 Douglas Florence C Mrs 525-8662  
 521 Youngs Margt Mrs  
 522 Henseal Lura Mrs  
 523 Smith Clara Mrs  
 525 Nelson Carol Mrs  
 527 Devin Helen Mrs  
 528\*Brockman Wanda  
 529 Casady P M Rev 522-1867  
 530 Rinden Beth Mrs  
 531 Buelow Mayme Mrs  
 532 Tinker Betty Mrs  
 533 Crowley Margt E 525-9666  
 534 Thorkelson Martha  
 535\*Krause Nina  
 537 Davis Lois E Mrs  
 601\*Kent Grace  
 602 Worthington Frances Mrs  
 603 Hewitt Louise R Mrs  
 604 Rutherford Evelyn Mrs  
 605 Stevens Robert  
 606 Lorich Nina Mrs  
 607 Jensen Martha Mrs  
 608 Hanawalt Mildred Mrs  
 610 Tate Bernice  
 612 Schermer Hermann 522-7298  
 614\*De Meules Roy S  
 615\*Ofstad Olga  
 616 Nelson Pauline  
 618 Wilcox Esther Mrs  
 619 Anderson Gertrude  
 620\*Overland Miriam  
 621 Johnson Laura D Mrs  
 622 Gray Howard  
 623 Leslie Constance S Mrs 525-3106  
 625 Dewitt Vera  
 627 Wald Edna  
 628\*Anderson Leonard  
 629 Hansen Henry  
 630 Schultz Margt Mrs  
 631 Woodward Jeanne Mrs  
 632 Lindberg Florence  
 633 Goggins Edna Mrs  
 634 Palm Gail M Mrs  
 635 Erickson Lloyd  
 637 Zeiher Honora  
 642 Brookshire Louis  
 703 Crossetto Fred  
 704 Vacant  
 706\*Gergev Sergius  
 708 Mullen Doris G 525-9666  
 710 Griffith Margt M  
 712 Ellis Jordis  
 713 White Marie  
 714 Soderman Edna Mrs  
 715 Leon Helen  
 716 Hanna Hazel  
 718 Schaal Weyana Mrs  
 719 Bradt Mildred Mrs  
 720\*Berg Era  
 721 Miller Daisy Mrs  
 722 Hendrickson Irene Mrs  
 723 Vacant  
 725 Pitson Esther Mrs  
 727 Carlson Elmer  
 728 Spaulding Angelina Mrs  
 729 Clave Ruth  
 730 Beard Melvin  
 731 Sigel Lena E 525-9666  
 732 No Return  
 734\*Coldwell Kath  
 735 Secrett Eliz  
 737 Channess Helen Mrs 523-3903  
 802\*Saxton Stan  
 803 Manning Gregory  
 804\*Crosshill Isabel  
 805\*Boehm Isabel  
 806 Bardon Jenny  
 9 Burdett Francis A  
 810 Bradeen Castle L  
 812\*Davis Margt  
 813 Eason Gayle Mrs  
 814 Coffman Edith Mrs  
 815 Curtis Dorothy M Mrs  
 816 Haley Louisa  
 818\*Myers Dorothy  
 819 Webber Mildred  
 820 Kilder Elmer  
 821 Teslow Valborg  
 822 Hamstrom Walter  
 823 Brose Hetty Mrs  
 825 Gouzounov Boris  
 827 Williams Walter  
 828 Adamson Frances Mrs  
 829 Wren Dorothy  
 830 Warne Dorothy E  
 831 Cox Betty  
 832 Nelson Ethel Mrs  
 833 Maier Elsie  
 834\*Anderson Mabel  
 836 Korres Laura  
 837 Peterson Alvera Mrs  
 901\*Larenz Ruby  
 902\*Lawry Ruth  
 903 Swenson Mildred Mrs  
 904 Swares Elmo Mrs  
 906 Richards Ilene S  
 906 Rasmussen Valborg Mrs  
 907 Mc Intyre Robt  
 910\*Oien Anders  
 912\*Eisenbeisz Arth

913 Larson Thirza Mrs 522-4241  
 914\*Lund Louise  
 915\*Wise Milton  
 916 Scatterday Doris  
 918 Houston Margt  
 919 Harsch Raymond  
 921\*Krowe Roy  
 922\*Rumble Ailene E  
 923 Herberg Ruth A  
 925 Gloster Jean Mrs  
 927 Matson Cath Mrs 524-3339  
 928 Johnson Katharine Mrs  
 929 Myers Clara  
 930 Davis David 527-5468  
 931 Mc Conaghy Clarice Mrs  
 932 Pickett Ann Mrs  
 933 Williamson Lucille  
 934\*Monk Anna  
 935\*Muri Beulah  
 937 Sylliaasen Alice Mrs  
 1001 Muri Kermit  
 1003\*Salzwedel Helen  
 1004\*Kolt Josephine Mrs  
 1006 Vacant  
 1006 Edwards Herbert M 525-9666  
 1008 Cyphers Bruce 525-9666  
 1010 Young Robt 523-5126  
 1012 Sylliaasen Bertha Mrs  
 1013 Henry Geneva  
 1015 Gunnerson Miriam Mrs  
 1016 Etulain Margt Mrs  
 1018 Hokamp Bea S Mrs  
 1019 Vacant  
 1020 Hoague Francis  
 1021 Rollet Esther Mrs  
 1023 Sunnell Agnes Mrs  
 1025 Brice Mildred Mrs  
 1027 Hastings Ian  
 1029 Hahn Dorothy  
 1029 Jurgensen Charlotte Mrs  
 1031 Mc Tague Leah Mrs  
 1032 Chinque Kath  
 1033 Rieke Lola F  
 1035 Stockham Walter  
 \*Atkinson Idell  
**STREET CONTINUED**  
 ZIP CODE 98115  
 6900 Chavelle Anna H Mrs phys 524-5656  
 Bolin Eugene N Jr lwyer 527-2700  
 6904 Saleh Al Lago restr-bar 522-7943  
 6906 Green Lake One Hour Photo  
 525-5545  
 6908 Frankfurter restr 523-7883  
 6910 Haagen-Dazs ice cream shop  
 527-8748  
 6900 Spud Fish & Chips 524-0565  
 2ND AV NE INTERSECTS  
 4TH AV NE INTERSECTS  
 6900 Albertson's Food Centers Inc 522-7273

**EAST LAUREL DR NE -FROM 4513  
 64TH AV NORTHEAST**  
 ZIP CODE 98105  
 4530 Kraus  
 4524 Bierman C Warren @ 522-2467  
 4525 Rowlett David E @ 525-4525  
 4528 Tenckhoff Henry A @ 524-5805  
 4529 Booms B H @ 524-4073  
 4532 Bosworth Thos L @ 522-5549  
 4533 Rohrbaugh David J @ 527-4074  
 4538 Clark Carol Mrs @ 522-3821  
 4539\*Hendrickson Randolph @ 524-4411  
 4540 Clements Randolph @ 522-4411  
 4545 Pressly Thos J @ 525-4655  
 4546 Circuit Rider Books retail 774-8011  
 Dougherty Reah S @ 522-7376  
 3633 Andrews Machinery Of Washington  
 Inc contrs equip 624-7121  
 Contractors Rental Co heavy equip  
 624-7121  
 3651 Inkwell Printers Inc 623-1701  
 Cox Fred G priv investigator  
 622-1861  
 3660 I S S C Inc steel prods-mfrs  
 343-0700  
 3670 Nicholson Mfg Co machy dlrs  
 622-2752  
 DUDWAMISH AV S INTERSECTS  
 3693 Vacant  
 3801 Ash Grove Cement West Inc  
 622-5596  
 4100 Port Of Seattle (No 5)  
 S DAKOTA ST INTERSECTS  
 4120 Port Of Seattle (Whse)  
 4120 Port Of Seattle (Frt Terminal Whse  
 4) 522-3782  
 S IDAHO ST INTERSECTS  
 4301 Griffin Envelope Inc 622-4400  
 4401 State Liquor Control Board (Stores  
 & Agcys Ofc) 464-8860  
 State Liquor Control Bd (Distr Cntr  
 Ofc) 464-9077  
 S OREGON ST INTERSECTS  
 4501 Duwamish Pumping Sta 762-0888

**EAST LAURELHURST DR NE  
 -FROM SOUTH END  
 LAURELHURST DR NE NORTH 1  
 SOUTH OF WEBSTER POINT RD  
 NE**  
 ZIP CODE 98105  
 3008 Arnick Russell D @ 525-7065  
 3011 Hilen Andrew G @ 525-7748  
 3012\*Parsons Geo H  
 3018 Strong Harry M @ 523-9197  
 3023 Mc Coy Robt J @ 524-3821  
 3033 Mc Gee John S @ 524-4269  
 3038 Rogge Celeste F Mrs @ 522-6603  
 3042 Rogge Leland E @ 524-2975  
 3045 Naes Tom A @ 527-2696  
 3048 Barer Arnold J Mrs @ 527-6122  
 3048\*4 Vacant  
 3049 Trasher Chas @ 527-8860  
 3054 Nank Gail Mrs @ 522-0780  
 3067 Newman Jim K @ 522-2872  
 NE 31ST ST INTERSECTS  
 3100 Dugan Robt D @ 523-3305  
 3109 Lamb Geo E @ 522-3754  
 3112 Wiley John R @ 522-4809  
 3120 Quigley J Edmund @ 524-6382  
 3124 Karges David E @ 522-9106  
 3125 Scarvie Glenn M @ 523-5441  
 3128 Freeman Carma K Mrs @ 524-1623  
 3131 Adam Steve F @  
 3134 Alkire Durwood L @ 523-5912  
 3135 Lee Theresa P Mrs @  
 3140 Henderson John @ 527-8106  
 3141 Vacant  
 3145 Rupp Steph M @ 525-8349  
 3150 Basingthwaite James B @  
 523-5066  
 3151 Katsaros Michl A @ 524-8184  
 3156 Hansel John S Jr @ 525-4827  
 Wickstrom Tren 522-2257  
 \*Ravenholt Reimert 525-0503

NE 33D STREET INTERSECTS  
 3302 Powell Gordon S @ 525-4166  
 3310\*Seferis James C @ 524-6011  
 3315 Leach Jas G @ 525-6778  
 3316 Kretschmer Peter K @ 523-6890  
 3324 Evans Thos C @ 522-5319  
 46TH AV NE INTERSECTS  
 3354 Gross Robt D @ 524-5410  
 3355 Raikes Jeff @ 527-3555  
 3360 Camp Robt @ 526-8019  
 3368 Spoerl Otto H @ 527-0221  
 3373 Robinson Barbara Mrs @ 524-1250  
 47TH AV NE INTERSECTS  
 3400 Rabinowitz Alan @ 525-7941  
 3402 Evans Amy Mrs @ 524-2098  
 3408 Anderson Norman D @ 522-5032  
 3413 Bunting Robt L @ 524-9606  
 3419 Dickinson R Hugh @ 524-1710  
 3431 Barker Grace W Mrs @ 522-1245

**961**  
**EAST MARGINAL WAY S -FROM  
 JUNCY OF S HOLTGATE ST AND S  
 ALASKAN WAY SOUTH**  
 ZIP CODE 98134  
 S WALKER INTERSECTS  
 1901 Vacant  
 Vacant  
 Pier Thirty Two  
 2247 Vacant  
 2431 Trans Pacific Container Service  
 340-0100  
 2451 Vacant  
 2715 Pier 29  
 Northern Commercial Co (Stge)  
 583-8700  
 2731 Pier Twenty-Eight (Addl Sp)  
 2901 Vacant  
 S WACY INTERSECTS  
 S LANDER INTERSECTS  
 S FOREST INTERSECTS  
 S HORTON INTERSECTS  
 S HINDS INTERSECTS  
 3400 Chempro pollution controls prod  
 distr 682-4898  
 3407 Rainier Cold Storage & Ice cold stge  
 whse 682-2840  
 3420 Warehouse  
 3425 A-M President Lines (Container  
 Stge & Mctc)  
 Booth Fisheries seafood 622-2942  
 Season (Terminal 25)  
 Port Of Seattle (Cold Stge)  
 Pacific Alaska Seafood Inc whol distr  
 & proc 587-0002  
 3433 Vacant  
 3440 I L W U Local 19 Longshrmn-  
 Whseun Union 623-7461  
 I L W U (Welfare Ofc) 624-3963

**966**  
 S SPOKANE ST INTERSECTS  
 3600 Vacant  
 3623 General Welding Supply Co Inc  
 624-7033  
 Shurway Medical Supply Inc hosp  
 equip & sups 682-9567  
 3626 Lindmark Machine Works Inc mach  
 shop  
 3628 Custom Marine Industries Inc import  
 export 343-5661  
 Australia Unlimited import 343-6545  
 Maseur Sandals Co import export  
 623-7542  
 3633 Andrews Machinery Of Washington  
 Inc contrs equip 624-7121  
 Contractors Rental Co heavy equip  
 624-7121  
 3651 Inkwell Printers Inc 623-1701  
 Cox Fred G priv investigator  
 622-1861  
 3660 I S S C Inc steel prods-mfrs  
 343-0700  
 3670 Nicholson Mfg Co machy dlrs  
 622-2752  
 DUDWAMISH AV S INTERSECTS  
 3693 Vacant  
 3801 Ash Grove Cement West Inc  
 622-5596  
 4100 Port Of Seattle (No 5)  
 S DAKOTA ST INTERSECTS  
 4120 Port Of Seattle (Whse)  
 4120 Port Of Seattle (Frt Terminal Whse  
 4) 522-3782  
 S IDAHO ST INTERSECTS  
 4301 Griffin Envelope Inc 622-4400  
 4401 State Liquor Control Board (Stores  
 & Agcys Ofc) 464-8860  
 State Liquor Control Bd (Distr Cntr  
 Ofc) 464-9077  
 S OREGON ST INTERSECTS  
 4501 Duwamish Pumping Sta 762-0888

**978**  
 4500 Port Of Seattle Whse (Terminal  
 106)  
 DIAGONAL AV S INTERSECTS  
 4600 Cascade Machinery & Electric Inc  
 762-0500  
 4634 South Seattle Business Park  
 Rooms  
 100 Vacant  
 103 Vacant  
 104 Anacom Inc micro graphics  
 763-7481  
 106 Vacant  
 107 Vacant  
 114 Southcenter Deli 763-3679  
 118 Chez Dominique cafe 762-2371  
 120 Seattle Occupational Medical  
 Center Inc med clinic 767-9800

200 Alaska Native Industries Co-  
 Operative Assoc Inc misc org  
 767-0333  
 4636 South Seattle Business Park  
 Rooms  
 100 Anacom Micrographics (Addl  
 Sp)  
 108 Washington Human Development  
 non profit org 762-5192  
 110 D H L Worldwide Courier  
 Express msgsr serv 763-4222  
 200 D H L Worldwide Courier  
 Express (Addl Sp)  
 4660 Perfection Smokery Inc salmon  
 cannery 763-2560  
 S ALASKA ST INTERSECTS  
 4735 Federal Center South (Ofc Bldg)  
 U S Health & Human Serv (Ak  
 Native Hlth Serv) 764-3486  
 U S Bur Of Indian Affairs (Bia  
 Term) 764-3328  
 U S Air Force (Water Port  
 Logistics Ofc) 764-3576  
 U S Army Corps Of Engineers  
 (Logistics Mgmt) 764-3742  
 U S Army Corps Of Engineers  
 (Bidding Documents) 764-3515  
 U S Army Recruiting Battalion  
 Seattle govt ofc 764-3709  
 U S Marine Corps Recruiting Station  
 govt ofc 762-1568  
 U S Navy Military Sealift Command  
 764-6570  
 U S Army (R O T C Seattle  
 Goldminers) 767-5501  
 U S Army Corps Of Engineers  
 764-3754  
 U S Army Corps Of Engineers  
 (Comptroller) 764-3657  
 U S Army Corps Of Engineers  
 (Constn Div) 764-3471  
 U S Army Corps Of Engineers  
 764-3471  
 U S Army Corps Of Engineers  
 (Counsel) 764-3730  
 U S Army Corps Of Eng (Info  
 Mgmt) 764-3696  
 U S Army Corps Of Engineers  
 (Design Br) 764-3510  
 U S Army Corps Of Engineers  
 (Emergency Mgmt Br) 764-3406  
 U S Army Corps Of Engineers  
 764-3501  
 U S Army Corps Of Engineers  
 (Geo-Tech Br) 764-3704  
 U S Army Corps Of Engineers  
 (Operations) 764-3431  
 U S Army Corps Of Engineers  
 (Personel) 764-3739  
 U S Army Corps Of Engineers  
 (Pub Affairs) 764-3750  
 U S Army Corps Of Engineers  
 (Real Est Div) 764-3780  
 U S Army Corps Of Engineers  
 (Photogrammetry) 764-3677  
 U S Govt Prntg Ofc (Field Ofc)  
 764-3728  
 U S Soc Security (Tel Serv)  
 763-1154  
 S HUDSON ST INTERSECTS  
 5000 Totem Equipment Co Inc logging sup  
 762-9191  
 5055 Marine Power & Equip (Whse)  
 762-5510

**979**  
 S DAWSON INTERSECTS  
 5200 Loomis Armored Car Service Inc  
 (Seattle Br) 762-0770  
 5209 Manson Construction & Engineering  
 Co Inc marine contr 762-0650  
 Vacant  
 5225 Oceans Construction Supply Co Inc  
 764-4600  
 Tibury Cement Inc bulk cement  
 distr  
 5245 Western Foundry Sand sand distr  
 767-9880  
 Abrasive Accessories abrasive equip  
 sis 767-9885  
 S BENNETT INTERSECTS  
 S BRANDON INTERSECTS  
 5400 Argo Blower & Mfg Co inc blowers  
 and exhaust fans mfrs 762-9338  
 Koffee Pot Restaurant 762-9400  
 S LUCILE INTERSECTS  
 5510 Safety & Supply Co equip & appare  
 762-3500  
 S FINDLAY INTERSECTS  
 S ORCAS INTERSECTS  
 S MEAD INTERSECTS  
 5800 Fray Equipment Co (rear entrance)  
 767-3640  
 5801 Ball-In Con glass mfrs 762-0660  
 Northwest Employees Federal Credit  
 Union 762-2352  
 S FIDALGO INTERSECTS  
 5901 Longview Fibre Co box mfrs  
 762-1170  
 5931 Hardie James Gypsum bldg mats  
 763-1550  
 5940 Chevron U S A Inc gas sta 763-1567  
 5975 Lone Star Northwest bldg mtl  
 764-3000  
 ZIP CODE 98108  
 1ST AV S INTERSECTS  
 6000 Lilly Chas H Company The sls &  
 distr 762-0818  
 6060 Consolidated Freightways trans lines  
 762-3777  
 S FRONT INTERSECTS  
 6305 Standley's Machinery Repair 762-1781  
 6442 Taco Time restr 762-5830  
 S MICHIGAN ST INTERSECTS

Details For:  
 EAST MARGINAL WAY S

Year Source  
 1990 R.L. Polk Co. Publishers

TP Adjoining  
 X X

E HOWELL ST-Contd

204\*Tomczak J
205\*Lake Michl K 323-2510
206\*Bader Chas
207\*Yeshe B G 323-3046
208\*Raper J 322-0742
301\*Basia M
302\*Care R
303\*Manoske J
304\*Suver Joe 323-3462
305\*Walsh M 323-7854
306\*Godiska Ronald 323-5005
307\*Coston K
308\*Glasser Wm 323-7109
401\*O'Leary C A 323-3417
402\*O'Donnell A
403\*Butler Ava S 323-5499
404\*Stewart Thomas 324-0428
405\*Brennan R
406\*Blackwell J
407\*Wright W
408\*Masuda Ikuyo 324-0481
1410 Fourteen Ten E Howell St
Apartments
1\*Chandler P 323-1062
2\*Macias Lisa 323-7446
3\*Boyd C 323-4877
4\*Wilcox R
5 Harms Jas W 325-0666
6\*Cummings J 325-7277
7 Papineau Leonard
8 Severson
9\*Fasanтини R
10 Conrad Marilyn J
11 Worthington
1414 Arden Court Apartments
1\*Travaglini L
1b\*Kersey Zoltan 328-6124
2\*Girnal C
3 Author Ray I 329-4838
4 Jones Faye A
5\*Thomas Cynthia
6\*Tsebaya-Virga Eleni
7 Eckhardt Kurt E 323-4077
8 Bailly Alan
9\*Vineyard Jas B 323-9152
10 Vacant
11\*Dillon K
12 Brown Lizzie M 325-6455
13\*Gardner V
1417 Apartments
Lower Under Consn
Upper Under Consn
1420 Harris M J 325-6191
1420 1/2 Pray Michl E 323-6377
1422 Bussler Imogene 322-8024
1422 1/2 Radick Nicholas F 329-2160
1424 Bell Larry G 329-0264
1426\*Rose M 323-8966
1428 1/2 Anderson S 323-1438
16TH AV INTERSECTS
1519 Queen Views Apartments
A\*Mooley Neal 328-4831
B Fidler C
C Stallinski Dan 323-1223
D Bradoch A E
E\*Car Meredith 322-5275
F\*Berger David 323-3083
G\*Boide Scott 322-5918
H\*Straller D
J\*Lejony J S 324-6358
16TH AV INTERSECTS
1616 Hillcrest Apartments 322-8067
1\*Dillon K
2 Hillcrest Apts (Stge)
3 Hayes Anitra
4\*Mc Kenney S
5\*Goodson T
6\*Cook Jay 322-3410
7\*Wanke D
8\*Elliot Fred
101\*Meadows J
102\*Dearborn T
103\*Michell F
104\*Allman G
105\*Small R
106\*Brown W
107\*Little G
201\*Shields C
302\*Bristow Richd
203 Vassel
204\*Miller J
204 Vacant
205\*Phillips B 322-3445
206\*Campeche Jim 323-2967
207\*Roberts Steven 322-1457
301 Cohen
302 Katzman
303\*Erhart Diane 323-8814
304\*Lite Minor II 323-1852
305 Adams
306\*O'Malley R 322-8067
307\*Clifford D
17TH AV INTERSECTS
1705 Universe Computing 322-5114
Eltonian Apartments 323-0767
1 Clark M A
2 Krilich Janel 322-9137
3\*Curran S
4 Wenkert Robt 324-7850
5\*Grenier R
6\*Krelich Janel 322-9137
7 Kelley Pamela 322-7497
8\*Pierson L
9 Johnson Alice 322-4036
10 Davis A
11 Forstein Ethel V Mrs 323-7940
12\*Bentz B
14\*Sewell J A 324-3731
15 Vacant
16\*Fran Abigail S 323-8156
1715 Vacant

1715 1/2 Hall Alyce G Mrs @ 323-8631
18TH AV INTERSECTS
1807\*Preston Jas P 325-7492
1811 Gooding Betty L
1817 Bonn Robt J 322-0212
1821 Martin Gloria 324-7681
19TH AV INTERSECTS
23D AV INTERSECTS
2316 Wilton Treasure gift shop 325-7405
Wilton R 325-8947
24TH AV INTERSECTS
2400 Apartments
C\*W Rossman John
D\*W Morgan Evelyn
2415 Resse Carrie Mrs
25TH AV INTERSECTS
2508 Lewis Ronald J @ 323-8482
2509 Vacant
2511 Frances Mel @
2514 Dorrance Thos G 324-7134
2518\*Berke P A 324-0166
2522 Mitchell Willie Mae 325-4361
26TH AV INTERSECTS
2600 Talbert Paul 323-7956
2600 1/2 Fowler T 324-0408
27TH AV INTERSECTS
MARTIN L KING JR NY
2804 Davis George @ 324-1091
\*Lewis P 325-7441
2810 Fuller Robt @
2821 Darnell Wm G 325-3773
28TH AV INTERSECTS
2903 Jackson Peter J 323-0164
2904 Jones Bernice @ 322-1968
2918 Saeaphan Seng Tien 324-9061
2919 No Return
2920\*Saeaphan Chan Slow 329-5461
2922\*Khambon Sengkhom 329-1211
30TH AV INTERSECTS
3001 Presley Donna L Mrs @
3004 Anderson Shirley A 325-5279
3006 Faircloth Joyce 323-1752
3008\*Dunston Dawn 328-8718
3014 Bynum James W 328-6480
3015\*Gordon Debra C 329-1148
3016\*Brewer Fredk J
3017 Arnold Christine
31ST AV INTERSECTS
3104 Vacant
3105 Mc Knight Bill 325-4006
3109 No Return
3115 Seafie Lewis @ 325-7359
32D AV INTERSECTS
3208\*Steele Chas E @ 329-1830
3213 Eckmann Jeffrey 325-1899
33D AV INTERSECTS
3304\*Buck Kenneth J 323-6179
3303 Munoz Eduardo @ 323-0615
3306 Blanchey Patsy R Mrs @ 323-6301
3311\*Straub Brian K 323-9372
3312 Calhoun Jos C @ 329-8069
3315 No Return
34TH AV INTERSECTS
3404 No Return
3407\*Robert Martin A @ 328-6231
3408 Thomas Roy @ 325-0946
3412 Mollett Clint 324-1851
3415 Larsen Robt 329-8027
3418 Sheumaker John B @ 324-3610
3422 Kaufmann Fred C @ 322-4741
35TH AV INTERSECTS
35TH AV INTERSECTS
3525 Vallot Rita M Mrs @ 323-7227
3635 Bloom David C R Rev @ 324-8123
37TH AV INTERSECTS
MADRONA DR INTERSECTS
3710 Epiphany School 323-9011
3803 Rivara Fred P @ 323-1830
3811 Martin Thos J @ 324-3918
3856 Tollefson M Virgil @ 329-3406
3862\*Nelson Geri Mrs @ 323-3600
39TH AV INTERSECTS
DORFFEL DR INTERSECTS
3909 Dietsch Robt C @ 325-1496
EVERGREEN PL INTERSECTS

HUBBELL PL -FROM 900 UNION ST NORTH

ZIP CODE 98101
1400 Town House Apartments 624-5600
103 Hinton J
104 Anderson Darrel 623-8613
106 Mazza Angeline 623-2451
107 Vacant
203 Turner Doni 623-3483
204\*Sauser L
205\*Louis C
206\*Sam D
207\*Urban Val K 624-6808
301\*Hawkins W
302\*Prenovost R T 623-8525
303 No Return
304 Olson Rudy 624-4285
305\*Langstaff Lee 682-6052
306\*Tracy John 621-1656
307\*Plett G P 623-5799
314 Vacant
315 No Return
401\*Todd Preston 682-4005
402 Hayashi Sam 687-0483
403 Mosquera I
404\*Evans D
405\*Benjamin Ted
406 Peterson Myrtle Mrs 624-9808
407\*Johnston B G 624-7541

408 Thompson V
409\*Wells J
410\*Wilson W
411\*Hartley G
414 Vacant
415\*Highland F
501 Miller Charles 682-5897
502\*Thompson D
503 Picini Concetta Mrs 622-2078
504\*Bollerud E
505\*Stocking S
506 West Margt E Mrs 621-7858
507\*Alfstad J
508\*Walters John W 624-3918
509 Vacant
510 Hambricht M J 622-5699
511\*Harju Bill
512 Vicklund A H 622-3592
513\*Harris Tammy S 622-3349
514\*Shiroji T
515\*Smith Madeline M Mrs 622-1109
601\*Bauser M 447-1566
602 Bordon K A 621-9567
603 Mowry V W 624-4064
604\*Verheem T
605\*Ridney R
606\*Young R
607 Vacant
608 Gonzales Arnie 447-2376
609 Guillen Stephen P 623-5750
610 Fox Core Mrs 623-6818
611\*Goodwin P
612\*Bloomer R
613 Green A
614\*Latta Steven 340-0327
615\*Mc Girt D Rev
701\*Vann T
702\*Paramoro L Y
703\*Elstrot Michl 682-2738
704\*Montgomery M
705\*Marck K
706\*Charles N
707\*Hillard L
708\*Rudchenko S
709\*Lawson H
710 King Bill 682-6247
711\*Allen K C 223-0610
712\*Miller V
713\*Magee L
714 Greer E Lurene 622-2781
715\*Freeman B J 623-6015
801 Martnell Larry A 623-8538
802 Greene Andrew
803\*Mc Daniel B
804\*Thompson R 447-9379
805 Keating Wm 467-6165
806\*Eggers B
807\*Berkey Jas M 622-5665
808 No Return
809\*Teague Ramah 622-3929
810 Grever Ronald J 322-1493
811\*Christensen David A 623-2450
812 Woodman M
813 Weaver M
814 Rayburn N 623-9030
815 No Return
901\*Choi Myong Sub 467-0442
902 No Return
903 No Return
904\*Thorsen Chris 223-0867
905 Carr D
906\*Hart M
907\*Barlett C
908\*Maurakis C 628-9013
909 Hunkins E Francis
910 Kinnane Genevieve
911 Suggerson I M 622-3307
912 Negroni Gabriel 623-8363
913 Lawrence Alice B 624-4028
914 Brown C L 467-9963
915\*Mc Murrain Chas R 467-6878
1001 Norberg Tony 682-2738
1002\*Pullo T
1003\*Letourneau M W 621-1975
1004 Douglas Lee
1005 O'Hara A F 682-9276
1006\*Junderle Edna M 622-4451
1007\*Christens N D
1008\*Manne R
1009 Nye Frank E 622-8667
1010\*Colly L
1011\*Bordner Michl 467-6771
1012 Stewart V M 624-3005
1013 Ferrell M
1014\*Oberta Edlynn 621-8594
1015\*Douglas L
1101\*Haddock M
1102\*Gilson M
1103\*Miller R
1104 Storie Helen G Mrs 622-3708
1105\*Mazauskas Richd 382-6035
1106 Smith M M 622-1199
1107\*Frank Jas J 343-2002
1108\*Kraus C
1109 Ingram G 623-9895
1110\*Quatrano Mary 621-9566
1111 Armour Stewart 441-9288
1112\*Olivas A
1113\*Chen P
1114 Vacant
1115\*Adams A
1201 Vacant
1202\*Perry R
1203\*Fogelberg M
1204 Harris Russell W 682-5890
1205\*Williams S
1206\*Holmes Eldon L 623-6556
1207 Williams Earl N 622-6173
1208\*Barouh Jack 624-1553
1212 Snelson Eddie G 682-2849
1213\*Smith H
1214 Vacant
1215 Ritter D
1301\*Sirri Jos 382-0542

1302\*Adams L
1303 Vacant
1304 Patterson Lyle
1305\*Gunter W
1306 Vacant
1307\*Deadericks S
1308 Thompson Olga Mrs 687-3706
1309 Vacant
1310 Town House Apartments (Ofc)
624-5600
1311 Anderson A M
1312\*Esau S
1313\*Nelson N H 382-9755
1314 Ludwig L 682-2453
1315 No Return
1401\*Kramer J
1402\*Farnell D
1403 Crews D
1404 Vacant
1406\*Kim Bakryun 623-0773
1407 Furgeson D E 623-3813
1408\*Croy A
1410\*George C David 343-6220
1411\*Slater P
1412\*Ewing C
1413\*Chang J
1414 Vacant
1415\*Miller Jim D 447-9414
1501 Davis Michl A 467-8762
1502\*Dean E
1503\*Witcker H
1505\*Haddock D K
1506 Vacant
1507\*Franklin John S 624-4107
1508\*Ezra I K 624-7019
1509 No Return
1510 No Return
1511 Brown B 621-8471
1512 Shields Helen A 622-0639
1513\*Kearney P
1514 No Return
1515 Moe Norma J Mrs 682-4517
1601 Fleege Herbert W 623-9876
1602 Donahue D
1603 Stahl Donald E 622-9527
PIKE ST INTERSECTS
TERRY AV INTERSECTS

HUDSON ST S -FROM 5000 E MARGINAL WAY S EAST

ZIP CODE 98134
OHIO AV S INTERSECTS
37 Carr J H & Sons Furniture Mfg Inc
763-1937
COLORADO AV S INTERSECTS
UTAH AV S INTERSECTS
Rear A S I Machine Shop 763-1557
74 Hudson Street Associates 622-1700
80 Vacant
88 Power Equipment Systems Inc distr
763-8902
1ST AV S INTERSECTS
2D AV S INTERSECTS
210 North Pacific Steel Products Inc steel
fabricators 762-8305
213 V W H Inc insulation mech contrs
763-9484
215 A A Contractors Inc asbestos removal
767-4650
ZIP CODE 98144
3D AV S INTERSECTS

SWIFT AV S INTERSECTS
CORSON AV S INTERSECTS
ZIP CODE 98108
1105 Kamp Verna G @ 762-0657
1115\*Tabanda Felipa
12TH AV S INTERSECTS
13TH AV S INTERSECTS
1312\*Edwards S
1315 Henkel Fred @ 762-7979
1316 Fiske Mabel A Mrs @ 762-0377
1318 Rudinich Alf D @ 762-9124
1322 Tran David 762-6302
1324 Daw Arth S @ 762-0833
1330 Morgan Selma J Mrs @ 763-1467
1331 Yocum Carl W @ 762-7698
1336 Harnish Christopher J @ 763-4466
1337 Harolson Ronald K @ 762-9288
1342 Chow S
1343 Lew Yuihong @ 763-3657
1346 Low Chuck @
1349 Ziegler Wilma Z @ 762-9454
1355 Brosio John M @ 767-6461
24TH AV S INTERSECTS
2408 Malone D @ 723-7658
24TH PL S INTERSECTS
2450 Yousoufian Michan P @ 725-4208
2455 Locke Sam @
25TH AV S INTERSECTS
2505 Lam Chee Choi @ 722-2947
26TH AV S INTERSECTS
2614 Egbert Allen G @ 722-8661
2615 Nelson Morris E @ 722-8076
2618 Inahara Kenneth
2624 Nakayama Satoshi @ 723-3807
27TH AV INTERSECTS
2630 Mori Mack T @ 723-7607
2634 Guinn James M @ 722-6113
2648 Ross Sandy @ 723-0471
2717 Evans Alanta C Mrs @ 723-3221
28TH AV S INTERSECTS
2804 Glover Claire M Mrs @ 722-0469
2809\*Barthow G @ 723-6851
2816\*Mannoser Lawrence G @ 722-3921
2820 Vacant

Details For:

S HUDSON ST

Year Source

1990 R.L. Polk Co. Publishers

TP

Adjoining

-

X

S CLOVERDALE ST

Table listing addresses and phone numbers for S Cloverdale St, including entries like 4468 Barnes P., 4472 Cabezas Sesna, etc.

SW CLOVERDALE ST (S)

Table listing addresses and phone numbers for SW Cloverdale St, including entries like 600 Hulla David, 1810 Judith, etc.

ZIP CODE

Table listing ZIP codes and corresponding addresses, including 98126, 98127, 98128, etc.

216 WASHINGTON WILDLIFE A

Table listing addresses and phone numbers for 216 Washington Wildlife A, including entries like REC, 4205 MacIntosh, etc.

S CLOLLEGE ST (S)

Table listing addresses and phone numbers for S Colledge St, including entries like 1308 Condit, 1300 Lockway, etc.

S COLORADO AVE (S)

Table listing addresses and phone numbers for S Colorado Ave, including entries like 2468 Tara Lloay, 2464 Maria, etc.

S COLLEGE ST

Table listing addresses and phone numbers for S Colledge St, including entries like 4541 Zsler, 4542 Zsler, etc.

HOUSHOLDS 36

SW COLLEGE ST (S)

Table listing addresses and phone numbers for SW Colledge St, including entries like 2055 Harzog, 2056 Harzog, etc.

HOUSHOLDS 6

N COLLEGE WAY (S)

Table listing addresses and phone numbers for N Colledge Way, including entries like 9209 Lembo John, 9210 Lembo, etc.

ZIP CODE

Table listing ZIP codes and corresponding addresses, including 98103, 98104, 98105, etc.

HOUSHOLDS 3

COLORADO AVE (S)

Table listing addresses and phone numbers for Colorado Ave, including entries like 1136 Battista, 1137 Livingston, etc.

HOUSHOLDS 9

S COLORADO AVE (S)

Table listing addresses and phone numbers for S Colorado Ave, including entries like 4580 Block, 4581 Block, etc.

ZIP CODE

Table listing ZIP codes and corresponding addresses, including 98101, 98102, 98103, etc.

COLUMBIA CTR

Table listing addresses and phone numbers for Columbia Ctr, including entries like 4638 Pauls E, 4639 Pauls E, etc.

ZIP CODE

Table listing ZIP codes and corresponding addresses, including 98104, 98105, 98106, etc.

S COLUMBIA DR (S)

Table listing addresses and phone numbers for S Columbia Dr, including entries like 4820 Pines, 4821 Pines, etc.

ZIP CODE

Table listing ZIP codes and corresponding addresses, including 98103, 98104, 98105, etc.

COLUMBIA ST (S)

Table listing addresses and phone numbers for Columbia St, including entries like 71 CHRIS BARTH, 7100 BATH, etc.

COLUMBIA ST

Table listing addresses and phone numbers for Columbia St, including entries like 79 HAYES LEATHER, 81 AL WILLIAMS ELECTRONIC, etc.

HOUSHOLDS 42

E COLUMBIA ST (S)

Table listing addresses and phone numbers for E Columbia St, including entries like 1111 Abraham Zoten, 1112 Abraham Zoten, etc.

ZIP CODE

Table listing ZIP codes and corresponding addresses, including 98122, 98123, 98124, etc.

HOUSHOLDS 31

E COLUMBIA ST

Table listing addresses and phone numbers for E Columbia St, including entries like 4438 Robin, 4439 Robin, etc.

HOUSHOLDS 37

ZIP CODE

Table listing ZIP codes and corresponding addresses, including 98122, 98123, 98124, etc.

HOUSHOLDS 37

Details For: S COLORADO AVE Year 1996 Source R.L. Polk Co. Publishers TP - Adjoining X



W CROCKETT ST

Table listing addresses and phone numbers for W CROCKETT ST, including entries for Wadkins H J, Lindquist K, and others.

W CROCKETT ST

Table listing addresses and phone numbers for W CROCKETT ST, including entries for 2610 Getland Gerald W, 2611 Black Stephen R, and others.

S DAKOTA ST

Table listing addresses and phone numbers for S DAKOTA ST, including entries for 4019 Greeng Randall R, 4605 Gomer Andrew, and others.

NE DANIEL PL

Table listing addresses and phone numbers for NE DANIEL PL, including entries for 11734 Slabagun Timothy, 12004 Glynis Earl M, and others.

S DAWSON ST

Table listing addresses and phone numbers for S DAWSON ST, including entries for 1520 Vanoy Harvey, 1212 Gannet, and others.

Details For: S DAWSON ST Year 1996 Source R.L. Polk Co. Publishers TP - Adjoining X



**APPENDIX E**  
**PUGET SOUND REGIONAL ARCHIVES TAX RECORDS**

FOLIO 3119

ADDITION INDUSTRIAL NE 19 Twp. 24 Range 4 Ewm. Block 23 Lot or 15816 Legal on back

PERMIT NO. Tax Lot Tract POB

DATE Address 5053 E MARGINAL WAY

Fee Owner Architect Contractor Condition of Exterior FAIR Interior FAIR Foundation FAIR Floor Plan: Good Accept. Good

**USE** WHSE

No. Stories 1  
 No. Stores 12  
 No. Rooms 9  
 Basement 9  
 No. Offices INCL MEZZ  
 No. Apartments 1  
 1 rm.  2 rm.  3 rm.   
 4 rm.  5 rm.  6 rm.

**ROOF CONSTRUCTION**

Frame Lam.   
 Mill Construction   
 Rein. Concrete   
 No. Trusses   
 Wood  Steel   
**ROOFING MATERIAL**  
 Tar and Gravel

**FLOOR FINISHES**

Fir  Maple   
 Oak  3"x8" T&G   
 Lino.  1"x3" T&G   
 Cement   
 Terrazzo   
 Rascolith   
 Tile   
 Or

**Tile**  **Lino.**

Baths  Fl.  Walls   
 Sq. Ft. \_\_\_\_\_ Floors \_\_\_\_\_  
 Sq. Ft. \_\_\_\_\_ Walls \_\_\_\_\_  
 Lln. Ft. \_\_\_\_\_ Dr. Bds. \_\_\_\_\_  
 Sq. Ft. \_\_\_\_\_ Floors \_\_\_\_\_  
 Sq. Ft. \_\_\_\_\_ Walls \_\_\_\_\_  
 Lln. Ft. \_\_\_\_\_ Dr. Bds. \_\_\_\_\_  
 Kit's  Fl.  Walls

**PLUMBING**

No. Fixtures 11  
 Toilets 5  
 Tub, Leg or Pen. 4  
 Basins, Ped. 1  
 Sinks 1  
 Urinals 1  
 Showers (Tub) (Stall) 1  
 Laundry Trays 1  
 H. W. Tank Fl. Drains   
 Sprink. Sys. No. \_\_\_\_\_ Hds. \_\_\_\_\_

**TYPE OF CONSTRUCTION**

Frame   
 Single  Double   
 Ordinary Masonry   
 Mill Construction   
 Class A Rein. Con.   
 Stru. Steel and Con.   
 Tile  Brick   
 Con.  Rein. Con.   
 Good  Med  Cheap

Date Built 1932  Finished  Unfinished  1941 ADD  
 Effective Age \_\_\_\_\_ Years \_\_\_\_\_ Future Life \_\_\_\_\_ Years \_\_\_\_\_  
 Dep. for Cond. \_\_\_\_\_ Dep. for Ob. \_\_\_\_\_ Dep. for Es. \_\_\_\_\_ Total 50%  
 Remodeled

**HEATING**

Stove   
 Pipeless Furnace   
 Gravity H. A. OFF   
 Air Cond., Fan   
 Suspended Gas, Hot-Water   
 Steam Heat   
 Hot Water   
 Oil Burner



**FOUNDATION**

Mud Sills   
 Post and Pier   
 Brick   
 Concrete   
 Pile

**BASEMENT** No

Full  %  
 Sub-Basement   
 Size \_\_\_\_\_  
 Garage  No. Cars \_\_\_\_\_  
 Floors \_\_\_\_\_  
 Plastered   
 Living Rooms   
 Service Rooms

Man.  Hyd.  Treated Fuel Oil  Conduit   
 Average Length \_\_\_\_\_ Power Wiring \_\_\_\_\_  
 Paved \_\_\_\_\_ Range Wiring \_\_\_\_\_  
 Hoists: Elec. \_\_\_\_\_ Hyd. \_\_\_\_\_ No. Outlets \_\_\_\_\_

Year	Assessed Value
1965	15200 AD'63
1966	20100 LL-64
41	41160

**EXTERIOR WALL CONST.**

Single  Double   
 2" x 4" Stud Walls   
 2" x 6" Stud Walls   
 Brick Walls   
 Brick with Pilasters   
 Concrete Walls   
 Con. with Pilasters   
 Tile Walls   
 Rein. Con. Skel.   
 Filler Walls   
 Laminated Walls

**INTERIOR WALLS**

Stud and Plaster   
 Lam.  Plastered   
 Plywood   
 Ceiled   
 Plaster Board   
 Painted   
 Stain  Varnish   
 Kalsomine   
 Whitewashed   
 Unfinished

**C. H.** \_\_\_\_\_ **GROUND FLOOR AREA** 23600

**TOTAL FLOOR AREA** 24140

SEE SUPPL PLAN

**EXTERIOR FACING**

Siding  Shingles   
 Shakes  Stucco   
 Brick Veneer   
 Kind \_\_\_\_\_  
 Stone  Cast S.   
 Terra Cotta   
 Struct. Glass   
 CONC BRK & GLAZ TILE

**INTERIOR TRIM**

Fir OFF   
 Mah.  Oak   
 Metal   
 WOOD. \_\_\_\_\_ Doors \_\_\_\_\_  
 METAL \_\_\_\_\_ Windows \_\_\_\_\_  
 Stained   
 Varnished   
 Painted OFF   
 Unfinished  WHISE

**FLOOR CONSTRUCTION**

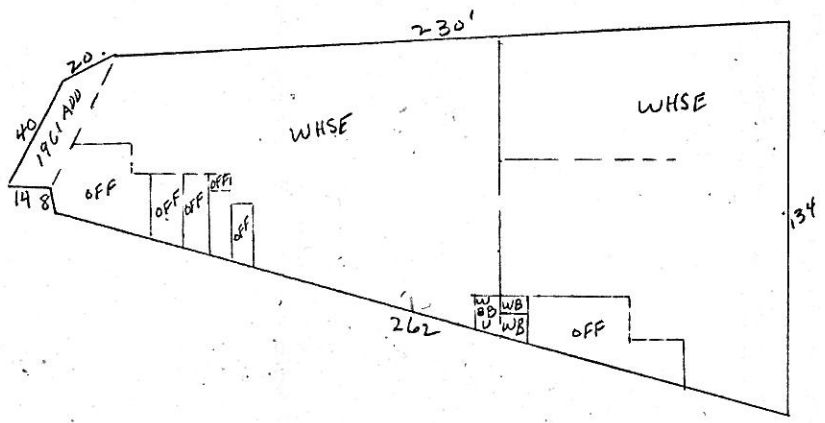
Joist Con. Size \_\_\_\_\_  
 O.C. \_\_\_\_\_ In Bridg.   
 Mill Construction   
 Refin. Con. SLAB

Other Buildings	Construction	Floor	Roof	Stories	Dimensions	S. F. Area	Factor	Value	% Dep.	Deprec.	Net Value
Garage											

FOLIO 3119 ADDITION INDUSTRIAL  
Section NE 18 Twp. 24 Range 4 Ewm. Block 23 Lot or 15814  
DATE \_\_\_\_\_ Tax Lot \_\_\_\_\_ Tract P&R \_\_\_\_\_

ADDRESS 5053 E. MARGINAL WAY

Fee Owner \_\_\_\_\_













RV1150-18 (DATA ENTRY: RV1100-J) ACCOUNT NO: 357320-1061-0  
 C/I DATA COLLECTION AND DISPLAY FORM (100) FOLIO: 03119- -  
 LOG/DATE: PT6 08/06/97  
 LEVY CODE: 0010 LAST UPDATE: 08/06/97 BY: TWW  
 TAX STATUS: TAXABLE APPR ID: MO DA YR AREA: 320  
 Q/SC/TW/RG: NE/19/24/04 INDUSTRIAL AREA

LAND USE: 503 PROP NAME: SNO PAC PRODUCTS  
 INDUSTRIAL-WAR (105)  
 PROPERTY ADDRESS: 5055 EAST MARGINAL WY S  
 (110) RB NUM FR PR STREET NAME TY SU

(112) COMMERCIAL/INDUSTRIAL LAND RECORD

ZONING JURIS/	SEATTLE	% USABLE/	100
ZONE ACTUAL/	1G1U/85	TOPOGRAPHY/	LEVEL
ZONE CODE/	INDUSTR	SHAPE/	IRREGULAR
LOT SIZE/	58,000.00	ACCESS/	STANDARD
UNIT/S_A	SQFT	VISUAL EXPOSURE/	GOOD
CORNER LOT/Y_N	YES	OPEN SPACE CLASS.	NO
WATERFRONT ON/	NONE	RESTRICTIVE CONDITIONS/Y_N	NO
		CONTAMINATED PROP NO_HW_HC_UT_AS	NO

(335) PERMIT ACTIVITY

ACT	BLDG:	TYPE	PERMIT DATE	VALUE	% COMPLETE
---					---
---					---
ADD			/ /		---

(510) DEL ALL BLDGS / / PROPERTY WIDE IMPROVEMENTS SUMMARY

DESC: WHSE	TOTAL BLDGS ON PROPERTY/	1
YEAR BLT/ 32 CLASS/ REIN CONCRETE	GROSS AREA (ALL BLDGS)/	23,557
EFF YEAR/ 56 QUAL/ AVERAGE	NET AREA (ALL BLDGS)/	23,557
LOT COVERAGE/ 23,557	MULTI-USE/Y_N	NO
NUMBER OF UNITS/ 0	MULTI-PARCEL PROP/Y_N	NO

(500) INDIVIDUAL BUILDING DETAILS

BLD	CL	QU	DESCRIPTION	NU	GROSS	NET	%	HE	SP	
NUM	AS	AL		ST	AREA	AREA	YB/EY	AT	KL	
#1	B	C	WHSE	1	23,557	23,557	32 56	100	SH	N
#2							/			N
#3							/			N
#4							/			N

(520) INTERIOR SECTION DETAILS

BLD#	AREA	STR-HT	AREA	STR-HT	AREA	STR-HT	AREA	STR-HT
1	20,957	22	2,600	10	1,060	10	2,600	10
	D12-WAREHOUSE		D95-OFFICE AREA		D81-MEZZANINE-OFFICE		D95-OFFICE AREA	
2		/		/		/		/
3		/		/		/		/
4		/		/		/		/

(589) ACCESSORY IMPROVEMENT SUMMARY

ACT	ENT	DESCRIPTION	ACT	ENT	DESCRIPTION
/	/	(1)	/	/	(2)

(160) COMMENTS

1150 SQ FT OF WATER



\*\*JOB RV1100 C/I PARCEL VALUE ANALYSIS WORKSHEET PARCEL NO: 357320-1061-0  
 RPT RV1150-20 PRINTED ON: 12/17/92 FOLIO: 03119- -  
 PROP NAME: SNO PAC PRODUCTS Q-S-T-R: NE-19-24-04  
 PROP ADDR: 5053 E MARGINAL WY S AREA: 320 LUC: 503  
 CLASS: REIN CONCRETE QUAL: AVERAGE TAX STATUS: TAXABLE  
 YR-BLT/EFF-YR: 32/56 #STY: 99 #UNITS: LOG/DATE: 320 12/17/92  
 GBA/NRA: 24,060 / 24,060 AVG-UNIT-SIZE: SEG-MERGE DATE:

USE	AREA	RATE	GROSS	VCL	EXP	NET INC	OCC#	CL	RANK

\*\*\* ECONOMIC INCOME APPROACH \*\*\*  
 NET INCOME  
 LESS PER. PROP. INCOME  
 LESS LAND INCOME  
 LAND VALUE X ( + ) =  
 NET IMPROVEMENT INCOME  
 CAPITALIZATION RATE  
 INT + TAX + RECAP  
 CAPITALIZED IMP. VALUE  
 LAND VALUE  
 EXCESS LAND/ADD LAND  
 TOTAL BY INCOME APPROACH \$ = \$ /SF

\*\*\* OTHER VALUE INDICATORS \*\*\*  
 NET INC ( ) / ( ) DAR=  
 GR INC ( ) X ( ) GRM=  
 UNITS ( ) X ( ) \$/UNIT=  
 GBA ( 24,060 ) X ( ) \$/SF=  
 RA ( 24,060 ) X ( ) \$/SF=  
 STY/BLDG AREA FIN COST RCN-BLDG#1

ZONE/TYPE	AREA	\$/SF	VALUE
LAND	56,850	10-	\$ 568,500
WATER	1,150	5-	\$ 5,750
TOTAL	58000.00SF		\$ 574,250
RATIOS: (SF LAND)/(SF GBA) = 2.4 (SF LAND)/(SF RA) = 2.4			
APPRAISER <i>DHA</i> LAND \$ 574,200 DATE <i>6-3-93</i> IMPS \$ 75,800 TOTAL \$ 650,000			

\*\*\* SALES & COMPARABLES \*\*\*  
 PARCEL # E-NUMBER SALES PRICE VC DATE \$/RA REMARKS  
 SUBJECT 1108319 406,300 02 12/27/89 16.88  
 SUBJECT 1065915 390,000 02 06/06/89 16.20

\*\*\* APPEAL ACTIVITY \*\*\*  
 PETITION CHG ORDER DATE FROM-LAND TO-LAND FROM-IMPS TO-IMPS

OTHER APPEALS:  
 \*\*\*\*\*  
 NCAV - \$ 27.01/A - NEW LAND VALUE  
 INDUSTRIAL BLDG / WHSE  
 UNDERUTILIZED - FORMER M.P.E FACILITY  
 AVERAGE CONDITION FOR AGE

\*\*JOB RV1100 C/I PARCEL VALUE ANALYSIS WORKSHEET PARCEL NO: 357320-1061-0  
 RPT RV1150-20 PRINTED ON: 11/21/90 FOLIO: 03119- -  
 PROP NAME: MARINE POWER & EQUIP Q-S-T-R: NE-19-24-04  
 PROP ADDR: 5053 E MARGINAL WY S AREA: 320 LUC: 503  
 CLASS: REIN CONCRETE QUAL: AVERAGE TAX STATUS: TAXABLE  
 YR-BLT/EFF-YR: 32/50 #STY: 99 #UNITS: LOG/DATE: 320 11/21/90  
 GBA/NRA: 24,060 / 24,060 AVG-UNIT-SIZE: SEG-MERGE DATE:

\*\*\*\*\* ECONOMIC INCOME \*\*\*\*\* COST APPROACH \*\*\*\*\*  
 USE AREA RATE GROSS VCL EXP NET INC \* OCC# CL RANK  
 \* #STY STY HT EFF AGE  
 \* HEAT ELEV SPR  
 \* AREA PERIM  
 \* MISC CODE SF  
 \* CODE SF  
 \* CODE SF

\*\*\*\*\* ECONOMIC INCOME APPROACH \*\*\*\*\*  
 NET INCOME ACCY IMPS AREA COST DEP RCNLD  
 LESS PER. PROP. INCOME  
 LESS LAND INCOME  
 X( + ) =  
 LAND VALUE INT + TAX  
 NET IMPROVEMENT INCOME  
 CAPITALIZATION RATE  
 + + =  
 INT + TAX + RECAP \* M&S BASE  
 CAPITALIZED IMP. VALUE \* HEAT  
 LAND VALUE \* SPRINKLER  
 EXCESS LAND/ADD LAND \* ELEVATOR  
 TOTAL BY INCOME APPROACH \$ \* TOT BASE  
 = \$ /SF \* STY FACT  
 \* HGT FACT

\*\*\*\*\* OTHER VALUE INDICATORS \*\*\*\*\*  
 NET INC( )/( )OAR=  
 GR INC ( )X( )GRM=  
 UNITS( )X( )\$/UNIT=  
 GBA ( 24,060)X( )\$/SF=  
 RA ( 24,060)X( )\$/SF=  
 \*\*\*\*\* LAND \*\*\*\*\*  
 ZONE/TYPE AREA \$/SF VALUE  
 Land 56850 10- = \$ 568,500  
 WATER 1150 5- = \$ 5,700  
 TOTAL 58000.00SF = \$ 574,200  
 RATIOS: (SF LAND)/(SF GBA) = 2.4  
 (SF LAND)/(SF RA) = 2.4  
 \*\*\*\*\* SELECTED VALUE \*\*\*\*\*  
 APPRAISER AHA LAND \$ 574,200  
 DATE 8-27-91 IMPS \$ 75,800  
 TOTAL \$ 650,000  
 = \$ /UNIT OR = \$ /SF

\*\*\*\*\* SALES & COMPARABLES \*\*\*\*\*  
 PARCEL # E-NUMBER SALES PRICE VC DATE \$/RA REMARKS  
 SUBJECT 1108319 406,300 02 12/27/89 16.88  
 SUBJECT 1065915 390,000 02 06/06/89 16.20

\*\*\*\*\* APPEAL ACTIVITY \*\*\*\*\*  
 PETITION CHG ORDER DATE FROM-LAND TO-LAND FROM-IMPS TO-IMPS  
 OTHER APPEALS:  
 \*\*\*\*\* COMMENTS \*\*\*\*\*

SEE MAINT '91' - 27.01'/ft  
 NO CHANGE  
 NO WATER USE  
 TERRY REDDICK - SITE MGR - 764-6825

CLASS: REIN CONCRTE  
TR-BLTPRF-YR: 3220  
QTY: 99  
AVERAGE  
TAX STATUS: TAXABLE  
LOGNDATE: 820 115120

TERRY REEDICK - 764-6825

SITE MGR.

DATE: 8-2-81  
LAND: 12.50  
TOTAL IMPROVEMENTS: 12.50

SUBJECT: 10-218  
100,000.00 08/08/89 14.50  
100,000.00 12/31/89 14.00

TERRY REEDICK - SITE MGR - 764-6825



LOG/DATE : 320 05/27/91  
STATUS : CURRENT 05/27/91  
BLDG.CNT : 01  
COMP.TYPE : 0  
CNDD/TWN H:

FOLID NO. : 03119- -  
SEC-TWN-RNG : NE-19-24-04  
AREA : 320  
LEVY CODE : 0010  
TAX STATUS : TAXABLE

*8/11/91*

\* ACTION CODE

- \_\_1. COST CMP WITHOUT COMP SHEET
- \_\_2. COST CMP WITH COMP SHEET
- 3. FINAL VALUE/DATA UPDATE
- \_\_4. REVIEW WITHOUT VALUE CHANGE
- \_\_5. REVIEW WITH VALUE CHANGE
- \_\_6. NO VALUE CHANGE, MOVE TO STATIC

\* 150 \* REVIEW STATUS

1-PERMIT 11/14/90

MAINTENANCE REVALUE, POST TO 92 ROLL

\* 130 \* VALUE SUMMARY

CONTROL VAL 000524000 SEQ 01

ROLL	LAND	IMP	RLYR	03/09/90	CO#:	C-I	REVAL
LAST	459400	64600	91	DATE	TYPE	APR	RVR
				TOTAL		JAR	JAR
	459400	64600		524000		JAR	JAR
APR	<u>459,400</u>	<u>190,600</u>		<u>650,000</u>	<u>02/10/91</u>	<u>F</u>	<u>JAR</u>
RVR				<u>1/1</u>			

NEW CONSTRUCTION

\* 335 \* BUILDING PERMIT ACTIVITY

BLDG:	TYPE	PERMIT DATE	VALUE	% COMPLETE
01	RMDL	09/10/90	45000	0 % <u>100</u> %
ADD				

\* SALES ACTIVITY

DATE	AFF.#	SALE PRICE	INST.	REASON	VERIFICATION	CLASS
05/10/73	E 0221708	165,000	REC		02-VERIFIED GOOD	COM. IMP.
12/27/89	E 1108319	406,300	DEED		02-VERIFIED GOOD	COM. IMP.
06/06/89	E 1065915	390,000	DEED		02-VERIFIED GOOD	COM. IMP.
CC RCN	:			CC-RCNLD :		

\* 504 \* BUILDING VALUE SUMMARY

BLDG DESCRIPTION	VALUE	METHOD
01 WHSE		
ACT COST :	EFF YR: 50	OTH RCN :
SOURCE :	COND : 00	MARKET :
ACT TREND :	OB SOL : 46	INCOME :
	COMPL : 00	OTH RCNLD :
CC RCN :	\$330515	CC-RCNLD :
		\$133858

\* 504 \* ACCESSORY IMPROVEMENT VALUE SUMMARY

ENT. TYPE	ACT.COST	SR	RCN	EFYR	COND	RCNLD	VALUE
85-LOADING DOCKS							
8501 1-DOCK,LT.WOOD			\$338	0	25%	\$85	
8502 1-DOCK,LT.WOOD			\$141	0	25%	\$35	
87-RR-TRACKAGE							
8701			\$6440	0	25%	\$1610	

\* LAST COST INDEX UPDATE 01/01/77

INCOME APPROACH							COST APPROACH																								
USE	AREA	RATE	GROSS	VCL	EXP	NET	BASE	HEAT	SPRINK	ELEV.																					
INDUST																															
Bldg	240600	24%	69293	5%	15%	55954																									
<p>ACTUAL</p> <p>ANNUAL POTENTIAL GROSS</p> <p>LESS VAC. AND CL.</p> <p>EFFECTIVE GROSS</p> <p>MISC. INCOME</p> <p>LESS EXPENSES</p> <p>ANN. NET INCOME</p> <p>LESS INCOME INCOME TO P.P.</p> <p>LESS INCOME TO LAND</p> <p>( ) x ( ) + ( )</p> <p>LAND VALUE INT. TAX</p> <p>NET INCOME TO IMPS.</p> <p>CAPITALIZED AT</p> <p>( ) + ( ) + ( )</p> <p>INT. TAX RECAP.</p> <p>CAPITALIZED IMP. VALUE</p> <p>LAND VALUE</p> <p>EXCESS LAND</p> <p>TOTAL BY INCOME APPROACH</p>							<p>STORY/HGT.</p> <p>PERIM.</p> <p>AREA</p> <p>BASE</p> <p>HEAT</p> <p>SPRINK</p> <p>ELEV.</p> <p>MAINT - JAN - 07/91</p> <p>Remodel - outside bldg structure, new bay doors, new door and windows on north side of bldg, new lights &amp; electric heating in office area, new office heated but not cooled</p> <p>STY. FAC.</p> <p>HGT. FAC. New office build but paid for by owner</p> <p>AREA FAC. - old office space on south end of bldg has not been rehabilitated (unacc.)</p> <p>REF. COST</p> <p>COST MUL. ↑ walls not really usable</p> <p>LOCAL MUL.</p> <p>FIN. COST lease for SUD PAC 3800/mo. 24 years approx 10,000 SF - 13N<sup>2</sup> (unacc.)</p> <table border="1"> <thead> <tr> <th>STORIES</th> <th>AREA</th> <th>FIN. COST</th> <th>RCN BLDG 1</th> <th>RCN BLDG 2</th> </tr> </thead> <tbody> <tr> <td></td> <td></td> <td></td> <td></td> <td></td> </tr> </tbody> </table> <p>Floors are cracked but fairly level - still usable</p> <p>INCOME = 24060 x 24% = 57,744 x 5% x 15% = 65,279</p> <p>452,796 ÷ 10% = 4,527,960</p> <p>SUBTOTAL (RCN)</p> <p>PHYSICAL DEPREC. Market 24060 SF x 24% = 57,744</p> <p>ECON. OR FUNCT. OBSOL.</p> <p>DEP. COST (RCNLD.) Selected value = \$650,000</p> <p>ACC. IMPS. (SEE BELOW)</p> <p>TOTAL IMPROVEMENTS hand - 459,400</p> <p>LAND Bldg - 190,600</p> <p>TOTAL BY COST APPROACH 650,000</p> <p>DATE COSTED TO:</p> <table border="1"> <thead> <tr> <th>ACC. IMPS.</th> <th>AREA</th> <th>COST</th> <th>DEP.</th> <th>RCNLD</th> </tr> </thead> <tbody> <tr> <td></td> <td></td> <td></td> <td></td> <td></td> </tr> </tbody> </table> <p>TOTAL</p>					STORIES	AREA	FIN. COST	RCN BLDG 1	RCN BLDG 2						ACC. IMPS.	AREA	COST	DEP.	RCNLD					
STORIES	AREA	FIN. COST	RCN BLDG 1	RCN BLDG 2																											
ACC. IMPS.	AREA	COST	DEP.	RCNLD																											
<p>OTHER VALUE INDICATORS</p> <p>NET INC. ( 55,954 ) ÷ ( 11% ) OAR = 508,672</p> <p>GROSS INC. ( ) x ( ) GRM. =</p> <p>NO. UNITS ( ) x ( ) / UNIT =</p> <p>AREA ( 240600 ) x ( 20 + exc. ) / SF = 555,640</p> <p>LAND CALC. LAND 56,850 x 8% = 454,800</p> <p>WATER 1,150 x 4% = 4,600</p> <p>SELECTED VALUE LAND : 459,400</p> <p>IMPS : 64,600</p> <p>APPR. JAN TOTAL : 524,000</p> <p>DATE 4/10/89</p>																															

COMPARABLE SALES				
	E NO.	AMOUNT	DATE	DETAILS/REMARKS
1	915980	18.14	12/80	
2	1031371	24.51	11/88	
3	975578	21.81	12/86	
4	924000	20.90	04/87	

COMMENTS: Machine Power + Equipment

L.B. = 2.41 (E. Marginal Wy S. 2.36 (without water supply))

Overall Value = (240600 x 2% = 4,812) Bldg looks like in fair to poor cond.

" " = 459,400 - 254,900 = 204,500

Previous AV falls within the demonstrated value range - N/C in AV.

C/I PROPERTY VALUE SUMMARY RECORD

ACCOUNT NO. : 357320-1061-0

LOG/DATE : 320 03/06/87  
 STATUS : CURRENT 03/06/87  
 BLDG.CNT : 01  
 COMP.TYPE : 0  
 CNDO/TWN H:

FOLIO NO. : 03119- -  
 SEC-TWN-RNG : NE-19-24-04  
 AREA : 320  
 LEVY CODE : 0010  
 TAX STATUS : TAXABLE

\* ACTION CODE

- 1. COST COMP WITHOUT COMP SHEET
- 2. COST COMP WITH COMP SHEET
- X 3. FINAL VALUE/DATA UPDATE
- 4. REVIEW WITHOUT VALUE CHANGE
- 5. REVIEW WITH VALUE CHANGE
- 6. NO VALUE CHANGE, MOVE TO STATIC

\* 150 \* REVIEW STATUS

MAINTENANCE REVALUE, POST TO -- ROLL

\* 130 \* VALUE SUMMARY

CONTROL VAL 000780000 SEQ 01

ROLL	LAND	IMP	RLYR	06/27/86	CO#:	C-I	REVAL
LAST	517000	263000	87	TOTAL	DATE	TYPE	APR RVR
				780000	06/25/86	S	999 000
APR	459,400	64,600	524,000	1,5188	I	AHA	
RVR							

NEW CONSTRUCTION

\* 335 \* BUILDING PERMIT ACTIVITY

BLDG: TYPE	PERMIT DATE	VALUE	% COMPLETE	CALL-BACK
ADD	/ /		%	/ /

\* SALES ACTIVITY

DATE	AFF.#	SALE PRICE	INST.	REASON	VERIFICATION	CLASS
05/10/73	E 221708	165,000	REC		02-VERIFIED GOOD COM. IMP.	
CC RCN	:			CC-RCNLD :		

\* 504 \* BUILDING VALUE SUMMARY

BLDG DESCRIPTION	VALUE	METHOD
01 WHSE	\$	
ACT COST :	EFF YR: 50	OTH RCN :
SOURCE :	COND : 00	MARKET :
ACT TREND :	OBSOL : 46	INCOME :
	COMPL : 00	OTH RCNLD :
CC RCN :	\$330515	CC-RCNLD :
		\$133858

\* 504 \* ACCESSORY IMPROVEMENT VALUE SUMMARY

ENT. TYPE	ACT.COST	SR	RCN	EFYR	COND	RCNLD	VALUE
85-LOADING DOCKS							
8501 1-DOCK,LT.WOOD			\$338	0	25%	\$85	
8502 1-DOCK,LT.WOOD			\$141	0	25%	\$35	
87-RR-TRACKAGE							
8701			\$6440	0	25%	\$1610	

\* LAST COST INDEX UPDATE 01/01/77

\* 125 \* LAND VALUE SUMMARY

CHG	LINE	DESCRIPTION	ASFZ	UNIT VALUE	SIZE	VALUE
	1	LAND	SITE	\$350.		\$300
	1	LAND	S	800	X 56850	= 454800

A	Z	FRONTAGE	S	8.00	X	1150	=	4600
-	-	-	-	-	X	-	=	-
-	-	-	-	-	X	-	=	-
-	-	-	-	-	X	-	=	-

LAND VALUE TOTAL \$300

\* 160 \* NOTE:

\* END ACCOUNT NUMBER 357320-1061-0

FOLIO NO. 3119

PARCEL NO. 357320-1061

CLASS/QUAL. <u>RIC</u>		M-S PAGE		STORY/HGT.											
YR. BLT. <u>32/50</u>		CONDITION		PERIM.											
E. Y./REL. <u>1</u>		NO. UNITS/A. U. S. <u>1</u>		AREA											
INCOME APPROACH						COST APPROACH									
USE	AREA	RATE	GROSS	VCL	EXP	NET	BASE								
<u>INDUST</u>	<u>24,060</u>	<u>25</u>	<u>72,180</u>	<u>10%</u>	<u>10%</u>	<u>\$7,744</u>	HEAT								
							SPRINK								
							ELEV.								
ACTUAL						ECONOMIC									
ANNUAL POTENTIAL GROSS															
LESS VAC. AND CL.															
EFFECTIVE GROSS						TOTAL BASE									
MISC. INCOME						STY. FAC.									
LESS EXPENSES						HGT. FAC.									
ANN. NET INCOME						AREA FAC.									
LESS INCOME INCOME TO P. R.						REF. COST									
LESS INCOME TO LAND						COST MUL.									
( ) X ( + )						LOCAL MUL.									
LAND VALUE INT. TAX						FIN. COST									
NET INCOME TO IMPS.															
CAPITALIZED AT						STORIES		AREA		FIN. COST		RCN BLDG. I		RCN BLDG. 2	
( ) + ( ) + ( )															
INT. TAX RECAP.															
CAPITALIZED IMP. VALUE						SUBTOTAL (RCN)									
LAND VALUE						PHYSICAL DEPREC.									
EXCESS LAND						ECON. OR FUNCT. OBSOL.									
TOTAL BY INCOME APPROACH						DEP. COST (RCNLD.)									
OTHER VALUE INDICATORS						ACC. IMPS. (SEE BELOW)									
NET INC. ( <u>57,744</u> ) ÷ ( <u>11</u> ) OAR = <u>524,945</u>						TOTAL IMPROVEMENTS									
GROSS INC. ( ) X ( ) GRM. =						LAND									
NO. UNITS ( ) X ( ) /UNIT =						TOTAL BY COST APPROACH									
AREA ( ) X ( ) \$/SF =						DATE COSTED TO:									
<u>LAND 56,850 @ X 8.00 = 454,800</u>						ACC. IMPS.		AREA		COST		DEP.		RCNLD	
<u>LAND CALC. WATER 1,150 @ X 4.00 = 4,600</u>															
SELECTED VALUE						LAND :		<u>459,400</u>							
APPR. <u>AHA</u>						IMPS :		<u>64,600</u>							
DATE <u>1-5-87</u>						TOTAL :		<u>524,000</u>							
						TOTAL									

COMPARABLE SALES			
E NO.	AMOUNT	DATE	DETAILS/REMARKS
1			
2			
3			
4			

COMMENTS:

MAKING POWER & EQUIP. - 5053 E. MARGINAL WY S,  
RAIL ACCESS  
VACATED OLD INDUSTRIAL BLDG  
FOR SALE THROUGH HARPER - BOND







C&I REAL PROPERTY CHARACTERISTIC RECORD

ACCOUNT NO. : 357320-1061-0

LOG/DATE : DC1 10/10/83 FOLIO, SUB-L, SUB-N : 03119- -  
 BLDGS : 1 1/4, SEC, TWN, RNG : NE-19-24-04  
 COMP : 0 AREA : 320  
 CONDO/TWN H : LEVY CODE (LEVY) : 0010  
 LUSE, OWN SP : 637 TAX STATUS (STAT) : TAXABLE

PROP. NAME (DESCR): MARINE POWER & EQUIP

ADDRESS : 5053 E MARGINAL WAY  
 RT/BX ADDR FR PREF ST-NAME ST-TYPE SUFX

\* SITE DESCRIPTION L-DATE : 10/10/83 APPRL : PST

WIDTH : GRADE : NGHBR : VIEW :  
 DEPTH : USABLE : WF-REC :  
 SIZE : 36300.00 LOCAT : CORNER METRO :  
 UNIT: S  
 TOPOG : ACCESS : STREET RAIL : VISUAL : YES  
 SHAPE : IRREGULAR PAVING : WF-COM : PRKNG :

\* USE RESTRICTIONS

DRNG. : GRADING : GAS : INHARM :  
 FILL. : SLIDE : SEWER : NUISAN :  
 PILE. : POWER : ST-SWR :  
 PERC. : WATER :

ZONE : IH ZCODE : INDUSTRIAL  
 JURIS : SEATTLE CONFORM : HBU :  
 SMA : 0 SPACE : RIGHTS :  
 FLOOD : DEED : ROW :  
 HIST. : HEALTH : ESMT. :

\* BUILDING NUMBER 0 DESCRIPTION (BLDGID) : WHSE  
 YEAR BUILT (YR-BLT): 1932 YR-EFF : 1950 ADD-PAR:  
 LOT COVERAGE (COVERAGE): 23000 LEASE : NO LEASEOWN: NO  
 MAX. STORIES (STORIES): 99 BUILDING GRADE (BGRADE): AVERAGE

\* INTERIOR AREAS ARE IN MORE THAN ONE SECTION

\* INTERIOR USE AREA NUMBER 0

USE : H  
 A-AREA : 24060 A-HEAT :  
 MEASURE: N  
 FLOORS : A-AIR ;  
 A-QUAL : SPRNK : 1-EX. WET  
 A-ELEV : NO ELECT : NONE  
 PLUMB : NONE

UNITS :

\* BUILDING NUMBER 1 DESCRIPTION (BLDGID) : WHSE  
 YEAR BUILT (YR-BLT): 1932 YR-EFF : 1950 ADD-PAR:  
 LOT COVERAGE (COVERAGE): LEASE : NO LEASEOWN: NO  
 MAX. STORIES (STORIES): 1 BUILDING GRADE (BGRADE):

\* INTERIOR AREAS ARE IN MORE THAN ONE SECTION

\* INTERIOR USE AREA NUMBER 0

USE : H  
 A-AREA : 24060 A-HEAT :  
 MEASURE: N  
 FLOORS : A-AIR ;  
 A-QUAL : SPRNK :  
 A-ELEV : NO ELECT : NONE  
 PLUMB : NONE

UNITS :

\* BUILDING SECTION NUMBER 1

\* INTERIOR USE AREA NUMBER 0

TYPE : D12-WAREHOUSE USE : H  
 CLASS : WALL : A-AREA : 22064 A-HEAT :  
 MEASURE: N  
 S-QUAL : FLOOR : FLOORS : A-AIR ;  
 STRYS : 0 ROOF : A-QUAL : SPRNK :  
 HGT : 22 S-HEAT : A-ELEV : NO ELECT : NONE  
 S-AREA : 999999 S-AIR : PLUMB : NONE

PERIM : ELEV : 0 UNITS :  
 ESCL : 0

\* BUILDING SECTION NUMBER 2 \* INTERIOR USE AREA NUMBER 0  
 TYPE : D95-OFFICE AREA USE : H  
 CLASS : WALL : A-AREA : 936 A-HEAT :

S-QUAL : FLOOR : FLOORS : A-AIR ;  
 STRYS : 0 ROOF : A-QUAL : SPRNK :  
 HGT : 12 S-HEAT : A-ELEV : NO ELECT : NONE  
 S-AREA : 999999 S-AIR : PLUMB : NONE  
 PERIM : ELEV : 0 UNITS :  
 ESCL : 0

\* BUILDING SECTION NUMBER 3 \* INTERIOR USE AREA NUMBER 0  
 TYPE : D USE : H  
 CLASS : WALL : A-AREA : 1060 A-HEAT :  
 MEASURE: N

S-QUAL : FLOOR : FLOORS : A-AIR ;  
 STRYS : 0 ROOF : A-QUAL : SPRNK :  
 HGT : 10 S-HEAT : A-ELEV : NO ELECT : NONE  
 S-AREA : 999999 S-AIR : PLUMB : NONE  
 PERIM : ELEV : 0 UNITS :  
 ESCL : 0

\* ACCESSORY IMPROVEMENTS

	ENT.	COST TYPE	YR	AREA	NO. Q	LNTH.	CAP.	HGT.	DB
85-LOADING DOCKS	01	1-DOCK,LT.WOOD	0	60	2	C			
85-LOADING DOCKS	02	1-DOCK,LT.WOOD	0	50	1	C			
87-RR TRACKAGE	01		0				230		

\* END OF ACCOUNT NUMBER 357320-1061-0

*Killed Merge to 1061*

C/I DATA COLLECTION AND DISPLAY FORM (100) ACCOUNT NO: ~~357320-1060-0~~  
LOG/DATE: DS4 10/12/83 DELETE /\_\_\_/ FOLIO: 03119- -  
LEVY CODE: 0010 LAST UPDATE: 10/12/83 BY: PST AREA: 320 - -  
TAX STATUS: TAXABLE APPR ID: MO DA YR INDUSTRIAL AREA  
Q/SC/TW/RG: NE/19/24/04 \_\_\_/\_\_\_/\_\_\_/

LAND USE: 904 \_\_\_\_\_ PROP NAME: VACANT  
(105) \_\_\_\_\_  
PROPERTY ADDRESS: 5001 E MARGINAL WY  
(110) \_\_\_\_\_  
RB NUM FR PR STREET NAME TY SU

(112)+++++ COMMERCIAL/INDUSTRIAL LAND RECORD +++++

ZONING JURIS/\_\_\_ SEATTLE % USABLE/\_\_\_ 100  
ZONE ACTUAL/\_\_\_ IH TOPOGRAPHY/\_\_\_ LEVEL  
ZONE CODE/\_\_\_ INDUSTRIAL SHAPE/\_\_\_ IRREGULAR  
LOT SIZE/\_\_\_ 22,490.00 ACCESS/\_\_\_ STANDARD  
UNIT/S\_A\_ SQFT VISUAL EXPOSURE/\_\_\_ STANDARD  
CORNER LOT/Y\_N\_ NO OPEN SPACE CLASS. NO  
WATERFRONT DN/\_\_\_ DUWAMISH RESTRICTIVE CONDITIONS/Y\_N\_ NO

(335)+++++ PERMIT ACTIVITY +++++

ACT	BLDG:	TYPE	PERMIT DATE	VALUE	% COMPLETE	CALL-BACK
---					%	___/___
---					%	___/___
---					%	___/___
ADD	---		___/___/___	-----	___%	___/___

(510)++DEL ALL BLDGS /\_\_\_/+++++ PROPERTY WIDE IMPROVEMENTS SUMMARY +++++

DESC: TOTAL BLDGS ON PROPERTY/\_\_\_ 0  
GROSS AREA (ALL BLDGS)/\_\_\_ 0  
YEAR BLT/\_\_\_ 0 CLASS/\_\_\_ NET AREA (ALL BLDGS)/\_\_\_ 0  
EFF YEAR/\_\_\_ 0 QUAL/\_\_\_ MULTI-USE/Y\_N\_  
LOT COVERAGE/\_\_\_ 0 MULTI-PARCEL PROP/Y\_N\_  
NUMBER OF UNITS/\_\_\_ 0

(500)+++++ INDIVIDUAL BUILDING DETAILS +++++

BLD	CL	QU	DESCRIPTION	NU	GROSS	NET	%	HE	SP
NUM	AS	AL		ST	AREA	AREA	YB/EY	CMP	AT KL
#1							___/___		N
#2							___/___		N
#3							___/___		N
#4							___/___		N

(520)+++++ INTERIOR SECTION DETAILS +++++

BLD#	SECT 1		SECT 2		SECT 3		SECT 4	
	AREA	STR-HT	AREA	STR-HT	AREA	STR-HT	AREA	STR-HT
1		___/___		___/___		___/___		___/___
2		___/___		___/___		___/___		___/___
3		___/___		___/___		___/___		___/___
4		___/___		___/___		___/___		___/___

(589)+++++ ACCESSORY IMPROVEMENT SUMMARY +++++

ACT	ENT	DESCRIPTION	ACT	ENT	DESCRIPTION
___/___	(1)	-----	___/___	(2)	-----

(160)+++++ COMMENTS +++++

110 % LESS DEMOLISHED SHED



C/I PROPERTY VALUE SUMMARY RECORD

ACCOUNT NO. : 357320-1061-*PP*

LOG/DATE : 320 03/09/84  
 STATUS : CURRENT 03/09/84  
 BLDG.CNT : 01  
 COMP.TYPE : 0  
 CNDO/TWN H:

FOLIO NO. : 03119- -  
 SEC-TWN-RNG : NE-19-24-04  
 AREA : 320  
 LEVY CODE : 0010  
 TAX STATUS : TAXABLE

\* ACTION CODE

- \_\_\_ 1. COST COMP WITHOUT COMP SHEET
- \_\_\_ 2. COST COMP WITH COMP SHEET
- X 3. FINAL VALUE/DATA UPDATE
- \_\_\_ 4. REVIEW WITHOUT VALUE CHANGE
- \_\_\_ 5. REVIEW WITH VALUE CHANGE
- \_\_\_ 6. NO VALUE CHANGE, MOVE TO STATIC

\* 150 \* REVIEW STATUS

MAINTENANCE REVALUE, POST TO \_\_\_ ROLL

\* 130 \* VALUE SUMMARY

CONTRCL VAL 000447500 SEQ 01

ROLL	LAND	IMP	RLYR	DATE	CO#	B	APR	RVR
	217000	230500	85	12/13/83	B	6986	MERGER	
LAST	146000	180500	TOTAL	04/19/82	S	999		000
APR	<u>517,000</u>	<u>263,000</u>	<u>780,000</u>	<u>3/29/83</u>	<u>I</u>	<u>PST</u>		
RVR				<u>/ /</u>				

NEW CONSTRUCTION

\* 335 \* BUILDING PERMIT ACTIVITY

BLDG:	TYPE	PERMIT DATE	VALUE	% COMPLETE	CALL-BACK
ADD		/ /		%	/ /

\* SALES ACTIVITY

DATE	AFF.#	SALE PRICE	INST.	REASON	VERIFICATION	CLASS
05/10/73	E 221708	165,000	REC		02-VERIFIED GOOD COM. IMP.	
CC RCN	:			CC-RCNLD :		

\* 504 \* BUILDING VALUE SUMMARY

BLDG DESCRIPTION	VALUE	METHOD
01 WHSE	\$	
ACT COST :	EFF YR: 50	OTH RCN :
SOURCE :	COND : 00	MARKET :
ACT TREND :	OBSOL : 46	INCOME :
CC RCN :	COMPL : 00	OTH RCNLD:
	\$330515	CC-RCNLD :
		\$133858

\* 504 \* ACCESSORY IMPROVEMENT VALUE SUMMARY

ENT. TYPE	ACT.COST	SR	RCN	EFYR	COND	RCNLD	VALUE
85-LOADING DOCKS							
8501 1-DOCK,LT.WOOD			\$338	0	25%	\$85	\$
8502 1-DOCK,LT.WOOD			\$141	0	25%	\$35	\$
87-RR-TRACKAGE							
8701			\$6440	0	25%	\$1610	\$

\* LAST COST INDEX UPDATE 01/01/77

\* 125 \* LAND VALUE SUMMARY

CHG	LINE	DESCRIPTION	ASFZ	UNIT VALUE	SIZE	VALUE
<u>C</u>	<u>1</u>		<u>2</u>	\$3.50	36300.	\$127000
					X	= <u>517,000</u>

REFERENCE

C/I PROPERTY VALUE SUMMARY RECORD ACCOUNT NO. : 357320-1061-0  
 LOG/DATE : 320 01/22/80 FOLIO NO. : 03119- -  
 STATUS : CURRENT SEC-TWN-RNG : NE-19-24-04  
 BLDG.CNT : 01 AREA : 320  
 COMP.TYPE : 0 LEVY CODE : 0010  
 CONDO. : TAX STATUS : TAXABLE

\* ACTION CODE

- 1. COST COMP WITHOUT COMP SHEET
- 2. COST COMP WITH COMP SHEET
- X 3. FINAL VALUE/DATA UPDATE
- 4. REVIEW WITHOUT VALUE CHANGE
- 5. REVIEW WITH VALUE CHANGE
- 6. NO VALUE CHANGE, MOVE TO STATIC

\* 150 \* REVIEW STATUS

CHG	RVW	ENTRY	CALLBACK DATE
ADD	CODE	DATE	
		___/___/___	___/___/___

\* 130 \* VALUE SUMMARY

CONTROL VAL 00213600 SEQ 01

ROLL	LAND	IMP	RLYR	01/07/79	CO#:	C-I	REVAL
				DATE	TYPE	APR	RVR
	95200	118400	80	01/03/79	S	999	000
LAST	95200	118400	TOTAL	213600			
APR	127000	190500	217000	51280	F	12	
RVR				1/1			

\* 335 \* BUILDING PERMIT ACTIVITY

BLDG:	TYPE	PERMIT DATE	VALUE	% COMPLETE	CALL-BACK
ADD		___/___/___		___%	___/___/___

\* SALES ACTIVITY

DATE	AFF.#	SALE PRICE	INST.	REASON	VERIFICATION	CLASS
05/10/73	E 221708	165,000	REC		02-VERIFIED GOOD COM. IMP.	

\* 504 \* BUILDING VALUE SUMMARY

BLDG DESCRIPTION	VALUE	METHOD
01 WAREHOUSE RADFORD	\$	
ACT COST :	EFF YR: 32	OTH RCN :
SOURCE :	COND : 00	MARKET :
ACT TREND :	OBSOL : 46	INCOME :
	COMPL : 00	OTH RCNLD :
CC RCN. : \$330515		CC-RCNLD : \$121365

\* 504 \* ACCESSORY IMPROVEMENT VALUE SUMMARY

ENT. TYPE	ACT.COST	SR	RCN	EFYR	COND	RCNLD	VALUE
85-LOADING DOCKS							
8501 1-DOCK,LT.WOOD	\$338			0	25%	\$85	
8502 1-DOCK,LT.WOOD	\$141			0	25%	\$35	
87-RR-TRACKAGE							
8701	\$6440			0	25%	\$1610	

\* LAST COST INDEX UPDATE 01/01/77

\* 125 \* LAND VALUE SUMMARY

CHG	LINE	DESCRIPTION	ASFZ	UNIT VALUE	SIZE	VALUE
A	1		S	350	36500	127050
					X	=
					X	=



Killed Merge to 1061

C/I PROPERTY VALUE SUMMARY RECORD

ACCOUNT NO. : ~~557320-1060-0~~

LOG/DATE : 320 01/22/80

FOLIO NO. : 03119- -

STATUS : CURRENT

SEC-TWN-RNG : NE-19-24-04

BLDG.CNT : 01

AREA : 320

COMP.TYPE : 0

LEVY CODE : 0010

CONDO. :

TAX STATUS : TAXABLE

\* ACTION CODE

- 1. COST COMP WITHOUT COMP SHEET
- 2. COST COMP WITH COMP SHEET
- 3. FINAL VALUE/DATA UPDATE
- 4. REVIEW WITHOUT VALUE CHANGE
- 5. REVIEW WITH VALUE CHANGE
- 6. NO VALUE CHANGE, MOVE TO STATIC

\* 150 \* REVIEW STATUS

CHG	RVW	ENTRY	CALLBACK DATE
CODE		DATE	
ADD		___/___/___	___/___/___

\* 130 \* VALUE SUMMARY

CONTROL VAL 00106800 SEQ 01

ROLL	LAND	IMP	RLYR	01/07/79	CO#:	C-I	REVAL
				DATE	TYPE	APR	RVR
LAST	59000	47800	80	01/03/79	S	999	000
APR	61800	50000	111800	5,8,80	5	12	
RVR				1 1			

\* 335 \* BUILDING PERMIT ACTIVITY

BLDG:	TYPE	PERMIT DATE	VALUE	% COMPLETE	CALL-BACK
ADD		___/___/___		%	___/___/___

\* SALES ACTIVITY

DATE	AFF.#	SALE PRICE	INST.	REASON	VERIFICATION	CLASS
07/03/73	E 226164	48,500	DEED		21-EXCHANGE	COM. IMP.

\* 504 \* BUILDING VALUE SUMMARY

BLDG DESCRIPTION	VALUE	METHOD
01 PIONEER TOWING CD	\$	
ACT COST :	EFF YR: 0	OTH RCN :
SOURCE :	COND : 10	MARKET :
ACT TREND :	OBSOL : 00	INCOME :
	COMPL : 00	OTH RCNLD :
CC RCN. :	\$29048	CC-RCNLD :
		\$2905

\* 504 \* ACCESSORY IMPROVEMENT VALUE SUMMARY

ENT. TYPE	ACT.COST	SR	RCN	EFYR	COND	RCNLD	VALUE
79-MARINE DOCKS							
7901 4-PIER, SHIP			\$163531	0	25%	\$40883	\$
83-CRANEWAYS							
8301 2-OUTDOOR			\$13248	0	25%	\$3312	\$
87-RR-TRACKAGE							
8701			\$10780	0	25%	\$2695	\$
88-STORAGE TANKS							
8801 6-FUEL, UNDERGRND			\$3120	0	25%	\$780	\$
89-OTHER							
8901 SHELLS				00	00%	\$0	\$200

8902 SHELLS

00 00%

\$0

\$200

8903 SHELLS

00 00%

\$0

\$225

\* LAST COST INDEX UPDATE 01/01/77

\* 125 \* LAND VALUE SUMMARY

CHG	LINE	DESCRIPTION	ASFZ	UNIT VALUE	SIZE	VALUE
A	1		5	2 <sup>1/2</sup>	X 22470	= 61847
					X	=
					X	=
					X	=
					X	=

LAND VALUE TOTAL

\$0

\* 160 \* NOTE:

*110% less demolished shed.*

\* END ACCOUNT NUMBER 357320-1060-0

*all improvements are in very poor condition.*



826  
12-21-71

JOB DOCK

FOR REFERENCE ONLY

FOLIO  
3119

ADDITION INDUSTRIAL 7000  
Section 19 Twp 24 Range 4 E.W.M. Block 23 Lot or 15+16 PORTIN

PERMIT NO.

Tax Lot \_\_\_\_\_ Tract QUINCY OCC  
BLDG 2

DATE

Address 5001 EMERALD WAY DOCK C

BLDG.#

Scale: \_\_\_\_\_ to 1 Ft.

*AT*

Fee Owner PIONEER TOWING CO Architect \_\_\_\_\_ Contractor \_\_\_\_\_  
Zoning \_\_\_\_\_ Condition of Exterior F Interior \_\_\_\_\_ Foundation \_\_\_\_\_ Floor Plan: Good \_\_\_\_\_ Accept. \_\_\_\_\_ Poor \_\_\_\_\_

USE <u>DOCK</u>	ROOF CONSTRUCTION	FLOOR FINISHES	PLUMBING <u>NB</u>
	No. Stories _____ No. Stories _____ No. Rooms _____ Basement _____ No. Offices _____ Unit _____ No. Apartments: _____ 1 rm. <input type="checkbox"/> 2 rm. <input type="checkbox"/> 3 rm. <input type="checkbox"/> 4 rm. <input type="checkbox"/> 5 rm. <input type="checkbox"/> 6 rm. <input type="checkbox"/>	Frame-Joist _____ Mill-Deck _____ Rein. Conc. _____ GLB _____ Steel Fr. _____ Metal Deck _____ Trusses _____ Span _____ Wood _____ Steel _____	Fir <input type="checkbox"/> Maple <input type="checkbox"/> Oak <input type="checkbox"/> 2x6TG <input type="checkbox"/> Lino <input type="checkbox"/> 3x6TG <input type="checkbox"/> Cement <input type="checkbox"/> Lgtwgt. <input type="checkbox"/> Terrazzo <input type="checkbox"/> Conc. <input type="checkbox"/> Asphalt Tile <input type="checkbox"/> Vinyl <input type="checkbox"/> Tile <input type="checkbox"/>

Date Built P 1938 Date Add. Built \_\_\_\_\_  Finished  Unfinished  Remodeled  
Effective Age 25 Years Future Life \_\_\_\_\_ Years  
Dep. for Cond. \_\_\_\_\_ Dep. for Ob. \_\_\_\_\_ Dep. for Es. \_\_\_\_\_ Total \_\_\_\_\_

TYPE OF CONSTRUCTION	FACTOR	ITEM	DIMENSIONS	SQ. FT. AREA	FACTOR	COST	HEATING <u>NB</u>
Frame			X				Elec. _____ Oil _____ Gas _____
Metal-Prefab			X				H.W. _____ St. _____ H.A. _____
Ordinary Masonry			X				B.Bd. _____ Suspended _____
Mill Construction			X				FHA _____ Pipeless _____
Class A Rein. Conc.			X				A. Cond. _____ Wall Unit _____
Stru. Steel and Conc.							Comb. Unit _____ Custom _____
Struct. Steel, Frame							Refrig. _____ Convactor _____
or _____							Heat Pump _____ Fireplace _____

Good \_\_\_\_\_ Med. \_\_\_\_\_ Cheap \_\_\_\_\_  
FOUNDATION  
Mud Sill  Post Pier   
Conc.  Brick   
Load Hgt.  Piling

BASEMENT  
Full \_\_\_\_\_ % Part. \_\_\_\_\_  
Sub-Basement \_\_\_\_\_  
Size \_\_\_\_\_  
Garage  No. Cars \_\_\_\_\_  
Floors \_\_\_\_\_  
Plastered  Pl. Bd. \_\_\_\_\_  
No. Apartments \_\_\_\_\_  
Service Rooms \_\_\_\_\_

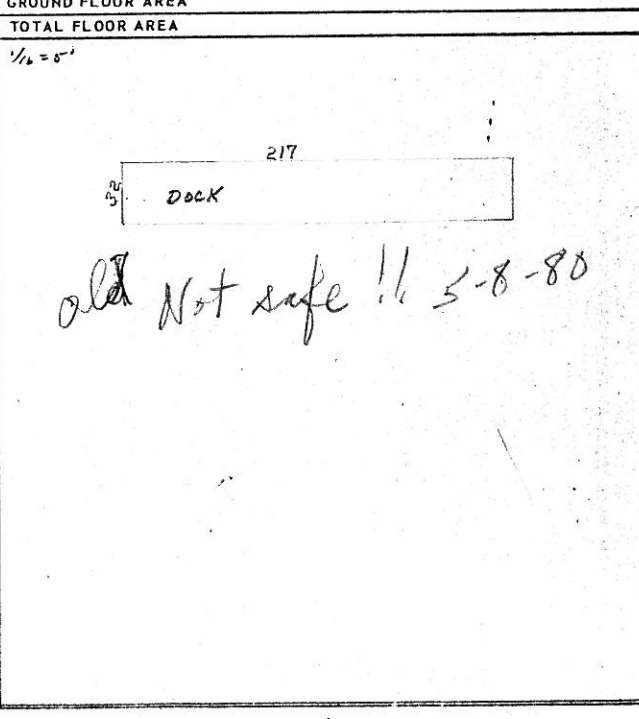
MISC. TANKS, Etc.	ELEVATORS	DOCKS AND PIERS	WIRING
HOISTS: Elec. Hydr. _____ <u>TRACK CRANE 144LF</u> <u>10T 25Y</u>	Pass. _____ Frght _____ Auto. _____ Elec. _____ Man. _____ Hydr. _____ Doors-Auto _____ Man. _____ Escalators _____ Stops _____ Speed _____	Hyv. _____ Med. _____ Lgt. _____ Untrid. Pile Tmbr. _____ Conc. Piles & Bms _____ Trid. Pile Tmbr. _____ Paved _____ Dolphins _____ Dock <u>6944B</u>	Knob & Tube _____ Flex. Cgble _____ Conduit _____ Pwr. Wiring _____ Range Wiring _____ Outlets _____

EXTERIOR WALL CONST.  
Single  Double   
Stud Walls \_\_\_\_\_  
Brick \_\_\_\_\_ Pil.   
Conc. \_\_\_\_\_ Pil.   
Rein. Conc. Skeleton \_\_\_\_\_  
Str. Stl.-Frame \_\_\_\_\_  
Pre-Fab Metal \_\_\_\_\_  
Tilt-Up \_\_\_\_\_  
Filler Wall \_\_\_\_\_  
Curtain Wall \_\_\_\_\_

EXTERIOR FACING	INSULATION
Siding _____ Stucco _____ Shakes _____ Marblecrete _____ Brick <input type="checkbox"/> Veneer _____ Conc. <input type="checkbox"/> Conc. Blk. _____	Exter. _____ Partitions _____ Roof _____ Floor _____

FLOOR CONSTRUCTION	INTERIOR TRIM
Joist x _____ x _____ O.C. _____ Mill _____ Car Deck _____ R. Conc. _____ Elev. _____ Steel _____ GLB. _____	Fir _____ Birch _____ Mah. _____ Oak _____ Metal _____ Wood _____ Metal Doors _____ Wood _____ Metal Sash _____ Stained _____ Varnish _____ Painted _____ Unfin. _____

ROOF COVERING	ROOF CONSTRUCTION
Bit.-Up _____ Tar.&Gr. _____ Comp. _____ Metal _____ or _____	Roof _____ Floor _____



12-21-71 1 of 1

FOR REFERENCE ONLY 1061

FOLIO 3119 ADDITION INDUSTRIAL  
 Section 19 Twp. 24 Range 4 Ewm. Block 23 Lot or 15816  
 PERMIT NO. Tax Lot Tract  
 DATE Address 5053 E MARGINAL WAY RENT OVER BLDG 4  
 Fee Owner RUDFORD & CO Architect Contractor WF-2 2/3/72  
 Condition of Exterior FAIR Interior FAIR Foundation FAIR Floor Plan: Good Accept. Good

USE WHSE  
 1 No. Stories  
 12 No. Rooms  
 9 No. Offices INCL MEZZ  
 No. Apartments  
 1 rm. 2 rm. 3 rm.  
 4 rm. 5 rm. 6 rm.

ROOF CONSTRUCTION  
 3508  
 REM  
 Frame Lam.   
 Mill Construction  
 Rein. Concrete  
 No. Trusses  
 Wood  Steel

FLOOR FINISHES  
 Fir  Maple  
 Oak  2"x6" T&G  
 Lino.  3"x6" T&G  
 Cement  
 Terrazzo  
 Raecolith  
 Tile ASP


Tile  Lino.   
 Baths  Fl.  Walls  
 Sq. Ft. Floors  
 Sq. Ft. Walls  
 Lin. Ft. Dr. Bds.  
 Sq. Ft. Floors  
 Sq. Ft. Walls  
 Lin. Ft. Dr. Bds.

PLUMBING  
 No. Fixtures  
 Toilets  
 Tub, Leg or Pem.  
 4 Basins, Ped.  
 Sinks  
 1 Urinals  
 Showers (Tub) (Stall)  
 Laundry Trays  
 1 H. W. Tank Fl. Drains   
 Sprink. Sys. No. Hds.

TYPE OF CONSTRUCTION  
 Frame  Double  
 Single  Double  
 Ordinary Masonry  
 Mill Construction  
 Class A Rein. Con.  
 Stru. Steel and Con.  
 Tile  Brick  
 Con.  Rein. Con.  
 Good  Med.  Cheap

FOUNDATION  
 Mud Sills  
 Post and Pier  
 Brick  
 Concrete  
 Pile

BASEMENT NO  
 Full  %  
 Sub-Basement  
 Size  
 Garage  No. Cars  
 Floors  
 Plastered  
 Living Rooms  
 Service Rooms



EXTERIOR WALL CONST.  
 Single  Double  
 2" x 4" Stud Walls  
 2" x 6" Stud Walls  
 Brick Walls  
 Brick with Pilasters  
 Concrete Walls  
 Con. with Pilasters  
 Tile Walls  
 Rein. Con. Skel.  
 TILE BIK Filler Walls  
 Laminated Walls

INTERIOR WALLS  
 Stud and Plaster  
 Lam.  Plastered  
 Plywood  
 Ceiled  
 Plaster Board  
 Painted  
 Stain  Varnish  
 Kalsomine  
 Whitewashed  
 Unfinished

C. H. GROUND FLOOR AREA 23600  
 TOTAL FLOOR AREA 24140  
 SEE SUPL PLAN

B	1	2	3	4	5	6	7	8	9	10	11	12	13	14	15	16	17	18	19	20	21	22
---	---	---	---	---	---	---	---	---	---	----	----	----	----	----	----	----	----	----	----	----	----	----

EXTERIOR FACING  
 Siding  Shingles  
 Shakes  Stucco  
 Brick Veneer  
 Kind  
 Stone  Cast S.  
 Terra Cotta  
 CONCRETE GLASS  
 CONCRETE GLASS  
 Trim

INTERIOR TRIM  
 Fir OFF  
 Mah.  Oak  
 Metal  
 WOOD Doors  
 METAL Windows  
 Stained  
 Varnished  
 Painted OFF  
 Unfinished WISE

FLOOR CONSTRUCTION  
 Joint Con. Size  
 350 sq. DOCK HIGH  
 O.C. In Bridg.   
 Mill Construction  
 Rein. Con. SLAB

Other Buildings	Construction	Floor	Roof	Stories	Dimensions	S. F. Area	Factor	Value	% Dep.	Deprec.	Net Value
Garage											



FOLIO 3119  
 PERMIT NO.  
 DATE  
 Fee Owner  
 Condition of Exterior

ADDIT Section  
 Address  
 357320-1061  
 3119  
 JUNE 06/27/91

ONLY 1061  
 SENT OVER  
 BLDG #4  
 2/2/91  
 Good

USE WAREHOUSE  
 No. Stories  
 No. Rooms  
 Basement  
 No. Offices  
 No. Apartments  
 1 rm. 2 rm. 3 rm.  
 4 rm. 5 rm. 6 rm.

PLUMBING  
 Walls  
 Floors  
 Walls  
 Dr. Bds  
 Floors  
 Walls  
 Dr. Bds  
 Kit's  
 Fl.  
 Walls

TYPE OF CONSTRUCTION  
 Frame  
 Single Double  
 Ordinary Masonry  
 Mill Construction  
 Class A Rein. Con.  
 Stru. Steel and Con.  
 Tile Brick  
 Con. Rein. Con.  
 Good Med. Cheap

Date Built 1932  
 Effective Age 10 Years  
 Dep. for Cond. Dep. for Ob.  
 Finished Unfinished Remodeled



FOUNDATION  
 Mud Sills  
 Post and Pier  
 Brick  
 Concrete  
 Pile

HEATING  
 Stove  
 Pipeless Furnace  
 Gravity H. A.  
 Air Cond., Fan  
 Suspended Gas, Hot Water  
 Steam Heat  
 Hot Water  
 Oil Burner

BASEMENT  
 Full %  
 Sub-Basement  
 Size  
 Garage No. Cars  
 Floors  
 Plastered  
 Living Rooms  
 Service Rooms

Man. Hyd. Paved  
 Hoists: Elec. Hyd.

Year	Assessed Value
1925	15,700
1930	22,100

EXTERIOR WALL CONST.  
 Single Double  
 2" x 4" Stud Walls  
 2" x 6" Stud Walls  
 Brick Walls  
 Brick with Pilasters  
 Concrete Walls  
 Con. with Pilasters  
 Tile Walls  
 Rein. Con. Skel.  
 Filler Walls  
 Laminated Walls

INTERIOR WALLS  
 Stud and Plaster  
 Lam. Plastered  
 Plywood  
 Ceiled  
 Plaster Board  
 Painted  
 Stain Varnish  
 Kalsomine  
 Whitewashed  
 Unfinished

C. H.

GROUND FLOOR AREA 23800  
 TOTAL FLOOR AREA 24140

EXTERIOR FACING  
 Siding Shingles  
 Shakes Stucco  
 Brick Veneer  
 Kind  
 Stone Cast S.  
 Terra Cotta  
 Struc. Glass  
 Trim

INTERIOR TRIM  
 Fir  
 Mah. Oak  
 Metal  
 Doors  
 Windows  
 Stained  
 Varnished  
 Painted  
 Unfinished

FLOOR CONSTRUCTION  
 Joist Con. Size  
 O.C. In Bridg.  
 Mill Construction  
 Rein. Con.

Other Buildings	Construction	Floor	Roof	Stories	Dimensions	S. F. Area	Factor	Value	% Dep.	Deprec.	Net Value
Garage											





12-21-71  
 1061  
 FOLIO 3119  
 PERMIT NO.  
 DATE

ADDRESS  
 ADDRESS

436X  
 REMAIN  
 1061  
 RENT OVER  
 BLDG #4  
 WF-2  
 2/3/72  
 Good

Fee Owner RUFORD & CO  
 Condition of Exterior FAIR

USE WHSE  
 1 No. Stories  
 No. Stores  
 12 No. Rooms  
 Basement  
 9 No. Offices INCL MEZZ  
 No. Apartments  
 1 rm. 2 rm. 3 rm.  
 4 rm. 5 rm. 6 rm.

TYPE OF CONSTRUCTION  
 Frame  
 Single Double  
 Ordinary Masonry  
 Mill Construction  
 Class A Rein. Con.  
 Stru. Steel and Con.  
 Tile Brick  
 Con. Rein. Con.  
 Good Med. Cheap


FOUNDATION  
 Mud Sills  
 Post and Pier  
 Brick  
 Concrete  
 Pile

BASEMENT N/A  
 Full %  
 Sub-Basement  
 Size  
 Garage No. Cars  
 Floors  
 Plastered  
 Living Rooms  
 Service Rooms

EXTERIOR WALL CONST.  
 Single Double  
 2" x 4" Stud Walls  
 2" x 6" Stud Walls  
 Brick Walls  
 Brick with Pilasters  
 Concrete Walls  
 Con. with Pilasters  
 Tile Walls  
 Rein. Con. Skel.  
 Filler Walls  
 Laminated Walls

EXTERIOR FACING  
 Siding Shingles  
 Shakes Stucco  
 Brick Veneer  
 Kind  
 Stone Cast S.  
 Terra Cotta  
 Trim

FLOOR CONSTRUCTION  
 Mill Construction  
 Rein. Con. SLAB



Man.	Hyd.	Plated Pipes only	Conduit
Man.		Average Length	Power Wiring
		Paved	Range Wiring
Hoists: Elec.	Hyd.		No. Outlets

PLUMBING  
 No. Fixtures  
 5 Toilets  
 Tub, Leg or Pom.  
 4 Basins, Pod.  
 Sinks  
 1 Urinals  
 Showers (Tub) (Stall)  
 Laundry Trays  
 1 H. W. Tank Fl. Drains  
 Sprink. Sys. No. Hds.

HEATING  
 396 X Stove  
 540 X Pipeless Furnace  
 Gravity H. A.  
 Air Cond., Fan  
 Suspended Gas, Hot Water  
 Steam Heat  
 Hot Water  
 Oil Burner

Year	Assessed Value
1965	15,200 AD-C3
1966	20,100 LL-64

GROUND FLOOR AREA 23600  
 TOTAL FLOOR AREA 24140

Interior Walls	C. H.	Ground Floor Area	Total Floor Area
Stud and Plaster Lam. Plywood Ceiled Plaster Board Painted Stain Varnish Kalsomine Whitewashed Unfinished	B 1 2 3 4 5 6 7 8 9 10 11 12 13 14 15 16 17 18 19 20 21 22	23600	24140
Interior Trim			
Fir OFF Mah. Oak Metal WOOD Doors METAL Windows Stained Varnished Painted OFF Unfinished WISE			

SEE SUPPL  
 PLAN

Other Buildings	Construction	Floor	Roof	Stories	Dimensions	S. F. Area	Factor	Value	% Dep.	Deprec.	Net Value
Garage											

12-21-71

1061  
REMARKS

FOLIO 3119  
 PERMIT NO.  
 DATE

ADDRESS

1061  
 REPT OVER BLDG 4  
 WF-2  
 2/3/72  
 Good

Fee Owner R. J. FORD & CO  
 Condition of Exterior FAIR

USE WHSE  
 1 No. Stories  
 12 No. Rooms  
 9 No. Offices  
 No. Apartments  
 1 rm. 2 rm. 3 rm.  
 4 rm. 5 rm. 6 rm.

TYPE OF CONSTRUCTION  
 Frame  
 Single Double  
 Ordinary Masonry  
 Mill Construction  
 Class A Rein. Con.  
 Stru. Steel and Con.  
 Tile Brick  
 Con. Rein. Con.  
 Good Med. Cheap


FOUNDATION  
 Mud Sills  
 Post and Pier  
 Brick  
 Concrete  
 File

BASEMENT NO  
 Full %  
 Sub-Basement  
 Size  
 Garage No. Cars  
 Floors  
 Plastered  
 Living Rooms  
 Service Rooms

EXTERIOR WALL CONST.  
 Single Double  
 2" x 4" Stud Walls  
 2" x 6" Stud Walls  
 Brick Walls  
 Brick with Pilasters  
 Concrete Walls  
 Con. with Pilasters  
 Tile Walls  
 Rein. Con. Skel.  
 Filler Walls  
 Laminated Walls

EXTERIOR FACING  
 Siding Shingles  
 Shakes Stucco  
 Brick Veneer  
 Kind  
 Stone Cast S.  
 Terra Cotta  
 Stucco Glass  
 Trim

FLOOR CONSTRUCTION  
 Joint Con. Size  
 O.C. In Bridg.  
 Mill Construction  
 Rein. Con. SLAB



REPRODUCTION COST Factor Make-Up

Factor	Plus or Minus	Dimensions	S. F. Area	Factor	Cost
3.00		VARIOUS	23,600	3.30	77,880
1.10	FILL (W/D)	THREE LIGHT. GOLF CRANES	5.00		1,350
1.10	BLK HOT	(2) STEEL LEADER CRANES	5.40	2.50	1,350
1.10	OFF	MEZZ 2 1/2" x 4" x 4"			
3.70					
Total					80,580
Less Depreciation 50%					40,290
Total					
Other Buildings					
Total Value (Full)					
Assessed Valuation 50%					20,145

TANKS, ETC., LIST	ELEVATORS	DOCKS AND PIERS	WIRING CODE
OVER	Pass. Freight Auto. Elec. Man. Hyd. Man.	Treated Piles, Timb Untreated Treated Piles only Average Length Paved	Knob & Tube Flex. Cable Conduit Power Wiring Range Wiring No. Outlets

INTERIOR WALLS	C. H.	GROUND FLOOR AREA
Stud and Plaster Lam. Plastered Plywood Ceiled Plaster Board Painted Stain Varnish Kalsomine Whitewashed Unfinished	B 1 2 3 4 5 6 7 8 9 10 11 12 13 14 15 16 17 18 19 20 21 22	23,600 TOTAL FLOOR AREA 24,140

PLUMBING

11	No. Fixtures
5	Toilets
4	Tub, Log or Pem.
4	Basins, Ped.
1	Sinks
1	Urinals
	Showers (Tub) (Stall)
	Laundry Trays
1	H. W. Tank Fl. Drains
	Sprink. Sys. No. Hds.

HEATING

396	Stove
540	Pipeless Furnace
	Gravity H. A.
	Air Cond., Fan
	Suspended Gas, Hot Water
	Steam Heat
	Hot Water
	Oil Burner

Year	Assessed Value
1965	15,700 AOC3
1966	20,100 LL-64

SEE SUPPL  
PLAN

Other Buildings	Construction	Floor	Roof	Stories	Dimensions	S. F. Area	Factor	Value	% Dep.	Deprec.	Net Value
Garage											

Weldy in fair to poor cond for age  
7-64 Ferguson

ETC 12-21-71 1/2 BLES KENTS #900.00 MD







# KING COUNTY ASSESSOR'S COMMERCIAL - INDUSTRIAL PROPERTY RECORD PRINCIPAL BUILDINGS

<b>1 - IDENTIFICATION</b> MAJOR <u>357328</u> MINOR <u>1861</u> SPLIT BLDG. NO. 2 - PROPERTY <u>PR CODE 111 MO 111 YR 111</u> FOLIO <u>3119</u> SUBLETTER _____ SUBNUMBER _____ TOTAL BLDGS. _____ LAST SALE DATE _____ AMOUNT _____ ADDRESS <u>5853 E. MARGINAL WAY</u> ADDITION <u>INDUSTRIAL ADD</u> QUARTER <u>1</u> SECTION <u>19</u> TOWNSHIP <u>24</u> RANGE <u>4</u> BLOCK <u>23</u> LOT <u>15-16</u> TAX LOT _____ TRACT _____ DESCRIPTION _____ FEE OWNER _____ 3 - LAND <u>6370</u> ZONE ACTUAL _____ CONFORMITY _____ HIGHEST & BEST USE _____ LOT WIDTH _____ FF VALUE _____ LOT ACRE _____ LOT DEPTH _____ ACRE VALUE _____ STANDARD WIDTH _____ LOT SF <u>36300</u> STANDARD DEPTH _____ SF VALUE <u>2.50</u> SITE VALUE _____ 4 - BUILDING CLASSIFICATION _____		<b>5 - VEHICLE DOOR OPERATOR</b> 1 - WOOD 2 - STEEL 3 - CONCRETE 4 - STEEL TYPE QUALITY (AGE) FLIGHTS QUALITY (AGE) NUMBER _____ _____ _____ _____ _____		<b>6 - EXTERIOR STAIRS</b> 1 - WOOD 2 - STEEL 3 - CONCRETE 4 - STEEL TYPE QUALITY (AGE) FLIGHTS QUALITY (AGE) NUMBER _____ _____ _____ _____ _____		<b>7 - FIRE PLACES</b> TYPE QUALITY (AGE) NUMBER _____ _____ _____		<b>8 - BANK VAULT DOORS</b> 1 - CASH 2 - RECORDS TYPE THICKNESS (INCHES) MEASUREMENTS (HEIGHT, WIDTH) AREA _____ _____ _____ _____																															
2 - FLOOR ADJUSTMENTS 1 - CONCRETE ON GRADE SHELLS 3 - CONCRETE & STEEL (SHELLS 3 & 4) 2 - WOOD (SHELLS 1, 2, & 11) 4 - REINFORCED CONCRETE (SHELLS 5 & 10) TYPE QUALITY (AGE) # MEASUREMENTS (LENGTH, WIDTH) AREA _____ _____ _____ _____ _____		<b>13 - BALCONIES</b> 1 - WOOD 2 - CONCRETE 3 - STEEL & CONCRETE TYPE QUALITY (AGE) MEASUREMENTS (LENGTH, WIDTH) AREA 1 E 520 2 E 540		<b>23 - HEATING &amp; COOLING</b> 1 - APT HW OR STEAM 12 - COM'L CENTRAL COOLING 2 - APT FHA 13 - COM'L PACKAGE COOLING 3 - APT UNIT HEATERS 14 - IND CENTRAL COOLING 4 - COM'L HW OR STEAM 15 - IND PACKAGE COOLING 5 - COM'L FHA 16 - APT CENTRAL COMB 6 - COM'L UNIT HEATERS 17 - APT PACKAGE COMB 7 - IND HW OR STEAM 18 - COM'L CENTRAL COMB 8 - IND FHA 19 - COM'L PACKAGE COMB 9 - IND UNIT HEATERS 20 - IND CENTRAL COMB 10 - APT CENTRAL COOLING 21 - IND PACKAGE COMB TYPE QUALITY (AGE) MEASUREMENTS (FLOORS, LENGTH, WIDTH) AREA 8 C 936		<b>24 - NO BOILER</b> ONLY FOR HEAT, TYPES 1, 4, OR 7 25 - MINIMUM INDUSTRIAL UNIT HEATERS TYPE QUALITY (AGE) NUMBER 3 C 11																																	
<b>6 - EXTERIOR WALL</b> DO NOT USE "-" ENTRY FOR SHELL TYPES 1 & 2 FOR SHELL TYPES 8-9, USE ONLY FOR SUBSTITUTIONS OR MISSING WALLS 1 - GROUDED PLYWOOD, STEEL SIDING, ETC. 2 - WOOD OR ASBESTOS SIDING, CEMENT BLOCK, CLAY TILE, ETC. 3 - FLTP CONCRETE, MARBLE, CONCRETE, ETC. 4 - COMMON BRICK, METAL SANDWICH PANELS, ETC. 5 - FACE BRICK, REINFORCED CONCRETE, ETC. 6 - COMMON BRICK PLUS CONCRETE 7 - FACE BRICK PLUS CONCRETE 8 - PRECAST CONCRETE PANELS, GLASS PANELS, ETC. 9 - METAL & GLASS CURTAIN WALL 10 - STONE MASONRY 11 - LIMESTONE, SLATE, ETC. 12 - MARBLE, ETC. 13 - POLISHED GRANITE, ETC. 14 - STORE FRONTS		<b>15 - ROOF ADJUSTMENTS</b> 1 - LIGHT WOOD (SHELL 1) 5 - GALVANIZED STEEL (SHELL 6) 2 - HEAVY WOOD (SHELL 2) 6 - ENAM STEEL OR ALUM (SHELL 7) 3 - STEEL NOT FIREPROOFED (SHELLS 3 & 4) 7 - INSUL SANDWICH PANELS (SHELL 8) 4 - CONCRETE (SHELL 5) 8 - PRECAST CONCRETE TYPE QUALITY (AGE) # MEASUREMENTS (LENGTH, WIDTH) AREA _____ _____ _____ _____ _____		<b>26 - PLUMBING</b> 1 - SMALL 2 - MED 3 - LARGE TYPE NUMBER _____ _____		<b>27 - ELECTRICAL</b> 1 - APT 2 - COM'L 3 - IND DO NOT USE FOR SHELL TYPE B ILLUMINATION: 1 - BRIGHT 2 - ADEQUATE 3 - MINIMUM 4 - INADEQUATE TYPE QUALITY (AGE) ILLUM (1-3) (3E, 4) MEASUREMENTS (FLOORS, LENGTH, WIDTH) AREA 3 C 3 23000																																	
<b>7 - PEDESTRIAN DOORS</b> 1 - REVOLVING 2 - AUTOMATIC SWINGING 3 - AUTOMATIC SLIDING 4 - AIR CURTAIN TYPE QUALITY (AGE) NUMBER (1-3) LIN. FT (4) _____ _____ _____ _____		<b>16 - APARTMENT BUILDING DATA</b> <table border="1" style="width: 100%; border-collapse: collapse;"> <tr> <th>NUMBER</th> <th>ITEM</th> <th>NUMBER</th> <th>ITEM</th> </tr> <tr> <td>1</td> <td>STUDIO APTS.</td> <td></td> <td>EXHAUST FAN</td> </tr> <tr> <td>2</td> <td>BEDROOM APTS.</td> <td></td> <td>EXHAUST HOOD &amp; FAN</td> </tr> <tr> <td>3</td> <td>BEDROOM APTS.</td> <td></td> <td>RANGE TOP &amp; OVEN</td> </tr> <tr> <td>4</td> <td>BEDROOM APTS.</td> <td></td> <td>DROPIR RANGE</td> </tr> <tr> <td>5</td> <td>BEDROOM APTS.</td> <td></td> <td>ELECTRIC FIREPLACE</td> </tr> <tr> <td>6</td> <td>GARBAGE DISPOSAL</td> <td></td> <td>INTERCOM SYSTEM</td> </tr> <tr> <td>7</td> <td>DISHWASHER</td> <td></td> <td></td> </tr> </table>		NUMBER	ITEM	NUMBER	ITEM	1	STUDIO APTS.		EXHAUST FAN	2	BEDROOM APTS.		EXHAUST HOOD & FAN	3	BEDROOM APTS.		RANGE TOP & OVEN	4	BEDROOM APTS.		DROPIR RANGE	5	BEDROOM APTS.		ELECTRIC FIREPLACE	6	GARBAGE DISPOSAL		INTERCOM SYSTEM	7	DISHWASHER			<b>28 - SPRINKLERS</b> 1 - APTS 2 - COM'L 3 - IND TYPE QUALITY (AGE) MEASUREMENTS (FLOORS, LENGTH, WIDTH) AREA _____ _____ _____ _____		<b>29 - COLD STORAGE</b> 1 - COOLER 2 - CHILLER 3 - FREEZER 4 - QUICK FREEZE TYPE MEASUREMENTS (LENGTH, WIDTH) AREA _____ _____ _____	
NUMBER	ITEM	NUMBER	ITEM																																				
1	STUDIO APTS.		EXHAUST FAN																																				
2	BEDROOM APTS.		EXHAUST HOOD & FAN																																				
3	BEDROOM APTS.		RANGE TOP & OVEN																																				
4	BEDROOM APTS.		DROPIR RANGE																																				
5	BEDROOM APTS.		ELECTRIC FIREPLACE																																				
6	GARBAGE DISPOSAL		INTERCOM SYSTEM																																				
7	DISHWASHER																																						
<b>8 - VEHICLE DOORS</b> DO NOT USE FOR SHELL TYPE 9 1 - WOOD SECTIONAL 3 - STEEL ROLLUP 4 - HANGER TYPE STEEL 2 - STEEL SECTIONAL TYPE QUALITY (AGE) NUMBER MEASUREMENTS (WIDTH, HEIGHT) AREA 1 C 1 8X8 64		<b>19 - INTERIOR DEVELOPED AREAS</b> DO NOT USE FOR SHELL TYPE 9 1 - APARTMENTS 8 - RETAIL DISCOUNT TYPE 2 - APT UTILITY AREA 9 - OTHER RETAIL STORES 3 - HOTELS & MOTELS 10 - BARS & THEATERS 4 - SMALL OFFICES 11 - WAREHOUSES 5 - OPEN OFFICES 12 - LIGHT MANUFACTURING 6 - PROFESSIONAL OFFICES 13 - HEAVY MANUFACTURING 7 - CLINICS TYPE QUALITY (AGE) NO. APTS (1) MEASUREMENTS (FLOORS, LENGTH, WIDTH) AREA 4 E 936 11 C 22064		<b>30 - ESCALATORS</b> 1 - COOLER 2 - CHILLER 3 - FREEZER 4 - QUICK FREEZE TYPE MEASUREMENTS (LENGTH, WIDTH) AREA _____ _____ _____		<b>31 - ELEVATORS</b> 1 - PASS AUTO ELEC LOC 6 - FREIGHT ELEC 11 - SIDEWALK ELEC 2 - PASS AUTO ELEC EXP 7 - FREIGHT HYD 12 - DUMBWAITER ELEC 3 - PASS MAN ELEC LOC 8 - PERSONNEL LIFT 13 - DUMBWAITER MAN 4 - PASS MAN ELEC EXP 9 - SIDEWALK MAN 5 - PASS HYD 10 - SIDEWALK HYD TYPE QUALITY (AGE) CAPACITY (LBS) STOPS (1-9) NUMBER _____ _____ _____ _____																																	
<b>9 - STRUCTURAL SHELL SECTIONS</b> 1 - LIGHT WOOD 7 - PRE-ENG (ENAMELED STEEL OR ALUMINUM) 2 - HEAVY TIMBER 8 - PRE-ENG (INSULATED SANDWICH PANELS) 3 - LOAD BEARING MASONRY 9 - SERVICE STATION OR SPECIALTY BLDG. 4 - STEEL (NOT FIREPROOFED) 10 - BASEMENT & CONCRETE 1ST FLOOR 5 - FIRE RESISTANT 11 - BASEMENT & WOOD 1ST FLOOR 6 - PRE-ENG (GALVANIZED STEEL) 12 - DOCK HIGH FOUNDATION		<b>17 - CANOPIES</b> QUALITY (AGE) MEASUREMENTS (LENGTH, WIDTH) AREA _____ _____ _____		<b>32 - OTHER PRINCIPAL BUILDING COMPONENTS</b> SECTION TYPE QUALITY OTHER DESCRIPTION REPLACEMENT COST _____ _____ _____ _____ _____																																			





**APPENDIX F  
DPD BUILDING PLANS**



FOLIO 3119

ADDITION INDUSTRIAL NE 19 Twp. 24 Range 4 Ewm. Block 23 Lot or Tract 15816 POB

Legal on back

PERMIT NO.

DATE

Address 5053 E MARGINAL WAY

Fee Owner Architect Contractor Condition of Exterior FAIR Interior FAIR Foundation FAIR Floor Plan: Good Accept. Good

USE WHSE No. Stories No. Rooms No. Offices No. Apartments 1 rm. 2 rm. 3 rm. 4 rm. 5 rm. 6 rm.

ROOF CONSTRUCTION Frame Lam. Mill Construction Rein. Concrete No. Trusses Wood Steel ROOFING MATERIAL Tar and Gravel

FLOOR FINISHES Fir Maple Oak 2x8 T&G Lino. 1x2 T&G Cement Terrazzo Raecolith Tile

Tile Lino. Baths Fl. Walls Sq. Ft. Floors Lino. Ft. Walls Lino. Ft. Dr. Bds. Sq. Ft. Floors Sq. Ft. Walls Lino. Ft. Dr. Bds. Kit's Fl. Walls

PLUMBING No. Fixtures Toilets Tub, Leg or Pen. Basins, Ped. Sinks Urinals Showers (Tub) (Stall) Laundry Trays H. W. Tank Fl. Drains Sprink. Sys. No. Hds.

TYPE OF CONSTRUCTION Frame Single Double Ordinary Masonry Mill Construction Class A Rein. Con. Stru. Steel and Con. Tile Brick Con. Rein. Con.

Date Built 1932 Finished Unfinished 1941 ADD Remodeled Effective Age Years Future Life Years Dep. for Cond. Dep. for Ob. Dep. for Ea. Total 50%

HEATING Stone Pipeless Furnace Gravity H. A. OFF Air Cond., Fan Suspended Gas, Hot Water Steam Heat Hot Water Oil Burner



FOUNDATION Mud Sills Post and Pier Brick Concrete Pile

BASEMENT No Full Sub-Basement Size Garage No. Cars Floors Plastered Living Rooms Service Rooms

Man. Hyd. Traced Frac. Oil Conduit Average Length Paved Power Wiring Range Wiring No. Outlets

Table with 2 columns: Year, Assessed Value. Data: 1965 15200 AD-63, 1966 20100 LL-64, 41 41160

EXTERIOR WALL CONST. Single Double 2x4 Stud Walls 2x6 Stud Walls Brick Walls Brick with Pilasters Concrete Walls Con. with Pilasters Tile Walls Rein. Con. Skel. Filler Walls Laminated Walls

INTERIOR WALLS Stud and Plaster Lam. Plastered Plywood Ceiled Plaster Board Painted Stain Varnish Kalsomine Whitewashed Unfinished

C. H. GROUND FLOOR AREA 23600 TOTAL FLOOR AREA 24140 SEE SUPPL PLAN

EXTERIOR FACING Siding Shingles Shakes Stucco Brick Veneer Stone Cast S. Terra Cotta Struct. Glass CONC BRK & GLAZ TILE Trim

INTERIOR TRIM Fir OFF Mah. Oak Metal WOOD Doors METAL Windows Stained Varnished Painted OFF Unfinished WHISE

FLOOR CONSTRUCTION Joist Con. Size O.C. In Bridg. Mill Construction Refin. Con. SLAB

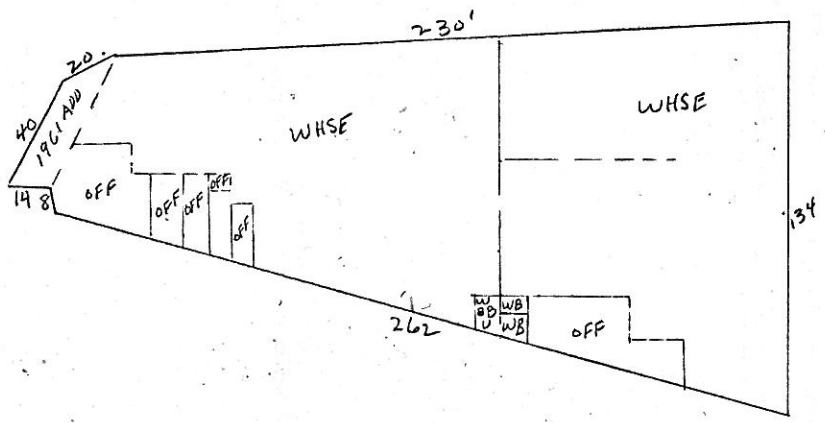
Table with 12 columns: Other Buildings, Construction, Floor, Roof, Stories, Dimensions, S. F. Area, Factor, Value, % Dep., Deprac., Net Value



FOLIO 3119 ADDITION INDUSTRIAL  
Section NE 18 Twp. 24 Range 4 Ewin. Block 23 Lot or 15814  
DATE \_\_\_\_\_ Tax Lot \_\_\_\_\_ Tract P&R

ADDRESS 5053 E. MARGINAL WAY

Fee Owner \_\_\_\_\_









ADDITION INDUSTRIAL ADDITION

1/4 SECTION 19 TWP. 24 N. RANGE 4 BLOCK 23 LOT (15)

LIMITS  
Seattle-1

DESCRIPTION Beg on Ely ln Lot 15 76.78' NWly of SE cor th alg Ely ln Lots 15 & 16 to SE cor Lot 16 th W on S ln to pt 96.34' E of SW cor Lot 16 th on curve to RT RAD 390.50' dist. 57.39' th N39°22'26" W224.47' th N31°30'15" E 140.1' th N70°24'06" E124.72' to beg

~~REDACTED~~  
*Original card found*

OWNER OR CONTRACT PURCHASER	DATE	FILE NUMBER	PRICE	REMARKS
<u>Colin Radford</u>				

DISTRICT:	ROAD	SCHOOL	WATER	FIRE	SEWER	HOSPITAL	AIRPORT	FERRY				
<u>Seattle-1</u>												

ASSESSED VALUE

YEAR	ACRES	TIMBER	LAND	BLDGS.	TOTAL	DATE	BY	REASON	SEG. NO.
19									
19									
19									
19									
19									
19									
19									
19									
19									
19									
19									
19									
19									
19									
19									

RV1150-18 (DATA ENTRY: RV1100-J) ACCOUNT NO: 357320-1061-0  
 C/I DATA COLLECTION AND DISPLAY FORM (100) FOLIO: 03119- -  
 LOG/DATE: PT6 08/06/97  
 LEVY CODE: 0010 LAST UPDATE: 08/06/97 BY: TWW  
 TAX STATUS: TAXABLE APPR ID: MO DA YR AREA: 320  
 Q/SC/TW/RG: NE/19/24/04 INDUSTRIAL AREA

LAND USE: 503 PROP NAME: SNO PAC PRODUCTS  
 INDUSTRIAL-WAR (105)  
 PROPERTY ADDRESS: 5055 EAST MARGINAL WY S  
 (110) RB NUM FR PR STREET NAME TY SU

(112) COMMERCIAL/INDUSTRIAL LAND RECORD

ZONING JURIS/	SEATTLE	% USABLE/	100
ZONE ACTUAL/	1G1U/85	TOPOGRAPHY/	LEVEL
ZONE CODE/	INDUSTR	SHAPE/	IRREGULAR
LOT SIZE/	58,000.00	ACCESS/	STANDARD
UNIT/S_A	SQFT	VISUAL EXPOSURE/	GOOD
CORNER LOT/Y_N	YES	OPEN SPACE CLASS.	NO
WATERFRONT ON/	NONE	RESTRICTIVE CONDITIONS/Y_N	NO
		CONTAMINATED PROP NO_HW_HC_UT_AS	NO

(335) PERMIT ACTIVITY

ACT	BLDG:	TYPE	PERMIT DATE	VALUE	% COMPLETE
---					---
---					---
ADD			/ /		---

(510) DEL ALL BLDGS / / PROPERTY WIDE IMPROVEMENTS SUMMARY

DESC: WHSE	TOTAL BLDGS ON PROPERTY/	1
YEAR BLT/ 32 CLASS/ REIN CONCRETE	GROSS AREA (ALL BLDGS)/	23,557
EFF YEAR/ 56 QUAL/ AVERAGE	NET AREA (ALL BLDGS)/	23,557
LOT COVERAGE/ 23,557	MULTI-USE/Y_N	NO
NUMBER OF UNITS/ 0	MULTI-PARCEL PROP/Y_N	NO

(500) INDIVIDUAL BUILDING DETAILS

BLD	CL	QU	DESCRIPTION	NU	GROSS	NET	%	HE	SP	
NUM	AS	AL		ST	AREA	AREA	YB/EY	AT	KL	
#1	B	C	WHSE	1	23,557	23,557	32 56	100	SH	N
#2							/			N
#3							/			N
#4							/			N

(520) INTERIOR SECTION DETAILS

BLD#	AREA	STR-HT	AREA	STR-HT	AREA	STR-HT	AREA	STR-HT
1	20,957	22	2,600	10	1,060	10	2,600	10
	D12-WAREHOUSE		D95-OFFICE AREA		D81-MEZZANINE-OFFICE		D95-OFFICE AREA	
2	/	/	/	/	/	/	/	/
3	/	/	/	/	/	/	/	/
4	/	/	/	/	/	/	/	/

(589) ACCESSORY IMPROVEMENT SUMMARY

ACT	ENT	DESCRIPTION	ACT	ENT	DESCRIPTION
/	/	(1)	/	/	(2)

(160) COMMENTS

1150 SQ FT OF WATER



\*\*JOB RV1100 C/I PARCEL VALUE ANALYSIS WORKSHEET PARCEL NO: 357320-1061-0  
 RPT RV1150-20 PRINTED ON: 12/17/92 FOLIO: 03119- -  
 PROP NAME: SNO PAC PRODUCTS Q-S-T-R: NE-19-24-04  
 PROP ADDR: 5053 E MARGINAL WY S AREA: 320 LUC: 503  
 CLASS: REIN CONCRETE QUAL: AVERAGE TAX STATUS: TAXABLE  
 YR-BLT/EFF-YR: 32/56 #STY: 99 #UNITS: LOG/DATE: 320 12/17/92  
 GBA/NRA: 24,060 / 24,060 AVG-UNIT-SIZE: SEG-MERGE DATE:

\*\*\*\*\* ECONOMIC INCOME \*\*\*\*\* COST APPROACH \*\*\*\*\*  
 USE AREA RATE GROSS VCL EXP NET INC OCC# CL RANK  
 #STY STY HT EFF AGE  
 HEAT ELEV SPR  
 AREA PERIM  
 MISC CODE SF  
 CODE SF  
 CODE SF

\*\*\*\*\* ECONOMIC INCOME APPROACH \*\*\*\*\*  
 NET INCOME ACCY IMPS AREA COST DEP RCNLD  
 LESS PER. PROP. INCOME  
 LESS LAND INCOME  
 LAND VALUE INT + TAX  
 NET IMPROVEMENT INCOME  
 CAPITALIZATION RATE  
 INT + TAX + RECAP M&S BASE  
 CAPITALIZED IMP. VALUE HEAT  
 LAND VALUE SPRINKLER  
 EXCESS LAND/ADD LAND ELEVATOR  
 TOTAL BY INCOME APPROACH \$ TOT BASE  
 = \$ /SF STY FACT  
 HGT FACT

\*\*\*\*\* OTHER VALUE INDICATORS \*\*\*\*\*  
 NET INC ( ) / ( ) DAR=  
 GR INC ( ) X ( ) GRM=  
 UNITS ( ) X ( ) \$/UNIT=  
 GBA ( 24,060 ) X ( ) \$/SF=  
 RA ( 24,060 ) X ( ) \$/SF=  
 STY/BLDG AREA FIN COST RCN-BLDG#1

\*\*\*\*\* LAND \*\*\*\*\*  
 ZONE/TYPE AREA \$/SF VALUE  
 LAND 56,850 10- = \$ 568,500  
 WATER 1,150 5- = \$ 5,750  
 TOTAL 58000.00SF = \$ 574,250  
 RATIOS: (SF LAND) / (SF GBA) = 2.4  
 (SF LAND) / (SF RA) = 2.4  
 APPRAISER DHA LAND \$ 574,200  
 DATE 6-3-93 IMPS \$ 75,800  
 TOTAL \$ 650,000  
 = \$ /UNIT OR = \$ /SF

\*\*\*\*\* SALES & COMPARABLES \*\*\*\*\*  
 PARCEL # E-NUMBER SALES PRICE VC DATE \$/RA REMARKS  
 SUBJECT 1108319 406,300 02 12/27/89 16.88  
 SUBJECT 1065915 390,000 02 06/06/89 16.20

\*\*\*\*\* APPEAL ACTIVITY \*\*\*\*\*  
 PETITION CHG ORDER DATE FROM-LAND TO-LAND FROM-IMPS TO-IMPS

OTHER APPEALS:  
 \*\*\*\*\* COMMENTS \*\*\*\*\*  
 NCAV - \$27.01/ft - NEW LAND VALUE  
 INDUSTRIAL BLDG / WHSE  
 UNDERUTILIZED - FORMER M.P.E FACILITY  
 AVERAGE CONDITION FOR AGE

\*\*JOB RV1100 C/I PARCEL VALUE ANALYSIS WORKSHEET PARCEL NO: 357320-1061-0  
 RPT RV1150-20 PRINTED ON: 11/21/90 FOLIO: 03119- -  
 PROP NAME: MARINE POWER & EQUIP Q-S-T-R: NE-19-24-04  
 PROP ADDR: 5053 E MARGINAL WY S AREA: 320 LUC: 503  
 CLASS: REIN CONCRETE QUAL: AVERAGE TAX STATUS: TAXABLE  
 YR-BLT/EFF-YR: 32/50 #STY: 99 #UNITS: LOG/DATE: 320 11/21/90  
 GBA/NRA: 24,060 / 24,060 AVG-UNIT-SIZE: SEG-MERGE DATE:

\*\*\*\*\* ECONOMIC INCOME \*\*\*\*\* COST APPROACH \*\*\*\*\*  
 USE AREA RATE GROSS VCL EXP NET INC \* OCC# CL RANK  
 \* #STY STY HT EFF AGE  
 \* HEAT ELEV SPR  
 \* AREA PERIM  
 \* MISC CODE SF  
 \* CODE SF  
 \* CODE SF

\*\*\*\*\* ECONOMIC INCOME APPROACH \*\*\*\*\*  
 NET INCOME ACCY IMPS AREA COST DEP RCNLD  
 LESS PER. PROP. INCOME  
 LESS LAND INCOME  
 X( + ) =  
 LAND VALUE INT + TAX  
 NET IMPROVEMENT INCOME  
 CAPITALIZATION RATE  
 + + =  
 INT + TAX + RECAP \* M&S BASE  
 CAPITALIZED IMP. VALUE \* HEAT  
 LAND VALUE \* SPRINKLER  
 EXCESS LAND/ADD LAND \* ELEVATOR  
 TOTAL BY INCOME APPROACH \$ \* TOT BASE  
 = \$ /SF \* STY FACT  
 \* HGT FACT

\*\*\*\*\* OTHER VALUE INDICATORS \*\*\*\*\*  
 NET INC( )/( )OAR=  
 GR INC ( )X( )GRM=  
 UNITS( )X( )\$/UNIT=  
 GBA ( 24,060)X( )\$/SF=  
 RA ( 24,060)X( )\$/SF=  
 \*\*\*\*\* LAND \*\*\*\*\*  
 ZONE/TYPE AREA \$/SF VALUE  
 Land 56850 10 = \$568,500  
 WATER 1150 5 = \$5,750  
 TOTAL 58000.00SF = \$574,200  
 RATIOS: (SF LAND)/(SF GBA) = 2.4  
 (SF LAND)/(SF RA) = 2.4  
 \*\*\*\*\* SELECTED VALUE \*\*\*\*\*  
 APPRAISER AHA LAND \$ 574,200  
 DATE 8-27-91 IMPS \$ 75,800  
 TOTAL \$ 650,000  
 = \$ /UNIT OR = \$ /SF

\*\*\*\*\* SALES & COMPARABLES \*\*\*\*\*  
 PARCEL # E-NUMBER SALES PRICE VC DATE \$/RA REMARKS  
 SUBJECT 1108319 406,300 02 12/27/89 16.88  
 SUBJECT 1065915 390,000 02 06/06/89 16.20

\*\*\*\*\* APPEAL ACTIVITY \*\*\*\*\*  
 PETITION CHG ORDER DATE FROM-LAND TO-LAND FROM-IMPS TO-IMPS  
 OTHER APPEALS:  
 \*\*\*\*\* COMMENTS \*\*\*\*\*

SEE MAINT '91' - 27.01/4  
 NO CHANGE  
 NO WATER USE  
 TERRY REDDICK - SITE MGR - 764-6825

CLASS: REIN CONCRTE  
TR-BLTPRF-YR: 3220  
QTY: 99  
AVERAGE  
TAX STATUS: TAXABLE  
LOGNDATE: 820 115140

TERRY REEDICK - 764-6825

SITE MGR.

DATE: 8-2-81  
LAND: 12.50  
TOTAL IMPROVEMENTS: 12.50

SUBJECT: 10-218  
100,000.00 08/08/89 14.50  
100,000.00 12/31/89 14.00

TERRY REEDICK - SITE MGR - 764-6825

LOG/DATE : 320 05/27/91  
STATUS : CURRENT 05/27/91  
BLDG.CNT : 01  
COMP.TYPE : 0  
CNDD/TWN H:

FOLID NO. : 03119- -  
SEC-TWN-RNG : NE-19-24-04  
AREA : 320  
LEVY CODE : 0010  
TAX STATUS : TAXABLE

*8/11/91*

\* ACTION CODE

- \_\_1. COST CMP WITHOUT COMP SHEET
- \_\_2. COST CMP WITH COMP SHEET
- 3. FINAL VALUE/DATA UPDATE
- \_\_4. REVIEW WITHOUT VALUE CHANGE
- \_\_5. REVIEW WITH VALUE CHANGE
- \_\_6. NO VALUE CHANGE, MOVE TO STATIC

\* 150 \* REVIEW STATUS

1-PERMIT 11/14/90

MAINTENANCE REVALUE, POST TO 92 ROLL

\* 130 \* VALUE SUMMARY

CONTROL VAL 000524000 SEQ 01

ROLL	LAND	IMP	RLYR	03/09/90	CO#:	C-I	REVAL
LAST	459400	64600	91	DATE	TYPE	APR	RVR
				TOTAL			
				524000		JAR	JAR
APR	<u>459,400</u>	<u>190,600</u>		<u>650,000</u>	<u>02/10/91</u>	<u>F</u>	<u>JAR</u>
RVR				<u>/ /</u>			

NEW CONSTRUCTION

\* 335 \* BUILDING PERMIT ACTIVITY

BLDG:	TYPE	PERMIT DATE	VALUE	% COMPLETE
01	RMDL	09/10/90	45000	0 % <u>100</u> %
ADD				

\* SALES ACTIVITY

DATE	AFF.#	SALE PRICE	INST.	REASON	VERIFICATION	CLASS
05/10/73	E 0221708	165,000	REC		02-VERIFIED GOOD	COM. IMP.
12/27/89	E 1108319	406,300	DEED		02-VERIFIED GOOD	COM. IMP.
06/06/89	E 1065915	390,000	DEED		02-VERIFIED GOOD	COM. IMP.
CC RCN :				CC-RCNLD :		

\* 504 \* BUILDING VALUE SUMMARY

BLDG DESCRIPTION	VALUE	METHOD
01 WHSE		
ACT COST :	EFF YR: 50	OTH RCN :
SOURCE :	COND : 00	MARKET :
ACT TREND :	OB SOL : 46	INCOME :
	COMPL : 00	OTH RCNLD :
CC RCN :	\$330515	CC-RCNLD :
		\$133858

\* 504 \* ACCESSORY IMPROVEMENT VALUE SUMMARY

ENT. TYPE	ACT.COST	SR	RCN	EFYR	COND	RCNLD	VALUE
85-LOADING DOCKS							
8501 1-DOCK,LT.WOOD			\$338	0	25%	\$85	\$
8502 1-DOCK,LT.WOOD			\$141	0	25%	\$35	\$
87-RR-TRACKAGE							
8701			\$6440	0	25%	\$1610	\$

\* LAST COST INDEX UPDATE 01/01/77

INCOME APPROACH							COST APPROACH																								
USE	AREA	RATE	GROSS	VCL	EXP	NET	BASE	HEAT	SPRINK	ELEV.																					
INDUST																															
Bldg	240600	24%	69293	5%	15%	55954																									
<p>ACTUAL</p> <p>ANNUAL POTENTIAL GROSS</p> <p>LESS VAC. AND CL.</p> <p>EFFECTIVE GROSS</p> <p>MISC. INCOME</p> <p>LESS EXPENSES</p> <p>ANN. NET INCOME</p> <p>LESS INCOME INCOME TO P.P.</p> <p>LESS INCOME TO LAND</p> <p>( ) x ( ) + ( )</p> <p>LAND VALUE INT. TAX</p> <p>NET INCOME TO IMPS.</p> <p>CAPITALIZED AT</p> <p>( ) + ( ) + ( )</p> <p>INT. TAX RECAP.</p> <p>CAPITALIZED IMP. VALUE</p> <p>LAND VALUE</p> <p>EXCESS LAND</p> <p>TOTAL BY INCOME APPROACH</p>							<p>STORY/HGT.</p> <p>PERIM.</p> <p>AREA</p> <p>BASE</p> <p>HEAT</p> <p>SPRINK</p> <p>ELEV.</p> <p>MAINT - JAN - 07/91</p> <p>Remodel - outside bldg structure, new bay doors, new door and windows on north side of bldg, new lights &amp; electric heating in office area, new office heated but not cooled</p> <p>STY. FAC.</p> <p>HGT. FAC. New office build but paid for by owner</p> <p>AREA FAC. - old office space on south end of bldg has not been rehabilitated (unacc.)</p> <p>REF. COST</p> <p>COST MUL. ↑ walls not really usable</p> <p>LOCAL MUL.</p> <p>FIN. COST lease for SUD PAC 3800/mo. 24 years approx 10,000 SF - 13N<sup>2</sup> (unacc.)</p> <table border="1"> <thead> <tr> <th>STORIES</th> <th>AREA</th> <th>FIN. COST</th> <th>RCN BLDG 1</th> <th>RCN BLDG 2</th> </tr> </thead> <tbody> <tr> <td></td> <td></td> <td></td> <td></td> <td></td> </tr> </tbody> </table> <p>Floors are cracked but fairly level - still usable</p> <p>INCOME = 24060 x 24% = 58,841 x 5% x 15% = 65,279</p> <p>45279.6 ÷ 10% = 452,796</p> <p>SUBTOTAL (RCN)</p> <p>PHYSICAL DEPREC. Market 24060 SF x 24% = 651,840</p> <p>ECON. OR FUNCT. OBSOL.</p> <p>DEP. COST (RCNLD.) Selected value = \$650,000</p> <p>ACC. IMPS. (SEE BELOW)</p> <p>TOTAL IMPROVEMENTS hand - 459,400</p> <p>LAND Bldg - 190,600</p> <p>TOTAL BY COST APPROACH 650,000</p> <p>DATE COSTED TO:</p> <table border="1"> <thead> <tr> <th>ACC. IMPS.</th> <th>AREA</th> <th>COST</th> <th>DEP.</th> <th>RCNLD</th> </tr> </thead> <tbody> <tr> <td></td> <td></td> <td></td> <td></td> <td></td> </tr> </tbody> </table> <p>OTHER VALUE INDICATORS</p> <p>NET INC. ( 55954 ) ÷ ( 11% ) OAR = 508,672</p> <p>GROSS INC. ( ) x ( ) GRM. =</p> <p>NO. UNITS ( ) x ( ) / UNIT =</p> <p>AREA ( 240600 ) x ( 20 + exc. ) / SF = 555,640</p> <p>LAND CALC.: LAND 56,850 x 8% = 454,800</p> <p>WATER 1,150 x 4% = 4,600</p> <p>SELECTED VALUE LAND: 459,400</p> <p>IMPS: 64,600</p> <p>APPR. JAN TOTAL: 524,000</p> <p>DATE 4/10/89</p> <p>TOTAL</p>					STORIES	AREA	FIN. COST	RCN BLDG 1	RCN BLDG 2						ACC. IMPS.	AREA	COST	DEP.	RCNLD					
STORIES	AREA	FIN. COST	RCN BLDG 1	RCN BLDG 2																											
ACC. IMPS.	AREA	COST	DEP.	RCNLD																											

COMPARABLE SALES				
	E NO.	AMOUNT	DATE	DETAILS/REMARKS
1	915980	18.14	12/80	
2	1031371	24.51	11/88	
3	975078	21.81	12/86	
4	934000	20.90	04/87	

COMMENTS: Machine Power + Equipment

L/B = 2.41 (E. Marginal 20' x 20' x 20') 2.36 (without water supply)

5000 E Marginal Wy S.

Overall land value = (240600 x 2% x 8% = 254,400) Bldg value based on fair to poor cond.

" " = 459,400 - 254,400 = 174,400

Previous AV falls within the demonstrated value range - N/C in AV.



C/I PROPERTY VALUE SUMMARY RECORD

ACCOUNT NO. : 357320-1061-0

LOG/DATE : 320 03/06/87  
 STATUS : CURRENT 03/06/87  
 BLDG.CNT : 01  
 COMP.TYPE : 0  
 CNDO/TWN H:

FOLIO NO. : 03119- -  
 SEC-TWN-RNG : NE-19-24-04  
 AREA : 320  
 LEVY CODE : 0010  
 TAX STATUS : TAXABLE

\* ACTION CODE

- 1. COST COMP WITHOUT COMP SHEET
- 2. COST COMP WITH COMP SHEET
- X 3. FINAL VALUE/DATA UPDATE
- 4. REVIEW WITHOUT VALUE CHANGE
- 5. REVIEW WITH VALUE CHANGE
- 6. NO VALUE CHANGE, MOVE TO STATIC

\* 150 \* REVIEW STATUS

MAINTENANCE REVALUE, POST TO -- ROLL

\* 130 \* VALUE SUMMARY

CONTROL VAL 000780000 SEQ 01

ROLL	LAND	IMP	RLYR	06/27/86	CO#:	C-I	REVAL
	517000	263000	87				
LAST	517000	263000	TOTAL	DATE	TYPE	APR	RVR
			780000	06/25/86	S	999	000
APR	459,400	64,600	524,000	1/5/88	I	AHA	
RVR							

NEW CONSTRUCTION

\* 335 \* BUILDING PERMIT ACTIVITY

BLDG: TYPE	PERMIT DATE	VALUE	% COMPLETE	CALL-BACK
ADD	/ /		%	/ /

\* SALES ACTIVITY

DATE	AFF.#	SALE PRICE	INST.	REASON	VERIFICATION	CLASS
05/10/73	E 221708	165,000	REC		02-VERIFIED GOOD COM. IMP.	
CC RCN	:			CC-RCNLD :		

\* 504 \* BUILDING VALUE SUMMARY

BLDG DESCRIPTION	VALUE	METHOD
01 WHSE	\$	
ACT COST :	EFF YR: 50	OTH RCN :
SOURCE :	COND : 00	MARKET :
ACT TREND :	OBSOL : 46	INCOME :
	COMPL : 00	OTH RCNLD :
CC RCN :	\$330515	CC-RCNLD :
		\$133858

\* 504 \* ACCESSORY IMPROVEMENT VALUE SUMMARY

ENT. TYPE	ACT.COST	SR	RCN	EFYR	COND	RCNLD	VALUE
85-LOADING DOCKS							
8501 1-DOCK,LT.WOOD			\$338	0	25%	\$85	
8502 1-DOCK,LT.WOOD			\$141	0	25%	\$35	
87-RR-TRACKAGE							
8701			\$6440	0	25%	\$1610	

\* LAST COST INDEX UPDATE 01/01/77

\* 125 \* LAND VALUE SUMMARY

CHG	LINE	DESCRIPTION	ASFZ	UNIT VALUE	SIZE	VALUE
	1	LAND	SITE	\$350.		\$300
	1	LAND	S	800	X 56850	= 454800

A	Z	FRONTAGE	S	8.00	X	1150	=	4600
-	-	-	-	-	X	-	=	-
-	-	-	-	-	X	-	=	-
-	-	-	-	-	X	-	=	-

LAND VALUE TOTAL \$300

\* 160 \* NOTE:

\* END ACCOUNT NUMBER 357320-1061-0

FOLIO NO. 3119

PARCEL NO. 357320-1061

CLASS/QUAL. <u>RIC</u>		M-S PAGE		STORY/HGT.									
YR. BLT. <u>32/50</u>		CONDITION		PERIM.									
E. Y./REL. <u>1</u>		NO. UNITS/A. U. S. <u>1</u>		AREA									
INCOME APPROACH						COST APPROACH							
USE	AREA	RATE	GROSS	VCL	EXP	NET	BASE						
<u>INDUST</u>	<u>24,060</u>	<u>25</u>	<u>72,180</u>	<u>10%</u>	<u>10%</u>	<u>\$7,744</u>	HEAT						
							SPRINK						
							ELEV.						
ACTUAL						ECONOMIC							
ANNUAL POTENTIAL GROSS						TOTAL BASE							
LESS VAC. AND CL.						STY. FAC.							
EFFECTIVE GROSS						HGT. FAC.							
MISC. INCOME						AREA FAC.							
LESS EXPENSES						REF. COST							
ANN. NET INCOME						COST MUL.							
LESS INCOME INCOME TO P. R.						LOCAL MUL.							
LESS INCOME TO LAND						FIN. COST							
$( \quad ) \times ( \quad + \quad )$ LAND VALUE INT. TAX													
NET INCOME TO IMPS.						STORIES							
CAPITALIZED AT						AREA							
$( \quad ) + ( \quad ) + ( \quad )$ INT. TAX RECAP.						FIN. COST							
CAPITALIZED IMP. VALUE						RCN BLDG. I							
LAND VALUE						RCN BLDG. 2							
EXCESS LAND													
TOTAL BY INCOME APPROACH						SUBTOTAL (RCN)							
OTHER VALUE INDICATORS						PHYSICAL DEPREC.							
NET INC. ( <u>57,744</u> ) ÷ ( <u>.11</u> ) OAR = <u>524,945</u>						ECON. OR FUNCT. OBSOL.							
GROSS INC. ( ) × ( ) GRM. =						DEP. COST (RCNLD.)							
NO. UNITS ( ) × ( ) / UNIT =						ACC. IMPS. (SEE BELOW)							
AREA ( ) × ( ) \$/SF =						TOTAL IMPROVEMENTS							
$\text{LAND } 56,850 \text{ @ } 8.00 = 454,800$ $\text{LAND CALC. WATER } 1,150 \text{ @ } 4.00 = 4,600$						LAND							
SELECTED VALUE						TOTAL BY COST APPROACH							
LAND : <u>459,400</u>						DATE COSTED TO:							
IMPS : <u>4,600</u>						ACC. IMPS.							
TOTAL : <u>524,000</u>						AREA							
APPR. <u>AHA</u>						COST							
DATE <u>1-5-87</u>						DEP.							
						RCNLD							
						TOTAL							

COMPARABLE SALES			
E NO.	AMOUNT	DATE	DETAILS/REMARKS
1			
2			
3			
4			

COMMENTS:

MAKING POWER & EQUIP. - 5053 E. MARGINAL WY S,  
RAIL ACCESS  
VACATED OLD INDUSTRIAL BLDG  
FOR SALE THROUGH HARPER - BOND







C&I REAL PROPERTY CHARACTERISTIC RECORD

ACCOUNT NO. : 357320-1061-0

LOG/DATE : DC1 10/10/83	FOLIO, SUB-L, SUB-N : 03119- -
BLDGS : 1	1/4, SEC, TWN, RNG : NE-19-24-04
COMP : 0	AREA : 320
CONDO/TWN H :	LEVY CODE (LEVY) : 0010
LUSE, OWNSP : 637	TAX STATUS (STAT) : TAXABLE

PROP. NAME (DESCR): MARINE POWER & EQUIP  
ADDRESS : 5053 E MARGINAL WAY

RT/BX ADDR FR PREF ST-NAME ST-TYPE SUFX

\* SITE DESCRIPTION L-DATE : 10/10/83 APPRL : PST

WIDTH :	GRADE :	NGHBR :	VIEW :
DEPTH :	USABLE :		WF-REC :
SIZE : 36300.00	LOCAT : CORNER		METRO :
UNIT: S			
TOPOG :	ACCESS : STREET	RAIL :	VISUAL : YES
SHAPE : IRREGULAR	PAVING :	WF-COM :	PRKNG :

\* USE RESTRICTIONS

DRNG. :	GRADING :	GAS :	INHARM :
FILL. :	SLIDE :	SEWER :	NUISAN :
PILE. :	POWER :	ST-SWR :	
PERC. :	WATER :		

ZONE : IH	ZCODE : INDUSTRI	
JURIS : SEATTLE	CONFORM :	HBU :
SMA :	RIGHTS :	
FLOOD :	DEED :	ROW :
HIST. :	HEALTH :	ESMT. :

\* BUILDING NUMBER 0 DESCRIPTION (BLDGID) : WHSE  
 YEAR BUILT (YR-BLT): 1932 YR-EFF : 1950 ADD-PAR:  
 LOT COVERAGE (COVERAGE): 23000 LEASE : NO LEASEOWN: NO  
 MAX. STORIES (STORIES): 99 BUILDING GRADE (BGRADE): AVERAGE

* INTERIOR AREAS ARE IN MORE THAN ONE SECTION	* INTERIOR USE AREA NUMBER 0
	USE : H
	A-AREA : 24060 A-HEAT :
	MEASURE: N
	FLOORS : A-AIR ;
	A-QUAL : SPRNK : 1-EX.WET
	A-ELEV : NO ELECT : NONE
	PLUMB : NONE
	UNITS :

\* BUILDING NUMBER 1 DESCRIPTION (BLDGID) : WHSE  
 YEAR BUILT (YR-BLT): 1932 YR-EFF : 1950 ADD-PAR:  
 LOT COVERAGE (COVERAGE): LEASE : NO LEASEOWN: NO  
 MAX. STORIES (STORIES): 1 BUILDING GRADE (BGRADE):

* INTERIOR AREAS ARE IN MORE THAN ONE SECTION	* INTERIOR USE AREA NUMBER 0
	USE : H
	A-AREA : 24060 A-HEAT :
	MEASURE: N
	FLOORS : A-AIR ;
	A-QUAL : SPRNK :
	A-ELEV : NO ELECT : NONE
	PLUMB : NONE
	UNITS :

* BUILDING SECTION NUMBER 1	* INTERIOR USE AREA NUMBER 0
TYPE : D12-WAREHOUSE	USE : H
CLASS : WALL :	A-AREA : 22064 A-HEAT :
	MEASURE: N
S-QUAL :	FLOORS : A-AIR ;
STRYS : 0	ROOF : SPRNK :
HGT : 22	S-HEAT : A-ELEV : NO ELECT : NONE
S-AREA : 999999	S-AIR : PLUMB : NONE

PERIM : ELEV : 0 UNITS :  
 ESCL : 0

\* BUILDING SECTION NUMBER 2 \* INTERIOR USE AREA NUMBER 0  
 TYPE : D95-OFFICE AREA USE : H  
 CLASS : WALL : A-AREA : 936 A-HEAT :

S-QUAL : FLOOR : FLOORS : A-AIR ;  
 STRYS : 0 ROOF : A-QUAL : SPRNK :  
 HGT : 12 S-HEAT : A-ELEV : NO ELECT : NONE  
 S-AREA : 999999 S-AIR : PLUMB : NONE  
 PERIM : ELEV : 0 UNITS :  
 ESCL : 0

\* BUILDING SECTION NUMBER 3 \* INTERIOR USE AREA NUMBER 0  
 TYPE : D USE : H  
 CLASS : WALL : A-AREA : 1060 A-HEAT :

S-QUAL : FLOOR : FLOORS : A-AIR ;  
 STRYS : 0 ROOF : A-QUAL : SPRNK :  
 HGT : 10 S-HEAT : A-ELEV : NO ELECT : NONE  
 S-AREA : 999999 S-AIR : PLUMB : NONE  
 PERIM : ELEV : 0 UNITS :  
 ESCL : 0

\* ACCESSORY IMPROVEMENTS

	ENT.	COST TYPE	YR	AREA	NO. Q	LNTH.	CAP.	HGT.	DB
85-LOADING DOCKS	01	1-DOCK,LT. WOOD	0	60	2	C			
85-LOADING DOCKS	02	1-DOCK,LT. WOOD	0	50	1	C			
87-RR TRACKAGE	01		0				230		

\* END OF ACCOUNT NUMBER 357320-1061-0

*Killed Merge to 1061*

C/I DATA COLLECTION AND DISPLAY FORM (100) ACCOUNT NO: ~~357320-1060-0~~  
LOG/DATE: DS4 10/12/83 DELETE /\_\_\_/ FOLIO: 03119- -  
LEVY CODE: 0010 LAST UPDATE: 10/12/83 BY: PST AREA: 320  
TAX STATUS: TAXABLE APPR ID: MO DA YR INDUSTRIAL AREA  
Q/SC/TW/RG: NE/19/24/04

LAND USE: 904 PROP NAME: VACANT  
(105)  
PROPERTY ADDRESS: 5001 E MARGINAL WY  
(110)  
RB NUM FR PR STREET NAME TY SU

(112)\*\*\*\*\* COMMERCIAL/INDUSTRIAL LAND RECORD \*\*\*\*\*

ZONING JURIS/\_\_\_ SEATTLE % USABLE/\_\_\_ 100  
ZONE ACTUAL/\_\_\_ IH TOPOGRAPHY/\_\_\_ LEVEL  
ZONE CODE/\_\_\_ INDUSTRIAL SHAPE/\_\_\_ IRREGULAR  
LOT SIZE/\_\_\_ 22,490.00 ACCESS/\_\_\_ STANDARD  
UNIT/S\_A\_ SQFT VISUAL EXPOSURE/\_\_\_ STANDARD  
CORNER LOT/Y\_N\_ NO OPEN SPACE CLASS. NO  
WATERFRONT DN/\_ DUWAMISH RESTRICTIVE CONDITIONS/Y\_N\_ NO

(335)\*\*\*\*\* PERMIT ACTIVITY \*\*\*\*\*

ACT	BLDG:	TYPE	PERMIT DATE	VALUE	% COMPLETE	CALL-BACK
---					___%	___/___
---					___%	___/___
---					___%	___/___
ADD	---		___/___/___	---	___%	___/___

(510)++DEL ALL BLDGS /\_\_\_/\*\*\*\*\* PROPERTY WIDE IMPROVEMENTS SUMMARY \*\*\*\*\*

DESC: TOTAL BLDGS ON PROPERTY/\_\_\_ 0  
GROSS AREA (ALL BLDGS)/\_\_\_ 0  
YEAR BLT/\_\_\_ 0 CLASS/\_\_\_ NET AREA (ALL BLDGS)/\_\_\_ 0  
EFF YEAR/\_\_\_ 0 QUAL/\_\_\_ MULTI-USE/Y\_N\_  
LOT COVERAGE/\_\_\_ 0 MULTI-PARCEL PROP/Y\_N\_  
NUMBER OF UNITS/\_\_\_ 0

(500)\*\*\*\*\* INDIVIDUAL BUILDING DETAILS \*\*\*\*\*

BLD	CL	QU	DESCRIPTION	NU	GROSS	NET	%	HE	SP
NUM	AS	AL		ST	AREA	AREA	YB/EY	CMP	AT KL
#1							___/___		N
#2							___/___		N
#3							___/___		N
#4							___/___		N

(520)\*\*\*\*\* INTERIOR SECTION DETAILS \*\*\*\*\*

BLD#	SECT 1		SECT 2		SECT 3		SECT 4	
	AREA	STR-HT	AREA	STR-HT	AREA	STR-HT	AREA	STR-HT
1		___/___		___/___		___/___		___/___
2		___/___		___/___		___/___		___/___
3		___/___		___/___		___/___		___/___
4		___/___		___/___		___/___		___/___

(589)\*\*\*\*\* ACCESSORY IMPROVEMENT SUMMARY \*\*\*\*\*

ACT	ENT	DESCRIPTION	ACT	ENT	DESCRIPTION
___/___	(1)	-----	___/___	(2)	-----

(160)\*\*\*\*\* COMMENTS \*\*\*\*\*

110 % LESS DEMOLISHED SHED

C/I PROPERTY VALUE SUMMARY RECORD

ACCOUNT NO. : 357320-1061-*PP*

LOGG/DATE : 320 03/09/84  
 STATUS : CURRENT 03/09/84  
 BLDG.CNT : 01  
 COMP.TYPE : 0  
 CNDO/TWN H:

FOLIO NO. : 03119- -  
 SEC-TWN-RNG : NE-19-24-04  
 AREA : 320  
 LEVY CODE : 0010  
 TAX STATUS : TAXABLE

\* ACTION CODE

- \_\_\_ 1. COST COMP WITHOUT COMP SHEET
- \_\_\_ 2. COST COMP WITH COMP SHEET
- X 3. FINAL VALUE/DATA UPDATE
- \_\_\_ 4. REVIEW WITHOUT VALUE CHANGE
- \_\_\_ 5. REVIEW WITH VALUE CHANGE
- \_\_\_ 6. NO VALUE CHANGE, MOVE TO STATIC

\* 150 \* REVIEW STATUS

MAINTENANCE REVALUE, POST TO \_\_\_ ROLL

\* 130 \* VALUE SUMMARY

CONTRCL VAL 000447500 SEQ 01

ROLL	LAND	IMP	RLYR	DATE	CO#	B	APR	RVR
	217000	230500	85	12/13/83	B	6986	MERGER	
LAST	146000	180500	TOTAL	04/19/82	S	999		000
APR	<u>517,000</u>	<u>263,000</u>	<u>780,000</u>	<u>3/29/83</u>	<u>I</u>	<u>PST</u>		
RVR				<u>/ /</u>				

NEW CONSTRUCTION

\* 335 \* BUILDING PERMIT ACTIVITY

BLDG:	TYPE	PERMIT DATE	VALUE	% COMPLETE	CALL-BACK
ADD		/ /		%	/ /

\* SALES ACTIVITY

DATE	AFF.#	SALE PRICE	INST.	REASON	VERIFICATION	CLASS
05/10/73	E 221708	165,000	REC		02-VERIFIED GOOD COM. IMP.	
CC RCN	:			CC-RCNLD :		

\* 504 \* BUILDING VALUE SUMMARY

BLDG DESCRIPTION	VALUE	METHOD
01 WHSE	\$	
ACT COST :	EFF YR: 50	OTH RCN :
SOURCE :	COND : 00	MARKET :
ACT TREND :	OBSOL : 46	INCOME :
CC RCN :	COMPL : 00	OTH RCNLD:
	\$330515	CC-RCNLD :
		\$133858

\* 504 \* ACCESSORY IMPROVEMENT VALUE SUMMARY

ENT. TYPE	ACT.COST	SR	RCN	EFYR	COND	RCNLD	VALUE
85-LOADING DOCKS							
8501 1-DOCK,LT.WOOD			\$338	0	25%	\$85	\$
8502 1-DOCK,LT.WOOD			\$141	0	25%	\$35	\$
87-RR-TRACKAGE							
8701			\$6440	0	25%	\$1610	\$

\* LAST COST INDEX UPDATE 01/01/77

\* 125 \* LAND VALUE SUMMARY

CHG	LINE	DESCRIPTION	ASFZ	UNIT VALUE	SIZE	VALUE
<u>C</u>	<u>1</u>		<u>2</u>	\$3.50	36300.	\$127000
					X	= <u>517,000</u>

REFERENCE

C/I PROPERTY VALUE SUMMARY RECORD ACCOUNT NO. : 357320-1061-0  
 LOG/DATE : 320 01/22/80 FOLIO NO. : 03119- -  
 STATUS : CURRENT SEC-TWN-RNG : NE-19-24-04  
 BLDG.CNT : 01 AREA : 320  
 COMP.TYPE : 0 LEVY CODE : 0010  
 CONDO. : TAX STATUS : TAXABLE

\* ACTION CODE

- 1. COST COMP WITHOUT COMP SHEET
- 2. COST COMP WITH COMP SHEET
- X 3. FINAL VALUE/DATA UPDATE
- 4. REVIEW WITHOUT VALUE CHANGE
- 5. REVIEW WITH VALUE CHANGE
- 6. NO VALUE CHANGE, MOVE TO STATIC

\* 150 \* REVIEW STATUS

CHG	RVW	ENTRY	CALLBACK DATE
ADD	CODE	DATE	
		___/___/___	___/___/___

\* 130 \* VALUE SUMMARY

CONTROL VAL 00213600 SEQ 01

ROLL	LAND	IMP	RLYR	01/07/79	CO#:	C-I	REVAL
				DATE	TYPE	APR	RVR
	95200	118400	80	01/03/79	S	999	000
LAST	95200	118400	TOTAL	213600			
APR	127000	190800	217000	51880	F	12	
RVR				1/1			

\* 335 \* BUILDING PERMIT ACTIVITY

BLDG:	TYPE	PERMIT DATE	VALUE	% COMPLETE	CALL-BACK
ADD		___/___/___		___%	___/___/___

\* SALES ACTIVITY

DATE	AFF.#	SALE PRICE	INST.	REASON	VERIFICATION	CLASS
05/10/73	E 221708	165,000	REC		02-VERIFIED GOOD COM. IMP.	

\* 504 \* BUILDING VALUE SUMMARY

BLDG DESCRIPTION	VALUE	METHOD
01 WAREHOUSE RADFORD	\$	
ACT COST :	EFF YR: 32	OTH RCN :
SOURCE :	COND : 00	MARKET :
ACT TREND :	OBSOL : 46	INCOME :
	COMPL : 00	OTH RCNLD :
CC RCN. : \$330515		CC-RCNLD : \$121365

\* 504 \* ACCESSORY IMPROVEMENT VALUE SUMMARY

ENT. TYPE	ACT.COST	SR	RCN	EFYR	COND	RCNLD	VALUE
85-LOADING DOCKS							
8501 1-DOCK,LT.WOOD	\$338			0	25%	\$85	
8502 1-DOCK,LT.WOOD	\$141			0	25%	\$35	
87-RR-TRACKAGE							
8701	\$6440			0	25%	\$1610	

\* LAST COST INDEX UPDATE 01/01/77

\* 125 \* LAND VALUE SUMMARY

CHG	LINE	DESCRIPTION	ASFZ	UNIT VALUE	SIZE	VALUE
A	1		S	350	36500	127050
					X	=
					X	=



Killed Merge to 1061

C/I PROPERTY VALUE SUMMARY RECORD

ACCOUNT NO. : ~~557320-1060-0~~

LOG/DATE : 320 01/22/80

FOLIO NO. : 03119- -

STATUS : CURRENT

SEC-TWN-RNG : NE-19-24-04

BLDG.CNT : 01

AREA : 320

COMP.TYPE : 0

LEVY CODE : 0010

CONDO. :

TAX STATUS : TAXABLE

\* ACTION CODE

- 1. COST COMP WITHOUT COMP SHEET
- 2. COST COMP WITH COMP SHEET
- 3. FINAL VALUE/DATA UPDATE
- 4. REVIEW WITHOUT VALUE CHANGE
- 5. REVIEW WITH VALUE CHANGE
- 6. NO VALUE CHANGE, MOVE TO STATIC

\* 150 \* REVIEW STATUS

CHG	RVW	ENTRY	CALLBACK DATE
CODE	DATE	DATE	
ADD		___/___/___	___/___/___

\* 130 \* VALUE SUMMARY

CONTROL VAL 00106800 SEQ 01

ROLL	LAND	IMP	RLYR	01/07/79	CO#:	C-I	REVAL
			TOTAL	DATE	TYPE	APR	RVR
LAST	59000	47800	106800	01/03/79	S	999	000
APR	61800	50000	111800	5,8,80	5	12	
RVR				1 1			

\* 335 \* BUILDING PERMIT ACTIVITY

BLDG:	TYPE	PERMIT DATE	VALUE	% COMPLETE	CALL-BACK
ADD		___/___/___		%	___/___/___

\* SALES ACTIVITY

DATE	AFF.#	SALE PRICE	INST.	REASON	VERIFICATION	CLASS
07/03/73	E 226164	48,500	DEED		21-EXCHANGE	COM. IMP.

\* 504 \* BUILDING VALUE SUMMARY

VALUE METHOD

BLDG DESCRIPTION	VALUE	METHOD
01 PIONEER TOWING CD	\$	
ACT COST :	EFF YR: 0	OTH RCN :
SOURCE :	COND : 10	MARKET :
ACT TREND :	OBSOL : 00	INCOME :
	COMPL : 00	OTH RCNLD :
CC RCN. :	\$29048	CC-RCNLD :
		\$2905

\* 504 \* ACCESSORY IMPROVEMENT VALUE SUMMARY

ENT. TYPE	ACT.COST	SR	RCN	EFYR	COND	RCNLD	VALUE
79-MARINE DOCKS							
7901 4-PIER, SHIP			\$163531	0	25%	\$40883	
83-CRANEWAYS							
8301 2-OUTDOOR			\$13248	0	25%	\$3312	
87-RR-TRACKAGE							
8701			\$10780	0	25%	\$2695	
88-STORAGE TANKS							
8801 6-FUEL, UNDERGRND			\$3120	0	25%	\$780	
89-OTHER							
8901 SHELLS				00	00%	\$0	\$200

8902 SHELLS

00 00%

\$0

\$200

8903 SHELLS

00 00%

\$0

\$225

\* LAST COST INDEX UPDATE 01/01/77

\* 125 \* LAND VALUE SUMMARY

CHG	LINE	DESCRIPTION	ASFZ	UNIT VALUE	SIZE	VALUE
A	1		5	2 <sup>1/2</sup>	X 22490 =	61847
					X	=
					X	=
					X	=
					X	=

LAND VALUE TOTAL

\$0

\* 160 \* NOTE:

*110% less demolished shed.*

\* END ACCOUNT NUMBER 357320-1060-0

*all improvements are in very poor condition.*



826  
12-21-71

2 of 4

FOLIO  
3119

PERMIT NO.

DATE

BLDG.#

FOR REFERENCE ONLY

ADDITION INDUSTRIAL 7000

Section 19 Twp 24 Range 4 E.W.M. Block 23 Lot or 15+16 PORTIN

Tax Lot \_\_\_\_\_ Tract QUINCY OCC

Address 5001 EMERALD WAY DOCK C

BLDG # BLDG 2

Scale: \_\_\_\_\_ to 1 Ft.

*AT*

Fee Owner PIONEER TOWING CO Architect \_\_\_\_\_ Contractor \_\_\_\_\_  
Zoning \_\_\_\_\_ Condition of Exterior F Interior \_\_\_\_\_ Foundation \_\_\_\_\_ Floor Plan: Good \_\_\_\_\_ Accept. \_\_\_\_\_ Poor \_\_\_\_\_

USE <u>DOCK</u>	ROOF CONSTRUCTION	FLOOR FINISHES	PLUMBING <u>NB</u>
	No. Stories _____ No. Stories _____ No. Rooms _____ Basement _____ No. Offices _____ Unit _____ No. Apartments _____ 1 rm. <input type="checkbox"/> 2 rm. <input type="checkbox"/> 3 rm. <input type="checkbox"/> 4 rm. <input type="checkbox"/> 5 rm. <input type="checkbox"/> 6 rm. <input type="checkbox"/>	Frame-Joist _____ Mill-Deck _____ Rein. Conc. _____ GLB _____ Steel Fr. _____ Metal Deck _____ Trusses _____ Span _____ Wood _____ Steel _____	Fir <input type="checkbox"/> Maple <input type="checkbox"/> Oak <input type="checkbox"/> 2x6TG <input type="checkbox"/> Lino <input type="checkbox"/> 3x6TG <input type="checkbox"/> Cement <input type="checkbox"/> Lgtwgt. Conc. <input type="checkbox"/> Terrazzo <input type="checkbox"/> Asphalt Tile <input type="checkbox"/> Vinyl Tile <input type="checkbox"/>

Date Built P 1938 Date Add. Built \_\_\_\_\_  Finished  Unfinished  Remodeled  
Effective Age 25 Years Future Life \_\_\_\_\_ Years  
Dep. for Cond. \_\_\_\_\_ Dep. for Ob. \_\_\_\_\_ Dep. for Es. \_\_\_\_\_ Total \_\_\_\_\_

TYPE OF CONSTRUCTION	FACTOR	ITEM	DIMENSIONS	SQ. FT. AREA	FACTOR	COST	HEATING <u>NB</u>
Frame			X				Elec. _____ Oil _____ Gas _____
Metal-Prefab			X				H.W. _____ St. _____ H.A. _____
Ordinary Masonry			X				B.Bd. _____ Suspended _____
Mill Construction			X				FHA _____ Pipeless _____
Class A Rein. Conc.			X				A. Cond. _____ Wall Unit _____
Stru. Steel and Conc.							Comb. Unit _____ Custom _____
Struct. Steel, Frame							Refrig. _____ Convactor _____
or _____							Heat Pump _____ Fireplace _____

QUALITY-TYPE	YEAR	ASSESSED VALUE
Good _____ Med. _____ Cheap _____		

FOUNDATION	Mud Sill <input type="checkbox"/> Post Pier <input type="checkbox"/>	Conc. <input type="checkbox"/> Brick <input type="checkbox"/>	Load Hgt. <input type="checkbox"/> Piling <input type="checkbox"/>
------------	--	---	--

BASEMENT	MISC. TANKS, Etc.	ELEVATORS	DOCKS AND PIERS	WIRING
Full _____ % Part. _____ Sub-Basement _____ Size _____ Garage <input type="checkbox"/> No. Cars _____ Floors _____ Plastered <input type="checkbox"/> Pl. Bd. _____ No. Apartments _____ Service Rooms _____	HOISTS: Elec. Hydr. _____ <u>TRACK OPER 144LF</u> <u>10T 25Y</u>	Pass. _____ Frght _____ Auto. _____ Elec. _____ Man. _____ Hydr. _____ Doors-Auto _____ Man. _____ Escalators _____ Stops _____ Speed _____	Hyv. _____ Med. _____ Lgt. _____ Untrid. Pile Tmbr. _____ Conc. Piles & Bms _____ Trid. Pile Tmbr. _____ Paved _____ Dolphins _____ Dock <u>6944B</u>	Knob & Tube _____ Flex. Cgble _____ Conduit _____ Pwr. Wiring _____ Range Wiring _____ Outlets _____

EXTERIOR WALL CONST.	C. Hgt.	GROUND FLOOR AREA
Single <input type="checkbox"/> Double <input type="checkbox"/> Stud Walls _____ Brick _____ Pil. <input type="checkbox"/> Conc. _____ Pil. <input type="checkbox"/> Rein. Conc. Skeleton _____ Str. Stl.-Frame _____ Pre-Fab Metal _____ Tilt-Up _____ Filler Wall _____ Curtain Wall _____	SB B 1 2 3 4 5 6 7 8 9 10 11 12 13 14 15	TOTAL FLOOR AREA <u>1/2 = 5'</u>

EXTERIOR FACING	INSULATION
Siding _____ Stucco _____ Shakes _____ Marblecrete _____ Brick <input type="checkbox"/> Veneer _____ Conc. <input type="checkbox"/> Conc. Blk. _____	Ext. _____ Partitions _____ Roof _____ Floor _____

FLOOR CONSTRUCTION	INTERIOR TRIM
Joist x _____ x _____ O.C. _____ Mill _____ Car Deck _____ R. Conc. _____ Elev. _____ Steel _____ GLB. _____	Fir _____ Birch _____ Mah. _____ Oak _____ Mtl _____ Wood _____ Metal Doors _____ Wood _____ Metal Sash _____ Stained _____ Varnish _____ Painted _____ Unfin. _____

ROOF COVERING	
Bit.-Up _____ Tar.&Gr. _____ Comp. _____ Metal _____	

217  
DOCK

old Not safe !! 5-8-80

12-21-71  
 1 of 1  
 FOLIO 3119  
 PERMIT NO.  
 DATE

ADDITION INDUSTRIAL  
 Section 19 Twp. 24 Range 4 Ewm. Block 23 Lot or 15816 Tract 1061  
 Address 5053 E MARGINAL WAY  
 RENT OVER BLDG 4  
 WF-2  
 2/3/72

FOR REFERENCE ONLY  
 156X 0-0  
 REMNANT

Fee Owner RUDFORD & CO Architect Contractor  
 Condition of Exterior FAIR Interior FAIR Foundation FAIR Floor Plan: Good Accept. Good

USE	ROOF CONSTRUCTION	FLOOR FINISHES	Tile	Plumbing
7 No. Stories 12 No. Rooms 9 No. Offices No. Apartments 1 rm. 2 rm. 3 rm. 4 rm. 5 rm. 6 rm.	3508 WD Fram. Lam. <input type="checkbox"/> Mill Construction Rein. Concrete No. Trusses 1 Wood <input type="checkbox"/> Steel ROOFING MATERIAL Tar and Gravel	Fir <input type="checkbox"/> Maple Oak <input type="checkbox"/> 2"x6" T&G Lino. <input type="checkbox"/> 3"x6" T&G Cement Terrazzo Raccolith Tile ASP	<input type="checkbox"/> Lino. Baths <input type="checkbox"/> Fl. <input type="checkbox"/> Walls Sq. Ft. Floors Sq. Ft. Walls Lin. Ft. Dr. Bds. Sq. Ft. Floors Sq. Ft. Walls Lin. Ft. Dr. Bds.	11 No. Fixtures 5 Toilets 4 Tub, Leg or Pem. 4 Basins, Ped. 1 Sinks 1 Urinals 1 Showers (Tub) (Stall) 1 Laundry Trays 1 H. W. Tank Fl. Drains <input type="checkbox"/> Sprink. Sys. No. Hds.

TYPE OF CONSTRUCTION


Frame  Double  
 Single  Double  
 Ordinary Masonry  
 Mill Construction  
 Class A Rein. Con.  
 Stru. Steel and Con.  
 Tile  Brick  
 Con.  Rein. Con.  
 Good  Med.  Cheap

FOUNDATION

Mud Sills  
 Post and Pier  
 Brick  
 Concrete  
 Pile

BASEMENT

Full  %  
 Sub-Basement  
 Size  
 Garage  No. Cars  
 Floors  
 Plastered  
 Living Rooms  
 Service Rooms



HEATING

396 X 500  
 Stove  
 Pipeless Furnace  
 Gravity H. A.  
 Air Cond., Fan  
 Suspended Gas, Hot Water  
 Steam Heat  
 Hot Water  
 Oil Burner

Year	Assessed Value
1965	15,200 AD-C3
1966	20,100 LL-G4

EXTERIOR WALL CONST.

Single  Double  
 2" x 4" Stud Walls  
 2" x 6" Stud Walls  
 Brick Walls  
 Brick with Pilasters  
 Concrete Walls  
 Con. with Pilasters  
 Tile Walls  
 Rein. Con. Skel.  
 Filler Walls  
 Laminated Walls

INTERIOR WALLS

Stud and Plaster  
 Lam.  Plastered  
 Plywood  
 Ceiled  
 Plaster Board  
 Painted  
 Stain  Varnish  
 Kalsomine  
 Whitewashed  
 Unfinished

C. H.	GROUND FLOOR AREA
	23600
TOTAL FLOOR AREA	
	24140

SEE SUPL PLAN

EXTERIOR FACING

Siding  Shingles  
 Shakes  Stucco  
 Brick Veneer  
 Kind  
 Stone  Cast S.  
 Terra Cotta  
 Enamel Glass  
 Trim

INTERIOR TRIM

Fir OFF  
 Mah.  Oak  
 Metal  
 WOOD Doors  
 METAL Windows  
 Stained  
 Varnished  
 Painted OFF  
 Unfinished WISE

FLOOR CONSTRUCTION

Joint Con. Size  
 350 sq. Deck High  
 O.C.  
 In Bridg.   
 Mill Construction  
 Rein. Con. SLAB

Other Buildings	Construction	Floor	Roof	Stories	Dimensions	S. F. Area	Factor	Value	% Dep.	Deprec.	Net Value
Garage											



FOLIO 3119  
 PERMIT NO.  
 DATE  
 Fee Owner  
 Condition of Exterior

ADDIT Section  
 Address  
 357320-1061  
 3119  
 JUNE 06/27/91

ONLY 1061  
 SENT OVER  
 BLDG #4  
 2/2/91  
 Good

USE WAREHOUSE  
 No. Stories  
 No. Rooms  
 Basement  
 No. Offices  
 No. Apartments  
 1 rm. 2 rm. 3 rm.  
 4 rm. 5 rm. 6 rm.

TYPE OF CONSTRUCTION  
 Frame  
 Single Double  
 Ordinary Masonry  
 Mill Construction  
 Class A Rein. Con.  
 Stru. Steel and Con.  
 Tile Brick  
 Con. Rein. Con.  
 Good Med. Cheap

FOUNDATION  
 Mud Sills  
 Post and Pier  
 Brick  
 Concrete  
 Pile

BASEMENT  
 Full %  
 Sub-Basement  
 Size  
 Garage No. Cars  
 Floors  
 Plastered  
 Living Rooms  
 Service Rooms

EXTERIOR WALL CONST.  
 Single Double  
 2" x 4" Stud Walls  
 2" x 6" Stud Walls  
 Brick Walls  
 Brick with Pilasters  
 Concrete Walls  
 Con. with Pilasters  
 Tile Walls  
 Rein. Con. Skel.  
 Filler Walls  
 Laminated Walls

EXTERIOR FACING  
 Siding Shingles  
 Shakes Stucco  
 Brick Veneer  
 Kind  
 Stone Cast S.  
 Terra Cotta  
 Struc. Glass  
 Trim

FLOOR CONSTRUCTION  
 Joist Con. Size  
 O.C. In Bridg.  
 Mill Construction  
 Rein. Con.

Date Built 1932  
 Effective Age 10 Years  
 Dep. for Cond. Dep. for Ob.  
 Finished  Unfinished  Remodeled



Man. Hyd. Paved  
 Hoists: Elec. Hyd.

PLUMBING  
 Walls  
 Floors  
 Walls  
 Dr. Bds  
 Floors  
 Walls  
 Dr. Bds  
 Kit's Fl. Walls

HEATING  
 Stove  
 Pipeless Furnace  
 Gravity H. A.  
 Air Cond., Fan  
 Suspended Gas, Hot Water  
 Steam Heat  
 Hot Water  
 Oil Burner

Year	Assessed Value
1955	15,700
1960	22,100

INTERIOR WALLS  
 Stud and Plaster  
 Lam. Plastered  
 Plywood  
 Ceiled  
 Plaster Board  
 Painted  
 Stain Varnish  
 Kalsomine  
 Whitewashed  
 Unfinished

INTERIOR TRIM  
 Fir  
 Mah. Oak  
 Metal  
 Doors  
 Windows  
 Stained  
 Varnished  
 Painted  
 Unfinished

C. H.  
 GROUND FLOOR AREA 23800  
 TOTAL FLOOR AREA 24140

SEE SOIL PLAN

Other Buildings	Construction	Floor	Roof	Stories	Dimensions	S. F. Area	Factor	Value	% Dep.	Deprec.	Net Value
Garage											



12-21-71  
 1061  
 FOLIO 3119  
 PERMIT NO.  
 DATE

ADDRESS  
 ADDRESS

436X  
 REMAIN  
 1061  
 RENT OVER  
 BLDG #4  
 WF-2  
 2/3/72  
 Good

Fee Owner RUFORD & CO  
 Condition of Exterior FAIR

USE WHSE  
 1 No. Stories  
 No. Stores  
 12 No. Rooms  
 Basement  
 9 No. Offices INCL MEZZ  
 No. Apartments  
 1 rm. 2 rm. 3 rm.  
 4 rm. 5 rm. 6 rm.

TYPE OF CONSTRUCTION  
 Frame  
 Single Double  
 Ordinary Masonry  
 Mill Construction  
 Class A Rein. Con.  
 Stru. Steel and Con.  
 Tile Brick  
 Con. Rein. Con.  
 Good Med. Cheap


FOUNDATION  
 Mud Sills  
 Post and Pier  
 Brick  
 Concrete  
 Pile

BASEMENT N/A  
 Full %  
 Sub-Basement  
 Size  
 Garage No. Cars  
 Floors  
 Plastered  
 Living Rooms  
 Service Rooms

EXTERIOR WALL CONST.  
 Single Double  
 2" x 4" Stud Walls  
 2" x 6" Stud Walls  
 Brick Walls  
 Brick with Pilasters  
 Concrete Walls  
 Con. with Pilasters  
 Tile Walls  
 Rein. Con. Skel.  
 Filler Walls  
 Laminated Walls

EXTERIOR FACING  
 Siding Shingles  
 Shakes Stucco  
 Brick Veneer  
 Kind  
 Stone Cast S.  
 Terra Cotta  
 Enam. Glass  
 Trim

FLOOR CONSTRUCTION  
 Mill Construction  
 Rein. Con. SLAB



Man.	Hyd.	Plated Pipes only	Conduit
Man.		Average Length	Power Wiring
		Paved	Range Wiring
Hoists: Elec.	Hyd.		No. Outlets

PLUMBING  
 No. Fixtures  
 5 Toilets  
 Tub, Leg or Pom.  
 4 Basins, Pod.  
 Sinks  
 1 Urinals  
 Showers (Tub) (Stall)  
 Laundry Trays  
 1 H. W. Tank Fl. Drains  
 Sprink. Sys. No. Hds.

HEATING  
 396 X Stove  
 540 X Pipeless Furnace  
 Gravity H. A.  
 Air Cond., Fan  
 Suspended Gas, Hot Water  
 Steam Heat  
 Hot Water  
 Oil Burner

Year	Assessed Value
1965	15,200 AD-C3
1966	20,100 LL-64

C. H. GROUND FLOOR AREA 23600  
 TOTAL FLOOR AREA 24140

Interior Walls	C. H.	Interior Trim
Stud and Plaster Lam. Plywood Ceiled Plaster Board Painted Stain Varnish Kalsomine Whitewashed Unfinished	B 1 2 3 4 5 6 7 8 9 10 11 12 13 14 15 16 17 18 19 20 21 22	Fir OFF Mah. Oak Metal WOOD Doors METAL Windows Stained Varnished Painted OFF Unfinished WISE

SEE SUPPL  
 PLAN

Other Buildings	Construction	Floor	Roof	Stories	Dimensions	S. F. Area	Factor	Value	% Dep.	Deprec.	Net Value
Garage											

12-21-71

1061  
REMARKS

FOLIO 3119  
 PERMIT NO.  
 DATE

ADDRESS  
 ADDRESS

RENT OVER BLDG 4  
 WF-2  
 2/3/72  
 Good

Fee Owner R. J. FORD & C.  
 Condition of Exterior FAIR

USE WHSE  
 1 No. Stories  
 12 No. Rooms  
 9 No. Offices  
 No. Apartments  
 1 rm. 2 rm. 3 rm.  
 4 rm. 5 rm. 6 rm.

TYPE OF CONSTRUCTION  
 Frame  
 Single Double  
 Ordinary Masonry  
 Mill Construction  
 Class A Rein. Con.  
 Stru. Steel and Con.  
 Tile Brick  
 Con. Rein. Con.  
 Good Med. Cheap


FOUNDATION  
 Mud Sills  
 Post and Pier  
 Brick  
 Concrete  
 File

BASEMENT NO  
 Full %  
 Sub-Basement  
 Size  
 Garage No. Cars  
 Floors  
 Plastered  
 Living Rooms  
 Service Rooms

EXTERIOR WALL CONST.  
 Single Double  
 2" x 4" Stud Walls  
 2" x 6" Stud Walls  
 Brick Walls  
 Brick with Pilasters  
 Concrete Walls  
 Con. with Pilasters  
 Tile Walls  
 Rein. Con. Skel.  
 Filler Walls  
 Laminated Walls

EXTERIOR FACING  
 Siding Shingles  
 Shakes Stucco  
 Brick Veneer  
 Kind  
 Stone Cast S.  
 Terra Cotta  
 Stucco Glass  
 Trim

FLOOR CONSTRUCTION  
 Joint Con. Size  
 O.C. In Bridg.  
 Mill Construction  
 Rein. Con. SLAB



REPRODUCTION COST Factor Make-Up

Factor	Plus or Minus	Dimensions	S. F. Area	Factor	Cost
3.00		VARIOUS	23,600	3.30	77,880
1.10		THREE LIGHT. GOLF CRANES	5.00		1,350
1.10		THREE LEADER CRANES	5.40	2.50	1,350
1.10		MEZZ 2 1/2" x 4"			
3.70					
Total					80,580
Less Depreciation 50%					40,290
Total					
Other Buildings					
Total Value (Full)					
Assessed Valuation 50%					20,145

PLUMBING  
 11 No. Fixtures  
 5 Toilets  
 4 Tub, Log or Pem.  
 Basins, Ped.  
 Sinks  
 1 Urinals  
 Showers (Tub) (Stall)  
 Laundry Trays  
 H. W. Tank Fl. Drains  
 Sprink. Sys. No. Hds.

HEATING  
 396 X FEE  
 540 X FEA  
 435 X NO. HEAT  
 Pipeless Furnace  
 Gravity H. A.  
 Air Cond., Fan  
 Suspended Gas, Hot Water  
 Steam Heat  
 Hot Water  
 Oil Burner

Year	Assessed Value
1965	15,700 AO-C3
1966	20,100 LL-G4

TANKS, ETC., LIST  
 ELEVATORS  
 DOCKS AND PIERS  
 WIRING CODE

INTERIOR WALLS  
 Stud and Plaster  
 Lam. Plastered  
 Plywood  
 Ceiled  
 Plaster Board  
 Painted  
 Stain Varnish  
 Kalsomine  
 Whitewashed  
 Unfinished

C. H.  
 B  
 1  
 2  
 3  
 4  
 5  
 6  
 7  
 8  
 9  
 10  
 11  
 12  
 13  
 14  
 15  
 16  
 17  
 18  
 19  
 20  
 21  
 22

GROUND FLOOR AREA 23,600  
 TOTAL FLOOR AREA 24,140  
 SEE SUPPL PLAN

Other Buildings	Construction	Floor	Roof	Stories	Dimensions	S. F. Area	Factor	Value	% Dep.	Deprec.	Net Value
Garage											

Weldy in fair to poor cond for age  
7-64 Ferguson

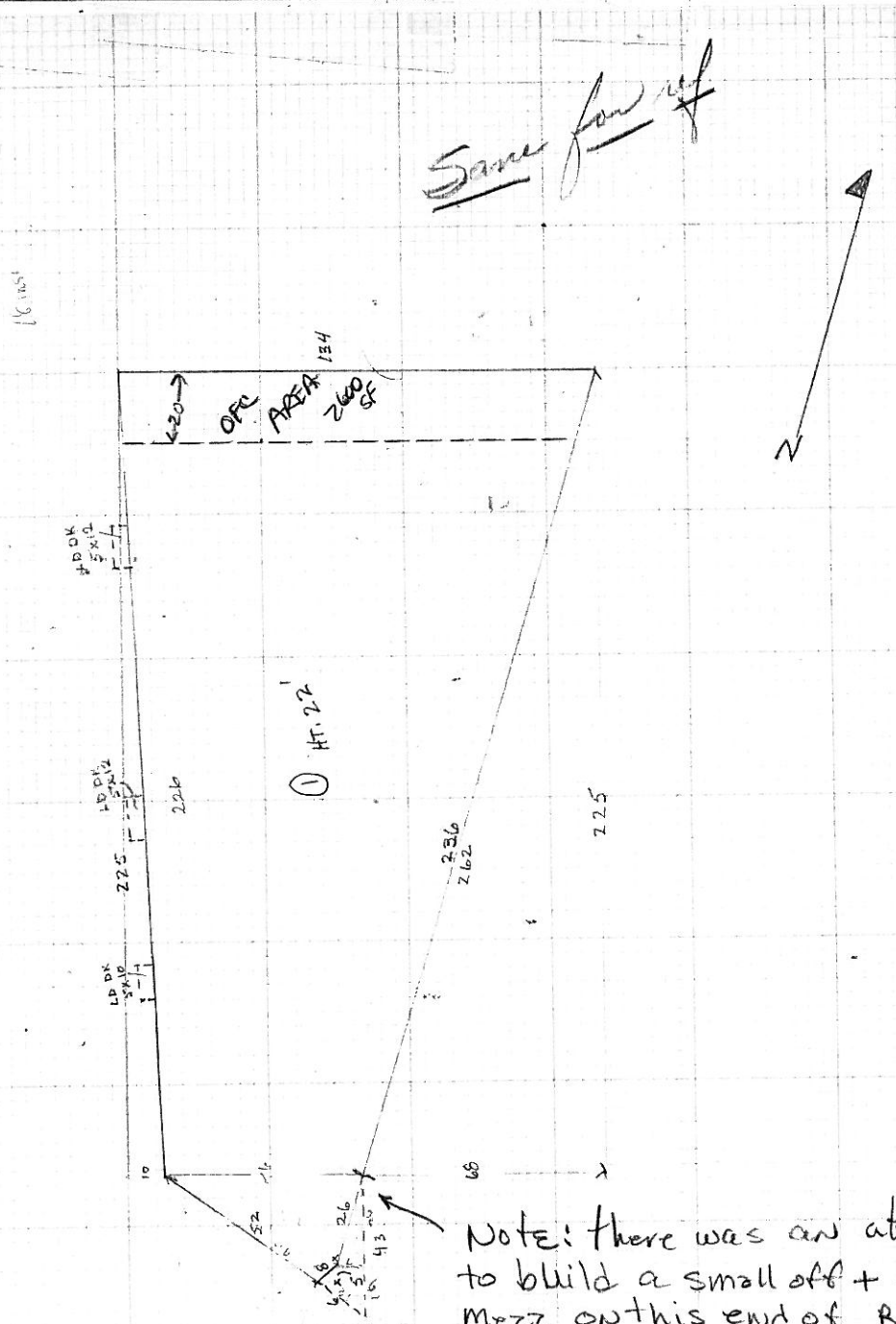
ETC 12-21-71 1/2 BLES KENTS #900.00 MD



FOLIO 3119 ADDITION INDUSTRIAL Section 18 Twp. 24 Range 4 Ewm. Block 23 Lot or Tract 15816 FOR REFERENCE ONLY  
 DATE \_\_\_\_\_ Tax Lot \_\_\_\_\_  
 ADDRESS 5053 E. MARGINAL WAY

RADFORD & CO.  
 5053 E. MARGINAL WY. S.  
 1" = 40'

FOLIO 3119  
 M. 1060

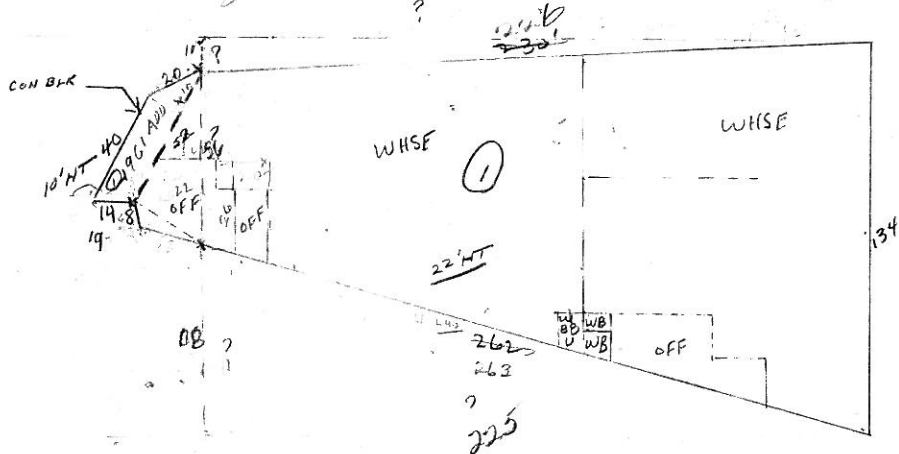


Same for ref

Note: there was an attempt to build a small off + office mezz on this end of Bldg. this was never finished & is coded whse at this time. (not used right now) TWW GPT

Fee Owner

VOID  
SEE NEW  
SKETCH  
DATE 1/14/72



# KING COUNTY ASSESSOR'S COMMERCIAL - INDUSTRIAL PROPERTY RECORD PRINCIPAL BUILDINGS

<b>1 - IDENTIFICATION</b> MAJOR <u>357328</u> MINOR <u>1861</u> SPLIT BLDG. NO. 2 - PROPERTY <u>PR CODE 111 MO 111 YR 111</u> FOLIO <u>3119</u> SUBLETTER _____ SUBNUMBER _____ TOTAL BLDGS. _____ LAST SALE DATE _____ AMOUNT _____ ADDRESS <u>5853 E. MARGINAL WAY</u> ADDITION <u>INDUSTRIAL ADD</u> QUARTER <u>1</u> SECTION <u>19</u> TOWNSHIP <u>24</u> RANGE <u>4</u> BLOCK <u>23</u> LOT <u>15-16</u> TAX LOT _____ TRACT _____ DESCRIPTION _____ FEE OWNER _____ 3 - LAND <u>6370</u> ZONE ACTUAL _____ CONFORMY _____ HIGHEST & BEST USE _____ LOT WIDTH _____ FF VALUE _____ LOT ACRE _____ LOT DEPTH _____ ACRE VALUE _____ STANDARD WIDTH _____ LOT SF <u>36300</u> STANDARD DEPTH _____ SF VALUE <u>2.50</u> SITE VALUE _____ 4 - BUILDING CLASSIFICATION _____		<b>5 - VEHICLE DOOR OPERATOR</b> 1 - WOOD 2 - STEEL 3 - CONCRETE 4 - STEEL TYPE QUALITY (AGE) FLIGHTS QUALITY (AGE) NUMBER _____		<b>6 - EXTERIOR STAIRS</b> 1 - WOOD 2 - STEEL 3 - CONCRETE 4 - STEEL TYPE QUALITY (AGE) FLIGHTS QUALITY (AGE) NUMBER _____		<b>7 - FIRE PLACES</b> TYPE QUALITY (AGE) NUMBER _____		<b>8 - BANK VAULT DOORS</b> 1 - CASH 2 - RECORDS TYPE THICKNESS (INCHES) MEASUREMENTS (HEIGHT, WIDTH) AREA _____																																																																					
2 - FLOOR ADJUSTMENTS 1 - CONCRETE ON GRADE SHELLS 3 - CONCRETE & STEEL SHELLS 3 & 4 2 - WOOD (SHELLS 1, 2, & 11) 4 - REINFORCED CONCRETE (SHELLS 5 & 10) TYPE QUALITY (AGE) # MEASUREMENTS (LENGTH, WIDTH) AREA _____		<b>13 - BALCONIES</b> 1 - WOOD 2 - CONCRETE 3 - STEEL & CONCRETE TYPE QUALITY (AGE) MEASUREMENTS (LENGTH, WIDTH) AREA 1 E 520 2 E 540		<b>23 - HEATING &amp; COOLING</b> 1 - APT HW OR STEAM 12 - COM'L CENTRAL COOLING 2 - APT FHA 13 - COM'L PACKAGE COOLING 3 - APT UNIT HEATERS 14 - IND CENTRAL COOLING 4 - COM'L HW OR STEAM 15 - IND PACKAGE COOLING 5 - COM'L FHA 16 - APT CENTRAL COMB 6 - COM'L UNIT HEATERS 17 - APT PACKAGE COMB 7 - IND HW OR STEAM 18 - COM'L CENTRAL COMB 8 - IND FHA 19 - COM'L PACKAGE COMB 9 - IND UNIT HEATERS 20 - IND CENTRAL COMB 10 - APT CENTRAL COOLING 21 - IND PACKAGE COMB TYPE QUALITY (AGE) MEASUREMENTS (FLOORS, LENGTH, WIDTH) AREA 8 C 936		<b>24 - NO BOILER</b> ONLY FOR HEAT, TYPES 1, 4, OR 7 25 - MINIMUM INDUSTRIAL UNIT HEATERS TYPE QUALITY (AGE) NUMBER 3 C 11																																																																							
<b>3 - LAND</b> YEAR BUILT <u>1932</u> OVERALL QUALITY _____ EFFECTIVE YEAR 19 <u>32</u> A HIGH B ABOVE AVERAGE C AVERAGE D BELOW AVERAGE E LOW OBSOLESCENCE <u>46</u> % TOTAL NET CONDITION _____ % PERCENT COMPLETE _____ %		<b>15 - ROOF ADJUSTMENTS</b> 1 - LIGHT WOOD (SHELL 1) 5 - GALVANIZED STEEL (SHELL 6) 2 - HEAVY WOOD (SHELL 2) 6 - ENAM STEEL OR ALUM (SHELL 7) 3 - STEEL NOT FIREPROOFED (SHELLS 3 & 4) 7 - INSUL SANDWICH PANELS (SHELL 8) 4 - CONCRETE (SHELL 5) 8 - PRECAST CONCRETE TYPE QUALITY (AGE) # MEASUREMENTS (LENGTH, WIDTH) AREA _____		<b>26 - PLUMBING</b> 1 - APTS 2 - COM'L 3 - IND TYPE QUALITY (AGE) NUMBER 3 C 3																																																																									
<b>6 - STRUCTURAL SHELL SECTIONS</b> 1 - LIGHT WOOD 7 - PRE-ENG (ENAMELED STEEL OR ALUMINUM) 2 - HEAVY TIMBER 8 - PRE-ENG (INSULATED SANDWICH PANELS) 3 - LOAD BEARING MASONRY 9 - SERVICE STATION OR SPECIALTY BLDG. 4 - STEEL (NOT FIREPROOFED) 10 - BASEMENT & CONCRETE 1ST FLOOR 5 - FIRE RESISTANT 11 - BASEMENT & WOOD 1ST FLOOR 6 - PRE-ENG (GALVANIZED STEEL) 12 - DOCK HIGH FOUNDATION		<b>16 - WIDE SPAN ROOFS</b> 1 - WOOD TRUSS 3 - STEEL TRUSS 2 - WOOD GLULAM BEAM 4 - PRESTRESSED CONCRETE TYPE QUALITY (AGE) SPAN WIDTH MEASUREMENTS (LENGTH, WIDTH) AREA _____		<b>27 - ELECTRICAL</b> 1 - APT 2 - COM'L 3 - IND DO NOT USE FOR SHELL TYPE B ILLUMINATION: 1 - BRIGHT 2 - ADEQUATE 3 - MINIMUM 4 - INADEQUATE TYPE QUALITY (AGE) ILLUM (1-3) (3E, 4) MEASUREMENTS (FLOORS, LENGTH, WIDTH) AREA 3 C 3 23000																																																																									
<table border="1" style="width: 100%; border-collapse: collapse;"> <thead> <tr> <th>SECTION</th> <th>TYPE</th> <th>QUALITY (AGE) (9 A-E)</th> <th>PERIMETER (11 &amp; 10-12)</th> <th>GROUND AREA</th> <th>WALL RATIO</th> <th>STORIES (1-11)</th> <th>HEIGHT</th> </tr> </thead> <tbody> <tr> <td>A</td> <td>5</td> <td>C</td> <td>682</td> <td>22360</td> <td></td> <td>1</td> <td>22</td> </tr> <tr> <td>B</td> <td>3</td> <td>C</td> <td>125</td> <td>640</td> <td></td> <td>1</td> <td>12</td> </tr> <tr> <td>C</td> <td>12</td> <td>C</td> <td>118</td> <td>350</td> <td></td> <td></td> <td></td> </tr> <tr> <td>D</td> <td></td> <td></td> <td></td> <td></td> <td></td> <td></td> <td></td> </tr> <tr> <td>E</td> <td></td> <td></td> <td></td> <td></td> <td></td> <td></td> <td></td> </tr> <tr> <td>F</td> <td></td> <td></td> <td></td> <td></td> <td></td> <td></td> <td></td> </tr> <tr> <td>G</td> <td></td> <td></td> <td></td> <td></td> <td></td> <td></td> <td></td> </tr> <tr> <td>H</td> <td></td> <td></td> <td></td> <td></td> <td></td> <td></td> <td></td> </tr> </tbody> </table>		SECTION	TYPE	QUALITY (AGE) (9 A-E)	PERIMETER (11 & 10-12)	GROUND AREA	WALL RATIO	STORIES (1-11)	HEIGHT	A	5	C	682	22360		1	22	B	3	C	125	640		1	12	C	12	C	118	350				D								E								F								G								H								<b>17 - CANOPIES</b> QUALITY (AGE) MEASUREMENTS (LENGTH, WIDTH) AREA _____		<b>28 - SPRINKLERS</b> 1 - APTS 2 - COM'L 3 - IND TYPE QUALITY (AGE) MEASUREMENTS (FLOORS, LENGTH, WIDTH) AREA _____	
SECTION	TYPE	QUALITY (AGE) (9 A-E)	PERIMETER (11 & 10-12)	GROUND AREA	WALL RATIO	STORIES (1-11)	HEIGHT																																																																						
A	5	C	682	22360		1	22																																																																						
B	3	C	125	640		1	12																																																																						
C	12	C	118	350																																																																									
D																																																																													
E																																																																													
F																																																																													
G																																																																													
H																																																																													
<b>6 - EXTERIOR WALL</b> DO NOT USE "-" ENTRY FOR SHELL TYPES 1 & 2 FOR SHELL TYPES 8-9, USE ONLY FOR SUBSTITUTIONS OR MISSING WALLS 1 - GROUDED PLYWOOD, STEEL SIDING, ETC. 2 - WOOD OR ASBESTOS SIDING, CEMENT BLOCK, CLAY TILE, ETC. 3 - FLUT CONCRETE, MARBLE, CONCRETE, ETC. 4 - COMMON BRICK, METAL SANDWICH PANELS, ETC. 5 - FACE BRICK, REINFORCED CONCRETE, ETC. 6 - COMMON BRICK PLUS CONCRETE 7 - FACE BRICK PLUS CONCRETE 8 - PRECAST CONCRETE PANELS, GLASS PANELS, ETC. 9 - METAL & GLASS CURTAIN WALL 10 - STONE MASONRY 11 - LIMESTONE, SLATE, ETC. 12 - MARBLE, ETC. 13 - POLISHED GRANITE, ETC. 14 - STORE FRONTS		<b>18 - APARTMENT BUILDING DATA</b> <table border="1" style="width: 100%; border-collapse: collapse;"> <thead> <tr> <th>NUMBER</th> <th>ITEM</th> <th>NUMBER</th> <th>ITEM</th> </tr> </thead> <tbody> <tr> <td>1</td> <td>STUDIO APTS.</td> <td></td> <td>EXHAUST FAN</td> </tr> <tr> <td>2</td> <td>BEDROOM APTS.</td> <td></td> <td>EXHAUST HOOD &amp; FAN</td> </tr> <tr> <td>3</td> <td>BEDROOM APTS.</td> <td></td> <td>RANGE TOP &amp; OVEN</td> </tr> <tr> <td>4</td> <td>BEDROOM APTS.</td> <td></td> <td>DROPPIN RANGE</td> </tr> <tr> <td>5</td> <td>BEDROOM APTS.</td> <td></td> <td>ELECTRIC FIREPLACE</td> </tr> <tr> <td>6</td> <td>GARBAGE DISPOSAL</td> <td></td> <td>INTERCOM SYSTEM</td> </tr> <tr> <td>7</td> <td>DISHWASHER</td> <td></td> <td></td> </tr> </tbody> </table>		NUMBER	ITEM	NUMBER	ITEM	1	STUDIO APTS.		EXHAUST FAN	2	BEDROOM APTS.		EXHAUST HOOD & FAN	3	BEDROOM APTS.		RANGE TOP & OVEN	4	BEDROOM APTS.		DROPPIN RANGE	5	BEDROOM APTS.		ELECTRIC FIREPLACE	6	GARBAGE DISPOSAL		INTERCOM SYSTEM	7	DISHWASHER			<b>29 - COLD STORAGE</b> 1 - COOLER 3 - FREEZER 4 - QUICK FREEZE 2 - CHILLER TYPE MEASUREMENTS (LENGTH, WIDTH) AREA _____																																									
NUMBER	ITEM	NUMBER	ITEM																																																																										
1	STUDIO APTS.		EXHAUST FAN																																																																										
2	BEDROOM APTS.		EXHAUST HOOD & FAN																																																																										
3	BEDROOM APTS.		RANGE TOP & OVEN																																																																										
4	BEDROOM APTS.		DROPPIN RANGE																																																																										
5	BEDROOM APTS.		ELECTRIC FIREPLACE																																																																										
6	GARBAGE DISPOSAL		INTERCOM SYSTEM																																																																										
7	DISHWASHER																																																																												
<b>19 - INTERIOR DEVELOPED AREAS</b> DO NOT USE FOR SHELL TYPE 9 1 - APARTMENTS 8 - RETAIL DISCOUNT TYPE 2 - APT UTILITY AREA 9 - OTHER RETAIL STORES 3 - HOTELS & MOTELS 10 - BARS & THEATERS 4 - SMALL OFFICES 11 - WAREHOUSES 5 - OPEN OFFICES 12 - LIGHT MANUFACTURING 6 - PROFESSIONAL OFFICES 13 - HEAVY MANUFACTURING 7 - CLINICS TYPE QUALITY (AGE) # MEASUREMENTS (FLOORS, LENGTH, WIDTH) AREA 2 E + 740 5 E + 13432 14 E + 180		<b>30 - ESCALATORS</b> 1 - COOLER 3 - FREEZER 4 - QUICK FREEZE 2 - CHILLER TYPE MEASUREMENTS (LENGTH, WIDTH) AREA _____		<b>31 - ELEVATORS</b> 1 - PASS AUTO ELEC LOC 6 - FREIGHT ELEC 11 - SIDEWALK ELEC 2 - PASS AUTO ELEC EXP 7 - FREIGHT HYD 12 - DUMBWAITER ELEC 3 - PASS MAN ELEC LOC 8 - PERSONNEL LIFT 13 - DUMBWAITER MAN 4 - PASS MAN ELEC EXP 9 - SIDEWALK MAN 5 - PASS HYD 10 - SIDEWALK HYD TYPE QUALITY (AGE) CAPACITY (LBS) STOPS (1-9) NUMBER _____																																																																									
<b>7 - PEDESTRIAN DOORS</b> 1 - REVOLVING 3 - AUTOMATIC SLIDING 2 - AUTOMATIC SWINGING 4 - AIR CURTAIN TYPE QUALITY (AGE) NUMBER (1-3) LIN. FT. (4) _____		<b>32 - OTHER PRINCIPAL BUILDING COMPONENTS</b> SECTION TYPE QUALITY OTHER DESCRIPTION REPLACEMENT COST _____		<b>8 - VEHICLE DOORS</b> DO NOT USE FOR SHELL TYPE 9 1 - WOOD SECTIONAL 3 - STEEL ROLLUP 2 - STEEL SECTIONAL 4 - HANGER TYPE STEEL TYPE QUALITY (AGE) NUMBER MEASUREMENTS (WIDTH, HEIGHT) AREA 1 C 1 8X8 64																																																																									
<b>8 - VEHICLE DOORS</b> DO NOT USE FOR SHELL TYPE 9 1 - WOOD SECTIONAL 3 - STEEL ROLLUP 2 - STEEL SECTIONAL 4 - HANGER TYPE STEEL TYPE QUALITY (AGE) NUMBER MEASUREMENTS (WIDTH, HEIGHT) AREA 1 C 1 8X8 64		<b>9 - BANK VAULTS</b> 1 - CASH 2 - RECORDS TYPE MEASUREMENTS (LENGTH, WIDTH) AREA _____		<b>9 - BANK VAULTS</b> 1 - CASH 2 - RECORDS TYPE MEASUREMENTS (LENGTH, WIDTH) AREA _____																																																																									



