Voluntary Cleanup Program Eligibility Form

Washington State Department of Ecology – Toxics Cleanup Program

Use this form to determine which Washington state agency and program to apply for when seeking technical assistance for your independent cleanup of a contaminated site.

Both the Department of Ecology (Ecology) and the Pollution Liability Insurance Agency (PLIA),[1] which are **separate state agencies**, offer such assistance under the following programs.

Ecology

Voluntary Cleanup Program (VCP)[2]

PLIA

Petroleum Technical Assistance Program (PTAP)[3]

Heating Oil Technical Assistance Program (HOTAP)[4]

Eligibility verification
(for Ecology use only)

☐ correct

☐ incorrect

Each program provides technical assistance for only certain types of sites. Ecology provides technical assistance under its VCP for sites that are not eligible for technical assistance under PLIA's PTAP or HOTAP. When applying to enroll in Ecology's VCP, you must submit this form with your application. Use of this form does not guarantee acceptance into the VCP. Ecology may decide to supervise remedial action at your site under an order or decree, based on site-specific conditions.

Part 1 – Applicant information

Applicant name: DevCo Inc

Application submission date:

Part 2 – Identify release source

PLIA provides technical assistance for independent cleanups of sites only where there has been a release from a tank storing heating oil or another type of petroleum. PLIA provides technical assistance for those releases under HOTAP and PTAP, respectively. See Chapter 374-80 WAC.

Check only one of the following boxes.

☐ The site involves a release from a heating oil storage tank. If you checked this box, skip to Part 3.

- Heating oil includes petroleum products used for space heating in oil-fired furnaces, heaters, and boilers, and includes stove oil, diesel fuel, and kerosene.
- Heating oil does not include petroleum products used as fuels in motor vehicles, marine vessels, trains, buses, aircraft, or off-highway equipment not used for space heating, industrial processing, or generating electrical energy.

[1] https://plia.wa.gov
[2] https://ecology.wa.gov/VCP
[3] https://plia.wa.gov/ptap/
[4] https://plia.wa.gov/heating-oil-technical-assistance-program/
https://apps.leg.wa.gov/wac/default.aspx?cite=374-80

☒ The site involves a release from a non-heating oil petroleum storage tank. If you checked this box, skip to Part 4.

- Non-heating oil petroleum includes, but is not limited to, petroleum and petroleum-based substances made of a complex blend of hydrocarbons, such as motor fuels, jet fuels, distillate fuel oils, residual fuel oils, lubricants, petroleum solvents, and waste oils.
- Non-heating oil petroleum does not include propane, asphalt, or any other petroleum product that is not liquid at standard conditions of temperature and pressure (60°F and 14.7 pounds per square inch absolute).

☐ The site does not involve a release from any kind of heating oil or petroleum storage tank. If you checked this box, skip to Part 5, and check "Ecology's VCP".

Part 3 – Identify HOTAP eligibility

A heating oil tank release site may be eligible for technical assistance under PLIA's HOTAP, unless the site meets one of the exclusionary factors in this Part 3.

Check each of the following boxes that applies to your site.

Site type factors

☐ The heating oil tank release is commingled with a non-petroleum release.

Agency management factors

☐ Ecology is currently conducting remedial action at the site.

☐ Ecology is currently supervising remedial action at the site, under an order or decree, or is currently negotiating an order or decree for the site.

☐ Ecology and PLIA jointly determine the site should be managed by Ecology. If you check this box, include supporting documentation.

If you checked any of the boxes in this Part 3, go to Part 5 and check "Ecology's VCP". If you did not check any of the boxes, go to Part 5 and check "PLIA's HOTAP".

Part 4 – Identify PTAP eligibility

Ecology and PLIA have jointly developed inclusionary and exclusionary factors for non-heating oil petroleum tank release sites. Such sites may be eligible for technical assistance under PLIA's PTAP if:

1) the site meets any of the inclusionary factors in Part 4A; and

2) the site either does not meet any of the exclusionary factors in Part 4B, or Ecology and PLIA jointly override the exclusionary factors under Part 4C.

4A Inclusionary factors

Check each of the following boxes that applies to your site.

Hazard ranking factors – Ecology ranks sites using the Washington Ranking Method (WARM).[6]

☐ The site is WARM-ranked a 3, 4, or 5.

☐ The site is WARM-ranked a 1 or 2, but does not impact surface water or sediment.

Site type factors

☐ The site does not impact surface water or sediment.

Funding factors

☐ The site is covered by PLIA insurance.

☐ The site is a recipient of a PLIA grant or loan.

If you checked any of the boxes in this Part 4A, go to Part 4B. If you did not check any of the boxes in this Part 4A, skip to Part 5 and check "Ecology's VCP".

4B Exclusionary factors

Check each of the following boxes that applies to your site.

Agency regulation factors – The release is within the bounds of or is impacting:

☐ an industrial facility regulated by Ecology's Solid Waste Program[7]

☐ a dangerous waste facility regulated by Ecology's Hazardous Waste and Toxics Reduction Program[8]

☐ a nuclear waste facility regulated by Ecology's Nuclear Waste Program.[9]

Agency management factors

☐ Ecology is currently conducting remedial action at the site.

☐ Ecology is currently supervising remedial action at the site under an order or decree, or is currently negotiating an order or decree for the site.

☐ The U.S. Environmental Protection Agency (EPA) is conducting remedial action at the site, under the federal cleanup law.

☐ EPA is supervising remedial action at the site, under an order or decree under the federal cleanup law, or is negotiating an order or decree for the site.

☐ The release otherwise occurred within or impacts a contaminated site managed by EPA, under the federal cleanup law.

---

[7] https://fortress.wa.gov/ecy/publications/SummaryPages/90014.html
[8] https://ecology.wa.gov/Waste-Toxics/Solid-waste-litter/Solid-waste
[9] https://ecology.wa.gov/Waste-Toxics/Reducing-recycling-waste/Waste-reduction-programs
[9] https://ecology.wa.gov/Waste-Toxics/Nuclear-waste

Other legal factors

☐ The site is subject to ongoing litigation or court supervision.

☐ Liability for remedial action at the site is in dispute.

Funding factors

☐ Site remediation is funded by Ecology as the sole or lead funding agency.

☐ You are a local government planning to apply for an Ecology Independent Remedial Action Grant.[10] These grants are subject to cultural resource consultation requirements.

Site type factors

☐ The site impacts surface water or sediment.

☐ The petroleum storage tank release is commingled with a non-petroleum release that is not related to the petroleum release or facility operations.

If you checked any of the boxes in this Part 4B, go to Part 4C. If you did not check any of the boxes in this Part 4B, go to Part 5 and check "PLIA's PTAP".

4C Joint agency determination

Check the following box, and include supporting documentation, if Ecology and PLIA have jointly determined to override the exclusionary factors in Part 4B, based on the results of a site characterization conducted under Chapter 173-340 WAC.[11]

☐ If you check this box, go to Part 5, and check "PLIA's PTAP". If you do not check this box, go to Part 5, and check "Ecology's VCP".

Part 5 – Select appropriate technical assistance program

Based on your responses in Parts 2 through 4, select the technical assistance program your site is eligible to apply for by checking the applicable box (check only one):

☒ Ecology's VCP[12]

☐ PLIA's HOTAP[13]

☐ PLIA's PTAP[14]

Accommodation Requests

If you need this publication in an alternative format, please call the Toxics Cleanup Program at (360) 407-7170 or visit the Toxics Cleanup Program webpage.[15] People with hearing impairment can call 711 for Washington Relay Service. People with a speech disability can call (877) 833-6341.

[10] https://ecology.wa.gov/About-us/How-we-operate/Grants-loans/Find-a-grant-or-loan/Independent-remedial-action-grants
[11] https://apps.leg.wa.gov/WAC/default.aspx?cite=173-340
[12] https://ecology.wa.gov/Spills-Cleanup/Contamination-cleanup/Voluntary-Cleanup-Program/Applying
[13] https://plia.wa.gov/heating-oil-technical-assistance-program/
[14] https://plia.wa.gov/ptap/
[15] https://ecology.wa.gov/About-us/Get-to-know-us/Our-Programs/Toxics-Cleanup

Docusign Envelope ID: BD14BF99-8E66-4248-BCB4-78474C7EA575

Voluntary Cleanup Program Agreement

Washington State Department of Ecology - Toxics Cleanup Program

For completion by Ecology only	Facility/Site Name: Facility/Site No.: VCP Project No.:

Instructions

Submit this Agreement (original) to Ecology as part of your Application. Before submitting, enter the Customer's name and the Site's address on the first page, and sign the Agreement on the third page. If your Application is accepted, then Ecology will do the following: 1) identify the Site and VCP project in the box below; 2) sign the Agreement; and 3) send you a copy of the completed Agreement.

This document constitutes an Agreement between the Washington State Department of Ecology (Ecology) and DevCo, Inc (Customer) to provide informal site-specific technical consultations under the Voluntary Cleanup Program (VCP) for the Site identified below and associated with the following address: 4610 113th Street SW Lakewood, Washington .

The purpose of this Agreement is to facilitate independent remedial action at the Site. Ecology is entering into this Agreement under the authority of the Model Toxics Control Act (MTCA), chapter 70A.305 RCW, and its implementing regulations, chapter 173-340 WAC. If a term in this Agreement is defined in MTCA or chapter 173-340 WAC, then that definition shall govern.

Services Provided by Ecology

Upon request, Ecology agrees to provide the Customer informal site-specific technical consultations on the independent remedial actions proposed for or performed at the Site consistent with WAC 173-340-515(5). Those consultations may include assistance in identifying applicable regulatory requirements and opinions on whether the remedial actions proposed for or conducted at the Site meet those requirements.

Ecology may use any appropriate resource to provide the Customer with the requested consultative services. Those resources may include, but shall not be limited to, those of Ecology and the Office of the Attorney General. However, Ecology shall not use independent contractors unless the Customer provides Ecology with prior written authorization.

In accordance with RCW 70A.305.170, any opinions provided by Ecology under this Agreement are advisory only and not binding on Ecology. Ecology, the state, and officers and employees of the state are immune from all liability. Furthermore, no cause of action of any nature may arise from any act or omission in providing, or failing to provide, informal advice and assistance under the VCP.

Payment for Services by Customer

The Customer agrees to pay all costs incurred by Ecology in providing the informal site-specific technical consultations requested by the Customer consistent with WAC 173-340-515(6) and 173-340-550(6). Those costs may include the costs incurred by attorneys or independent contractors used by Ecology to provide the requested consultative services. Ecology's hourly costs shall be determined based on the method in WAC 173-340-550(2).

Docusign Envelope ID: BD14BF99-8E66-4248-BCB4-78474C7EA575

Ecology shall mail the Customer a monthly itemized statement of costs (invoice) by the tenth day of each month (invoice date) that there is a balance on the account. The invoice shall include a summary of the costs incurred, payments received, identity of staff involved, and amount of time staff spent on the project.

The Customer shall pay the required amount by the due date, which shall be thirty (30) calendar days after the invoice date. If payment has not been received by the due date, then Ecology shall withhold any requested opinions and notify the Customer by certified mail that the debt is past due.

If payment has not been received within sixty (60) calendar days of the invoice date, then Ecology shall stop all work under the Agreement and may, as appropriate, assign the debt to a collection agency under chapter 19.16 RCW. The Customer agrees to pay the collection agency fee incurred by Ecology in the course of debt collection.

Reservation of Rights / No Settlement

This Agreement does not constitute a settlement of liability to the state under MTCA. This Agreement also does not protect a liable person from contribution claims by third parties for matters addressed by the Agreement. The state does not have the authority to settle with any person potentially liable under MTCA except in accordance with RCW 70A.305.040(4). Ecology's signature on this Agreement in no way constitutes a covenant not to sue or a compromise of any Ecology rights or authority.

Ecology reserves all rights under MTCA, including the right to require additional or different remedial actions at the Site should it deem such actions necessary to protect human health and the environment, and to issue orders requiring such remedial actions. Ecology also reserves all rights regarding the injury to, destruction of, or loss of natural resources resulting from the release or threatened release of hazardous substances at the Site.

Effective Date, Modifications, and Severability

The effective date of this Agreement shall be the date on which this Agreement is signed by the Toxics Cleanup Program's Section Manager or delegated representative. This Agreement may be amended by mutual agreement of Ecology and the Customer. Amendments shall be in writing and shall be effective when signed by the Toxics Cleanup Program's Section Manager or delegated representative. If any provision of this Agreement proves to be void, it shall in no way invalidate any other provision of this Agreement.

Termination of Agreement

Either party may terminate this Agreement without cause by sending written notice by email or U.S. mail to the other party. The effective date of termination shall be the date Ecology sends notice to the Customer or the date Ecology receives notice from the Customer, whichever occurs first. Unless otherwise directed, issuance of a No Further Action opinion, either for the Site as a whole or for a portion of the real property located within the Site, shall constitute notice of termination by Ecology.

Under this Agreement, the Customer is only responsible for costs incurred by Ecology before the effective date of termination. However, termination of this Agreement shall not affect any right Ecology may have to recover its costs under MTCA or any other provision of law.

Docusign Envelope ID: BD14BF99-8E66-4248-BCB4-78474C7EA575

Representations and Signatures

The undersigned representative of the Customer hereby certifies that he or she is fully authorized to enter into this Agreement and to execute and legally bind the Customer to comply with the Agreement.

Washington State Department of Ecology	Customer signatory
	DocuSigned by: Dalton Arndt 164A437473254A1...
Signature	Signature
	Dalton Arndt
Printed name	Printed name of signatory
Section Manager, TCP	Development Manager
	Title of signatory
	7/11/2024
Date	Date

If you need this publication in an alternative format, please call the Toxics Cleanup Program at 360-407-7170. Persons with hearing impairment can call 711 for Washington Relay Service. Persons with a speech disability may call 877-833-6341.

VCP Application
Standard and Expedited Processes

Washington State Department of Ecology
Toxics Cleanup Program

Check the box of the process you are applying for:

☒ **Standard VCP**
☐ **Expedited VCP**

Application Form

The Department of Ecology (Ecology) may provide informal, site-specific, technical consultations to persons conducting independent remedial actions at contaminated sites under the Voluntary Cleanup Program (VCP).[1] Ecology may provide the consultations under either the **Standard VCP** process or the **Expedited VCP** process.

Apply to the Standard VCP process

To apply for the **Standard VCP** process, you **must** submit to Ecology all the following:

- VCP application form, completed and signed ← this form
- VCP agreement form,[2] signed by applicant
- Agency determination checklist,[3] completed.

To request an opinion on a planned or completed remedial action, you **must** complete **Part 1.F** in this form. Submit with this application one searchable pdf file and one hard copy of each report you want us to review. See our report requirements on our Working with the Voluntary Cleanup Program webpage.[4]

Send your completed application to our regional contact listed, based on your site's county.

Northwest Region
Island, King, Kitsap, San Juan, Skagit, Snohomish, Whatcom counties

Sonia Fernandez
Sonia.Fernandez@ecy.wa.gov
(425) 649-7233

Eastern Region
Adams, Asotin, Columbia, Ferry, Franklin, Garfield, Grant, Lincoln, Pend Oreille, Spokane, Stevens, Walla Walla, Whitman counties

Ted Uecker
Ted.Uecker@ecy.wa.gov
(509) 329-3522

Southwest Region
Clallam, Clark, Cowlitz, Grays Harbor, Jefferson, Mason, Lewis, Pacific, Pierce, Skamania, Thurston, Wahkiakum counties

Nicholas Acklam
Nicholas.Acklam@ecy.wa.gov
(360) 407-6347

Central Region
Benton, Chelan, Douglas, Kittitas, Klickitat, Okanogan, Yakima counties

Frosti Smith
Frosti.Smith@ecy.wa.gov
(509) 454-7841

[1] https://www.ecy.wa.gov/VCP
[2] https://fortress.wa.gov/ecy/publications/SummaryPages/ecy070324.html
[3] http://ecyapfass/Biblio2/SummaryPages/ECY070620.html
[4] https://ecology.wa.gov/Spills-Cleanup/Contamination-cleanup/Voluntary-Cleanup-Program/Working-with-VCP

Apply to the Expedited VCP process

You may apply for the **Expedited VCP** process only during periods specified by Ecology. To see when Ecology is accepting **Expedited VCP** applications, see the Expedited VCP webpage[5] or subscribe to our **Expedited VCP** email list.

To apply for the **Expedited VCP** process, you **must** submit to Ecology all the following:

- VCP application form, completed and signed ← this form
- Expedited VCP agreement,[6] signed by applicant
- Agency determination checklist, completed
- Remedial investigation report or equivalent, meeting the elements of our remedial investigation checklist, and other reports you want us to review (one searchable pdf file and one hard copy each)
- Electronic environmental data submitted to the Environmental Information Management (EIM) system,[7] which provides automatically generated email as confirmation
- Project schedule.

See the Voluntary Cleanup Program (VCP): Guidance for the Expedited VCP Process [8] for additional information.

To submit your **Expedited VCP** application to Ecology, upload electronic files to Box.com,[9] after creating your online account. Send hard copy materials to:

Sarah Wollwage, Expedited VCP Planner
Toxics Cleanup Program
Department of Ecology
PO Box 47600
Lacey, WA 98504-7600

Do not send your **Expedited VCP** application materials to an Ecology regional office.

You **must pay** the **nonrefundable application fee** within seven calendar days of receiving our invoice, or we may reject your **Expedited VCP** application. After receiving the complete application, we will send the invoice to the email listed for the project billing contact in **Part 1.C** of this form. We will not process your application until we have received payment. Contact Sarah Wollwage at Sarah.Wollwage@ecy.wa.gov or (360) 407-7141 for additional information.

Part 1 – Administration

1.A	**Applicant.** The applicant is the person or organization requesting services from Ecology, and is responsible for paying Ecology's incurred costs incurred. The agreement explains the applicant's authority and duty.
Name of applicant: DevCo, LLC	
What type of entity is the applicant?	
☐ Person	A **person** applicant **must** serve as the project billing contact. Identify this person and their contact information in both **Parts 1.B and 1.C**.
☒ Organization	An **organization** applicant **must** identify the project manager in **Part 1.B** and the project billing contact in **Part 1.C**. The organization **must** employ both persons.

[5] https://ecology.wa.gov/Spills-Cleanup/Contamination-cleanup/Voluntary-Cleanup-Program/VCP-Expedited
[6] http://ecyapfass/Biblio2/SummaryPages/ECY070633.html
[7] https://ecology.wa.gov/Research-Data/Data-resources/Environmental-Information-Management-database/EIM-submit-data
[8] https://fortress.wa.gov/ecy/publications/summarypages/2009053.html
[9] https://account.box.com/login

Part 1 – Administration

What is the applicant's involvement at the site? Check **all that apply**.

- ☒ property owner
- ☐ past property owner
- ☐ future property owner
- ☐ property lessee
- ☐ other – specify: _____
- ☐ business owner (operator)
- ☐ mortgage holder
- ☐ consultant
- ☐ attorney
- ☐ agent of property owner
- ☐ private person / organization
- ☐ public agency / organization

Expedited VCP note: The **Expedited VCP** applicant **must** have an ownership interest in or operate the facility or have a contractual right to purchase, redevelop, or reuse the facility. Agents for the property owner, such as a consultant, **may not apply** for the **Expedited VCP process**.

If not the current property owner, is the applicant authorized to grant property access? ☐ yes ☐ no

1.B Project manager. We will send the project manager all official correspondence. The project manager **must** be either the applicant or employed by the applicant. The project manager may not be an independent contractor hired by the applicant. Enter the required information.

Name: Dalton Arndt	Title: Development Manager	
Mailing address: 10900 NE 8th Street		
City: Bellevue	State: WA	Zip: 98004
Phone: 253-606-0715	Email: dalton.arndt@devcous.com	Fax:

1.C Project billing contact. We will send the project billing contact monthly invoices. The project billing contact **must** be either the applicant or employed by the applicant. The project billing contact may not be an independent contractor hired by the applicant. Enter the required information.

Name: Dalton Arndt	Title: Development Manager	
Mailing address: 10900 Northeast 8th Street, Suite 1200		
City: Bellevue	State: WA	Zip: 98004
Phone: 253.606.0715	Email: dalton.arndt@DevCoUs.com	Fax:

1.D Project consultant.

Is the applicant a consultant? ☐ yes ☒ no

If "**yes**", skip to **Part 1.E**.

If **"no"**, **and** the applicant hired a consultant to conduct the independent remedial action, enter the required information.

Name: Eric Caddey	Title: Senior Geologist	
Organization: TRC Environmental Corporation		
Mailing address: 13810 SE Eastgate Way, Suite 4400		
City: Bellevue	State: WA	Zip: 98005
Phone: 425.395.0010	Email: ecaddey@trccompanies.com	Fax:

Do you want us to contact the project consultant? ☒ yes ☐ no

Part 1 – Administration

1.E	**Property owner.**	
Is the applicant the owner of the property where independent remedial action is being conducted? ☒ yes If **"yes"**, enter the type of entity and skip to **Part 1.F**. ☐ no If **"no",** enter below all of the required information.		
Name:		Title:
Organization:		
Mailing address:		
City:	State:	Zip:
Phone:	Email:	Fax:
What type of entity is the property owner? Check **one**. ☒ private ☐ tribal ☐ federal ☐ state ☐ county ☐ municipal ☐ public school ☐ mixed ☐ other – specify: _____		

1.F	**Request for written opinion.**
Are you requesting a written opinion at this time? ☒ yes ☐ no If **"yes"**, list the report(s) or plan(s) below you are requesting a written opinion for. Note: Your reports **must** meet the requirements on our Working with the Voluntary Cleanup Program.[10]	
Cleanup Action Report, Kendrick Landing Project, June 27, 2024	
Attach to this application additional remedial action reports or plans you want us to review. We will base our opinion on the information in the site file, including information attached to this application.	
1.G	**Reporting requirements.** Comply with the following two reporting requirements when requesting written opinions on planned or completed remedial actions.
1.G.1	**Professional licensing**. Documents submitted containing geologic, hydrogeologic, or engineering work **must** be stamped by of an appropriately licensed professional, as required by Chapters 18.220 and 18.43 RCW.
1.G.2	**Data submittal to EIM**. You **must** submit all site environmental sampling and analysis data in an electronic format that meets our requirements for transfer into our EIM system. Refer to our EIM webpage for instructions on how to apply for an account and submit your data. Failure to comply with these requirements may result in unnecessary delays. For **Expedited VCP** applications **only**, the study ID and CSV file name **must** both begin with "XVC" in the title. **Do not** use spaces or hyphens in either the study ID or CSV file name.

[10] https://ecology.wa.gov/Spills-Cleanup/Contamination-cleanup/Voluntary-Cleanup-Program/Working-with-VCP

Part 1 – Administration

Have you submitted all the site's environmental data to EIM? ☒ yes ☐ no

☒ yes If **"yes"**, enter the study ID and CSV file name below.

☐ no If **"no",** and data need to be submitted, submit your data to EIM first, and then complete the required information below.

We will not accept your **Expedited VCP** application unless you have satisfied these requirements.

We will not issue a no further action (NFA) opinion, unless you have satisfied these requirements.

Study ID	CSV File name	Submitted to EIM? (y/n)
Kendrick	Kendrick_EIM	Y
Study ID: Kendrick	CSV File name: Kendrick_EIMLocation	Y
Study ID: Kendrick	CSV File name: Kendrick_EIMResults	Y
Study ID: Kendrick	CSV File name: Kendrick_WellWaterLevel	Y
Study ID:	CSV File name:	
Study ID:	CSV File name:	
Study ID:	CSV File name:	
Study ID:	CSV File name:	
Study ID:	CSV File name:	

Part 2 – Site description

2.A Site name. If we have already identified the site, enter the site name we provided. Otherwise, enter a suggested name for the site. You may also include an alternative name.

Name: DevCo Kendrick Landing Project

Alternative name: DevCo Kendrick

2.B Source property. The source property is the property where hazardous substances were released into the environment. For example, for an underground storage tank (UST) release, the source property is where the underground storage tank is located that caused the release.

Do you know on which property the releases occurred? ☒ yes ☐ no

If **"yes",** refer to the source property when identifying the physical address and geographic position below.

If **"no",** refer to the property addressed by your cleanup when identifying the physical address and geographic position below.

2.B.1 Physical address. Enter the property's physical address.

Street address: 4610 113th Street SW

City: Lakewood	State: WA	Zip: 98499

2.B.2 Geographic position. Enter the property's geographic position.

Coordinates	Latitude: N	Degrees: 47	Minutes: 15	Seconds: 49.7
	Longitude: W	Degrees: 122	Minutes: 49	Seconds: 86.5

Part 2 – Site description

Location on property (e.g., point of release or center of parcel]	Center of Parcel
Collection method (e.g., GPS or address matching)	GPS
Collection source (i.e., map scale)	Google Maps
Horizontal datum (i.e., base reference for coordinate system)	WGS-84
Accuracy level (i.e., +/- feet or meters)	+/- 15 feet

Legal descriptions

TRS data	Township: 19N	Range: 2E	Section: 12	Quarter-quarter: N/A
Tax parcels	0219122173			

2.C Affected properties. An affected property is a property affected by the hazardous substances released on the source property. For example, a leaking UST release on one property (source property) may migrate through the soil or groundwater to an adjacent property (affected property).

Do any of the releases affect any properties adjacent to the source property?

☐ yes — If **"yes"**, identify below each property you know has been affected by the releases on the source property. If you need to add more information, go to 2.C in the additional information pages at the end of this form.

☒ no — If **"no"**, skip to **Part 2.D**.

☐ unknown — If **"unknown"**, skip to **Part 2.D**.

1	Address:
	Tax parcels:
2	Address:
	Tax parcels:
3	Address:
	Tax parcels:
4	Address:
	Tax parcels:

2.D Public rights-of-way affected by the releases.

Do any of the releases affect a public right-of-way (e.g., roadways)? ☐ yes ☒ no ☐ unknown

If **"yes"**, specify below. Otherwise, skip to **Part 2.E**. If you need to add more information, go to 2.D in the additional information pages at the end of this form.

Part 2 – Site description

2.E Extent of the site.

What is the approximate areal extent of the site? Check **only one**.

☒ < 5,000 square feet ☐ > 5,000 square feet, < 1 acre
☐ > 1 acre, < 10 acres ☐ > 10 acres ☐ unknown

2.F Description of site release(s).

2.F.1 Release source(s).

What are the source(s) of the release(s) at the site? Check **all that apply**.

☐ area-wide lead and arsenic soil contamination (see "Area-wide soil contamination" below)
☒ non-point source (e.g., contaminated soil used as fill)
☒ point source (e.g., leaking tank)
☐ unknown
☒ other – specify: former site use of vehicle and aboveground storage tank (AST) scrap/wrecking yard.

Describe below the release source(s). If you need to add more information, go to 2.F.1 in the additional information pages at the end of this form.

A historical maintenance and fabrication shop are present at the subject property. Such areas are associated with vehicle and equipment maintenance.

The subject property had a diesel aboveground storage tank (AST) for fueling vehicles and equipment on site. Surface staining was observed near the AST.

2.F.2 Release circumstances. Describe the release circumstances. If you need to add more information, go to 2.F.2 in the additional information pages at the end of this form.

Release circumstances are unknown and related to historical activities prior to DevCo ownership. It is assumed surface spillage related to vehicle maintenance and fueling are the primary release condition.

2.F.3 Release discover circumstances. Describe the release discovery circumstances. If you need to add more information, go to 2.F.3 in the additional information pages at the end of this form.

On May 26 and 27, 2022, TRC conducted a Phase II ESA at the subject property. The sample locations, data summary, and conclusions are documented in TRC's Phase II Environmental Site Assessment Report, dated June 17, 2022. The objective of the Phase II ESA was to assess the likely presence or absence of environmental impacts associated with the on-property RECs identified in the Phase I ESA.

2.F.4 Area-wide soil contamination. Visit the Dirt Alert Program webpage[11] or see the Management Plan for the Tacoma Smelter Plume project[12] for information about the area-wide soil contamination projects.

Is the site in an area affected by smelter emissions, such as from the Tacoma Smelter Plume area?

☒ yes ☐ no ☐ unknown

See if the site is within the mapped Tacoma Smelter Plume area.

Is the site located in a former fruit orchard in operation before 1947? ☐ yes ☒ no ☐ unknown

Is the site affected by area-wide arsenic or lead soil contamination? ☒ yes ☐ no ☐ unknown

[11] https://ecology.wa.gov/Spills-Cleanup/Contamination-cleanup/Dirt-Alert-program
[12] https://ecology.wa.gov/Spills-Cleanup/Contamination-cleanup/Cleanup-sites/Toxic-cleanup-sites/Tacoma-smelter

Part 2 – Site description

2.G Nature and extent of contamination. The following refers to conditions after the release but before cleanup.

Hazardous substances and affected media. Identify hazardous substances released and media (e.g., soil) affected by those substances to the extent known. Use the codes at the end of the table.

Hazardous substance	Check affected media				
	Soil	Ground-water	Surface water	Sediment	Air
Ex: benzene	C	S	N/A	N/A	B
Diesel-range organics	C	O	N/A	N/A	N/A
Arsenic	C	N/A	N/A	N/A	N/A
Carcinogenic polycyclic aromatic hydrocarbons	C	O	N/A	N/A	N/A

C = confirmed, greater than cleanup level
B = confirmed, less than cleanup level
O = confirmed, not present
S = suspected
N/A = not suspected
U = unknown

2.G.1 Drinking water.

Does site contamination pose a threat or potential threat to an existing drinking water source (groundwater or surface water)? ☐ yes ☒ no ☐ unknown

If **"yes"**, what type of drinking water system is threatened by the contamination? Check **all that apply**.

☐ single family ☐ public

If **"public drinking water supply"** is selected, is the contamination located within or upstream of a 10-year wellhead protection area? ☐ yes ☐ no ☐ unknown

If **"yes"**, or help is needed, see the Source Water Assessment Program (SWAP) Mapping Tool[13] or call the Department of Health at (800) 521-0323 for information.

2.G.2 Indoor air.

Are contaminant odors noted in any buildings, underground utilities conduits, or other confined spaces?

☐ yes ☒ no ☐ unknown

If **"yes"**, specify below. If you need to add more information, go to 2.G.2 in the additional information pages at the end of this form.

[13] https://www.doh.wa.gov/CommunityandEnvironment/DrinkingWater/SourceWater/GISMappingTool

Part 2 – Site description

2.H Site maps.
Attach to this application maps that identify: • site location • affected properties and public rights-of-way • source(s) of release(s) • nature and extent of contamination • impacted human or ecological receptors (e.g., through drinking water supplies) • site physical characteristics (e.g., property lines, building and roadway outlines, surface water bodies, water supply wells, groundwater flow direction, and utility rights-of-way) • adjacent properties and their uses (e.g., gas station, dry cleaner, residential).

Part 3 – Operational History

3.A Current use of source property. The following refers to only the source property and **not** other properties affected by the site contamination. Add information to the best of your ability.		
3.A.1 Current property owners. Identify the current owner of the source property.		
Name: Dalton Arndt	Title: Development Manager	
Organization: DevCo Inc		
Mailing address: 10900 Northeast 8th Street Suite 1200		
City: Bellevue	State: WA	Zip: 98004
Phone: 253.606.0715		
3.A.2 Current business owner (operator). Identify the current business owner operating on the source property.		
Name: Same as property owner. Property under redevelopment	Title:	
Organization:		
Mailing address:		
City:	State:	Zip:
Phone:		
3.A.3 Current business operations. Identify the current business operations on the source property.		
What is the current land use of the source property? Check **all that apply**. ☐ residential ☒ commercial ☐ industrial ☐ agricultural ☐ childcare facility ☐ school ☐ park ☒ other – specify: Residential/retail redevelopment		
Does a commercial or industrial business currently operate on the source property? ☐ yes ☒ no ☐ unknown If **"yes"**, identify in the following table the current business operations using the North American Industry Classification System (NAICS) codes and specifying the operations.		

NAICS Code	Operations Description
Ex: 447110	Gasoline stations with convenience stores

Part 3 – Operational History

Is a solid waste handling facility located on the source property?

☐ yes ☒ no ☐ unknown

If **"yes"**, identify below. If you need to add more information, go to 3.A.3 in the additional information at the end of this form.

Is a dangerous waste treatment, storage, or disposal facility located on the source property?

☐ yes ☒ no ☐ unknown

If **"yes"**, identify here: .

If you need to add more information, go to 3.A.3 in the additional information pages at the end of this form.

3.A.4 Regulation of current business operations.

Does the business operate under any federal, state, or local permits (e.g., NPDES) related to the release of hazardous substances into the environment? ☐ yes ☒ no ☐ unknown

If **"yes"**, specify below the regulated operation, the name of the permit, and the date it was issued.

Regulated operation	Permit	Date issued
Ex: wastewater discharge	NPDES permit	02/02/02

Has a state or federal notice of enforcement action (e.g., notice of violation) ever been issued related to the release of hazardous substances at the business? ☐ yes ☒ no ☐ unknown

If **"yes"**, specify notice and year issued: _____

Have business operations resulted in any other spills or other unpermitted releases on the source property? ☐ yes ☒ no ☐ unknown If **"yes"**, list in the following table.

Release	Date of release	Status of release

Part 3 – Operational History

3.A.5 Storage tank information. Identify all aboveground storage tanks (ASTs) and USTs that have been used to store hazardous substances on the source property, regardless of whether the tanks are still in service or in place. Enter "U" where unknown.

Identification				Status and Closure				Releases	
Hazardous substance	AST or UST	Size (gal.)	Tank ID	Date installed	In use (y/n)	Date closed	Closure method (*)	Past (y/n)	Current (y/n)
Ex: diesel	UST	10,000	4	02/87	N	5/98	removed	Y	N
Diesel	AST	U	U	U	N	U	REMOVED	Y	N
Gasoline	UST	500	U	U	N	U	REMOVED	N	N

(*) Options = removed or closed in place.

3.B Past use of source property. The following refers to only the source property, not other properties affected by the site.

3.B.1 Past property owners. Identify the owner of the source property when the release occurred.

Name: Steve Boreman	Title: President	
Organization: Washington and Rice, LLC.		
Mailing address: P.O Box 2249		
City: Yelm	State: WA	Zip: 98597
Phone: 360-458-6758	Fax:	Email: steveb@keystonemasonryinc.com

3.B.2 Past business owners (operators). Identify the site business owner (operator) when the release occurred.

Name: Steve Boreman	Title: President	
Organization: Keyston Masonry, Inc.		
Mailing address: P.O. Box 2249		
City: Yelm	State: WA	Zip: 98597
Phone: 360-458-6758	Fax:	Email: steveb@keystonemasonryinc.com

3.B.3 Identification of past business operations. Identify the past operations of businesses on the source property using the NAICS codes and/or specifying the operations.

NAICS Code	Operations description
Ex: 447110	Gasoline stations with convenience stores
	Masonry contractor

Part 3 – Operational History

3.C Future use of source and affected properties. The following refers to both source and affected properties.

Will any ownership interest in the source property or affected properties be conveyed before or upon cleanup completion? ☐ yes ☒ no ☐ unknown

If **"yes"**, specify below. If you need to add more information, go to 3.C in the additional information pages at the end of this form.

3.D Redevelopment plans as part of cleanup.

Will any of the source or affected properties, or portions of those properties, be redeveloped as part of the cleanup? ☒ yes ☐ no ☐ unknown

If **"yes"**, specify below the proposed land use. Check **all that apply**.

☒ residential ☐ school ☒ commercial ☐ industrial ☐ childcare facility

☐ agricultural ☐ park ☐ other – specify:

Also, specify below the activities proposed for that land use. If you need to add more information, go to 3.D in the additional information pages at the end of this form.

Property redevelopment into multifamily apartments over retail building.

Part 4 – Administrative history

Have you previously reported the release(s) of hazardous substances?

☐ yes ☒ no ☐ unknown If **"yes"**, when? _____

Has cleanup of the site, or any portion of the site, ever been managed under the **Standard VCP** or **Expedited VCP**? ☐ yes ☒ no ☐ unknown

If **"yes"**, specify **Standard VCP** or **Expedited VCP** project number: _____

Has the site cleanup, or any portion, ever been managed under a federal or state order or decree?

☐ yes ☒ no ☐ unknown If **"yes"**, specify type and docket number: _____

Part 5 – Independent remedial actions

5.A Scope of remedial actions.

Do you plan to characterize and investigate all site contamination, including contamination on affected adjacent properties, as part of your cleanup project? ☒ yes ☐ no ☐ unknown

If **"no"**, describe below the scope of the cleanup project, including the contamination (properties, portions of a property, media and/or hazardous substances) that you **do not** plan on characterizing or investigation as part of the **Standard VCP** or **Expedited VCP** project. If you need to add more information, go to 5.A in the additional information pages at the end of this form.

Impacts to the subject property have been fully characterized as documented in the attached report. No additional characterization is necessary.

The attached report documents the complete remediation of impacts and establishes the standard point of compliance throughout the Site.

5.B Status of remedial actions.

What is the current status of remedial actions at the site? Check **all that apply** in table.

Remedial action	Planned	Ongoing	Completed	Not applicable
Initial response (UST only)				X
Interim action			X	
Remedial investigation			X	
Feasibility study			X	
Cleanup action			X	

5.C Documentation of remedial actions.

List all known remedial action plans or reports produced for the site, including:

- title
- preparer
- date produced
- whether submitted to us
- date submitted to us

If you need to add more information, go to 5.C in the additional information pages at the end of this form.

	Title	Preparer	Date	Submitted to Ecology	
				yes/no	date
Ex:	Jane Doe site: Remedial Investigation Work Plan	Freedom Consulting	02/20/19	no	n/a
1	Cleanup Action Report	TRC	6/27/24	Yes	Attached
2					
3					
4					

Part 5 – Independent remedial actions

5					
6					
7					
8					
9					
10					

Part 6 – Statement and signature

6.A Statement and signature. The undersigned **affirms** that the information provided in this application is true and accurate to the best of the applicant's knowledge. Someone other than the **applicant** may sign this application form.

Name: Eric Caddey	Title: Senior Geologist	
Signature: Eric Caddey		Date: July 11, 2024
Organization: TRC Environmental Corporation		
Mailing address: 13810 SE Eastgate Way, Suite 440		
City: Bellevue	State: WA	Zip: 98005
Phone: 425-281-3629	Email: ecaddey@trccompanies.com	Fax:

6.B Affiliation.

What is the signatory's involvement at the site? Check **all that apply**.

☐ applicant ☐ property owner ☒ consultant ☐ attorney

☐ other - specify:

Expedited VCP note: While anyone may sign the **application form**, only certain types of applicants are eligible to join **Expedited VCP process** and sign the **Expedited VCP agreement**. To sign the agreement, the applicant **must** have an ownership interest in or operate the facility or have a contractual right to purchase, redevelop, or reuse the facility. If the applicant is a corporation, a representative authorized to bind the corporation **must** sign the **Expedited VCP** agreement.

If you need this publication in an alternative format, please call the Toxics Cleanup Program at 360-407-7170 or visit our Toxics Cleanup Program webpage.[14] Persons with hearing impairment can call 711 for Washington Relay Service. Persons with a speech disability can call 877-833-6341.

[14] https://ecology.wa.gov/About-us/Get-to-know-us/Our-Programs/Toxics-Cleanup

Additional Information Pages

Insert information here that does not fit into the application format above.

2.C	Affected properties (continued)
5	Address:
	Tax parcels:
6	Address:
	Tax parcels:
7	Address:
	Tax parcels:
8	Address:
	Tax parcels:
9	Address:
	Tax parcels:
10	Address:
	Tax parcels:

2.D	Public rights-of-way affected by the releases (continued)

2.F.1	Release source(s) (continued)

2.F.2	Release circumstances (continued)

2.F.2 Release circumstances (continued)

2.F.3 Release discovery circumstances (continued)

2.G.2 Indoor air (continued)

3.A.3 Current business operations (continued)

3.C Future use of source and affected properties (continued)

3.D Redevelopment plans (continued)

5.A Scope of remedial actions (continued)

5.C Documentation of remedial actions (continued)

5.C Documentation of remedial actions (continued)

Cleanup Action Report

Kendrick Landing Project
4610 113th Street SW
Lakewood, Washington 98499

June 27, 2024

Prepared For:
Mr. Dalton Arndt
DevCo, LLC
10900 Northeast 8th Street, Suite 1200
Bellevue, Washington 98004

Prepared By:
TRC Environmental Corporation
13812 SE Eastgate Way, Suite 440
Bellevue, Washington 98005

Project Number: 582652.0000

State of Washington
21035003
Licensed Geologist
WESLEY R. WEISBERG

State of Washington
2516
Licensed Geologist
ERIC L. CADDEY

Prepared by:
Wesley R. Weisberg, L.G.
Senior Geologist

Reviewed and Approved by:
Eric Caddey, L.G.
Senior Geologist

TABLE OF CONTENTS

1.0 INTRODUCTION 1

2.0 SITE IDENTIFICATION AND DESCRIPTION 1

3.0 PROPERTY HISTORY 2

3.1 History 2
3.2 Zoning 2
3.3 Utilities and Water Supply 2

4.0 NATURAL CONDITIONS 2

4.1 Geology and Soil Types 2
4.2 Surface Water 3
4.3 Groundwater 3

5.0 ENVIRONMENTAL INVESTIGATION 3

5.1 Phase I Environmental Site Assessment 3
5.2 Phase II Environmental Site Assessment 4
5.2.1 Phase II ESA Scope of Work 4
5.2.2 Phase II ESA Analytical Results 5
5.2.2.1 Soil Samples 5
5.2.2.2 Groundwater Samples 6
5.2.2.3 Remedial Areas 7

6.0 ENVIRONMENTAL JUSTICE CONSIDERATIONS 7

7.0 CLIMATE CHANGE CONSIDERATIONS 8

8.0 CONCEPTUAL SITE MODEL 8

9.0 CLEANUP STANDARDS 9

9.1 Terrestrial Ecological Evaluation 9
9.2 Contaminants of Concern 9
9.3 Cleanup Standards 10
9.3.1 Cleanup Levels 10
9.3.2 Point of Compliance 10

10.0 CLEANUP ACTION 10

10.1 Methodology 11
10.2 Performance Soil Sampling 11
10.3 Findings 12
10.3.1 Subsurface Conditions 12

10.3.2 Analytical Results 12
10.4 Waste Disposal 13
11.0 CONCLUSIONS 13
12.0 REFERENCES 13
13.0 LIMITATIONS 14

TABLES

Table 1 Phase II Soil Analytical Results
Table 2 Phase II Reconnaissance Groundwater Analytical Results
Table 3 Final performance Soil Sample Analytical Results for Remedial Areas 1 through 4

FIGURES

Figure 1 General Vicinity Map
Figure 2 Site Representation
Figure 3 Site Representation Showing Assessment Borings & Remedial Areas
Figure 4 Remedial Area 1 Cross-Section A-A'
Figure 5 Remedial Area 2 Cross-Section B-B'
Figure 6 Remedial Area 3 Cross-Section C-C'
Figure 7 Remedial Area 4 Cross-Section D-D'
Figure 8 Remedial Area 1 Performance Samples
Figure 9 Remedial Area 1 Final Performance Soil Samples
Figure 10 Remedial Area 2 Performance Samples
Figure 11 Remedial Area 2 Final Performance Soil Samples
Figure 12 Remedial Area 3 Performance Samples
Figure 13 Remedial Area 3 Final Performance Soil Samples
Figure 14 Remedial Area 4 Performance Samples
Figure 15 Remedial Area 4 Final Performance Soil Samples

ATTACHMENTS

Attachment A Phase I Environmental Site Assessment Report
Attachment B Phase II Environmental Site Assessment Report
Attachment C Bore Logs
Attachment D Laboratory Analytical Reports
Attachment E Conceptual Site Model
Attachment F Terrestrial Ecological Evaluation
Attachment G Waste Disposal Documents

ABBREVIATIONS AND ACRONYMS

Abbreviation/ Acronym	Definition
AST	Aboveground storage tank
bgs	Below ground surface
CAR	Cleanup Action Report
COC	Contaminant of concern
cPAHs	Carcinogenic polycyclic aromatic hydrocarbons
CSM	Conceptual site model
CUL	Cleanup level
DevCo	DevCo, LLC
DRO	Diesel-range organics
Ecology	Washington State Department of Ecology
EHD	Environmental Health Disparities
EJ	Environmental Justice
EPA	U.S. Environmental Protection Agency
ESA	Environmental Site Assessment
GRO	Gasoline-range organics
MF3	Multi-Family Three
µg/L	Micrograms per liter
mg/kg	Milligrams per kilogram
MTCA	Model Toxics Control Act
NFA	No Further Action
NWTPH-Dx	Northwest Total Petroleum Hydrocarbons as Diesel Extended
NWTPH-Gx	Northwest Total Petroleum Hydrocarbons as Gasoline Extended
ORO	Oil-range organics
REC	Recognized environmental condition
TEE	Terrestrial Ecological Evaluation
TRC	TRC Environmental Corporation
UST	Underground storage tank
VCP	Voluntary Cleanup Program
VOC	Volatile organic compound
WAC	Washington Administrative Code

1.0 INTRODUCTION

TRC Environmental Corporation (TRC) is pleased to present this *Cleanup Action Report* (CAR) for the Kendrick Landing Project located at 4610 113th Street Southwest in Lakewood, Washington (subject property). The subject property comprises Parcel Number 0219122173 in Pierce County. The general location of the subject property is indicated on Figure 1. This CAR was requested by DevCo, LLC (DevCo) as a component of its redevelopment of the subject property. DevCo is the current owner of the subject property.

The cleanup actions documented herein were performed to address soil impacts identified during a Phase II Environmental Site Assessment (ESA; TRC 2022b). This CAR includes a summary of previous investigations and the cleanup actions conducted at the subject property.

The cleanup action documented in this report was conducted in general accordance with the Model Toxics Control Act (70A.305 Revised Code of Washington [RCW]) and its implementing regulations (Washington Administrative Code [WAC] 173-340; collectively referred to as "MTCA"). The cleanup action is intended to fulfill the requirements for remedial actions of the environmental impacts known to exist at the subject property.

Soil at the subject property was impacted by arsenic, carcinogenic polycyclic aromatic hydrocarbons (cPAHs), and diesel-range organics, related to historical releases from the previous tenants. There were four areas of impacts that are referred to as Remedial Areas 1, 2, 3, and 4 (RA-1, RA-2, RA-3, and RA-4). The impacts at RA-1 through RA-4 were limited to the subject property and as such, the MTCA-defined "Site" is limited to the subject property. The cleanup action documented herein resulted in the removal of all soils containing contaminants of concern (COCs) at concentrations exceeding applicable cleanup levels (CULs) at the standard point of compliance.

This CAR demonstrates compliance with all the requirements of MTCA for a No Further Action (NFA) determination, and no further assessment or remediation is necessary at the Site. With the submission of this CAR through the Washington State Department of Ecology (Ecology) Voluntary Cleanup Program (VCP), DevCo is requesting an Unrestricted Site-Wide NFA determination for the subject property.

2.0 SITE IDENTIFICATION AND DESCRIPTION

The subject property is located southwest of the intersection of Kendrick Street Northwest and 113th Street Southwest. The Sound Transit Lakewood Station is adjacent to and southeast of the subject property. The location of the subject property is indicated on Figure 1 and a representation of subject property features is presented on Figure 2.

The subject property encompasses an 4.59-acre area and is currently zoned for multi-family use. The existing structures are related to the prior use of the subject property as a commercial maintenance and storage yard. The existing structures include a shop and covered storage area, an office building, and a large unpaved storage yard, with an apartment building on the north end.

The north end of the subject property is paved with asphalt, and the areas in front of the shops and office building are covered with concrete. All on-property structures are currently vacant and will soon be demolished to make way for future site redevelopment as multi-family housing.

The surface elevation is approximately 279 feet above mean sea level. Topography is relatively flat with a slight westerly slope.

3.0 PROPERTY HISTORY

This section summarizes previous uses of the subject property. The property boundaries and former Site features are depicted on Figure 2.

3.1 History

The subject property was undeveloped prior to 1925. From 1925 to 1977 the subject property included the Brickyard Apartments on the north end and undeveloped land on the southern portion. Commercial uses on the southern half of the subject property began in approximately 1977. Uses included a former vehicle mechanic garage, storage tank and vehicle scrap and wrecking yard, masonry facilities, and a construction firm. The former facilities included a 500-gallon gasoline underground storage tank (UST), a diesel aboveground storage tank (AST), maintenance and fabrication shop, aboveground hydraulic hoist, and a stormwater collection system.

The subject property was purchased by DevCo in 2022.

3.2 Zoning

According to the City of Lakewood zoning records, the current Use Code of the subject property is zoned Multi-Family Three (MF3).

3.3 Utilities and Water Supply

The utilities available to the subject property are currently disconnected. Available utilities include Pierce County water and sewer, stormwater lines, and electrical power.

4.0 NATURAL CONDITIONS

4.1 Geology and Soil Types

Near surface soil information obtained from the Natural Resources Conservation Service show soils beneath the subject property are classified as Spanaway gravelly sandy loam. These conditions are consistent with observations during the Phase II ESA and targeted shallow excavation cleanup activities.

Quarry spall cover had been spread across much of the surface of the southern unpaved portion of the subject property. The Phase II ESA identified the subsurface soils below the quarry spalls or asphalt as consisting of silty sand with gravel from surface to approximately 8 to 10 feet below ground surface (bgs). That material was underlain by layered Poorly-Graded-Gravel (GP) from 10 feet to the maximum depth of exploration at approximately 20 feet bgs, with some variations in the size and abundance of gravel throughout.

4.2 Surface Water

The nearest surface body water is Hidden Lake located approximately 0.5 mile to the west of the subject property. The lake is 3.9 acres in size.

4.3 Groundwater

Groundwater was encountered at about 17 feet bgs during drilling for the Phase II ESA. The Phase II ESA did not identify impacts to groundwater and permanent monitoring wells were therefore not installed. Based on local topography, the assumed direction of shallow groundwater flow is to the west, towards Hidden Lake.

5.0 ENVIRONMENTAL INVESTIGATION

The following sections describe the previous environmental investigations at the subject property.

5.1 Phase I Environmental Site Assessment

TRC conducted a Phase I ESA at the subject property in May 2022 (TRC 2022a; Attachment A). The subject property for this Phase I ESA also included the parcel to the north, across 113th Street. The Phase I ESA identified the following recognized environmental conditions (RECs) on the subject property:

- **Maintenance and Fabrication Shop.** A maintenance and fabrication shop are present within the subject property. Such areas are associated with vehicle and equipment maintenance that can contribute to petroleum-based contamination on Site.

- **Diesel Aboveground Storage Tank.** The subject property had a diesel AST for fueling vehicles and equipment on Site. Visual evidence around the tank show signs of residual staining.

- **Aboveground Hydraulic Hoist.** Hydraulic hoists rely on hydraulic fluid to generate power for lifting of heavy loads. If there are leaks in the hydraulic system, either from damaged hoses, seals, or fittings, hydraulic fluid can leak onto the ground. Many hydraulic fluids contain harmful chemicals, such as oils and additives.

- **Stormwater Runoff Sump.** Stormwater runoff can gather various pollutants as it flows across surfaces such as roads, parking lots, and industrial areas. These pollutants may include maintenance byproducts such as, oil and grease, arsenic, and cPAHs. If the runoff is not adequately treated before entering the sump, there can be discharge of impacted material into the subsurface.

5.2 Phase II Environmental Site Assessment

On May 26 and 27, 2022, TRC conducted a Phase II ESA at the subject property. The sample locations, data summary, and conclusions were documented in TRC's *Phase II Environmental Site Assessment Report*, dated June 17, 2022 (TRC 2022b; Attachment B). The general objective of the Phase II ESA was to assess the likely presence or absence of environmental impacts associated with the on-property RECs identified in the Phase I ESA. The reviewer is directed to the Phase II ESA report for additional detail. The following briefly summarizes the actions and findings of the Phase II ESA.

5.2.1 Phase II ESA Scope of Work

Sixteen soil borings, SB-2 through SB-6, DPT-1 through DPT-10, and HA-1, were advanced at the Site to depths ranging from 1 to 20 feet (Figure 3). Borings SB-2 through SB-6 were advanced using hollow-stem auger drilling methods while borings DPT-1 through DPT-10 were advanced using direct-push technology. It should be noted that soil boring SB-1 was installed to the north and is not relevant to the Site.

A total of 20 soil samples were submitted for analysis for gasoline-range organics (GRO) using the Northwest Total Petroleum Hydrocarbons as Gasoline Extended(NWTPH-Gx) method and full scan volatile organic compounds (VOCs) using U.S. Environmental Protection Agency (EPA) Method 8260D. A total of 23 soil samples were submitted for analysis for diesel-range organics (DRO) and oil-range organics (ORO) using the NWTPH as Diesel Extended (NWTPH-Dx) method.

Soil samples intended for VOC analysis were collected using U.S. EPA Method 5035 with kits supplied by the laboratory. Lithologic types and photoionization detector (PID) readings are documented on the bore logs provided in Attachment C.

One soil sample was collected adjacent to the diesel fuel AST dispenser using a hand auger (HA). Sample HA-1:1 was collected and analyzed for DRO only.

The prior tenant of the property had reportedly performed maintenance of a stormwater collection sump including removal of accumulated sediment. The 2022 Phase II ESA included assessment of then current conditions surrounding the sump. The assessment included advancing borings SB-2 and SB-3 in the locations indicated on Figure 3 and the analysis of four soil samples.

The Phase II ESA soil samples were submitted for the following analyses:

- GRO using NWTPH-Gx method

- DRO and ORO using NWTPH-DX method
- VOCs using EPA Method 8260D

Sixteen of the 25 soil samples were submitted for total metals using EPA Method 6020B.

Nine of the 25 soil samples were submitted for PCBs using EPA Method 8082A.

Eleven of the 25 soil samples were submitted cPAHs using EPA Method 8270E Selective Ion Monitoring (SIM).

Soil samples were collected using a hollow stem auger drilling rig. Boring depths for SB-2 and SB-3 extended to 20 feet bgs. Bore logs are located in Attachment C).

In additional to the soil samples, three reconnaissance groundwater samples were collected at borings SB-2, SB-3, and SB-6 and were submitted for the following analyses:

- DRO and ORO using the NWTPH-Dx method
- GRO using the NWTPH-Gx method
- VOCs using EPA Method 8260D

5.2.2 Phase II ESA Analytical Results

The Phase II ESA soil and groundwater analytical results are summarized in Tables 1 and 2 and discussed below. Sample locations are depicted on Figure 3. Copies of the laboratory analytical reports are provided in Attachment D.

5.2.2.1 Soil Samples

- GRO was not detected in any of the 20 samples submitted for this analysis at a concentration exceeding the laboratory reporting limit of 5 milligrams per kilogram (mg/kg).

- DRO was not detected in 20 of the 23 samples submitted for this analysis at a concentration exceeding the laboratory reporting limit of 50 mg/kg. DRO was detected in three samples: DPT-3:2 (120 mg/kg), DPT-5:2 (110 mg/kg), and HA-1:1 (3,500 mg/kg). The DRO concentration for sample HA-1:1 exceeded the MTCA Method A Soil Cleanup Level for Unrestricted Land Uses (Method A Soil CUL) for DRO of 2,000 mg/kg.

- ORO was not detected in 18 of the 23 samples submitted for this analysis at a concentration exceeding the laboratory reporting limit of 250 mg/kg and none of the detected concentrations exceeded the MTCA Method A Soil CUL of 2,000 mg/kg. ORO was detected in five samples: SB-4 (310 mg/kg), SB-5 (750 mg/kg), DPT-3:2 (1,800 mg/kg), DPT-5:2 (870 mg/kg), and HA-1:1 (410x mg/kg). HA-1:1 had an “x” qualifier and is likely associated with DRO concentrations. The “x” qualifier signifies that the sample chromatograph pattern does not resemble the fuel standard used for quantitation.

- No VOCs were detected at a concentration exceeding a MTCA Method A Soil CUL. The VOC concentrations (including benzene, toluene, ethylbenzene, total xylenes [BTEX]) for all samples are less than the respective laboratory reporting limit (non-detect) for all compounds except the following:

  - Ethylbenzene in sample SB-3:15 at 0.073 mg/kg
  - Total xylenes in sample SB-3:15 at 0.408 mg/kg
  - Tetrachloroethene (PCE) in sample SB-6:5 at 0.028 mg/kg

- Methylene chloride was not detected in 17 of the 20 samples submitted for this analysis at a concentration exceeding the MTCA Method A CUL in soil of 0.02 mg/kg. Methylene chloride was detected in three samples at concentrations from 0.62 mg/kg to 0.66 mg/kg. The laboratory reporting limit for methylene chloride is 0.5 mg/kg. Methylene chloride is a common laboratory solvent, and the laboratory flagged these results as laboratory contamination.

- cPAHs were not detected in eight of the 11 samples submitted for this analysis at a concentration exceeding the respective analyte laboratory reporting as defined in Table 1. Total cPAHs using calculated Toxicity Equivalency Factors (TEFs) were detected in three samples: SB-5:2.5 (0.071 mg/kg), DPT-5:2 (0.2948 mg/kg), and DPT-7:2 (0.14008 mg/kg). The cPAH concentrations in DPT-5:2 and DPT-7:2 exceed the MTCA Method A Soil CUL of 0.1 mg/kg. All other concentrations for remaining cPAH compounds are less than the respective laboratory reporting limits.

- Polychlorinated biphenyls (PCBs) were not detected in eight of the nine samples submitted for this analysis at a concentration exceeding the MTCA Method A CUL in soil of 1 mg/kg. The PCB Aroclor 1254 was detected in sample SB-4:5 with a concentration of 0.031 mg/kg. This concentration is less than the total PCBs MTCA Method A Soil CUL of 1.0 mg/kg. All other concentrations are less than the laboratory reporting limit of 0.02 mg/kg.

- Metals concentrations can be summarized as follows:

  - Arsenic was not detected in one of the 16 samples submitted for analysis at a concentration exceeding the MTCA Method A Soil CUL of 20 mg/kg. Arsenic concentrations exceeded the MTCA Method A Soil CUL in three samples: SB-5:2.5 (39.0 mg/kg), SB-5:5 (45.6 mg/kg), and SB-6:2.5 (28.2 mg/kg).

  - Neither cadmium, chromium, lead, nor mercury were detected in any of the 16 samples submitted for analysis at a concentration exceeding the MTCA Method A Soil CUL.

5.2.2.2 Groundwater Samples

- GRO was not detected in any of the three samples submitted for analysis at a concentration exceeding the laboratory reporting limit of 100 micrograms per liter (µg/L).

- DRO was detected in each of the three groundwater samples at concentrations exceeding the laboratory reporting limit of 50 µg/L. The detected concentrations ranged from 120 µg/L to 150 µg/L. None of the detected concentrations exceeded the MTCA Method A Groundwater CUL of 500 ug/L. The analytical laboratory also added a data qualifier to each of the detected concentrations indicating that "the sample chromatography pattern does not resemble the fuel standard used for quantification."

- ORO are not detected in any of the three samples submitted for analysis at a concentration exceeding the laboratory reporting limit of 250 µg/L.

- No VOC compounds were detected at a concentration exceeding the respective laboratory reporting limit in any of the three groundwater samples submitted for analysis.

5.2.2.3 Remedial Areas

Based on the analytical results of site characterization sampling, the following four areas were identified as requiring remediation:

- RA-1: Soils below the dispenser end of the diesel fuel AST (soil borings DPT-10 and HA-1:1)

- RA-2: Former UST located on the north side of office building (soil borings SB-5 and SB-6)

- RA-3: Area within the middle of the south end of the unpaved storage yard (soil boring DPT-5)

- RA-4: Area on the east side of the unpaved storage yard (soil boring DPT-7)

Locations of each Remedial Area (RA) are depicted on the Site representation figure (Figure 3).

6.0 ENVIRONMENTAL JUSTICE CONSIDERATIONS

Ecology's recent revisions to the MTCA regulations require owner/operators to track likely vulnerable populations, overburdened communities, socioeconomic indexes, and other demographic indexes to identify underrepresented groups that may be threatened by the contaminated Site. The remedial activities at the Site were either planned or implemented prior to the formal revisions. However, in an effort for DevCo to maintain compliance with the updated MTCA regulations as well as the Healthy Environment for All (HEAL) Act, Chapter 70A.02 RCW (WAC 173-340-200), TRC retroactively assessed the following for the subject property:

- Environmental Health Disparities (EHD) Index rating – 10
- Demographic Index from EJScreen (EPA) – 82 percent
- Supplemental Demographic Index from EJScreen (EPA) – 68 percent

According to Ecology's *Implementation Memorandum #25: Identifying Likely Vulnerable Populations and Overburdened Communities under the Cleanup Regulations*, the potentially exposed population includes a likely vulnerable population or overburdened community if the population meets one of the following three criteria:

- Population is located on the census track ranks 9 or 10 on the EHD map.
- The potentially exposed population is located in a census track at or above the 80th percentile of the Demographic Index.
- The potentially exposed population is located in a census track at or above the 80th percentile of the Supplemental Demographic Index.

Based on these results from the above criteria, it is most likely that the Site is located in a vulnerable population or overburdened community. Since the remedial action has been performed and no COCs remain at the Site, current or future vulnerable populations have no probability of being affected by the Site. Future evaluation of environmental justice considerations is not warranted at this time.

There are no Native American lands within 1 mile of the Site.

7.0 CLIMATE CHANGE CONSIDERATIONS

The Site is neither located in a flood plan nor is it located in a low-lying area near the waters of Puget Sound. Therefore, remedial actions conducted at the Site will not be significantly affected by climate change.

8.0 CONCEPTUAL SITE MODEL

The following conceptual site model (CSM) identifies current and potential future exposure pathways for human and ecological receptors. The CSM is provided in Attachment E and is discussed below.

- According to the City of Lakewood zoning records, the current Use Code of the subject property is zoned MF3.
- The subject property encompasses an 4.59-acre area.
- After remediation, the subject property is being developed as a multi-unit apartment complex.
- Hidden Lake is located 0.5 mile to the west and is the nearest surface body water.

- Subsurface soils consist of silty sand with gravel from surface to approximately 8 to 10 feet bgs and then layered GP from 10 feet to at least 20 feet bgs, with some gradations in the size and amount of gravel throughout.

- After review of the analytical results for the samples collected during the surface and subsurface investigation activities, arsenic, cPAHs, and DRO/ORO were determined to be the only COCs for the subject property.

- Soil is the only environmental medium where COCs were detected at concentrations exceeding a CUL. COC concentrations exceeded CULs in soils no deeper than 5.0 feet in RA-1 and RA-2.

- In RA-3 and RA-4, the impacts were limited to 2 feet or less, and were confined to shallow 2-foot-thick layer that was the former surface of the storage area.

- Groundwater was measured at approximately 17 feet bgs with an assumed westerly gradient. No COCs were detected in groundwater at a concentration exceeding a MTCA Method A Groundwater CUL.

- No volatile organic compounds were detected in the soil or groundwater at the Site at a concentration exceeding an applicable CUL. Therefore, vapor intrusion is not a potential pathway for exposure at the subject property.

- Ingestion and direct contact with soil are the only potential human exposure pathways to the COCs subject property.

- The subject property is excluded from a Terrestrial Ecological Evaluation (TEE) (see Section 9.1 below).

9.0 CLEANUP STANDARDS

9.1 Terrestrial Ecological Evaluation

In accordance with WAC 173-340-7490, a TEE was performed for the Site to determine if the releases pose a threat to the terrestrial environment. The TEE is a tiered process that includes potential exclusions and off-ramps for simplified or Site-specific evaluations. All remaining soil impacts at the Site are less than the MTCA Method A CULs. The Site qualifies for an exclusion based upon WAC 173-340-7491(1)(a) and, therefore, there is no threat to ecological or natural receptors, and no further evaluation is required. The completed *Terrestrial Ecological Evaluation Form* is provided in Attachment F.

9.2 Contaminants of Concern

Contamination of the subject property are limited to soil only. The COCs for the each of the RAs are as follows:

- RA-1: DRO
- RA-2: Arsenic
- RA-3: cPAHs
- RA-4: cPAHs

9.3 Cleanup Standards

Cleanup standards consist of a combination of CULs and the point of compliance at which those levels must be met. Cleanup standards are used as the basis for developing remedial action objectives for cleanup actions.

9.3.1 Cleanup Levels

TRC evaluated CULs for the affected media at the Site in accordance with MTCA. This evaluation takes into consideration exposure pathways and receptors based on current and reasonably anticipated future uses at the Site. Based on current and expected future uses, exposure pathways for human and terrestrial receptors were considered for the development of applicable CULs.

In accordance with the CSM, direct contact and ingestion are primary pathways associated with human exposure. As shown in both the soil and groundwater sampling at the Site, the soil-to-groundwater leaching pathway is incomplete, therefore, the groundwater medium is not a concern.

MTCA Method A CULs cover all pathways of concern for human exposure. These CULs are as follows for the COCs:

- Arsenic in soil has an established CUL of 20 mg/kg
- cPAHs in soil has an established CUL of 0.1 mg/kg
- DRO in soil has an established CUL of 2,000 mg/kg
- ORO in soil has an established CUL of 2,000 mg/kg

9.3.2 Point of Compliance

A point of compliance is that point or location on a property where the CULs must be attained in each medium of concern. The point of compliance for the Site was established for soil in accordance with WAC 173-340-740(6). The remedial action implemented at the subject property will establish the standard point of compliance.

10.0 CLEANUP ACTION

The selected remedial action was direct excavation with off-Site disposal at an approved receiving facility. This remedial action was selected on the following considerations:

- Direct excavation is highly effective, demonstrable, practicable, feasible, and a proven remedy for shallow soil contamination and the COCs observed at the subject property.

- Direct excavation is cost effective and provides a high degree of environmental benefit for the observed impacts.

The objective of the cleanup action was to remove all impacted soils with concentrations exceeding CULs and to demonstration attainment of the standard point of compliance at the subject property.

10.1 Methodology

Excavation with off-Site disposal was used to address all soil impacts at the Site. Soils were excavated using a track-mounted excavator, stockpiled on plastic sheets, and covered on-Site temporarily, and ultimately directly loaded into trucks for transport and disposal. All impacted soil was transported under standard bill of lading to LRI's Regional Landfill located in Puyallup, Washington. Disposal is discussed in Section 10.4 below.

The four remedial excavation area boundaries are depicted on Figure 3. The final terminal limits of each excavation were based on the analytical results of the performance soil samples.

10.2 Performance Soil Sampling

During excavation, soil samples were collected from the excavation sidewalls and bottoms as excavation progressed. One sidewall sample was collected for every 10 linear feet of sidewall and one bottom soil sample was collected for every 100 square feet. The lateral and vertical terminal limits of the excavation areas were guided by analytical data from performance samples collected from the excavation. All performance samples from each RA were either non-detect or did not exceed their respective MTCA Method A CULs. Therefore, all performance samples are considered final performance soil samples for each RA.

Excavation sidewall and bottom samples were collected directly from the excavation by using a decontaminated, stainless-steel trowel to place soil directly into 4-ounce jars.

A total of 42 final performance soil samples were collected from the excavation sidewalls and bottoms of the four RAs. Soil samples were submitted to Friedman and Bruya, Inc. in Seattle, Washington, and analyzed for the following:

- RA-1 – six final performance soil samples were analyzed for DRO and ORO using the NWTPH-Dx method.

- RA-2 – 14 final performance soil samples were analyzed for total arsenic using EPA Method 6020B.

- RA-3 – 11 final performance soil samples were analyzed for cPAHs using EPA Method 8270SIM.

- RA-4 – 11 final performance soil samples were analyzed for cPAHs using EPA Method 8270SIM.

Final performance soil sample results for RA-1 through RA-4 are listed in Table 3.

10.3 Findings

10.3.1 Subsurface Conditions

Soils encountered at each of the four RAs were generally similar. Soils consisted of shallow organic soils to approximately 2 feet bgs followed by well-graded sands and gravels to approximately 6 feet, depending upon the maximum depth of the RA excavation. No groundwater was encountered during excavation activities. Soil lithology encountered at the Site are depicted on Figures 4 through 7.

10.3.2 Analytical Results

A total of 42 final performance soil samples were collected from Remedial Areas 1 through 4. Analytical results are presented in Table 3. Copies of the laboratory analytical reports are contained in Attachment D.

Analytical results for the final performance soil samples collected from each of the Remedial Areas indicates compliance with the CULs for all COCs.

Graphical representations for the performance of the cleanup actions are demonstrated as follows:

- Figure 8 – Demonstrates the characterization and excavation performance sample locations for Remedial Area 1.
- Figure 9 – Demonstrates the final performance soil sample locations for Remedial Area 1.
- Figure 10 – Demonstrates the characterization and excavation performance sample locations for Remedial Area 2.
- Figure 11 – Demonstrates the final performance soil sample locations for Remedial Area 2.
- Figure 12 – Demonstrates the characterization and excavation performance sample locations for Remedial Area 3.
- Figure 13 – Demonstrates the final performance soil sample locations for Remedial Area 3.

- Figure 14 – Demonstrates the characterization and excavation performance sample locations for Remedial Area 4.

- Figure 15 – Demonstrates the final performance soil sample locations for Remedial Area 4.

10.4 Waste Disposal

A total of 404.95 tons of impacted soil was removed from the Site during the cleanup action. Excavated soils were loaded into trucks and transported to the LRIs Regional Landfill in Puyallup, Washington. Transportation manifests and landfill weight tickets are provided in Attachment G.

11.0 CONCLUSIONS

The following conclusions are supported by the observations and results of the cleanup action performed:

- The nature and extent of COCs at the Site were fully characterized through the environmental investigation activities.

- The cleanup actions effectively removed all soils impacted by COCs by way of excavation and off-Site disposal. A total of 404.95 tons of impacted soil were excavated and disposed off-Site.

- The cleanup action attained the standard point of compliance. No COCs remain in soil at the Site at concentrations exceeding an applicable CUL.

- No further remedial action is warranted or necessary at the Site.

Based on the results of the remedial action, and with the submission of this report to Ecology's VCP, DevCo respectfully requests an Unrestricted Site-wide NFA determination.

12.0 REFERENCES

TRC Environmental Corporation (TRC). 2022a. *Phase I Environmental Site Assessment, Lakewood Property Assemblage.* Prepared for DevCo, LLC. 20 May.

TRC Environmental Corporation (TRC). 2022b. *Phase II Environmental Site Assessment, Lakewood Property Assemblage.* Prepared for DevCo, LLC. 17 June.

TRC Environmental Corporation (TRC). 2023. *Phase I Environmental Site Assessment, Kendrick Landing, 4610 113th Street Southwest, Lakewood, Washington 98499.* Prepared for DevCo, LLC. 18 October.

13.0 LIMITATIONS

To the extent that preparation of this CAR required the application of best professional judgment and the application of scientific principles, certain results of this work were based on subjective interpretation. TRC makes no warranties, express or implied, including and without limitation warranties as to merchantability or fitness for a particular purpose. The information provided in this CAR is not to be construed as legal advice.

This CAR was prepared solely for DevCo and the contents herein may not be used or relied upon by any other person without the express written consent and authorization of TRC.

Tables

Table 1
Phase II Soil Analytical Results
Cleanup Action Report
Kendrick Landing Project
4610 113th Street SW, Lakewood, Washington

Sample Location	Sample ID	Total Petroleum Hydrocarbons			Detected Volatile Organic Compounds[c]				Total Metals[d]					PCBs[e]	Carcinogenic Polycyclic Aromatic Hydrocarbons (cPAHs)[f]							TEF-Adjusted Total cPAHs[g]
		GRO[a]	DRO[b]	ORO[b]	Ethyl-benzene	Total Xylenes	Methylene Chloride	Tetrachloro-ethene (PCE)	Arsenic	Cadmium	Chromium	Lead	Mercury	Aroclor 1254	Benzo(a) pyrene	Benz(a) anthracene	Benzo(b) fluor-anthene	Benzo(k) fluor-anthene	Chrysene	Dibenz(a,h) anthracene	Indeno (1,2,3-cd) pyrene	
SB-1*	SB-1:10	<5	<50	<250	<0.05	<0.15	<0.5	<0.025	--	--	--	--	--	--	--	--	--	--	--	--	--	--
	SB-1:15	<5	<50	<250	<0.05	<0.15	**0.53 lc**	<0.025	**2.98**	<1	**18**	**2.9**	<1	--	--	--	--	--	--	--	--	--
SB-2	SB-2:5	<5	<50	<250	<0.05	<0.15	**0.62 lc**	<0.025	--	--	--	--	--	--	--	--	--	--	--	--	--	--
	SB-2:15	<5	<50	<250	<0.05	<0.15	<0.5	<0.025	--	--	--	--	--	--	--	--	--	--	--	--	--	--
SB-3	SB-3:5	<5	<50	<250	<0.05	<0.15	<0.5	<0.025	**4.32**	<1	**16**	**10.7**	<1	--	--	--	--	--	--	--	--	--
	SB-3:15	<5	<50	<250	**0.073**	**0.408**	<0.5	<0.025	--	--	--	--	--	--	--	--	--	--	--	--	--	--
SB-4	SB-4:2.5	<5	<50	**310**	<0.05	<0.15	<0.5	<0.025	**4.50**	<1	**13.5**	**16.8**	<1	**0.031**	<0.05	<0.05	<0.05	<0.05	<0.05	<0.05	<0.05	ND
	SB-4:5	<5	<50	<250	<0.05	<0.15	<0.5	<0.025	--	--	--	--	--	--	--	--	--	--	--	--	--	--
SB-5	SB-5:2.5	<5	<50	<250	<0.05	<0.15	<0.5	<0.025	**39.0**	<1	**9.53**	**5.3**	<1	<0.02	<0.05	<0.05	<0.05	<0.05	<0.05	<0.05	<0.05	ND
	SB-5:5	<5	<50	**750**	<0.05	<0.15	<0.5	<0.025	**45.6**	<1	**10.1**	**6.22**	<1	--	**0.058 J**	<0.05	<0.05 J	<0.05 J	**0.073**	<0.05 J	<0.05 J	**0.071**
	SB-5:10	<5	<50	<250	<0.05	<0.15	**0.66 lc**	<0.025	**4.19**	<1	**12.9**	**2.44**	<1	--	<0.01	<0.01	<0.01	<0.01	<0.01	<0.01	<0.01	ND
SB-6	SB-6:2.5	<5	<50	<250	<0.05	<0.15	<0.5	<0.025	**28.2**	<1	**9.57**	**9.16**	<1	<0.02	<0.05	<0.05	<0.05	<0.05	<0.05	<0.05	<0.05	ND
	SB-6:5	<5	<50	<250	<0.05	<0.15	<0.5	**0.028**	**9.49**	<1	**10.5**	**2.64**	<1	<0.02	<0.01	<0.01	<0.01	<0.01	<0.01	<0.01	<0.01	ND
DPT-1	DPT-1:1	<5	<50	<250	<0.05	<0.15	**0.63 lc ca**	<0.025	<1	<1	**14.0**	<1	<1	<0.02	<0.01	<0.01	<0.01	<0.01	<0.01	<0.01	<0.01	ND
DPT-2	DPT-2:2	<5	<50	<250	<0.05	<0.15	<0.5	<0.025	**3.90**	<1	**10.6**	**9.69**	<1	--	--	--	--	--	--	--	--	--
DPT-3	DPT-3:2	<5	**120 x**	**1,800**	<0.05	<0.15	<0.5	<0.025	**8.66**	<1	**38.1**	**15.2**	<1	--	--	--	--	--	--	--	--	--
DPT-4	DPT-4:2	<5	<50	<250	<0.05	<0.15	<0.5	<0.025	**12.8**	<1	**12.5**	**21.8**	<1	<0.02	<0.05	<0.05	<0.05	<0.05	<0.05	<0.05	<0.05	ND
DPT-5	DPT-5:2	<5	**110 x**	**870**	<0.05	<0.15	<0.5	<0.025	**8.82**	<1	**17.5**	**25.0**	<1	<0.02	**0.22**	**0.20**	**0.31**	**0.094**	**0.23**	<0.05	**0.096**	**0.2948**
DPT-6	DPT-6:2.5	<5	<50	<250	<0.05	<0.15	<0.5	<0.025	**12.4**	<1	**10.2**	**16.8**	<1	--	--	--	--	--	--	--	--	--
DPT-7	DPT-7:2	<5	<50	<250	<0.05	<0.15	<0.5	<0.025	**9.22**	<1	**20.2**	**24.1**	<1	<0.02	**0.11**	**0.064**	**0.12**	0.025	**0.078**	0.025	**0.059**	**0.14008**
DPT-8	DPT-8:2	<5	<50	<250	<0.05	<0.15	<0.5	<0.025	**3.03**	<1	**10.1**	**3.21**	<1	--	--	--	--	--	--	--	--	--
DPT-9	DPT-9:2	<5	<50	<250	<0.05	<0.15	<0.5	<0.025	**4.05**	<1	**11.4**	**8.35**	<1	<0.02	<0.01	<0.01	<0.01	<0.01	<0.01	<0.01	<0.01	ND
DPT-10	DPT-10:2	--	<50	<250	--	--	--	--	--	--	--	--	--	--	--	--	--	--	--	--	--	--
	DPT-10:5	--	<50	<250	--	--	--	--	--	--	--	--	--	--	--	--	--	--	--	--	--	--
HA-1:1	HA-1:1	--	**3,500**	**410 x**	--	--	--	--	--	--	--	--	--	--	--	--	--	--	--	--	--	--
MTCA Method A Soil Cleanup Level for Unrestricted Land Uses[h]		**30/100[i]**	**2,000**	**2,000**	**6**	**9**	**0.02**	**0.05**	**20**	**2**	**2,000**	**250**	**2**	**1**	**See Cleanup Level for TEF-Adjusted Total cPAHs**							**0.1**

Notes:
All results presented in milligrams per kilogram (mg/kg).
Bold Bold result exceeds the laboratory reporting limit.
Shaded result exceeds the cleanup level.
< Result is less than the laboratory reporting limit.
-- Sample was not analyzed for this analyte.
a Analyzed by NWTPH-Gx.
b Analyzed by NWTPH-Dx.
c Analyzed by EPA Method 8260D Dual Acquisition.
d Analyzed by EPA Method 6020B.
e Analyzed by EPA Method 8270E.
f Analyzed by EPA Method 8270E.
g Toxicity Equivalency Factors (TEFs) calculated under WAC 173-340-708(e) in accordance with Table 708-2 (in WAC 173-340-900).
h Model Toxics Control Act (MTCA) Method A Soil Cleanup Levels for Unrestricted Land Uses, Table 740-1, Washington Administrative Code (WAC) 173-340-900.
i MTCA Method A Soil Cleanup Level is 30 mg/kg when benzene is present and 100 mg/kg when benzene is not detected.
NA Not applicable.
ND None of the analyzed compounds were detected at a concentration exceeding the laboratory reporting limit.
* Sample collected on north-adjacent property and not relevant to Site for this CAR.

Compounds:
GRO Gasoline-range organics
DRO Diesel-range organics
ORO Oil-range organics
PCBs Polychlorinated biphenyls

Qualifiers:
ca The calibration results for the analyte were outside of acceptance criteria, biased low; or, the calibration results for the analyte were outside of acceptance criteria, biased high, with a detection for the analyte in the sample. The value reported is an estimate.
J results for the analyte were outside of acceptance criteria, biased high, with a detection for the analyte in the sample. The value reported is an estimate.
lc The calibration results for the analyte were outside of acceptance criteria, biased low; or, the calibration results for the analyte were outside of acceptance criteria, biased high, with a detection for the analyte in the sample. The value reported is an estimate.
x The sample chromatographic pattern does not resemble the fuel standard used for quantitation.

Table 2
Phase II Reconnaissance Groundwater Analytical Results
Cleanup Action Report
Kendrick Landing Project
4610 113th Street SW, Lakewood, Washington

Sample ID	Sample Date	Total Petroleum Hydrocarbons			Volatile Organic Compounds[c]
		GRO[a]	DRO[b]	ORO[b]	
SB-2:GW	5/26/2022	<100	**130 x**	<250	ND
SB-3:GW	5/26/2022	<100	**150 x**	<250	ND
SB-6:GW	5/26/2022	<100	**120 x**	<250	ND
Method A Groundwater Cleanup Level[d]		**800/1,000[e]**	**500**	**500**	**NA**

Notes:
All results presented in micrograms per liter (µg/L).

Bold	Bold result exceeds the laboratory reporting limit.
<	Result is less than the laboratory reporting limit.
a	Analyzed by NWTPH-Gx.
b	Analyzed by NWTPH-Dx.
c	Analyzed by EPA Method 8260D Dual Acquisition.
d	Model Toxics Control Act (MTCA) Method A Cleanup Levels for Groundwater, Table 720-1, Washington Administrative Code (WAC) 173-340-900.
e	MTCA Method A Groundwater Cleanup Level is 800 µg/L when benzene is present and 1,000 µg/L when benzene is not detected.
NA	Not applicable.
ND	None of the analyzed compounds were detected at a concentration exceeding the laboratory reporting limit.

Compounds:

GRO	Gasoline-range organics
DRO	Diesel-range organics
ORO	Oil-range organics

Qualifier:

x	The sample chromatographic pattern does not resemble the fuel standard used for quantitation.

Table 3
Performance Soil Sample Analytical Results for Remedial Areas 1 through 4
Cleanup Action Report
Kendrick Landing Project
4610 113th Street SW, Lakewood, Washington

Remedial Area	Sample ID	Sample Depth (feet)	Sample Date	Petroleum Hydrocarbons[a]		Metals[b]	Carcinogenic Polycyclic Aromatic Hydrocarbons (cPAHs)[c]							TEF-Adjusted Total cPAHs[d]
				DRO	ORO	Arsenic	Benzo(a) pyrene	Benz(a) anthracene	Benzo(b) fluor-anthene	Benzo(k) fluor-anthene	Chrysene	Dibenz(a,h) anthracene	Indeno (1,2,3-cd) pyrene	
1	RA1-B-1:5	5	2/6/2024	**290**	<250	--	--	--	--	--	--	--	--	--
	RA1-SW1-1:1	1	2/6/2024	<50	<250	--	--	--	--	--	--	--	--	--
	RA1-SW2-1:1	1	2/6/2024	<50	<250	--	--	--	--	--	--	--	--	--
	RA1-SW3-1:1	1	2/6/2024	<50	<250	--	--	--	--	--	--	--	--	--
	RA1-SW3-2:2.5	2.5	2/6/2024	<50	<250	--	--	--	--	--	--	--	--	--
	RA1-SW4-1:1	1	2/6/2024	<50	<250	--	--	--	--	--	--	--	--	--
2	RA2-B-1:6	6	2/6/2024	--	--	**2.92**	--	--	--	--	--	--	--	--
	RA2-B-2:6	6	2/6/2024	--	--	**2.97**	--	--	--	--	--	--	--	--
	RA2-B-3:6	6	2/6/2024	--	--	**2.38**	--	--	--	--	--	--	--	--
	RA2-B-4:6	6	2/6/2024	--	--	**2.24**	--	--	--	--	--	--	--	--
	RA2-SW1-1:5	5	2/6/2024	--	--	**2.12**	--	--	--	--	--	--	--	--
	RA2-SW1-2:3	3	2/6/2024	--	--	**2.02**	--	--	--	--	--	--	--	--
	RA2-SW1-3:5	5	2/6/2024	--	--	**2.17**	--	--	--	--	--	--	--	--
	RA2-SW2-1:3	3	2/6/2024	--	--	**2.99**	--	--	--	--	--	--	--	--
	RA2-SW2-2:5	5	2/6/2024	--	--	**2.69**	--	--	--	--	--	--	--	--
	RA2-SW3-1:3	3	2/6/2024	--	--	**2.22**	--	--	--	--	--	--	--	--
	RA2-SW3-2:5	5	2/6/2024	--	--	**2.79**	--	--	--	--	--	--	--	--
	RA2-SW3-3:3	3	2/6/2024	--	--	**2.4**	--	--	--	--	--	--	--	--
	RA2-SW4-1:5	5	2/6/2024	--	--	**2.87**	--	--	--	--	--	--	--	--
	RA2-SW4-2:3	3	2/6/2024	--	--	**2.13**	--	--	--	--	--	--	--	--
3	RA3-B-1:3	3	2/5/2024	--	--	--	<0.05	<0.05	<0.05	<0.05	<0.05	<0.05 k	<0.05 k	ND
	RA3-B-2:3	3	2/5/2024	--	--	--	<0.05	<0.05	<0.05	<0.05	<0.05	<0.05 k	<0.05 k	ND
	RA3-B-3:3	3	2/5/2024	--	--	--	<0.05	<0.05	<0.05	<0.05	<0.05	<0.05 k	<0.05 k	ND
	RA3-SW1-1:2	2	2/5/2024	--	--	--	**0.012**	<0.01	**0.013**	<0.01	**0.012**	<0.01	<0.01	**0.01542**
	RA3-SW1-2:2	2	2/5/2024	--	--	--	<0.05	<0.05	<0.05	<0.05	<0.05	<0.05	<0.05	ND
	RA3-SW2-1:2	2	2/5/2024	--	--	--	<0.05	<0.05	<0.05	<0.05	<0.05	<0.05	<0.05	ND
	RA3-SW2-2:2	2	2/5/2024	--	--	--	<0.01	<0.01	<0.01	<0.01	<0.01	<0.01	<0.01	ND
	RA3-SW3-1:2	2	2/5/2024	--	--	--	<0.05	<0.05	<0.05	<0.05	<0.05	<0.05	<0.05	ND
	RA3-SW3-2:2	2	2/5/2024	--	--	--	<0.05	<0.05	<0.05	<0.05	<0.05	<0.05	<0.05	ND
	RA3-SW4-1:2	2	2/5/2024	--	--	--	**0.059**	<0.05	<0.05	<0.05	**0.059**	<0.05	<0.05	**0.07209**
	RA3-SW4-2:2	2	2/5/2024	--	--	--	<0.05	<0.05	<0.05	<0.05	<0.05	<0.05	<0.05	ND
4	RA4-B-1:3	3	2/5/2024	--	--	--	<0.01	<0.01	<0.01	<0.01	<0.01	<0.01 k	<0.01 k	ND
	RA4-B-2:3	3	2/5/2024	--	--	--	<0.01	<0.01	<0.01	<0.01	<0.01	<0.01	<0.01	ND
	RA4-B-3:3	3	2/5/2024	--	--	--	<0.01	<0.01	<0.01	<0.01	<0.01	<0.01	<0.01	ND
	RA4-SW1-1:2	2	2/5/2024	--	--	--	<0.01	<0.01	<0.01	<0.01	<0.01	<0.01 k	<0.01 k	ND
	RA4-SW1-2:2	2	2/5/2024	--	--	--	<0.01	<0.01	<0.01	<0.01	<0.01	<0.01 k	<0.01 k	ND
	RA4-SW2-1:2	2	2/5/2024	--	--	--	<0.01	<0.01	<0.01	<0.01	<0.01	<0.01	<0.01	ND
	RA4-SW2-2:2	2	2/5/2024	--	--	--	<0.01	<0.01	<0.01	<0.01	<0.01	<0.01 k	<0.01 k	ND
	RA4-SW3-1:2	2	2/5/2024	--	--	--	<0.01	<0.01	<0.01	<0.01	<0.01	<0.01 k	<0.01 k	ND
	RA4-SW3-2:2	2	2/5/2024	--	--	--	<0.01	<0.01	<0.01	<0.01	<0.01	<0.01 k	<0.01 k	ND
	RA4-SW4-1:2	2	2/5/2024	--	--	--	<0.01	<0.01	<0.01	<0.01	<0.01	<0.01 k	<0.01 k	ND
	RA4-SW4-2:2	2	2/5/2024	--	--	--	<0.01	<0.01	<0.01	<0.01	<0.01	<0.01 k	<0.01 k	ND
MTCA Method A Soil Cleanup Level for Unrestricted Land Uses[e]				**2,000**	**2,000**	**20**	**See Cleanup Level for TEF-Adjusted Total cPAHs**							**0.1**

Notes:
All results presented in milligrams per kilogram (mg/kg).
Bold Bold result exceeds the laboratory reporting limit.
< Result is less than the laboratory reporting limit.
-- Sample was not analyzed for this analyte.
a Analyzed by NWTPH-Dx.
b Analyzed by EPA Method 6020B.
c Analyzed by EPA Method 8270E.
d Toxicity Equivalency Factors (TEFs) calculated under WAC 173-340-708(e) in accordance with Table 708-2 (in WAC 173-340-900).
e Model Toxics Control Act (MTCA) Method A Soil Cleanup Level for Unrestricted Land Uses from Table 740-1 of Washington Administrative Code Chapter 170-340-900, August 2023.

Compounds:
DRO Diesel-range organics
ORO Oil-range organics

Qualifier:
k The calibration results for the analyte were outside of acceptance criteria, biased high, and the analyte was not detected in the sample.

Figures

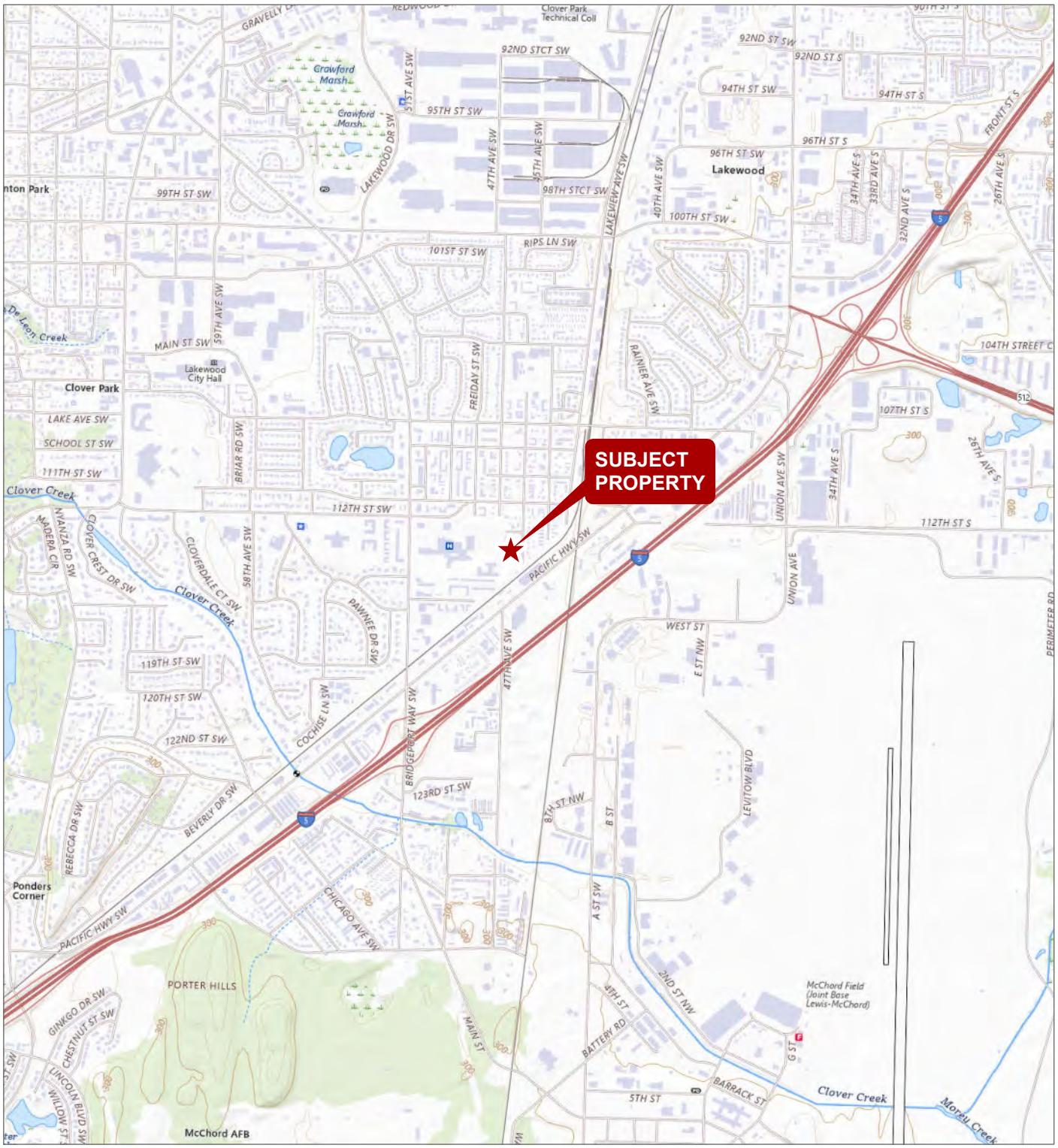

0 1,000 2,000

FEET

1:24,000 1" = 2,000'

PROJECT:

KENDRICK LANDING PROJECT
4610 113TH STREET SOUTHWEST
LAKEWOOD, WASHINGTON 98499

TITLE:

GENERAL VICINITY MAP
CLEANUP ACTION REPORT

DRAWN BY:	R. COLLINS	PROJ. NO.:	582652.0000.0000
CHECKED BY:	W. WEISBERG		
APPROVED BY:	E. CADDEY		**FIGURE 1**
DATE:	JUNE 2024		

TRC
13810 SE EASTGATE WAY, SUITE 440
BELLEVUE, WA 98005
PHONE: 425.395.0010

FILE: DEVCO_LAKEWOOD_CAR

BASE MAP: USGS COLOR ORTHO IMAGERY
DATA SOURCES: TRC

COORDINATE SYSTEM: NAD 1983 2011 STATEPLANE WASHINGTON SOUTH FIPS 4602 FT US; MAP ROTATION: 0
-- SAVED BY: RCOLLINS ON 6/13/2024, 15:46:07 PM; FILE PATH: T:\1-PROJECTS\DEVCO\DEVCO_LAKEWOOD\2-APRX\DEVCO_LAKEWOOD_CAR.APRX; LAYOUT NAME: FIGURE 1 GVM

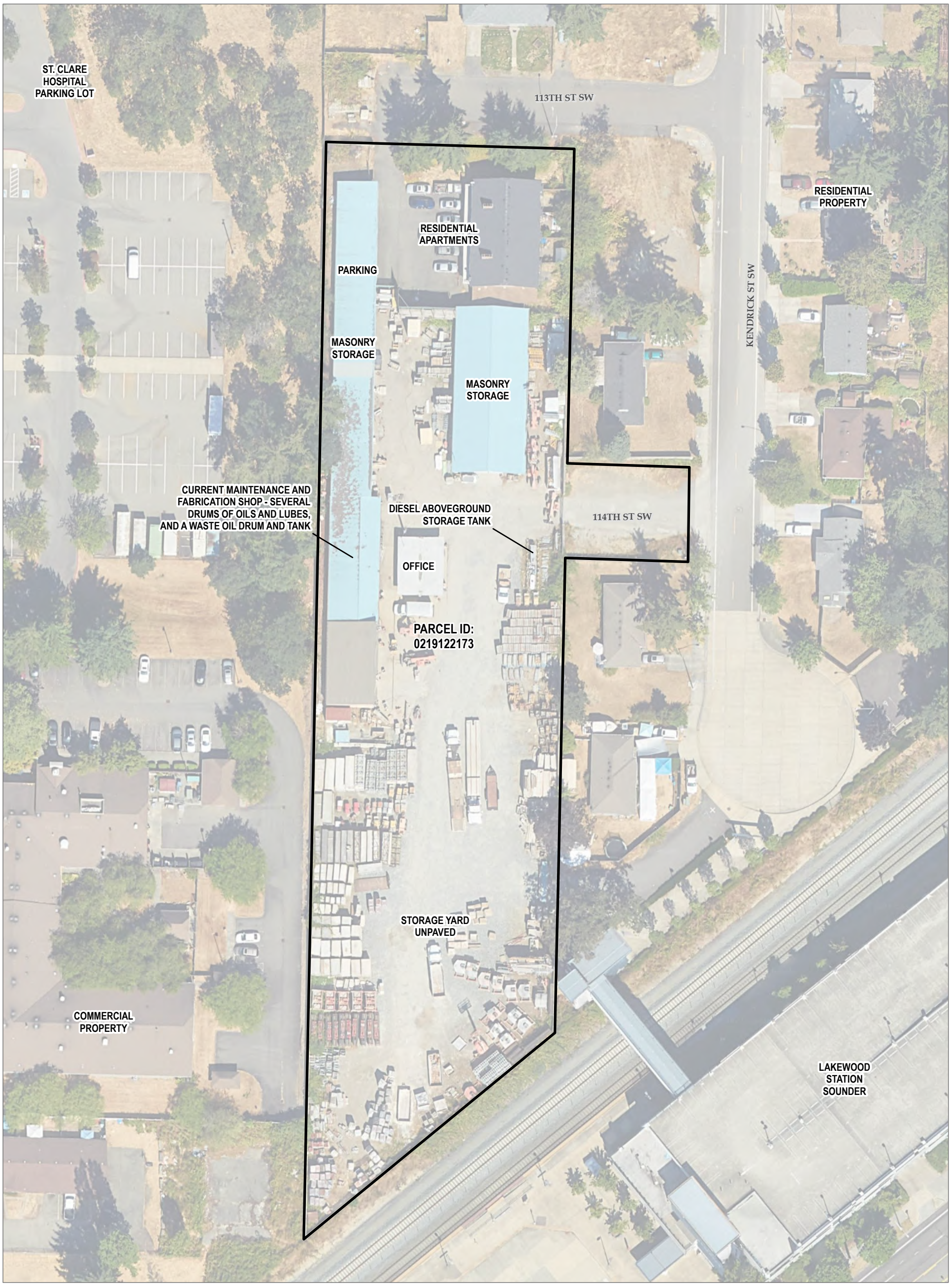

LEGEND

APPROXIMATE SUBJECT PROPERTY BOUNDARY

PROJECT:	KENDRICK LANDING PROJECT 4610 113TH STREET SOUTHWEST LAKEWOOD, WASHINGTON 98499
TITLE:	SITE REPRESENTATION CLEANUP ACTION REPORT
DRAWN BY: R. COLLINS	PROJ. NO.: 582652.0000.0000
CHECKED BY: W. WEISBERG	FIGURE 2
APPROVED BY: E. CADDEY	
DATE: JUNE 2024	

BASE MAP: GOOGLE EARTH AND THEIR DATA PARTNERS (8/14/2020)
DATA SOURCES: TRC, DIGITALMAP, PIERCE COUNTY

0 30 60 FEET
1:720 1" = 60'

TRC
13810 SE EASTGATE WAY, SUITE 440
BELLEVUE, WA 98005
PHONE: 425.395.0010

FILE: DEVCO_LAKEWOOD_CAR

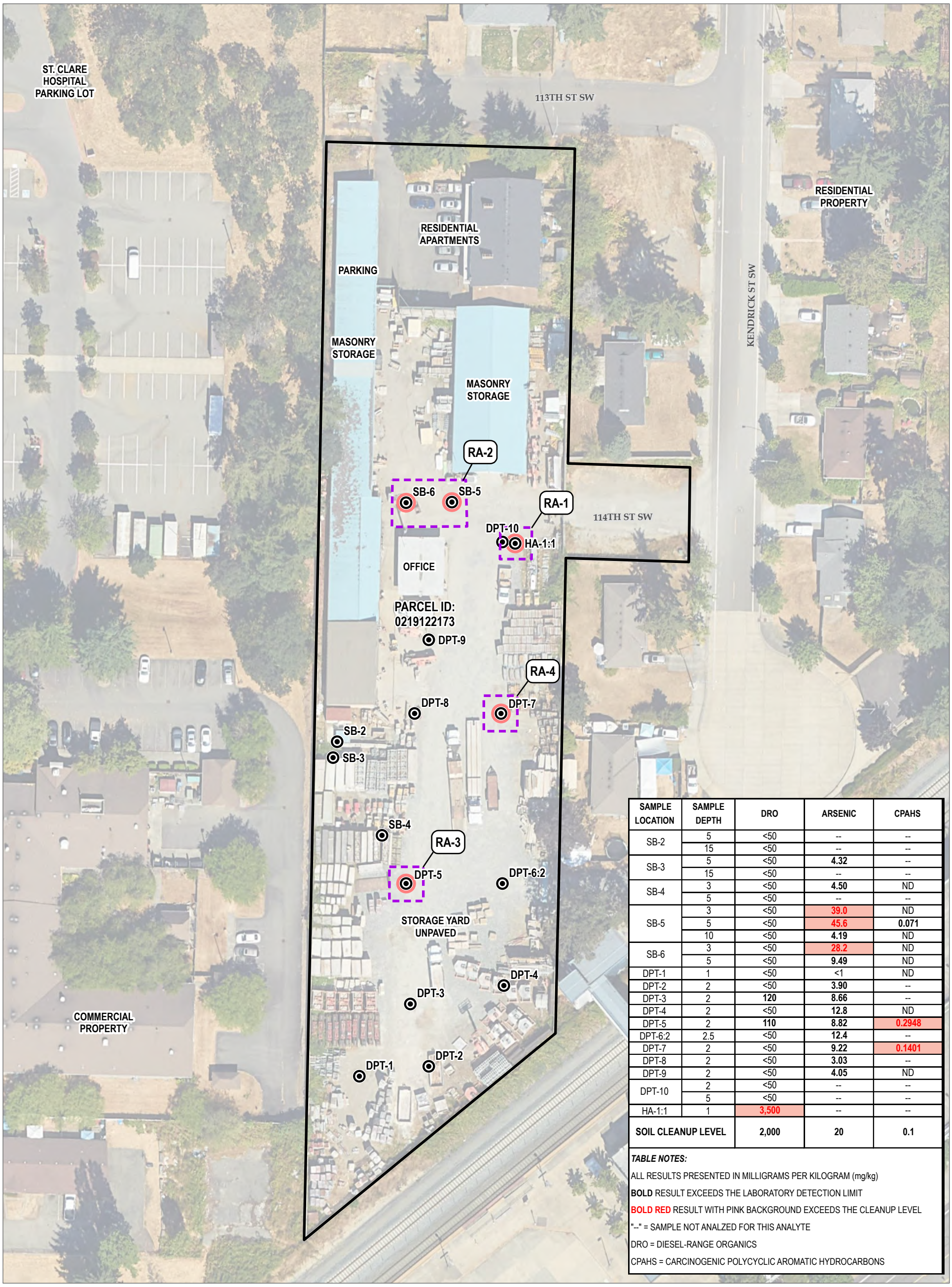

SAMPLE LOCATION	SAMPLE DEPTH	DRO	ARSENIC	CPAHS
SB-2	5	<50	--	--
	15	<50	--	--
SB-3	5	<50	**4.32**	--
	15	<50	--	--
SB-4	3	<50	**4.50**	ND
	5	<50	--	--
SB-5	3	<50	**39.0**	ND
	5	<50	**45.6**	**0.071**
	10	<50	**4.19**	ND
SB-6	3	<50	**28.2**	ND
	5	<50	**9.49**	ND
DPT-1	1	<50	<1	ND
DPT-2	2	<50	**3.90**	--
DPT-3	2	**120**	**8.66**	--
DPT-4	2	<50	**12.8**	ND
DPT-5	2	**110**	**8.82**	**0.2948**
DPT-6:2	2.5	<50	**12.4**	--
DPT-7	2	<50	**9.22**	**0.1401**
DPT-8	2	<50	**3.03**	--
DPT-9	2	<50	**4.05**	ND
DPT-10	2	<50	--	--
	5	<50	--	--
HA-1:1	1	**3,500**	--	--
SOIL CLEANUP LEVEL		**2,000**	**20**	**0.1**

TABLE NOTES:

ALL RESULTS PRESENTED IN MILLIGRAMS PER KILOGRAM (mg/kg)

BOLD RESULT EXCEEDS THE LABORATORY DETECTION LIMIT

BOLD RED RESULT WITH PINK BACKGROUND EXCEEDS THE CLEANUP LEVEL

"--" = SAMPLE NOT ANALZED FOR THIS ANALYTE

DRO = DIESEL-RANGE ORGANICS

CPAHS = CARCINOGENIC POLYCYCLIC AROMATIC HYDROCARBONS

LEGEND

- SOIL BORING LOCATION
- ONE OR MORE COMPOUND CONCENTRATION EXCEEDS CLEANUP LEVEL
- ESTIMATED REMEDIAL EXCAVATION AREA
- APPROXIMATE SUBJECT PROPERTY BOUNDARY

PROJECT: **KENDRICK LANDING PROJECT**
4610 113TH STREET SOUTHWEST
LAKEWOOD, WASHINGTON 98499

TITLE: **SITE REPRESENTATION SHOWING ASSESSMENT BORINGS & REMEDIAL AREAS CLEANUP ACTION REPORT**

DRAWN BY:	R. COLLINS	PROJ. NO.:	582652.0000.0000
CHECKED BY:	W. WEISBERG		**FIGURE 3**
APPROVED BY:	E. CADDEY		
DATE:	JUNE 2024		

BASE MAP: GOOGLE EARTH AND THEIR DATA PARTNERS (8/14/2020)
DATA SOURCES: TRC, DIGITALMAP, PIERCE COUNTY

N

0 30 60 FEET
1:720 1" = 60'

TRC
13810 SE EASTGATE WAY, SUITE 440
BELLEVUE, WA 98005
PHONE: 425.395.0010

FILE: DEVCO_LAKEWOOD_CAR

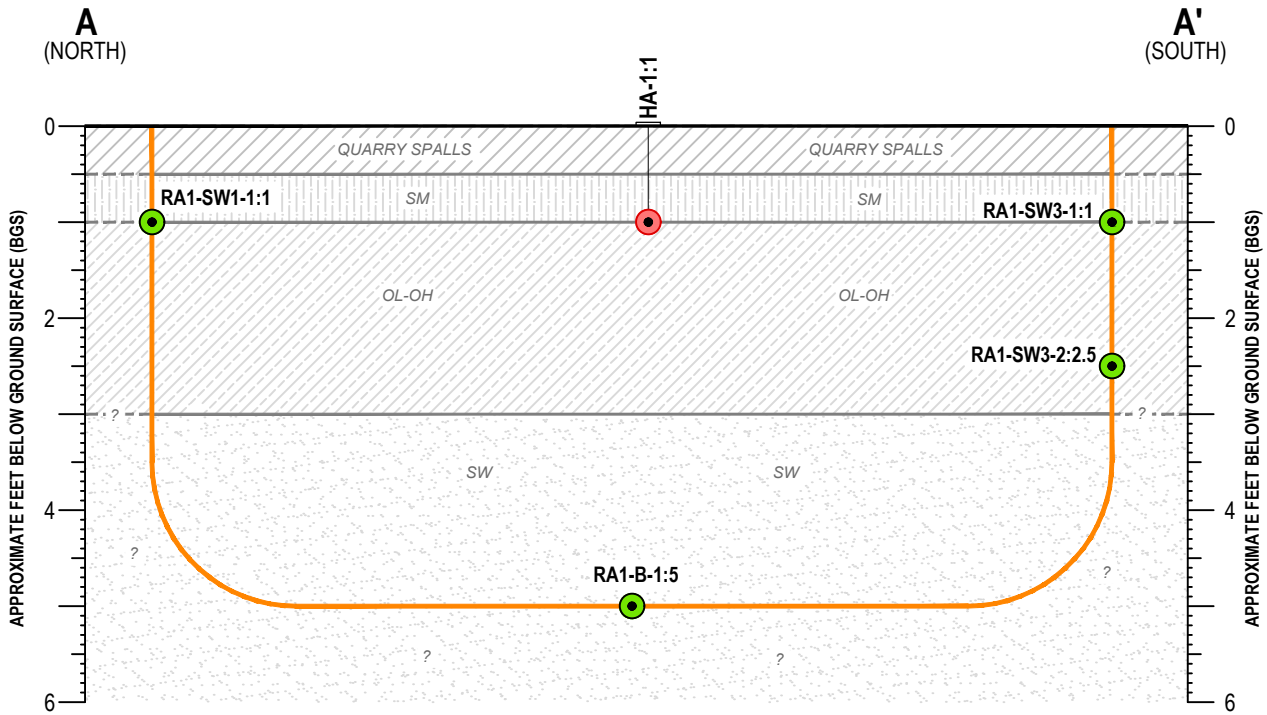

NOTES:

SOIL BORING
SM ← LITHOLOGY DESIGNATION
SOIL SAMPLE LOCATION
TOTAL DEPTH (TD)

COMPOUND CONCENTRATION DOES NOT EXCEED CLEANUP LEVEL

SAMPLE WHERE ONE OR MORE COMPOUND CONCENTRATION EXCEEDS CLEANUP LEVEL

SM	SILTY SAND WITH GRAVEL
OL-OH	ORGANIC SOILS
SW	WELL GRADED SAND WITH GRAVEL
	APPROXIMATE LIMIT OF REMEDIAL EXCAVATION

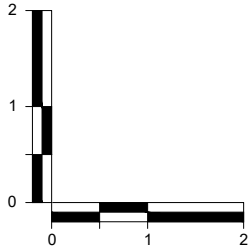

SCALE:
(HORIZONTAL 1" = 2' = VERTICAL 1" = 2')

PROJECT:
KENDRICK LANDING PROJECT
4610 113TH STREET SOUTHWEST
LAKEWOOD, WASHINGTON 98499

TITLE:
REMEDIAL AREA 1 - CROSS-SECTION A-A'
CLEANUP ACTION REPORT

DRAWN BY:	R. COLLINS	PROJ NO.:	582652.0000.0000
CHECKED BY:	W. WEISBERG		**FIGURE 4**
APPROVED BY:	E. CADDEY		
DATE:	JUNE 2024		

TRC
13810 SE EASTGATE WAY, SUITE 440
BELLEVUE, WA 98005
PHONE: 425.395.0010

FILE NO.: DevCo_Kendrick_Cross_Sections.dwg

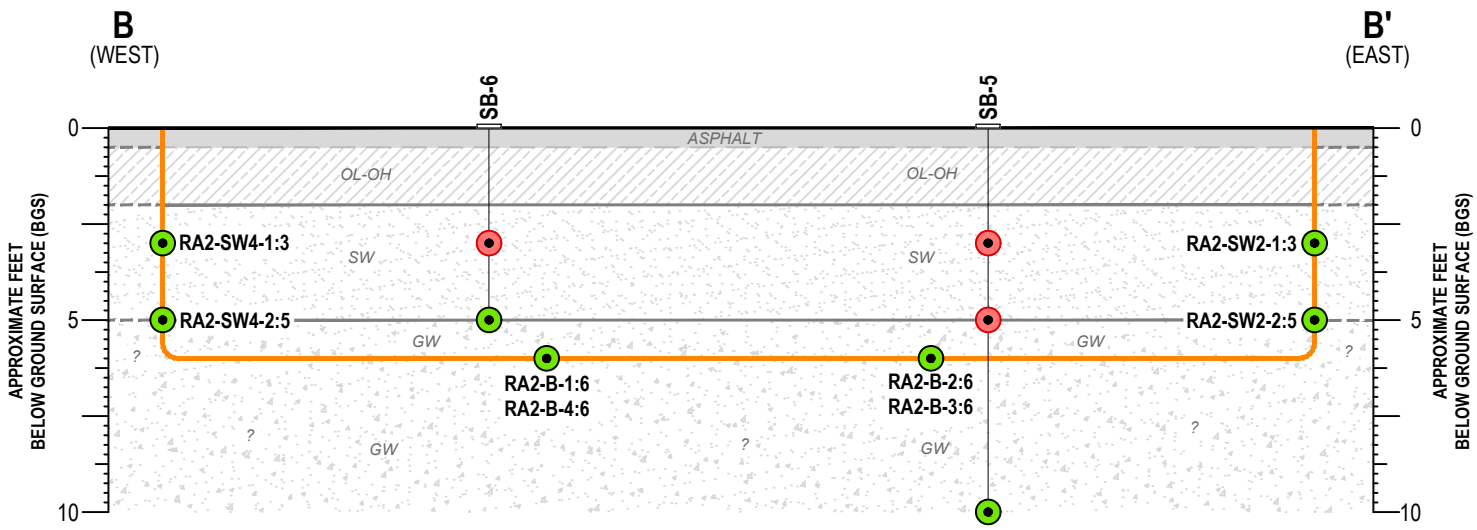

NOTES:

SOIL BORING

SM ← LITHOLOGY DESIGNATION

SOIL SAMPLE LOCATION

TOTAL DEPTH (TD)

COMPOUND CONCENTRATION DOES NOT EXCEED CLEANUP LEVEL

SAMPLE WHERE ONE OR MORE COMPOUND CONCENTRATION EXCEEDS CLEANUP LEVEL

OL-OH	ORGANIC SOILS
SW	WELL GRADED SAND WITH GRAVEL
GW	WELL GRADED GRAVEL WITH SAND
	APPROXIMATE LIMITS OF REMEDIAL EXCAVATION

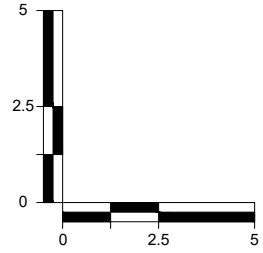

SCALE:
(HORIZONTAL 1" = 5' = VERTICAL 1" = 5')

PROJECT:
KENDRICK LANDING PROJECT
4610 113TH STREET SOUTHWEST
LAKEWOOD, WASHINGTON 98499

TITLE:
REMEDIAL AREA 2 - CROSS-SECTION B-B'
CLEANUP ACTION REPORT

DRAWN BY:	R. COLLINS	PROJ NO.:	582652.0000.0000
CHECKED BY:	W. WEISBERG		**FIGURE 5**
APPROVED BY:	E. CADDEY		
DATE:	JUNE 2024		

TRC
13810 SE EASTGATE WAY, SUITE 440
BELLEVUE, WA 98005
PHONE: 425.395.0010

FILE NO.: DevCo_Kendrick_Cross_Sections.dwg

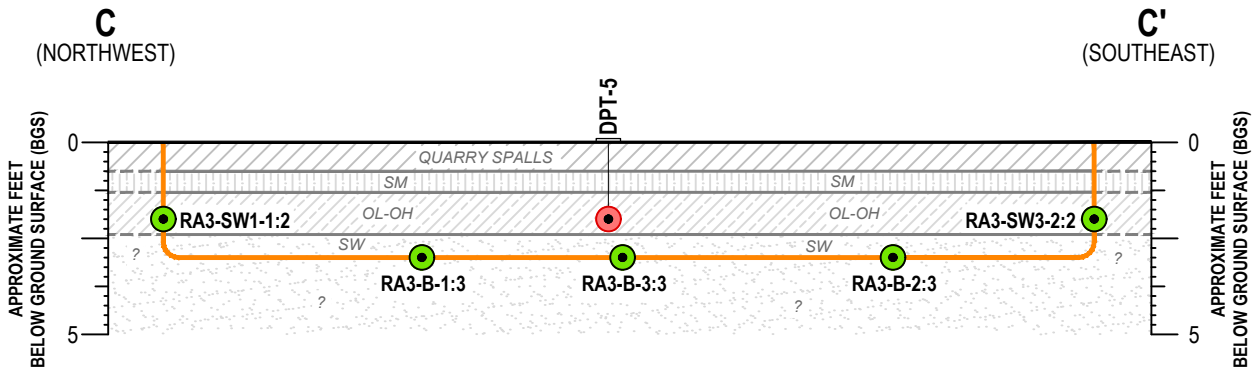

NOTES:

SOIL BORING

SM ← LITHOLOGY DESIGNATION

SOIL SAMPLE LOCATION

TOTAL DEPTH (TD)

COMPOUND CONCENTRATION DOES NOT EXCEED CLEANUP LEVEL

SAMPLE WHERE ONE OR MORE COMPOUND CONCENTRATION EXCEEDS CLEANUP LEVEL

SM	SILTY SAND WITH GRAVEL
OL-OH	ORGANIC SOILS
SW	WELL GRADED SAND WITH GRAVEL
	APPROXIMATE LIMITS OF REMEDIAL EXCAVATION

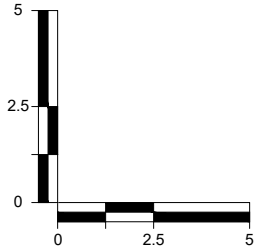

SCALE:
(HORIZONTAL 1" = 5' = VERTICAL 1" = 5')

PROJECT:
KENDRICK LANDING PROJECT
4610 113TH STREET SOUTHWEST
LAKEWOOD, WASHINGTON 98499

TITLE:
REMEDIAL AREA 3 - CROSS-SECTION C-C'
CLEANUP ACTION REPORT

DRAWN BY:	R. COLLINS	PROJ NO.:	582652.0000.0000
CHECKED BY:	W. WEISBERG		**FIGURE 6**
APPROVED BY:	E. CADDEY		
DATE:	JUNE 2024		

TRC
13810 SE EASTGATE WAY, SUITE 440
BELLEVUE, WA 98005
PHONE: 425.395.0010

FILE NO.: DevCo_Kendrick_Cross_Sections.dwg

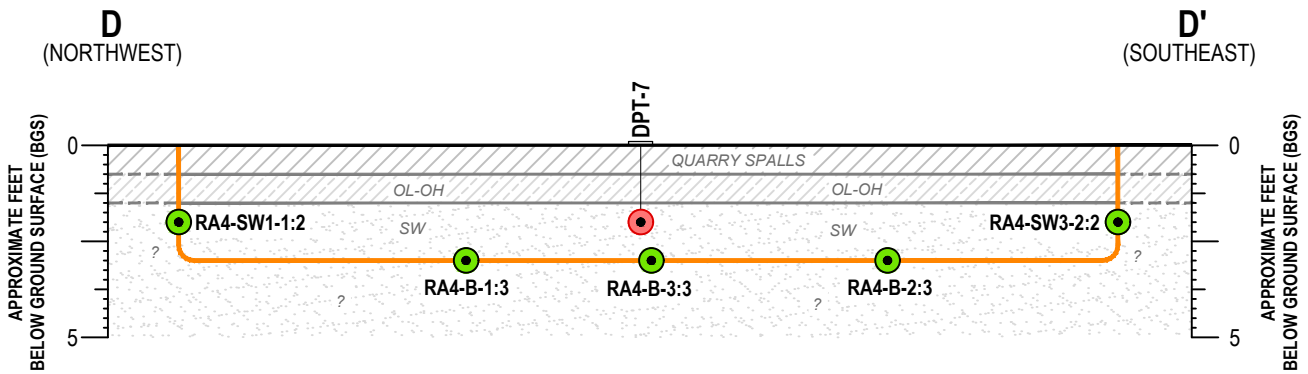

NOTES:

SOIL BORING

SM ← LITHOLOGY DESIGNATION

SOIL SAMPLE LOCATION

TOTAL DEPTH (TD)

OL-OH ORGANIC SOILS

SW WELL GRADED SAND WITH GRAVEL

APPROXIMATE LIMITS OF REMEDIAL EXCAVATION

COMPOUND CONCENTRATION DOES NOT EXCEED CLEANUP LEVEL

SAMPLE WHERE ONE OR MORE COMPOUND CONCENTRATION EXCEEDS CLEANUP LEVEL

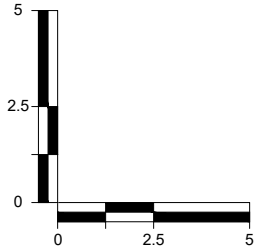

SCALE:
(HORIZONTAL 1" = 5' = VERTICAL 1" = 5')

PROJECT:
KENDRICK LANDING PROJECT
4610 113TH STREET SOUTHWEST
LAKEWOOD, WASHINGTON 98499

TITLE:
REMEDIAL AREA 4 - CROSS-SECTION D-D'
CLEANUP ACTION REPORT

DRAWN BY:	R. COLLINS	PROJ NO.:	582652.0000.0000
CHECKED BY:	W. WEISBERG		**FIGURE 7**
APPROVED BY:	E. CADDEY		
DATE:	JUNE 2024		

TRC
13810 SE EASTGATE WAY, SUITE 440
BELLEVUE, WA 98005
PHONE: 425.395.0010

FILE NO.: DevCo_Kendrick_Cross_Sections.dwg

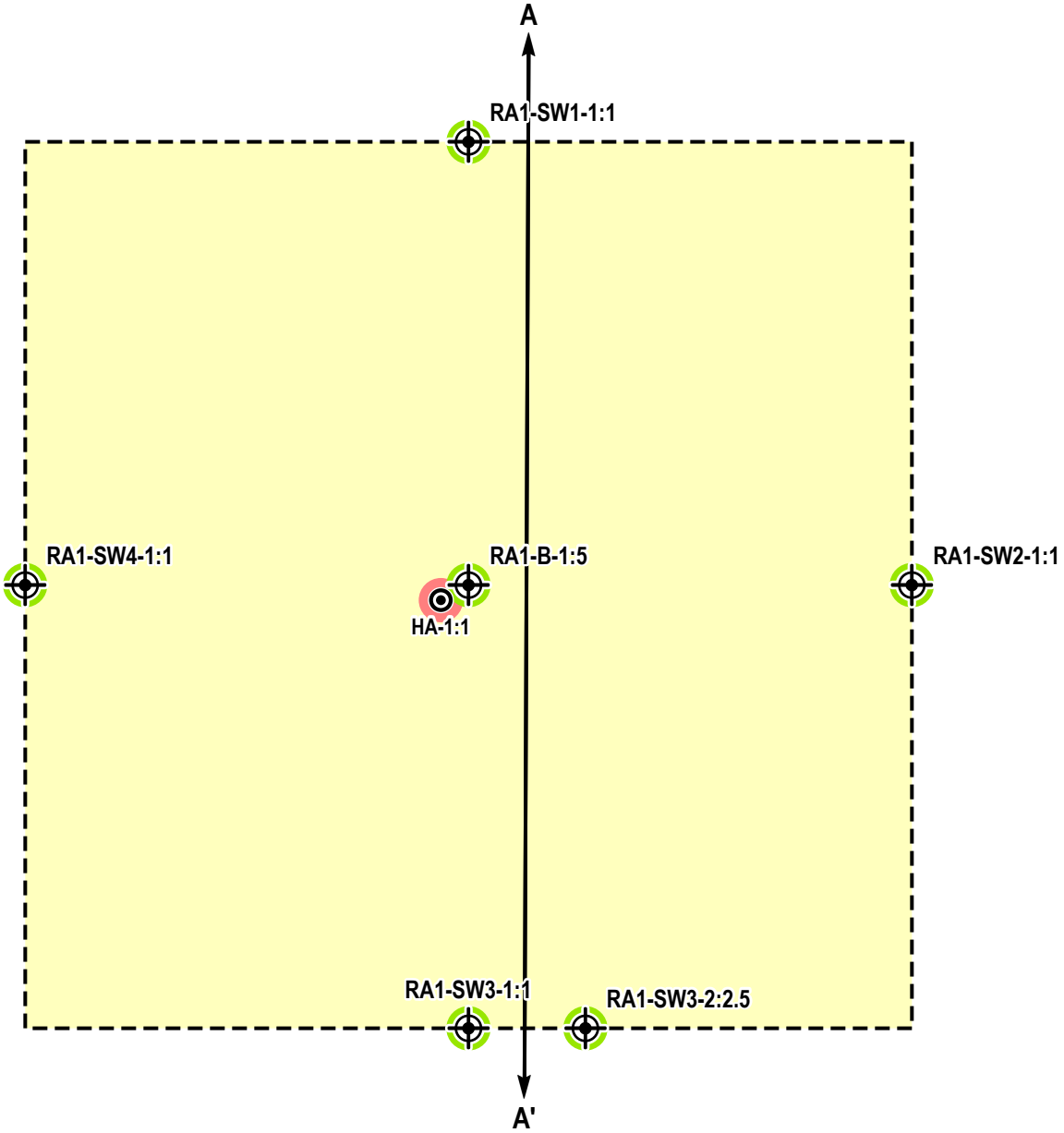

LEGEND

- APPROXIMATE REMEDIATION AREA
- PERFORMANCE SAMPLE LOCATION
- SOIL BORING LOCATION
- CROSS-SECTION TRANSECT
- ONE OR MORE COMPOUND CONCENTRATION EXCEEDS CLEANUP LEVEL IN SOIL
- COMPOUND CONCENTRATION DOES NOT EXCEED MTCA METHOD A CLEANUP LEVEL IN SOIL

NOTES:
MTCA = MODEL TOXICS CONTROL ACT.

N

0 2 4 FEET

1:24 1" = 2'

PROJECT:	KENDRICK LANDING PROJECT 4610 113TH STREET SOUTHWEST LAKEWOOD, WASHINGTON 98499
TITLE:	REMEDIAL AREA 1 PERFORMANCE SAMPLES CLEANUP ACTION REPORT
DRAWN BY: R. COLLINS	PROJ. NO.: 582652.0000.0000
CHECKED BY: W. WEISBERG	FIGURE 8
APPROVED BY: E. CADDEY	
DATE: JUNE 2024	

TRC
13810 SE EASTGATE WAY, SUITE 440
BELLEVUE, WA 98005
PHONE: 425.395.0010

FILE: DEVCO_LAKEWOOD_CAR

COORDINATE SYSTEM: NAD 1983 2011 STATEPLANE WASHINGTON SOUTH FIPS 4602 FT US; MAP ROTATION: 0
-- SAVED BY: RCOLLINS ON 6/13/2024, 15:46:07 PM; FILE PATH: T:\1-PROJECTS\DEVCO\DEVCO_LAKEWOOD\2-APRX\DEVCO_LAKEWOOD_CAR.APRX; LAYOUT NAME: FIGURE 8 AREA 1 - PERFORMANCE SAMPLES

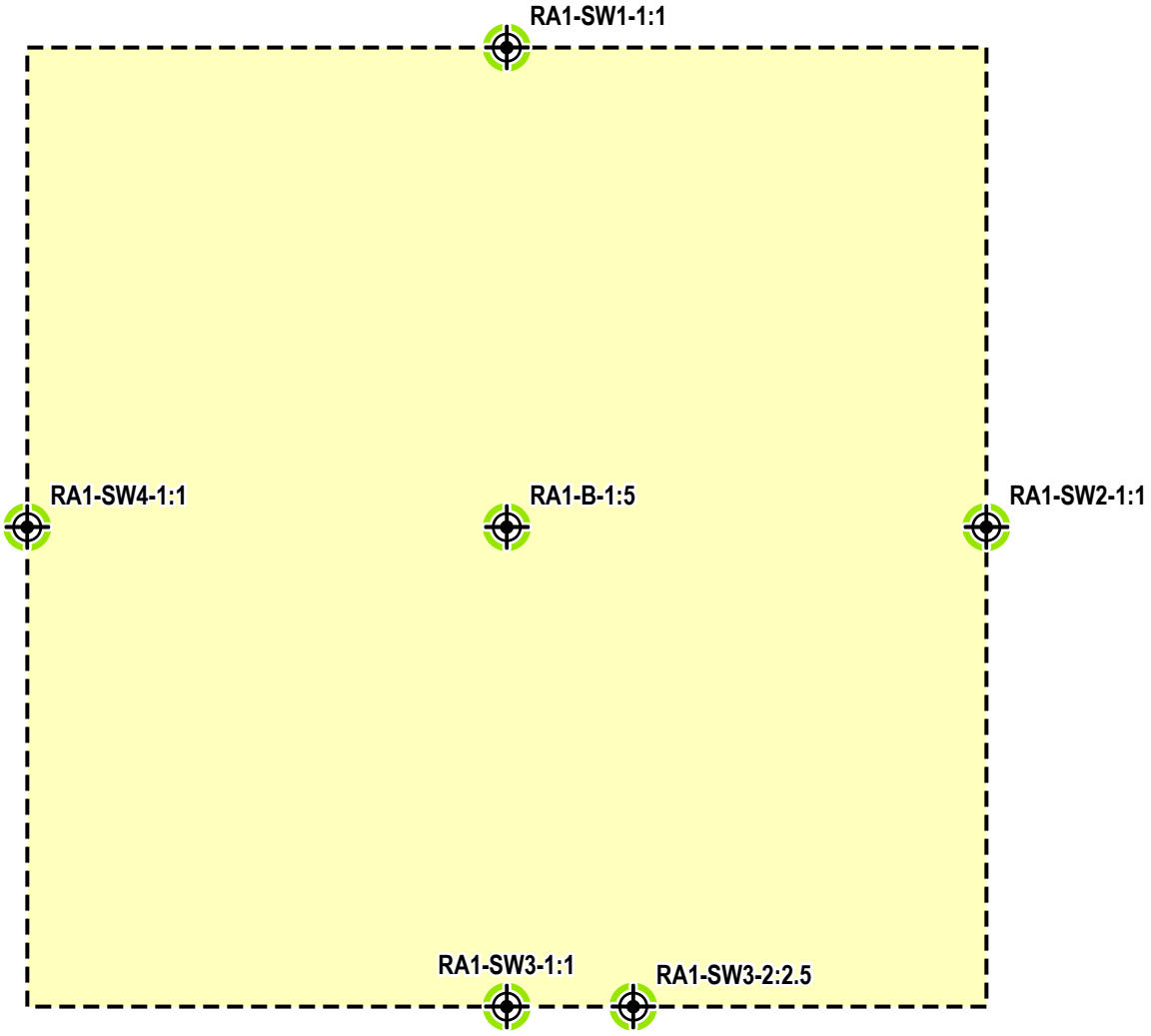

LEGEND

- APPROXIMATE REMEDIATION AREA
- CONFIRMATION SOIL SAMPLE LOCATION
- SAMPLE DOES NOT EXCEED MTCA METHOD A CLEANUP LEVEL IN SOIL

NOTES:
MTCA = MODEL TOXICS CONTROL ACT.

N

0 2 4 FEET

1:24 1" = 2'

PROJECT: KENDRICK LANDING PROJECT
4610 113TH STREET SOUTHWEST
LAKEWOOD, WASHINGTON 98499

TITLE: REMEDIAL AREA 1
FINAL PERFORMANCE SOIL SAMPLES
CLEANUP ACTION REPORT

DRAWN BY:	R. COLLINS	PROJ. NO.:	582652.0000.0000
CHECKED BY:	W. WEISBERG		
APPROVED BY:	E. CADDEY		
DATE:	JUNE 2024		

FIGURE 9

TRC
13810 SE EASTGATE WAY, SUITE 440
BELLEVUE, WA 98005
PHONE: 425.395.0010

FILE: DEVCO_LAKEWOOD_CAR

COORDINATE SYSTEM: NAD 1983 2011 STATEPLANE WASHINGTON SOUTH FIPS 4602 FT US; MAP ROTATION: 0
-- SAVED BY: RCOLLINS ON 6/13/2024, 15:46:07 PM; FILE PATH: T:\1-PROJECTS\DEVCO\DEVCO_LAKEWOOD\2-APRX\DEVCO_LAKEWOOD_CAR.APRX; LAYOUT NAME: FIGURE 9 AREA 1 - FINAL PERFORMANCE SAMPLES

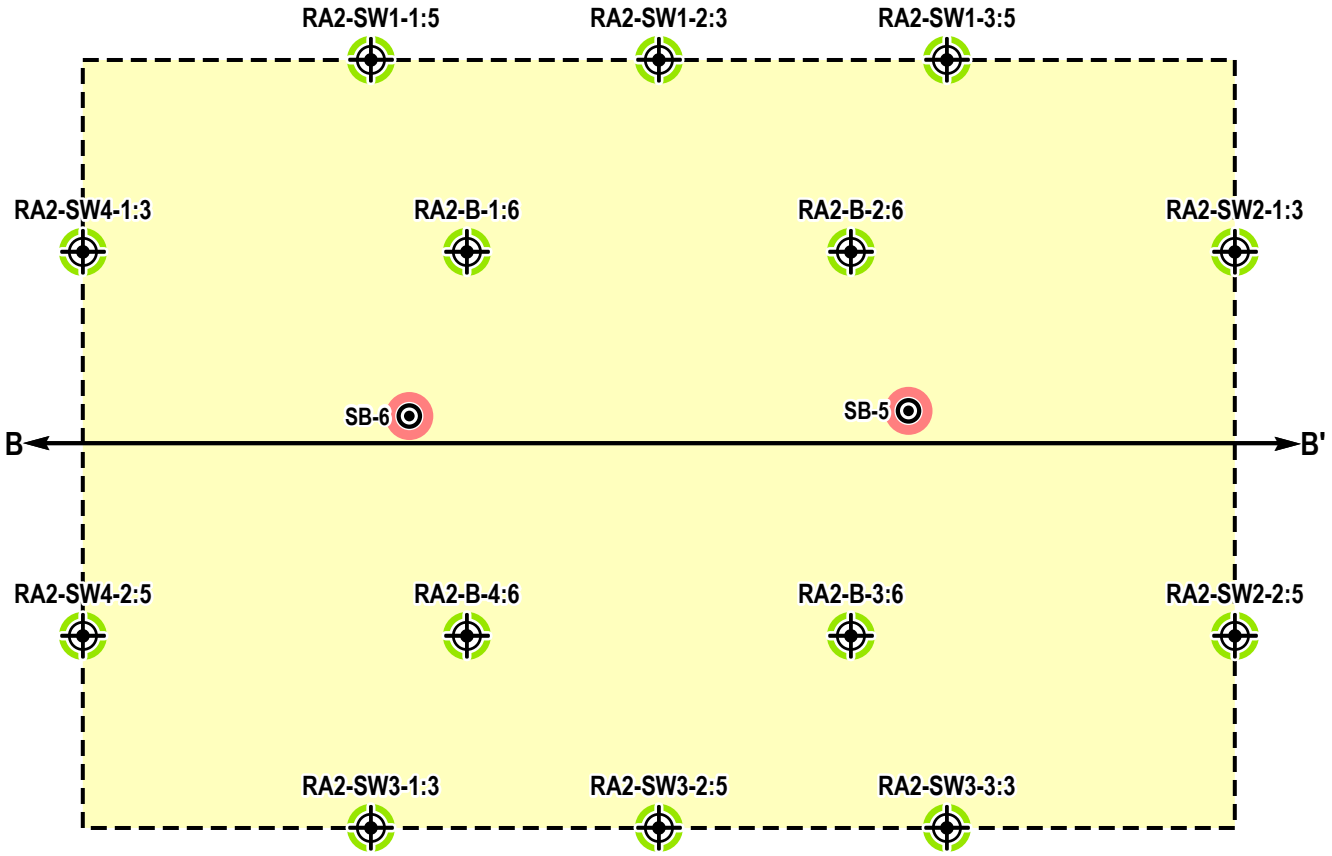

LEGEND

- APPROXIMATE REMEDIATION AREA
- SOIL BORING LOCATION
- FINAL PERFORMANCE SAMPLE LOCATION
- CROSS-SECTION TRANSECT
- ONE OR MORE COMPOUND CONCENTRATION EXCEEDS CLEANUP LEVEL IN SOIL
- COMPOUND CONCENTRATION DOES NOT EXCEED MTCA METHOD A CLEANUP LEVEL IN SOIL

NOTES:
MTCA = MODEL TOXICS CONTROL ACT.

N

0 5 10 FEET

1:60 1" = 5'

PROJECT: KENDRICK LANDING PROJECT
4610 113TH STREET SOUTHWEST
LAKEWOOD, WASHINGTON 98499

TITLE: REMEDIAL AREA 2
PERFORMANCE SAMPLES
CLEANUP ACTION REPORT

DRAWN BY:	R. COLLINS	PROJ. NO.:	582652.0000.0000
CHECKED BY:	W. WEISBERG		
APPROVED BY:	E. CADDEY		FIGURE 10
DATE:	JUNE 2024		

TRC
13810 SE EASTGATE WAY, SUITE 440
BELLEVUE, WA 98005
PHONE: 425.395.0010

FILE: DEVCO_LAKEWOOD_CAR

COORDINATE SYSTEM: NAD 1983 2011 STATEPLANE WASHINGTON SOUTH FIPS 4602 FT US; MAP ROTATION: 0
-- SAVED BY: RCOLLINS ON 6/13/2024, 15:57:32 PM; FILE PATH: T:\1-PROJECTS\DEVCO\DEVCO_LAKEWOOD\2-APRX\DEVCO_LAKEWOOD_CAR.APRX; LAYOUT NAME: FIGURE 10 AREA 2 - PERFORMANCE SAMPLES

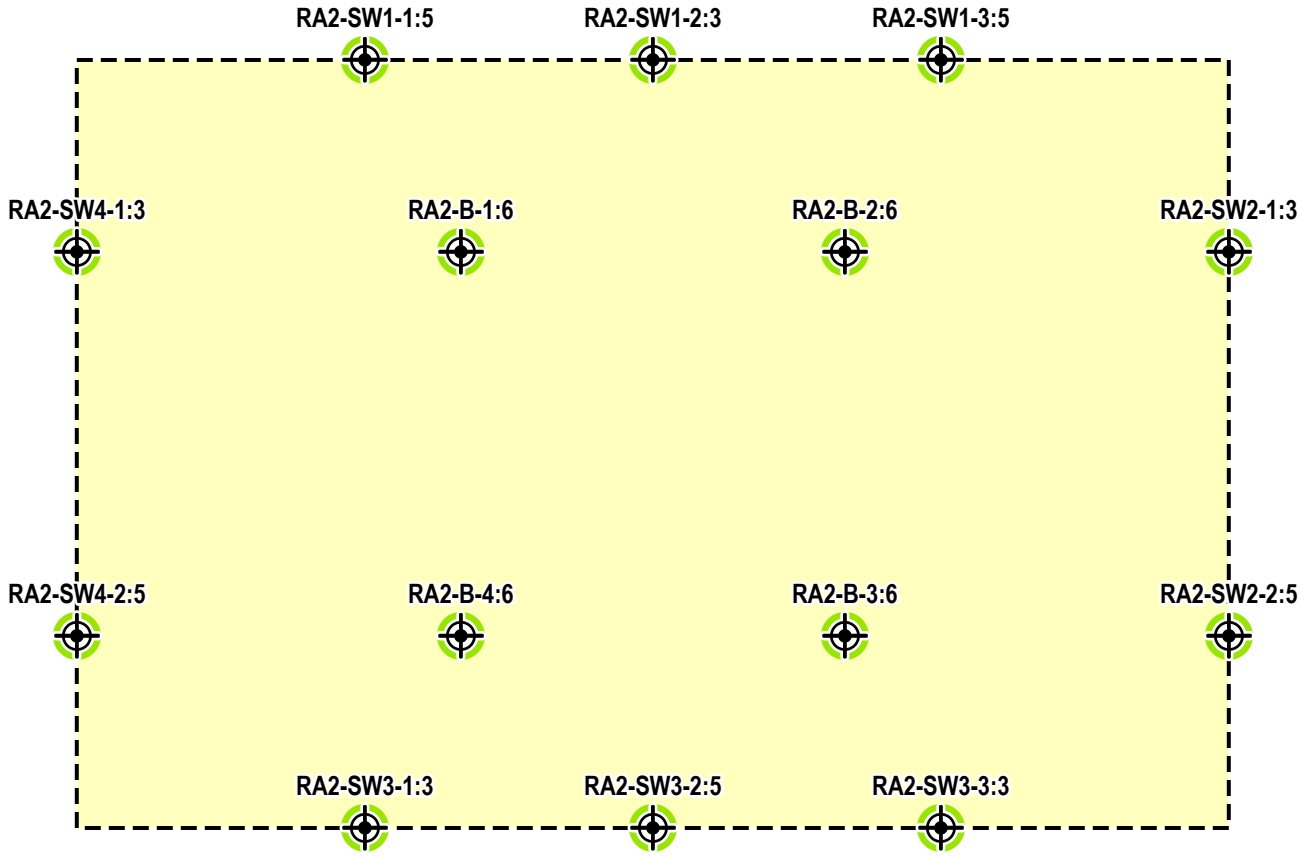

LEGEND

- APPROXIMATE REMEDIATION AREA
- CONFIRMATION SOIL SAMPLE LOCATION
- SAMPLE DOES NOT EXCEED MTCA METHOD A CLEANUP LEVEL IN SOIL

NOTES:
MTCA = MODEL TOXICS CONTROL ACT.

N

0 5 10 FEET

1:60 1" = 5'

PROJECT: KENDRICK LANDING PROJECT
4610 113TH STREET SOUTHWEST
LAKEWOOD, WASHINGTON 98499

TITLE: REMEDIAL AREA 2
FINAL PERFORMANCE SOIL SAMPLES
CLEANUP ACTION REPORT

DRAWN BY:	R. COLLINS	PROJ. NO.:	582652.0000.0000
CHECKED BY:	W. WEISBERG		
APPROVED BY:	E. CADDEY		
DATE:	JUNE 2024		

FIGURE 11

TRC
13810 SE EASTGATE WAY, SUITE 440
BELLEVUE, WA 98005
PHONE: 425.395.0010

FILE: DEVCO_LAKEWOOD_CAR

COORDINATE SYSTEM: NAD 1983 2011 STATEPLANE WASHINGTON SOUTH FIPS 4602 FT US; MAP ROTATION: 0
-- SAVED BY: RCOLLINS ON 6/13/2024, 15:57:32 PM; FILE PATH: T:\1-PROJECTS\DEVCO\DEVCO_LAKEWOOD\2-APRX\DEVCO_LAKEWOOD_CAR.APRX; LAYOUT NAME: FIGURE 11 AREA 2 -FINAL PERFORMANCE SAMPLES

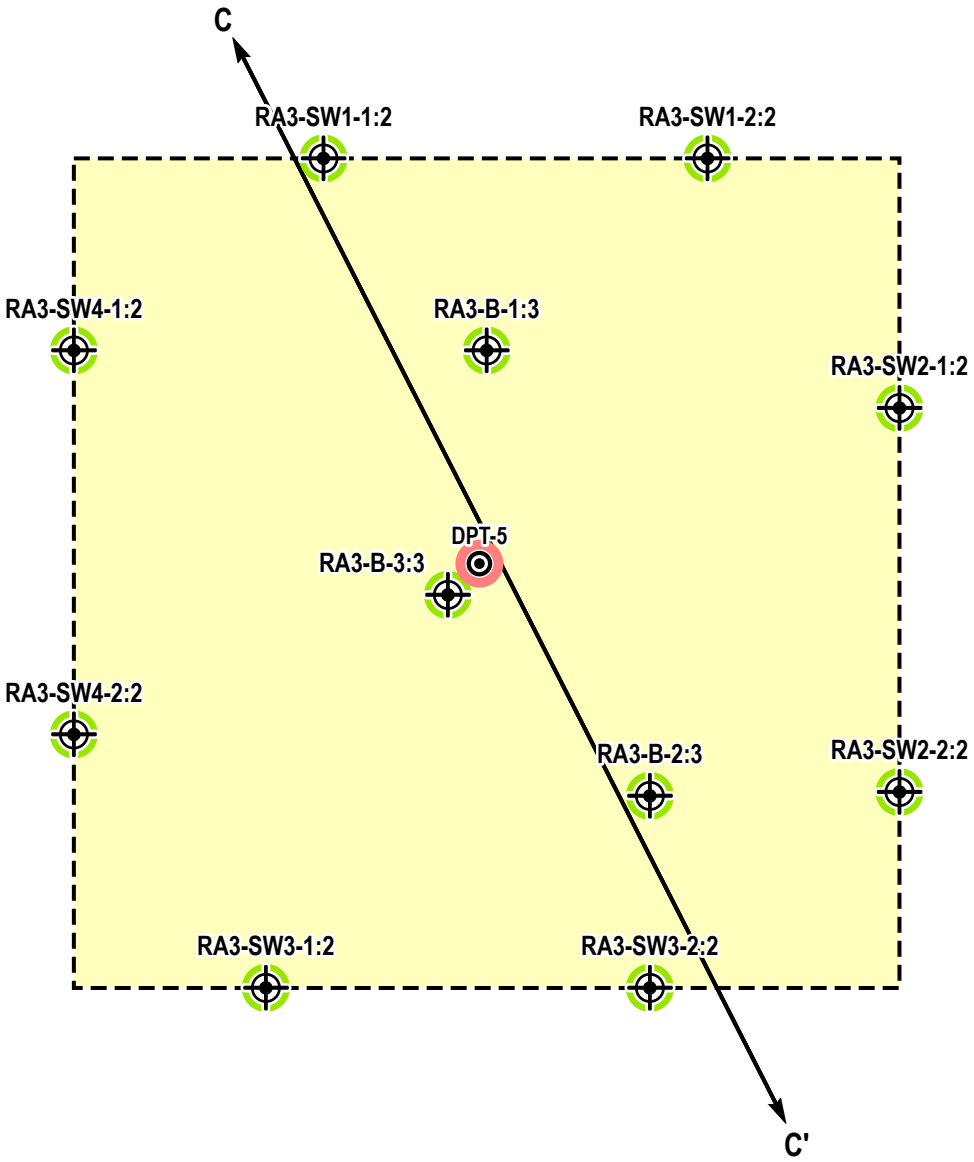

LEGEND

- APPROXIMATE REMEDIATION AREA
- PERFORMANCE SAMPLE LOCATION
- SOIL BORING LOCATION
- CROSS-SECTION TRANSECT
- ONE OR MORE COMPOUND CONCENTRATION EXCEEDS CLEANUP LEVEL IN SOIL
- COMPOUND CONCENTRATION DOES NOT EXCEED MTCA METHOD A CLEANUP LEVEL IN SOIL

NOTES:
MTCA = MODEL TOXICS CONTROL ACT.

N

0 5 10 FEET

1:60 1" = 5'

PROJECT:	KENDRICK LANDING PROJECT 4610 113TH STREET SOUTHWEST LAKEWOOD, WASHINGTON 98499
TITLE:	REMEDIAL AREA 3 PERFORMANCE SAMPLES CLEANUP ACTION REPORT
DRAWN BY: R. COLLINS	PROJ. NO.: 582652.0000.0000
CHECKED BY: W. WEISBERG	FIGURE 12
APPROVED BY: E. CADDEY	
DATE: JUNE 2024	

TRC
13810 SE EASTGATE WAY, SUITE 440
BELLEVUE, WA 98005
PHONE: 425.395.0010

FILE: DEVCO_LAKEWOOD_CAR

COORDINATE SYSTEM: NAD 1983 2011 STATEPLANE WASHINGTON SOUTH FIPS 4602 FT US; MAP ROTATION: 0
-- SAVED BY: RCOLLINS ON 6/13/2024, 16:06:59 PM; FILE PATH: T:\1-PROJECTS\DEVCO\DEVCO_LAKEWOOD\2-APRX\DEVCO_LAKEWOOD_CAR.APRX; LAYOUT NAME: FIGURE 12 AREA 3 - PERFORMANCE SAMPLES

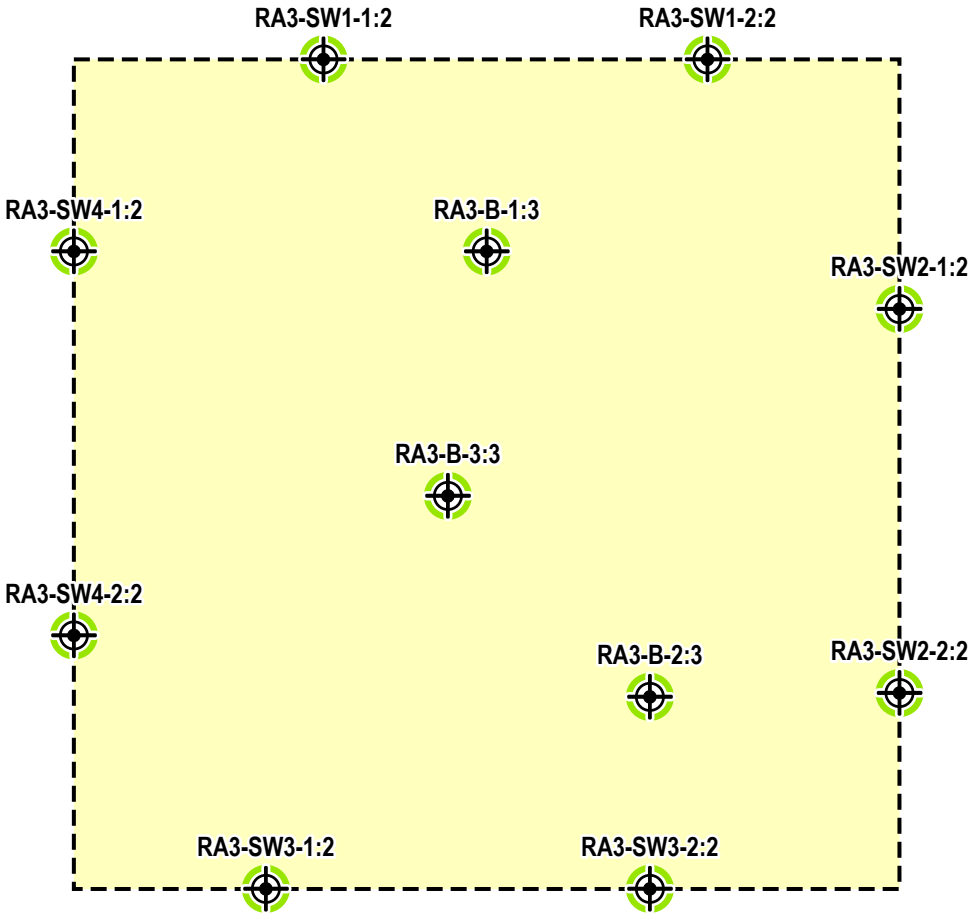

LEGEND

- APPROXIMATE REMEDIATION AREA
- CONFIRMATION SOIL SAMPLE LOCATION
- SAMPLE DOES NOT EXCEED MTCA METHOD A CLEANUP LEVEL IN SOIL

NOTES:
MTCA = MODEL TOXICS CONTROL ACT.

N

0 5 10 FEET

1:60 1" = 5'

PROJECT: KENDRICK LANDING PROJECT
4610 113TH STREET SOUTHWEST
LAKEWOOD, WASHINGTON 98499

TITLE: REMEDIAL AREA 3
FINAL PERFORMANCE SOIL SAMPLES
CLEANUP ACTION REPORT

DRAWN BY:	R. COLLINS	PROJ. NO.:	582652.0000.0000
CHECKED BY:	W. WEISBERG		
APPROVED BY:	E. CADDEY		
DATE:	JUNE 2024		

FIGURE 13

TRC
13810 SE EASTGATE WAY, SUITE 440
BELLEVUE, WA 98005
PHONE: 425.395.0010

FILE: DEVCO_LAKEWOOD_CAR

COORDINATE SYSTEM: NAD 1983 2011 STATEPLANE WASHINGTON SOUTH FIPS 4602 FT US; MAP ROTATION: 0
-- SAVED BY: RCOLLINS ON 6/13/2024, 16:06:59 PM; FILE PATH: T:\1-PROJECTS\DEVCO\DEVCO_LAKEWOOD\2-APRX\DEVCO_LAKEWOOD_CAR.APRX; LAYOUT NAME: FIGURE 13 AREA 3 - FINAL PERFORMANCE SAMPLES

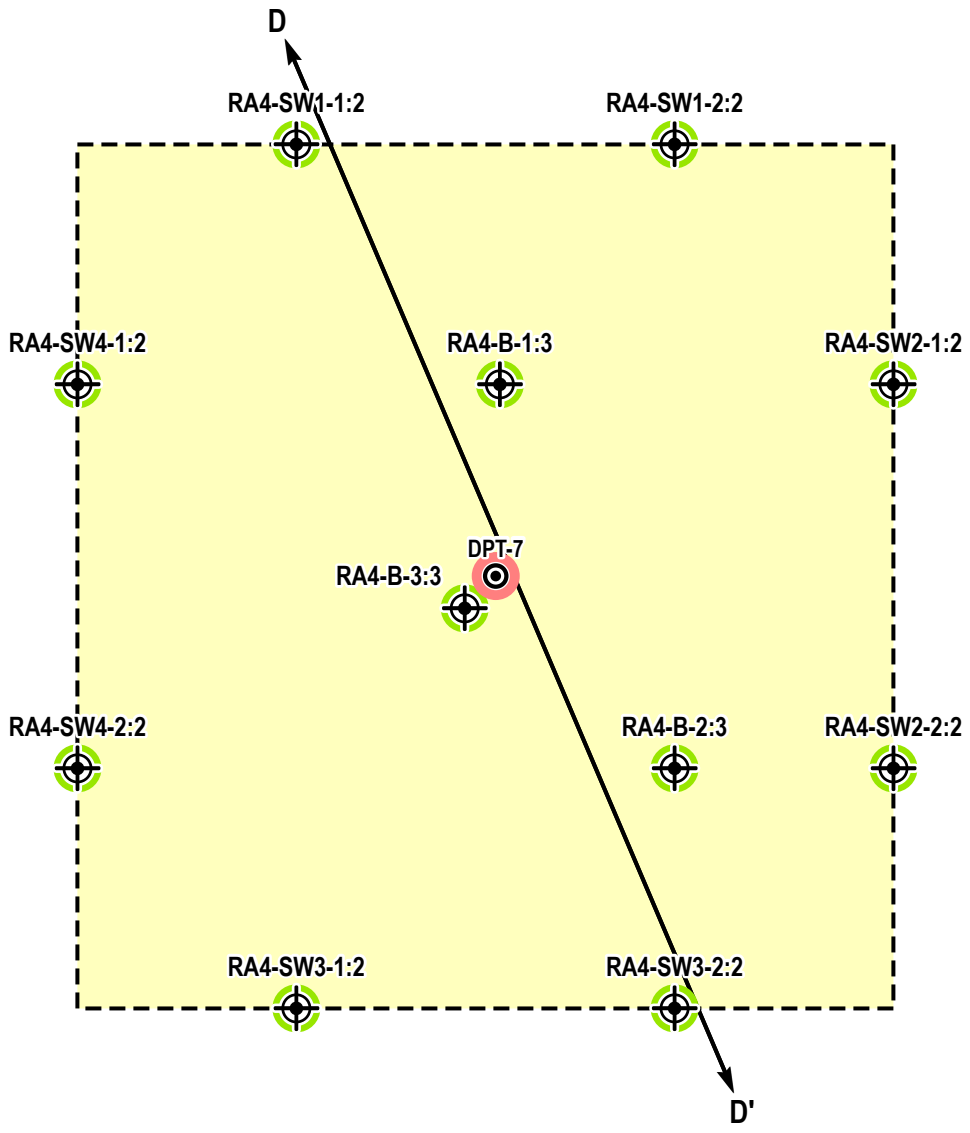

LEGEND

- APPROXIMATE REMEDIATION AREA
- PERFORMANCE SAMPLE LOCATION
- SOIL BORING LOCATION
- CROSS-SECTION TRANSECT
- ONE OR MORE COMPOUND CONCENTRATION EXCEEDS CLEANUP LEVEL IN SOIL
- COMPOUND CONCENTRATION DOES NOT EXCEED MTCA METHOD A CLEANUP LEVEL IN SOIL

NOTES:
MTCA = MODEL TOXICS CONTROL ACT.

N

0 5 10 FEET

1:60 1" = 5'

PROJECT:	KENDRICK LANDING PROJECT 4610 113TH STREET SOUTHWEST LAKEWOOD, WASHINGTON 98499
TITLE:	REMEDIAL AREA 4 PERFORMANCE SAMPLES CLEANUP ACTION REPORT
DRAWN BY: R. COLLINS	PROJ. NO.: 582652.0000.0000
CHECKED BY: W. WEISBERG	FIGURE 14
APPROVED BY: E. CADDEY	
DATE: JUNE 2024	

TRC
13810 SE EASTGATE WAY, SUITE 440
BELLEVUE, WA 98005
PHONE: 425.395.0010

FILE: DEVCO_LAKEWOOD_CAR

COORDINATE SYSTEM: NAD 1983 2011 STATEPLANE WASHINGTON SOUTH FIPS 4602 FT US; MAP ROTATION: 0
-- SAVED BY: RCOLLINS ON 6/13/2024, 16:28:06 PM; FILE PATH: T:\1-PROJECTS\DEVCO\DEVCO_LAKEWOOD\2-APRX\DEVCO_LAKEWOOD_CAR.APRX; LAYOUT NAME: FIGURE 14 AREA 4 - PERFORMANCE SAMPLES

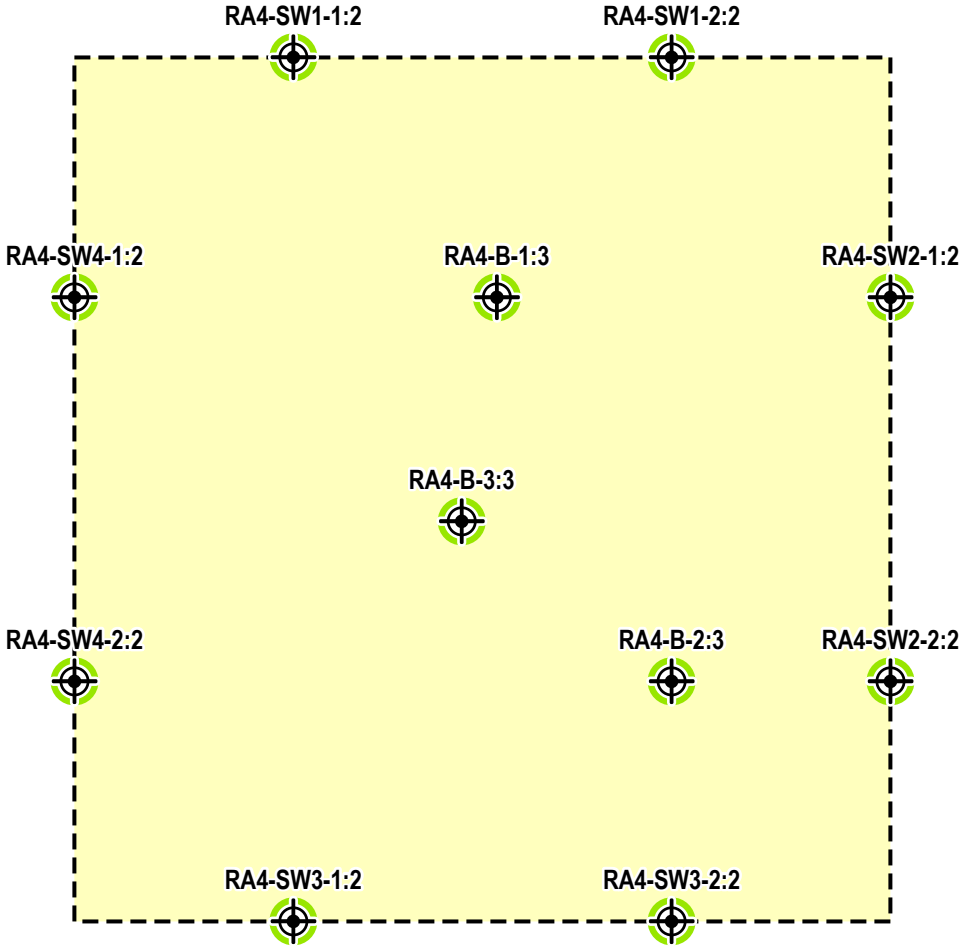

LEGEND

APPROXIMATE REMEDIATION AREA

CONFIRMATION SOIL SAMPLE LOCATION

SAMPLE DOES NOT EXCEED MTCA METHOD A CLEANUP LEVEL IN SOIL

NOTES:
MTCA = MODEL TOXICS CONTROL ACT.

0 5 10 FEET
1:60 1" = 5'

PROJECT: KENDRICK LANDING PROJECT
4610 113TH STREET SOUTHWEST
LAKEWOOD, WASHINGTON 98499

TITLE: REMEDIAL AREA 4
FINAL PERFORMANCE SOIL SAMPLES
CLEANUP ACTION REPORT

DRAWN BY:	R. COLLINS	PROJ. NO.:	582652.0000.0000
CHECKED BY:	W. WEISBERG		FIGURE 15
APPROVED BY:	E. CADDEY		
DATE:	JUNE 2024		

TRC
13810 SE EASTGATE WAY, SUITE 440
BELLEVUE, WA 98005
PHONE: 425.395.0010

FILE: DEVCO_LAKEWOOD_CAR

COORDINATE SYSTEM: NAD 1983 2011 STATEPLANE WASHINGTON SOUTH FIPS 4602 FT US; MAP ROTATION: 0
-- SAVED BY: RCOLLINS ON 6/13/2024, 16:29:41 PM; FILE PATH: T:\1-PROJECTS\DEVCO\DEVCO_LAKEWOOD\2-APRX\DEVCO_LAKEWOOD_CAR.APRX; LAYOUT NAME: FIGURE 15 AREA 4 - FINAL PERFORMANCE SAMPLES

Attachment A
Phase I Environmental Site Assessment Report

PHASE I ENVIRONMENTAL SITE ASSESSMENT

Lakewood Property Assemblage
Kendrick Street Southwest and 113th Street Southwest
Lakewood, Washington

May 20, 2022

Project Number: 487099.0000.0000

Prepared For:
DevCo, LLC
10900 NE 8th Street, Suite 1200
Bellevue, Washington 98004

Prepared By:
TRC Environmental Corporation
1180 Northwest Maple Street
Suite 310
Issaquah, Washington 98027

Prepared by:
Brett Carp
Senior Environmental Scientist

Reviewed and Approved by:
Eric Caddey, L.G.
Senior Geologist

Table of Contents

EXECUTIVE SUMMARY 1

1.0 INTRODUCTION 2

1.1 Purpose and Scope of Services 2

1.2 Additional Services 3

1.3 Deviations to ASTM E 1527-13 Standard 3

2.0 SITE DESCRIPTION 4

2.1 Site Location and Description 4

2.2 Site Improvements 4

2.3 Current and Historical Site Use 5

2.4 Physical Setting 5

3.0 USER-PROVIDED INFORMATION 7

3.1 Title and Judicial Records for Environmental Liens or AULs 7

3.2 Specialized Knowledge 7

3.3 Property Value Reduction Issues 7

3.4 Commonly Known or Reasonably Ascertainable Information 7

3.5 Reason for Conducting a Phase I ESA 7

4.0 RECORDS REVIEW 8

4.1 Historical Use Information 8

4.1.1 Site History 8

4.1.2 Adjoining Property History 9

4.1.3 Surrounding Property History 9

4.2 Database Report and Environmental Record Review 9

4.2.1 Subject Site 9

4.2.2 Adjoining and Surrounding Property Record Review 10

4.2.2.1 Adjoining and Surrounding Properties 10

4.3 Vapor Encroachment Evaluation 11

4.4 Title and Judicial Records for Environmental Liens or AULs 11

4.5 Previous Reports 11

4.6 Other Environmental Record Sources 12

5.0 INTERVIEWS 13

6.0 SITE RECONNAISSANCE 14

6.1 Methodology and Limiting Conditions 14

6.2 Interior and Exterior Site Observations 14

6.3 Adjoining and Surrounding Properties Reconnaissance 15

6.3.1 Adjoining Properties 15

6.3.2 Surrounding Properties 16

7.0 FINDINGS, OPINIONS, AND CONCLUSIONS 17

7.1 RECs 17

7.2 CRECs 18
7.3 HRECs 18
7.4 *De Minimis* Conditions 18
7.5 Business Environmental Risks (BERs) 18
7.6 Data Gaps 18
7.7 Limiting Conditions and Deviations 18
7.7.1 Accuracy and Completeness 18
7.7.2 Warranties and Representations 20
7.7.3 Continued Validity/User Reliance 20
7.7.4 Significant Assumptions 20
8.0 BIBLIOGRAPHY 21
9.0 NON-SCOPE ITEMS 22

Tables

Table 1.1 Parcel Size and Taxpayer Information 2
Table 2.1 Parcel Uses 4
Table 2.2 Parcel Improvements 4
Table 2.3 Other Site Information 5
Table 6.1 Interior and Exterior Site Observations 14
Table 6.2 Adjoining Properties Reconnaissance 16

Figures

Figure 1.1 Site Location Map
Figure 2.1 Site Layout Plan

Appendices

Appendix A Database Radius Report
Appendix B User Questionnaire(s)
Appendix C Historical Research Documentation
Appendix D Other Reference Information
Appendix E Photograph Log
Appendix F TRC Staff and Environmental Professional Qualifications/Resumes
Appendix G Environmental Professional Statement

EXECUTIVE SUMMARY

TRC Environmental Corporation (TRC) was retained by DevCo LLC (also known as "Client" or "User") to perform a Phase I Environmental Site Assessment (ESA) of the assemblage of properties at Kendrick Street Southwest and 113th Street Southwest in Lakewood, Washington (herein referred to as the "Site"). TRC conducted the Phase I ESA in connection with the Client's planned purchase of the Site. The Phase I ESA described in this report was performed in accordance with the scope and limitations of the American Society for Testing and Materials Practice E 1527-13 *Standard Practice for Environmental Site Assessments: Phase I Environmental Site Assessment Process* (ASTM E 1527-13). Limiting conditions and/or deviations from the ASTM E 1527-13 standard are described in Sections 1.3 and 7.7 of this report.

This assessment has revealed no evidence of recognized environmental conditions (RECs) in connection with the Site, except for the following:

1. The current and historical uses of the Lakewood Masonry Supply property, Parcel No. 0219122167 located at 4610 113th Street SW. This facility historically included a 500-gallon gasoline underground storage tank, was used by a heating oil tank service company, and for wrecked automobile storage. The Lakewood Masonry Supply facility currently includes a diesel aboveground storage tank, maintenance and fabrication shop, hydraulic hoist, and stormwater runoff sump that captures stormwater runoff from the shop areas and discharges the stormwater directly into the subsurface. These historical and current uses/features are a REC for this assessment.

2. The historical use of the residential property, Parcel No. 4935000010 located at 11204 Kendrick Street SW. The available documentation indicates this property previously contained a garage that had an oil-change pit inside. TRC is not aware of any further assessment of the pit. This historical use/feature is a REC for this assessment.

These RECs have the potential to impact soil and groundwater conditions at the Site. TRC recommends further assessment of soil and groundwater conditions in the historical and current areas of potential concern.

This Executive Summary is part of this complete report; the findings, opinions, or conclusions in this Executive Summary are made in context with the complete report. TRC recommends that the User read the entire report for supporting information related to findings, opinions, and conclusions.

1.0 INTRODUCTION

TRC Environmental Corporation (TRC) has prepared this Phase I Environmental Site Assessment (ESA) for DevCo LLC (hereinafter, "DevCo," "Client," or "User"). This report was prepared for and may be relied upon by Client and User for the purposes set forth herein; it may not be relied on by any party other than the Client and User. TRC will consider authorization for third-party reliance on this report if requested by the Client. TRC reserves the right to deny reliance on this report by third parties.

1.1 Purpose and Scope of Services

The following Phase I ESA was performed for the assemblage of properties located at Kendrick Street Southwest and 113th Street Southwest in Lakewood, Washington. Site parcel sizes and taxpayer information are summarized below.

Table 1.1
Parcel Size and Taxpayer Information

Street Address	Parcel No.	Size (acre)	Taxpayer Name
4609 113th Street SW	0219122064	0.358	Washington and Rice LLC
4610 113th Street SW	0219122167	2.53	Washington and Rice LLC
4528 111th Street SW	5080000945	0.686	Washington and Rice LLC
11204 Kendrick Street SW	4935000010	0.179	Washington and Rice LLC
11302 Kendrick Street SW	4935000020	0.179	Washington and Rice LLC
11304 Kendrick Street SW	4935000030	0.180	Washington and Rice LLC
11402 Kendrick Street SW	4935000040	0.180	Washington and Rice LLC
11412 Kendrick Street SW	4935000052	0.137	Washington and Rice LLC

The assemblage of properties is hereinafter referred to as the "Site". A Site location map is included as **Figure 1.1**. TRC prepared this Phase I ESA in accordance with the American Society for Testing and Materials E 1527-13 *Standard Practice for Environmental Site Assessments: Phase I ESA Process* (ASTM E 1527-13) and is intended for the sole use of DevCo per TRC's March 22, 2022, *Proposal for a Phase I Environmental Site Assessment, Lakewood Property Assemblage, 4610 113th Street Southwest, Lakewood, Washington*, authorized on April 25, 2022.

The purpose of this assessment is to identify *Recognized Environmental Conditions* (RECs) at the Site, as defined by the ASTM E 1527-13 standard. The completion of this Phase I ESA report may be used to satisfy one of the requirements for the User to qualify for the *innocent landowner*, *contiguous property owner*, or *bona fide prospective purchaser* liability protections pursuant to the Comprehensive Environmental Response, Compensation and Liability Act (CERCLA), thereby constituting *all appropriate inquiries into the previous ownership and uses of the property consistent with good commercial or customary practice* as defined by 42 United States Code §9601(35)(B) of CERCLA.

The Scope of Services for this Phase I ESA included the following tasks:

- Site and vicinity reconnaissance;
- Site and vicinity description and physical setting;
- Historical sources review and a description of historical Site conditions;
- Interviews with owners, operators, and/or occupants of the Site, and/or local officials;
- Review of environmental databases and regulatory agency records;
- Review of previous environmental reports/documentation, as applicable;
- Review of environmental liens, if provided or authorized to obtain by the User; and
- Preparation of a report summarizing findings, opinions, and conclusions.

1.2 Additional Services

Items outside the scope of the ASTM E 1527-13 standard include but are not limited to the following:

- Asbestos-containing building materials
- Radon
- Lead-based paint
- Lead in drinking water
- Wetlands
- Regulatory compliance
- Cultural and historical resources
- Industrial hygiene
- Health and safety
- Ecological resources
- Endangered species
- Indoor air quality unrelated to *releases* of *hazardous substances* or *petroleum products* into the environment
- Biological agents
- Mold

No additional services were performed outside the scope of the ASTM E 1527-13 standard.

1.3 Deviations to ASTM E 1527-13 Standard

No significant deviations or deletions to the ASTM standard were made during this Phase I ESA.

2.0 SITE DESCRIPTION

2.1 Site Location and Description

The Site totals approximately 4.5 acres and is located in a mixed commercial and residential area. Site parcels front 113th Street SW and Kendrick Street SW. Site uses include single-family residential dwellings, Brickyard Apartments, and the Lakewood Masonry Supply facility. The Site also includes that portion of the 113th Street SW right-of-way located between the Site parcels. Parcel uses are summarized below. A Site location map is included as **Figure 1.1**.

Table 2.1
Parcel Uses

Street Address	Parcel No.	Size (acre)	Use
4609 113th Street SW	0219122064	0.358	Residential
4610 113th Street SW	0219122167	2.53	Lakewood Masonry Supply Brickyard Apartments
4528 111th Street SW	5080000945	0.686	Residential
11204 Kendrick Street SW	4935000010	0.179	Residential
11302 Kendrick Street SW	4935000020	0.179	Residential
11304 Kendrick Street SW	4935000030	0.180	Residential
11402 Kendrick Street SW	4935000040	0.180	Residential
11412 Kendrick Street SW	4935000052	0.137	Residential

2.2 Site Improvements

Current on-Site improvements are listed in the following table. A Site layout plan is included as **Figure 2.1**.

Table 2.2
Parcel Improvements

Street Address	Constructed	Square Feet	Use
4609 113th Street SW	1957	1,852	Residential dwelling
4610 113th Street SW	1977	5,232	Masonry Yard and Apartments
4528 111th Street SW	1925	1,515	Residential dwelling
11204 Kendrick Street SW	N/A	--	Vacant Land
11302 Kendrick Street SW	N/A	--	Vacant Land
11304 Kendrick Street SW	1953	863	Residential dwelling
11402 Kendrick Street SW	1953	792	Residential dwelling
11412 Kendrick Street SW	1954	768	Residential dwelling

Table 2.3
Other Site Information

Site Feature	Description
Exterior areas	Paved, unpaved, vegetated, and landscaped
On-Site roads/rail lines	Not applicable (N/A)
Other large equipment	Forklifts and construction equipment at the masonry supply
Potable water supply	Municipal water supplier, City of Lakewood
Sewage disposal system(s)	Pierce County combined system
Stormwater system	Pierce County combined system
Heating/cooling system fuel source(s)	Propane and electricity
Back-up fuel source(s)	N/A
Electricity supplier(s)	Puget Sound Energy

2.3 Current and Historical Site Use

The Site was undeveloped through 1944. The existing residential dwellings were constructed between 1925 and 1957. The available documentation indicates the residential property located at 11204 Kendrick Street SW, Parcel No. 4935000010, previously contained a garage that had an oil change pit inside. TRC is not aware of any further assessment of the pit. This historical use/feature is a REC for this assessment.

Commercial uses on Parcel No. 0219122167 began in approximately 1977. The available documentation indicates historical uses of the Lakewood Masonry Supply property, Parcel No. 0219122167, have included Seattle Tank, Pistilli Masonry, PS Construction, and Brickyard Apartments. The former facility included a 500-gallon gasoline underground storage tank (UST) and was used for wrecked automobile storage. The Lakewood Masonry Supply facility currently includes a diesel aboveground storage tank (AST), maintenance and fabrication shop, hydraulic hoist, and stormwater runoff sump that captures stormwater runoff from the shop areas and discharges the stormwater directly into the subsurface. The historical and current uses/features of the Lakewood Masonry Supply property are a REC for this assessment.

2.4 Physical Setting

The Site is located approximately 0.5 mile east of Hidden Lake, the Site topographic elevation is approximately 279 feet above mean sea level, and local topography slopes to the northwest.

The previous Site documentation includes a UST decommissioning, soil excavation, and environmental assessments by others. The available documents include soil observations indicating that Site soils consist of sand and gravel to a depth of 5 feet below ground surface (bgs). Washington State Department of Ecology (Ecology) resource protection well logs in the vicinity of the Site indicate deeper soil may consist of well graded gravel to a maximum depth explored of 31.5 feet bgs. The available information suggests groundwater may be encountered at depth greater than 20 feet bgs.

The topographic downward slope observed at the Site during the Site reconnaissance is generally toward the northwest. Based on local topography the assumed direction of shallow groundwater flow is to the northwest, toward Puget Sound. However, a subsurface investigation would be required to determine actual groundwater flow direction.

The database radius report, supplied by Environmental Data Resources, Inc. (EDR) of Shelton, Connecticut, was reviewed to obtain information regarding the dominant soil composition in the Site vicinity. This information is summarized below:

Hydric Status:	Soil does not meet the requirements for a hydric soil
Soil Surface Texture:	Gravelly sandy loam
Soil Component Name:	Spanaway
Deeper Soil Types:	Very gravelly sandy loam

Please refer to the Geocheck Physical Setting Source Summary of the EDR report presented in **Appendix A** for further information regarding the soil composition in the Site vicinity.

3.0 USER-PROVIDED INFORMATION

According to the ASTM E 1527-13 standard, certain tasks that may help identify the presence of RECs associated with the Site are generally conducted by the Phase I ESA User. These tasks include providing or authorizing the *environmental professional* to obtain recorded land title records for environmental liens or activity and use limitations (AULs); providing specialized knowledge related to RECs at the Site (e.g., information about previous ownership or environmental litigation); providing commonly known or *reasonably ascertainable* information within the local community about the *property* that is material to RECs in connection with the *property*; and informing the *environmental professional* if, as believed by the User, the purchase price of the *property* is lower than the fair market value due to contamination. A copy of the User questionnaire is included in **Appendix B**.

3.1 Title and Judicial Records for Environmental Liens or AULs

The User has not provided TRC with information associated with a review of title and judicial records for environmental liens or AULs associated with the Site and may remain as a User requirement to satisfy All Appropriate Inquiries.

3.2 Specialized Knowledge

The User was not aware of specialized knowledge related to RECs at the Site.

3.3 Property Value Reduction Issues

The User was not aware of property valuation reduction issues regarding the Site.

3.4 Commonly Known or Reasonably Ascertainable Information

The User did not provide commonly known or reasonably ascertainable information to TRC.

3.5 Reason for Conducting a Phase I ESA

TRC understands the User requires a Phase I ESA for their planned purchase of the Site.

4.0 RECORDS REVIEW

4.1 Historical Use Information

Information regarding Site and vicinity historical uses was obtained from various publicly available and practically reviewable sources including:

- Aerial photographs obtained from EDR;
- Topographic maps obtained from EDR;
- Reverse city street directories research completed by EDR;
- Local municipal records;
- An environmental database report; and
- Interviews with Site representative(s) and regulatory agency official(s), as necessary.

Historical research documentation is included in **Appendix C**.

Sanborn Maps were originally produced for assessing fire insurance liability in urban areas in the United States. The maps provide detailed information (e.g., building construction, facility occupants, storage tank locations, and hazardous material storage areas), which can be used as a resource to document land use and structural change over time. EDR researched the availability of Sanborn Maps in the vicinity of the Site; however, EDR stated that Sanborn Map coverage does not exist for the Site or nearby surrounding area.

4.1.1 Site History

The Site was undeveloped through 1944. The existing residential dwellings were constructed between 1925 and 1957. The available documentation indicates the residential property located at 11204 Kendrick Street SW, Parcel No. 4935000010, previously contained a garage that had an oil-change pit inside. TRC is not aware of any further assessment of the pit. This historical use/feature is a REC for this assessment.

Commercial uses on Parcel No. 0219122167 began in approximately 1977. The available documentation indicates historical uses of the Lakewood Masonry Supply property, Parcel No. 0219122167, have included Seattle Tank, Pistilli Masonry, PS Construction, and Brickyard Apartments. The former facility included a 500-gallon gasoline underground storage tank (UST) and was used for wrecked automobile storage. The Lakewood Masonry Supply facility currently includes a diesel AST, maintenance and fabrication shop, hydraulic hoist, and stormwater runoff sump. The historical and current uses/features of the Lakewood Masonry Supply property are a REC for this assessment.

4.1.2 Adjoining Property History

The photographs document residential uses of the north- and east-adjoining properties began after 1944.

The railroad tracks to the south are visible in the 1944 aerial photograph. Commercial uses of the south-adjacent property began between 1944 and 1957. The available documentation indicates land areas south of the Site have historically included wrecked automobile storage. Additional information pertaining south-adjoining properties is provided in Section 4.2.

Land areas west of the Site were initially developed between 1980 and 1990 for commercial use. Portions of the west-adjoining St. Clare Hospital are first visible in the 1990 aerial photograph.

4.1.3 Surrounding Property History

Lakewood is a city in Pierce County, Washington. The Site is located on the west side of Interstate 5 (I-5) approximately 1.5 miles from Lakewood City Hall. Surrounding property uses include commercial and residential.

4.2 Database Report and Environmental Record Review

A database search report that identifies properties listed on state and federal databases within the ASTM-required radii of the Site was obtained from EDR and is included in **Appendix A**.

The environmental database report identified four records/listings for the Site and 125 records/listings for other properties within the search radii of the Site. These properties included those that could be mapped and those that could not (i.e., orphan properties).

4.2.1 Subject Site

Site information included in the database search report is summarized in the following table:

Site Facility Name and/or Listed Address	Lakewood Masonry Supply 4610 113th SW, Tacoma, WA 98499
Map Nos.	A1 and A2
Databases	UST, ALLSITES, FINDS
Description/ID Nos.	Facility ID: 94969929 Site ID: 97252
Database Review Summary	These listings indicate a gasoline UST with a capacity ranging between 111- and 1,100-gallons was removed from this facility on 08/06/1996. This historical feature is a REC for this assessment. Additional information pertaining to the former UST is provided in the previous reports section of this assessment.

Site Facility Name and/or Listed Address	11204 Kendrick St SW Tacoma, WA 98499
Map No.	3
Database	ASBESTOS
Description/ID No.	Form ID: 71820##1022FSGSS949191
Database Review Summary	This listing indicates asbestos containing materials were removed from this facility in May 2013. This listing is not a REC.

4.2.2 Adjoining and Surrounding Property Record Review

TRC evaluated the following factors to determine whether additional environmental records should be reviewed with respect to the potential for contaminant migration from the adjoining and surrounding properties:

1. Whether the property is upgradient or downgradient of the Site related to potential groundwater migration based on the local topography, and the assumed (or known) groundwater depth and northwest shallow groundwater flow direction;

2. Whether the property is upgradient or downgradient of the Site related to potential vapor migration based on readily available information pursuant to the ASTM E 1527-13 standard including soil and geological characteristics; contaminant characteristics; contaminated plume migration data; and significant conduits that might provide preferential pathways for vapor migration such as major utility corridors, sanitary sewers, storm sewers, and significant natural conduits such as Karst terrain (vapor migration may also be influenced by the age and design of infrastructure features associated with these conduits);

3. Property case status (i.e., whether the state environmental agency or applicable regulatory authority has issued a No Further Action letter or other similar closure document);

4. Type of database and whether the presence of contamination is known; and

5. The distance between the listed property and the Site.

Based on this evaluation, TRC limited the review of additional environmental records to the properties listed below because these properties are considered to have low potential for contamination to migrate to the Site.

4.2.2.1 Adjoining and Surrounding Properties

Information regarding adjoining and surrounding properties (those which share a common property boundary with the Site) included in the database search report is summarized in the following table(s):

Facility Name and/or Listed Address	Lakeview Auto Wrecking & Lakeview Ford 11517 and 11528 Pacific Highway SW Tacoma, WA 98499
Map Nos.	B5, B6
Approximate Location Relative to Site	239 feet, south-southeast
Presumed Hydrogeologic Setting	Upgradient
Databases	CSCSL, ALLSITES, VCP, LUST, UST, FINDS,
Description/ID Nos.	Lakeview Auto Wrecking Cleanup Site ID: 3341 Facility ID: 8427706 VCP ID: SW0742 Lakeview Ford Cleanup Site ID: 5457 Facility ID: 8291471
Database Review Summary	An Ecology file request has been submitted for any available files to document groundwater direction and extent of impacts.

4.3 Vapor Encroachment Evaluation

In addition to the EDR-provided database and Site reconnaissance observations, TRC used a vapor encroachment screening application as part of this Phase I ESA to evaluate the complex residential and commercial setting of the Site. Potential vapor encroachment conditions were identified for the Site including the Site itself. The identified potential vapor encroachment conditions are considered to have a potential to impact the environmental condition of the Site and potential future uses. The Vapor Encroachment Application is included with the EDR regulatory database search in **Appendix A**.

4.4 Title and Judicial Records for Environmental Liens or AULs

User-provided information regarding potential environmental concerns associated with title or judicial records, or the existence of environmental liens or AULs for the Site is discussed in Section 3.0.

4.5 Previous Reports

The following environmental report was provided to TRC for review for this assessment:

- *Phase I ESA, Lakewood Assemblage, Lakewood, Washington*, prepared for Tarragon by Aspect Consulting (Aspect), dated February 15, 2022 (2022 Aspect Phase I ESA). The 2022 Aspect Phase I ESA included the Site parcels and additional residential parcels located east of the Site. The following RECs for the Site Parcels were identified in the 2022 Aspect Phase I ESA:

- Residential property located at 11204 Kendrick St SW – This property previously contained a garage that had an oil change pit inside. TRC is not aware of any further assessment of the pit. This former feature was identified as a REC by Aspect.

- The Lakewood Masonry Supply facility – This property contained a hydraulic hoist, and uses and stores motor oil, lubricants, and other maintenance-related chemicals in the maintenance shop area proximate to a stormwater catch basin. The stormwater catch basin reportedly routes to a runoff sump located south of the maintenance building. The proximity of this area to the stormwater runoff sump was identified as a REC. Several areas of stained soil were reportedly observed at this facility. Petroleum-contaminated soil associated with the storage of wrecked automobiles was reportedly excavated at this facility. No cleanup report was provided to TRC for this assessment. The undocumented soil excavation was identified as a REC. A 500-gallon gasoline UST was permanently decommissioned by removal in 1989 and sampling of the excavation satisfied the Tacoma Pierce County Health Department (TPCHD); however, the former location of the UST was not documented. The former gasoline UST was identified as a HREC by Aspect.

The current and historical uses of the Lakewood Masonry Supply property are a REC for this assessment. The former oil change pit is also a REC for this assessment. A copy of the previous report is provided in **Appendix D**.

4.6 Other Environmental Record Sources

Per the ASTM standard, local or additional state records were reviewed to enhance and supplement the ASTM-required federal and state records reviewed and discussed earlier in this report.

The additional records reviewed for this assessment included:

- Ecology Cleanup sites webpages;
- Ecology Resource Protection Well Logs database;
- City of Lakewood's "Next Request" public records request submission and tracking program;
- Puget Sound Regional Archives in Bellevue, Washington; and
- City of Bellevue Public Library.

Information provided by these sources is discussed in this report, as applicable.

5.0 INTERVIEWS

The following entities or people were interviewed to obtain historically and/or environmentally pertinent information regarding RECs associated with the Site.

- TRC interviewed the Key Site Manager during the reconnaissance visit.

6.0 SITE RECONNAISSANCE

6.1 Methodology and Limiting Conditions

Brett Carp, Senior Environmental Scientist, conducted a Site reconnaissance of accessible areas on and around the Site on May 4, 2022 for the purpose of identifying potential RECs and was accompanied by the Key Site Manager who provided access to the property and answered questions during the reconnaissance. Photographs taken during the Site reconnaissance are provided in **Appendix E**. A Site layout plan is included as **Figure 2.1**.

Limiting conditions encountered during the Site visit consisted of the following:

- The storage of equipment and supplies limited the observation of flooring and ground surfaces throughout the Lakewood Masonry Supply facility.

6.2 Interior and Exterior Site Observations

Unless otherwise noted, the items listed in the table below appeared in good condition with no visual evidence of staining, deterioration, or a discharge of hazardous materials; and there are no records of a release in these areas. Items where further description is warranted are discussed in the section(s) following the table.

Table 6.1
Interior and Exterior Site Observations

Item	Present (Current/ Historical/ Not Observed)	Description
Hazardous material storage or handling areas	Current	The Lakewood Masonry Supply facility includes a maintenance and fabrication shop. Hazardous materials and petroleum products were observed in these areas. Materials were generally stored in good condition in drums or original containers. Container capacities ranged from <1-gallon to 55-gallon drums and 200-gallon totes. No secondary containment was observed around any of the containers.
Solid and liquid wastes including municipal wastes	Not Observed	
Underground Storage Tanks (USTs) and associated piping	Historical	
Aboveground Storage Tanks (ASTs) and associated piping	Current	The Lakewood Masonry Supply facility includes a 1,000-gallon diesel AST located on the east side of the property. The AST does not include secondary containment.
Unlabeled Drums and containers (≥5 gallons)	Not Observed	
Odors	Not Observed	

Table 6.1
Interior and Exterior Site Observations

Item	Present (Current/ Historical/ Not Observed)	Description
Pools of liquid, including surface water bodies and sumps (handling hazardous substances or substances likely to be hazardous only)	Not Observed	
PCBs/transformers	Not Observed	
Hydraulic equipment	Current	The Lakewood Masonry Supply facility includes an aboveground hydraulic hoist in the maintenance shop. The hoist appeared to be in good working condition at the time of the reconnaissance visit.
Stains or corrosion	Not Observed	
Drains and sumps	Current	The Lakewood Masonry Supply facility includes a stormwater runoff sump located south of the maintenance building. Trench drains located in front of the shop areas reportedly discharge to the stormwater sump, and this sump discharges directly to the subsurface.
Oil water separator	Not Observed	
Pits, ponds, and lagoons	Not Observed	
Stressed vegetation	Not Observed	
Historical fill or other fill material	Not Observed	
Wastewater (including stormwater or discharge into a drain, ditch, underground injection system, or stream on or adjacent to the Site)	Not Observed	
Wells (including dry wells, irrigation wells, injection wells, abandoned wells, oil and gas wells, or other wells)	Not Observed	
Septic systems or cesspools	Not Observed	
Debris piles	Not Observed	

6.3 Adjoining and Surrounding Properties Reconnaissance

6.3.1 Adjoining Properties

During the Site reconnaissance, TRC viewed the adjoining properties from the Site and publicly accessible areas (e.g., public roadways, etc.).

Table 6.2
Adjoining Properties Reconnaissance

Direction from Site	Current Land Use Description
North	Properties to the north include residential uses.
East	Properties to the east include residential uses.
South	Railroad tracks are located to the south. Land areas beyond the tracks are occupied by the Lakewood Station Sounder light rail.
West	The west-adjacent property is occupied by St. Clare Hospital.

6.3.2 Surrounding Properties

Surrounding properties generally include mixed residential and commercial uses to the north, east, south, and west.

7.0 FINDINGS, OPINIONS, AND CONCLUSIONS

Potential findings can include RECs, controlled RECs (CRECs), historical RECs (HRECs), and *de minimis* conditions, pursuant to the ASTM E 1527-13 standard.

RECs are defined as the presence or likely presence of any *hazardous substances* or *petroleum products* in, on, or at a *property*: (1) due to any *release* to the environment; (2) under conditions indicative of a *release* to the *environment*; or (3) under conditions that pose a *material threat* of a future *release* to the *environment*.

CRECs are defined as RECs resulting from past *releases* of *hazardous substances* or *petroleum products* that have been addressed to the satisfaction of the applicable regulatory authority (for example, as evidenced by the issuance of a no further action letter or equivalent, or meeting risk-based criteria established by regulatory authority), with *hazardous substances* or *petroleum products* allowed to remain in place subject to the implementation of required controls (e.g., *property* use restrictions, *AULs, institutional controls*, or *engineering controls*).

HRECs are defined as past *releases* of any *hazardous substances* or *petroleum products* that have occurred in connection with the *property* and have been addressed to the satisfaction of the applicable regulatory authority or meeting unrestricted use criteria established by a regulatory authority, without subjecting the *property* to any required controls (for example, *property* use restrictions, *AULs, institutional controls*, or *engineering controls*).

De minimis conditions are defined as conditions that generally do not present a threat to human health or the *environment* and that generally would not be the subject of an enforcement action if brought to the attention of appropriate governmental agencies. Conditions determined to be *de minimis conditions* are not RECs nor CRECs.

TRC has performed a Phase I ESA in conformance with the scope and limitations of ASTM E 1527-13 at the property located at 4528 11th Street SW; 4609 and 4610 113th Street Southwest; and 11204, 11302, 11304, 11402, and 11412 Kendrick Street SW in Lakewood, Washington (Site). Any exceptions to, or deletions from, this practice are described in Sections 1.3 and 7.7 of this report. The following conditions were noted during the preparation of this report. TRC has provided the Environmental Professional's rationale for concluding that a condition is or is not currently a REC.

7.1 RECs

This assessment has revealed no evidence of RECs in connection with the Site, except for the following:

1. The current and historical uses of the Lakewood Masonry Supply property, Parcel No. 0219122167 located at 4610 113th Street SW. This facility historically included a 500-gallon gasoline UST, was used by a heating oil tank service company, and for wrecked automobile storage. The Lakewood Masonry Supply facility currently includes a diesel AST, maintenance and fabrication shop, hydraulic hoist, and stormwater runoff sump that captures stormwater runoff from the shop areas and discharges the stormwater directly into the subsurface. These historical and current uses/features are a REC for this assessment.

2. The historical use of the residential property, Parcel No. 4935000010 located at 11204 Kendrick Street SW. The available documentation indicates this property previously contained a garage that had an oil-change pit inside. TRC is not aware of any further assessment of the pit. This historical use/feature is a REC for this assessment.

These RECs have the potential to impact soil and groundwater conditions at the Site. TRC recommends further assessment of soil and groundwater conditions in the historical and current areas of potential concern (AOPCs).

7.2 CRECs

This assessment has revealed no evidence of CRECs in connection with the Site.

7.3 HRECs

This assessment has revealed no evidence of HRECs in connection with the Site.

7.4 *De Minimis* Conditions

This assessment has revealed no evidence of *de minimis* conditions in connection with the Site.

7.5 Business Environmental Risks (BERs)

This assessment has revealed no evidence of BERs that warrant further discussion in this section.

7.6 Data Gaps

TRC has made an appropriate inquiry into the commonly known and reasonably ascertainable resources concerning the historical ownership and use of the Site back to the first development per 40 CFR Part 312.24 (*Reviews of Historical Sources of Information*). Data gap identified during this assessment include the following:

1. An owner, owner representative, or past owner was not available during this Phase I ESA for specialized knowledge of the Site and adjacent and nearby properties that may be indicative of a REC. However, TRC has not identified significant data gaps indicative of a REC based on the historical information reviewed and Freedom of Information Act information provided. Therefore, should interviews with an owner, an owner representative, or past owner be completed, findings in this Phase I ESA are not likely to substantially change.

Based on other historical sources reviewed the Data Gap is not considered a significant.

7.7 Limiting Conditions and Deviations

7.7.1 Accuracy and Completeness

The ASTM E 1527-13 standard recognizes inherent limitations for Phase I ESAs that apply to this report, including:

- Uncertainty Not Eliminated – No Phase I ESA can wholly eliminate uncertainty regarding the potential for RECs in connection with a property. Data gaps identified during this Phase I ESA are listed in Section 7.6.

- Not Exhaustive – A Phase I ESA is not an exhaustive investigation.

- Past Uses of the Property – A review of standard historical sources at intervals less than 5 years is not required.

The Client is advised that the Phase I ESA conducted at the Site is a limited inquiry into a property's environmental status, cannot wholly eliminate uncertainty, and is not an exhaustive assessment to discover every potential source of environmental liability at the Site. Therefore, TRC does not make a statement i) of warranty or guarantee, express or implied for any specific use; ii) that the Site is free of RECs or environmental impairment; iii) that the Site is "clean;" or iv) that impairments, if any, are limited to those that were discovered while TRC was performing the Phase I ESA. This limiting statement is not meant to compromise the findings of this report; rather, it is meant as a statement of limitations within the ASTM standard and intended scope of this assessment. Specific limiting conditions identified during the Site reconnaissance are described in Section 6.1. Subsurface conditions may differ from the conditions implied by surface observations and can be evaluated more thoroughly through intrusive techniques that are beyond the scope of this assessment. Information in this report is not intended to be used as a construction document and should not be used for demolition, renovation, or other construction purposes.

This report presents TRC's Site reconnaissance observations, findings, and conclusions as they existed at the time of the Site reconnaissance. TRC makes no representation or warranty that the past or current operations at the property are or have been in compliance with applicable federal, state, and local laws, regulations, and codes. TRC makes no guarantees as to the accuracy or completeness of information obtained from others during the course of this Phase I ESA report. It is possible that information exists beyond the scope of this assessment, or that information was not provided to TRC. Additional information subsequently provided, discovered, or produced may alter findings or conclusions made in this Phase I ESA report. TRC is under no obligation to update this report to reflect such subsequent information. The findings presented in this report are based upon reasonably ascertainable information and observed Site conditions at the time of the assessment.

This report does not warrant against future operations or conditions, nor does it warrant against operations or conditions present of a type or at a location not assessed. Regardless of the findings stated in this report, TRC is not responsible for consequences or conditions arising from facts that were not fully disclosed to TRC during the assessment.

An independent data research company provided the government agency database referenced in this report. Information regarding surrounding area properties was requested for approximate minimum search distances and was assumed to be correct and complete unless obviously contradicted by TRC's observations or other credible referenced sources reviewed during the assessment.

TRC is not a professional title insurance or land surveyor firm and makes no guarantee, explicit or implied, that any land title records acquired or reviewed, or any physical descriptions or

depictions of the property in this report, represent a comprehensive definition or precise delineation of property ownership or boundaries.

7.7.2 Warranties and Representations

TRC prepared this document solely for the benefit of the Client and the User. With regard to third-party recipients of this document, neither TRC, nor the Client, nor the User, nor any of their respective parents, affiliates, or subsidiaries, nor any person acting on their behalf: (a) makes any warranty, expressed or implied, with respect to the use of any information or methods disclosed in this document; or (b) assumes any liability with respect to the use of any information or methods disclosed in this document. Any third-party recipient of this document, by its acceptance or use of this document, releases TRC, the Client, the User, and their parents, affiliates, and subsidiaries from any liability for direct, indirect, economic, incidental, consequential, or special loss or damage whether arising in contract, warranty, express or implied, tort, or otherwise, and irrespective of fault, negligence, and strict liability.

This report does not warrant against: (1) operations or conditions which were not evident from visual observations or historical information provided; (2) conditions which could only be determined by physical sampling or other intrusive investigation techniques; (3) locations other than the client-provided addresses and/or legal parcel description; or (4) information regarding off-Site location(s) (with possible impact to the Site) not published in publicly available records.

7.7.3 Continued Validity/User Reliance

This report is presumed to be valid, in accordance with, and subject to, the limitations specified in the ASTM E 1527-13 standard, for a period of 180 days from completion, or until the Client obtains specific information that may materially alter a finding, opinion, or conclusion in this report, or until the Client is notified by TRC that it has obtained specific information that may materially alter a finding, opinion, or conclusion in this report. Additionally, pursuant to the ASTM E 1527-13 standard, this report is presumed valid if completed fewer than 180 days prior to the date of acquisition of the property or (for transactions not involving an acquisition) the date of the intended transaction.

7.7.4 Significant Assumptions

During this Phase I ESA, TRC relied on database information; interviews with Site representatives, regulatory officials, and other individuals having knowledge of Site operations; and User-provided information as requested in our authorized Scope of Work. TRC has assumed that the information provided is true and accurate. Reliance on electronic database search reports is subject to the limitations set forth in those reports. TRC did not independently verify the information provided. TRC found no reason to question the validity of the information received unless explicitly noted elsewhere in this report. If other information is discovered and/or if previous reports exist that were not provided to TRC, our conclusions may not be valid.

8.0 BIBLIOGRAPHY

American Society for Testing and Materials (ASTM). 2013. Standard Practice for Environmental Site Assessments: Phase I Environmental Site Assessment Process, ASTM E 1527-13. West Conshohocken, Pennsylvania.

Aspect Consulting (Aspect). 2022. Phase I ESA, Lakewood Assemblage, Lakewood, Washington, prepared for Tarragon. February 15.

Environmental Data Resources, Inc. (EDR). 2022a. The EDR Radius Map Report with GeoCheck, Lakewood Property Assemblage, 4610 113th St SW, Lakewood, WA 98499, April 27.

———. 2022b. EDR Historical Topo Map Report with QuadMatch, Lakewood Property Assemblage, 4610 113th St SW, Lakewood, WA 98499, April 26.

———. 2022c. The EDR Aerial Photo Decade Package, Lakewood Property Assemblage, 4610 113th St SW, Lakewood, WA 98499, April 26.

———. 2022d. The EDR-City Directory Abstract, Lakewood Property Assemblage, 4610 113th St SW, Lakewood, WA 98499, April 27.

9.0 NON-SCOPE ITEMS

This Phase I ESA report was limited to those items in the ASTM E 1527-13 standard. No ASTM E 1527-13 non-scope services were performed as part of this Phase I ESA.

FIGURES

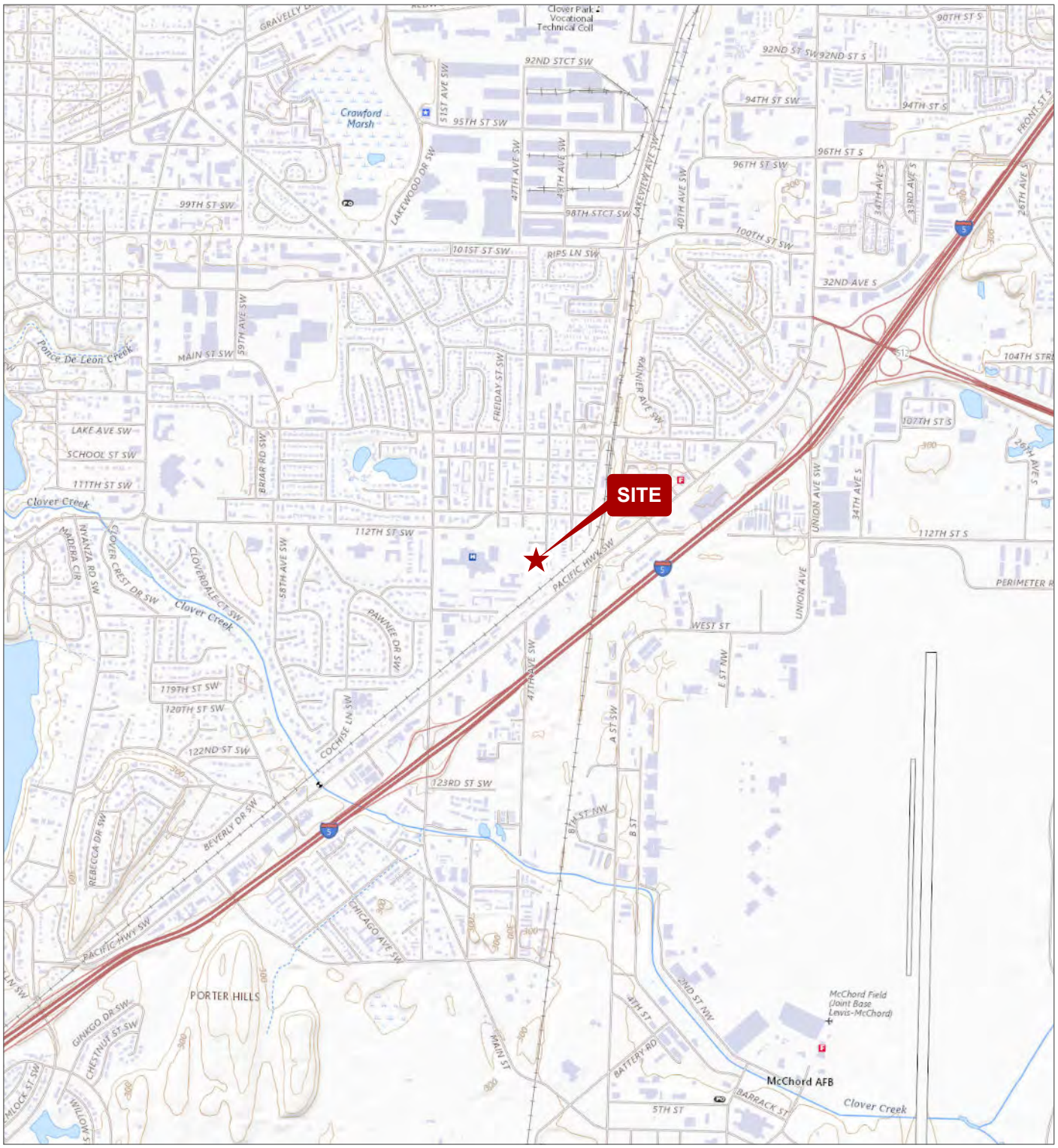

N

0 1,000 2,000

FEET

1:24,000 1" = 2,000'

PROJECT:

DEVCO LLC
LAKEWOOD PROPERTY ASSEMBLAGE - PHASE I ESA
113TH ST. SW AND KENDRICK ST., LAKEWOOD, WASHINGTON

TITLE:

SITE LOCATION MAP

DRAWN BY:	R. COLLINS	PROJ. NO.:	487099.0000.0000
CHECKED BY:	B. CARP		
APPROVED BY:	B. CARP		**FIGURE 1.1**
DATE:	MAY 2022		

TRC

1180 NW MAPLE STREET SUITE 310
ISSAQUAH, WA 98027
PHONE: 425.395.0010

FILE: DEVCO_LAKEWOOD_PHASEI

BASE MAP: USGS COLOR ORTHO IMAGERY
DATA SOURCES: TRC

COORDINATE SYSTEM: NAD 1983 2011 STATEPLANE WASHINGTON SOUTH FIPS 4602 FT US; MAP ROTATION: 0
-- SAVED BY: RCOLLINS ON 5/20/2022 11:19:13 AM; FILE PATH: T:\1-PROJECTS\DEVCO_LAKEWOOD\2-APRX\DEVCO_LAKEWOOD_PHASEI.APRX; LAYOUT NAME: FIGURE 1 SITE LOCATION MAP

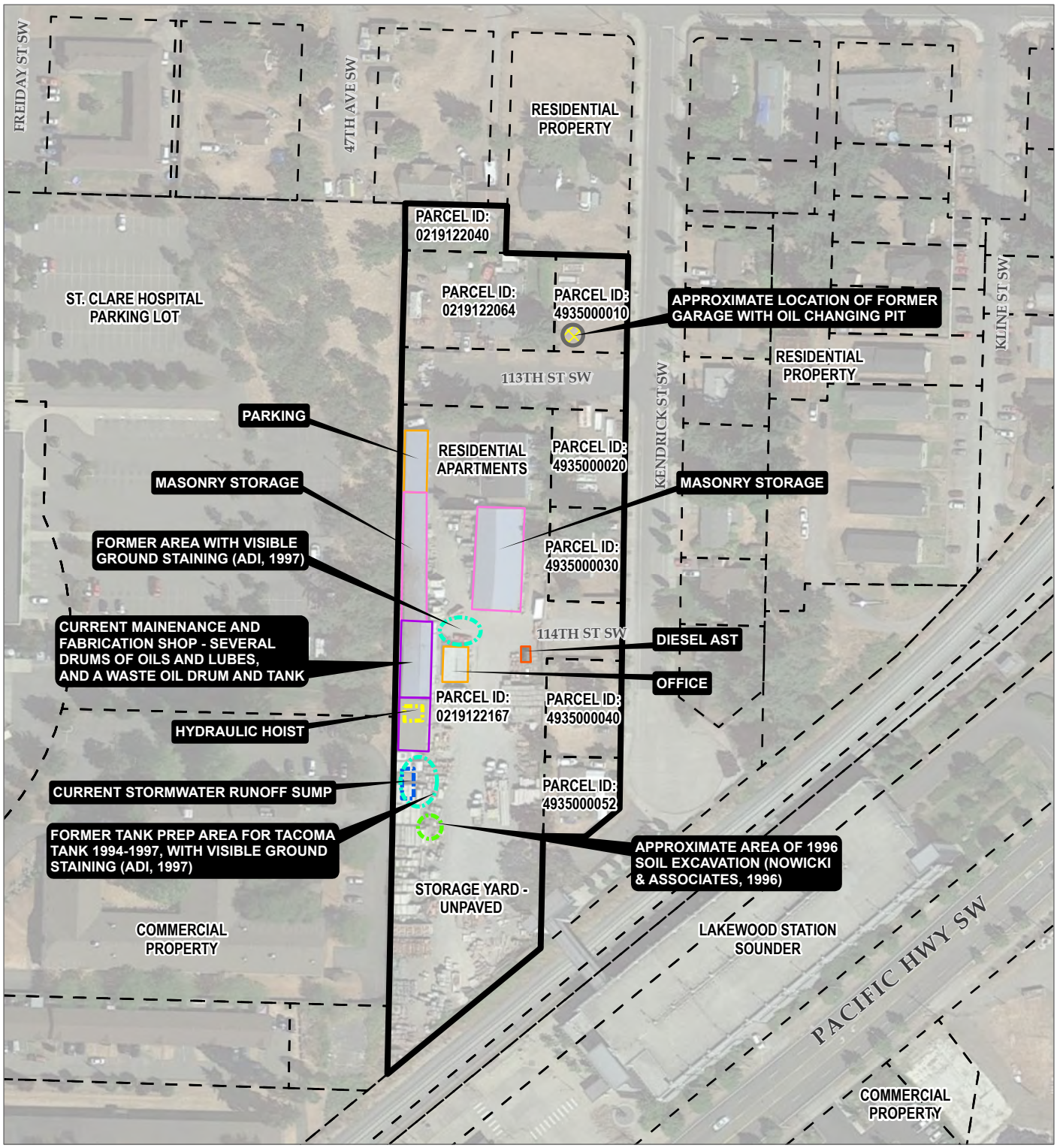

LEGEND

APPROXIMATE SITE BOUNDARY

APPROXIMATE BOUNDARY OF ADJACENT PROPERTIES

NOTE:
AST = ABOVEGROUND STORAGE TANK.

BASE MAP: GOOGLE EARTH AND THEIR DATA PARTNERS (8/14/2020)
DATA SOURCES: TRC, DIGITALMAP, PIERCE COUNTY

N

0 75 150 FEET

1:1,800 1" = 150'

PROJECT:
DEVCO LLC
LAKEWOOD PROPERTY ASSEMBLAGE - PHASE I ESA
113TH ST. SW AND KENDRICK ST., LAKEWOOD, WASHINGTON

TITLE:
SITE LAYOUT PLAN

DRAWN BY:	R. COLLINS	PROJ. NO.:	487099.0000.0000
CHECKED BY:	B. CARP		FIGURE 2.1
APPROVED BY:	B. CARP		
DATE:	MAY 2022		

TRC

1180 NW MAPLE STREET SUITE 310
ISSAQUAH, WA 98027
PHONE: 425.395.0010

FILE: DEVCO_LAKEWOOD_PHASEI

COORDINATE SYSTEM: NAD 1983 2011 STATEPLANE WASHINGTON SOUTH FIPS 4602 FT US; MAP ROTATION: 0
-- SAVED BY: SRAY ON 5/20/2022 14:24:00 PM; FILE PATH: V:\1-PROJECTS\DEVCO_LAKEWOOD\2-APRX\DEVCO_LAKEWOOD_PHASEI.APRX; LAYOUT NAME: FIGURE 2 SITE LAYOUT PLAN

Appendix A
Database Radius Report

Lakewood Property Assemblage
4610 113TH ST SW
LAKEWOOD, WA 98499

Inquiry Number: 6954591.2s
April 26, 2022

The EDR Radius Map™ Report with GeoCheck®

6 Armstrong Road, 4th floor
Shelton, CT 06484
Toll Free: 800.352.0050
www.edrnet.com

TABLE OF CONTENTS

SECTION	PAGE
Executive Summary	ES1
Overview Map	2
Detail Map	3
Map Findings Summary	4
Map Findings	8
Orphan Summary	536
Government Records Searched/Data Currency Tracking	GR-1

GEOCHECK ADDENDUM

Physical Setting Source Addendum	A-1
Physical Setting Source Summary	A-2
Physical Setting SSURGO Soil Map	A-5
Physical Setting Source Map	A-22
Physical Setting Source Map Findings	A-24
Physical Setting Source Records Searched	PSGR-1

Thank you for your business.
Please contact EDR at 1-800-352-0050
with any questions or comments.

Disclaimer - Copyright and Trademark Notice

This Report contains certain information obtained from a variety of public and other sources reasonably available to Environmental Data Resources, Inc. It cannot be concluded from this Report that coverage information for the target and surrounding properties does not exist from other sources. **NO WARRANTY EXPRESSED OR IMPLIED, IS MADE WHATSOEVER IN CONNECTION WITH THIS REPORT. ENVIRONMENTAL DATA RESOURCES, INC. SPECIFICALLY DISCLAIMS THE MAKING OF ANY SUCH WARRANTIES, INCLUDING WITHOUT LIMITATION, MERCHANTABILITY OR FITNESS FOR A PARTICULAR USE OR PURPOSE. ALL RISK IS ASSUMED BY THE USER. IN NO EVENT SHALL ENVIRONMENTAL DATA RESOURCES, INC. BE LIABLE TO ANYONE, WHETHER ARISING OUT OF ERRORS OR OMISSIONS, NEGLIGENCE, ACCIDENT OR ANY OTHER CAUSE, FOR ANY LOSS OF DAMAGE, INCLUDING, WITHOUT LIMITATION, SPECIAL, INCIDENTAL, CONSEQUENTIAL, OR EXEMPLARY DAMAGES. ANY LIABILITY ON THE PART OF ENVIRONMENTAL DATA RESOURCES, INC. IS STRICTLY LIMITED TO A REFUND OF THE AMOUNT PAID FOR THIS REPORT.** Purchaser accepts this Report "AS IS". Any analyses, estimates, ratings, environmental risk levels or risk codes provided in this Report are provided for illustrative purposes only, and are not intended to provide, nor should they be interpreted as providing any facts regarding, or prediction or forecast of, any environmental risk for any property. Only a Phase I Environmental Site Assessment performed by an environmental professional can provide information regarding the environmental risk for any property. Additionally, the information provided in this Report is not to be construed as legal advice.

Copyright 2020 by Environmental Data Resources, Inc. All rights reserved. Reproduction in any media or format, in whole or in part, of any report or map of Environmental Data Resources, Inc., or its affiliates, is prohibited without prior written permission.

EDR and its logos (including Sanborn and Sanborn Map) are trademarks of Environmental Data Resources, Inc. or its affiliates. All other trademarks used herein are the property of their respective owners.

EXECUTIVE SUMMARY

A search of available environmental records was conducted by Environmental Data Resources, Inc (EDR). The report was designed to assist parties seeking to meet the search requirements of EPA's Standards and Practices for All Appropriate Inquiries (40 CFR Part 312), the ASTM Standard Practice for Environmental Site Assessments (E1527-21), the ASTM Standard Practice for Environmental Site Assessments for Forestland or Rural Property (E 2247-16), the ASTM Standard Practice for Limited Environmental Due Diligence: Transaction Screen Process (E 1528-14) or custom requirements developed for the evaluation of environmental risk associated with a parcel of real estate.

TARGET PROPERTY INFORMATION

ADDRESS

4610 113TH ST SW
LAKEWOOD, WA 98499

COORDINATES

Latitude (North):	47.1543840 - 47ˆ 9' 15.78''
Longitude (West):	122.4988670 - 122ˆ 29' 55.92''
Universal Tranverse Mercator:	Zone 10
UTM X (Meters):	537990.2
UTM Y (Meters):	5222223.5
Elevation:	279 ft. above sea level

USGS TOPOGRAPHIC MAP ASSOCIATED WITH TARGET PROPERTY

Target Property Map:	14742728 TACOMA SOUTH, WA
Version Date:	2020
Northwest Map:	14820826 STEILACOOM, WA
Version Date:	2020

AERIAL PHOTOGRAPHY IN THIS REPORT

Portions of Photo from:	20150730, 20150807
Source:	USDA

MAPPED SITES SUMMARY

Target Property Address:
4610 113TH ST SW
LAKEWOOD, WA 98499

Click on Map ID to see full detail.

MAP ID	SITE NAME	ADDRESS	DATABASE ACRONYMS	RELATIVE ELEVATION	DIST (ft. & mi.) DIRECTION
A1	LAKEWOOD MASONRY SUP	4610 113 TH SW	UST, ALLSITES		TP
A2	LAKEWOOD MASONRY SUP	4610 113 TH SW	FINDS		TP
Reg	JOINT BASE LEWIS-MCC		DOD	Same	5126, 0.971, South
Reg	JOINT BASE LEWIS-MCC		DOD	Same	1008, 0.191, SE
Reg	JOINT BASE LEWIS-MCC		DOD	Same	4546, 0.861, East
3		11204 KINDRICK ST SW	ASBESTOS	Lower	1 ft.
B4	LAKEVIEW AUTO WRECKI	11528 PACIFIC HWY SW	VCP	Lower	239, 0.045, SSE
B5	LAKEVIEW AUTO WRECKI	11528 PACIFIC HWY SW	CSCSL, ALLSITES	Lower	239, 0.045, SSE
B6	LAKEWOOD FORD	11517 PACIFIC HWY SW	VCP	Lower	278, 0.053, SSE
B7	LAKEWOOD FORD	11517 PACIFIC HWY SW	CSCSL, LUST, UST, ALLSITES, FINDS	Lower	278, 0.053, SSE
B8	HARDAN PROPERTY	11445 PACIFIC HWY SW	ALLSITES	Higher	307, 0.058, SSE
B9	HARDAN PROPERTY	11445 PACIFIC HWY SW	UST	Higher	307, 0.058, SSE
B10	PESKINS	11443 PACIFIC HWY SW	ALLSITES	Higher	308, 0.058, SSE
B11	PESKIN'S	11443 PACIFIC HWY SW	UST	Higher	308, 0.058, SSE
C12	KWANG PROPERTY	11536 & 11538 PACIFI	CSCSL, ALLSITES	Lower	335, 0.063, SSW
C13	C & C JAPANESE AUTO	11619 PACIFIC HWY S	EDR Hist Auto	Lower	416, 0.079, South
C14	CAM ENTERPRISES	11605 PACIFIC HWY SW	ALLSITES	Lower	535, 0.101, SSW
C15	ORIENTAL AUTO BODY	11618 PACIFIC HWY SW	ALLSITES, RCRA NonGen / NLR, FINDS, ECHO	Lower	541, 0.102, SSW
16	ST CLARE HOSPITAL	11315 BRIDGEPORT WAY	RCRA-VSQG, UST, ALLSITES, ICIS, FINDS, ECHO,...	Lower	712, 0.135, West
D17	SKELLY PROPERTY	4925 115TH ST CT SW	ALLSITES	Lower	778, 0.147, SW
E18	BEST JAPANESE AUTO R	11626 PACIFIC HWY SW	ALLSITES, RCRA NonGen / NLR, FINDS, ECHO	Lower	910, 0.172, SSW
F19	LAKEWOOD SHOOTING RA	11701 PACIFIC HWY SW	RCRA-SQG	Lower	915, 0.173, SSW
F20	LAKEWOOD SHOOTING RA	11701 PACIFIC HWY SW	ALLSITES	Lower	915, 0.173, SSW
21	WA DOT I5 ROW MP 126	MP 126.5 NB I5	CSCSL, ALLSITES	Higher	963, 0.182, SE
D22	TYEE CLEANERS & LAUN	4924 115TH ST CT SW	HSL, CSCSL, ALLSITES, RCRA NonGen / NLR, FINDS,...	Lower	974, 0.184, SW
D23	MANANTIAL DRY CLEANE	4924 115TH ST CT SW	Inactive Drycleaners, MANIFEST	Lower	974, 0.184, SW
D24	MANANTIAL DRY CLEANE	4924 115TH ST CT SW	RCRA NonGen / NLR	Lower	974, 0.184, SW
D25	TYEE CLEANERS & LAUN	4924 115TH ST CT SW	VCP	Lower	974, 0.184, SW
E26	ALL NATIONS AUTO SAL	11711 PACIFIC HWY SW	ALLSITES	Lower	992, 0.188, SSW
27	VISTA AUTO SALES & L	11102 PACIFIC HWY SW	ALLSITES	Higher	1128, 0.214, ENE
28	TOTO TOWNHOMES	4606 108TH ST SW	ALLSITES	Lower	1132, 0.214, North
G29	ALS AUTO SUPPLY TACO	11111 BRIDGEPORT WAY	LUST, UST, ALLSITES, CSCSL NFA, RCRA NonGen / NLR,...	Lower	1193, 0.226, WNW
H30	LAKEWOOD FOREIGN CAR	11726 PACIFIC HWY SW	ALLSITES	Lower	1198, 0.227, SSW
I31	ADAM CAR SALES INC	11215 PACIFIC HWY SW	ALLSITES	Higher	1227, 0.232, ENE
32	TOWNEPLACE SUITES BY	11725 PACIFIC HWY SW	ALLSITES	Lower	1241, 0.235, SSW
J33	LAKEVIEW LIGHT AND P	11509 BRIDGEPORT WAY	RCRA NonGen / NLR, PADS, FINDS, ECHO	Lower	1251, 0.237, WSW
J34	LAKEVIEW LIGHT & POW	11509 BRIDGEPORT WAY	UST, ALLSITES	Lower	1251, 0.237, WSW
K35	PARTNER ONCOLOGY LAK	11311 BRIDGEPORT WAY	RCRA-VSQG	Lower	1297, 0.246, West
K36	PARTNER ONCOLOGY LAK	11311 BRIDGEPORT WAY	ALLSITES	Lower	1297, 0.246, West

MAPPED SITES SUMMARY

Target Property Address:
4610 113TH ST SW
LAKEWOOD, WA 98499

Click on Map ID to see full detail.

MAP ID	SITE NAME	ADDRESS	DATABASE ACRONYMS	RELATIVE ELEVATION	DIST (ft. & mi.) DIRECTION
37	KENTUCKY FRIED CHICK	11717 BRIDGE PORT WA	UST, ALLSITES	Lower	1304, 0.247, SW
I38	WDOT - LAKEWOOD FACI	11211 41ST AVE. SW	ICR, ASBESTOS	Higher	1329, 0.252, East
I39	TACOMA AREA MAINTENA	11211 - 41ST SW	LUST, UST	Higher	1329, 0.252, East
I40	LAKEVIEW STREETWASTE	11211 41ST AVE SW	SWF/LF	Higher	1329, 0.252, East
I41	WA DOT LAKEVIEW MAIN	11211 41ST AVE SW	CSCSL, ALLSITES, FINDS, ASBESTOS	Higher	1329, 0.252, East
42	LUCKY LEOS CARWASH	4920 109TH ST SW	ALLSITES, CSCSL NFA, SPILLS, FINDS	Lower	1384, 0.262, NW
H43	U HAUL CO OF LAKEWOO	11740 PACIFIC HWY S	ALLSITES, RCRA NonGen / NLR, FINDS, ECHO	Lower	1419, 0.269, SSW
44	GARY HENRICKSEN DBA	11621 BRIDGEPORT WAY	UST, ALLSITES	Lower	1420, 0.269, SW
G45	FLOYDS TEXACO	11102 BRIDGEPORT WAY	ALLSITES, RCRA NonGen / NLR, FINDS, ECHO, MANIFEST	Lower	1426, 0.270, WNW
G46	SHELL STATION 120498	11102 BRIDGEPORT WAY	ALLSITES, RCRA NonGen / NLR, FINDS, ECHO, MANIFEST	Lower	1426, 0.270, WNW
L47	SCHUCKS AUTO SUPPLY	10915 BRIDGEPORT WAY	ALLSITES	Lower	1453, 0.275, NW
M48	FLYING B 18	11747 PACIFIC HWY SW	CSCSL, ALLSITES	Lower	1459, 0.276, SSW
L49	CAR WASH ENTERPRISES	10913 BRIDGEPORT WAY	UST, ALLSITES, RCRA NonGen / NLR, FINDS, ECHO	Lower	1577, 0.299, NW
M50	U HAUL CO OF LAKEWOO	11748 PACIFIC HWY S	ALLSITES, FINDS	Lower	1617, 0.306, SW
N51	BP #11260	10801 BRIDGEPORT WAY	ICR, ALLSITES, CSCSL NFA	Lower	1746, 0.331, NW
N52	BP SERVICE STATION 1	10801 BRIDGEPORT WAY	VCP	Lower	1746, 0.331, NW
N53	BP SERVICE STATION 1	10801 BRIDGEPORT WAY	LUST, UST, RCRA NonGen / NLR, FINDS, ECHO	Lower	1746, 0.331, NW
54	PUGET SOUND KIDNEY C	11950 47TH AVE SW	ALLSITES	Lower	1770, 0.335, South
O55	LAKEWOOD UNOCAL	11919 PACIFIC HWY SW	LUST, UST	Lower	1943, 0.368, SSW
O56	UNOCAL 3588	11919 PACIFIC HWY SW	CSCSL, ALLSITES, MANIFEST, PTAP	Lower	1943, 0.368, SSW
57	GEO SCOFIELD CO INC	108TH & HALYCON	UST, ALLSITES	Higher	2011, 0.381, NE
P58	RENTAL MART	10712 BRIDGEPORT WAY	LUST, UST, ICR, ALLSITES, CSCSL NFA, RCRA NonGen /...	Lower	2057, 0.390, NW
P59	RENTAL MART	10712 BRIDGEPORT WAY	VCP	Lower	2057, 0.390, NW
Q60	LAKEVIEW GRAVEL PIT	SW 47TH AVE & 121ST	VCP	Lower	2058, 0.390, South
Q61	LAKEVIEW GRAVEL PIT	SW 47TH AVE & 121ST	CSCSL, ALLSITES	Lower	2058, 0.390, South
Q62	PIERCE COUNTY LAKEVI	12101 47TH AVENUE SW	SWF/LF	Lower	2077, 0.393, South
Q63	PIERCE COUNTY LAKEVI	12101 47TH AVE SW	ALLSITES	Lower	2077, 0.393, South
R64	BESTWAY ENTERPRISES	10529 A LAKEVIEW AVE	ALLSITES, RCRA NonGen / NLR, FINDS, ECHO, MANIFEST	Higher	2078, 0.394, NNE
R65	RTS AUTO SERVICE	10529 LAKEVIEW AVE S	ALLSITES	Higher	2078, 0.394, NNE
R66	WORLD LOGISTICS INC	10529 LAKEVIEW AVE S	ALLSITES	Higher	2078, 0.394, NNE
67	UNITY MOTORS	10922 PACIFIC HWY SW	ALLSITES	Higher	2080, 0.394, ENE
S68	JUST FOR YOU AUTO SA	10605 BRIDGEPORT WAY	ALLSITES, SPILLS	Lower	2220, 0.420, NNW
69	WASTE DISPOSAL INC	10503 B LAKEVIEW AVE	ALLSITES, RCRA NonGen / NLR, FINDS, ECHO	Higher	2277, 0.431, NNE
T70	TUNE UP AND LUBE KIN	11924 PACIFIC HWY SW	UST, ALLSITES	Lower	2285, 0.433, SW
T71	LAKEWOOD AUTO SERVIC	12001 PACIFIC HWY SW	ALLSITES	Lower	2301, 0.436, SW
72	JBLM BUILDING 1168 F	BARNES BLVD	CSCSL, ALLSITES	Higher	2317, 0.439, SSE
S73	SAUROS CLEANERAMA OF	10523 BRIDGEPORT WAY	ALLSITES, RCRA NonGen / NLR, FINDS, ECHO, Inactive...	Lower	2351, 0.445, NNW
74	ABC AUTO WRECKING	11030 PAC HWY SW	UST, ALLSITES	Higher	2380, 0.451, ENE
T75	TEXACO STATION 63232	11910 PACIFIC HWY S	LUST, UST, ALLSITES, CSCSL NFA, RCRA NonGen / NLR,...	Lower	2485, 0.471, SW

MAPPED SITES SUMMARY

Target Property Address:
4610 113TH ST SW
LAKEWOOD, WA 98499

Click on Map ID to see full detail.

MAP ID	SITE NAME	ADDRESS	DATABASE ACRONYMS	RELATIVE ELEVATION	DIST (ft. & mi.) DIRECTION
76	LAKEWOOD ONE INDUSTR	4901 123RD STREET SW	ALLSITES	Higher	2498, 0.473, SSW
T77	AAMCO TRANSMISSION	12006 PACIFIC HWY	UST, ALLSITES	Lower	2504, 0.474, SW
U78	HOFFMANS AUTO BODY I	3910 108TH ST SW	ALLSITES, RCRA NonGen / NLR, FINDS, ECHO	Higher	2522, 0.478, NE
79	LAKEWOOD TRANSMISSIO	12015 PACIFIC HIGHWA	ALLSITES	Lower	2525, 0.478, SW
U80	BP AUTOMOTIVE	3906 108TH ST SW	ALLSITES	Higher	2569, 0.487, NE
81	US AF MCCHORD AFB	BRIDGEPORT WAY & US	ALLSITES	Lower	2591, 0.491, SSW
82	ICA INCORPORATED	12320 BRIDGEPORT WAY	CSCSL, LUST, UST, ALLSITES	Higher	3145, 0.596, SSW
83	LAKES AUTO SALVAGE	4034 100TH ST SW	CSCSL, INST CONTROL, ALLSITES	Higher	4396, 0.833, NNE
84	AUTO HOBBY BUILDING	1120 BARNES BLVD	CSCSL, ALLSITES	Higher	4448, 0.842, SSE
85	KAYO OIL 2705525	10302 S TACOMA WAY	CSCSL, ALLSITES, RCRA NonGen / NLR, MANIFEST, UIC	Higher	4594, 0.870, NE
86	LAKEWOOD TOWNE CENTE	MAIN ST & 59TH AVE	CSCSL, ALLSITES, RCRA NonGen / NLR	Lower	4649, 0.880, NW
87	LAKEWOOD	E. OF NEW YORK AVE,	NPL, SEMS, US ENG CONTROLS, US INST CONTROLS,...	Higher	4980, 0.943, SW
88	JBLM SS-34N	BARNES BLVD & FIRST	CSCSL, ALLSITES	Higher	5237, 0.992, South

EXECUTIVE SUMMARY

TARGET PROPERTY SEARCH RESULTS

The target property was identified in the following records. For more information on this property see page 8 of the attached EDR Radius Map report:

Site	Database(s)	EPA ID
LAKEWOOD MASONRY SUP 4610 113 TH SW TACOMA, WA 98499	UST Facility ID: 94969929 Tank Status: Removed Site Id: 97252 ALLSITES Facility Id: 94969929	N/A
LAKEWOOD MASONRY SUP 4610 113 TH SW TACOMA, WA 98499	FINDS Registry ID:: 110015390682	N/A

DATABASES WITH NO MAPPED SITES

No mapped sites were found in EDR's search of available ("reasonably ascertainable ") government records either on the target property or within the search radius around the target property for the following databases:

STANDARD ENVIRONMENTAL RECORDS

Lists of Federal NPL (Superfund) sites

Proposed NPL..... Proposed National Priority List Sites
NPL LIENS..... Federal Superfund Liens

Lists of Federal Delisted NPL sites

Delisted NPL..... National Priority List Deletions

Lists of Federal sites subject to CERCLA removals and CERCLA orders

FEDERAL FACILITY..... Federal Facility Site Information listing
SEMS..... Superfund Enterprise Management System

Lists of Federal CERCLA sites with NFRAP

SEMS-ARCHIVE..... Superfund Enterprise Management System Archive

Lists of Federal RCRA facilities undergoing Corrective Action

CORRACTS..... Corrective Action Report

Lists of Federal RCRA TSD facilities

RCRA-TSDF..... RCRA - Treatment, Storage and Disposal

EXECUTIVE SUMMARY

Lists of Federal RCRA generators

RCRA-LQG..... RCRA - Large Quantity Generators

Federal institutional controls / engineering controls registries

LUCIS..... Land Use Control Information System
US ENG CONTROLS..... Engineering Controls Sites List
US INST CONTROLS..... Institutional Controls Sites List

Federal ERNS list

ERNS..... Emergency Response Notification System

Lists of state and tribal leaking storage tanks

INDIAN LUST..... Leaking Underground Storage Tanks on Indian Land

Lists of state and tribal registered storage tanks

FEMA UST..... Underground Storage Tank Listing
AST..... Aboveground Storage Tank Locations
INDIAN UST..... Underground Storage Tanks on Indian Land

State and tribal institutional control / engineering control registries

INST CONTROL..... Institutional Control Site List

Lists of state and tribal voluntary cleanup sites

INDIAN VCP..... Voluntary Cleanup Priority Listing

Lists of state and tribal brownfield sites

BROWNFIELDS..... Brownfields Sites Listing

ADDITIONAL ENVIRONMENTAL RECORDS

Local Brownfield lists

US BROWNFIELDS..... A Listing of Brownfields Sites

Local Lists of Landfill / Solid Waste Disposal Sites

SWTIRE..... Solid Waste Tire Facilities
SWRCY..... Recycling Facility List
INDIAN ODI..... Report on the Status of Open Dumps on Indian Lands
DEBRIS REGION 9..... Torres Martinez Reservation Illegal Dump Site Locations
ODI..... Open Dump Inventory
IHS OPEN DUMPS..... Open Dumps on Indian Land

Local Lists of Hazardous waste / Contaminated Sites

US HIST CDL..... Delisted National Clandestine Laboratory Register

EXECUTIVE SUMMARY

CDL	Clandestine Drug Lab Contaminated Site List
HIST CDL	List of Sites Contaminated by Clandestine Drug Labs
US CDL	National Clandestine Laboratory Register
AQUEOUS FOAM	Firefighting Foam Incidents
PFAS	PFAS Contamination Site Location Listing

Local Land Records

LIENS 2	CERCLA Lien Information

Records of Emergency Release Reports

HMIRS	Hazardous Materials Information Reporting System
SPILLS	Reported Spills
SPILLS 90	SPILLS 90 data from FirstSearch

Other Ascertainable Records

FUDS	Formerly Used Defense Sites
SCRD DRYCLEANERS	State Coalition for Remediation of Drycleaners Listing
US FIN ASSUR	Financial Assurance Information
EPA WATCH LIST	EPA WATCH LIST
2020 COR ACTION	2020 Corrective Action Program List
TSCA	Toxic Substances Control Act
TRIS	Toxic Chemical Release Inventory System
SSTS	Section 7 Tracking Systems
RMP	Risk Management Plans
RAATS	RCRA Administrative Action Tracking System
PRP	Potentially Responsible Parties
PADS	PCB Activity Database System
ICIS	Integrated Compliance Information System
FTTS	FIFRA/ TSCA Tracking System - FIFRA (Federal Insecticide, Fungicide, & Rodenticide Act)/TSCA (Toxic Substances Control Act)
MLTS	Material Licensing Tracking System
COAL ASH DOE	Steam-Electric Plant Operation Data
COAL ASH EPA	Coal Combustion Residues Surface Impoundments List
PCB TRANSFORMER	PCB Transformer Registration Database
RADINFO	Radiation Information Database
HIST FTTS	FIFRA/TSCA Tracking System Administrative Case Listing
DOT OPS	Incident and Accident Data
CONSENT	Superfund (CERCLA) Consent Decrees
INDIAN RESERV	Indian Reservations
FUSRAP	Formerly Utilized Sites Remedial Action Program
UMTRA	Uranium Mill Tailings Sites
LEAD SMELTERS	Lead Smelter Sites
US AIRS	Aerometric Information Retrieval System Facility Subsystem
US MINES	Mines Master Index File
ABANDONED MINES	Abandoned Mines
ECHO	Enforcement & Compliance History Information
UXO	Unexploded Ordnance Sites
DOCKET HWC	Hazardous Waste Compliance Docket Listing
FUELS PROGRAM	EPA Fuels Program Registered Listing
AIRS	Washington Emissions Data System
COAL ASH	Coal Ash Disposal Site Listing
DRYCLEANERS	Drycleaner List

EXECUTIVE SUMMARY

Financial Assurance..... Financial Assurance Information Listing
NPDES..... Water Quality Permit System Data
UIC..... Underground Injection Wells Listing
MINES MRDS..... Mineral Resources Data System

EDR HIGH RISK HISTORICAL RECORDS

EDR Exclusive Records

EDR MGP..... EDR Proprietary Manufactured Gas Plants
EDR Hist Cleaner..... EDR Exclusive Historical Cleaners

EDR RECOVERED GOVERNMENT ARCHIVES

Exclusive Recovered Govt. Archives

RGA HWS..... Recovered Government Archive State Hazardous Waste Facilities List
RGA LF..... Recovered Government Archive Solid Waste Facilities List
RGA LUST..... Recovered Government Archive Leaking Underground Storage Tank

SURROUNDING SITES: SEARCH RESULTS

Surrounding sites were identified in the following databases.

Elevations have been determined from the USGS Digital Elevation Model and should be evaluated on a relative (not an absolute) basis. Relative elevation information between sites of close proximity should be field verified. Sites with an elevation equal to or higher than the target property have been differentiated below from sites with an elevation lower than the target property.
Page numbers and map identification numbers refer to the EDR Radius Map report where detailed data on individual sites can be reviewed.

Sites listed in ***bold italics*** are in multiple databases.

Unmappable (orphan) sites are not considered in the foregoing analysis.

STANDARD ENVIRONMENTAL RECORDS

Lists of Federal NPL (Superfund) sites

NPL: Also known as Superfund, the National Priority List database is a subset of CERCLIS and identifies over 1,200 sites for priority cleanup under the Superfund program. The source of this database is the U.S. EPA.

A review of the NPL list, as provided by EDR, and dated 01/25/2022 has revealed that there is 1 NPL site within approximately 1 mile of the target property.

Equal/Higher Elevation	Address	Direction / Distance	Map ID	Page
LAKEWOOD Cerclis ID:: 1000736 EPA Id: WAD050075662	***E. OF NEW YORK AVE,***	***SW 1/2 - 1 (0.943 mi.)***	***87***	***508***

EXECUTIVE SUMMARY

Lists of Federal RCRA generators

RCRA-SQG: RCRAInfo is EPA's comprehensive information system, providing access to data supporting the Resource Conservation and Recovery Act (RCRA) of 1976 and the Hazardous and Solid Waste Amendments (HSWA) of 1984. The database includes selective information on sites which generate, transport, store, treat and/or dispose of hazardous waste as defined by the Resource Conservation and Recovery Act (RCRA). Small quantity generators (SQGs) generate between 100 kg and 1,000 kg of hazardous waste per month.

A review of the RCRA-SQG list, as provided by EDR, and dated 02/28/2022 has revealed that there is 1 RCRA-SQG site within approximately 0.25 miles of the target property.

Lower Elevation	Address	Direction / Distance	Map ID	Page
LAKEWOOD SHOOTING RA	11701 PACIFIC HWY SW	SSW 1/8 - 1/4 (0.173 mi.)	F19	103

RCRA-VSQG: RCRAInfo is EPA's comprehensive information system, providing access to data supporting the Resource Conservation and Recovery Act (RCRA) of 1976 and the Hazardous and Solid Waste Amendments (HSWA) of 1984. The database includes selective information on sites which generate, transport, store, treat and/or dispose of hazardous waste as defined by the Resource Conservation and Recovery Act (RCRA). Very small quantity generators (VSQGs) generate less than 100 kg of hazardous waste, or less than 1 kg of acutely hazardous waste per month.

A review of the RCRA-VSQG list, as provided by EDR, and dated 02/28/2022 has revealed that there are 2 RCRA-VSQG sites within approximately 0.25 miles of the target property.

Lower Elevation	Address	Direction / Distance	Map ID	Page
ST CLARE HOSPITAL EPA ID:: WAD988521001	***11315 BRIDGEPORT WAY***	***W 1/8 - 1/4 (0.135 mi.)***	***16***	***44***
PARTNER ONCOLOGY LAK	11311 BRIDGEPORT WAY	W 1/8 - 1/4 (0.246 mi.)	K35	175

Lists of state- and tribal (Superfund) equivalent sites

HSL: The Hazardous Sites List is a subset of the CSCSL Report. It includes sites which have been assessed and ranked using the Washington Ranking Method (WARM).

A review of the HSL list, as provided by EDR, and dated 08/25/2021 has revealed that there is 1 HSL site within approximately 1 mile of the target property.

Lower Elevation	Address	Direction / Distance	Map ID	Page
TYEE CLEANERS & LAUN Facility Type: Hazardous Sites List FSID Number: 24488812 Facility Status: Cleanup Started	***4924 115TH ST CT SW***	***SW 1/8 - 1/4 (0.184 mi.)***	***D22***	***107***

EXECUTIVE SUMMARY

Lists of state- and tribal hazardous waste facilities

CSCSL: The State Hazardous Waste Sites records are the states' equivalent to CERCLIS. These sites may or may not already be listed on the federal CERCLIS list. Priority sites planned for cleanup using state funds (state equivalent of Superfund) are identified along with sites where cleanup will be paid for by potentially responsible parties. The data come from the Department of Ecology's Confirmed & Suspected Contaminated Sites List.

A review of the CSCSL list, as provided by EDR, and dated 01/11/2022 has revealed that there are 16 CSCSL sites within approximately 1 mile of the target property.

Equal/Higher Elevation	Address	Direction / Distance	Map ID	Page
WA DOT I5 ROW MP 126	***MP 126.5 NB I5***	***SE 1/8 - 1/4 (0.182 mi.)***	***21***	***106***
Site Status: Cleanup Started Clean Up Siteid: 11558 Facility ID: 13012 Soil: Confirmed Above Cleanup Levels Contaminant Name: Petroleum-Diesel				
WA DOT LAKEVIEW MAIN	***11211 41ST AVE SW***	***E 1/4 - 1/2 (0.252 mi.)***	***I41***	***190***
Site Status: Cleanup Started Clean Up Siteid: 5017 Facility ID: 1343 Soil: Confirmed Above Cleanup Levels Ground Water: Remediated Contaminant Name: Petroleum Products-Unspecified Contaminant Name: Petroleum-Other				
JBLM BUILDING 1168 F	***BARNES BLVD***	***SSE 1/4 - 1/2 (0.439 mi.)***	***72***	***401***
Site Status: Awaiting Cleanup Clean Up Siteid: 12002 Facility ID: 927 Soil: Confirmed Above Cleanup Levels Contaminant Name: Non-Halogenated Solvents Contaminant Name: Petroleum-Gasoline				
ICA INCORPORATED	***12320 BRIDGEPORT WAY***	***SSW 1/2 - 1 (0.596 mi.)***	***82***	***451***
Site Status: Cleanup Started Clean Up Siteid: 5025 Facility ID: 1358 Soil: Suspected Soil: Confirmed Above Cleanup Levels Ground Water: Suspected Ground Water: Confirmed Above Cleanup Levels Contaminant Name: Halogenated Organics Contaminant Name: Metals - Other Contaminant Name: Metals Priority Pollutants Contaminant Name: Non-Halogenated Solvents Contaminant Name: Petroleum-Other **Additional key fields are available in the Map Findings section*				
LAKES AUTO SALVAGE	***4034 100TH ST SW***	***NNE 1/2 - 1 (0.833 mi.)***	***83***	***461***
Site Status: Cleanup Started Clean Up Siteid: 11889 Facility ID: 12650 Soil: Confirmed Above Cleanup Levels Soil: Suspected				

Contaminant Name: Arsenic
Contaminant Name: Lead
Contaminant Name: Metals - Other
Contaminant Name: Petroleum-Diesel
Contaminant Name: Petroleum-Gasoline
*Additional key fields are available in the Map Findings section

AUTO HOBBY BUILDING	***1120 BARNES BLVD***	***SSE 1/2 - 1 (0.842 mi.)***	***84***	***464***

Site Status: Cleanup Started
Clean Up Siteid: 14866
Facility ID: 85365
Soil: Confirmed Above Cleanup Levels
Ground Water: Confirmed Above Cleanup Levels
Contaminant Name: Petroleum-Other

KAYO OIL 2705525	***10302 S TACOMA WAY***	***NE 1/2 - 1 (0.870 mi.)***	***85***	***465***

Site Status: Cleanup Started
Clean Up Siteid: 9964
Facility ID: 63412867
Soil: Below Cleanup Levels
Soil: Confirmed Above Cleanup Levels
Ground Water: Confirmed Above Cleanup Levels
Contaminant Name: Benzene
Contaminant Name: Petroleum-Diesel
Contaminant Name: Petroleum-Gasoline
Contaminant Name: Petroleum-Other

JBLM SS-34N	***BARNES BLVD & FIRST***	***S 1/2 - 1 (0.992 mi.)***	***88***	***534***

Site Status: CC-O&M/Monitoring
Clean Up Siteid: 13019
Facility ID: 21617
Ground Water: Confirmed Above Cleanup Levels
Contaminant Name: Halogenated Solvents

Lower Elevation	Address	Direction / Distance	Map ID	Page
LAKEVIEW AUTO WRECKI	***11528 PACIFIC HWY SW***	***SSE 0 - 1/8 (0.045 mi.)***	***B5***	***18***

Site Status: Cleanup Started
Clean Up Siteid: 3341
Facility ID: 8427706
Soil: Confirmed Above Cleanup Levels
Ground Water: Suspected
Contaminant Name: Metals Priority Pollutants
Contaminant Name: Petroleum Products-Unspecified

LAKEWOOD FORD	***11517 PACIFIC HWY SW***	***SSE 0 - 1/8 (0.053 mi.)***	***B7***	***21***

Site Status: Cleanup Started
Clean Up Siteid: 5457
Facility ID: 8291471
Soil: Confirmed Above Cleanup Levels
Ground Water: Below Cleanup Levels
Contaminant Name: Halogenated Solvents
Contaminant Name: Lead
Contaminant Name: Metals Priority Pollutants
Contaminant Name: Non-Halogenated Solvents
Contaminant Name: Petroleum-Diesel
*Additional key fields are available in the Map Findings section

KWANG PROPERTY	***11536 & 11538 PACIFI***	***SSW 0 - 1/8 (0.063 mi.)***	***C12***	***34***

Site Status: Cleanup Started
Clean Up Siteid: 3982
Facility ID: 2537377
Soil: Confirmed Above Cleanup Levels
Ground Water: Suspected
Contaminant Name: Metals Priority Pollutants
Contaminant Name: Petroleum Products-Unspecified

TYEE CLEANERS & LAUN ***4924 115TH ST CT SW*** ***SW 1/8 - 1/4 (0.184 mi.)*** ***D22*** ***107***

Site Status: Cleanup Started
Clean Up Siteid: 1783
Facility ID: 24488812
Soil: Confirmed Above Cleanup Levels
Soil: Below Cleanup Levels
Ground Water: Confirmed Above Cleanup Levels
Ground Water: Suspected
Contaminant Name: Benzene
Contaminant Name: Halogenated Organics
Contaminant Name: Halogenated Solvents
Contaminant Name: Non-Halogenated Solvents
Contaminant Name: Other Halogenated Organics
**Additional key fields are available in the Map Findings section*

FLYING B 18 ***11747 PACIFIC HWY SW*** ***SSW 1/4 - 1/2 (0.276 mi.)*** ***M48*** ***278***

Site Status: Awaiting Cleanup
Clean Up Siteid: 11476
Facility ID: 89666788
Soil: Suspected
Contaminant Name: Petroleum-Gasoline

UNOCAL 3588 ***11919 PACIFIC HWY SW*** ***SSW 1/4 - 1/2 (0.368 mi.)*** ***O56*** ***334***

Site Status: Cleanup Started
Clean Up Siteid: 9049
Facility ID: 41554792
Soil: Confirmed Above Cleanup Levels
Ground Water: Confirmed Above Cleanup Levels
Contaminant Name: Petroleum-Other

LAKEVIEW GRAVEL PIT ***SW 47TH AVE & 121ST*** ***S 1/4 - 1/2 (0.390 mi.)*** ***Q61*** ***356***

Site Status: Cleanup Started
Clean Up Siteid: 13276
Facility ID: 247
Soil: Suspected
Soil: Confirmed Above Cleanup Levels
Ground Water: Suspected
Ground Water: Confirmed Above Cleanup Levels
Ground Water: Below Cleanup Levels
Contaminant Name: Arsenic
Contaminant Name: Lead
Contaminant Name: Metals - Other
Contaminant Name: Petroleum-Diesel
Contaminant Name: Petroleum-Gasoline
**Additional key fields are available in the Map Findings section*

LAKEWOOD TOWNE CENTE ***MAIN ST & 59TH AVE*** ***NW 1/2 - 1 (0.880 mi.)*** ***86*** ***499***

Site Status: Cleanup Started
Clean Up Siteid: 421
Facility ID: 7922231

Soil: Suspected
Ground Water: Confirmed Above Cleanup Levels
Contaminant Name: Halogenated Organics
Contaminant Name: Halogenated Solvents
Contaminant Name: Petroleum Products-Unspecified

Lists of state and tribal landfills and solid waste disposal facilities

SWF/LF: The Solid Waste Facilities/Landfill Sites records typically contain an inventory of solid waste disposal facilities or landfills in a particular state. The data come from the Department of Ecology's Solid Waste Facilities Handbook.

A review of the SWF/LF list, as provided by EDR, has revealed that there are 2 SWF/LF sites within approximately 0.5 miles of the target property.

Equal/Higher Elevation	Address	Direction / Distance	Map ID	Page
LAKEVIEW STREETWASTE	11211 41ST AVE SW	E 1/4 - 1/2 (0.252 mi.)	I40	189

Database: SWF/LF, Date of Government Version: 12/15/2021
Facility Type: Pile Used for Storage or Treatment
Facility ID: 1884
Permit Status: Permitted

Lower Elevation	Address	Direction / Distance	Map ID	Page
PIERCE COUNTY LAKEVI	12101 47TH AVENUE SW	S 1/4 - 1/2 (0.393 mi.)	Q62	359

Database: SWF/LF, Date of Government Version: 12/15/2021
Facility Type: Pile Used for Storage or Treatment
Facility Type: Recycling (non-regulated)
Facility ID: 2314
Facility ID: 2315
Permit Status: Permitted
Permit Status: Unregulated

Lists of state and tribal leaking storage tanks

LUST: The Leaking Underground Storage Tank Incident Reports contain an inventory of reported leaking underground storage tank incidents. The data come from the Department of Ecology's Leaking Underground Storage Tanks Site List.

A review of the LUST list, as provided by EDR, has revealed that there are 7 LUST sites within approximately 0.5 miles of the target property.

Equal/Higher Elevation	Address	Direction / Distance	Map ID	Page
TACOMA AREA MAINTENA	***11211 - 41ST SW***	***E 1/4 - 1/2 (0.252 mi.)***	***I39***	***184***

Database: LUST, Date of Government Version: 11/09/2021
Release Date: 03/04/1997
LUST Date: 03/04/1997
Facility Status: LUST - Cleanup Started
Ground Water: Remediated

Cleanup Site ID: 5017
Soil: Confirmed Above Cleanup Levels
Facility ID: 1343

Lower Elevation	Address	Direction / Distance	Map ID	Page
LAKEWOOD FORD	***11517 PACIFIC HWY SW***	***SSE 0 - 1/8 (0.053 mi.)***	***B7***	***21***

Database: LUST, Date of Government Version: 11/09/2021
Release Date: 08/09/2006
LUST Date: 12/13/2007
Facility Status: LUST - Cleanup Started
Ground Water: Below Cleanup Levels
Ground Water: Confirmed Above Cleanup Levels
Cleanup Site ID: 5457
Soil: Confirmed Above Cleanup Levels
Facility ID: 8291471

ALS AUTO SUPPLY TACO	***11111 BRIDGEPORT WAY***	***WNW 1/8 - 1/4 (0.226 mi.)***	***G29***	***142***

Database: LUST, Date of Government Version: 11/09/2021
Release Date: 10/30/1990
LUST Date: 08/29/2012
Facility Status: LUST - NFA
Cleanup Site ID: 10260
Soil: Remediated-Below
Facility ID: 71745148

BP SERVICE STATION 1	***10801 BRIDGEPORT WAY***	***NW 1/4 - 1/2 (0.331 mi.)***	***N53***	***307***

Database: LUST, Date of Government Version: 11/09/2021
Release Date: 01/01/1989
LUST Date: 01/07/1998
Facility Status: LUST - NFA
Ground Water: Below Cleanup Levels
Ground Water: Confirmed Above Cleanup Levels
Cleanup Site ID: 7007
Soil: Below Cleanup Levels
Soil: Remediated
Facility ID: 99755215

LAKEWOOD UNOCAL	***11919 PACIFIC HWY SW***	***SSW 1/4 - 1/2 (0.368 mi.)***	***O55***	***328***

Database: LUST, Date of Government Version: 11/09/2021
Release Date: 05/09/1996
LUST Date: 02/02/2001
Facility Status: LUST - Monitoring
Ground Water: Confirmed Above Cleanup Levels
Cleanup Site ID: 9049
Soil: Confirmed Above Cleanup Levels
Facility ID: 41554792

RENTAL MART	***10712 BRIDGEPORT WAY***	***NW 1/4 - 1/2 (0.390 mi.)***	***P58***	***341***

Database: LUST, Date of Government Version: 11/09/2021
Release Date: 02/02/1994
LUST Date: 05/18/1999
Facility Status: LUST - NFA
Cleanup Site ID: 6668
Soil: Confirmed Above Cleanup Levels
Facility ID: 77888432

TEXACO STATION 63232	***11910 PACIFIC HWY S***	***SW 1/4 - 1/2 (0.471 mi.)***	***T75***	***425***

Database: LUST, Date of Government Version: 11/09/2021

Release Date: 12/11/1991
LUST Date: 08/31/2012
Facility Status: LUST - NFA
Cleanup Site ID: 10058
Soil: Below Cleanup Levels
Soil: Remediated-Below
Facility ID: 65589345

Lists of state and tribal registered storage tanks

UST: The Underground Storage Tank database contains registered USTs. USTs are regulated under Subtitle I of the Resource Conservation and Recovery Act (RCRA). The data come from the Department of Ecology's Statewide UST Site/Tank Report.

A review of the UST list, as provided by EDR, and dated 11/09/2021 has revealed that there are 7 UST sites within approximately 0.25 miles of the target property.

Equal/Higher Elevation	Address	Direction / Distance	Map ID	Page
HARDAN PROPERTY Facility ID: 6942 Tank Status: Removed Tank Status: Unregister 30 Day Notice Tank Closure Date: 01/09/2014 Site Id: 620090	11445 PACIFIC HWY SW	SSE 0 - 1/8 (0.058 mi.)	B9	31
PESKIN'S Facility ID: 14381 Tank Status: Closure in Process Site Id: 620159	11443 PACIFIC HWY SW	SSE 0 - 1/8 (0.058 mi.)	B11	33

Lower Elevation	Address	Direction / Distance	Map ID	Page
LAKEWOOD FORD Facility ID: 8291471 Tank Status: Exempt Tank Status: Removed Tank Closure Date: 04/04/2005 Site Id: 12057	***11517 PACIFIC HWY SW***	***SSE 0 - 1/8 (0.053 mi.)***	***B7***	***21***
ST CLARE HOSPITAL Facility ID: 26364812 Tank Status: Operational Tank Status: Removed Tank Closure Date: 08/17/2004 Site Id: 97723	***11315 BRIDGEPORT WAY***	***W 1/8 - 1/4 (0.135 mi.)***	***16***	***44***
ALS AUTO SUPPLY TACO Facility ID: 71745148 Tank Status: Removed Site Id: 4610	***11111 BRIDGEPORT WAY***	***WNW 1/8 - 1/4 (0.226 mi.)***	***G29***	***142***
LAKEVIEW LIGHT & POW Facility ID: 89993185 Tank Status: Operational	***11509 BRIDGEPORT WAY***	***WSW 1/8 - 1/4 (0.237 mi.)***	***J34***	***171***

Tank Status: Removed Site Id: 100659				
KENTUCKY FRIED CHICK Facility ID: 41671422 Tank Status: Removed Site Id: 101806	***11717 BRIDGE PORT WA***	***SW 1/8 - 1/4 (0.247 mi.)***	***37***	***179***

Lists of state and tribal voluntary cleanup sites

VCP: Sites that have entered either the Voluntary Cleanup Program or its predecessor Independent Remedial Action Program.

A review of the VCP list, as provided by EDR, and dated 01/11/2022 has revealed that there are 6 VCP sites within approximately 0.5 miles of the target property.

Lower Elevation	Address	Direction / Distance	Map ID	Page
LAKEVIEW AUTO WRECKI VCP Status: Cleanup Started Facility ID: 8427706 Cleanup Siteid: 3341 VCP Status: Cleanup Started	11528 PACIFIC HWY SW	SSE 0 - 1/8 (0.045 mi.)	B4	17
LAKEWOOD FORD VCP Status: Cleanup Started Facility ID: 8291471 Cleanup Siteid: 5457 VCP Status: Cleanup Started	11517 PACIFIC HWY SW	SSE 0 - 1/8 (0.053 mi.)	B6	19
TYEE CLEANERS & LAUN VCP Status: Cleanup Started Facility ID: 24488812 Cleanup Siteid: 1783 VCP Status: Cleanup Started	4924 115TH ST CT SW	SW 1/8 - 1/4 (0.184 mi.)	D25	139
BP SERVICE STATION 1 Date NFA: 1998-01-16 VCP Status: NFA Facility ID: 99755215 Date NFA: 1998-01-16 Cleanup Siteid: 7007 VCP Status: NFA	10801 BRIDGEPORT WAY	NW 1/4 - 1/2 (0.331 mi.)	N52	306
RENTAL MART Date NFA: 1999-05-18 VCP Status: NFA Facility ID: 77888432 Date NFA: 1999-05-18 Cleanup Siteid: 6668 VCP Status: NFA	10712 BRIDGEPORT WAY	NW 1/4 - 1/2 (0.390 mi.)	P59	353
LAKEVIEW GRAVEL PIT VCP Status: Cleanup Started Facility ID: 247 Cleanup Siteid: 13276 VCP Status: Cleanup Started	SW 47TH AVE & 121ST	S 1/4 - 1/2 (0.390 mi.)	Q60	354

EXECUTIVE SUMMARY

ICR: These are remedial action reports Ecology has received from either the owner or operator of the site. These actions have been conducted without department oversight or approval and are not under an order or decree.

A review of the ICR list, as provided by EDR, and dated 12/01/2002 has revealed that there are 3 ICR sites within approximately 0.5 miles of the target property.

Equal/Higher Elevation	Address	Direction / Distance	Map ID	Page
WDOT - LAKEWOOD FACI	***11211 41ST AVE. SW***	***E 1/4 - 1/2 (0.252 mi.)***	***I38***	***180***
Contaminants Found at Site: 6 Type of Report Ecology Received: F Date Ecology Received Report: 06/19/97 Date Ecology Received Report: 10/09/91 Media Contaminated: S				

Lower Elevation	Address	Direction / Distance	Map ID	Page
BP #11260	***10801 BRIDGEPORT WAY***	***NW 1/4 - 1/2 (0.331 mi.)***	***N51***	***302***
Contaminants Found at Site: 6 Type of Report Ecology Received: I Type of Report Ecology Received: F Date Ecology Received Report: 06/06/97 Date Ecology Received Report: 10/24/97 Date Ecology Received Report: 04/15/96 Date Ecology Received Report: 08/12/96 Date Ecology Received Report: 10/09/96 **Additional key fields are available in the Map Findings section* Media Contaminated: GW Media Contaminated: GW,S				
RENTAL MART	***10712 BRIDGEPORT WAY***	***NW 1/4 - 1/2 (0.390 mi.)***	***P58***	***341***
Contaminants Found at Site: 6 Type of Report Ecology Received: F Date Ecology Received Report: 04/08/98 Media Contaminated: S				

PTAP: A list of sites accepted into the Petroleum Technical Assistance Program. The Petroleum Technical Assistance Program (PTAP) expands the state's ability to respond to the high customer demand to clean up petroleum contaminated sites. Under the PTAP, the Pollution Liability Insurance Agency (PLIA) may provide informal site-specific technical consultations and issue written opinion letters to persons conducting independent remedial actions at qualifying petroleum cleanup sites. PLIA may provide these services under the authority of RCW 70.149.040(9) and the Model Toxics Control Act (MTCA), Chapter 70.149 RCW and Chapter 173-340 WAC.

A review of the PTAP list, as provided by EDR, and dated 11/09/2021 has revealed that there is 1 PTAP site within approximately 0.5 miles of the target property.

Lower Elevation	Address	Direction / Distance	Map ID	Page
UNOCAL 3588	***11919 PACIFIC HWY SW***	***SSW 1/4 - 1/2 (0.368 mi.)***	***O56***	***334***

EXECUTIVE SUMMARY

ADDITIONAL ENVIRONMENTAL RECORDS

Local Lists of Hazardous waste / Contaminated Sites

ALLSITES: Information on facilities and sites of interest to the Department of Ecology.

A review of the ALLSITES list, as provided by EDR, and dated 07/30/2021 has revealed that there are 58 ALLSITES sites within approximately 0.5 miles of the target property.

Equal/Higher Elevation	Address	Direction / Distance	Map ID	Page
HARDAN PROPERTY Facility Id: 6942	11445 PACIFIC HWY SW	SSE 0 - 1/8 (0.058 mi.)	B8	30
PESKINS Facility Id: 14381	11443 PACIFIC HWY SW	SSE 0 - 1/8 (0.058 mi.)	B10	32
WA DOT I5 ROW MP 126 Facility Id: 13012	***MP 126.5 NB I5***	***SE 1/8 - 1/4 (0.182 mi.)***	***21***	***106***
VISTA AUTO SALES & L Facility Id: 24105	11102 PACIFIC HWY SW	ENE 1/8 - 1/4 (0.214 mi.)	27	142
ADAM CAR SALES INC Facility Id: 15762	11215 PACIFIC HWY SW	ENE 1/8 - 1/4 (0.232 mi.)	I31	155
WA DOT LAKEVIEW MAIN Facility Id: 1343	***11211 41ST AVE SW***	***E 1/4 - 1/2 (0.252 mi.)***	***I41***	***190***
GEO SCOFIELD CO INC Facility Id: 59773265	***108TH & HALYCON***	***NE 1/4 - 1/2 (0.381 mi.)***	***57***	***339***
BESTWAY ENTERPRISES Facility Id: 46372191	***10529 A LAKEVIEW AVE***	***NNE 1/4 - 1/2 (0.394 mi.)***	***R64***	***361***
RTS AUTO SERVICE Facility Id: 19984	10529 LAKEVIEW AVE S	NNE 1/4 - 1/2 (0.394 mi.)	R65	369
WORLD LOGISTICS INC Facility Id: 23009	10529 LAKEVIEW AVE S	NNE 1/4 - 1/2 (0.394 mi.)	R66	369
UNITY MOTORS Facility Id: 12200	10922 PACIFIC HWY SW	ENE 1/4 - 1/2 (0.394 mi.)	67	369
WASTE DISPOSAL INC Facility Id: 51296544	***10503 B LAKEVIEW AVE***	***NNE 1/4 - 1/2 (0.431 mi.)***	***69***	***371***
JBLM BUILDING 1168 F Facility Id: 927	***BARNES BLVD***	***SSE 1/4 - 1/2 (0.439 mi.)***	***72***	***401***
ABC AUTO WRECKING Facility Id: 93891259	***11030 PAC HWY SW***	***ENE 1/4 - 1/2 (0.451 mi.)***	***74***	***423***
LAKEWOOD ONE INDUSTR Facility Id: 29442	4901 123RD STREET SW	SSW 1/4 - 1/2 (0.473 mi.)	76	440
HOFFMANS AUTO BODY I Facility Id: 97889252	***3910 108TH ST SW***	***NE 1/4 - 1/2 (0.478 mi.)***	***U78***	***443***
BP AUTOMOTIVE Facility Id: 20231	3906 108TH ST SW	NE 1/4 - 1/2 (0.487 mi.)	U80	451

Lower Elevation	Address	Direction / Distance	Map ID	Page
LAKEVIEW AUTO WRECKI	***11528 PACIFIC HWY SW***	***SSE 0 - 1/8 (0.045 mi.)***	***B5***	***18***

EXECUTIVE SUMMARY

Facility Id: 8427706				
LAKEWOOD FORD Facility Id: 8291471	***11517 PACIFIC HWY SW***	***SSE 0 - 1/8 (0.053 mi.)***	***B7***	***21***
KWANG PROPERTY Facility Id: 2537377	***11536 & 11538 PACIFI***	***SSW 0 - 1/8 (0.063 mi.)***	***C12***	***34***
CAM ENTERPRISES Facility Id: 8174	11605 PACIFIC HWY SW	SSW 0 - 1/8 (0.101 mi.)	C14	35
ORIENTAL AUTO BODY Facility Id: 87778789	***11618 PACIFIC HWY SW***	***SSW 0 - 1/8 (0.102 mi.)***	***C15***	***36***
ST CLARE HOSPITAL Facility Id: 26364812	***11315 BRIDGEPORT WAY***	***W 1/8 - 1/4 (0.135 mi.)***	***16***	***44***
SKELLY PROPERTY Facility Id: 10966	4925 115TH ST CT SW	SW 1/8 - 1/4 (0.147 mi.)	D17	98
BEST JAPANESE AUTO R Facility Id: 94811592	***11626 PACIFIC HWY SW***	***SSW 1/8 - 1/4 (0.172 mi.)***	***E18***	***98***
LAKEWOOD SHOOTING RA Facility Id: 88245	11701 PACIFIC HWY SW	SSW 1/8 - 1/4 (0.173 mi.)	F20	106
TYEE CLEANERS & LAUN Facility Id: 24488812 Facility Id: 9931626	***4924 115TH ST CT SW***	***SW 1/8 - 1/4 (0.184 mi.)***	***D22***	***107***
ALL NATIONS AUTO SAL Facility Id: 16778	11711 PACIFIC HWY SW	SSW 1/8 - 1/4 (0.188 mi.)	E26	141
TOTO TOWNHOMES Facility Id: 41209	4606 108TH ST SW	N 1/8 - 1/4 (0.214 mi.)	28	142
ALS AUTO SUPPLY TACO Facility Id: 71745148	***11111 BRIDGEPORT WAY***	***WNW 1/8 - 1/4 (0.226 mi.)***	***G29***	***142***
LAKEWOOD FOREIGN CAR Facility Id: 24535	11726 PACIFIC HWY SW	SSW 1/8 - 1/4 (0.227 mi.)	H30	154
TOWNEPLACE SUITES BY Facility Id: 5367	11725 PACIFIC HWY SW	SSW 1/8 - 1/4 (0.235 mi.)	32	155
LAKEVIEW LIGHT & POW Facility Id: 89993185	***11509 BRIDGEPORT WAY***	***WSW 1/8 - 1/4 (0.237 mi.)***	***J34***	***171***
PARTNER ONCOLOGY LAK Facility Id: 96486	11311 BRIDGEPORT WAY	W 1/8 - 1/4 (0.246 mi.)	K36	178
KENTUCKY FRIED CHICK Facility Id: 41671422	***11717 BRIDGE PORT WA***	***SW 1/8 - 1/4 (0.247 mi.)***	***37***	***179***
LUCKY LEOS CARWASH Facility Id: 3481390	***4920 109TH ST SW***	***NW 1/4 - 1/2 (0.262 mi.)***	***42***	***196***
U HAUL CO OF LAKEWOO Facility Id: 27892629	***11740 PACIFIC HWY S***	***SSW 1/4 - 1/2 (0.269 mi.)***	***H43***	***199***
GARY HENRICKSEN DBA Facility Id: 62315999	***11621 BRIDGEPORT WAY***	***SW 1/4 - 1/2 (0.269 mi.)***	***44***	***212***
FLOYDS TEXACO Facility Id: 51918234	***11102 BRIDGEPORT WAY***	***WNW 1/4 - 1/2 (0.270 mi.)***	***G45***	***216***
SHELL STATION 120498 Facility Id: 65912219	***11102 BRIDGEPORT WAY***	***WNW 1/4 - 1/2 (0.270 mi.)***	***G46***	***241***
SCHUCKS AUTO SUPPLY	10915 BRIDGEPORT WAY	NW 1/4 - 1/2 (0.275 mi.)	L47	278

Facility Id: 18018				
FLYING B 18 Facility Id: 89666788	***11747 PACIFIC HWY SW***	***SSW 1/4 - 1/2 (0.276 mi.)***	***M48***	***278***
CAR WASH ENTERPRISES Facility Id: 75522726 Facility Id: 1776193	***10913 BRIDGEPORT WAY***	***NW 1/4 - 1/2 (0.299 mi.)***	***L49***	***279***
U HAUL CO OF LAKEWOO Facility Id: 46845293	***11748 PACIFIC HWY S***	***SW 1/4 - 1/2 (0.306 mi.)***	***M50***	***301***
BP #11260 Facility Id: 99755215	***10801 BRIDGEPORT WAY***	***NW 1/4 - 1/2 (0.331 mi.)***	***N51***	***302***
PUGET SOUND KIDNEY C Facility Id: 73572	11950 47TH AVE SW	S 1/4 - 1/2 (0.335 mi.)	54	328
UNOCAL 3588 Facility Id: 41554792	***11919 PACIFIC HWY SW***	***SSW 1/4 - 1/2 (0.368 mi.)***	***O56***	***334***
RENTAL MART Facility Id: 77888432	***10712 BRIDGEPORT WAY***	***NW 1/4 - 1/2 (0.390 mi.)***	***P58***	***341***
LAKEVIEW GRAVEL PIT Facility Id: 247	***SW 47TH AVE & 121ST***	***S 1/4 - 1/2 (0.390 mi.)***	***Q61***	***356***
PIERCE COUNTY LAKEVI Facility Id: 5288	12101 47TH AVE SW	S 1/4 - 1/2 (0.393 mi.)	Q63	360
JUST FOR YOU AUTO SA Facility Id: 9601	***10605 BRIDGEPORT WAY***	***NNW 1/4 - 1/2 (0.420 mi.)***	***S68***	***370***
TUNE UP AND LUBE KIN Facility Id: 93774152	***11924 PACIFIC HWY SW***	***SW 1/4 - 1/2 (0.433 mi.)***	***T70***	***397***
LAKEWOOD AUTO SERVIC Facility Id: 20088 Facility Id: 12905	12001 PACIFIC HWY SW	SW 1/4 - 1/2 (0.436 mi.)	T71	400
SAUROS CLEANERAMA OF Facility Id: 96421728	***10523 BRIDGEPORT WAY***	***NNW 1/4 - 1/2 (0.445 mi.)***	***S73***	***403***
TEXACO STATION 63232 Facility Id: 65589345	***11910 PACIFIC HWY S***	***SW 1/4 - 1/2 (0.471 mi.)***	***T75***	***425***
AAMCO TRANSMISSION Facility Id: 13754378	***12006 PACIFIC HWY***	***SW 1/4 - 1/2 (0.474 mi.)***	***T77***	***441***
LAKEWOOD TRANSMISSIO Facility Id: 23655	12015 PACIFIC HIGHWA	SW 1/4 - 1/2 (0.478 mi.)	79	450
US AF MCCHORD AFB Facility Id: 44991173	BRIDGEPORT WAY & US	SSW 1/4 - 1/2 (0.491 mi.)	81	451

CSCSL NFA: The data set contains information about sites previously on the Confirmed and Suspected Contaminated Sites list that have received a No Further Action (NFA) determination. Because it is necessary to maintain historical records of sites that have been investigated and cleaned up, sites are not deleted from the database when cleanup activities are completed. Instead a No Further Action code is entered based upon the type of NFA determination the site received.

A review of the CSCSL NFA list, as provided by EDR, and dated 01/11/2022 has revealed that there are 5 CSCSL NFA sites within approximately 0.5 miles of the target property.

EXECUTIVE SUMMARY

Lower Elevation	Address	Direction / Distance	Map ID	Page
ALS AUTO SUPPLY TACO	***11111 BRIDGEPORT WAY***	***WNW 1/8 - 1/4 (0.226 mi.)***	***G29***	***142***
CS Id: 10260 Facility/Site Id: 71745148 Soil: Remediated-Below NFA Date: 08/29/2012 Contaminant Name: Petroleum-Other				
LUCKY LEOS CARWASH	***4920 109TH ST SW***	***NW 1/4 - 1/2 (0.262 mi.)***	***42***	***196***
CS Id: 837 Facility/Site Id: 3481390 Soil: Below Cleanup Levels NFA Date: 11/25/2005 Groundwater: Suspected Contaminant Name: Metals Priority Pollutants Contaminant Name: Non-Halogenated Solvents Contaminant Name: Petroleum Products-Unspecified Contaminant Name: Polycyclic Aromatic Hydrocarbons				
BP #11260	***10801 BRIDGEPORT WAY***	***NW 1/4 - 1/2 (0.331 mi.)***	***N51***	***302***
CS Id: 7007 Facility/Site Id: 99755215 Soil: Below Cleanup Levels Soil: Remediated NFA Date: 01/16/1998 Groundwater: Below Cleanup Levels Groundwater: Confirmed Above Cleanup Levels Contaminant Name: Metals Priority Pollutants Contaminant Name: Petroleum Products-Unspecified Contaminant Name: Petroleum-Other				
RENTAL MART	***10712 BRIDGEPORT WAY***	***NW 1/4 - 1/2 (0.390 mi.)***	***P58***	***341***
CS Id: 6668 Facility/Site Id: 77888432 Soil: Confirmed Above Cleanup Levels NFA Date: 05/18/1999 Contaminant Name: Petroleum-Other				
TEXACO STATION 63232	***11910 PACIFIC HWY S***	***SW 1/4 - 1/2 (0.471 mi.)***	***T75***	***425***
CS Id: 10058 Facility/Site Id: 65589345 Soil: Below Cleanup Levels Soil: Remediated-Below NFA Date: 08/31/2012 Contaminant Name: Benzene Contaminant Name: Metals - Other Contaminant Name: Other Non-Halogenated Organics Contaminant Name: Petroleum-Diesel Contaminant Name: Petroleum-Gasoline **Additional key fields are available in the Map Findings section*				

Other Ascertainable Records

RCRA NonGen / NLR: RCRAInfo is EPA's comprehensive information system, providing access to data supporting the Resource Conservation and Recovery Act (RCRA) of 1976 and the Hazardous and Solid Waste Amendments (HSWA) of 1984. The database includes selective information on sites which generate, transport, store, treat and/or dispose of hazardous waste as defined by the Resource Conservation and Recovery Act (RCRA). Non-Generators do not presently generate hazardous waste.

A review of the RCRA NonGen / NLR list, as provided by EDR, and dated 02/28/2022 has revealed that there are 6 RCRA NonGen / NLR sites within approximately 0.25 miles of the target property.

Lower Elevation	Address	Direction / Distance	Map ID	Page
ORIENTAL AUTO BODY EPA ID:: WAD988523569	***11618 PACIFIC HWY SW***	***SSW 0 - 1/8 (0.102 mi.)***	***C15***	***36***
BEST JAPANESE AUTO R EPA ID:: WAD988522835	***11626 PACIFIC HWY SW***	***SSW 1/8 - 1/4 (0.172 mi.)***	***E18***	***98***
TYEE CLEANERS & LAUN EPA ID:: WAD988477907	***4924 115TH ST CT SW***	***SW 1/8 - 1/4 (0.184 mi.)***	***D22***	***107***
MANANTIAL DRY CLEANE EPA ID:: WAH000032234	4924 115TH ST CT SW	SW 1/8 - 1/4 (0.184 mi.)	D24	133
ALS AUTO SUPPLY TACO EPA ID:: WAD980984066	***11111 BRIDGEPORT WAY***	***WNW 1/8 - 1/4 (0.226 mi.)***	***G29***	***142***
LAKEVIEW LIGHT AND P EPA ID:: WAD061678728	***11509 BRIDGEPORT WAY***	***WSW 1/8 - 1/4 (0.237 mi.)***	***J33***	***156***

DOD: Consists of federally owned or administered lands, administered by the Department of Defense, that have any area equal to or greater than 640 acres of the United States, Puerto Rico, and the U.S. Virgin Islands.

A review of the DOD list, as provided by EDR, and dated 06/07/2021 has revealed that there are 3 DOD sites within approximately 1 mile of the target property.

Equal/Higher Elevation	Address	Direction / Distance	Map ID	Page
JOINT BASE LEWIS-MCC		S 1/2 - 1 (0.971 mi.)	0	9
JOINT BASE LEWIS-MCC		SE 1/8 - 1/4 (0.191 mi.)	0	9
JOINT BASE LEWIS-MCC		E 1/2 - 1 (0.861 mi.)	0	10

ROD: Record of Decision. ROD documents mandate a permanent remedy at an NPL (Superfund) site containing technical and health information to aid the cleanup.

A review of the ROD list, as provided by EDR, and dated 01/25/2022 has revealed that there is 1 ROD site within approximately 1 mile of the target property.

Equal/Higher Elevation	Address	Direction / Distance	Map ID	Page
LAKEWOOD EPA ID:: WAD050075662	***E. OF NEW YORK AVE,***	***SW 1/2 - 1 (0.943 mi.)***	***87***	***508***

ASBESTOS: Asbestos sites

A review of the ASBESTOS list, as provided by EDR, and dated 11/22/2021 has revealed that there is 1 ASBESTOS site within approximately 0.001 miles of the target property.

Lower Elevation	Address	Direction / Distance	Map ID	Page
Not reported	11204 KINDRICK ST SW	0 - 1/8 (0.000 mi.)	3	10

Inactive Drycleaners: A listing of inactive drycleaner facility locations.

A review of the Inactive Drycleaners list, as provided by EDR, and dated 04/11/2022 has revealed that there are 2 Inactive Drycleaners sites within approximately 0.25 miles of the target property.

Lower Elevation	Address	Direction / Distance	Map ID	Page
TYEE CLEANERS & LAUN EPA I: WAD988477907 Facility ID: 24488812 Facility ID: 13898	***4924 115TH ST CT SW***	***SW 1/8 - 1/4 (0.184 mi.)***	***D22***	***107***
MANANTIAL DRY CLEANE EPA I: WAH000032234 Facility ID: 9931626	***4924 115TH ST CT SW***	***SW 1/8 - 1/4 (0.184 mi.)***	***D23***	***127***

MANIFEST: Hazardous waste manifest information.

A review of the MANIFEST list, as provided by EDR, and dated 12/31/2020 has revealed that there are 2 MANIFEST sites within approximately 0.25 miles of the target property.

Lower Elevation	Address	Direction / Distance	Map ID	Page
ST CLARE HOSPITAL Facility Site ID Number: 26364812 Gen Status CD: SQG Gen Status CD: XQG EPA ID: WAD988521001	***11315 BRIDGEPORT WAY***	***W 1/8 - 1/4 (0.135 mi.)***	***16***	***44***
MANANTIAL DRY CLEANE Facility Site ID Number: 9931626 Gen Status CD: SQG EPA ID: WAH000032234	***4924 115TH ST CT SW***	***SW 1/8 - 1/4 (0.184 mi.)***	***D23***	***127***

EDR HIGH RISK HISTORICAL RECORDS

EDR Exclusive Records

EDR Hist Auto: EDR has searched selected national collections of business directories and has collected listings of potential gas station/filling station/service station sites that were available to EDR researchers. EDR's review was limited to those categories of sources that might, in EDR's opinion, include gas station/filling station/service station establishments. The categories reviewed included, but were not

limited to gas, gas station, gasoline station, filling station, auto, automobile repair, auto service station, service station, etc. This database falls within a category of information EDR classifies as "High Risk Historical Records", or HRHR. EDR's HRHR effort presents unique and sometimes proprietary data about past sites and operations that typically create environmental concerns, but may not show up in current government records searches.

A review of the EDR Hist Auto list, as provided by EDR, has revealed that there is 1 EDR Hist Auto site within approximately 0.125 miles of the target property.

Lower Elevation	Address	Direction / Distance	Map ID	Page
C & C JAPANESE AUTO	11619 PACIFIC HWY S	S 0 - 1/8 (0.079 mi.)	C13	35

EXECUTIVE SUMMARY

Due to poor or inadequate address information, the following sites were not mapped. Count: 12 records.

Site Name	Database(s)
OCCIDENTAL CHEMICAL-SITE II	SWF/LF
FERGUSON-MATHIAS ROAD DUMP	SWF/LF
BUCK CREEK DUMP	SWF/LF
BUCK CREEK DUMP	SWF/LF
ROBERT E. BOSTER DUMP	SWF/LF
TACOMA SPUR PROJECT SITE I, II AND	SWF/LF
COSKI DUMP	SWF/LF
TACOMA PLACE/ STUMP DUMPING	SWF/LF
CELLULAR ONE	ICR
KWANG PROPERTY	VCP
HICKEY 12411 & 12507 PACIFIC HWY S	VCP
FREIGHTHOUSE SQUARE	VCP

OVERVIEW MAP - 6954591.2S

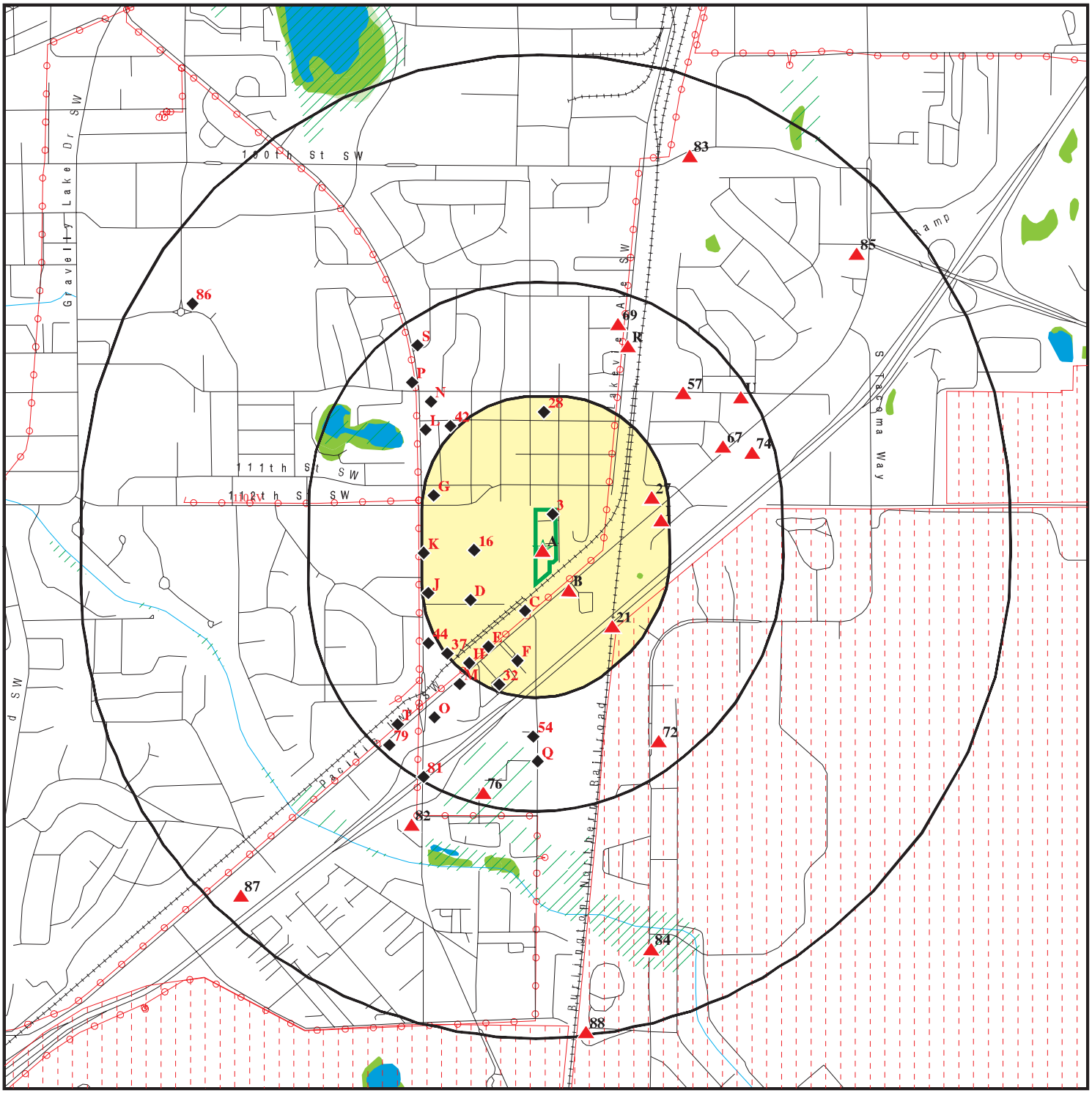

0 1/4 1/2 1 Miles

- Target Property
- Sites at elevations higher than or equal to the target property
- Sites at elevations lower than the target property
- Manufactured Gas Plants
- National Priority List Sites
- Dept. Defense Sites
- Indian Reservations BIA
- Power transmission lines
- Special Flood Hazard Area (1%)
- 0.2% Annual Chance Flood Hazard
- National Wetland Inventory
- State Wetlands

This report includes Interactive Map Layers to display and/or hide map information. The legend includes only those icons for the default map view.

SITE NAME: Lakewood Property Assemblage	CLIENT: TRC Environmental Corporation
ADDRESS: 4610 113TH ST SW LAKEWOOD WA 98499	CONTACT: Brett Carp
LAT/LONG: 47.154384 / 122.498867	INQUIRY #: 6954591.2s DATE: April 26, 2022 4:01 pm

Copyright © 2022 EDR, Inc. © 2015 TomTom Rel. 2015.

DETAIL MAP - 6954591.2S

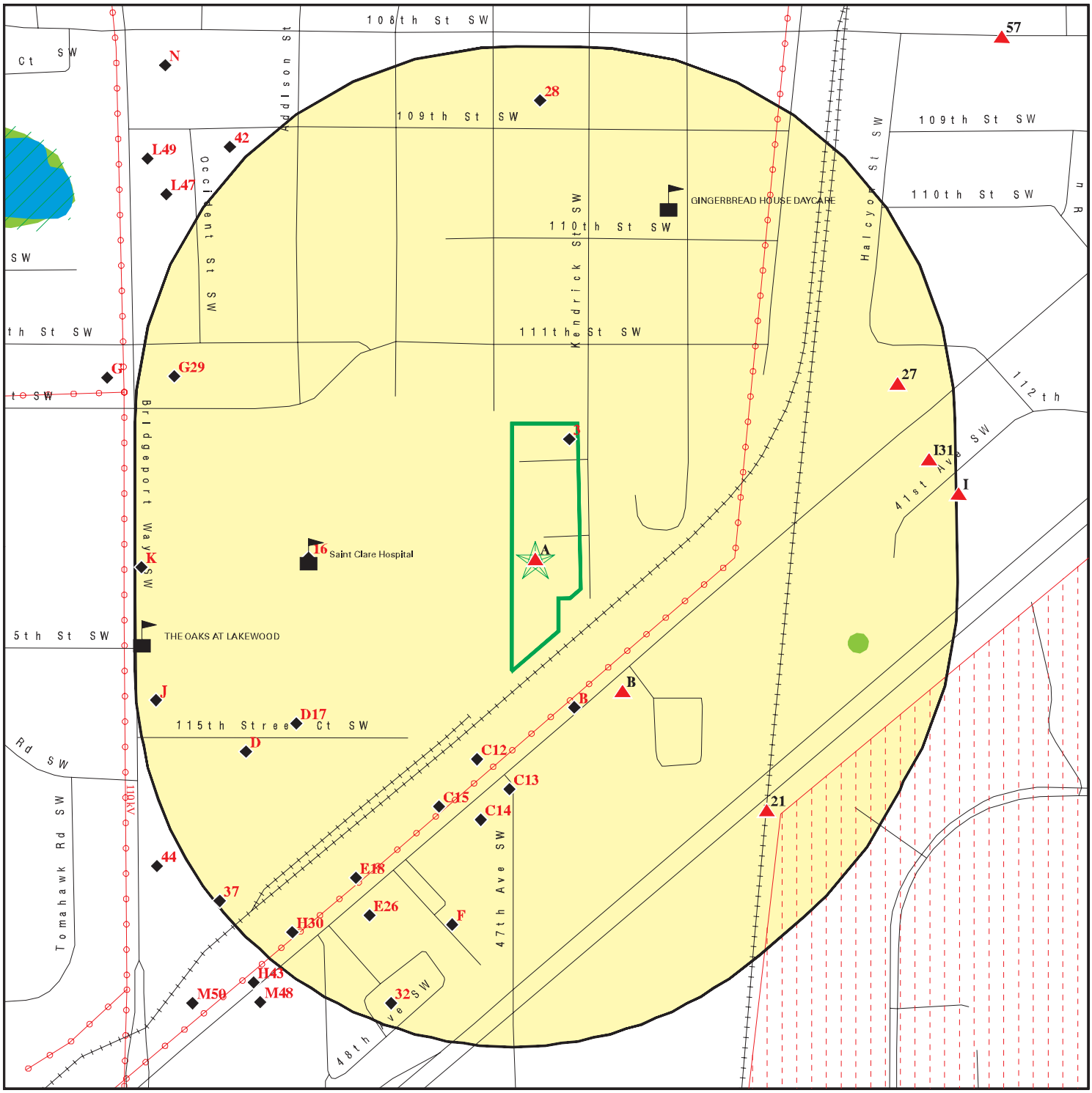

Target Property

Sites at elevations higher than or equal to the target property

Sites at elevations lower than the target property

Manufactured Gas Plants

Sensitive Receptors

National Priority List Sites

Dept. Defense Sites

0 1/16 1/8 1/4 Miles

Indian Reservations BIA

Power transmission lines

Special Flood Hazard Area (1%)

0.2% Annual Chance Flood Hazard

National Wetland Inventory

State Wetlands

This report includes Interactive Map Layers to display and/or hide map information. The legend includes only those icons for the default map view.

SITE NAME:	Lakewood Property Assemblage	CLIENT:	TRC Environmental Corporation
ADDRESS:	4610 113TH ST SW LAKEWOOD WA 98499	CONTACT:	Brett Carp
		INQUIRY #:	6954591.2s
LAT/LONG:	47.154384 / 122.498867	DATE:	April 26, 2022 4:04 pm

Copyright © 2022 EDR, Inc. © 2015 TomTom Rel. 2015.

MAP FINDINGS SUMMARY

Database	Search Distance (Miles)	Target Property	< 1/8	1/8 - 1/4	1/4 - 1/2	1/2 - 1	> 1	Total Plotted
STANDARD ENVIRONMENTAL RECORDS								
Lists of Federal NPL (Superfund) sites								
NPL	1.000		0	0	0	1	NR	1
Proposed NPL	1.000		0	0	0	0	NR	0
NPL LIENS	1.000		0	0	0	0	NR	0
Lists of Federal Delisted NPL sites								
Delisted NPL	1.000		0	0	0	0	NR	0
Lists of Federal sites subject to CERCLA removals and CERCLA orders								
FEDERAL FACILITY	0.500		0	0	0	NR	NR	0
SEMS	0.500		0	0	0	NR	NR	0
Lists of Federal CERCLA sites with NFRAP								
SEMS-ARCHIVE	0.500		0	0	0	NR	NR	0
Lists of Federal RCRA facilities undergoing Corrective Action								
CORRACTS	1.000		0	0	0	0	NR	0
Lists of Federal RCRA TSD facilities								
RCRA-TSDF	0.500		0	0	0	NR	NR	0
Lists of Federal RCRA generators								
RCRA-LQG	0.250		0	0	NR	NR	NR	0
RCRA-SQG	0.250		0	1	NR	NR	NR	1
RCRA-VSQG	0.250		0	2	NR	NR	NR	2
Federal institutional controls / engineering controls registries								
LUCIS	0.500		0	0	0	NR	NR	0
US ENG CONTROLS	0.500		0	0	0	NR	NR	0
US INST CONTROLS	0.500		0	0	0	NR	NR	0
Federal ERNS list								
ERNS	0.001		0	NR	NR	NR	NR	0
Lists of state- and tribal (Superfund) equivalent sites								
HSL	1.000		0	1	0	0	NR	1
Lists of state- and tribal hazardous waste facilities								
CSCSL	1.000		3	2	5	6	NR	16
Lists of state and tribal landfills and solid waste disposal facilities								
SWF/LF	0.500		0	0	2	NR	NR	2

MAP FINDINGS SUMMARY

Database	Search Distance (Miles)	Target Property	< 1/8	1/8 - 1/4	1/4 - 1/2	1/2 - 1	> 1	Total Plotted
Lists of state and tribal leaking storage tanks								
LUST	0.500		1	1	5	NR	NR	7
INDIAN LUST	0.500		0	0	0	NR	NR	0
Lists of state and tribal registered storage tanks								
FEMA UST	0.250		0	0	NR	NR	NR	0
UST	0.250	1	3	4	NR	NR	NR	8
AST	0.250		0	0	NR	NR	NR	0
INDIAN UST	0.250		0	0	NR	NR	NR	0
State and tribal institutional control / engineering control registries								
INST CONTROL	0.500		0	0	0	NR	NR	0
Lists of state and tribal voluntary cleanup sites								
VCP	0.500		2	1	3	NR	NR	6
ICR	0.500		0	0	3	NR	NR	3
INDIAN VCP	0.500		0	0	0	NR	NR	0
PTAP	0.500		0	0	1	NR	NR	1
Lists of state and tribal brownfield sites								
BROWNFIELDS	0.500		0	0	0	NR	NR	0
ADDITIONAL ENVIRONMENTAL RECORDS								
Local Brownfield lists								
US BROWNFIELDS	0.500		0	0	0	NR	NR	0
Local Lists of Landfill / Solid Waste Disposal Sites								
SWTIRE	0.500		0	0	0	NR	NR	0
SWRCY	0.500		0	0	0	NR	NR	0
INDIAN ODI	0.500		0	0	0	NR	NR	0
DEBRIS REGION 9	0.500		0	0	0	NR	NR	0
ODI	0.500		0	0	0	NR	NR	0
IHS OPEN DUMPS	0.500		0	0	0	NR	NR	0
Local Lists of Hazardous waste / Contaminated Sites								
US HIST CDL	0.001		0	NR	NR	NR	NR	0
ALLSITES	0.500	1	7	16	35	NR	NR	59
CDL	0.001		0	NR	NR	NR	NR	0
HIST CDL	0.001		0	NR	NR	NR	NR	0
CSCSL NFA	0.500		0	1	4	NR	NR	5
US CDL	0.001		0	NR	NR	NR	NR	0
AQUEOUS FOAM	0.500		0	0	0	NR	NR	0
PFAS	0.500		0	0	0	NR	NR	0
Local Land Records								
LIENS 2	0.001		0	NR	NR	NR	NR	0

MAP FINDINGS SUMMARY

Database	Search Distance (Miles)	Target Property	< 1/8	1/8 - 1/4	1/4 - 1/2	1/2 - 1	> 1	Total Plotted
Records of Emergency Release Reports								
HMIRS	0.001		0	NR	NR	NR	NR	0
SPILLS	0.001		0	NR	NR	NR	NR	0
SPILLS 90	0.001		0	NR	NR	NR	NR	0
Other Ascertainable Records								
RCRA NonGen / NLR	0.250		1	5	NR	NR	NR	6
FUDS	1.000		0	0	0	0	NR	0
DOD	1.000		0	1	0	2	NR	3
SCRD DRYCLEANERS	0.500		0	0	0	NR	NR	0
US FIN ASSUR	0.001		0	NR	NR	NR	NR	0
EPA WATCH LIST	0.001		0	NR	NR	NR	NR	0
2020 COR ACTION	0.250		0	0	NR	NR	NR	0
TSCA	0.001		0	NR	NR	NR	NR	0
TRIS	0.001		0	NR	NR	NR	NR	0
SSTS	0.001		0	NR	NR	NR	NR	0
ROD	1.000		0	0	0	1	NR	1
RMP	0.001		0	NR	NR	NR	NR	0
RAATS	0.001		0	NR	NR	NR	NR	0
PRP	0.001		0	NR	NR	NR	NR	0
PADS	0.001		0	NR	NR	NR	NR	0
ICIS	0.001		0	NR	NR	NR	NR	0
FTTS	0.001		0	NR	NR	NR	NR	0
MLTS	0.001		0	NR	NR	NR	NR	0
COAL ASH DOE	0.001		0	NR	NR	NR	NR	0
COAL ASH EPA	0.500		0	0	0	NR	NR	0
PCB TRANSFORMER	0.001		0	NR	NR	NR	NR	0
RADINFO	0.001		0	NR	NR	NR	NR	0
HIST FTTS	0.001		0	NR	NR	NR	NR	0
DOT OPS	0.001		0	NR	NR	NR	NR	0
CONSENT	1.000		0	0	0	0	NR	0
INDIAN RESERV	1.000		0	0	0	0	NR	0
FUSRAP	1.000		0	0	0	0	NR	0
UMTRA	0.500		0	0	0	NR	NR	0
LEAD SMELTERS	0.001		0	NR	NR	NR	NR	0
US AIRS	0.001		0	NR	NR	NR	NR	0
US MINES	0.250		0	0	NR	NR	NR	0
ABANDONED MINES	0.250		0	0	NR	NR	NR	0
FINDS	0.001	1	0	NR	NR	NR	NR	1
ECHO	0.001		0	NR	NR	NR	NR	0
UXO	1.000		0	0	0	0	NR	0
DOCKET HWC	0.001		0	NR	NR	NR	NR	0
FUELS PROGRAM	0.250		0	0	NR	NR	NR	0
AIRS	0.001		0	NR	NR	NR	NR	0
ASBESTOS	0.001		1	NR	NR	NR	NR	1
COAL ASH	0.500		0	0	0	NR	NR	0
DRYCLEANERS	0.250		0	0	NR	NR	NR	0
Financial Assurance	0.001		0	NR	NR	NR	NR	0
Inactive Drycleaners	0.250		0	2	NR	NR	NR	2
MANIFEST	0.250		0	2	NR	NR	NR	2

MAP FINDINGS SUMMARY

Database	Search Distance (Miles)	Target Property	< 1/8	1/8 - 1/4	1/4 - 1/2	1/2 - 1	> 1	Total Plotted
NPDES	0.001		0	NR	NR	NR	NR	0
UIC	0.001		0	NR	NR	NR	NR	0
MINES MRDS	0.001		0	NR	NR	NR	NR	0
EDR HIGH RISK HISTORICAL RECORDS								
EDR Exclusive Records								
EDR MGP	1.000		0	0	0	0	NR	0
EDR Hist Auto	0.125		1	NR	NR	NR	NR	1
EDR Hist Cleaner	0.125		0	NR	NR	NR	NR	0
EDR RECOVERED GOVERNMENT ARCHIVES								
Exclusive Recovered Govt. Archives								
RGA HWS	0.001		0	NR	NR	NR	NR	0
RGA LF	0.001		0	NR	NR	NR	NR	0
RGA LUST	0.001		0	NR	NR	NR	NR	0
- Totals --		3	19	39	58	10	0	129

NOTES:

TP = Target Property

NR = Not Requested at this Search Distance

Sites may be listed in more than one database

A1 Target Property | **LAKEWOOD MASONRY SUPPLY**
4610 113 TH SW
TACOMA, WA 98499 | **UST** **ALLSITES** | **U003355916** **N/A**

Site 1 of 2 in cluster A

Actual: 279 ft.

UST:

Name:	LAKEWOOD MASONRY SUPPLY
Address:	4610 113 TH SW
City:	TACOMA
Zip:	98499
Facility ID:	94969929
Site Id:	97252
Decimal Latitude:	47.15504
Decimal Longitude:	-122.499134
Tank Name:	1
Tag Number:	Not reported
Tank Status:	Removed
Tank Status Date:	08/06/1996
Tank Install Date:	12/31/1964
Tank Closure Date:	Not reported
Capacity Range:	111 TO 1,100 Gallons
Tank Permit Expiration Date:	Not reported
Tank Upgrade Date:	Not reported
Tank Spill Prevention:	Not reported
Tank Overfill Prevention:	Not reported
Tank Material:	Steel
Tank Construction:	Not reported
Tank Tightness Test:	Not reported
Tank Corrosion Protection:	Not reported
Tank Manifold:	Not reported
Tank Release Detection:	Not reported
Tank SFC Type:	Not reported
Pipe Material:	Steel
Pipe Construction:	Not reported
Pipe Primary Release Detection:	Not reported
Pipe Second Release Detection:	Not reported
Pipe Corrosion Protection:	Not reported
Pipe Pumping System:	Not reported
Responsible Unit:	Southwest
Dispencer/Pump SFC Type:	Not reported
Region:	Southwest
Is Active:	No
Actual Capacity:	Not reported
Pipe Install Date:	Not reported
Turbine Sump Construction:	Not reported
Compart Number:	1
Stored Substance:	Leaded Gasoline
Used Substance:	Not reported
Compart Capacity:	Not reported

ALLSITES:

Name:	LAKEWOOD MASONRY SUPLLY
Facility Id:	94969929
Interaction:	73875
Interaction 1:	I
Interaction 2:	UST

LAKEWOOD MASONRY SUPPLY (Continued) **U003355916**

Ecology Program:	TOXICS
Program Data:	UST
Facility Alt.:	Not reported
Program ID:	97252
Date Interaction:	1998-06-08 00:00:00
Date Interaction 3:	Underground Storage Tank
Latitude:	47.155034424999997
Longitude:	-122.499119186

A2 Target Property | **LAKEWOOD MASONRY SUPLLY** | **FINDS** | **1007062529**
4610 113 TH SW | **N/A**
TACOMA, WA 98499

Site 2 of 2 in cluster A

Actual: 279 ft.

FINDS:
Registry ID: 110015390682

Click Here:

Environmental Interest/Information System:
Washington Facility / Site Identification System (WA-FSIS) provides a means to query and display data maintained by the Washington Department of Ecology. This system contains key information for each facility/site that is currently, or has been, of interest to the Air Quality, Dam Safety, Hazardous Waste, Toxics Cleanup, and Water Quality Programs.

Click this hyperlink while viewing on your computer to access additional FINDS: detail in the EDR Site Report.

DOD Region South 1/2-1 5126 ft. | **JOINT BASE LEWIS-MCCHORD** | **DOD** | **CUSA400070**
N/A
, WA

DOD:

Site Name:	JOINT BASE LEWIS-MCCHORD
DOD Component:	Army Active
Joint Base:	Joint Base Lewis - McChord
Operating Status:	ACT (Active): Site has an on-going operational/support mission (s).

DOD Region SE 1/8-1/4 1008 ft. | **JOINT BASE LEWIS-MCCHORD** | **DOD** | **CUSA400069**
N/A
, WA

DOD:

Site Name:	JOINT BASE LEWIS-MCCHORD
DOD Component:	Army Active
Joint Base:	Joint Base Lewis - McChord
Operating Status:	ACT (Active): Site has an on-going operational/support mission (s).

DOD **JOINT BASE LEWIS-MCCHORD** **DOD** **CUSA400067**
Region **N/A**
East **, WA**
1/2-1
4546 ft.

DOD:

Site Name:	JOINT BASE LEWIS-MCCHORD
DOD Component:	Army Active
Joint Base:	Joint Base Lewis - McChord
Operating Status:	ACT (Active): Site has an on-going operational/support mission (s).

---

3 **ASBESTOS** **S125588610**
11204 KINDRICK ST SW **N/A**
< 1/8 **LAKEWOOD, WA**
1 ft.

ASBESTOS:

Relative:
Lower
Actual:
278 ft.

Name:	Not reported
Address:	11204 KINDRICK ST SW
City,State,Zip:	LAKEWOOD, WA
Facility Type:	Not reported
Parent ID:	Not reported
Form ID:	71820##1022FSGSS949191
Notice Date:	05/22/2013
Start Date:	05/20/2013
Completion Date:	05/31/2013
Initial:	Not reported
Amended:	Not reported
On Hold:	Not reported
Off Hold:	Not reported
Emergency:	Not reported
Site Hours Start:	Not reported
Site Hours End:	Not reported
Sunday:	Not reported
Monday:	Not reported
Tuesday:	Not reported
Wednesday:	Not reported
Thursday:	Not reported
Friday:	Not reported
Saturday:	Not reported
Contractor ID:	Not reported
Phone:	Not reported
Job Site CAS:	Not reported
Project Form Email:	Not reported
Property Owner Name:	Not reported
Property Owner Agent:	Not reported
Property Owner Company:	F S & G S Services Inc (ABCN00001022)
Property Owner Address:	Not reported
Property Owner City:	Not reported
Property Owner State:	Not reported
Property Owner Zip4:	Not reported
Property Owner Phone:	Not reported
Job Site Room:	Not reported
Facility Age:	Not reported
Facility Size:	Not reported
Facility Remodel:	Not reported
Facility Demo:	Not reported
Facility Repair:	Not reported
Facility Maint:	Not reported

(Continued) **S125588610**

Removed:	Not reported
Encapsulated:	Not reported
Quantity Sq Ft:	Not reported
Fireproofing:	Not reported
Popcorn Ceiling:	Not reported
CAB:	Not reported
Sheet Vinyl:	Not reported
Asbestos Paper:	Not reported
Boiler Insulation:	Not reported
Duct Paper:	Not reported
VAT:	Not reported
Roofing:	Not reported
Sq Ft Other:	Not reported
Sq Ft Other Text:	Not reported
Quantity Lin Ft:	Not reported
Mag Pipe Insulation:	Not reported
Air Cell Pipe Insulation:	Not reported
Ducting Insulation:	Not reported
Cement Asbestos Pipe:	Not reported
Mudded Pipe Insulation:	Not reported
Duct Tape:	Not reported
Lin Ft Other1:	Not reported
Lin Ft Other1 Text:	Not reported
Lin Ft Other2:	Not reported
Lin Ft Other2 Text:	Not reported
Indoors:	Not reported
Outdoors:	Not reported
Neg Pres Enclosure:	Not reported
Glove Bag:	Not reported
Mini Enclosure:	Not reported
Critical Barriers:	Not reported
Wrap And Cut:	Not reported
Wet Methods:	Not reported
HEPA Vacuum:	Not reported
MANUALMETHODS :	Not reported
Other CM1:	Not reported
Other CM1 Text:	Not reported
Other CM2:	Not reported
Other CM2 Text:	Not reported
Half Mask APR:	Not reported
Full Face APR:	Not reported
PAPR:	Not reported
Type C Continuous:	Not reported
Type C Pressure:	Not reported
Other Resp Pro:	Not reported
Other Resp Pro Text:	Not reported
Comments:	Not reported
Date Time Submitted:	Not reported
Submitter IP Address:	Not reported
Region:	3
UBI:	601133658
Notice type:	Initial
Project Type:	Vinyl Asbestos Tile
Supervisor:	Bill Budz ()
Supervisor Phone:	Not reported
Certificate Status:	ACTIVE

(Continued) **S125588610**

Name:	Not reported
Address:	11204 KINDRICK ST SW
City,State,Zip:	LAKEWOOD, WA
Facility Type:	Not reported
Parent ID:	Not reported
Form ID:	71895##1022FSGSS877839
Notice Date:	05/23/2013
Start Date:	05/20/2013
Completion Date:	05/22/2013
Initial:	Not reported
Amended:	Not reported
On Hold:	Not reported
Off Hold:	Not reported
Emergency:	Not reported
Site Hours Start:	Not reported
Site Hours End:	Not reported
Sunday:	Not reported
Monday:	Not reported
Tuesday:	Not reported
Wednesday:	Not reported
Thursday:	Not reported
Friday:	Not reported
Saturday:	Not reported
Contractor ID:	Not reported
Phone:	Not reported
Job Site CAS:	Not reported
Project Form Email:	Not reported
Property Owner Name:	Not reported
Property Owner Agent:	Not reported
Property Owner Company:	F S & G S Services Inc (ABCN00001022)
Property Owner Address:	Not reported
Property Owner City:	Not reported
Property Owner State:	Not reported
Property Owner Zip4:	Not reported
Property Owner Phone:	Not reported
Job Site Room:	Not reported
Facility Age:	Not reported
Facility Size:	Not reported
Facility Remodel:	Not reported
Facility Demo:	Not reported
Facility Repair:	Not reported
Facility Maint:	Not reported
Removed:	Not reported
Encapsulated:	Not reported
Quantity Sq Ft:	Not reported
Fireproofing:	Not reported
Popcorn Ceiling:	Not reported
CAB:	Not reported
Sheet Vinyl:	Not reported
Asbestos Paper:	Not reported
Boiler Insulation:	Not reported
Duct Paper:	Not reported
VAT:	Not reported
Roofing:	Not reported
Sq Ft Other:	Not reported
Sq Ft Other Text:	Not reported
Quantity Lin Ft:	Not reported

(Continued) **S125588610**

Mag Pipe Insulation:	Not reported
Air Cell Pipe Insulation:	Not reported
Ducting Insulation:	Not reported
Cement Asbestos Pipe:	Not reported
Mudded Pipe Insulation:	Not reported
Duct Tape:	Not reported
Lin Ft Other1:	Not reported
Lin Ft Other1 Text:	Not reported
Lin Ft Other2:	Not reported
Lin Ft Other2 Text:	Not reported
Indoors:	Not reported
Outdoors:	Not reported
Neg Pres Enclosure:	Not reported
Glove Bag:	Not reported
Mini Enclosure:	Not reported
Critical Barriers:	Not reported
Wrap And Cut:	Not reported
Wet Methods:	Not reported
HEPA Vacuum:	Not reported
MANUALMETHODS :	Not reported
Other CM1:	Not reported
Other CM1 Text:	Not reported
Other CM2:	Not reported
Other CM2 Text:	Not reported
Half Mask APR:	Not reported
Full Face APR:	Not reported
PAPR:	Not reported
Type C Continuous:	Not reported
Type C Pressure:	Not reported
Other Resp Pro:	Not reported
Other Resp Pro Text:	Not reported
Comments:	Not reported
Date Time Submitted:	Not reported
Submitter IP Address:	Not reported
Region:	3
UBI:	601133658
Notice type:	Initial
Project Type:	Vinyl Asbestos Tile
Supervisor:	Bill Budz ()
Supervisor Phone:	Not reported
Certificate Status:	ACTIVE
Name:	Not reported
Address:	11204 KINDRICK ST SW
City,State,Zip:	LAKEWOOD, WA
Facility Type:	Not reported
Parent ID:	Not reported
Form ID:	71263##1022FSGSS239606
Notice Date:	05/08/2013
Start Date:	05/20/2013
Completion Date:	05/22/2013
Initial:	Not reported
Amended:	Not reported
On Hold:	Not reported
Off Hold:	Not reported
Emergency:	Not reported
Site Hours Start:	Not reported

(Continued) **S125588610**

Site Hours End:	Not reported
Sunday:	Not reported
Monday:	Not reported
Tuesday:	Not reported
Wednesday:	Not reported
Thursday:	Not reported
Friday:	Not reported
Saturday:	Not reported
Contractor ID:	Not reported
Phone:	Not reported
Job Site CAS:	Not reported
Project Form Email:	Not reported
Property Owner Name:	Not reported
Property Owner Agent:	Not reported
Property Owner Company:	F S & G S Services Inc (ABCN00001022)
Property Owner Address:	Not reported
Property Owner City:	Not reported
Property Owner State:	Not reported
Property Owner Zip4:	Not reported
Property Owner Phone:	Not reported
Job Site Room:	Not reported
Facility Age:	Not reported
Facility Size:	Not reported
Facility Remodel:	Not reported
Facility Demo:	Not reported
Facility Repair:	Not reported
Facility Maint:	Not reported
Removed:	Not reported
Encapsulated:	Not reported
Quantity Sq Ft:	Not reported
Fireproofing:	Not reported
Popcorn Ceiling:	Not reported
CAB:	Not reported
Sheet Vinyl:	Not reported
Asbestos Paper:	Not reported
Boiler Insulation:	Not reported
Duct Paper:	Not reported
VAT:	Not reported
Roofing:	Not reported
Sq Ft Other:	Not reported
Sq Ft Other Text:	Not reported
Quantity Lin Ft:	Not reported
Mag Pipe Insulation:	Not reported
Air Cell Pipe Insulation:	Not reported
Ducting Insulation:	Not reported
Cement Asbestos Pipe:	Not reported
Mudded Pipe Insulation:	Not reported
Duct Tape:	Not reported
Lin Ft Other1:	Not reported
Lin Ft Other1 Text:	Not reported
Lin Ft Other2:	Not reported
Lin Ft Other2 Text:	Not reported
Indoors:	Not reported
Outdoors:	Not reported
Neg Pres Enclosure:	Not reported
Glove Bag:	Not reported
Mini Enclosure:	Not reported

(Continued) **S125588610**

Critical Barriers:	Not reported
Wrap And Cut:	Not reported
Wet Methods:	Not reported
HEPA Vacuum:	Not reported
MANUALMETHODS :	Not reported
Other CM1:	Not reported
Other CM1 Text:	Not reported
Other CM2:	Not reported
Other CM2 Text:	Not reported
Half Mask APR:	Not reported
Full Face APR:	Not reported
PAPR:	Not reported
Type C Continuous:	Not reported
Type C Pressure:	Not reported
Other Resp Pro:	Not reported
Other Resp Pro Text:	Not reported
Comments:	Not reported
Date Time Submitted:	Not reported
Submitter IP Address:	Not reported
Region:	3
UBI:	601133658
Notice type:	Initial
Project Type:	Vinyl Asbestos Tile
Supervisor:	Bill Budz ()
Supervisor Phone:	Not reported
Certificate Status:	ACTIVE
Name:	Not reported
Address:	11204 KINDRICK ST SW
City,State,Zip:	LAKEWOOD, WA
Facility Type:	Not reported
Parent ID:	Not reported
Form ID:	71746##1022FSGSS014322
Notice Date:	05/20/2013
Start Date:	05/20/2013
Completion Date:	05/31/2013
Initial:	Not reported
Amended:	Not reported
On Hold:	Not reported
Off Hold:	Not reported
Emergency:	Not reported
Site Hours Start:	Not reported
Site Hours End:	Not reported
Sunday:	Not reported
Monday:	Not reported
Tuesday:	Not reported
Wednesday:	Not reported
Thursday:	Not reported
Friday:	Not reported
Saturday:	Not reported
Contractor ID:	Not reported
Phone:	Not reported
Job Site CAS:	Not reported
Project Form Email:	Not reported
Property Owner Name:	Not reported
Property Owner Agent:	Not reported
Property Owner Company:	F S & G S Services Inc (ABCN00001022)

(Continued) **S125588610**

Property Owner Address:	Not reported
Property Owner City:	Not reported
Property Owner State:	Not reported
Property Owner Zip4:	Not reported
Property Owner Phone:	Not reported
Job Site Room:	Not reported
Facility Age:	Not reported
Facility Size:	Not reported
Facility Remodel:	Not reported
Facility Demo:	Not reported
Facility Repair:	Not reported
Facility Maint:	Not reported
Removed:	Not reported
Encapsulated:	Not reported
Quantity Sq Ft:	Not reported
Fireproofing:	Not reported
Popcorn Ceiling:	Not reported
CAB:	Not reported
Sheet Vinyl:	Not reported
Asbestos Paper:	Not reported
Boiler Insulation:	Not reported
Duct Paper:	Not reported
VAT:	Not reported
Roofing:	Not reported
Sq Ft Other:	Not reported
Sq Ft Other Text:	Not reported
Quantity Lin Ft:	Not reported
Mag Pipe Insulation:	Not reported
Air Cell Pipe Insulation:	Not reported
Ducting Insulation:	Not reported
Cement Asbestos Pipe:	Not reported
Mudded Pipe Insulation:	Not reported
Duct Tape:	Not reported
Lin Ft Other1:	Not reported
Lin Ft Other1 Text:	Not reported
Lin Ft Other2:	Not reported
Lin Ft Other2 Text:	Not reported
Indoors:	Not reported
Outdoors:	Not reported
Neg Pres Enclosure:	Not reported
Glove Bag:	Not reported
Mini Enclosure:	Not reported
Critical Barriers:	Not reported
Wrap And Cut:	Not reported
Wet Methods:	Not reported
HEPA Vacuum:	Not reported
MANUALMETHODS :	Not reported
Other CM1:	Not reported
Other CM1 Text:	Not reported
Other CM2:	Not reported
Other CM2 Text:	Not reported
Half Mask APR:	Not reported
Full Face APR:	Not reported
PAPR:	Not reported
Type C Continuous:	Not reported
Type C Pressure:	Not reported
Other Resp Pro:	Not reported

(Continued) **S125588610**

Other Resp Pro Text:	Not reported
Comments:	Not reported
Date Time Submitted:	Not reported
Submitter IP Address:	Not reported
Region:	3
UBI:	601133658
Notice type:	Initial
Project Type:	Vinyl Asbestos Tile
Supervisor:	Bill Budz ()
Supervisor Phone:	Not reported
Certificate Status:	ACTIVE

B4 **LAKEVIEW AUTO WRECKING** **VCP** **S124436200**
SSE **11528 PACIFIC HWY SW** **N/A**
< 1/8 **TACOMA, WA 98499**
0.045 mi.
239 ft. **Site 1 of 8 in cluster B**

Relative:
Lower

Actual:
278 ft.

VCP:

Name:	LAKEVIEW AUTO WRECKING
Address:	11528 PACIFIC HWY SW
City,State,Zip:	TACOMA, WA 98499
edr_fstat:	WA
edr_fzip:	98499
edr_fcnty:	PIERCE
edr_zip:	Not reported
Facility ID:	8427706
VCP Status:	Cleanup Started
Past VCP:	TRUE
Current VCP:	Not reported
NFA Type:	TACOMA, WA 98499
Date NFA:	TACOMA, WA 98499
Rank:	TACOMA, WA 98499
Cleanup Siteid:	3341
Contaminant Name:	Metals Priority Pollutants
Soil:	Confirmed Above Cleanup Levels

Name:	LAKEVIEW AUTO WRECKING
Address:	11528 PACIFIC HWY SW
City,State,Zip:	TACOMA, WA 98499
edr_fstat:	WA
edr_fzip:	98499
edr_fcnty:	PIERCE
edr_zip:	Not reported
Facility ID:	8427706
VCP Status:	Cleanup Started
Past VCP:	TRUE
Current VCP:	Not reported
NFA Type:	TACOMA, WA 98499
Date NFA:	TACOMA, WA 98499
Rank:	TACOMA, WA 98499
Cleanup Siteid:	3341
Contaminant Name:	Petroleum Products-Unspecified
Soil:	Confirmed Above Cleanup Levels

B5 SSE < 1/8 0.045 mi. 239 ft. | **LAKEVIEW AUTO WRECKING 11528 PACIFIC HWY SW TACOMA, WA 98499** | **CSCSL ALLSITES** | **S107565968 N/A**

Site 2 of 8 in cluster B

Relative: Lower

Actual: 278 ft.

CSCSL:

Name:	LAKEVIEW AUTO WRECKING
Address:	11528 PACIFIC HWY SW
City,State,Zip:	TACOMA, WA 98499
Facility ID:	8427706
Region:	Southwest
Lat/Long:	47.1529 / -122.49898
Clean Up Siteid:	3341
Site Status:	Cleanup Started
Contaminant Name:	Metals Priority Pollutants
Alternate Site Names:	Not reported
Site Rank:	Not reported
Has Institutional Control:	Not reported
Past VCP:	True
Current VCP:	Not reported
Ground Water:	Suspected
Surface Water:	Not reported
Soil:	Confirmed Above Cleanup Levels
Sediment:	Not reported
Air:	Not reported
Bedrock:	Not reported
Responsible Unit:	Southwest

Name:	LAKEVIEW AUTO WRECKING
Address:	11528 PACIFIC HWY SW
City,State,Zip:	TACOMA, WA 98499
Facility ID:	8427706
Region:	Southwest
Lat/Long:	47.1529 / -122.49898
Clean Up Siteid:	3341
Site Status:	Cleanup Started
Contaminant Name:	Petroleum Products-Unspecified
Alternate Site Names:	Not reported
Site Rank:	Not reported
Has Institutional Control:	Not reported
Past VCP:	True
Current VCP:	Not reported
Ground Water:	Suspected
Surface Water:	Not reported
Soil:	Confirmed Above Cleanup Levels
Sediment:	Not reported
Air:	Not reported
Bedrock:	Not reported
Responsible Unit:	Southwest

ALLSITES:

Name:	LAKEVIEW AUTO WRECKING
Facility Id:	8427706

Interaction:	81972
Interaction 1:	I
Interaction 2:	INDSWGP
Ecology Program:	WATQUAL

LAKEVIEW AUTO WRECKING (Continued) **S107565968**

Program Data:	PARIS
Facility Alt.:	LAKEVIEW AUTO WRECKING
Program ID:	SO3001083
Date Interaction:	1993-03-24 00:00:00
Date Interaction 3:	Industrial SW GP
Latitude:	47.152893007999999
Longitude:	-122.49897766300001

Interaction:	22690
Interaction 1:	I
Interaction 2:	VOLCLNST
Ecology Program:	TOXICS
Program Data:	ISIS
Facility Alt.:	LAKEVIEW AUTO WRECKING
Program ID:	SW0742
Date Interaction:	2006-01-25 00:00:00
Date Interaction 3:	Voluntary Cleanup Sites
Latitude:	47.152893007999999
Longitude:	-122.49897766300001

B6 **LAKEWOOD FORD** **VCP** **S124436131**
SSE **11517 PACIFIC HWY SW** **N/A**
< 1/8 **LAKEWOOD, WA 98499**
0.053 mi.
278 ft. **Site 3 of 8 in cluster B**

Relative:
Lower

Actual:
278 ft.

VCP:

Name:	LAKEWOOD FORD
Address:	11517 PACIFIC HWY SW
City,State,Zip:	LAKEWOOD, WA 98499
edr_fstat:	WA
edr_fzip:	98499
edr_fcnty:	PIERCE
edr_zip:	Not reported
Facility ID:	8291471
VCP Status:	Cleanup Started
Past VCP:	TRUE
Current VCP:	TRUE
NFA Type:	LAKEWOOD, WA 98499
Date NFA:	LAKEWOOD, WA 98499
Rank:	LAKEWOOD, WA 98499
Cleanup Siteid:	5457
Contaminant Name:	Halogenated Solvents
Soil:	Confirmed Above Cleanup Levels

Name:	LAKEWOOD FORD
Address:	11517 PACIFIC HWY SW
City,State,Zip:	LAKEWOOD, WA 98499
edr_fstat:	WA
edr_fzip:	98499
edr_fcnty:	PIERCE
edr_zip:	Not reported
Facility ID:	8291471
VCP Status:	Cleanup Started
Past VCP:	TRUE
Current VCP:	TRUE

LAKEWOOD FORD (Continued) **S124436131**

NFA Type: LAKEWOOD, WA 98499
Date NFA: LAKEWOOD, WA 98499
Rank: LAKEWOOD, WA 98499
Cleanup Siteid: 5457
Contaminant Name: Lead
Soil: Confirmed Above Cleanup Levels

Name: LAKEWOOD FORD
Address: 11517 PACIFIC HWY SW
City,State,Zip: LAKEWOOD, WA 98499
edr_fstat: WA
edr_fzip: 98499
edr_fcnty: PIERCE
edr_zip: Not reported
Facility ID: 8291471
VCP Status: Cleanup Started
Past VCP: TRUE
Current VCP: TRUE
NFA Type: LAKEWOOD, WA 98499
Date NFA: LAKEWOOD, WA 98499
Rank: LAKEWOOD, WA 98499
Cleanup Siteid: 5457
Contaminant Name: Metals Priority Pollutants
Soil: Confirmed Above Cleanup Levels

Name: LAKEWOOD FORD
Address: 11517 PACIFIC HWY SW
City,State,Zip: LAKEWOOD, WA 98499
edr_fstat: WA
edr_fzip: 98499
edr_fcnty: PIERCE
edr_zip: Not reported
Facility ID: 8291471
VCP Status: Cleanup Started
Past VCP: TRUE
Current VCP: TRUE
NFA Type: LAKEWOOD, WA 98499
Date NFA: LAKEWOOD, WA 98499
Rank: LAKEWOOD, WA 98499
Cleanup Siteid: 5457
Contaminant Name: Non-Halogenated Solvents
Soil: Confirmed Above Cleanup Levels

Name: LAKEWOOD FORD
Address: 11517 PACIFIC HWY SW
City,State,Zip: LAKEWOOD, WA 98499
edr_fstat: WA
edr_fzip: 98499
edr_fcnty: PIERCE
edr_zip: Not reported
Facility ID: 8291471
VCP Status: Cleanup Started
Past VCP: TRUE
Current VCP: TRUE
NFA Type: LAKEWOOD, WA 98499
Date NFA: LAKEWOOD, WA 98499
Rank: LAKEWOOD, WA 98499

LAKEWOOD FORD (Continued) **S124436131**

Cleanup Siteid: 5457
Contaminant Name: Petroleum-Diesel
Soil: Confirmed Above Cleanup Levels

Name: LAKEWOOD FORD
Address: 11517 PACIFIC HWY SW
City,State,Zip: LAKEWOOD, WA 98499
edr_fstat: WA
edr_fzip: 98499
edr_fcnty: PIERCE
edr_zip: Not reported
Facility ID: 8291471
VCP Status: Cleanup Started
Past VCP: TRUE
Current VCP: TRUE
NFA Type: LAKEWOOD, WA 98499
Date NFA: LAKEWOOD, WA 98499
Rank: LAKEWOOD, WA 98499
Cleanup Siteid: 5457
Contaminant Name: Petroleum-Other
Soil: Confirmed Above Cleanup Levels

Name: LAKEWOOD FORD
Address: 11517 PACIFIC HWY SW
City,State,Zip: LAKEWOOD, WA 98499
edr_fstat: WA
edr_fzip: 98499
edr_fcnty: PIERCE
edr_zip: Not reported
Facility ID: 8291471
VCP Status: Cleanup Started
Past VCP: TRUE
Current VCP: TRUE
NFA Type: LAKEWOOD, WA 98499
Date NFA: LAKEWOOD, WA 98499
Rank: LAKEWOOD, WA 98499
Cleanup Siteid: 5457
Contaminant Name: Polycyclic Aromatic Hydrocarbons
Soil: Confirmed Above Cleanup Levels

B7 **LAKEWOOD FORD** **CSCSL** **1007677813**
SSE **11517 PACIFIC HWY SW** **LUST** **N/A**
< 1/8 **LAKEWOOD, WA 98499** **UST**
0.053 mi. **ALLSITES**
278 ft. **Site 4 of 8 in cluster B** **FINDS**

Relative: Lower

Actual: 278 ft.

CSCSL:
Name: LAKEWOOD FORD
Address: 11517 PACIFIC HWY SW
City,State,Zip: LAKEWOOD, WA 98499
Facility ID: 8291471
Region: Southwest
Lat/Long: 47.151667 / -122.498833
Clean Up Siteid: 5457
Site Status: Cleanup Started
Contaminant Name: Halogenated Solvents
Alternate Site Names: P & J HOLDING CO LLC,RAY DUCOLON
Site Rank: Not reported

LAKEWOOD FORD (Continued) **1007677813**

Has Institutional Control: Not reported
Past VCP: True
Current VCP: True
Ground Water: Not reported
Surface Water: Not reported
Soil: Confirmed Above Cleanup Levels
Sediment: Not reported
Air: Not reported
Bedrock: Not reported
Responsible Unit: Southwest

Name: LAKEWOOD FORD
Address: 11517 PACIFIC HWY SW
City,State,Zip: LAKEWOOD, WA 98499
Facility ID: 8291471
Region: Southwest
Lat/Long: 47.151667 / -122.498833
Clean Up Siteid: 5457
Site Status: Cleanup Started
Contaminant Name: Lead
Alternate Site Names: P & J HOLDING CO LLC,RAY DUCOLON
Site Rank: Not reported
Has Institutional Control: Not reported
Past VCP: True
Current VCP: True
Ground Water: Below Cleanup Levels
Surface Water: Not reported
Soil: Confirmed Above Cleanup Levels
Sediment: Not reported
Air: Not reported
Bedrock: Not reported
Responsible Unit: Southwest

Name: LAKEWOOD FORD
Address: 11517 PACIFIC HWY SW
City,State,Zip: LAKEWOOD, WA 98499
Facility ID: 8291471
Region: Southwest
Lat/Long: 47.151667 / -122.498833
Clean Up Siteid: 5457
Site Status: Cleanup Started
Contaminant Name: Metals Priority Pollutants
Alternate Site Names: P & J HOLDING CO LLC,RAY DUCOLON
Site Rank: Not reported
Has Institutional Control: Not reported
Past VCP: True
Current VCP: True
Ground Water: Not reported
Surface Water: Not reported
Soil: Confirmed Above Cleanup Levels
Sediment: Not reported
Air: Not reported
Bedrock: Not reported
Responsible Unit: Southwest

Name: LAKEWOOD FORD
Address: 11517 PACIFIC HWY SW

LAKEWOOD FORD (Continued) **1007677813**

City,State,Zip: LAKEWOOD, WA 98499
Facility ID: 8291471
Region: Southwest
Lat/Long: 47.151667 / -122.498833
Clean Up Siteid: 5457
Site Status: Cleanup Started
Contaminant Name: Non-Halogenated Solvents
Alternate Site Names: P & J HOLDING CO LLC,RAY DUCOLON
Site Rank: Not reported
Has Institutional Control: Not reported
Past VCP: True
Current VCP: True
Ground Water: Not reported
Surface Water: Not reported
Soil: Confirmed Above Cleanup Levels
Sediment: Not reported
Air: Not reported
Bedrock: Not reported
Responsible Unit: Southwest

Name: LAKEWOOD FORD
Address: 11517 PACIFIC HWY SW
City,State,Zip: LAKEWOOD, WA 98499
Facility ID: 8291471
Region: Southwest
Lat/Long: 47.151667 / -122.498833
Clean Up Siteid: 5457
Site Status: Cleanup Started
Contaminant Name: Petroleum-Diesel
Alternate Site Names: P & J HOLDING CO LLC,RAY DUCOLON
Site Rank: Not reported
Has Institutional Control: Not reported
Past VCP: True
Current VCP: True
Ground Water: Below Cleanup Levels
Surface Water: Not reported
Soil: Confirmed Above Cleanup Levels
Sediment: Not reported
Air: Not reported
Bedrock: Not reported
Responsible Unit: Southwest

Name: LAKEWOOD FORD
Address: 11517 PACIFIC HWY SW
City,State,Zip: LAKEWOOD, WA 98499
Facility ID: 8291471
Region: Southwest
Lat/Long: 47.151667 / -122.498833
Clean Up Siteid: 5457
Site Status: Cleanup Started
Contaminant Name: Petroleum-Other
Alternate Site Names: P & J HOLDING CO LLC,RAY DUCOLON
Site Rank: Not reported
Has Institutional Control: Not reported
Past VCP: True
Current VCP: True
Ground Water: Confirmed Above Cleanup Levels

LAKEWOOD FORD (Continued) **1007677813**

Surface Water: Not reported
Soil: Confirmed Above Cleanup Levels
Sediment: Not reported
Air: Not reported
Bedrock: Not reported
Responsible Unit: Southwest

Name: LAKEWOOD FORD
Address: 11517 PACIFIC HWY SW
City,State,Zip: LAKEWOOD, WA 98499
Facility ID: 8291471
Region: Southwest
Lat/Long: 47.151667 / -122.498833
Clean Up Siteid: 5457
Site Status: Cleanup Started
Contaminant Name: Polycyclic Aromatic Hydrocarbons
Alternate Site Names: P & J HOLDING CO LLC,RAY DUCOLON
Site Rank: Not reported
Has Institutional Control: Not reported
Past VCP: True
Current VCP: True
Ground Water: Not reported
Surface Water: Not reported
Soil: Confirmed Above Cleanup Levels
Sediment: Not reported
Air: Not reported
Bedrock: Not reported
Responsible Unit: Southwest

LUST:
Name: LAKEWOOD FORD
Address: 11517 PACIFIC HWY SW
City,State,Zip: LAKEWOOD, WA 98499
Facility ID: 8291471
Lust Status Type: LUST - Cleanup Started
Cleanup Site ID: 5457
Cleanup Unit Type: Upland
Process Type: Voluntary Cleanup Program
Cleanup Unit Name: P & J HOLDING CO LLC,RAY DUCOLON
Response Section: Southwest
Release Date: 08/09/2006
Lust Date: 12/13/2007
Region: Southwest
Lust ID: 6203
UST ID: 12057
Contaminant Name: Lead
Ground Water: Below Cleanup Levels
Surface Water: Not reported
Soil: Confirmed Above Cleanup Levels
Sediment: Not reported
Air: Not reported
Bedrock: Not reported
Lat/Long: 47.151667 / -122.49883

Name: LAKEWOOD FORD
Address: 11517 PACIFIC HWY SW
City,State,Zip: LAKEWOOD, WA 98499

LAKEWOOD FORD (Continued) **1007677813**

Facility ID:	8291471
Lust Status Type:	LUST - Cleanup Started
Cleanup Site ID:	5457
Cleanup Unit Type:	Upland
Process Type:	Voluntary Cleanup Program
Cleanup Unit Name:	P & J HOLDING CO LLC,RAY DUCOLON
Response Section:	Southwest
Release Date:	08/09/2006
Lust Date:	12/13/2007
Region:	Southwest
Lust ID:	6203
UST ID:	12057
Contaminant Name:	Metals Priority Pollutants
Ground Water:	Not reported
Surface Water:	Not reported
Soil:	Confirmed Above Cleanup Levels
Sediment:	Not reported
Air:	Not reported
Bedrock:	Not reported
Lat/Long:	47.151667 / -122.49883

Name:	LAKEWOOD FORD
Address:	11517 PACIFIC HWY SW
City,State,Zip:	LAKEWOOD, WA 98499
Facility ID:	8291471
Lust Status Type:	LUST - Cleanup Started
Cleanup Site ID:	5457
Cleanup Unit Type:	Upland
Process Type:	Voluntary Cleanup Program
Cleanup Unit Name:	P & J HOLDING CO LLC,RAY DUCOLON
Response Section:	Southwest
Release Date:	08/09/2006
Lust Date:	12/13/2007
Region:	Southwest
Lust ID:	6203
UST ID:	12057
Contaminant Name:	Petroleum-Diesel
Ground Water:	Below Cleanup Levels
Surface Water:	Not reported
Soil:	Confirmed Above Cleanup Levels
Sediment:	Not reported
Air:	Not reported
Bedrock:	Not reported
Lat/Long:	47.151667 / -122.49883

Name:	LAKEWOOD FORD
Address:	11517 PACIFIC HWY SW
City,State,Zip:	LAKEWOOD, WA 98499
Facility ID:	8291471
Lust Status Type:	LUST - Cleanup Started
Cleanup Site ID:	5457
Cleanup Unit Type:	Upland
Process Type:	Voluntary Cleanup Program
Cleanup Unit Name:	P & J HOLDING CO LLC,RAY DUCOLON
Response Section:	Southwest
Release Date:	08/09/2006
Lust Date:	12/13/2007

LAKEWOOD FORD (Continued) **1007677813**

Region:	Southwest
Lust ID:	6203
UST ID:	12057
Contaminant Name:	Petroleum-Other
Ground Water:	Confirmed Above Cleanup Levels
Surface Water:	Not reported
Soil:	Confirmed Above Cleanup Levels
Sediment:	Not reported
Air:	Not reported
Bedrock:	Not reported
Lat/Long:	47.151667 / -122.49883

Name:	LAKEWOOD FORD
Address:	11517 PACIFIC HWY SW
City,State,Zip:	LAKEWOOD, WA 98499
Facility ID:	8291471
Lust Status Type:	LUST - Cleanup Started
Cleanup Site ID:	5457
Cleanup Unit Type:	Upland
Process Type:	Voluntary Cleanup Program
Cleanup Unit Name:	P & J HOLDING CO LLC,RAY DUCOLON
Response Section:	Southwest
Release Date:	08/09/2006
Lust Date:	12/13/2007
Region:	Southwest
Lust ID:	6203
UST ID:	12057
Contaminant Name:	Halogenated Solvents
Ground Water:	Not reported
Surface Water:	Not reported
Soil:	Confirmed Above Cleanup Levels
Sediment:	Not reported
Air:	Not reported
Bedrock:	Not reported
Lat/Long:	47.151667 / -122.49883

Name:	LAKEWOOD FORD
Address:	11517 PACIFIC HWY SW
City,State,Zip:	LAKEWOOD, WA 98499
Facility ID:	8291471
Lust Status Type:	LUST - Cleanup Started
Cleanup Site ID:	5457
Cleanup Unit Type:	Upland
Process Type:	Voluntary Cleanup Program
Cleanup Unit Name:	P & J HOLDING CO LLC,RAY DUCOLON
Response Section:	Southwest
Release Date:	08/09/2006
Lust Date:	12/13/2007
Region:	Southwest
Lust ID:	6203
UST ID:	12057
Contaminant Name:	Polycyclic Aromatic Hydrocarbons
Ground Water:	Not reported
Surface Water:	Not reported
Soil:	Confirmed Above Cleanup Levels
Sediment:	Not reported
Air:	Not reported

LAKEWOOD FORD (Continued) **1007677813**

Bedrock:	Not reported
Lat/Long:	47.151667 / -122.49883

Name:	LAKEWOOD FORD
Address:	11517 PACIFIC HWY SW
City,State,Zip:	LAKEWOOD, WA 98499
Facility ID:	8291471
Lust Status Type:	LUST - Cleanup Started
Cleanup Site ID:	5457
Cleanup Unit Type:	Upland
Process Type:	Voluntary Cleanup Program
Cleanup Unit Name:	P & J HOLDING CO LLC,RAY DUCOLON
Response Section:	Southwest
Release Date:	08/09/2006
Lust Date:	12/13/2007
Region:	Southwest
Lust ID:	6203
UST ID:	12057
Contaminant Name:	Non-Halogenated Solvents
Ground Water:	Not reported
Surface Water:	Not reported
Soil:	Confirmed Above Cleanup Levels
Sediment:	Not reported
Air:	Not reported
Bedrock:	Not reported
Lat/Long:	47.151667 / -122.49883

UST:

Name:	RAY DUCOLON
Address:	11517 PACIFIC HY SW
City:	TACOMA
Zip:	98499
Facility ID:	8291471
Site Id:	12057
Decimal Latitude:	47.151667
Decimal Longitude:	-122.498833

Tank Name:	1
Tag Number:	Not reported
Tank Status:	Removed
Tank Status Date:	12/23/2004
Tank Install Date:	12/31/1964
Tank Closure Date:	04/04/2005
Capacity Range:	5,000 to 9,999 Gallons
Tank Permit Expiration Date:	Not reported
Tank Upgrade Date:	Not reported
Tank Spill Prevention:	Not reported
Tank Overfill Prevention:	Not reported
Tank Material:	Steel
Tank Construction:	Not reported
Tank Tightness Test:	Not reported
Tank Corrosion Protection:	Not reported
Tank Manifold:	Not reported
Tank Release Detection:	Not reported
Tank SFC Type:	Not reported
Pipe Material:	Steel
Pipe Construction:	Not reported

LAKEWOOD FORD (Continued) **1007677813**

Pipe Primary Release Detection:	Not reported
Pipe Second Release Detection:	Not reported
Pipe Corrosion Protection:	Not reported
Pipe Pumping System:	Not reported
Responsible Unit:	Southwest
Dispencer/Pump SFC Type:	Not reported
Region:	Southwest
Is Active:	No
Actual Capacity:	6000
Pipe Install Date:	Not reported
Turbine Sump Construction:	Not reported
Compart Number:	1
Stored Substance:	Unleaded Gasoline
Used Substance:	Not reported
Compart Capacity:	6000

Name:	RAY DUCOLON
Address:	11517 PACIFIC HY SW
City:	TACOMA
Zip:	98499

Tank Name:	2
Tag Number:	Not reported
Tank Status:	Exempt
Tank Status Date:	08/06/1996
Tank Install Date:	12/31/1964
Tank Closure Date:	Not reported
Capacity Range:	2,001 to 4,999 Gallons
Tank Permit Expiration Date:	Not reported
Tank Upgrade Date:	Not reported
Tank Spill Prevention:	Not reported
Tank Overfill Prevention:	Not reported
Tank Material:	Not reported
Tank Construction:	Not reported
Tank Tightness Test:	Not reported
Tank Corrosion Protection:	Not reported
Tank Manifold:	Not reported
Tank Release Detection:	Not reported
Tank SFC Type:	Not reported
Pipe Material:	Not reported
Pipe Construction:	Not reported
Pipe Primary Release Detection:	Not reported
Pipe Second Release Detection:	Not reported
Pipe Corrosion Protection:	Not reported
Pipe Pumping System:	Not reported
Responsible Unit:	Southwest
Dispencer/Pump SFC Type:	Not reported
Region:	Southwest
Is Active:	No
Actual Capacity:	Not reported
Pipe Install Date:	Not reported
Turbine Sump Construction:	Not reported
Compart Number:	1
Stored Substance:	Not reported
Used Substance:	Not reported
Compart Capacity:	Not reported

LAKEWOOD FORD (Continued) **1007677813**

ALLSITES:

Name:	LAKEWOOD FORD
Facility Id:	8291471

Interaction:	22413
Interaction 1:	I
Interaction 2:	SCS
Ecology Program:	TOXICS
Program Data:	ISIS
Facility Alt.:	LAKEWOOD FORD
Program ID:	Not reported
Date Interaction:	2004-09-02 00:00:00
Date Interaction 3:	State Cleanup Site
Latitude:	47.151661425
Longitude:	-122.498818188

Interaction:	22414
Interaction 1:	I
Interaction 2:	VOLCLNST
Ecology Program:	TOXICS
Program Data:	ISIS
Facility Alt.:	LAKEWOOD FORD
Program ID:	SW0768
Date Interaction:	2006-05-25 00:00:00
Date Interaction 3:	Voluntary Cleanup Sites
Latitude:	47.151661425
Longitude:	-122.498818188

Interaction:	124414
Interaction 1:	A
Interaction 2:	VOLCLNST
Ecology Program:	TOXICS
Program Data:	ISIS
Facility Alt.:	LAKEWOOD FORD
Program ID:	SW1630
Date Interaction:	2018-01-03 00:00:00
Date Interaction 3:	Voluntary Cleanup Sites
Latitude:	47.151661425
Longitude:	-122.498818188

Interaction:	22412
Interaction 1:	I
Interaction 2:	UST
Ecology Program:	TOXICS
Program Data:	UST
Facility Alt.:	Not reported
Program ID:	12057
Date Interaction:	2000-03-20 00:00:00
Date Interaction 3:	Underground Storage Tank
Latitude:	47.151661425
Longitude:	-122.498818188

Interaction:	22415

LAKEWOOD FORD (Continued) **1007677813**

Interaction 1:	A
Interaction 2:	LUST
Ecology Program:	TOXICS
Program Data:	ISIS
Facility Alt.:	Not reported
Program ID:	12057
Date Interaction:	2006-08-09 00:00:00
Date Interaction 3:	LUST Facility
Latitude:	47.151661425
Longitude:	-122.498818188

FINDS:
Registry ID: 110017940353

Click Here:

Environmental Interest/Information System:
Washington Facility / Site Identification System (WA-FSIS) provides a means to query and display data maintained by the Washington Department of Ecology. This system contains key information for each facility/site that is currently, or has been, of interest to the Air Quality, Dam Safety, Hazardous Waste, Toxics Cleanup, and Water Quality Programs.

Click this hyperlink while viewing on your computer to access additional FINDS: detail in the EDR Site Report.

B8 **HARDAN PROPERTY** **ALLSITES** **S115348488**
SSE **11445 PACIFIC HWY SW** **N/A**
< 1/8 **LAKEWOOD, WA 98499**
0.058 mi.
307 ft. **Site 5 of 8 in cluster B**

Relative:
Higher

Actual:
279 ft.

ALLSITES:

Name:	HARDAN PROPERTY
Facility Id:	6942
Interaction:	106936
Interaction 1:	I
Interaction 2:	UST
Ecology Program:	TOXICS
Program Data:	UST
Facility Alt.:	Hardan Property
Program ID:	620090
Date Interaction:	2013-12-30 00:00:00
Date Interaction 3:	Underground Storage Tank
Latitude:	47.153972279999998
Longitude:	-122.49572089599999

B9 SSE < 1/8 0.058 mi. 307 ft. | **HARDAN PROPERTY**
11445 PACIFIC HWY SW
LAKEWOOD, WA 98499

Site 6 of 8 in cluster B

UST | **U004217759**
N/A

Relative: Higher

Actual: 279 ft.

UST:

Name:	HARDAN PROPERTY
Address:	11445 PACIFIC HWY SW
City:	LAKEWOOD
Zip:	98499
Facility ID:	6942
Site Id:	620090
Decimal Latitude:	47.1539765918726
Decimal Longitude:	-122.495750915344
Tank Name:	UST001
Tag Number:	Not reported
Tank Status:	Removed
Tank Status Date:	01/27/2014
Tank Install Date:	Not reported
Tank Closure Date:	01/09/2014
Capacity Range:	Not reported
Tank Permit Expiration Date:	Not reported
Tank Upgrade Date:	Not reported
Tank Spill Prevention:	Not reported
Tank Overfill Prevention:	Not reported
Tank Material:	Not reported
Tank Construction:	Not reported
Tank Tightness Test:	Not reported
Tank Corrosion Protection:	Not reported
Tank Manifold:	Not reported
Tank Release Detection:	Not reported
Tank SFC Type:	Not reported
Pipe Material:	Not reported
Pipe Construction:	Not reported
Pipe Primary Release Detection:	Not reported
Pipe Second Release Detection:	Not reported
Pipe Corrosion Protection:	Not reported
Pipe Pumping System:	Not reported
Responsible Unit:	Southwest
Dispencer/Pump SFC Type:	Not reported
Region:	Southwest
Is Active:	No
Actual Capacity:	1500
Pipe Install Date:	Not reported
Turbine Sump Construction:	Not reported
Compart Number:	1
Stored Substance:	Leaded Gasoline
Used Substance:	Unknown
Compart Capacity:	1500
Name:	HARDAN PROPERTY
Address:	11445 PACIFIC HWY SW
City:	LAKEWOOD
Zip:	98499
Tank Name:	UST002
Tag Number:	Not reported

HARDAN PROPERTY (Continued) **U004217759**

Tank Status:	Unregister 30 Day Notice
Tank Status Date:	06/02/2014
Tank Install Date:	Not reported
Tank Closure Date:	Not reported
Capacity Range:	Not reported
Tank Permit Expiration Date:	Not reported
Tank Upgrade Date:	Not reported
Tank Spill Prevention:	Not reported
Tank Overfill Prevention:	Not reported
Tank Material:	Not reported
Tank Construction:	Not reported
Tank Tightness Test:	Not reported
Tank Corrosion Protection:	Not reported
Tank Manifold:	Not reported
Tank Release Detection:	Not reported
Tank SFC Type:	Not reported
Pipe Material:	Not reported
Pipe Construction:	Not reported
Pipe Primary Release Detection:	Not reported
Pipe Second Release Detection:	Not reported
Pipe Corrosion Protection:	Not reported
Pipe Pumping System:	Not reported
Responsible Unit:	Southwest
Dispencer/Pump SFC Type:	Not reported
Region:	Southwest
Is Active:	No
Actual Capacity:	1000
Pipe Install Date:	Not reported
Turbine Sump Construction:	Not reported
Compart Number:	1
Stored Substance:	Leaded Gasoline
Used Substance:	Unknown
Compart Capacity:	1000

B10 **PESKINS** **ALLSITES** **S117348657**
SSE **11443 PACIFIC HWY SW** **N/A**
< 1/8 **LAKEWOOD, WA 98499**
0.058 mi.
308 ft. **Site 7 of 8 in cluster B**

Relative:
Higher

Actual:
279 ft.

ALLSITES:

Name:	PESKINS
Facility Id:	14381
Interaction:	109591
Interaction 1:	A
Interaction 2:	UST
Ecology Program:	TOXICS
Program Data:	UST
Facility Alt.:	Peskin's
Program ID:	620159
Date Interaction:	2014-05-09 00:00:00
Date Interaction 3:	Underground Storage Tank
Latitude:	47.153981889999997
Longitude:	-122.49564083999999

B11 SSE < 1/8 0.058 mi. 308 ft. | **PESKIN'S**
11443 PACIFIC HWY SW
LAKEWOOD, WA 98499

Site 8 of 8 in cluster B | **UST** | **U004223479**
N/A

Relative: Higher

Actual: 279 ft.

UST:

Name:	PESKIN'S
Address:	11443 PACIFIC HWY SW
City:	LAKEWOOD
Zip:	98499
Facility ID:	14381
Site Id:	620159
Decimal Latitude:	47.153986
Decimal Longitude:	-122.49567
Tank Name:	1
Tag Number:	Not reported
Tank Status:	Closure in Process
Tank Status Date:	08/13/2014
Tank Install Date:	Not reported
Tank Closure Date:	Not reported
Capacity Range:	Not reported
Tank Permit Expiration Date:	Not reported
Tank Upgrade Date:	Not reported
Tank Spill Prevention:	Not reported
Tank Overfill Prevention:	Not reported
Tank Material:	Not reported
Tank Construction:	Not reported
Tank Tightness Test:	Not reported
Tank Corrosion Protection:	Not reported
Tank Manifold:	Not reported
Tank Release Detection:	Not reported
Tank SFC Type:	Not reported
Pipe Material:	Not reported
Pipe Construction:	Not reported
Pipe Primary Release Detection:	Not reported
Pipe Second Release Detection:	Not reported
Pipe Corrosion Protection:	Not reported
Pipe Pumping System:	Not reported
Responsible Unit:	Southwest
Dispencer/Pump SFC Type:	Not reported
Region:	Southwest
Is Active:	No
Actual Capacity:	1000
Pipe Install Date:	Not reported
Turbine Sump Construction:	Not reported
Compart Number:	1
Stored Substance:	Unleaded Gasoline
Used Substance:	Unknown
Compart Capacity:	1000

C12 SSW < 1/8 0.063 mi. 335 ft. | **KWANG PROPERTY**
11536 & 11538 PACIFIC HWY SW
LAKEWOOD, WA 98499

CSCSL **S107565967**
ALLSITES **N/A**

Site 1 of 4 in cluster C

Relative: Lower

Actual: 277 ft.

CSCSL:

Name:	KWANG PROPERTY
Address:	11536 & 11538 PACIFIC HWY SW
City,State,Zip:	LAKEWOOD, WA 98499
Facility ID:	2537377
Region:	Southwest
Lat/Long:	47.15246 / -122.49969
Clean Up Siteid:	3982
Site Status:	Cleanup Started
Contaminant Name:	Metals Priority Pollutants
Alternate Site Names:	Not reported
Site Rank:	Not reported
Has Institutional Control:	Not reported
Past VCP:	True
Current VCP:	Not reported
Ground Water:	Suspected
Surface Water:	Not reported
Soil:	Confirmed Above Cleanup Levels
Sediment:	Not reported
Air:	Not reported
Bedrock:	Not reported
Responsible Unit:	Southwest

Name:	KWANG PROPERTY
Address:	11536 & 11538 PACIFIC HWY SW
City,State,Zip:	LAKEWOOD, WA 98499
Facility ID:	2537377
Region:	Southwest
Lat/Long:	47.15246 / -122.49969
Clean Up Siteid:	3982
Site Status:	Cleanup Started
Contaminant Name:	Petroleum Products-Unspecified
Alternate Site Names:	Not reported
Site Rank:	Not reported
Has Institutional Control:	Not reported
Past VCP:	True
Current VCP:	Not reported
Ground Water:	Confirmed Above Cleanup Levels
Surface Water:	Not reported
Soil:	Confirmed Above Cleanup Levels
Sediment:	Not reported
Air:	Not reported
Bedrock:	Not reported
Responsible Unit:	Southwest

ALLSITES:

Name:	KWANG PROPERTY
Facility Id:	2537377

Interaction:	10811
Interaction 1:	I
Interaction 2:	VOLCLNST
Ecology Program:	TOXICS

KWANG PROPERTY (Continued) **S107565967**

Program Data:	ISIS
Facility Alt.:	KWANG PROPERTY
Program ID:	SW0743
Date Interaction:	2006-01-25 00:00:00
Date Interaction 3:	Voluntary Cleanup Sites
Latitude:	47.152452922999998
Longitude:	-122.49968499400001

C13 **C & C JAPANESE AUTO CARE** **EDR Hist Auto** **1014534003**
South **11619 PACIFIC HWY SW** **N/A**
< 1/8 **LAKEWOOD, WA 98499**
0.079 mi.
416 ft. **Site 2 of 4 in cluster C**

Relative: EDR Hist Auto
Lower

Actual:
276 ft.

Year:	Name:	Type:
2006	C & C JAPANESE AUTO CARE	General Automotive Repair Shops
2007	C & C JAPANESE AUTO CARE	General Automotive Repair Shops
2008	C & C JAPANESE AUTO CARE	General Automotive Repair Shops
2009	C & C JAPANESE AUTO CARE	General Automotive Repair Shops
2010	C & C JAPANESE AUTO CARE	AUTOMOBILE REPAIRING & SERVICE
2010	C & C JAPANESE AUTO CARE	General Automotive Repair Shops
2011	C & C JAPANESE AUTO CARE	General Automotive Repair Shops
2012	C & C JAPANESE AUTO CARE	General Automotive Repair Shops
2013	C & C JAPANESE AUTO CARE	General Automotive Repair Shops

---

C14 **CAM ENTERPRISES** **ALLSITES** **S109823965**
SSW **11605 PACIFIC HWY SW** **N/A**
< 1/8 **LAKEWOOD, WA 98499**
0.101 mi.
535 ft. **Site 3 of 4 in cluster C**

Relative: ALLSITES:
Lower

Actual:
276 ft.

Name:	CAM ENTERPRISES
Facility Id:	8174
Interaction:	78155
Interaction 1:	I
Interaction 2:	LSC
Ecology Program:	HAZWASTE
Program Data:	LSC
Facility Alt.:	CAM Enterprises
Program ID:	Not reported
Date Interaction:	2009-06-19 00:00:00
Date Interaction 3:	Local Source Cntrl 7/09-3
Latitude:	47.151943424999999
Longitude:	-122.498924187

C15 SSW < 1/8 0.102 mi. 541 ft. | **ORIENTAL AUTO BODY 11618 PACIFIC HWY SW LAKEWOOD, WA 98499** | **ALLSITES RCRA NonGen / NLR FINDS ECHO** | **1004794617 WAD988523569**

Site 4 of 4 in cluster C

Relative: Lower

Actual: 276 ft.

ALLSITES:

Name:	ORIENTAL AUTO BODY
Facility Id:	87778789
Interaction:	69842
Interaction 1:	I
Interaction 2:	HWG
Ecology Program:	HAZWASTE
Program Data:	TURBOWASTE
Facility Alt.:	Not reported
Program ID:	WAD988523569
Date Interaction:	1993-07-30 00:00:00
Date Interaction 3:	Hazardous Waste Generator
Latitude:	47.151934425
Longitude:	-122.499295188

RCRA NonGen / NLR:

Date Form Received by Agency:	20030403
Handler Name:	ORIENTAL AUTO BODY
Handler Address:	11618 PACIFIC HWY SW
Handler City,State,Zip:	LAKEWOOD, WA 98499
EPA ID:	WAD988523569
Contact Name:	YONG KIL YI
Contact Address:	11618 PACIFIC HWY SW
Contact City,State,Zip:	LAKEWOOD, WA 98499
Contact Telephone:	253-582-1364
Contact Fax:	Not reported
Contact Email:	Not reported
Contact Title:	Not reported
EPA Region:	10
Land Type:	Other
Federal Waste Generator Description:	Not a generator, verified
Non-Notifier:	Not reported
Biennial Report Cycle:	Not reported
Accessibility:	Not reported
Active Site Indicator:	Not reported
State District Owner:	WA
State District:	SWRO
Mailing Address:	11618 PACIFIC HWY SW
Mailing City,State,Zip:	TACOMA, WA 98499
Owner Name:	ORIENTAL AUTOBODY REPAIR
Owner Type:	Private
Operator Name:	ORIENTAL AUTO BODY
Operator Type:	Private
Short-Term Generator Activity:	No
Importer Activity:	No
Mixed Waste Generator:	No
Transporter Activity:	No
Transfer Facility Activity:	No
Recycler Activity with Storage:	No
Small Quantity On-Site Burner Exemption:	No
Smelting Melting and Refining Furnace Exemption:	No

ORIENTAL AUTO BODY (Continued) **1004794617**

Underground Injection Control:	No
Off-Site Waste Receipt:	No
Universal Waste Indicator:	No
Universal Waste Destination Facility:	No
Federal Universal Waste:	No
Active Site Fed-Reg Treatment Storage and Disposal Facility:	Not reported
Active Site Converter Treatment storage and Disposal Facility:	Not reported
Active Site State-Reg Treatment Storage and Disposal Facility:	Not reported
Active Site State-Reg Handler:	---
Federal Facility Indicator:	Not reported
Hazardous Secondary Material Indicator:	NN
Sub-Part K Indicator:	Not reported
Commercial TSD Indicator:	No
Treatment Storage and Disposal Type:	Not reported
2018 GPRA Permit Baseline:	Not on the Baseline
2018 GPRA Renewals Baseline:	Not on the Baseline
Permit Renewals Workload Universe:	Not reported
Permit Workload Universe:	Not reported
Permit Progress Universe:	Not reported
Post-Closure Workload Universe:	Not reported
Closure Workload Universe:	Not reported
202 GPRA Corrective Action Baseline:	No
Corrective Action Workload Universe:	No
Subject to Corrective Action Universe:	No
Non-TSDFs Where RCRA CA has Been Imposed Universe:	No
TSDFs Potentially Subject to CA Under 3004 (u)/(v) Universe:	No
TSDFs Only Subject to CA under Discretionary Auth Universe:	No
Corrective Action Priority Ranking:	No NCAPS ranking
Environmental Control Indicator:	No
Institutional Control Indicator:	No
Human Exposure Controls Indicator:	N/A
Groundwater Controls Indicator:	N/A
Operating TSDF Universe:	Not reported
Full Enforcement Universe:	Not reported
Significant Non-Complier Universe:	No
Unaddressed Significant Non-Complier Universe:	No
Addressed Significant Non-Complier Universe:	No
Significant Non-Complier With a Compliance Schedule Universe:	No
Financial Assurance Required:	Not reported
Handler Date of Last Change:	20180507
Recognized Trader-Importer:	No
Recognized Trader-Exporter:	No
Importer of Spent Lead Acid Batteries:	No
Exporter of Spent Lead Acid Batteries:	No
Recycler Activity Without Storage:	No
Manifest Broker:	No
Sub-Part P Indicator:	No

Handler - Owner Operator:

Owner/Operator Indicator:	Owner
Owner/Operator Name:	YI, YONG KIL
Legal Status:	Private
Date Became Current:	Not reported
Date Ended Current:	Not reported
Owner/Operator Address:	11618 PACIFIC HWY SW
Owner/Operator City,State,Zip:	LAKEWOOD, WA 98499

ORIENTAL AUTO BODY (Continued) **1004794617**

Owner/Operator Telephone:	253-582-1364
Owner/Operator Telephone Ext:	Not reported
Owner/Operator Fax:	Not reported
Owner/Operator Email:	Not reported

Owner/Operator Indicator:	Operator
Owner/Operator Name:	ORIENTAL AUTOBODY & REPAIR
Legal Status:	Private
Date Became Current:	Not reported
Date Ended Current:	Not reported
Owner/Operator Address:	11618 PACIFIC HWY SW
Owner/Operator City,State,Zip:	LAKEWOOD, WA 98499
Owner/Operator Telephone:	253-582-1364
Owner/Operator Telephone Ext:	Not reported
Owner/Operator Fax:	Not reported
Owner/Operator Email:	Not reported

Owner/Operator Indicator:	Owner
Owner/Operator Name:	ORIENTAL AUTO BODY
Legal Status:	Private
Date Became Current:	Not reported
Date Ended Current:	Not reported
Owner/Operator Address:	11618 PACIFIC HWY SW
Owner/Operator City,State,Zip:	LAKEWOOD, WA 98499
Owner/Operator Telephone:	000-000-0000
Owner/Operator Telephone Ext:	Not reported
Owner/Operator Fax:	Not reported
Owner/Operator Email:	Not reported

Owner/Operator Indicator:	Operator
Owner/Operator Name:	ORIENTAL AUTO BODY
Legal Status:	Private
Date Became Current:	Not reported
Date Ended Current:	Not reported
Owner/Operator Address:	11618 PACIFIC HWY SW
Owner/Operator City,State,Zip:	LAKEWOOD, WA 98499
Owner/Operator Telephone:	000-000-0000
Owner/Operator Telephone Ext:	Not reported
Owner/Operator Fax:	Not reported
Owner/Operator Email:	Not reported

Owner/Operator Indicator:	Operator
Owner/Operator Name:	ORIENTAL AUTO BODY
Legal Status:	Private
Date Became Current:	Not reported
Date Ended Current:	Not reported
Owner/Operator Address:	11618 PACIFIC HWY SW
Owner/Operator City,State,Zip:	LAKEWOOD, WA 98499
Owner/Operator Telephone:	000-000-0000
Owner/Operator Telephone Ext:	Not reported
Owner/Operator Fax:	Not reported
Owner/Operator Email:	Not reported

Owner/Operator Indicator:	Owner
Owner/Operator Name:	ORIENTAL AUTOBODY REPAIR
Legal Status:	Private
Date Became Current:	19980211

ORIENTAL AUTO BODY (Continued) **1004794617**

Date Ended Current:	Not reported
Owner/Operator Address:	11618 PACIFIC HWY SW
Owner/Operator City,State,Zip:	LAKEWOOD, WA 98499
Owner/Operator Telephone:	253-582-1364
Owner/Operator Telephone Ext:	Not reported
Owner/Operator Fax:	Not reported
Owner/Operator Email:	Not reported

Owner/Operator Indicator:	Owner
Owner/Operator Name:	YI, YONG KIL
Legal Status:	Private
Date Became Current:	Not reported
Date Ended Current:	Not reported
Owner/Operator Address:	11618 PACIFIC HWY SW
Owner/Operator City,State,Zip:	LAKEWOOD, WA 98499
Owner/Operator Telephone:	253-582-1364
Owner/Operator Telephone Ext:	Not reported
Owner/Operator Fax:	Not reported
Owner/Operator Email:	Not reported

Owner/Operator Indicator:	Owner
Owner/Operator Name:	ORIENTAL AUTOBODY REPAIR
Legal Status:	Private
Date Became Current:	19980211
Date Ended Current:	Not reported
Owner/Operator Address:	11618 PACIFIC HWY SW
Owner/Operator City,State,Zip:	LAKEWOOD, WA 98499
Owner/Operator Telephone:	253-582-1364
Owner/Operator Telephone Ext:	Not reported
Owner/Operator Fax:	Not reported
Owner/Operator Email:	Not reported

Owner/Operator Indicator:	Operator
Owner/Operator Name:	ORIENTAL AUTO BODY
Legal Status:	Private
Date Became Current:	Not reported
Date Ended Current:	Not reported
Owner/Operator Address:	11618 PACIFIC HWY SW
Owner/Operator City,State,Zip:	LAKEWOOD, WA 98499
Owner/Operator Telephone:	000-000-0000
Owner/Operator Telephone Ext:	Not reported
Owner/Operator Fax:	Not reported
Owner/Operator Email:	Not reported

Owner/Operator Indicator:	Owner
Owner/Operator Name:	ORIENTAL AUTO BODY
Legal Status:	Private
Date Became Current:	Not reported
Date Ended Current:	Not reported
Owner/Operator Address:	11618 PACIFIC HWY SW
Owner/Operator City,State,Zip:	LAKEWOOD, WA 98499
Owner/Operator Telephone:	000-000-0000
Owner/Operator Telephone Ext:	Not reported
Owner/Operator Fax:	Not reported
Owner/Operator Email:	Not reported

Owner/Operator Indicator:	Operator

ORIENTAL AUTO BODY (Continued) **1004794617**

Owner/Operator Name:	ORIENTAL AUTO BODY
Legal Status:	Private
Date Became Current:	Not reported
Date Ended Current:	Not reported
Owner/Operator Address:	11618 PACIFIC HWY SW
Owner/Operator City,State,Zip:	LAKEWOOD, WA 98499
Owner/Operator Telephone:	000-000-0000
Owner/Operator Telephone Ext:	Not reported
Owner/Operator Fax:	Not reported
Owner/Operator Email:	Not reported

Owner/Operator Indicator:	Owner
Owner/Operator Name:	ORIENTAL AUTO BODY
Legal Status:	Private
Date Became Current:	Not reported
Date Ended Current:	Not reported
Owner/Operator Address:	11618 PACIFIC HWY SW
Owner/Operator City,State,Zip:	LAKEWOOD, WA 98499
Owner/Operator Telephone:	000-000-0000
Owner/Operator Telephone Ext:	Not reported
Owner/Operator Fax:	Not reported
Owner/Operator Email:	Not reported

Owner/Operator Indicator:	Owner
Owner/Operator Name:	ORIENTAL AUTO BODY
Legal Status:	Private
Date Became Current:	Not reported
Date Ended Current:	Not reported
Owner/Operator Address:	11618 PACIFIC HWY SW
Owner/Operator City,State,Zip:	LAKEWOOD, WA 98499
Owner/Operator Telephone:	000-000-0000
Owner/Operator Telephone Ext:	Not reported
Owner/Operator Fax:	Not reported
Owner/Operator Email:	Not reported

Owner/Operator Indicator:	Owner
Owner/Operator Name:	YI, YONG KIL
Legal Status:	Private
Date Became Current:	Not reported
Date Ended Current:	Not reported
Owner/Operator Address:	11618 PACIFIC HWY SW
Owner/Operator City,State,Zip:	LAKEWOOD, WA 98499
Owner/Operator Telephone:	253-582-1364
Owner/Operator Telephone Ext:	Not reported
Owner/Operator Fax:	Not reported
Owner/Operator Email:	Not reported

Owner/Operator Indicator:	Owner
Owner/Operator Name:	ORIENTAL AUTO BODY
Legal Status:	Private
Date Became Current:	Not reported
Date Ended Current:	Not reported
Owner/Operator Address:	11618 PACIFIC HWY SW
Owner/Operator City,State,Zip:	LAKEWOOD, WA 98499
Owner/Operator Telephone:	000-000-0000
Owner/Operator Telephone Ext:	Not reported
Owner/Operator Fax:	Not reported

ORIENTAL AUTO BODY (Continued) **1004794617**

Owner/Operator Email: Not reported

Owner/Operator Indicator: Owner
Owner/Operator Name: YONG KIL Y
Legal Status: Private
Date Became Current: 19980211
Date Ended Current: Not reported
Owner/Operator Address: 11618 PACIFIC HWY SW
Owner/Operator City,State,Zip: LAKEWOOD, WA 98499
Owner/Operator Telephone: 253-582-1364
Owner/Operator Telephone Ext: Not reported
Owner/Operator Fax: Not reported
Owner/Operator Email: Not reported

Owner/Operator Indicator: Owner
Owner/Operator Name: ORIENTAL AUTO BODY
Legal Status: Private
Date Became Current: 19960503
Date Ended Current: Not reported
Owner/Operator Address: 11618 PACIFIC HWY SW
Owner/Operator City,State,Zip: TACOMA, WA 98499
Owner/Operator Telephone: 000-000-0000
Owner/Operator Telephone Ext: Not reported
Owner/Operator Fax: Not reported
Owner/Operator Email: Not reported

Owner/Operator Indicator: Operator
Owner/Operator Name: ORIENTAL AUTO BODY
Legal Status: Private
Date Became Current: Not reported
Date Ended Current: Not reported
Owner/Operator Address: 11618 PACIFIC HWY SW
Owner/Operator City,State,Zip: LAKEWOOD, WA 98499
Owner/Operator Telephone: 000-000-0000
Owner/Operator Telephone Ext: Not reported
Owner/Operator Fax: Not reported
Owner/Operator Email: Not reported

Historic Generators:
Receive Date: 19990907
Handler Name: ORIENTAL AUTO BODY
Federal Waste Generator Description: Not a generator, verified
State District Owner: WA
Large Quantity Handler of Universal Waste: No
Recognized Trader Importer: No
Recognized Trader Exporter: No
Spent Lead Acid Battery Importer: No
Spent Lead Acid Battery Exporter: No
Current Record: No
Non Storage Recycler Activity: Not reported
Electronic Manifest Broker: Not reported

Receive Date: 20030403
Handler Name: ORIENTAL AUTO BODY
Federal Waste Generator Description: Not a generator, verified
State District Owner: WA
Large Quantity Handler of Universal Waste: No

ORIENTAL AUTO BODY (Continued) **1004794617**

Recognized Trader Importer:	No
Recognized Trader Exporter:	No
Spent Lead Acid Battery Importer:	No
Spent Lead Acid Battery Exporter:	No
Current Record:	No
Non Storage Recycler Activity:	Not reported
Electronic Manifest Broker:	Not reported

Receive Date:	20030403
Handler Name: ORIENTAL AUTO BODY	
Federal Waste Generator Description:	Not a generator, verified
State District Owner:	WA
Large Quantity Handler of Universal Waste:	No
Recognized Trader Importer:	No
Recognized Trader Exporter:	No
Spent Lead Acid Battery Importer:	No
Spent Lead Acid Battery Exporter:	No
Current Record:	Yes
Non Storage Recycler Activity:	Not reported
Electronic Manifest Broker:	Not reported

Receive Date:	19941231
Handler Name: ORIENTAL AUTO BODY	
Federal Waste Generator Description:	Small Quantity Generator
State District Owner:	WA
Large Quantity Handler of Universal Waste:	No
Recognized Trader Importer:	No
Recognized Trader Exporter:	No
Spent Lead Acid Battery Importer:	No
Spent Lead Acid Battery Exporter:	No
Current Record:	No
Non Storage Recycler Activity:	Not reported
Electronic Manifest Broker:	Not reported

Receive Date:	19940101
Handler Name: ORIENTAL AUTO BODY	
Federal Waste Generator Description:	Not a generator, verified
State District Owner:	WA
Large Quantity Handler of Universal Waste:	No
Recognized Trader Importer:	No
Recognized Trader Exporter:	No
Spent Lead Acid Battery Importer:	No
Spent Lead Acid Battery Exporter:	No
Current Record:	No
Non Storage Recycler Activity:	Not reported
Electronic Manifest Broker:	Not reported

Receive Date:	19970602
Handler Name: ORIENTAL AUTO BODY	
Federal Waste Generator Description:	Conditionally Exempt Small Quantity Generator
State District Owner:	WA
Large Quantity Handler of Universal Waste:	No
Recognized Trader Importer:	No
Recognized Trader Exporter:	No
Spent Lead Acid Battery Importer:	No
Spent Lead Acid Battery Exporter:	No
Current Record:	No

ORIENTAL AUTO BODY (Continued) **1004794617**

Non Storage Recycler Activity: Not reported
Electronic Manifest Broker: Not reported

Receive Date: 19990907
Handler Name: ORIENTAL AUTO BODY
Federal Waste Generator Description: Conditionally Exempt Small Quantity Generator
State District Owner: WA
Large Quantity Handler of Universal Waste: No
Recognized Trader Importer: No
Recognized Trader Exporter: No
Spent Lead Acid Battery Importer: No
Spent Lead Acid Battery Exporter: No
Current Record: No
Non Storage Recycler Activity: Not reported
Electronic Manifest Broker: Not reported

List of NAICS Codes and Descriptions:
NAICS Code: 81112
NAICS Description: AUTOMOTIVE BODY, PAINT, INTERIOR, AND GLASS REPAIR

NAICS Code: Not reported
NAICS Description: Not reported

Facility Has Received Notices of Violation:
Found Violation: No
Agency Which Determined Violation: Not reported
Violation Short Description: Not reported
Date Violation was Determined: Not reported
Actual Return to Compliance Date: Not reported
Return to Compliance Qualifier: Not reported
Violation Responsible Agency: Not reported
Scheduled Compliance Date: Not reported
Enforcement Identifier: Not reported
Date of Enforcement Action: Not reported
Enforcement Responsible Agency: Not reported
Enforcement Docket Number: Not reported
Enforcement Attorney: Not reported
Corrective Action Component: Not reported
Appeal Initiated Date: Not reported
Appeal Resolution Date: Not reported
Disposition Status Date: Not reported
Disposition Status: Not reported
Disposition Status Description: Not reported
Consent/Final Order Sequence Number:Not reported
Consent/Final Order Respondent Name: Not reported
Consent/Final Order Lead Agency: Not reported
Enforcement Type: Not reported
Enforcement Responsible Person: Not reported
Enforcement Responsible Sub-Organization: Not reported
SEP Sequence Number: Not reported
SEP Expenditure Amount: Not reported
SEP Scheduled Completion Date: Not reported
SEP Actual Date: Not reported
SEP Defaulted Date: Not reported
SEP Type: Not reported
SEP Type Description: Not reported

ORIENTAL AUTO BODY (Continued) **1004794617**

Proposed Amount:	Not reported
Final Monetary Amount:	Not reported
Paid Amount:	Not reported
Final Count:	Not reported
Final Amount:	Not reported

Evaluation Action Summary:

Evaluation Date:	20030117
Evaluation Responsible Agency:	State
Found Violation:	No
Evaluation Type Description:	FOCUSED COMPLIANCE INSPECTION
Evaluation Responsible Person Identifier:	WAABS
Evaluation Responsible Sub-Organization:	SW
Actual Return to Compliance Date:	Not reported
Scheduled Compliance Date:	Not reported
Date of Request:	Not reported
Date Response Received:	Not reported
Request Agency:	Not reported
Former Citation:	Not reported

FINDS:
Registry ID: 110005388455

Click Here:

Environmental Interest/Information System:
RCRAInfo is a national information system that supports the Resource Conservation and Recovery Act (RCRA) program through the tracking of events and activities related to facilities that generate, transport, and treat, store, or dispose of hazardous waste. RCRAInfo allows RCRA program staff to track the notification, permit, compliance, and corrective action activities required under RCRA.

Click this hyperlink while viewing on your computer to access additional FINDS: detail in the EDR Site Report.

ECHO:

Envid:	1004794617
Registry ID:	110005388455
DFR URL:	http://echo.epa.gov/detailed-facility-report?fid=110005388455
Name:	ORIENTAL AUTO BODY
Address:	11618 PACIFIC HWY SW
City,State,Zip:	LAKEWOOD, WA 98499

16
West
1/8-1/4
0.135 mi.
712 ft.

Relative:
Lower

Actual:
272 ft.

ST CLARE HOSPITAL
11315 BRIDGEPORT WAY SW
LAKEWOOD, WA 98499

RCRA-VSQG **1000878775**
UST **WAD988521001**
ALLSITES
ICIS
FINDS
ECHO
MANIFEST

RCRA-VSQG:

Date Form Received by Agency:	20210115
Handler Name:	ST CLARE HOSPITAL
Handler Address:	11315 BRIDGEPORT WAY SW
Handler City,State,Zip:	TACOMA, WA 98499

ST CLARE HOSPITAL (Continued) **1000878775**

EPA ID:	WAD988521001
Contact Name:	ART RICKETTS
Contact Address:	11315 BRIDGEPORT WAY SW
Contact City,State,Zip:	LAKEWOOD, WA 98499
Contact Telephone:	253-985-6963
Contact Fax:	Not reported
Contact Email:	ARTRICKETTS@CHIFRANCISCAN.ORG
Contact Title:	FACILITY MANAGER
EPA Region:	10
Land Type:	County
Federal Waste Generator Description:	Conditionally Exempt Small Quantity Generator
Non-Notifier:	Not reported
Biennial Report Cycle:	Not reported
Accessibility:	Not reported
Active Site Indicator:	Handler Activities
State District Owner:	WA
State District:	SWRO
Mailing Address:	11315 BRIDGEPORT WAY SW
Mailing City,State,Zip:	LAKEWOOD, WA 98499
Owner Name:	FRANCISCAN HEALTH SYSTEM
Owner Type:	County
Operator Name:	RICKETTS, ART
Operator Type:	County
Short-Term Generator Activity:	No
Importer Activity:	No
Mixed Waste Generator:	No
Transporter Activity:	No
Transfer Facility Activity:	No
Recycler Activity with Storage:	No
Small Quantity On-Site Burner Exemption:	No
Smelting Melting and Refining Furnace Exemption:	No
Underground Injection Control:	No
Off-Site Waste Receipt:	No
Universal Waste Indicator:	No
Universal Waste Destination Facility:	No
Federal Universal Waste:	No
Active Site Fed-Reg Treatment Storage and Disposal Facility:	Not reported
Active Site Converter Treatment storage and Disposal Facility:	Not reported
Active Site State-Reg Treatment Storage and Disposal Facility:	Not reported
Active Site State-Reg Handler:	---
Federal Facility Indicator:	Not reported
Hazardous Secondary Material Indicator:	N
Sub-Part K Indicator:	Not reported
Commercial TSD Indicator:	No
Treatment Storage and Disposal Type:	Not reported
2018 GPRA Permit Baseline:	Not on the Baseline
2018 GPRA Renewals Baseline:	Not on the Baseline
Permit Renewals Workload Universe:	Not reported
Permit Workload Universe:	Not reported
Permit Progress Universe:	Not reported
Post-Closure Workload Universe:	Not reported
Closure Workload Universe:	Not reported
202 GPRA Corrective Action Baseline:	No
Corrective Action Workload Universe:	No
Subject to Corrective Action Universe:	No
Non-TSDFs Where RCRA CA has Been Imposed Universe:	No
TSDFs Potentially Subject to CA Under 3004 (u)/(v) Universe:	No

ST CLARE HOSPITAL (Continued) **1000878775**

TSDFs Only Subject to CA under Discretionary Auth Universe:	No
Corrective Action Priority Ranking:	No NCAPS ranking
Environmental Control Indicator:	No
Institutional Control Indicator:	No
Human Exposure Controls Indicator:	N/A
Groundwater Controls Indicator:	N/A
Operating TSDF Universe:	Not reported
Full Enforcement Universe:	Not reported
Significant Non-Complier Universe:	No
Unaddressed Significant Non-Complier Universe:	No
Addressed Significant Non-Complier Universe:	No
Significant Non-Complier With a Compliance Schedule Universe:	No
Financial Assurance Required:	Not reported
Handler Date of Last Change:	20210311
Recognized Trader-Importer:	No
Recognized Trader-Exporter:	No
Importer of Spent Lead Acid Batteries:	No
Exporter of Spent Lead Acid Batteries:	No
Recycler Activity Without Storage:	No
Manifest Broker:	No
Sub-Part P Indicator:	No

Biennial: List of Years
Year: 2009

Click Here for Biennial Reporting System Data:
Year: 2007

Click Here for Biennial Reporting System Data:
Year: 2005

Click Here for Biennial Reporting System Data:
Year: 2003

Click Here for Biennial Reporting System Data:

Hazardous Waste Summary:
Waste Code: D001
Waste Description: IGNITABLE WASTE

Waste Code: U001
Waste Description: ACETALDEHYDE (I) (OR) ETHANAL (I)

Waste Code: U002
Waste Description: 2-PROPANONE (I) (OR) ACETONE (I)

Waste Code: U010
Waste Description: AZIRINO [2',3':3,4]PYRROLO[1,2-A]INDOLE-4,7-DIONE, 6-AMINO-8-[[(AMINOCARBONYL)OXY]METHYL]-1,1A,2,8,8A,8B-HEXAHYDRO-8A-MET HOXY-5-METHYL-, [1AS-(1AALPHA, 8BETA, 8AALPHA, 8BALPHA)]- (OR) MITOMYCIN C

Waste Code: U035
Waste Description: BENZENEBUTANOIC ACID, 4-[BIS(2-CHLOROETHYL)AMINO]- (OR) CHLORAMBUCIL

Waste Code: U044

ST CLARE HOSPITAL (Continued) **1000878775**

Waste Description: CHLOROFORM (OR) METHANE, TRICHLORO-

Waste Code: U058
Waste Description: 2H-1,3,2-OXAZAPHOSPHORIN-2-AMINE, N,N-BIS(2-CHLOROETHYL)TETRAHYDRO-, 2-OXIDE (OR) CYCLOPHOSPHAMIDE

Waste Code: U059
Waste Description: 5,12-NAPHTHACENEDIONE, 8-ACETYL-10-[(3-AMINO-2,3,6-TRIDEOXY)-ALPHA-L-LYXO-HEXOPYRANOSYL)OXY]-7,8,9,10-TETRAHYDRO-6,8,11-TRIHYDROXY-1-METHOXY-, (8S-CIS)- (OR) DAUNOMYCIN

Waste Code: U080
Waste Description: METHANE, DICHLORO- (OR) METHYLENE CHLORIDE

Waste Code: U129
Waste Description: CYCLOHEXANE, 1,2,3,4,5,6-HEXACHLORO-, (1ALPHA, 2ALPHA, 3BETA, 4ALPHA, 5ALPHA, 6BETA)- (OR) LINDANE

Waste Code: U154
Waste Description: METHANOL (I) (OR) METHYL ALCOHOL (I)

Waste Code: U165
Waste Description: NAPHTHALENE

Handler - Owner Operator:

Owner/Operator Indicator:	Operator
Owner/Operator Name:	ST CLARE HOSPITAL
Legal Status:	Private
Date Became Current:	Not reported
Date Ended Current:	Not reported
Owner/Operator Address:	11315 BRIDGEPORT WAY SW
Owner/Operator City,State,Zip:	TACOMA, WA 98499
Owner/Operator Telephone:	000-000-0000
Owner/Operator Telephone Ext:	Not reported
Owner/Operator Fax:	Not reported
Owner/Operator Email:	Not reported

Owner/Operator Indicator:	Operator
Owner/Operator Name:	RICKETTS, ART
Legal Status:	Private
Date Became Current:	Not reported
Date Ended Current:	Not reported
Owner/Operator Address:	11315 BRIDGEPORT WAY SW
Owner/Operator City,State,Zip:	LAKEWOOD, WA 98499
Owner/Operator Telephone:	360-581-6963
Owner/Operator Telephone Ext:	Not reported
Owner/Operator Fax:	Not reported
Owner/Operator Email:	Not reported

Owner/Operator Indicator:	Owner
Owner/Operator Name:	FRANCISCAN HEALTH SYSTEM
Legal Status:	Private
Date Became Current:	Not reported
Date Ended Current:	Not reported
Owner/Operator Address:	1717 SOUTH J STREET
Owner/Operator City,State,Zip:	TACOMA, WA 98405

ST CLARE HOSPITAL (Continued) **1000878775**

Owner/Operator Telephone:	253-552-4102
Owner/Operator Telephone Ext:	Not reported
Owner/Operator Fax:	Not reported
Owner/Operator Email:	Not reported

Owner/Operator Indicator:	Operator
Owner/Operator Name:	RICKETTS, ART
Legal Status:	Private
Date Became Current:	Not reported
Date Ended Current:	Not reported
Owner/Operator Address:	11315 BRIDGEPORT WAY SW
Owner/Operator City,State,Zip:	LAKEWOOD, WA 98499
Owner/Operator Telephone:	360-581-6963
Owner/Operator Telephone Ext:	Not reported
Owner/Operator Fax:	Not reported
Owner/Operator Email:	Not reported

Owner/Operator Indicator:	Owner
Owner/Operator Name:	FRANCISCAN HEALTH SYSTEM
Legal Status:	Private
Date Became Current:	19960819
Date Ended Current:	Not reported
Owner/Operator Address:	1717 SOUTH J STREET
Owner/Operator City,State,Zip:	TACOMA, WA 98405
Owner/Operator Telephone:	253-552-4102
Owner/Operator Telephone Ext:	Not reported
Owner/Operator Fax:	Not reported
Owner/Operator Email:	Not reported

Owner/Operator Indicator:	Owner
Owner/Operator Name:	FRANCISCAN HEALTH SYSTEM
Legal Status:	Private
Date Became Current:	Not reported
Date Ended Current:	Not reported
Owner/Operator Address:	1717 SOUTH J STREET
Owner/Operator City,State,Zip:	TACOMA, WA 98405
Owner/Operator Telephone:	253-552-4102
Owner/Operator Telephone Ext:	Not reported
Owner/Operator Fax:	Not reported
Owner/Operator Email:	Not reported

Owner/Operator Indicator:	Operator
Owner/Operator Name:	ST CLARE HOSPITAL
Legal Status:	Private
Date Became Current:	19960819
Date Ended Current:	Not reported
Owner/Operator Address:	1717 SOUTH J STREET
Owner/Operator City,State,Zip:	TACOMA, WA 98405
Owner/Operator Telephone:	253-552-4102
Owner/Operator Telephone Ext:	Not reported
Owner/Operator Fax:	Not reported
Owner/Operator Email:	Not reported

Owner/Operator Indicator:	Operator
Owner/Operator Name:	ART RICKETTS
Legal Status:	County
Date Became Current:	19960819

ST CLARE HOSPITAL (Continued) **1000878775**

Date Ended Current:	Not reported
Owner/Operator Address:	11315 BRIDGEPORT WAY SW
Owner/Operator City,State,Zip:	LAKEWOOD, WA 98499-3004
Owner/Operator Telephone:	360-581-6963
Owner/Operator Telephone Ext:	Not reported
Owner/Operator Fax:	Not reported
Owner/Operator Email:	Not reported

Owner/Operator Indicator:	Operator
Owner/Operator Name:	FRANCISCAN HEALTH SYSTEM
Legal Status:	County
Date Became Current:	Not reported
Date Ended Current:	Not reported
Owner/Operator Address:	1717 SOUTH J STREET
Owner/Operator City,State,Zip:	TACOMA, WA 98405-4933
Owner/Operator Telephone:	253-552-4102
Owner/Operator Telephone Ext:	Not reported
Owner/Operator Fax:	Not reported
Owner/Operator Email:	Not reported

Owner/Operator Indicator:	Owner
Owner/Operator Name:	ST CLARE HOSPITAL
Legal Status:	Private
Date Became Current:	Not reported
Date Ended Current:	Not reported
Owner/Operator Address:	11315 BRIDGEPORT WAY SW
Owner/Operator City,State,Zip:	TACOMA, WA 98499
Owner/Operator Telephone:	000-000-0000
Owner/Operator Telephone Ext:	Not reported
Owner/Operator Fax:	Not reported
Owner/Operator Email:	Not reported

Owner/Operator Indicator:	Operator
Owner/Operator Name:	RICKETTS, ART
Legal Status:	Private
Date Became Current:	Not reported
Date Ended Current:	Not reported
Owner/Operator Address:	11315 BRIDGEPORT WAY SW
Owner/Operator City,State,Zip:	LAKEWOOD, WA 98499
Owner/Operator Telephone:	360-581-6963
Owner/Operator Telephone Ext:	Not reported
Owner/Operator Fax:	Not reported
Owner/Operator Email:	Not reported

Owner/Operator Indicator:	Owner
Owner/Operator Name:	FRANCISCAN HEALTH SYSTEM
Legal Status:	Private
Date Became Current:	Not reported
Date Ended Current:	Not reported
Owner/Operator Address:	1717 SOUTH J STREET
Owner/Operator City,State,Zip:	TACOMA, WA 98405
Owner/Operator Telephone:	253-552-4102
Owner/Operator Telephone Ext:	Not reported
Owner/Operator Fax:	Not reported
Owner/Operator Email:	Not reported

Owner/Operator Indicator:	Operator

ST CLARE HOSPITAL (Continued) **1000878775**

Owner/Operator Name:	RICKETTS, ART
Legal Status:	Private
Date Became Current:	Not reported
Date Ended Current:	Not reported
Owner/Operator Address:	11315 BRIDGEPORT WAY SW
Owner/Operator City,State,Zip:	LAKEWOOD, WA 98499
Owner/Operator Telephone:	360-581-6963
Owner/Operator Telephone Ext:	Not reported
Owner/Operator Fax:	Not reported
Owner/Operator Email:	Not reported

Owner/Operator Indicator:	Owner
Owner/Operator Name:	FRANCISCAN HEALTH SYSTEM
Legal Status:	Private
Date Became Current:	19960819
Date Ended Current:	Not reported
Owner/Operator Address:	1717 SOUTH J STREET
Owner/Operator City,State,Zip:	TACOMA, WA 98405
Owner/Operator Telephone:	253-552-4102
Owner/Operator Telephone Ext:	Not reported
Owner/Operator Fax:	Not reported
Owner/Operator Email:	Not reported

Owner/Operator Indicator:	Operator
Owner/Operator Name:	RICKETTS, ART
Legal Status:	Private
Date Became Current:	Not reported
Date Ended Current:	Not reported
Owner/Operator Address:	11315 BRIDGEPORT WAY SW
Owner/Operator City,State,Zip:	LAKEWOOD, WA 98499
Owner/Operator Telephone:	360-581-6963
Owner/Operator Telephone Ext:	Not reported
Owner/Operator Fax:	Not reported
Owner/Operator Email:	Not reported

Owner/Operator Indicator:	Owner
Owner/Operator Name:	FRANCISCAN HEALTH SYSTEM
Legal Status:	Private
Date Became Current:	Not reported
Date Ended Current:	Not reported
Owner/Operator Address:	1717 SOUTH J STREET
Owner/Operator City,State,Zip:	TACOMA, WA 98405
Owner/Operator Telephone:	253-552-4102
Owner/Operator Telephone Ext:	Not reported
Owner/Operator Fax:	Not reported
Owner/Operator Email:	Not reported

Owner/Operator Indicator:	Owner
Owner/Operator Name:	FRANCISCAN HEALTH SYSTEM
Legal Status:	Private
Date Became Current:	19960819
Date Ended Current:	Not reported
Owner/Operator Address:	1717 SOUTH J STREET
Owner/Operator City,State,Zip:	TACOMA, WA 98405
Owner/Operator Telephone:	253-552-4102
Owner/Operator Telephone Ext:	Not reported
Owner/Operator Fax:	Not reported

ST CLARE HOSPITAL (Continued) **1000878775**

Owner/Operator Email:	Not reported
Owner/Operator Indicator:	Owner
Owner/Operator Name:	FRANCISCAN HEALTH SYSTEM
Legal Status:	Private
Date Became Current:	Not reported
Date Ended Current:	Not reported
Owner/Operator Address:	1717 SOUTH J STREET
Owner/Operator City,State,Zip:	TACOMA, WA 98405
Owner/Operator Telephone:	253-552-4102
Owner/Operator Telephone Ext:	Not reported
Owner/Operator Fax:	Not reported
Owner/Operator Email:	Not reported
Owner/Operator Indicator:	Operator
Owner/Operator Name:	RICKETTS, ART
Legal Status:	Private
Date Became Current:	Not reported
Date Ended Current:	Not reported
Owner/Operator Address:	11315 BRIDGEPORT WAY SW
Owner/Operator City,State,Zip:	LAKEWOOD, WA 98499
Owner/Operator Telephone:	253-985-6963
Owner/Operator Telephone Ext:	Not reported
Owner/Operator Fax:	Not reported
Owner/Operator Email:	Not reported
Owner/Operator Indicator:	Owner
Owner/Operator Name:	FRANCISCAN HEALTH SYSTEM
Legal Status:	County
Date Became Current:	Not reported
Date Ended Current:	Not reported
Owner/Operator Address:	1717 SOUTH J STREET
Owner/Operator City,State,Zip:	TACOMA, WA 98405-4933
Owner/Operator Telephone:	253-552-4102
Owner/Operator Telephone Ext:	Not reported
Owner/Operator Fax:	Not reported
Owner/Operator Email:	Not reported
Owner/Operator Indicator:	Owner
Owner/Operator Name:	FRANCISCAN HEALTH SYSTEM
Legal Status:	Private
Date Became Current:	19960819
Date Ended Current:	Not reported
Owner/Operator Address:	1717 SOUTH J STREET
Owner/Operator City,State,Zip:	TACOMA, WA 98405
Owner/Operator Telephone:	253-552-4102
Owner/Operator Telephone Ext:	Not reported
Owner/Operator Fax:	Not reported
Owner/Operator Email:	Not reported
Owner/Operator Indicator:	Operator
Owner/Operator Name:	RICKETTS, ART
Legal Status:	Private
Date Became Current:	Not reported
Date Ended Current:	Not reported
Owner/Operator Address:	11315 BRIDGEPORT WAY SW
Owner/Operator City,State,Zip:	LAKEWOOD, WA 98499

ST CLARE HOSPITAL (Continued) **1000878775**

Owner/Operator Telephone:	360-581-6963
Owner/Operator Telephone Ext:	Not reported
Owner/Operator Fax:	Not reported
Owner/Operator Email:	Not reported

Owner/Operator Indicator:	Owner
Owner/Operator Name:	FRANCISCAN HEALTH SYSTEM
Legal Status:	Private
Date Became Current:	19960819
Date Ended Current:	Not reported
Owner/Operator Address:	1717 SOUTH J STREET
Owner/Operator City,State,Zip:	TACOMA, WA 98405
Owner/Operator Telephone:	253-552-4102
Owner/Operator Telephone Ext:	Not reported
Owner/Operator Fax:	Not reported
Owner/Operator Email:	Not reported

Owner/Operator Indicator:	Owner
Owner/Operator Name:	FRANCISCAN HEALTH SYSTEM
Legal Status:	Private
Date Became Current:	Not reported
Date Ended Current:	Not reported
Owner/Operator Address:	1717 SOUTH J STREET
Owner/Operator City,State,Zip:	TACOMA, WA 98405
Owner/Operator Telephone:	253-552-4102
Owner/Operator Telephone Ext:	Not reported
Owner/Operator Fax:	Not reported
Owner/Operator Email:	Not reported

Owner/Operator Indicator:	Owner
Owner/Operator Name:	FRANCISCAN HEALTH SYSTEM
Legal Status:	Private
Date Became Current:	Not reported
Date Ended Current:	Not reported
Owner/Operator Address:	1717 SOUTH J STREET
Owner/Operator City,State,Zip:	TACOMA, WA 98405
Owner/Operator Telephone:	253-552-4102
Owner/Operator Telephone Ext:	Not reported
Owner/Operator Fax:	Not reported
Owner/Operator Email:	Not reported

Owner/Operator Indicator:	Operator
Owner/Operator Name:	RICKETTS, ART
Legal Status:	Private
Date Became Current:	Not reported
Date Ended Current:	Not reported
Owner/Operator Address:	11315 BRIDGEPORT WAY SW
Owner/Operator City,State,Zip:	LAKEWOOD, WA 98499
Owner/Operator Telephone:	360-581-6963
Owner/Operator Telephone Ext:	Not reported
Owner/Operator Fax:	Not reported
Owner/Operator Email:	Not reported

Owner/Operator Indicator:	Operator
Owner/Operator Name:	RICKETTS, ART
Legal Status:	Private
Date Became Current:	Not reported

ST CLARE HOSPITAL (Continued) **1000878775**

Date Ended Current:	Not reported
Owner/Operator Address:	11315 BRIDGEPORT WAY SW
Owner/Operator City,State,Zip:	LAKEWOOD, WA 98499
Owner/Operator Telephone:	360-581-6963
Owner/Operator Telephone Ext:	Not reported
Owner/Operator Fax:	Not reported
Owner/Operator Email:	Not reported

Owner/Operator Indicator:	Owner
Owner/Operator Name:	FRANCISCAN HEALTH SYSTEM
Legal Status:	Private
Date Became Current:	19960819
Date Ended Current:	Not reported
Owner/Operator Address:	1717 SOUTH J STREET
Owner/Operator City,State,Zip:	TACOMA, WA 98405
Owner/Operator Telephone:	253-552-4102
Owner/Operator Telephone Ext:	Not reported
Owner/Operator Fax:	Not reported
Owner/Operator Email:	Not reported

Owner/Operator Indicator:	Operator
Owner/Operator Name:	RICKETTS, ART
Legal Status:	Private
Date Became Current:	Not reported
Date Ended Current:	Not reported
Owner/Operator Address:	11315 BRIDGEPORT WAY SW
Owner/Operator City,State,Zip:	LAKEWOOD, WA 98499
Owner/Operator Telephone:	360-581-6963
Owner/Operator Telephone Ext:	Not reported
Owner/Operator Fax:	Not reported
Owner/Operator Email:	Not reported

Owner/Operator Indicator:	Owner
Owner/Operator Name:	FRANCISCAN HEALTH SYSTEM
Legal Status:	Private
Date Became Current:	19960819
Date Ended Current:	Not reported
Owner/Operator Address:	1717 SOUTH J STREET
Owner/Operator City,State,Zip:	TACOMA, WA 98405
Owner/Operator Telephone:	253-552-4102
Owner/Operator Telephone Ext:	Not reported
Owner/Operator Fax:	Not reported
Owner/Operator Email:	Not reported

Owner/Operator Indicator:	Owner
Owner/Operator Name:	FRANCISCAN HEALTH SYSTEM
Legal Status:	Private
Date Became Current:	Not reported
Date Ended Current:	Not reported
Owner/Operator Address:	1717 SOUTH J STREET
Owner/Operator City,State,Zip:	TACOMA, WA 98405
Owner/Operator Telephone:	253-552-4102
Owner/Operator Telephone Ext:	Not reported
Owner/Operator Fax:	Not reported
Owner/Operator Email:	Not reported

Owner/Operator Indicator:	Operator

ST CLARE HOSPITAL (Continued) **1000878775**

Owner/Operator Name:	RICKETTS, ART
Legal Status:	Private
Date Became Current:	Not reported
Date Ended Current:	Not reported
Owner/Operator Address:	11315 BRIDGEPORT WAY SW
Owner/Operator City,State,Zip:	LAKEWOOD, WA 98499
Owner/Operator Telephone:	360-581-6963
Owner/Operator Telephone Ext:	Not reported
Owner/Operator Fax:	Not reported
Owner/Operator Email:	Not reported

Owner/Operator Indicator:	Owner
Owner/Operator Name:	FRANCISCAN HEALTH SYSTEM
Legal Status:	Private
Date Became Current:	Not reported
Date Ended Current:	Not reported
Owner/Operator Address:	1717 SOUTH J STREET
Owner/Operator City,State,Zip:	TACOMA, WA 98405
Owner/Operator Telephone:	253-552-4102
Owner/Operator Telephone Ext:	Not reported
Owner/Operator Fax:	Not reported
Owner/Operator Email:	Not reported

Owner/Operator Indicator:	Operator
Owner/Operator Name:	ST CLARE HOSPITAL
Legal Status:	Private
Date Became Current:	19960819
Date Ended Current:	Not reported
Owner/Operator Address:	1717 SOUTH J STREET
Owner/Operator City,State,Zip:	TACOMA, WA 98405
Owner/Operator Telephone:	253-552-4102
Owner/Operator Telephone Ext:	Not reported
Owner/Operator Fax:	Not reported
Owner/Operator Email:	Not reported

Owner/Operator Indicator:	Operator
Owner/Operator Name:	RICKETTS, ART
Legal Status:	Private
Date Became Current:	Not reported
Date Ended Current:	Not reported
Owner/Operator Address:	11315 BRIDGEPORT WAY SW
Owner/Operator City,State,Zip:	LAKEWOOD, WA 98499
Owner/Operator Telephone:	360-581-6963
Owner/Operator Telephone Ext:	Not reported
Owner/Operator Fax:	Not reported
Owner/Operator Email:	Not reported

Owner/Operator Indicator:	Operator
Owner/Operator Name:	RICKETTS, ART
Legal Status:	Private
Date Became Current:	Not reported
Date Ended Current:	Not reported
Owner/Operator Address:	11315 BRIDGEPORT WAY SW
Owner/Operator City,State,Zip:	LAKEWOOD, WA 98499
Owner/Operator Telephone:	253-985-6963
Owner/Operator Telephone Ext:	Not reported
Owner/Operator Fax:	Not reported

ST CLARE HOSPITAL (Continued) **1000878775**

Owner/Operator Email:	Not reported
Owner/Operator Indicator:	Owner
Owner/Operator Name:	FRANCISCAN HEALTH SYSTEM
Legal Status:	Private
Date Became Current:	19960819
Date Ended Current:	Not reported
Owner/Operator Address:	1717 SOUTH J STREET
Owner/Operator City,State,Zip:	TACOMA, WA 98405
Owner/Operator Telephone:	253-552-4102
Owner/Operator Telephone Ext:	Not reported
Owner/Operator Fax:	Not reported
Owner/Operator Email:	Not reported
Owner/Operator Indicator:	Owner
Owner/Operator Name:	FRANCISCAN HEALTH SYSTEM
Legal Status:	County
Date Became Current:	19960819
Date Ended Current:	Not reported
Owner/Operator Address:	1717 SOUTH J STREET
Owner/Operator City,State,Zip:	TACOMA, WA 98405
Owner/Operator Telephone:	253-552-4102
Owner/Operator Telephone Ext:	Not reported
Owner/Operator Fax:	Not reported
Owner/Operator Email:	Not reported
Owner/Operator Indicator:	Owner
Owner/Operator Name:	FRANCISCAN HEALTH SYSTEM
Legal Status:	County
Date Became Current:	19960819
Date Ended Current:	Not reported
Owner/Operator Address:	1717 SOUTH J STREET
Owner/Operator City,State,Zip:	TACOMA, WA 98405
Owner/Operator Telephone:	253-552-4102
Owner/Operator Telephone Ext:	Not reported
Owner/Operator Fax:	Not reported
Owner/Operator Email:	Not reported
Owner/Operator Indicator:	Owner
Owner/Operator Name:	FRANCISCAN HEALTH SYSTEM
Legal Status:	County
Date Became Current:	20181231
Date Ended Current:	Not reported
Owner/Operator Address:	1717 SOUTH J STREET
Owner/Operator City,State,Zip:	TACOMA, WA 98405
Owner/Operator Telephone:	253-552-4102
Owner/Operator Telephone Ext:	Not reported
Owner/Operator Fax:	Not reported
Owner/Operator Email:	Not reported
Owner/Operator Indicator:	Owner
Owner/Operator Name:	FRANCISCAN HEALTH SYSTEM
Legal Status:	County
Date Became Current:	19960819
Date Ended Current:	Not reported
Owner/Operator Address:	1717 SOUTH J STREET
Owner/Operator City,State,Zip:	TACOMA, WA 98405

ST CLARE HOSPITAL (Continued) **1000878775**

Owner/Operator Telephone:	253-552-4102
Owner/Operator Telephone Ext:	Not reported
Owner/Operator Fax:	Not reported
Owner/Operator Email:	Not reported

Owner/Operator Indicator:	Owner
Owner/Operator Name:	FRANCISCAN HEALTH SYSTEM
Legal Status:	County
Date Became Current:	19960819
Date Ended Current:	Not reported
Owner/Operator Address:	1717 SOUTH J STREET
Owner/Operator City,State,Zip:	TACOMA, WA 98405-4933
Owner/Operator Telephone:	Not reported
Owner/Operator Telephone Ext:	Not reported
Owner/Operator Fax:	Not reported
Owner/Operator Email:	Not reported

Owner/Operator Indicator:	Operator
Owner/Operator Name:	ART RICKETTS
Legal Status:	County
Date Became Current:	19960819
Date Ended Current:	Not reported
Owner/Operator Address:	11315 BRIDGEPORT WAY SW
Owner/Operator City,State,Zip:	LAKEWOOD, WA 98499-3004
Owner/Operator Telephone:	Not reported
Owner/Operator Telephone Ext:	Not reported
Owner/Operator Fax:	Not reported
Owner/Operator Email:	Not reported

Owner/Operator Indicator:	Owner
Owner/Operator Name:	FRANCISCAN HEALTH SYSTEM
Legal Status:	Private
Date Became Current:	19960819
Date Ended Current:	Not reported
Owner/Operator Address:	1717 SOUTH J STREET
Owner/Operator City,State,Zip:	TACOMA, WA 98405
Owner/Operator Telephone:	253-552-4102
Owner/Operator Telephone Ext:	Not reported
Owner/Operator Fax:	Not reported
Owner/Operator Email:	Not reported

Owner/Operator Indicator:	Operator
Owner/Operator Name:	RICKETTS, ART
Legal Status:	Private
Date Became Current:	Not reported
Date Ended Current:	Not reported
Owner/Operator Address:	11315 BRIDGEPORT WAY SW
Owner/Operator City,State,Zip:	LAKEWOOD, WA 98499
Owner/Operator Telephone:	360-581-6963
Owner/Operator Telephone Ext:	Not reported
Owner/Operator Fax:	Not reported
Owner/Operator Email:	Not reported

Owner/Operator Indicator:	Owner
Owner/Operator Name:	FRANCISCAN HEALTH SYSTEM
Legal Status:	Private
Date Became Current:	19960819

ST CLARE HOSPITAL (Continued) **1000878775**

Date Ended Current:	Not reported
Owner/Operator Address:	1717 SOUTH J STREET
Owner/Operator City,State,Zip:	TACOMA, WA 98405
Owner/Operator Telephone:	253-552-4102
Owner/Operator Telephone Ext:	Not reported
Owner/Operator Fax:	Not reported
Owner/Operator Email:	Not reported

Owner/Operator Indicator:	Owner
Owner/Operator Name:	FRANCISCAN HEALTH SYSTEM
Legal Status:	Private
Date Became Current:	19960819
Date Ended Current:	Not reported
Owner/Operator Address:	1717 SOUTH J STREET
Owner/Operator City,State,Zip:	TACOMA, WA 98405
Owner/Operator Telephone:	253-552-4102
Owner/Operator Telephone Ext:	Not reported
Owner/Operator Fax:	Not reported
Owner/Operator Email:	Not reported

Owner/Operator Indicator:	Owner
Owner/Operator Name:	FRANCISCAN HEALTH SYSTEM
Legal Status:	Private
Date Became Current:	Not reported
Date Ended Current:	Not reported
Owner/Operator Address:	1717 SOUTH J STREET
Owner/Operator City,State,Zip:	TACOMA, WA 98405
Owner/Operator Telephone:	253-552-4102
Owner/Operator Telephone Ext:	Not reported
Owner/Operator Fax:	Not reported
Owner/Operator Email:	Not reported

Owner/Operator Indicator:	Owner
Owner/Operator Name:	FRANCISCAN HEALTH SYSTEM
Legal Status:	Private
Date Became Current:	19960819
Date Ended Current:	Not reported
Owner/Operator Address:	1717 SOUTH J STREET
Owner/Operator City,State,Zip:	TACOMA, WA 98405
Owner/Operator Telephone:	253-552-4102
Owner/Operator Telephone Ext:	Not reported
Owner/Operator Fax:	Not reported
Owner/Operator Email:	Not reported

Owner/Operator Indicator:	Operator
Owner/Operator Name:	RICKETTS, ART
Legal Status:	Private
Date Became Current:	Not reported
Date Ended Current:	Not reported
Owner/Operator Address:	11315 BRIDGEPORT WAY SW
Owner/Operator City,State,Zip:	LAKEWOOD, WA 98499
Owner/Operator Telephone:	360-581-6963
Owner/Operator Telephone Ext:	Not reported
Owner/Operator Fax:	Not reported
Owner/Operator Email:	Not reported

Owner/Operator Indicator:	Owner

ST CLARE HOSPITAL (Continued) **1000878775**

Owner/Operator Name:	FRANCISCAN HEALTH SYSTEM
Legal Status:	Private
Date Became Current:	Not reported
Date Ended Current:	Not reported
Owner/Operator Address:	1717 SOUTH J STREET
Owner/Operator City,State,Zip:	TACOMA, WA 98405
Owner/Operator Telephone:	253-552-4102
Owner/Operator Telephone Ext:	Not reported
Owner/Operator Fax:	Not reported
Owner/Operator Email:	Not reported

Owner/Operator Indicator:	Owner
Owner/Operator Name:	FRANCISCAN HEALTH SYSTEM
Legal Status:	Private
Date Became Current:	Not reported
Date Ended Current:	Not reported
Owner/Operator Address:	1717 SOUTH J STREET
Owner/Operator City,State,Zip:	TACOMA, WA 98405
Owner/Operator Telephone:	253-552-4102
Owner/Operator Telephone Ext:	Not reported
Owner/Operator Fax:	Not reported
Owner/Operator Email:	Not reported

Owner/Operator Indicator:	Owner
Owner/Operator Name:	FRANCISCAN HEALTH SYSTEM
Legal Status:	Private
Date Became Current:	Not reported
Date Ended Current:	Not reported
Owner/Operator Address:	1717 SOUTH J STREET
Owner/Operator City,State,Zip:	TACOMA, WA 98405
Owner/Operator Telephone:	253-552-4102
Owner/Operator Telephone Ext:	Not reported
Owner/Operator Fax:	Not reported
Owner/Operator Email:	Not reported

Owner/Operator Indicator:	Owner
Owner/Operator Name:	FRANCISCAN HEALTH SYSTEM
Legal Status:	Private
Date Became Current:	19960819
Date Ended Current:	Not reported
Owner/Operator Address:	1717 SOUTH J STREET
Owner/Operator City,State,Zip:	TACOMA, WA 98405
Owner/Operator Telephone:	253-552-4102
Owner/Operator Telephone Ext:	Not reported
Owner/Operator Fax:	Not reported
Owner/Operator Email:	Not reported

Owner/Operator Indicator:	Owner
Owner/Operator Name:	FRANCISCAN HEALTH SYSTEM
Legal Status:	Private
Date Became Current:	Not reported
Date Ended Current:	Not reported
Owner/Operator Address:	1717 SOUTH J STREET
Owner/Operator City,State,Zip:	TACOMA, WA 98405
Owner/Operator Telephone:	253-552-4102
Owner/Operator Telephone Ext:	Not reported
Owner/Operator Fax:	Not reported

ST CLARE HOSPITAL (Continued) **1000878775**

Owner/Operator Email:	Not reported

Owner/Operator Indicator:	Owner
Owner/Operator Name:	FRANCISCAN HEALTH SYSTEM
Legal Status:	Private
Date Became Current:	19960819
Date Ended Current:	Not reported
Owner/Operator Address:	1717 SOUTH J STREET
Owner/Operator City,State,Zip:	TACOMA, WA 98405
Owner/Operator Telephone:	253-552-4102
Owner/Operator Telephone Ext:	Not reported
Owner/Operator Fax:	Not reported
Owner/Operator Email:	Not reported

Owner/Operator Indicator:	Owner
Owner/Operator Name:	FRANCISCAN HEALTH SYSTEM
Legal Status:	County
Date Became Current:	20181231
Date Ended Current:	Not reported
Owner/Operator Address:	1717 SOUTH J STREET
Owner/Operator City,State,Zip:	TACOMA, WA 98405
Owner/Operator Telephone:	253-552-4102
Owner/Operator Telephone Ext:	Not reported
Owner/Operator Fax:	Not reported
Owner/Operator Email:	Not reported

Owner/Operator Indicator:	Operator
Owner/Operator Name:	ST CLARE HOSPITAL
Legal Status:	Private
Date Became Current:	Not reported
Date Ended Current:	Not reported
Owner/Operator Address:	11315 BRIDGEPORT WAY SW
Owner/Operator City,State,Zip:	TACOMA, WA 98499
Owner/Operator Telephone:	000-000-0000
Owner/Operator Telephone Ext:	Not reported
Owner/Operator Fax:	Not reported
Owner/Operator Email:	Not reported

Owner/Operator Indicator:	Owner
Owner/Operator Name:	FRANCISCAN HEALTH SYSTEM
Legal Status:	Private
Date Became Current:	Not reported
Date Ended Current:	Not reported
Owner/Operator Address:	1717 SOUTH J STREET
Owner/Operator City,State,Zip:	TACOMA, WA 98405
Owner/Operator Telephone:	253-552-4102
Owner/Operator Telephone Ext:	Not reported
Owner/Operator Fax:	Not reported
Owner/Operator Email:	Not reported

Owner/Operator Indicator:	Operator
Owner/Operator Name:	RICKETTS, ART
Legal Status:	Private
Date Became Current:	Not reported
Date Ended Current:	Not reported
Owner/Operator Address:	11315 BRIDGEPORT WAY SW
Owner/Operator City,State,Zip:	LAKEWOOD, WA 98499

ST CLARE HOSPITAL (Continued) **1000878775**

Owner/Operator Telephone:	360-581-6963
Owner/Operator Telephone Ext:	Not reported
Owner/Operator Fax:	Not reported
Owner/Operator Email:	Not reported

Owner/Operator Indicator:	Owner
Owner/Operator Name:	FRANCISCAN HEALTH SYSTEM
Legal Status:	Private
Date Became Current:	Not reported
Date Ended Current:	Not reported
Owner/Operator Address:	1717 SOUTH J STREET
Owner/Operator City,State,Zip:	TACOMA, WA 98405
Owner/Operator Telephone:	253-552-4102
Owner/Operator Telephone Ext:	Not reported
Owner/Operator Fax:	Not reported
Owner/Operator Email:	Not reported

Owner/Operator Indicator:	Owner
Owner/Operator Name:	FRANCISCAN HEALTH SYSTEM
Legal Status:	Private
Date Became Current:	Not reported
Date Ended Current:	Not reported
Owner/Operator Address:	1717 SOUTH J STREET
Owner/Operator City,State,Zip:	TACOMA, WA 98405
Owner/Operator Telephone:	253-552-4102
Owner/Operator Telephone Ext:	Not reported
Owner/Operator Fax:	Not reported
Owner/Operator Email:	Not reported

Owner/Operator Indicator:	Operator
Owner/Operator Name:	RICKETTS, ART
Legal Status:	Private
Date Became Current:	Not reported
Date Ended Current:	Not reported
Owner/Operator Address:	11315 BRIDGEPORT WAY SW
Owner/Operator City,State,Zip:	LAKEWOOD, WA 98499
Owner/Operator Telephone:	360-581-6963
Owner/Operator Telephone Ext:	Not reported
Owner/Operator Fax:	Not reported
Owner/Operator Email:	Not reported

Owner/Operator Indicator:	Operator
Owner/Operator Name:	RICKETTS, ART
Legal Status:	Private
Date Became Current:	Not reported
Date Ended Current:	Not reported
Owner/Operator Address:	11315 BRIDGEPORT WAY SW
Owner/Operator City,State,Zip:	LAKEWOOD, WA 98499
Owner/Operator Telephone:	360-581-6963
Owner/Operator Telephone Ext:	Not reported
Owner/Operator Fax:	Not reported
Owner/Operator Email:	Not reported

Owner/Operator Indicator:	Operator
Owner/Operator Name:	RICKETTS, ART
Legal Status:	Private
Date Became Current:	Not reported

ST CLARE HOSPITAL (Continued) **1000878775**

Date Ended Current:	Not reported
Owner/Operator Address:	11315 BRIDGEPORT WAY SW
Owner/Operator City,State,Zip:	LAKEWOOD, WA 98499
Owner/Operator Telephone:	360-581-6963
Owner/Operator Telephone Ext:	Not reported
Owner/Operator Fax:	Not reported
Owner/Operator Email:	Not reported

Owner/Operator Indicator:	Owner
Owner/Operator Name:	FRANCISCAN HEALTH SYSTEM
Legal Status:	Private
Date Became Current:	Not reported
Date Ended Current:	Not reported
Owner/Operator Address:	1717 SOUTH J STREET
Owner/Operator City,State,Zip:	TACOMA, WA 98405
Owner/Operator Telephone:	253-552-4102
Owner/Operator Telephone Ext:	Not reported
Owner/Operator Fax:	Not reported
Owner/Operator Email:	Not reported

Owner/Operator Indicator:	Owner
Owner/Operator Name:	FRANCISCAN HEALTH SYSTEM
Legal Status:	Private
Date Became Current:	Not reported
Date Ended Current:	Not reported
Owner/Operator Address:	1717 SOUTH J STREET
Owner/Operator City,State,Zip:	TACOMA, WA 98405
Owner/Operator Telephone:	253-552-4102
Owner/Operator Telephone Ext:	Not reported
Owner/Operator Fax:	Not reported
Owner/Operator Email:	Not reported

Owner/Operator Indicator:	Operator
Owner/Operator Name:	RICKETTS, ART
Legal Status:	County
Date Became Current:	19960819
Date Ended Current:	Not reported
Owner/Operator Address:	11315 BRIDGEPORT WAY SW
Owner/Operator City,State,Zip:	LAKEWOOD, WA 98499
Owner/Operator Telephone:	253-985-6963
Owner/Operator Telephone Ext:	Not reported
Owner/Operator Fax:	Not reported
Owner/Operator Email:	Not reported

Owner/Operator Indicator:	Owner
Owner/Operator Name:	FRANCISCAN HEALTH SYSTEM
Legal Status:	County
Date Became Current:	19960819
Date Ended Current:	Not reported
Owner/Operator Address:	1717 SOUTH J STREET
Owner/Operator City,State,Zip:	TACOMA, WA 98405-4933
Owner/Operator Telephone:	253-552-4102
Owner/Operator Telephone Ext:	Not reported
Owner/Operator Fax:	Not reported
Owner/Operator Email:	Not reported

Owner/Operator Indicator:	Owner

ST CLARE HOSPITAL (Continued) **1000878775**

Owner/Operator Name:	FRANCISCAN HEALTH SYSTEM
Legal Status:	Private
Date Became Current:	Not reported
Date Ended Current:	Not reported
Owner/Operator Address:	1717 SOUTH J STREET
Owner/Operator City,State,Zip:	TACOMA, WA 98405
Owner/Operator Telephone:	253-552-4102
Owner/Operator Telephone Ext:	Not reported
Owner/Operator Fax:	Not reported
Owner/Operator Email:	Not reported

Owner/Operator Indicator:	Owner
Owner/Operator Name:	FRANCISCAN HEALTH SYSTEM
Legal Status:	Private
Date Became Current:	19960819
Date Ended Current:	Not reported
Owner/Operator Address:	1717 SOUTH J STREET
Owner/Operator City,State,Zip:	TACOMA, WA 98405
Owner/Operator Telephone:	253-552-4102
Owner/Operator Telephone Ext:	Not reported
Owner/Operator Fax:	Not reported
Owner/Operator Email:	Not reported

Owner/Operator Indicator:	Owner
Owner/Operator Name:	FRANCISCAN HEALTH SYSTEM
Legal Status:	Private
Date Became Current:	19960819
Date Ended Current:	Not reported
Owner/Operator Address:	1717 SOUTH J STREET
Owner/Operator City,State,Zip:	TACOMA, WA 98405
Owner/Operator Telephone:	253-552-4102
Owner/Operator Telephone Ext:	Not reported
Owner/Operator Fax:	Not reported
Owner/Operator Email:	Not reported

Owner/Operator Indicator:	Operator
Owner/Operator Name:	RICKETTS, ART
Legal Status:	Private
Date Became Current:	Not reported
Date Ended Current:	Not reported
Owner/Operator Address:	11315 BRIDGEPORT WAY SW
Owner/Operator City,State,Zip:	LAKEWOOD, WA 98499
Owner/Operator Telephone:	253-985-6963
Owner/Operator Telephone Ext:	Not reported
Owner/Operator Fax:	Not reported
Owner/Operator Email:	Not reported

Owner/Operator Indicator:	Owner
Owner/Operator Name:	FRANCISCAN HEALTH SYSTEM
Legal Status:	County
Date Became Current:	20181231
Date Ended Current:	Not reported
Owner/Operator Address:	1717 SOUTH J STREET
Owner/Operator City,State,Zip:	TACOMA, WA 98405
Owner/Operator Telephone:	253-552-4102
Owner/Operator Telephone Ext:	Not reported
Owner/Operator Fax:	Not reported

ST CLARE HOSPITAL (Continued) **1000878775**

Owner/Operator Email:	Not reported
Owner/Operator Indicator:	Operator
Owner/Operator Name:	ART RICKETTS
Legal Status:	County
Date Became Current:	19960819
Date Ended Current:	Not reported
Owner/Operator Address:	11315 BRIDGEPORT WAY SW
Owner/Operator City,State,Zip:	LAKEWOOD, WA 98499-3004
Owner/Operator Telephone:	Not reported
Owner/Operator Telephone Ext:	Not reported
Owner/Operator Fax:	Not reported
Owner/Operator Email:	Not reported
Owner/Operator Indicator:	Owner
Owner/Operator Name:	FRANCISCAN HEALTH SYSTEM
Legal Status:	County
Date Became Current:	19960819
Date Ended Current:	Not reported
Owner/Operator Address:	1717 SOUTH J STREET
Owner/Operator City,State,Zip:	TACOMA, WA 98405-4933
Owner/Operator Telephone:	Not reported
Owner/Operator Telephone Ext:	Not reported
Owner/Operator Fax:	Not reported
Owner/Operator Email:	Not reported
Owner/Operator Indicator:	Owner
Owner/Operator Name:	ST CLARE HOSPITAL
Legal Status:	Private
Date Became Current:	Not reported
Date Ended Current:	Not reported
Owner/Operator Address:	11315 BRIDGEPORT WAY SW
Owner/Operator City,State,Zip:	TACOMA, WA 98499
Owner/Operator Telephone:	000-000-0000
Owner/Operator Telephone Ext:	Not reported
Owner/Operator Fax:	Not reported
Owner/Operator Email:	Not reported
Owner/Operator Indicator:	Owner
Owner/Operator Name:	ST CLARE HOSPITAL
Legal Status:	Private
Date Became Current:	Not reported
Date Ended Current:	Not reported
Owner/Operator Address:	11315 BRIDGEPORT WAY SW
Owner/Operator City,State,Zip:	TACOMA, WA 98499
Owner/Operator Telephone:	000-000-0000
Owner/Operator Telephone Ext:	Not reported
Owner/Operator Fax:	Not reported
Owner/Operator Email:	Not reported
Owner/Operator Indicator:	Owner
Owner/Operator Name:	FRANCISCAN HEALTH SYSTEM
Legal Status:	Private
Date Became Current:	19960819
Date Ended Current:	Not reported
Owner/Operator Address:	1717 SOUTH J STREET
Owner/Operator City,State,Zip:	TACOMA, WA 98405

ST CLARE HOSPITAL (Continued) **1000878775**

Owner/Operator Telephone:	253-552-4102
Owner/Operator Telephone Ext:	Not reported
Owner/Operator Fax:	Not reported
Owner/Operator Email:	Not reported

Owner/Operator Indicator:	Owner
Owner/Operator Name:	FRANCISCAN HEALTH SYSTEM
Legal Status:	Private
Date Became Current:	19960819
Date Ended Current:	Not reported
Owner/Operator Address:	1717 SOUTH J STREET
Owner/Operator City,State,Zip:	TACOMA, WA 98405
Owner/Operator Telephone:	253-552-4102
Owner/Operator Telephone Ext:	Not reported
Owner/Operator Fax:	Not reported
Owner/Operator Email:	Not reported

Owner/Operator Indicator:	Operator
Owner/Operator Name:	RICKETTS, ART
Legal Status:	Private
Date Became Current:	Not reported
Date Ended Current:	Not reported
Owner/Operator Address:	11315 BRIDGEPORT WAY SW
Owner/Operator City,State,Zip:	LAKEWOOD, WA 98499
Owner/Operator Telephone:	360-581-6963
Owner/Operator Telephone Ext:	Not reported
Owner/Operator Fax:	Not reported
Owner/Operator Email:	Not reported

Owner/Operator Indicator:	Owner
Owner/Operator Name:	FRANCISCAN HEALTH SYSTEM
Legal Status:	Private
Date Became Current:	Not reported
Date Ended Current:	Not reported
Owner/Operator Address:	1717 SOUTH J STREET
Owner/Operator City,State,Zip:	TACOMA, WA 98405
Owner/Operator Telephone:	253-552-4102
Owner/Operator Telephone Ext:	Not reported
Owner/Operator Fax:	Not reported
Owner/Operator Email:	Not reported

Owner/Operator Indicator:	Operator
Owner/Operator Name:	RICKETTS, ART
Legal Status:	Private
Date Became Current:	Not reported
Date Ended Current:	Not reported
Owner/Operator Address:	11315 BRIDGEPORT WAY SW
Owner/Operator City,State,Zip:	LAKEWOOD, WA 98499
Owner/Operator Telephone:	360-581-6963
Owner/Operator Telephone Ext:	Not reported
Owner/Operator Fax:	Not reported
Owner/Operator Email:	Not reported

Owner/Operator Indicator:	Owner
Owner/Operator Name:	FRANCISCAN HEALTH SYSTEM
Legal Status:	Private
Date Became Current:	Not reported

ST CLARE HOSPITAL (Continued) **1000878775**

Date Ended Current:	Not reported
Owner/Operator Address:	1717 SOUTH J STREET
Owner/Operator City,State,Zip:	TACOMA, WA 98405
Owner/Operator Telephone:	253-552-4102
Owner/Operator Telephone Ext:	Not reported
Owner/Operator Fax:	Not reported
Owner/Operator Email:	Not reported

Owner/Operator Indicator:	Owner
Owner/Operator Name:	FRANCISCAN HEALTH SYSTEM
Legal Status:	Private
Date Became Current:	19960819
Date Ended Current:	Not reported
Owner/Operator Address:	1717 SOUTH J STREET
Owner/Operator City,State,Zip:	TACOMA, WA 98405
Owner/Operator Telephone:	253-552-4102
Owner/Operator Telephone Ext:	Not reported
Owner/Operator Fax:	Not reported
Owner/Operator Email:	Not reported

Owner/Operator Indicator:	Owner
Owner/Operator Name:	FRANCISCAN HEALTH SYSTEM
Legal Status:	Private
Date Became Current:	Not reported
Date Ended Current:	Not reported
Owner/Operator Address:	1717 SOUTH J STREET
Owner/Operator City,State,Zip:	TACOMA, WA 98405
Owner/Operator Telephone:	253-552-4102
Owner/Operator Telephone Ext:	Not reported
Owner/Operator Fax:	Not reported
Owner/Operator Email:	Not reported

Owner/Operator Indicator:	Operator
Owner/Operator Name:	RICKETTS, ART
Legal Status:	County
Date Became Current:	19960819
Date Ended Current:	Not reported
Owner/Operator Address:	11315 BRIDGEPORT WAY SW
Owner/Operator City,State,Zip:	LAKEWOOD, WA 98499
Owner/Operator Telephone:	253-985-6963
Owner/Operator Telephone Ext:	Not reported
Owner/Operator Fax:	Not reported
Owner/Operator Email:	Not reported

Owner/Operator Indicator:	Operator
Owner/Operator Name:	ART RICKETTS
Legal Status:	County
Date Became Current:	19960819
Date Ended Current:	Not reported
Owner/Operator Address:	11315 BRIDGEPORT WAY SW
Owner/Operator City,State,Zip:	LAKEWOOD, WA 98499-3004
Owner/Operator Telephone:	Not reported
Owner/Operator Telephone Ext:	Not reported
Owner/Operator Fax:	Not reported
Owner/Operator Email:	Not reported

Owner/Operator Indicator:	Owner

ST CLARE HOSPITAL (Continued) **1000878775**

Owner/Operator Name:	ST CLARE HOSPITAL
Legal Status:	Private
Date Became Current:	Not reported
Date Ended Current:	Not reported
Owner/Operator Address:	11315 BRIDGEPORT WAY SW
Owner/Operator City,State,Zip:	TACOMA, WA 98499
Owner/Operator Telephone:	000-000-0000
Owner/Operator Telephone Ext:	Not reported
Owner/Operator Fax:	Not reported
Owner/Operator Email:	Not reported

Owner/Operator Indicator:	Owner
Owner/Operator Name:	FRANCISCAN HEALTH SYSTEM
Legal Status:	Private
Date Became Current:	Not reported
Date Ended Current:	Not reported
Owner/Operator Address:	1717 SOUTH J STREET
Owner/Operator City,State,Zip:	TACOMA, WA 98405
Owner/Operator Telephone:	253-552-4102
Owner/Operator Telephone Ext:	Not reported
Owner/Operator Fax:	Not reported
Owner/Operator Email:	Not reported

Owner/Operator Indicator:	Owner
Owner/Operator Name:	FRANCISCAN HEALTH SYSTEM
Legal Status:	Private
Date Became Current:	19960819
Date Ended Current:	Not reported
Owner/Operator Address:	1717 SOUTH J STREET
Owner/Operator City,State,Zip:	TACOMA, WA 98405
Owner/Operator Telephone:	253-552-4102
Owner/Operator Telephone Ext:	Not reported
Owner/Operator Fax:	Not reported
Owner/Operator Email:	Not reported

Owner/Operator Indicator:	Owner
Owner/Operator Name:	FRANCISCAN HEALTH SYSTEM
Legal Status:	Private
Date Became Current:	19960819
Date Ended Current:	Not reported
Owner/Operator Address:	1717 SOUTH J STREET
Owner/Operator City,State,Zip:	TACOMA, WA 98405
Owner/Operator Telephone:	253-552-4102
Owner/Operator Telephone Ext:	Not reported
Owner/Operator Fax:	Not reported
Owner/Operator Email:	Not reported

Owner/Operator Indicator:	Owner
Owner/Operator Name:	FRANCISCAN HEALTH SYSTEM
Legal Status:	Private
Date Became Current:	19960819
Date Ended Current:	Not reported
Owner/Operator Address:	1717 SOUTH J STREET
Owner/Operator City,State,Zip:	TACOMA, WA 98405
Owner/Operator Telephone:	253-552-4102
Owner/Operator Telephone Ext:	Not reported
Owner/Operator Fax:	Not reported

ST CLARE HOSPITAL (Continued) **1000878775**

Owner/Operator Email:	Not reported
Owner/Operator Indicator:	Owner
Owner/Operator Name:	FRANCISCAN HEALTH SYSTEM
Legal Status:	Private
Date Became Current:	Not reported
Date Ended Current:	Not reported
Owner/Operator Address:	1717 SOUTH J STREET
Owner/Operator City,State,Zip:	TACOMA, WA 98405
Owner/Operator Telephone:	253-552-4102
Owner/Operator Telephone Ext:	Not reported
Owner/Operator Fax:	Not reported
Owner/Operator Email:	Not reported
Owner/Operator Indicator:	Owner
Owner/Operator Name:	FRANCISCAN HEALTH SYSTEM
Legal Status:	Private
Date Became Current:	19960819
Date Ended Current:	Not reported
Owner/Operator Address:	1717 SOUTH J STREET
Owner/Operator City,State,Zip:	TACOMA, WA 98405
Owner/Operator Telephone:	253-552-4102
Owner/Operator Telephone Ext:	Not reported
Owner/Operator Fax:	Not reported
Owner/Operator Email:	Not reported
Owner/Operator Indicator:	Operator
Owner/Operator Name:	RICKETTS, ART
Legal Status:	Private
Date Became Current:	Not reported
Date Ended Current:	Not reported
Owner/Operator Address:	11315 BRIDGEPORT WAY SW
Owner/Operator City,State,Zip:	LAKEWOOD, WA 98499
Owner/Operator Telephone:	360-581-6963
Owner/Operator Telephone Ext:	Not reported
Owner/Operator Fax:	Not reported
Owner/Operator Email:	Not reported
Owner/Operator Indicator:	Operator
Owner/Operator Name:	RICKETTS, ART
Legal Status:	County
Date Became Current:	19960819
Date Ended Current:	Not reported
Owner/Operator Address:	11315 BRIDGEPORT WAY SW
Owner/Operator City,State,Zip:	LAKEWOOD, WA 98499
Owner/Operator Telephone:	253-985-6963
Owner/Operator Telephone Ext:	Not reported
Owner/Operator Fax:	Not reported
Owner/Operator Email:	Not reported
Owner/Operator Indicator:	Owner
Owner/Operator Name:	FRANCISCAN HEALTH SYSTEM
Legal Status:	County
Date Became Current:	19960819
Date Ended Current:	Not reported
Owner/Operator Address:	1717 SOUTH J STREET
Owner/Operator City,State,Zip:	TACOMA, WA 98405-4933

ST CLARE HOSPITAL (Continued) **1000878775**

Owner/Operator Telephone: Not reported
Owner/Operator Telephone Ext: Not reported
Owner/Operator Fax: Not reported
Owner/Operator Email: Not reported

Historic Generators:

Receive Date: 20100223
Handler Name: ST CLARE HOSPITAL
Federal Waste Generator Description: Conditionally Exempt Small Quantity Generator
State District Owner: WA
Large Quantity Handler of Universal Waste: No
Recognized Trader Importer: No
Recognized Trader Exporter: No
Spent Lead Acid Battery Importer: No
Spent Lead Acid Battery Exporter: No
Current Record: No
Non Storage Recycler Activity: Not reported
Electronic Manifest Broker: Not reported

Receive Date: 20060104
Handler Name: ST CLARE HOSPITAL
Federal Waste Generator Description: Not a generator, verified
State District Owner: WA
Large Quantity Handler of Universal Waste: No
Recognized Trader Importer: No
Recognized Trader Exporter: No
Spent Lead Acid Battery Importer: No
Spent Lead Acid Battery Exporter: No
Current Record: No
Non Storage Recycler Activity: Not reported
Electronic Manifest Broker: Not reported

Receive Date: 19941231
Handler Name: ST CLARE HOSPITAL
Federal Waste Generator Description: Conditionally Exempt Small Quantity Generator
State District Owner: WA
Large Quantity Handler of Universal Waste: No
Recognized Trader Importer: No
Recognized Trader Exporter: No
Spent Lead Acid Battery Importer: No
Spent Lead Acid Battery Exporter: No
Current Record: No
Non Storage Recycler Activity: Not reported
Electronic Manifest Broker: Not reported

Receive Date: 19940101
Handler Name: ST CLARE HOSPITAL
Federal Waste Generator Description: Not a generator, verified
State District Owner: WA
Large Quantity Handler of Universal Waste: No
Recognized Trader Importer: No
Recognized Trader Exporter: No
Spent Lead Acid Battery Importer: No
Spent Lead Acid Battery Exporter: No
Current Record: No
Non Storage Recycler Activity: Not reported
Electronic Manifest Broker: Not reported

ST CLARE HOSPITAL (Continued) **1000878775**

Receive Date:	19970121
Handler Name: ST CLARE HOSPITAL	
Federal Waste Generator Description:	Conditionally Exempt Small Quantity Generator
State District Owner:	WA
Large Quantity Handler of Universal Waste:	No
Recognized Trader Importer:	No
Recognized Trader Exporter:	No
Spent Lead Acid Battery Importer:	No
Spent Lead Acid Battery Exporter:	No
Current Record:	No
Non Storage Recycler Activity:	Not reported
Electronic Manifest Broker:	Not reported

Receive Date:	19970604
Handler Name: ST CLARE HOSPITAL	
Federal Waste Generator Description:	Conditionally Exempt Small Quantity Generator
State District Owner:	WA
Large Quantity Handler of Universal Waste:	No
Recognized Trader Importer:	No
Recognized Trader Exporter:	No
Spent Lead Acid Battery Importer:	No
Spent Lead Acid Battery Exporter:	No
Current Record:	No
Non Storage Recycler Activity:	Not reported
Electronic Manifest Broker:	Not reported

Receive Date:	19971226
Handler Name: ST CLARE HOSPITAL	
Federal Waste Generator Description:	Conditionally Exempt Small Quantity Generator
State District Owner:	WA
Large Quantity Handler of Universal Waste:	No
Recognized Trader Importer:	No
Recognized Trader Exporter:	No
Spent Lead Acid Battery Importer:	No
Spent Lead Acid Battery Exporter:	No
Current Record:	No
Non Storage Recycler Activity:	Not reported
Electronic Manifest Broker:	Not reported

Receive Date:	19991230
Handler Name: ST CLARE HOSPITAL	
Federal Waste Generator Description:	Conditionally Exempt Small Quantity Generator
State District Owner:	WA
Large Quantity Handler of Universal Waste:	No
Recognized Trader Importer:	No
Recognized Trader Exporter:	No
Spent Lead Acid Battery Importer:	No
Spent Lead Acid Battery Exporter:	No
Current Record:	No
Non Storage Recycler Activity:	Not reported
Electronic Manifest Broker:	Not reported

Receive Date:	20000214
Handler Name: ST CLARE HOSPITAL	
Federal Waste Generator Description:	Not a generator, verified
State District Owner:	WA
Large Quantity Handler of Universal Waste:	No

ST CLARE HOSPITAL (Continued) **1000878775**

Recognized Trader Importer:	No
Recognized Trader Exporter:	No
Spent Lead Acid Battery Importer:	No
Spent Lead Acid Battery Exporter:	No
Current Record:	No
Non Storage Recycler Activity:	Not reported
Electronic Manifest Broker:	Not reported

Receive Date:	20001211
Handler Name: ST CLARE HOSPITAL	
Federal Waste Generator Description:	Conditionally Exempt Small Quantity Generator
State District Owner:	WA
Large Quantity Handler of Universal Waste:	No
Recognized Trader Importer:	No
Recognized Trader Exporter:	No
Spent Lead Acid Battery Importer:	No
Spent Lead Acid Battery Exporter:	No
Current Record:	No
Non Storage Recycler Activity:	Not reported
Electronic Manifest Broker:	Not reported

Receive Date:	20020109
Handler Name: ST CLARE HOSPITAL	
Federal Waste Generator Description:	Not a generator, verified
State District Owner:	WA
Large Quantity Handler of Universal Waste:	No
Recognized Trader Importer:	No
Recognized Trader Exporter:	No
Spent Lead Acid Battery Importer:	No
Spent Lead Acid Battery Exporter:	No
Current Record:	No
Non Storage Recycler Activity:	Not reported
Electronic Manifest Broker:	Not reported

Receive Date:	20030113
Handler Name: ST CLARE HOSPITAL	
Federal Waste Generator Description:	Not a generator, verified
State District Owner:	WA
Large Quantity Handler of Universal Waste:	No
Recognized Trader Importer:	No
Recognized Trader Exporter:	No
Spent Lead Acid Battery Importer:	No
Spent Lead Acid Battery Exporter:	No
Current Record:	No
Non Storage Recycler Activity:	Not reported
Electronic Manifest Broker:	Not reported

Receive Date:	20040109
Handler Name: ST CLARE HOSPITAL	
Federal Waste Generator Description:	Not a generator, verified
State District Owner:	WA
Large Quantity Handler of Universal Waste:	No
Recognized Trader Importer:	No
Recognized Trader Exporter:	No
Spent Lead Acid Battery Importer:	No
Spent Lead Acid Battery Exporter:	No
Current Record:	No

ST CLARE HOSPITAL (Continued) **1000878775**

Non Storage Recycler Activity: Not reported
Electronic Manifest Broker: Not reported

Receive Date: 20050111
Handler Name: ST CLARE HOSPITAL
Federal Waste Generator Description: Not a generator, verified
State District Owner: WA
Large Quantity Handler of Universal Waste: No
Recognized Trader Importer: No
Recognized Trader Exporter: No
Spent Lead Acid Battery Importer: No
Spent Lead Acid Battery Exporter: No
Current Record: No
Non Storage Recycler Activity: Not reported
Electronic Manifest Broker: Not reported

Receive Date: 20060104
Handler Name: ST CLARE HOSPITAL
Federal Waste Generator Description: Not a generator, verified
State District Owner: WA
Large Quantity Handler of Universal Waste: No
Recognized Trader Importer: No
Recognized Trader Exporter: No
Spent Lead Acid Battery Importer: No
Spent Lead Acid Battery Exporter: No
Current Record: No
Non Storage Recycler Activity: Not reported
Electronic Manifest Broker: Not reported

Receive Date: 20070221
Handler Name: ST CLARE HOSPITAL
Federal Waste Generator Description: Not a generator, verified
State District Owner: WA
Large Quantity Handler of Universal Waste: No
Recognized Trader Importer: No
Recognized Trader Exporter: No
Spent Lead Acid Battery Importer: No
Spent Lead Acid Battery Exporter: No
Current Record: No
Non Storage Recycler Activity: Not reported
Electronic Manifest Broker: Not reported

Receive Date: 20080102
Handler Name: ST CLARE HOSPITAL
Federal Waste Generator Description: Not a generator, verified
State District Owner: WA
Large Quantity Handler of Universal Waste: No
Recognized Trader Importer: No
Recognized Trader Exporter: No
Spent Lead Acid Battery Importer: No
Spent Lead Acid Battery Exporter: No
Current Record: No
Non Storage Recycler Activity: Not reported
Electronic Manifest Broker: Not reported

Receive Date: 20090227
Handler Name: ST CLARE HOSPITAL

ST CLARE HOSPITAL (Continued) **1000878775**

Federal Waste Generator Description:	Conditionally Exempt Small Quantity Generator
State District Owner:	WA
Large Quantity Handler of Universal Waste:	No
Recognized Trader Importer:	No
Recognized Trader Exporter:	No
Spent Lead Acid Battery Importer:	No
Spent Lead Acid Battery Exporter:	No
Current Record:	No
Non Storage Recycler Activity:	Not reported
Electronic Manifest Broker:	Not reported

Receive Date:	20100223
Handler Name: ST CLARE HOSPITAL	
Federal Waste Generator Description:	Conditionally Exempt Small Quantity Generator
State District Owner:	WA
Large Quantity Handler of Universal Waste:	No
Recognized Trader Importer:	No
Recognized Trader Exporter:	No
Spent Lead Acid Battery Importer:	No
Spent Lead Acid Battery Exporter:	No
Current Record:	No
Non Storage Recycler Activity:	Not reported
Electronic Manifest Broker:	Not reported

Receive Date:	20110221
Handler Name: ST CLARE HOSPITAL	
Federal Waste Generator Description:	Conditionally Exempt Small Quantity Generator
State District Owner:	WA
Large Quantity Handler of Universal Waste:	No
Recognized Trader Importer:	No
Recognized Trader Exporter:	No
Spent Lead Acid Battery Importer:	No
Spent Lead Acid Battery Exporter:	No
Current Record:	No
Non Storage Recycler Activity:	Not reported
Electronic Manifest Broker:	Not reported

Receive Date:	20120220
Handler Name: ST CLARE HOSPITAL	
Federal Waste Generator Description:	Conditionally Exempt Small Quantity Generator
State District Owner:	WA
Large Quantity Handler of Universal Waste:	No
Recognized Trader Importer:	No
Recognized Trader Exporter:	No
Spent Lead Acid Battery Importer:	No
Spent Lead Acid Battery Exporter:	No
Current Record:	No
Non Storage Recycler Activity:	Not reported
Electronic Manifest Broker:	Not reported

Receive Date:	20130222
Handler Name: ST CLARE HOSPITAL	
Federal Waste Generator Description:	Conditionally Exempt Small Quantity Generator
State District Owner:	WA
Large Quantity Handler of Universal Waste:	No
Recognized Trader Importer:	No
Recognized Trader Exporter:	No

ST CLARE HOSPITAL (Continued) **1000878775**

Spent Lead Acid Battery Importer:	No
Spent Lead Acid Battery Exporter:	No
Current Record:	No
Non Storage Recycler Activity:	Not reported
Electronic Manifest Broker:	Not reported

Receive Date:	20140116
Handler Name: ST CLARE HOSPITAL	
Federal Waste Generator Description:	Conditionally Exempt Small Quantity Generator
State District Owner:	WA
Large Quantity Handler of Universal Waste:	No
Recognized Trader Importer:	No
Recognized Trader Exporter:	No
Spent Lead Acid Battery Importer:	No
Spent Lead Acid Battery Exporter:	No
Current Record:	No
Non Storage Recycler Activity:	Not reported
Electronic Manifest Broker:	Not reported

Receive Date:	20110221
Handler Name: ST CLARE HOSPITAL	
Federal Waste Generator Description:	Conditionally Exempt Small Quantity Generator
State District Owner:	WA
Large Quantity Handler of Universal Waste:	No
Recognized Trader Importer:	No
Recognized Trader Exporter:	No
Spent Lead Acid Battery Importer:	No
Spent Lead Acid Battery Exporter:	No
Current Record:	No
Non Storage Recycler Activity:	Not reported
Electronic Manifest Broker:	Not reported

Receive Date:	20150108
Handler Name: ST CLARE HOSPITAL	
Federal Waste Generator Description:	Conditionally Exempt Small Quantity Generator
State District Owner:	WA
Large Quantity Handler of Universal Waste:	No
Recognized Trader Importer:	No
Recognized Trader Exporter:	No
Spent Lead Acid Battery Importer:	No
Spent Lead Acid Battery Exporter:	No
Current Record:	No
Non Storage Recycler Activity:	Not reported
Electronic Manifest Broker:	Not reported

Receive Date:	20130222
Handler Name: ST CLARE HOSPITAL	
Federal Waste Generator Description:	Conditionally Exempt Small Quantity Generator
State District Owner:	WA
Large Quantity Handler of Universal Waste:	No
Recognized Trader Importer:	No
Recognized Trader Exporter:	No
Spent Lead Acid Battery Importer:	No
Spent Lead Acid Battery Exporter:	No
Current Record:	No
Non Storage Recycler Activity:	Not reported
Electronic Manifest Broker:	Not reported

ST CLARE HOSPITAL (Continued) **1000878775**

Receive Date:	20160107
Handler Name: ST CLARE HOSPITAL	
Federal Waste Generator Description:	Conditionally Exempt Small Quantity Generator
State District Owner:	WA
Large Quantity Handler of Universal Waste:	No
Recognized Trader Importer:	No
Recognized Trader Exporter:	No
Spent Lead Acid Battery Importer:	No
Spent Lead Acid Battery Exporter:	No
Current Record:	No
Non Storage Recycler Activity:	Not reported
Electronic Manifest Broker:	Not reported

Receive Date:	20170209
Handler Name: ST CLARE HOSPITAL	
Federal Waste Generator Description:	Conditionally Exempt Small Quantity Generator
State District Owner:	WA
Large Quantity Handler of Universal Waste:	No
Recognized Trader Importer:	No
Recognized Trader Exporter:	No
Spent Lead Acid Battery Importer:	No
Spent Lead Acid Battery Exporter:	No
Current Record:	No
Non Storage Recycler Activity:	Not reported
Electronic Manifest Broker:	Not reported

Receive Date:	20180110
Handler Name: ST CLARE HOSPITAL	
Federal Waste Generator Description:	Conditionally Exempt Small Quantity Generator
State District Owner:	WA
Large Quantity Handler of Universal Waste:	No
Recognized Trader Importer:	No
Recognized Trader Exporter:	No
Spent Lead Acid Battery Importer:	No
Spent Lead Acid Battery Exporter:	No
Current Record:	No
Non Storage Recycler Activity:	Not reported
Electronic Manifest Broker:	Not reported

Receive Date:	20190227
Handler Name: ST CLARE HOSPITAL	
Federal Waste Generator Description:	Conditionally Exempt Small Quantity Generator
State District Owner:	WA
Large Quantity Handler of Universal Waste:	No
Recognized Trader Importer:	No
Recognized Trader Exporter:	No
Spent Lead Acid Battery Importer:	No
Spent Lead Acid Battery Exporter:	No
Current Record:	No
Non Storage Recycler Activity:	Not reported
Electronic Manifest Broker:	Not reported

Receive Date:	20200122
Handler Name: ST CLARE HOSPITAL	
Federal Waste Generator Description:	Conditionally Exempt Small Quantity Generator
State District Owner:	WA
Large Quantity Handler of Universal Waste:	No

ST CLARE HOSPITAL (Continued) **1000878775**

Recognized Trader Importer:	No
Recognized Trader Exporter:	No
Spent Lead Acid Battery Importer:	No
Spent Lead Acid Battery Exporter:	No
Current Record:	No
Non Storage Recycler Activity:	Not reported
Electronic Manifest Broker:	Not reported

Receive Date:	20210115
Handler Name: ST CLARE HOSPITAL	
Federal Waste Generator Description:	Conditionally Exempt Small Quantity Generator
State District Owner:	WA
Large Quantity Handler of Universal Waste:	No
Recognized Trader Importer:	No
Recognized Trader Exporter:	No
Spent Lead Acid Battery Importer:	No
Spent Lead Acid Battery Exporter:	No
Current Record:	Yes
Non Storage Recycler Activity:	No
Electronic Manifest Broker:	No

Receive Date:	20041231
Handler Name: ST CLARE HOSPITAL	
Federal Waste Generator Description:	Not a generator, verified
State District Owner:	WA
Large Quantity Handler of Universal Waste:	No
Recognized Trader Importer:	No
Recognized Trader Exporter:	No
Spent Lead Acid Battery Importer:	No
Spent Lead Acid Battery Exporter:	No
Current Record:	No
Non Storage Recycler Activity:	Not reported
Electronic Manifest Broker:	Not reported

Receive Date:	20051231
Handler Name: ST CLARE HOSPITAL	
Federal Waste Generator Description:	Not a generator, verified
State District Owner:	WA
Large Quantity Handler of Universal Waste:	No
Recognized Trader Importer:	No
Recognized Trader Exporter:	No
Spent Lead Acid Battery Importer:	No
Spent Lead Acid Battery Exporter:	No
Current Record:	No
Non Storage Recycler Activity:	Not reported
Electronic Manifest Broker:	Not reported

Receive Date:	20081231
Handler Name: ST CLARE HOSPITAL	
Federal Waste Generator Description:	Not a generator, verified
State District Owner:	WA
Large Quantity Handler of Universal Waste:	No
Recognized Trader Importer:	No
Recognized Trader Exporter:	No
Spent Lead Acid Battery Importer:	No
Spent Lead Acid Battery Exporter:	No
Current Record:	No

ST CLARE HOSPITAL (Continued) **1000878775**

Non Storage Recycler Activity: Not reported
Electronic Manifest Broker: Not reported

List of NAICS Codes and Descriptions:
NAICS Code: 62211
NAICS Description: GENERAL MEDICAL AND SURGICAL HOSPITALS

NAICS Code: 622110
NAICS Description: GENERAL MEDICAL AND SURGICAL HOSPITALS

Facility Has Received Notices of Violation:
Found Violation: No
Agency Which Determined Violation: Not reported
Violation Short Description: Not reported
Date Violation was Determined: Not reported
Actual Return to Compliance Date: Not reported
Return to Compliance Qualifier: Not reported
Violation Responsible Agency: Not reported
Scheduled Compliance Date: Not reported
Enforcement Identifier: Not reported
Date of Enforcement Action: Not reported
Enforcement Responsible Agency: Not reported
Enforcement Docket Number: Not reported
Enforcement Attorney: Not reported
Corrective Action Component: Not reported
Appeal Initiated Date: Not reported
Appeal Resolution Date: Not reported
Disposition Status Date: Not reported
Disposition Status: Not reported
Disposition Status Description: Not reported
Consent/Final Order Sequence Number:Not reported
Consent/Final Order Respondent Name: Not reported
Consent/Final Order Lead Agency: Not reported
Enforcement Type: Not reported
Enforcement Responsible Person: Not reported
Enforcement Responsible Sub-Organization: Not reported
SEP Sequence Number: Not reported
SEP Expenditure Amount: Not reported
SEP Scheduled Completion Date: Not reported
SEP Actual Date: Not reported
SEP Defaulted Date: Not reported
SEP Type: Not reported
SEP Type Description: Not reported
Proposed Amount: Not reported
Final Monetary Amount: Not reported
Paid Amount: Not reported
Final Count: Not reported
Final Amount: Not reported

Found Violation: No
Agency Which Determined Violation: Not reported
Violation Short Description: Not reported
Date Violation was Determined: Not reported
Actual Return to Compliance Date: Not reported
Return to Compliance Qualifier: Not reported
Violation Responsible Agency: Not reported

ST CLARE HOSPITAL (Continued) **1000878775**

Scheduled Compliance Date:	Not reported
Enforcement Identifier:	Not reported
Date of Enforcement Action:	Not reported
Enforcement Responsible Agency:	Not reported
Enforcement Docket Number:	Not reported
Enforcement Attorney:	Not reported
Corrective Action Component:	Not reported
Appeal Initiated Date:	Not reported
Appeal Resolution Date:	Not reported
Disposition Status Date:	Not reported
Disposition Status:	Not reported
Disposition Status Description:	Not reported
Consent/Final Order Sequence Number:	Not reported
Consent/Final Order Respondent Name:	Not reported
Consent/Final Order Lead Agency:	Not reported
Enforcement Type:	Not reported
Enforcement Responsible Person:	Not reported
Enforcement Responsible Sub-Organization:	Not reported
SEP Sequence Number:	Not reported
SEP Expenditure Amount:	Not reported
SEP Scheduled Completion Date:	Not reported
SEP Actual Date:	Not reported
SEP Defaulted Date:	Not reported
SEP Type:	Not reported
SEP Type Description:	Not reported
Proposed Amount:	Not reported
Final Monetary Amount:	Not reported
Paid Amount:	Not reported
Final Count:	Not reported
Final Amount:	Not reported

Found Violation:	No
Agency Which Determined Violation:	Not reported
Violation Short Description:	Not reported
Date Violation was Determined:	Not reported
Actual Return to Compliance Date:	Not reported
Return to Compliance Qualifier:	Not reported
Violation Responsible Agency:	Not reported
Scheduled Compliance Date:	Not reported
Enforcement Identifier:	Not reported
Date of Enforcement Action:	Not reported
Enforcement Responsible Agency:	Not reported
Enforcement Docket Number:	Not reported
Enforcement Attorney:	Not reported
Corrective Action Component:	Not reported
Appeal Initiated Date:	Not reported
Appeal Resolution Date:	Not reported
Disposition Status Date:	Not reported
Disposition Status:	Not reported
Disposition Status Description:	Not reported
Consent/Final Order Sequence Number:	Not reported
Consent/Final Order Respondent Name:	Not reported
Consent/Final Order Lead Agency:	Not reported
Enforcement Type:	Not reported
Enforcement Responsible Person:	Not reported
Enforcement Responsible Sub-Organization:	Not reported
SEP Sequence Number:	Not reported

ST CLARE HOSPITAL (Continued) **1000878775**

SEP Expenditure Amount:	Not reported
SEP Scheduled Completion Date:	Not reported
SEP Actual Date:	Not reported
SEP Defaulted Date:	Not reported
SEP Type:	Not reported
SEP Type Description:	Not reported
Proposed Amount:	Not reported
Final Monetary Amount:	Not reported
Paid Amount:	Not reported
Final Count:	Not reported
Final Amount:	Not reported

Evaluation Action Summary:

Evaluation Date:	20081031
Evaluation Responsible Agency:	State
Found Violation:	No
Evaluation Type Description:	COMPLIANCE ASSISTANCE VISIT
Evaluation Responsible Person Identifier:	WANSB
Evaluation Responsible Sub-Organization:	SW
Actual Return to Compliance Date:	Not reported
Scheduled Compliance Date:	Not reported
Date of Request:	Not reported
Date Response Received:	Not reported
Request Agency:	Not reported
Former Citation:	Not reported

Evaluation Date:	20081112
Evaluation Responsible Agency:	State
Found Violation:	No
Evaluation Type Description:	COMPLIANCE ASSISTANCE VISIT
Evaluation Responsible Person Identifier:	WANSB
Evaluation Responsible Sub-Organization:	SW
Actual Return to Compliance Date:	Not reported
Scheduled Compliance Date:	Not reported
Date of Request:	Not reported
Date Response Received:	Not reported
Request Agency:	Not reported
Former Citation:	Not reported

Evaluation Date:	19931004
Evaluation Responsible Agency:	State
Found Violation:	No
Evaluation Type Description:	COMPLIANCE ASSISTANCE VISIT
Evaluation Responsible Person Identifier:	WAEPF
Evaluation Responsible Sub-Organization:	SW
Actual Return to Compliance Date:	Not reported
Scheduled Compliance Date:	Not reported
Date of Request:	Not reported
Date Response Received:	Not reported
Request Agency:	Not reported
Former Citation:	Not reported

UST:

Name:	ST. CLARE HOSPITAL
Address:	11315 BRIDGEPORT WAY SW

ST CLARE HOSPITAL (Continued) **1000878775**

City:	LAKEWOOD
Zip:	98499
Facility ID:	26364812
Site Id:	97723
Decimal Latitude:	47.154528
Decimal Longitude:	-122.500028
Tank Name:	1
Tag Number:	A8442
Tank Status:	Removed
Tank Status Date:	07/12/2004
Tank Install Date:	09/12/1988
Tank Closure Date:	08/17/2004
Capacity Range:	10,000 to 19,999 Gallons
Tank Permit Expiration Date:	Not reported
Tank Upgrade Date:	12/15/1998
Tank Spill Prevention:	Spill Bucket/Spill Box
Tank Overfill Prevention:	Automatic Shutoff (fill pipe)
Tank Material:	Dielectric Coated Steel
Tank Construction:	Single Wall Tank
Tank Tightness Test:	Annual
Tank Corrosion Protection:	Sacrificial Anode
Tank Manifold:	Not reported
Tank Release Detection:	Manual Inventory Control (daily)
Tank SFC Type:	Not reported
Pipe Material:	Fiberglass
Pipe Construction:	Other
Pipe Primary Release Detection:	Safe Suction (No Leak Detection)
Pipe Second Release Detection:	Not reported
Pipe Corrosion Protection:	Corrosion Resistant
Pipe Pumping System:	Not reported
Responsible Unit:	Southwest
Dispencer/Pump SFC Type:	Not reported
Region:	Southwest
Is Active:	Yes
Actual Capacity:	10000
Pipe Install Date:	Not reported
Turbine Sump Construction:	Not reported
Compart Number:	1
Stored Substance:	Diesel
Used Substance:	Emergency Power Generation
Compart Capacity:	10000
Name:	ST. CLARE HOSPITAL
Address:	11315 BRIDGEPORT WAY SW
City:	LAKEWOOD
Zip:	98499
Tank Name:	DIESEL
Tag Number:	A8442
Tank Status:	Operational
Tank Status Date:	06/27/2005
Tank Install Date:	06/29/2004
Tank Closure Date:	Not reported
Capacity Range:	10,000 to 19,999 Gallons
Tank Permit Expiration Date:	08/31/2022
Tank Upgrade Date:	Not reported

ST CLARE HOSPITAL (Continued) **1000878775**

Tank Spill Prevention:	Spill Bucket/Spill Box
Tank Overfill Prevention:	Automatic Shutoff (fill pipe)
Tank Material:	Steel Clad with Corrosion Resistant Composite
Tank Construction:	Double Wall Tank
Tank Tightness Test:	Not reported
Tank Corrosion Protection:	Corrosion Resistant
Tank Manifold:	Not reported
Tank Release Detection:	Interstitial Monitoring
Tank SFC Type:	Sump
Pipe Material:	Flexible Piping
Pipe Construction:	Double Wall Pipe
Pipe Primary Release Detection:	Safe Suction (No Leak Detection)
Pipe Second Release Detection:	Not reported
Pipe Corrosion Protection:	Corrosion Resistant
Pipe Pumping System:	Safe Suction
Responsible Unit:	Southwest
Dispencer/Pump SFC Type:	Not in contact with soil
Region:	Southwest
Is Active:	Yes
Actual Capacity:	12000
Pipe Install Date:	Not reported
Turbine Sump Construction:	Not reported
Compart Number:	1
Stored Substance:	Diesel
Used Substance:	Emergency Power Generation
Compart Capacity:	12000

ALLSITES:

Name:	ST CLARE HOSPITAL
Facility Id:	26364812

Interaction:	35010
Interaction 1:	I
Interaction 2:	HWG
Ecology Program:	HAZWASTE
Program Data:	TURBOWASTE
Facility Alt.:	Not reported
Program ID:	WAD988521001
Date Interaction:	1993-05-10 00:00:00
Date Interaction 3:	Hazardous Waste Generator
Latitude:	47.154522424
Longitude:	-122.50001318699999

Interaction:	35009
Interaction 1:	A
Interaction 2:	UST
Ecology Program:	TOXICS
Program Data:	UST
Facility Alt.:	Not reported
Program ID:	97723
Date Interaction:	1988-09-12 00:00:00
Date Interaction 3:	Underground Storage Tank
Latitude:	47.154522424
Longitude:	-122.50001318699999

ST CLARE HOSPITAL (Continued) **1000878775**

Interaction:	103099
Interaction 1:	A
Interaction 2:	TIER2
Ecology Program:	HAZWASTE
Program Data:	EPCRA
Facility Alt.:	St Clare Hospital
Program ID:	WAD988521001
Date Interaction:	2012-03-02 00:00:00
Date Interaction 3:	Emergency/Haz Chem Rpt TI
Latitude:	47.154522424
Longitude:	-122.50001318699999

Interaction:	35011
Interaction 1:	I
Interaction 2:	HWOTHER
Ecology Program:	HAZWASTE
Program Data:	TURBOWASTE
Facility Alt.:	Not reported
Program ID:	WAD988521001
Date Interaction:	2003-12-31 00:00:00
Date Interaction 3:	Haz Waste Management Acti
Latitude:	47.154522424
Longitude:	-122.50001318699999

Interaction:	35012
Interaction 1:	A
Interaction 2:	HWG
Ecology Program:	HAZWASTE
Program Data:	TURBOWASTE
Facility Alt.:	St Clare Hospital
Program ID:	WAD988521001
Date Interaction:	2008-12-31 00:00:00
Date Interaction 3:	Hazardous Waste Generator
Latitude:	47.154522424
Longitude:	-122.50001318699999

ICIS:

Enforcement Action ID:	10-2016-0141
FRS ID:	110005386509
Action Name:	Saint Clare Hospital
Facility Name:	ST CLARE HOSPITAL
Facility Address:	11315 BRIDGEPORT WAY SW LAKEWOOD, WA 98499
Enforcement Action Type:	RCRA 9006 AO For Comp And/Or Pen (UST) - UST Expedited Settlement Program
Facility County:	PIERCE
Program System Acronym:	ICIS
Enforcement Action Forum Desc:	Administrative - Formal
EA Type Code:	9006E
Facility SIC Code:	Not reported
Federal Facility ID:	Not reported
Latitude in Decimal Degrees:	47.154683
Longitude in Decimal Degrees:	-122.502136
Permit Type Desc:	Not reported
Program System Acronym:	3600179748

ST CLARE HOSPITAL (Continued) **1000878775**

Facility NAICS Code: 622110
Tribal Land Code: Not reported

FINDS:
Registry ID: 110070747131

Click Here:

Environmental Interest/Information System:
HAZARDOUS WASTE BIENNIAL REPORTER
Registry ID: 110005386509

Click Here:

Environmental Interest/Information System:
Washington Facility / Site Identification System (WA-FSIS) provides a means to query and display data maintained by the Washington Department of Ecology. This system contains key information for each facility/site that is currently, or has been, of interest to the Air Quality, Dam Safety, Hazardous Waste, Toxics Cleanup, and Water Quality Programs.
RCRAInfo is a national information system that supports the Resource Conservation and Recovery Act (RCRA) program through the tracking of events and activities related to facilities that generate, transport, and treat, store, or dispose of hazardous waste. RCRAInfo allows RCRA program staff to track the notification, permit, compliance, and corrective action activities required under RCRA.
ICIS (Integrated Compliance Information System) is the Integrated Compliance Information System and provides a database that, when complete, will contain integrated Enforcement and Compliance information across most of EPA's programs. The vision for ICIS is to replace EPA's independent databases that contain Enforcement data with a single repository for that information. Currently, ICIS contains all Federal Administrative and Judicial enforcement actions. This information is maintained in ICIS by EPA in the Regional offices and it Headquarters. A future release of ICIS will replace the Permit Compliance System (PCS) which supports the NPDES and will integrate that information with Federal actions already in the system. ICIS also has the capability to track other activities occurring in the Region that support Compliance and Enforcement programs. These include; Incident Tracking, Compliance Assistance, and Compliance Monitoring.
US EPA RACT/BACT/LAER Clearinghouse (RBLC) database contains case-specific information on the "Best Available" air pollution technologies that have been required to reduce the emission of air pollutants from stationary sources (e.g., power plants, steel mills, chemical plants, etc.). RACT, or Reasonably Available Control Technology, is required on existing sources in areas that are not meeting national ambient air quality standards. BACT, or Best Available Control Technology, is required on major new or modified sources in clean areas. LAER, or Lowest Achievable Emission Rate, is required on major new or modified sources in non-attainment areas.

Click this hyperlink while viewing on your computer to access additional FINDS: detail in the EDR Site Report.

ECHO:
Envid: 1000878775

ST CLARE HOSPITAL (Continued) **1000878775**

Registry ID:	110005386509
DFR URL:	http://echo.epa.gov/detailed-facility-report?fid=110005386509
Name:	ST CLARE HOSPITAL
Address:	11315 BRIDGEPORT WAY SW
City,State,Zip:	TACOMA, WA 98499

WA MANIFEST:

Name:	ST CLARE HOSPITAL
Address:	11315 BRIDGEPORT WAY SW
City,State,Zip:	TACOMA, WA 98499
Facility Address 2:	Not reported
Facility ID:	26364812
EPA ID:	WAD988521001
NAICS:	622110
State Waste Code Desc:	Not reported
Federal Waste Code Desc:	U001,U002,U010,U035,U044,U058,U059,U080,U129,U154,U165
Form Comm:	Not reported
Data Year:	2017
Permit by Rule:	False
Mailing Address 2:	Not reported
Treatment by Generator:	False
Mixed Radioactive Waste:	False
Importer of Hazardous Waste:	False
Immediate Recycler:	False
Treatment/Storage/Disposal/Recycling Facility:	False
Generator of Dangerous Fuel Waste:	False
Generator Marketing to Burner:	False
Other Marketers (i.e., blender, distributor, etc.):	False
Utility Boiler Burner:	False
Industry Boiler Burner:	False
Industrial Furnace:	False
Smelter Defferal:	False
Universal Waste:	Not reported
Off-Specification:	Not reported
LN Address 2:	Not reported
Tax Reg #:	601247505
Business Type:	Not reported
Mail Name:	Not reported
Mailing Address:	11315 BRIDGEPORT WAY SW
Mailing City,State,Zip:	LAKEWOOD, WA 98499
Legal Organization Name:	Franciscan Health System
Legal Organization Type:	County
Legal Contact:	Not reported
Legal Address:	1717 SOUTH J STREET
Legal Address 2:	Not reported
Legal City,State,Zip:	TACOMA, WA 98405
Legal Phone Number:	(253)552-4102
Legal Effective Date:	08/19/1996
Land Organization Name:	Franciscan Health System
Land Organization Type:	County
Land Contact:	Not reported
Land Address:	1717 SOUTH J STREET
Land City,State,Zip:	TACOMA, WA 98405
Land Phone Number:	(253)552-4102
Operator Organization Name:	Ricketts, Art
Operator Organization Type:	County
Operator:	Not reported

ST CLARE HOSPITAL (Continued) **1000878775**

Operator Address:	11315 BRIDGEPORT WAY SW
Operator Address 2:	Not reported
Operator City,State,Zip:	LAKEWOOD, WA 98499
Operator Phone Number:	(253)985-6963
Operator Effective Date:	08/19/1996
Site Contact:	Not reported
Site Contact Address:	Not reported
Contact City,State,Zip:	Not reported
Site Contact Phone Number:	Not reported
Site Contact Email:	Not reported
Gen Status Code:	SQG
Monthly Generation:	False
Batch Generation:	True
One Time Generation:	False
Transport Own Waste:	False
Tranports Other Waste:	False
Recycler Onsite:	False
Transfer Facility:	False
Other Exemption:	Not reported
UW Battery Gen:	False
Used Oil Transporter:	False
Used Oil Transfer Facility:	False
Used Oil Processor:	False
Used Oil Refiner:	False
Used Oil Fuel Marketer Directs Shipments:	False
Used Oil Fuel Marketer Meets Specs:	False
Site Contact Address 2:	Not reported
SIC Code:	Not reported
CRK Number:	Not reported
Active:	Not reported
CAS Number:	Not reported
Chemical Name:	Not reported
EHS:	Not reported
EHS CAS Number:	Not reported
EHS Name:	Not reported

Name:	ST CLARE HOSPITAL
Address:	11315 BRIDGEPORT WAY SW
City,State,Zip:	TACOMA, WA 98499-0998
Facility Address 2:	Not reported
Facility ID:	26364812
EPA ID:	WAD988521001
NAICS:	622110
State Waste Code Desc:	Not reported
Federal Waste Code Desc:	U001,U002,U010,U035,U044,U058,U059,U080,U129,U154,U165
Form Comm:	Not reported
Data Year:	2017
Permit by Rule:	False
Mailing Address 2:	Not reported
Treatment by Generator:	False
Mixed Radioactive Waste:	False
Importer of Hazardous Waste:	False
Immediate Recycler:	False
Treatment/Storage/Disposal/Recycling Facility:	False
Generator of Dangerous Fuel Waste:	False
Generator Marketing to Burner:	False
Other Marketers (i.e., blender, distributor, etc.):	False

ST CLARE HOSPITAL (Continued) **1000878775**

Utility Boiler Burner:	False
Industry Boiler Burner:	False
Industrial Furnace:	False
Smelter Defferal:	False
Universal Waste:	Not reported
Off-Specification:	Not reported
LN Address 2:	Not reported
Tax Reg #:	601247505
Business Type:	Not reported
Mail Name:	St Clare Hospital
Mailing Address:	11315 BRIDGEPORT WAY SW
Mailing City,State,Zip:	LAKEWOOD, WA 98499-3004
Legal Organization Name:	Franciscan Health System
Legal Organization Type:	County
Legal Contact:	Not reported
Legal Address:	1717 SOUTH J STREET
Legal Address 2:	Not reported
Legal City,State,Zip:	TACOMA, WA 98405-4933
Legal Phone Number:	(253)552-4102
Legal Effective Date:	08/19/1996
Land Organization Name:	Franciscan Health System
Land Organization Type:	County
Land Contact:	Not reported
Land Address:	1717 SOUTH J STREET
Land City,State,Zip:	TACOMA, WA 98405-4933
Land Phone Number:	(253)552-4102
Operator Organization Name:	Not reported
Operator Organization Type:	County
Operator:	Art Ricketts
Operator Address:	11315 BRIDGEPORT WAY SW
Operator Address 2:	Not reported
Operator City,State,Zip:	LAKEWOOD, WA 98499-3004
Operator Phone Number:	(253)985-6963
Operator Effective Date:	08/19/1996
Site Contact:	Art Ricketts
Site Contact Address:	11315 BRIDGEPORT WAY SW
Contact City,State,Zip:	LAKEWOOD, WA 98499-3004
Site Contact Phone Number:	253-985-6963
Site Contact Email:	artricketts@chifranciscan.org
Gen Status Code:	SQG
Monthly Generation:	False
Batch Generation:	True
One Time Generation:	False
Transport Own Waste:	False
Tranports Other Waste:	False
Recycler Onsite:	False
Transfer Facility:	False
Other Exemption:	Not reported
UW Battery Gen:	False
Used Oil Transporter:	False
Used Oil Transfer Facility:	False
Used Oil Processor:	False
Used Oil Refiner:	False
Used Oil Fuel Marketer Directs Shipments:	False
Used Oil Fuel Marketer Meets Specs:	False
Site Contact Address 2:	Not reported
SIC Code:	Not reported

ST CLARE HOSPITAL (Continued) **1000878775**

CRK Number:	Not reported
Active:	Not reported
CAS Number:	Not reported
Chemical Name:	Not reported
EHS:	Not reported
EHS CAS Number:	Not reported
EHS Name:	Not reported
Name:	ST CLARE HOSPITAL
Address:	11315 BRIDGEPORT WAY SW
City,State,Zip:	TACOMA, WA 98499-0998
Facility Address 2:	Not reported
Facility ID:	26364812
EPA ID:	WAD988521001
NAICS:	622110
State Waste Code Desc:	Not reported
Federal Waste Code Desc:	D001,U002,U010,U035,U044,U058,U059,U080,U129,U154,U165
Form Comm:	Not reported
Data Year:	2016
Permit by Rule:	False
Mailing Address 2:	Not reported
Treatment by Generator:	False
Mixed Radioactive Waste:	False
Importer of Hazardous Waste:	False
Immediate Recycler:	False
Treatment/Storage/Disposal/Recycling Facility:	False
Generator of Dangerous Fuel Waste:	False
Generator Marketing to Burner:	False
Other Marketers (i.e., blender, distributor, etc.):	False
Utility Boiler Burner:	False
Industry Boiler Burner:	False
Industrial Furnace:	False
Smelter Defferal:	False
Universal Waste:	Not reported
Off-Specification:	Not reported
LN Address 2:	Not reported
Tax Reg #:	601247505
Business Type:	Not reported
Mail Name:	St Clare Hospital
Mailing Address:	11315 BRIDGEPORT WAY SW
Mailing City,State,Zip:	LAKEWOOD, WA 98499-3004
Legal Organization Name:	Franciscan Health System
Legal Organization Type:	County
Legal Contact:	Not reported
Legal Address:	1717 SOUTH J STREET
Legal Address 2:	Not reported
Legal City,State,Zip:	TACOMA, WA 98405-4933
Legal Phone Number:	(253)552-4102
Legal Effective Date:	08/19/1996
Land Organization Name:	Franciscan Health System
Land Organization Type:	County
Land Contact:	Not reported
Land Address:	1717 SOUTH J STREET
Land City,State,Zip:	TACOMA, WA 98405-4933
Land Phone Number:	(253)552-4102
Operator Organization Name:	Not reported
Operator Organization Type:	County

ST CLARE HOSPITAL (Continued) **1000878775**

Operator:	Art Ricketts
Operator Address:	11315 BRIDGEPORT WAY SW
Operator Address 2:	Not reported
Operator City,State,Zip:	LAKEWOOD, WA 98499-3004
Operator Phone Number:	(253)985-6963
Operator Effective Date:	08/19/1996
Site Contact:	Art Ricketts
Site Contact Address:	11315 BRIDGEPORT WAY SW
Contact City,State,Zip:	LAKEWOOD, WA 98499-3004
Site Contact Phone Number:	253-985-6963
Site Contact Email:	artricketts@chifranciscan.org
Gen Status Code:	SQG
Monthly Generation:	False
Batch Generation:	True
One Time Generation:	False
Transport Own Waste:	False
Tranports Other Waste:	False
Recycler Onsite:	False
Transfer Facility:	False
Other Exemption:	Not reported
UW Battery Gen:	False
Used Oil Transporter:	False
Used Oil Transfer Facility:	False
Used Oil Processor:	False
Used Oil Refiner:	False
Used Oil Fuel Marketer Directs Shipments:	False
Used Oil Fuel Marketer Meets Specs:	False
Site Contact Address 2:	Not reported
SIC Code:	Not reported
CRK Number:	Not reported
Active:	Not reported
CAS Number:	Not reported
Chemical Name:	Not reported
EHS:	Not reported
EHS CAS Number:	Not reported
EHS Name:	Not reported

Name:	ST CLARE HOSPITAL
Address:	11315 BRIDGEPORT WAY SW
City,State,Zip:	TACOMA, WA 98499-0998
Facility Address 2:	Not reported
Facility ID:	26364812
EPA ID:	WAD988521001
NAICS:	622110
State Waste Code Desc:	Not reported
Federal Waste Code Desc:	D001,U002,U010,U035,U044,U058,U059,U080,U129,U154,U165
Form Comm:	Not reported
Data Year:	2015
Permit by Rule:	False
Mailing Address 2:	Not reported
Treatment by Generator:	False
Mixed Radioactive Waste:	False
Importer of Hazardous Waste:	False
Immediate Recycler:	False
Treatment/Storage/Disposal/Recycling Facility:	False
Generator of Dangerous Fuel Waste:	False
Generator Marketing to Burner:	False

ST CLARE HOSPITAL (Continued) **1000878775**

Other Marketers (i.e., blender, distributor, etc.):	False
Utility Boiler Burner:	False
Industry Boiler Burner:	False
Industrial Furnace:	False
Smelter Defferal:	False
Universal Waste:	Not reported
Off-Specification:	Not reported
LN Address 2:	Not reported
Tax Reg #:	601247505
Business Type:	Not reported
Mail Name:	St Clare Hospital
Mailing Address:	11315 BRIDGEPORT WAY SW
Mailing City,State,Zip:	LAKEWOOD, WA 98499-3004
Legal Organization Name:	Franciscan Health System
Legal Organization Type:	County
Legal Contact:	Not reported
Legal Address:	1717 SOUTH J STREET
Legal Address 2:	Not reported
Legal City,State,Zip:	TACOMA, WA 98405-4933
Legal Phone Number:	(253)552-4102
Legal Effective Date:	08/19/1996
Land Organization Name:	Franciscan Health System
Land Organization Type:	County
Land Contact:	Not reported
Land Address:	1717 SOUTH J STREET
Land City,State,Zip:	TACOMA, WA 98405-4933
Land Phone Number:	(253)552-4102
Operator Organization Name:	Not reported
Operator Organization Type:	County
Operator:	Art Ricketts
Operator Address:	11315 BRIDGEPORT WAY SW
Operator Address 2:	Not reported
Operator City,State,Zip:	LAKEWOOD, WA 98499-3004
Operator Phone Number:	(253)985-6963
Operator Effective Date:	08/19/1996
Site Contact:	Art Ricketts
Site Contact Address:	11315 BRIDGEPORT WAY SW
Contact City,State,Zip:	LAKEWOOD, WA 98499-3004
Site Contact Phone Number:	253-985-6963
Site Contact Email:	artricketts@chifranciscan.org
Gen Status Code:	SQG
Monthly Generation:	False
Batch Generation:	True
One Time Generation:	False
Transport Own Waste:	False
Tranports Other Waste:	False
Recycler Onsite:	False
Transfer Facility:	False
Other Exemption:	Not reported
UW Battery Gen:	False
Used Oil Transporter:	False
Used Oil Transfer Facility:	False
Used Oil Processor:	False
Used Oil Refiner:	False
Used Oil Fuel Marketer Directs Shipments:	False
Used Oil Fuel Marketer Meets Specs:	False
Site Contact Address 2:	Not reported

ST CLARE HOSPITAL (Continued) **1000878775**

SIC Code:	Not reported
CRK Number:	Not reported
Active:	Not reported
CAS Number:	Not reported
Chemical Name:	Not reported
EHS:	Not reported
EHS CAS Number:	Not reported
EHS Name:	Not reported
Name:	ST CLARE HOSPITAL
Address:	11315 BRIDGEPORT WAY SW
City,State,Zip:	TACOMA, WA 98499-0998
Facility Address 2:	Not reported
Facility ID:	26364812
EPA ID:	WAD988521001
NAICS:	622110
State Waste Code Desc:	Not reported
Federal Waste Code Desc:	U001,U002,U035,U058,U059,U080,U129,U154,U165,U010,U044
Form Comm:	Not reported
Data Year:	2014
Permit by Rule:	False
Mailing Address 2:	Not reported
Treatment by Generator:	False
Mixed Radioactive Waste:	False
Importer of Hazardous Waste:	False
Immediate Recycler:	False
Treatment/Storage/Disposal/Recycling Facility:	False
Generator of Dangerous Fuel Waste:	False
Generator Marketing to Burner:	False
Other Marketers (i.e., blender, distributor, etc.):	False
Utility Boiler Burner:	False
Industry Boiler Burner:	False
Industrial Furnace:	False
Smelter Defferal:	False
Universal Waste:	Not reported
Off-Specification:	Not reported
LN Address 2:	Not reported
Tax Reg #:	601247505
Business Type:	Not reported
Mail Name:	St Clare Hospital
Mailing Address:	11315 BRIDGEPORT WAY SW
Mailing City,State,Zip:	LAKEWOOD, WA 98499-3004
Legal Organization Name:	Franciscan Health System
Legal Organization Type:	County
Legal Contact:	Not reported
Legal Address:	1717 SOUTH J STREET
Legal Address 2:	Not reported
Legal City,State,Zip:	TACOMA, WA 98405-4933
Legal Phone Number:	(253)552-4102
Legal Effective Date:	08/19/1996
Land Organization Name:	Franciscan Health System
Land Organization Type:	County
Land Contact:	Not reported
Land Address:	1717 SOUTH J STREET
Land City,State,Zip:	TACOMA, WA 98405-4933
Land Phone Number:	(253)552-4102
Operator Organization Name:	Not reported

ST CLARE HOSPITAL (Continued) **1000878775**

Operator Organization Type:	County
Operator:	Art Ricketts
Operator Address:	11315 BRIDGEPORT WAY SW
Operator Address 2:	Not reported
Operator City,State,Zip:	LAKEWOOD, WA 98499-3004
Operator Phone Number:	(360)581-6963
Operator Effective Date:	08/19/1996
Site Contact:	Art Ricketts
Site Contact Address:	11315 BRIDGEPORT WAY SW
Contact City,State,Zip:	LAKEWOOD, WA 98499-3004
Site Contact Phone Number:	253581-6963
Site Contact Email:	artricketts@chiwest.com
Gen Status Code:	SQG
Monthly Generation:	True
Batch Generation:	False
One Time Generation:	False
Transport Own Waste:	False
Tranports Other Waste:	False
Recycler Onsite:	False
Transfer Facility:	False
Other Exemption:	Not reported
UW Battery Gen:	False
Used Oil Transporter:	False
Used Oil Transfer Facility:	False
Used Oil Processor:	False
Used Oil Refiner:	False
Used Oil Fuel Marketer Directs Shipments:	False
Used Oil Fuel Marketer Meets Specs:	False
Site Contact Address 2:	Not reported
SIC Code:	Not reported
CRK Number:	Not reported
Active:	Not reported
CAS Number:	Not reported
Chemical Name:	Not reported
EHS:	Not reported
EHS CAS Number:	Not reported
EHS Name:	Not reported
Name:	ST CLARE HOSPITAL
Address:	11315 BRIDGEPORT WAY SW
City,State,Zip:	TACOMA, WA 98499-0998
Facility Address 2:	Not reported
Facility ID:	26364812
EPA ID:	WAD988521001
NAICS:	622110
State Waste Code Desc:	Not reported
Federal Waste Code Desc:	D001, U002, U010, U035, U044, U058, U059, U080, U129, U154, U165,
Form Comm:	Not reported
Data Year:	2013
Permit by Rule:	False
Mailing Address 2:	Not reported
Treatment by Generator:	False
Mixed Radioactive Waste:	False
Importer of Hazardous Waste:	False
Immediate Recycler:	False
Treatment/Storage/Disposal/Recycling Facility:	False
Generator of Dangerous Fuel Waste:	False

ST CLARE HOSPITAL (Continued) **1000878775**

Generator Marketing to Burner:	False
Other Marketers (i.e., blender, distributor, etc.):	False
Utility Boiler Burner:	False
Industry Boiler Burner:	False
Industrial Furnace:	False
Smelter Defferal:	False
Universal Waste:	Not reported
Off-Specification:	Not reported
LN Address 2:	Not reported
Tax Reg #:	601247505
Business Type:	Not reported
Mail Name:	St Clare Hospital
Mailing Address:	11315 BRIDGEPORT WAY SW
Mailing City,State,Zip:	LAKEWOOD, WA 98499-3004
Legal Organization Name:	Franciscan Health System
Legal Organization Type:	County
Legal Contact:	Not reported
Legal Address:	1717 SOUTH J STREET
Legal Address 2:	Not reported
Legal City,State,Zip:	TACOMA, WA 98405-4933
Legal Phone Number:	(253)552-4102
Legal Effective Date:	08/19/1996
Land Organization Name:	Franciscan Health System
Land Organization Type:	County
Land Contact:	Not reported
Land Address:	1717 SOUTH J STREET
Land City,State,Zip:	TACOMA, WA 98405-4933
Land Phone Number:	(253)552-4102
Operator Organization Name:	Not reported
Operator Organization Type:	County
Operator:	Art Ricketts
Operator Address:	11315 BRIDGEPORT WAY SW
Operator Address 2:	Not reported
Operator City,State,Zip:	LAKEWOOD, WA 98499-3004
Operator Phone Number:	(360)581-6963
Operator Effective Date:	08/19/1996
Site Contact:	Art Ricketts
Site Contact Address:	11315 BRIDGEPORT WAY SW
Contact City,State,Zip:	LAKEWOOD, WA 98499-3004
Site Contact Phone Number:	253581-6963
Site Contact Email:	artricketts@chiwest.com
Gen Status Code:	SQG
Monthly Generation:	True
Batch Generation:	False
One Time Generation:	False
Transport Own Waste:	False
Tranports Other Waste:	False
Recycler Onsite:	False
Transfer Facility:	False
Other Exemption:	Not reported
UW Battery Gen:	False
Used Oil Transporter:	False
Used Oil Transfer Facility:	False
Used Oil Processor:	False
Used Oil Refiner:	False
Used Oil Fuel Marketer Directs Shipments:	False
Used Oil Fuel Marketer Meets Specs:	False

ST CLARE HOSPITAL (Continued) **1000878775**

Site Contact Address 2:	Not reported
SIC Code:	Not reported
CRK Number:	Not reported
Active:	Not reported
CAS Number:	Not reported
Chemical Name:	Not reported
EHS:	Not reported
EHS CAS Number:	Not reported
EHS Name:	Not reported
Name:	ST CLARE HOSPITAL
Address:	11315 BRIDGEPORT WAY SW
City,State,Zip:	TACOMA, WA 98499-0998
Facility Address 2:	Not reported
Facility ID:	26364812
EPA ID:	WAD988521001
NAICS:	622110
State Waste Code Desc:	Not reported
Federal Waste Code Desc:	D001, U002, U035, U058, U059,, U080, U129, U154, U165, U010, U044
Form Comm:	Not reported
Data Year:	2012
Permit by Rule:	False
Mailing Address 2:	Not reported
Treatment by Generator:	False
Mixed Radioactive Waste:	False
Importer of Hazardous Waste:	False
Immediate Recycler:	False
Treatment/Storage/Disposal/Recycling Facility:	False
Generator of Dangerous Fuel Waste:	False
Generator Marketing to Burner:	False
Other Marketers (i.e., blender, distributor, etc.):	False
Utility Boiler Burner:	False
Industry Boiler Burner:	False
Industrial Furnace:	False
Smelter Defferal:	False
Universal Waste:	Not reported
Off-Specification:	Not reported
LN Address 2:	Not reported
Tax Reg #:	601247505
Business Type:	Not reported
Mail Name:	St Clare Hospital
Mailing Address:	11315 BRIDGEPORT WAY SW
Mailing City,State,Zip:	LAKEWOOD, WA 98499-3004
Legal Organization Name:	Franciscan Health System
Legal Organization Type:	County
Legal Contact:	Not reported
Legal Address:	1717 SOUTH J STREET
Legal Address 2:	Not reported
Legal City,State,Zip:	TACOMA, WA 98405-4933
Legal Phone Number:	(253)552-4102
Legal Effective Date:	08/19/1996
Land Organization Name:	Franciscan Health System
Land Organization Type:	County
Land Contact:	Not reported
Land Address:	1717 SOUTH J STREET
Land City,State,Zip:	TACOMA, WA 98405-4933
Land Phone Number:	(253)552-4102

ST CLARE HOSPITAL (Continued) **1000878775**

Operator Organization Name:	Not reported
Operator Organization Type:	County
Operator:	Art Ricketts
Operator Address:	11315 BRIDGEPORT WAY SW
Operator Address 2:	Not reported
Operator City,State,Zip:	LAKEWOOD, WA 98499-3004
Operator Phone Number:	(360)581-6963
Operator Effective Date:	08/19/1996
Site Contact:	Art Ricketts
Site Contact Address:	11315 BRIDGEPORT WAY SW
Contact City,State,Zip:	LAKEWOOD, WA 98499-3004
Site Contact Phone Number:	253581-6963
Site Contact Email:	artricketts@chiwest.com
Gen Status Code:	SQG
Monthly Generation:	True
Batch Generation:	False
One Time Generation:	False
Transport Own Waste:	False
Tranports Other Waste:	False
Recycler Onsite:	False
Transfer Facility:	False
Other Exemption:	Not reported
UW Battery Gen:	False
Used Oil Transporter:	False
Used Oil Transfer Facility:	False
Used Oil Processor:	False
Used Oil Refiner:	False
Used Oil Fuel Marketer Directs Shipments:	False
Used Oil Fuel Marketer Meets Specs:	False
Site Contact Address 2:	Not reported
SIC Code:	Not reported
CRK Number:	Not reported
Active:	Not reported
CAS Number:	Not reported
Chemical Name:	Not reported
EHS:	Not reported
EHS CAS Number:	Not reported
EHS Name:	Not reported

Name:	ST CLARE HOSPITAL
Address:	11315 BRIDGEPORT WAY SW
City,State,Zip:	TACOMA, WA 98499-0998
Facility Address 2:	Not reported
Facility ID:	26364812
EPA ID:	WAD988521001
NAICS:	622110
State Waste Code Desc:	Not reported
Federal Waste Code Desc:	D001, U002, U035, U058, U059
Form Comm:	Not reported
Data Year:	2011
Permit by Rule:	False
Mailing Address 2:	Not reported
Treatment by Generator:	False
Mixed Radioactive Waste:	False
Importer of Hazardous Waste:	False
Immediate Recycler:	False
Treatment/Storage/Disposal/Recycling Facility:	False

ST CLARE HOSPITAL (Continued) **1000878775**

Generator of Dangerous Fuel Waste:	False
Generator Marketing to Burner:	False
Other Marketers (i.e., blender, distributor, etc.):	False
Utility Boiler Burner:	False
Industry Boiler Burner:	False
Industrial Furnace:	False
Smelter Defferal:	False
Universal Waste:	Not reported
Off-Specification:	Not reported
LN Address 2:	Not reported
Tax Reg #:	601247505
Business Type:	Not reported
Mail Name:	St Clare Hospital
Mailing Address:	11315 BRIDGEPORT WAY SW
Mailing City,State,Zip:	LAKEWOOD, WA 98499-3004
Legal Organization Name:	Franciscan Health System
Legal Organization Type:	County
Legal Contact:	Not reported
Legal Address:	1717 SOUTH J STREET
Legal Address 2:	Not reported
Legal City,State,Zip:	TACOMA, WA 98405-4933
Legal Phone Number:	(253)552-4102
Legal Effective Date:	08/19/1996
Land Organization Name:	Franciscan Health System
Land Organization Type:	County
Land Contact:	Not reported
Land Address:	1717 SOUTH J STREET
Land City,State,Zip:	TACOMA, WA 98405-4933
Land Phone Number:	(253)552-4102
Operator Organization Name:	Not reported
Operator Organization Type:	County
Operator:	Art Ricketts
Operator Address:	11315 BRIDGEPORT WAY SW
Operator Address 2:	Not reported
Operator City,State,Zip:	LAKEWOOD, WA 98499-3004
Operator Phone Number:	(360)581-6963
Operator Effective Date:	08/19/1996
Site Contact:	Art Ricketts
Site Contact Address:	11315 BRIDGEPORT WAY SW
Contact City,State,Zip:	LAKEWOOD, WA 98499-3004
Site Contact Phone Number:	253581-6963
Site Contact Email:	artricketts@chiwest.com
Gen Status Code:	SQG
Monthly Generation:	False
Batch Generation:	True
One Time Generation:	False
Transport Own Waste:	False
Tranports Other Waste:	False
Recycler Onsite:	False
Transfer Facility:	False
Other Exemption:	Not reported
UW Battery Gen:	False
Used Oil Transporter:	False
Used Oil Transfer Facility:	False
Used Oil Processor:	False
Used Oil Refiner:	False
Used Oil Fuel Marketer Directs Shipments:	False

ST CLARE HOSPITAL (Continued) **1000878775**

Used Oil Fuel Marketer Meets Specs:	False
Site Contact Address 2:	Not reported
SIC Code:	Not reported
CRK Number:	Not reported
Active:	Not reported
CAS Number:	Not reported
Chemical Name:	Not reported
EHS:	Not reported
EHS CAS Number:	Not reported
EHS Name:	Not reported

Name:	ST CLARE HOSPITAL
Address:	11315 BRIDGEPORT WAY SW
City,State,Zip:	TACOMA, WA 98499-0998
Facility Address 2:	Not reported
Facility ID:	26364812
EPA ID:	WAD988521001
NAICS:	622110
State Waste Code Desc:	Not reported
Federal Waste Code Desc:	Not reported
Form Comm:	Not reported
Data Year:	2010
Permit by Rule:	False
Mailing Address 2:	Not reported
Treatment by Generator:	False
Mixed Radioactive Waste:	False
Importer of Hazardous Waste:	False
Immediate Recycler:	False
Treatment/Storage/Disposal/Recycling Facility:	False
Generator of Dangerous Fuel Waste:	False
Generator Marketing to Burner:	False
Other Marketers (i.e., blender, distributor, etc.):	False
Utility Boiler Burner:	False
Industry Boiler Burner:	False
Industrial Furnace:	False
Smelter Defferal:	False
Universal Waste:	Not reported
Off-Specification:	Not reported
LN Address 2:	Not reported
Tax Reg #:	601247505
Business Type:	Not reported
Mail Name:	St Clare Hospital
Mailing Address:	11315 BRIDGEPORT WAY SW
Mailing City,State,Zip:	LAKEWOOD, WA 98499-3004
Legal Organization Name:	Franciscan Health System
Legal Organization Type:	County
Legal Contact:	Not reported
Legal Address:	1717 SOUTH J STREET
Legal Address 2:	Not reported
Legal City,State,Zip:	TACOMA, WA 98405-4933
Legal Phone Number:	(253)552-4102
Legal Effective Date:	08/19/1996
Land Organization Name:	Franciscan Health System
Land Organization Type:	County
Land Contact:	Not reported
Land Address:	1717 SOUTH J STREET
Land City,State,Zip:	TACOMA, WA 98405-4933

ST CLARE HOSPITAL (Continued) **1000878775**

Land Phone Number:	(253)552-4102
Operator Organization Name:	Not reported
Operator Organization Type:	County
Operator:	Art Ricketts
Operator Address:	11315 BRIDGEPORT WAY SW
Operator Address 2:	Not reported
Operator City,State,Zip:	LAKEWOOD, WA 98499-3004
Operator Phone Number:	(360)581-6963
Operator Effective Date:	08/19/1996
Site Contact:	Art Ricketts
Site Contact Address:	11315 BRIDGEPORT WAY SW
Contact City,State,Zip:	LAKEWOOD, WA 98499-3004
Site Contact Phone Number:	253581-6963
Site Contact Email:	artricketts@chiwest.com
Gen Status Code:	SQG
Monthly Generation:	False
Batch Generation:	True
One Time Generation:	False
Transport Own Waste:	False
Tranports Other Waste:	False
Recycler Onsite:	False
Transfer Facility:	False
Other Exemption:	Not reported
UW Battery Gen:	False
Used Oil Transporter:	False
Used Oil Transfer Facility:	False
Used Oil Processor:	False
Used Oil Refiner:	False
Used Oil Fuel Marketer Directs Shipments:	False
Used Oil Fuel Marketer Meets Specs:	False
Site Contact Address 2:	Not reported
SIC Code:	Not reported
CRK Number:	Not reported
Active:	Not reported
CAS Number:	Not reported
Chemical Name:	Not reported
EHS:	Not reported
EHS CAS Number:	Not reported
EHS Name:	Not reported

Name:	ST CLARE HOSPITAL
Address:	11315 BRIDGEPORT WAY SW
City,State,Zip:	TACOMA, WA 98499-0998
Facility Address 2:	Not reported
Facility ID:	26364812
EPA ID:	WAD988521001
NAICS:	622110
State Waste Code Desc:	Not reported
Federal Waste Code Desc:	Not reported
Form Comm:	Not reported
Data Year:	2009
Permit by Rule:	False
Mailing Address 2:	Not reported
Treatment by Generator:	False
Mixed Radioactive Waste:	False
Importer of Hazardous Waste:	False
Immediate Recycler:	False

ST CLARE HOSPITAL (Continued) **1000878775**

Treatment/Storage/Disposal/Recycling Facility:	False
Generator of Dangerous Fuel Waste:	False
Generator Marketing to Burner:	False
Other Marketers (i.e., blender, distributor, etc.):	False
Utility Boiler Burner:	False
Industry Boiler Burner:	False
Industrial Furnace:	False
Smelter Defferal:	False
Universal Waste:	Not reported
Off-Specification:	Not reported
LN Address 2:	Not reported
Tax Reg #:	601247505
Business Type:	Not reported
Mail Name:	St Clare Hospital
Mailing Address:	11315 BRIDGEPORT WAY SW
Mailing City,State,Zip:	LAKEWOOD, WA 98499-3004
Legal Organization Name:	Franciscan Health System
Legal Organization Type:	County
Legal Contact:	Not reported
Legal Address:	1717 SOUTH J STREET
Legal Address 2:	Not reported
Legal City,State,Zip:	TACOMA, WA 98405-4933
Legal Phone Number:	(253)552-4102
Legal Effective Date:	08/19/1996
Land Organization Name:	Franciscan Health System
Land Organization Type:	County
Land Contact:	Not reported
Land Address:	1717 SOUTH J STREET
Land City,State,Zip:	TACOMA, WA 98405-4933
Land Phone Number:	(253)552-4102
Operator Organization Name:	Not reported
Operator Organization Type:	County
Operator:	Art Ricketts
Operator Address:	11315 BRIDGEPORT WAY SW
Operator Address 2:	Not reported
Operator City,State,Zip:	LAKEWOOD, WA 98499-3004
Operator Phone Number:	(360)581-6963
Operator Effective Date:	08/19/1996
Site Contact:	Art Ricketts
Site Contact Address:	11315 BRIDGEPORT WAY SW
Contact City,State,Zip:	LAKEWOOD, WA 98499-3004
Site Contact Phone Number:	253581-6963
Site Contact Email:	artricketts@chiwest.com
Gen Status Code:	SQG
Monthly Generation:	False
Batch Generation:	True
One Time Generation:	False
Transport Own Waste:	False
Tranports Other Waste:	False
Recycler Onsite:	False
Transfer Facility:	False
Other Exemption:	Not reported
UW Battery Gen:	False
Used Oil Transporter:	False
Used Oil Transfer Facility:	False
Used Oil Processor:	False
Used Oil Refiner:	False

ST CLARE HOSPITAL (Continued) **1000878775**

Used Oil Fuel Marketer Directs Shipments:	False
Used Oil Fuel Marketer Meets Specs:	False
Site Contact Address 2:	Not reported
SIC Code:	Not reported
CRK Number:	Not reported
Active:	Not reported
CAS Number:	Not reported
Chemical Name:	Not reported
EHS:	Not reported
EHS CAS Number:	Not reported
EHS Name:	Not reported

Click this hyperlink while viewing on your computer to access
1 additional WA MANIFEST: record(s) in the EDR Site Report.

D17
SW
1/8-1/4
0.147 mi.
778 ft.

SKELLY PROPERTY
4925 115TH ST CT SW
LAKEWOOD, WA 98499

ALLSITES **S109824467**
N/A

Site 1 of 5 in cluster D

Relative:
Lower

Actual:
272 ft.

ALLSITES:

Name:	SKELLY PROPERTY
Facility Id:	10966
Interaction:	79244
Interaction 1:	A
Interaction 2:	RSVP
Ecology Program:	HAZWASTE
Program Data:	RSVP
Facility Alt.:	SKELLY PROPERTY
Program ID:	Not reported
Date Interaction:	2007-11-09 00:00:00
Date Interaction 3:	Revised Site Visit Progra
Latitude:	47.152607152999998
Longitude:	-122.502632586

E18
SSW
1/8-1/4
0.172 mi.
910 ft.

BEST JAPANESE AUTO REPAIR
11626 PACIFIC HWY SW
TACOMA, WA 98499

ALLSITES **1001807015**
RCRA NonGen / NLR **WAD988522835**
FINDS
ECHO

Site 1 of 2 in cluster E

Relative:
Lower

Actual:
276 ft.

ALLSITES:

Name:	BEST JAPANESE AUTO REPAIR
Facility Id:	94811592
Interaction:	73757
Interaction 1:	I
Interaction 2:	HWG
Ecology Program:	HAZWASTE
Program Data:	TURBOWASTE
Facility Alt.:	Not reported
Program ID:	WAD988522835
Date Interaction:	1993-07-20 00:00:00

BEST JAPANESE AUTO REPAIR (Continued) **1001807015**

Date Interaction 3:	Hazardous Waste Generator
Latitude:	47.151874423999999
Longitude:	-122.499385187

RCRA NonGen / NLR:

Date Form Received by Agency:	19990809
Handler Name:	BEST JAPANESE AUTO REPAIR
Handler Address:	11626 PACIFIC HWY SW
Handler City,State,Zip:	TACOMA, WA 98499
EPA ID:	WAD988522835
Contact Name:	Not reported
Contact Address:	Not reported
Contact City,State,Zip:	Not reported
Contact Telephone:	Not reported
Contact Fax:	Not reported
Contact Email:	Not reported
Contact Title:	Not reported
EPA Region:	10
Land Type:	Other
Federal Waste Generator Description:	Not a generator, verified
Non-Notifier:	Not reported
Biennial Report Cycle:	Not reported
Accessibility:	Not reported
Active Site Indicator:	Not reported
State District Owner:	WA
State District:	SWRO
Mailing Address:	11626 PACIFIC HWY SW
Mailing City,State,Zip:	TACOMA, WA 98499
Owner Name:	BEST JAPANESE AUTO REPAIR
Owner Type:	Private
Operator Name:	BEST JAPANESE AUTO REPAIR
Operator Type:	Private
Short-Term Generator Activity:	No
Importer Activity:	No
Mixed Waste Generator:	No
Transporter Activity:	No
Transfer Facility Activity:	No
Recycler Activity with Storage:	No
Small Quantity On-Site Burner Exemption:	No
Smelting Melting and Refining Furnace Exemption:	No
Underground Injection Control:	No
Off-Site Waste Receipt:	No
Universal Waste Indicator:	No
Universal Waste Destination Facility:	No
Federal Universal Waste:	No
Active Site Fed-Reg Treatment Storage and Disposal Facility:	Not reported
Active Site Converter Treatment storage and Disposal Facility:	Not reported
Active Site State-Reg Treatment Storage and Disposal Facility:	Not reported
Active Site State-Reg Handler:	---
Federal Facility Indicator:	Not reported
Hazardous Secondary Material Indicator:	NN
Sub-Part K Indicator:	Not reported
Commercial TSD Indicator:	No
Treatment Storage and Disposal Type:	Not reported
2018 GPRA Permit Baseline:	Not on the Baseline
2018 GPRA Renewals Baseline:	Not on the Baseline

BEST JAPANESE AUTO REPAIR (Continued) **1001807015**

Permit Renewals Workload Universe:	Not reported
Permit Workload Universe:	Not reported
Permit Progress Universe:	Not reported
Post-Closure Workload Universe:	Not reported
Closure Workload Universe:	Not reported
202 GPRA Corrective Action Baseline:	No
Corrective Action Workload Universe:	No
Subject to Corrective Action Universe:	No
Non-TSDFs Where RCRA CA has Been Imposed Universe:	No
TSDFs Potentially Subject to CA Under 3004 (u)/(v) Universe:	No
TSDFs Only Subject to CA under Discretionary Auth Universe:	No
Corrective Action Priority Ranking:	No NCAPS ranking
Environmental Control Indicator:	No
Institutional Control Indicator:	No
Human Exposure Controls Indicator:	N/A
Groundwater Controls Indicator:	N/A
Operating TSDF Universe:	Not reported
Full Enforcement Universe:	Not reported
Significant Non-Complier Universe:	No
Unaddressed Significant Non-Complier Universe:	No
Addressed Significant Non-Complier Universe:	No
Significant Non-Complier With a Compliance Schedule Universe:	No
Financial Assurance Required:	Not reported
Handler Date of Last Change:	20180507
Recognized Trader-Importer:	No
Recognized Trader-Exporter:	No
Importer of Spent Lead Acid Batteries:	No
Exporter of Spent Lead Acid Batteries:	No
Recycler Activity Without Storage:	No
Manifest Broker:	No
Sub-Part P Indicator:	No

Handler - Owner Operator:

Owner/Operator Indicator:	Owner
Owner/Operator Name:	SEE PAPER COPY
Legal Status:	Private
Date Became Current:	Not reported
Date Ended Current:	Not reported
Owner/Operator Address:	11626 PACIFIC HWY SW
Owner/Operator City,State,Zip:	TACOMA, WA 98499
Owner/Operator Telephone:	000-000-0000
Owner/Operator Telephone Ext:	Not reported
Owner/Operator Fax:	Not reported
Owner/Operator Email:	Not reported

Owner/Operator Indicator:	Owner
Owner/Operator Name:	BEST JAPANESE AUTO REPAIR
Legal Status:	Private
Date Became Current:	Not reported
Date Ended Current:	Not reported
Owner/Operator Address:	11626 PACIFIC HWY SW
Owner/Operator City,State,Zip:	TACOMA, WA 98499
Owner/Operator Telephone:	000-000-0000
Owner/Operator Telephone Ext:	Not reported
Owner/Operator Fax:	Not reported
Owner/Operator Email:	Not reported

BEST JAPANESE AUTO REPAIR (Continued) **1001807015**

Owner/Operator Indicator:	Owner
Owner/Operator Name:	BEST JAPANESE AUTO REPAIR
Legal Status:	Private
Date Became Current:	19960503
Date Ended Current:	Not reported
Owner/Operator Address:	11626 PACIFIC HWY SW
Owner/Operator City,State,Zip:	TACOMA, WA 98499
Owner/Operator Telephone:	000-000-0000
Owner/Operator Telephone Ext:	Not reported
Owner/Operator Fax:	Not reported
Owner/Operator Email:	Not reported

Owner/Operator Indicator:	Owner
Owner/Operator Name:	BEST JAPANESE AUTO REPAIR
Legal Status:	Private
Date Became Current:	Not reported
Date Ended Current:	Not reported
Owner/Operator Address:	11626 PACIFIC HWY SW
Owner/Operator City,State,Zip:	TACOMA, WA 98499
Owner/Operator Telephone:	000-000-0000
Owner/Operator Telephone Ext:	Not reported
Owner/Operator Fax:	Not reported
Owner/Operator Email:	Not reported

Owner/Operator Indicator:	Operator
Owner/Operator Name:	BEST JAPANESE AUTO REPAIR
Legal Status:	Private
Date Became Current:	Not reported
Date Ended Current:	Not reported
Owner/Operator Address:	11626 PACIFIC HWY SW
Owner/Operator City,State,Zip:	TACOMA, WA 98499-5175
Owner/Operator Telephone:	000-000-0000
Owner/Operator Telephone Ext:	Not reported
Owner/Operator Fax:	Not reported
Owner/Operator Email:	Not reported

Owner/Operator Indicator:	Operator
Owner/Operator Name:	BEST JAPANESE AUTO REPAIR
Legal Status:	Private
Date Became Current:	Not reported
Date Ended Current:	Not reported
Owner/Operator Address:	11626 PACIFIC HWY SW
Owner/Operator City,State,Zip:	TACOMA, WA 98499
Owner/Operator Telephone:	000-000-0000
Owner/Operator Telephone Ext:	Not reported
Owner/Operator Fax:	Not reported
Owner/Operator Email:	Not reported

Owner/Operator Indicator:	Owner
Owner/Operator Name:	BEST JAPANESE AUTO REPAIR
Legal Status:	Private
Date Became Current:	Not reported
Date Ended Current:	Not reported
Owner/Operator Address:	11626 PACIFIC HWY SW
Owner/Operator City,State,Zip:	TACOMA, WA 98499
Owner/Operator Telephone:	000-000-0000
Owner/Operator Telephone Ext:	Not reported

BEST JAPANESE AUTO REPAIR (Continued) **1001807015**

Owner/Operator Fax: Not reported
Owner/Operator Email: Not reported

Owner/Operator Indicator: Operator
Owner/Operator Name: BEST JAPANESE AUTO REPAIR
Legal Status: Private
Date Became Current: Not reported
Date Ended Current: Not reported
Owner/Operator Address: 11626 PACIFIC HWY SW
Owner/Operator City,State,Zip: TACOMA, WA 98499
Owner/Operator Telephone: 000-000-0000
Owner/Operator Telephone Ext: Not reported
Owner/Operator Fax: Not reported
Owner/Operator Email: Not reported

Historic Generators:
Receive Date: 19990809
Handler Name: BEST JAPANESE AUTO REPAIR
Federal Waste Generator Description: Not a generator, verified
State District Owner: WA
Large Quantity Handler of Universal Waste: No
Recognized Trader Importer: No
Recognized Trader Exporter: No
Spent Lead Acid Battery Importer: No
Spent Lead Acid Battery Exporter: No
Current Record: No
Non Storage Recycler Activity: Not reported
Electronic Manifest Broker: Not reported

Receive Date: 19990809
Handler Name: BEST JAPANESE AUTO REPAIR
Federal Waste Generator Description: Not a generator, verified
State District Owner: WA
Large Quantity Handler of Universal Waste: No
Recognized Trader Importer: No
Recognized Trader Exporter: No
Spent Lead Acid Battery Importer: No
Spent Lead Acid Battery Exporter: No
Current Record: Yes
Non Storage Recycler Activity: Not reported
Electronic Manifest Broker: Not reported

Receive Date: 19930618
Handler Name: BEST JAPANESE AUTO REPAIR
Federal Waste Generator Description: Conditionally Exempt Small Quantity Generator
State District Owner: WA
Large Quantity Handler of Universal Waste: No
Recognized Trader Importer: No
Recognized Trader Exporter: No
Spent Lead Acid Battery Importer: No
Spent Lead Acid Battery Exporter: No
Current Record: No
Non Storage Recycler Activity: Not reported
Electronic Manifest Broker: Not reported

List of NAICS Codes and Descriptions:

BEST JAPANESE AUTO REPAIR (Continued) **1001807015**

NAICS Code: 811111
NAICS Description: GENERAL AUTOMOTIVE REPAIR

Facility Has Received Notices of Violations:
Violations: No Violations Found

Evaluation Action Summary:
Evaluations: No Evaluations Found

FINDS:
Registry ID: 110005387820

Click Here:

Environmental Interest/Information System:
RCRAInfo is a national information system that supports the Resource Conservation and Recovery Act (RCRA) program through the tracking of events and activities related to facilities that generate, transport, and treat, store, or dispose of hazardous waste. RCRAInfo allows RCRA program staff to track the notification, permit, compliance, and corrective action activities required under RCRA.

Click this hyperlink while viewing on your computer to access additional FINDS: detail in the EDR Site Report.

ECHO:
Envid: 1001807015
Registry ID: 110005387820
DFR URL: http://echo.epa.gov/detailed-facility-report?fid=110005387820
Name: BEST JAPANESE AUTO REPAIR
Address: 11626 PACIFIC HWY SW
City,State,Zip: TACOMA, WA 98499

F19 SSW 1/8-1/4 0.173 mi. 915 ft. | **LAKEWOOD SHOOTING RANGE** | **11701 PACIFIC HWY SW STE B** | **LAKEWOOD, WA 98499** | **RCRA-SQG** | **1026499591** | **WAH000058025**

Site 1 of 2 in cluster F

Relative: Lower
Actual: 276 ft.

RCRA-SQG:
Date Form Received by Agency: 20201007
Handler Name: LAKEWOOD SHOOTING RANGE
Handler Address: 11701 PACIFIC HWY SW STE B
Handler City,State,Zip: LAKEWOOD, WA 98499
EPA ID: WAH000058025
Contact Name: BRYAN WELCHER
Contact Address: 11701 PACIFIC HWY SW STE B
Contact City,State,Zip: LAKEWOOD, WA 98499
Contact Telephone: 253-474-8278
Contact Fax: Not reported
Contact Email: WGSGUN@GMAIL.COM
Contact Title: Not reported
EPA Region: 10
Land Type: Private
Federal Waste Generator Description: Small Quantity Generator
Non-Notifier: Not reported

LAKEWOOD SHOOTING RANGE (Continued) **1026499591**

Biennial Report Cycle:	Not reported
Accessibility:	Not reported
Active Site Indicator:	Handler Activities
State District Owner:	WA
State District:	SWRO
Mailing Address:	11701 PACIFIC HWY SW STE B
Mailing City,State,Zip:	LAKEWOOD, WA 98499
Owner Name:	LAKEWOOD SHOOTING RANGE INC
Owner Type:	Private
Operator Name:	BRYAN WELCHER
Operator Type:	Private
Short-Term Generator Activity:	No
Importer Activity:	No
Mixed Waste Generator:	No
Transporter Activity:	No
Transfer Facility Activity:	No
Recycler Activity with Storage:	No
Small Quantity On-Site Burner Exemption:	No
Smelting Melting and Refining Furnace Exemption:	No
Underground Injection Control:	No
Off-Site Waste Receipt:	No
Universal Waste Indicator:	No
Universal Waste Destination Facility:	No
Federal Universal Waste:	No
Active Site Fed-Reg Treatment Storage and Disposal Facility:	Not reported
Active Site Converter Treatment storage and Disposal Facility:	Not reported
Active Site State-Reg Treatment Storage and Disposal Facility:	Not reported
Active Site State-Reg Handler:	---
Federal Facility Indicator:	Not reported
Hazardous Secondary Material Indicator:	N
Sub-Part K Indicator:	Not reported
Commercial TSD Indicator:	No
Treatment Storage and Disposal Type:	Not reported
2018 GPRA Permit Baseline:	Not on the Baseline
2018 GPRA Renewals Baseline:	Not on the Baseline
Permit Renewals Workload Universe:	Not reported
Permit Workload Universe:	Not reported
Permit Progress Universe:	Not reported
Post-Closure Workload Universe:	Not reported
Closure Workload Universe:	Not reported
202 GPRA Corrective Action Baseline:	No
Corrective Action Workload Universe:	No
Subject to Corrective Action Universe:	No
Non-TSDFs Where RCRA CA has Been Imposed Universe:	No
TSDFs Potentially Subject to CA Under 3004 (u)/(v) Universe:	No
TSDFs Only Subject to CA under Discretionary Auth Universe:	No
Corrective Action Priority Ranking:	No NCAPS ranking
Environmental Control Indicator:	No
Institutional Control Indicator:	No
Human Exposure Controls Indicator:	N/A
Groundwater Controls Indicator:	N/A
Operating TSDF Universe:	Not reported
Full Enforcement Universe:	Not reported
Significant Non-Complier Universe:	No
Unaddressed Significant Non-Complier Universe:	No
Addressed Significant Non-Complier Universe:	No
Significant Non-Complier With a Compliance Schedule Universe:	No

LAKEWOOD SHOOTING RANGE (Continued) **1026499591**

Financial Assurance Required:	Not reported
Handler Date of Last Change:	20201026
Recognized Trader-Importer:	No
Recognized Trader-Exporter:	No
Importer of Spent Lead Acid Batteries:	No
Exporter of Spent Lead Acid Batteries:	No
Recycler Activity Without Storage:	No
Manifest Broker:	No
Sub-Part P Indicator:	No

Hazardous Waste Summary:

Waste Code:	D008
Waste Description:	LEAD

Handler - Owner Operator:

Owner/Operator Indicator:	Owner
Owner/Operator Name:	LAKEWOOD SHOOTING RANGE INC
Legal Status:	Private
Date Became Current:	20160101
Date Ended Current:	Not reported
Owner/Operator Address:	11701 PACIFIC HWY SW STE B
Owner/Operator City,State,Zip:	LAKEWOOD, WA 98499
Owner/Operator Telephone:	253-474-8278
Owner/Operator Telephone Ext:	Not reported
Owner/Operator Fax:	Not reported
Owner/Operator Email:	Not reported

Owner/Operator Indicator:	Operator
Owner/Operator Name:	BRYAN WELCHER
Legal Status:	Private
Date Became Current:	Not reported
Date Ended Current:	Not reported
Owner/Operator Address:	11701 PACIFIC HWY SW STE B
Owner/Operator City,State,Zip:	LAKEWOOD, WA 98499
Owner/Operator Telephone:	253-474-8278
Owner/Operator Telephone Ext:	Not reported
Owner/Operator Fax:	Not reported
Owner/Operator Email:	Not reported

Owner/Operator Indicator:	Owner
Owner/Operator Name:	BJRB PROPERTIES
Legal Status:	Private
Date Became Current:	20160101
Date Ended Current:	Not reported
Owner/Operator Address:	11701 PACIFIC HWY SW STE B
Owner/Operator City,State,Zip:	LAKEWOOD, WA 98499
Owner/Operator Telephone:	253-474-8278
Owner/Operator Telephone Ext:	Not reported
Owner/Operator Fax:	Not reported
Owner/Operator Email:	Not reported

Historic Generators:

Receive Date:	20201007
Handler Name:	LAKEWOOD SHOOTING RANGE
Federal Waste Generator Description:	Small Quantity Generator

LAKEWOOD SHOOTING RANGE (Continued) **1026499591**

State District Owner:	WA
Large Quantity Handler of Universal Waste:	No
Recognized Trader Importer:	No
Recognized Trader Exporter:	No
Spent Lead Acid Battery Importer:	No
Spent Lead Acid Battery Exporter:	No
Current Record:	Yes
Non Storage Recycler Activity:	Not reported
Electronic Manifest Broker:	Not reported

List of NAICS Codes and Descriptions:

NAICS Code:	713990
NAICS Description:	ALL OTHER AMUSEMENT AND RECREATION INDUSTRIES

Facility Has Received Notices of Violations:

Violations:	No Violations Found

Evaluation Action Summary:

Evaluations:	No Evaluations Found

F20
SSW
1/8-1/4
0.173 mi.
915 ft.

LAKEWOOD SHOOTING RANGE **ALLSITES** **S127000823**
11701 PACIFIC HWY SW STE B **N/A**
LAKEWOOD, WA 98499

Site 2 of 2 in cluster F

Relative:
Lower

Actual:
276 ft.

ALLSITES:

Name:	LAKEWOOD SHOOTING RANGE
Facility Id:	88245
Interaction:	135735
Interaction 1:	A
Interaction 2:	HWG
Ecology Program:	HAZWASTE
Program Data:	TURBOWASTE
Facility Alt.:	Lakewood Shooting Range
Program ID:	WAH000058025
Date Interaction:	2020-10-07 00:00:00
Date Interaction 3:	Hazardous Waste Generator
Latitude:	47.150625374000001
Longitude:	-122.499898485

21
SE
1/8-1/4
0.182 mi.
963 ft.

WA DOT I5 ROW MP 126.5 **CSCSL** **S111769554**
MP 126.5 NB I5 **ALLSITES** **N/A**
LAKEWOOD, WA 98499

Relative:
Higher

Actual:
283 ft.

CSCSL:

Name:	WA DOT I5 ROW MP 126.5
Address:	MP 126.5 NB I5
City,State,Zip:	LAKEWOOD, WA 98499
Facility ID:	13012

WA DOT I5 ROW MP 126.5 (Continued) **S111769554**

Region:	Southwest
Lat/Long:	47.151972222222 / -122.4956111111
Clean Up Siteid:	11558
Site Status:	Cleanup Started
Contaminant Name:	Petroleum-Diesel
Alternate Site Names:	Not reported
Site Rank:	Not reported
Has Institutional Control:	Not reported
Past VCP:	Not reported
Current VCP:	Not reported
Ground Water:	Not reported
Surface Water:	Not reported
Soil:	Confirmed Above Cleanup Levels
Sediment:	Not reported
Air:	Not reported
Bedrock:	Not reported
Responsible Unit:	Southwest

ALLSITES:

Name:	WA DOT I5 ROW MP 126.5
Facility Id:	13012

Interaction:	96665
Interaction 1:	A
Interaction 2:	SCS
Ecology Program:	TOXICS
Program Data:	ISIS
Facility Alt.:	WA DOT I5 ROW MP 126.5
Program ID:	Not reported
Date Interaction:	2010-06-23 00:00:00
Date Interaction 3:	State Cleanup Site
Latitude:	47.151966647000002
Longitude:	-122.495596298

D22 **TYEE CLEANERS & LAUNDROMAT** **HSL** **1000456057**
SW **4924 115TH ST CT SW** **CSCSL** **WAD988477907**
1/8-1/4 **TACOMA, WA 98499** **ALLSITES**
0.184 mi. **RCRA NonGen / NLR**
974 ft. **Site 2 of 5 in cluster D** **FINDS**
ECHO
Relative: **Inactive Drycleaners**
Lower
Actual: HSL:
270 ft.

Name:	TYEE CLEANERS & LAUNDROMAT
Address:	Not reported
City,State,Zip:	TACOMA, WA
edr_fstat:	WA
edr_fzip:	Not reported
edr_fcnty:	PIERCE
edr_zip:	Not reported
Facility Type:	**Hazardous Sites List**
Facility Status:	Cleanup Started
FSID Number:	24488812
Rank:	1
Region:	SW
EDR Link ID:	24488812

TYEE CLEANERS & LAUNDROMAT (Continued) **1000456057**

Region Decode: SOUTHWEST REGIONAL OFFICE

CSCSL:

Name:	TYEE CLEANERS & LAUNDROMAT
Address:	4924 115TH ST CT SW
City,State,Zip:	TACOMA, WA 98499
Facility ID:	24488812
Region:	Southwest
Lat/Long:	47.15249 / -122.50254
Clean Up Siteid:	1783
Site Status:	Cleanup Started
Contaminant Name:	Benzene
Alternate Site Names:	Not reported
Site Rank:	1 - Highest Assessed Risk
Has Institutional Control:	Not reported
Past VCP:	True
Current VCP:	Not reported
Ground Water:	Not reported
Surface Water:	Not reported
Soil:	Not reported
Sediment:	Not reported
Air:	Confirmed Above Cleanup Levels
Bedrock:	Not reported
Responsible Unit:	Southwest

Name:	TYEE CLEANERS & LAUNDROMAT
Address:	4924 115TH ST CT SW
City,State,Zip:	TACOMA, WA 98499
Facility ID:	24488812
Region:	Southwest
Lat/Long:	47.15249 / -122.50254
Clean Up Siteid:	1783
Site Status:	Cleanup Started
Contaminant Name:	Halogenated Organics
Alternate Site Names:	Not reported
Site Rank:	1 - Highest Assessed Risk
Has Institutional Control:	Not reported
Past VCP:	True
Current VCP:	Not reported
Ground Water:	Confirmed Above Cleanup Levels
Surface Water:	Not reported
Soil:	Confirmed Above Cleanup Levels
Sediment:	Not reported
Air:	Confirmed Above Cleanup Levels
Bedrock:	Not reported
Responsible Unit:	Southwest

Name:	TYEE CLEANERS & LAUNDROMAT
Address:	4924 115TH ST CT SW
City,State,Zip:	TACOMA, WA 98499
Facility ID:	24488812
Region:	Southwest
Lat/Long:	47.15249 / -122.50254
Clean Up Siteid:	1783
Site Status:	Cleanup Started
Contaminant Name:	Halogenated Solvents
Alternate Site Names:	Not reported

TYEE CLEANERS & LAUNDROMAT (Continued) **1000456057**

Site Rank: 1 - Highest Assessed Risk
Has Institutional Control: Not reported
Past VCP: True
Current VCP: Not reported
Ground Water: Not reported
Surface Water: Not reported
Soil: Not reported
Sediment: Not reported
Air: Confirmed Above Cleanup Levels
Bedrock: Not reported
Responsible Unit: Southwest

Name: TYEE CLEANERS & LAUNDROMAT
Address: 4924 115TH ST CT SW
City,State,Zip: TACOMA, WA 98499
Facility ID: 24488812
Region: Southwest
Lat/Long: 47.15249 / -122.50254
Clean Up Siteid: 1783
Site Status: Cleanup Started
Contaminant Name: Non-Halogenated Solvents
Alternate Site Names: Not reported
Site Rank: 1 - Highest Assessed Risk
Has Institutional Control: Not reported
Past VCP: True
Current VCP: Not reported
Ground Water: Suspected
Surface Water: Not reported
Soil: Below Cleanup Levels
Sediment: Not reported
Air: Not reported
Bedrock: Not reported
Responsible Unit: Southwest

Name: TYEE CLEANERS & LAUNDROMAT
Address: 4924 115TH ST CT SW
City,State,Zip: TACOMA, WA 98499
Facility ID: 24488812
Region: Southwest
Lat/Long: 47.15249 / -122.50254
Clean Up Siteid: 1783
Site Status: Cleanup Started
Contaminant Name: Other Halogenated Organics
Alternate Site Names: Not reported
Site Rank: 1 - Highest Assessed Risk
Has Institutional Control: Not reported
Past VCP: True
Current VCP: Not reported
Ground Water: Confirmed Above Cleanup Levels
Surface Water: Not reported
Soil: Not reported
Sediment: Not reported
Air: Confirmed Above Cleanup Levels
Bedrock: Not reported
Responsible Unit: Southwest

Name: TYEE CLEANERS & LAUNDROMAT

TYEE CLEANERS & LAUNDROMAT (Continued) **1000456057**

Address:	4924 115TH ST CT SW
City,State,Zip:	TACOMA, WA 98499
Facility ID:	24488812
Region:	Southwest
Lat/Long:	47.15249 / -122.50254
Clean Up Siteid:	1783
Site Status:	Cleanup Started
Contaminant Name:	Polycyclic Aromatic Hydrocarbons
Alternate Site Names:	Not reported
Site Rank:	1 - Highest Assessed Risk
Has Institutional Control:	Not reported
Past VCP:	True
Current VCP:	Not reported
Ground Water:	Not reported
Surface Water:	Not reported
Soil:	Not reported
Sediment:	Not reported
Air:	Confirmed Above Cleanup Levels
Bedrock:	Not reported
Responsible Unit:	Southwest

ALLSITES:

Name:	MANANTIAL DRY CLEANERS & LAUNDROMAT
Facility Id:	9931626
Interaction:	25577
Interaction 1:	I
Interaction 2:	HWG
Ecology Program:	HAZWASTE
Program Data:	TURBOWASTE
Facility Alt.:	Not reported
Program ID:	WAH000032234
Date Interaction:	2007-12-05 00:00:00
Date Interaction 3:	Hazardous Waste Generator
Latitude:	47.152680425
Longitude:	-122.502754186

Name:	TYEE CLEANERS & LAUNDROMAT
Facility Id:	24488812
Interaction:	33891
Interaction 1:	I
Interaction 2:	VOLCLNST
Ecology Program:	TOXICS
Program Data:	ISIS
Facility Alt.:	Tyee Cleaners & Laundromat
Program ID:	SW0725
Date Interaction:	2005-12-27 00:00:00
Date Interaction 3:	Voluntary Cleanup Sites
Latitude:	47.152484424999997
Longitude:	-122.502525187
Interaction:	33892
Interaction 1:	I
Interaction 2:	HWG

TYEE CLEANERS & LAUNDROMAT (Continued) **1000456057**

Ecology Program:	HAZWASTE
Program Data:	TURBOWASTE
Facility Alt.:	Not reported
Program ID:	WAD988477907
Date Interaction:	1990-09-21 00:00:00
Date Interaction 3:	Hazardous Waste Generator
Latitude:	47.152484424999997
Longitude:	-122.502525187

Interaction:	117536
Interaction 1:	A
Interaction 2:	SCS
Ecology Program:	TOXICS
Program Data:	ISIS
Facility Alt.:	Tyee Cleaners & Laundromat
Program ID:	Not reported
Date Interaction:	2005-12-27 00:00:00
Date Interaction 3:	State Cleanup Site
Latitude:	47.152484424999997
Longitude:	-122.502525187

RCRA NonGen / NLR:

Date Form Received by Agency:	20051121
Handler Name:	TYEE CLEANERS & LAUNDROMAT
Handler Address:	4924 115TH ST CT SW
Handler City,State,Zip:	TACOMA, WA 98499
EPA ID:	WAD988477907
Contact Name:	GREGORY MCALPIN
Contact Address:	4924 115TH ST CT SW
Contact City,State,Zip:	TACOMA, WA 98499
Contact Telephone:	253-588-8343
Contact Fax:	Not reported
Contact Email:	Not reported
Contact Title:	Not reported
EPA Region:	10
Land Type:	Private
Federal Waste Generator Description:	Not a generator, verified
Non-Notifier:	Not reported
Biennial Report Cycle:	Not reported
Accessibility:	Not reported
Active Site Indicator:	Not reported
State District Owner:	WA
State District:	SWRO
Mailing Address:	4924 115TH ST CT SW
Mailing City,State,Zip:	TACOMA, WA 98499
Owner Name:	TYEE CLEANERS LAUNDROMAT
Owner Type:	Private
Operator Name:	MCALPIN, GREGORY
Operator Type:	Private
Short-Term Generator Activity:	No
Importer Activity:	No
Mixed Waste Generator:	No
Transporter Activity:	No
Transfer Facility Activity:	No
Recycler Activity with Storage:	No

TYEE CLEANERS & LAUNDROMAT (Continued) **1000456057**

Small Quantity On-Site Burner Exemption:	No
Smelting Melting and Refining Furnace Exemption:	No
Underground Injection Control:	No
Off-Site Waste Receipt:	No
Universal Waste Indicator:	No
Universal Waste Destination Facility:	No
Federal Universal Waste:	No
Active Site Fed-Reg Treatment Storage and Disposal Facility:	Not reported
Active Site Converter Treatment storage and Disposal Facility:	Not reported
Active Site State-Reg Treatment Storage and Disposal Facility:	Not reported
Active Site State-Reg Handler:	---
Federal Facility Indicator:	Not reported
Hazardous Secondary Material Indicator:	NN
Sub-Part K Indicator:	Not reported
Commercial TSD Indicator:	No
Treatment Storage and Disposal Type:	Not reported
2018 GPRA Permit Baseline:	Not on the Baseline
2018 GPRA Renewals Baseline:	Not on the Baseline
Permit Renewals Workload Universe:	Not reported
Permit Workload Universe:	Not reported
Permit Progress Universe:	Not reported
Post-Closure Workload Universe:	Not reported
Closure Workload Universe:	Not reported
202 GPRA Corrective Action Baseline:	No
Corrective Action Workload Universe:	No
Subject to Corrective Action Universe:	No
Non-TSDFs Where RCRA CA has Been Imposed Universe:	No
TSDFs Potentially Subject to CA Under 3004 (u)/(v) Universe:	No
TSDFs Only Subject to CA under Discretionary Auth Universe:	No
Corrective Action Priority Ranking:	No NCAPS ranking
Environmental Control Indicator:	No
Institutional Control Indicator:	No
Human Exposure Controls Indicator:	N/A
Groundwater Controls Indicator:	N/A
Operating TSDF Universe:	Not reported
Full Enforcement Universe:	Not reported
Significant Non-Complier Universe:	No
Unaddressed Significant Non-Complier Universe:	No
Addressed Significant Non-Complier Universe:	No
Significant Non-Complier With a Compliance Schedule Universe:	No
Financial Assurance Required:	Not reported
Handler Date of Last Change:	20180507
Recognized Trader-Importer:	No
Recognized Trader-Exporter:	No
Importer of Spent Lead Acid Batteries:	No
Exporter of Spent Lead Acid Batteries:	No
Recycler Activity Without Storage:	No
Manifest Broker:	No
Sub-Part P Indicator:	No

Handler - Owner Operator:

Owner/Operator Indicator:	Operator
Owner/Operator Name:	MCALPIN, GREGORY
Legal Status:	Private
Date Became Current:	Not reported
Date Ended Current:	Not reported

TYEE CLEANERS & LAUNDROMAT (Continued) **1000456057**

Owner/Operator Address:	4924 115TH ST CT SW
Owner/Operator City,State,Zip:	TACOMA, WA 98499
Owner/Operator Telephone:	253-588-8343
Owner/Operator Telephone Ext:	Not reported
Owner/Operator Fax:	Not reported
Owner/Operator Email:	Not reported

Owner/Operator Indicator:	Owner
Owner/Operator Name:	CARTER, ROBERT
Legal Status:	Private
Date Became Current:	19961018
Date Ended Current:	Not reported
Owner/Operator Address:	4924 115TH ST CT SW
Owner/Operator City,State,Zip:	TACOMA, WA 98499
Owner/Operator Telephone:	253-588-8343
Owner/Operator Telephone Ext:	Not reported
Owner/Operator Fax:	Not reported
Owner/Operator Email:	Not reported

Owner/Operator Indicator:	Operator
Owner/Operator Name:	MCALPIN, GREGORY
Legal Status:	Private
Date Became Current:	Not reported
Date Ended Current:	Not reported
Owner/Operator Address:	4924 115TH ST CT SW
Owner/Operator City,State,Zip:	TACOMA, WA 98499
Owner/Operator Telephone:	253-588-8343
Owner/Operator Telephone Ext:	Not reported
Owner/Operator Fax:	Not reported
Owner/Operator Email:	Not reported

Owner/Operator Indicator:	Owner
Owner/Operator Name:	TYEE CLEANERS LAUNDROMAT
Legal Status:	Private
Date Became Current:	19981005
Date Ended Current:	Not reported
Owner/Operator Address:	4924 115TH ST CT SW
Owner/Operator City,State,Zip:	LAKEWOOD, WA 98499
Owner/Operator Telephone:	253-588-8343
Owner/Operator Telephone Ext:	Not reported
Owner/Operator Fax:	Not reported
Owner/Operator Email:	Not reported

Owner/Operator Indicator:	Owner
Owner/Operator Name:	SKELLY, LESLIE
Legal Status:	Private
Date Became Current:	Not reported
Date Ended Current:	Not reported
Owner/Operator Address:	11521 BRIDGEPORT WAY SW
Owner/Operator City,State,Zip:	TACOMA, WA 98499-3041
Owner/Operator Telephone:	253-582-1531
Owner/Operator Telephone Ext:	Not reported
Owner/Operator Fax:	Not reported
Owner/Operator Email:	Not reported

Owner/Operator Indicator:	Owner
Owner/Operator Name:	SKELLY, LESLIE

TYEE CLEANERS & LAUNDROMAT (Continued) **1000456057**

Legal Status:	Private
Date Became Current:	Not reported
Date Ended Current:	Not reported
Owner/Operator Address:	11521 BRIDGEPORT WAY SW
Owner/Operator City,State,Zip:	TACOMA, WA 98499
Owner/Operator Telephone:	253-582-1531
Owner/Operator Telephone Ext:	Not reported
Owner/Operator Fax:	Not reported
Owner/Operator Email:	Not reported

Owner/Operator Indicator:	Operator
Owner/Operator Name:	TYEE CLEANERS LAUNDROMAT
Legal Status:	Private
Date Became Current:	Not reported
Date Ended Current:	Not reported
Owner/Operator Address:	4924 115TH ST CT SW
Owner/Operator City,State,Zip:	TACOMA, WA 98499
Owner/Operator Telephone:	000-000-0000
Owner/Operator Telephone Ext:	Not reported
Owner/Operator Fax:	Not reported
Owner/Operator Email:	Not reported

Owner/Operator Indicator:	Owner
Owner/Operator Name:	TYEE CLEANERS LAUNDROMAT
Legal Status:	Private
Date Became Current:	19981005
Date Ended Current:	Not reported
Owner/Operator Address:	4924 115TH ST CT SW
Owner/Operator City,State,Zip:	LAKEWOOD, WA 98499
Owner/Operator Telephone:	253-588-8343
Owner/Operator Telephone Ext:	Not reported
Owner/Operator Fax:	Not reported
Owner/Operator Email:	Not reported

Owner/Operator Indicator:	Owner
Owner/Operator Name:	SKELLY, LESLIE
Legal Status:	Private
Date Became Current:	Not reported
Date Ended Current:	Not reported
Owner/Operator Address:	11521 BRIDGEPORT WAY SW
Owner/Operator City,State,Zip:	TACOMA, WA 98499
Owner/Operator Telephone:	253-582-1531
Owner/Operator Telephone Ext:	Not reported
Owner/Operator Fax:	Not reported
Owner/Operator Email:	Not reported

Owner/Operator Indicator:	Operator
Owner/Operator Name:	GREGORY M
Legal Status:	Private
Date Became Current:	19961029
Date Ended Current:	Not reported
Owner/Operator Address:	4924 115TH ST CT SW
Owner/Operator City,State,Zip:	TACOMA, WA 98499-5168
Owner/Operator Telephone:	253-588-8343
Owner/Operator Telephone Ext:	Not reported
Owner/Operator Fax:	Not reported
Owner/Operator Email:	Not reported

TYEE CLEANERS & LAUNDROMAT (Continued) **1000456057**

Owner/Operator Indicator:	Owner
Owner/Operator Name:	TYEE CLEANERS LAUNDROMAT
Legal Status:	Private
Date Became Current:	Not reported
Date Ended Current:	Not reported
Owner/Operator Address:	4924 115TH ST CT SW
Owner/Operator City,State,Zip:	TACOMA, WA 98499
Owner/Operator Telephone:	000-000-0000
Owner/Operator Telephone Ext:	Not reported
Owner/Operator Fax:	Not reported
Owner/Operator Email:	Not reported

Owner/Operator Indicator:	Owner
Owner/Operator Name:	TYEE CLEANERS LAUNDROMAT
Legal Status:	Private
Date Became Current:	Not reported
Date Ended Current:	Not reported
Owner/Operator Address:	4924 115TH ST CT SW
Owner/Operator City,State,Zip:	TACOMA, WA 98499
Owner/Operator Telephone:	000-000-0000
Owner/Operator Telephone Ext:	Not reported
Owner/Operator Fax:	Not reported
Owner/Operator Email:	Not reported

Owner/Operator Indicator:	Operator
Owner/Operator Name:	TYEE CLEANERS LAUNDROMAT
Legal Status:	Private
Date Became Current:	Not reported
Date Ended Current:	Not reported
Owner/Operator Address:	4924 115TH ST CT SW
Owner/Operator City,State,Zip:	TACOMA, WA 98499
Owner/Operator Telephone:	000-000-0000
Owner/Operator Telephone Ext:	Not reported
Owner/Operator Fax:	Not reported
Owner/Operator Email:	Not reported

Owner/Operator Indicator:	Owner
Owner/Operator Name:	SUSAN B
Legal Status:	Private
Date Became Current:	19981005
Date Ended Current:	Not reported
Owner/Operator Address:	4924 115TH ST CT SW
Owner/Operator City,State,Zip:	LAKEWOOD, WA 98499
Owner/Operator Telephone:	253-588-8343
Owner/Operator Telephone Ext:	Not reported
Owner/Operator Fax:	Not reported
Owner/Operator Email:	Not reported

Owner/Operator Indicator:	Owner
Owner/Operator Name:	CARTER, ROBERT
Legal Status:	Private
Date Became Current:	19961018
Date Ended Current:	Not reported
Owner/Operator Address:	4924 115TH ST CT SW
Owner/Operator City,State,Zip:	TACOMA, WA 98499
Owner/Operator Telephone:	253-588-8343
Owner/Operator Telephone Ext:	Not reported

TYEE CLEANERS & LAUNDROMAT (Continued) **1000456057**

Owner/Operator Fax:	Not reported
Owner/Operator Email:	Not reported
Owner/Operator Indicator:	Owner
Owner/Operator Name:	TYEE CLEANERS LAUNDROMAT
Legal Status:	Private
Date Became Current:	Not reported
Date Ended Current:	Not reported
Owner/Operator Address:	4924 115TH ST CT SW
Owner/Operator City,State,Zip:	TACOMA, WA 98499
Owner/Operator Telephone:	000-000-0000
Owner/Operator Telephone Ext:	Not reported
Owner/Operator Fax:	Not reported
Owner/Operator Email:	Not reported
Owner/Operator Indicator:	Owner
Owner/Operator Name:	SKELLY, LESLIE
Legal Status:	Private
Date Became Current:	Not reported
Date Ended Current:	Not reported
Owner/Operator Address:	11521 BRIDGEPORT WAY SW
Owner/Operator City,State,Zip:	TACOMA, WA 98499
Owner/Operator Telephone:	253-582-1531
Owner/Operator Telephone Ext:	Not reported
Owner/Operator Fax:	Not reported
Owner/Operator Email:	Not reported
Owner/Operator Indicator:	Operator
Owner/Operator Name:	MCALPIN, GREGORY
Legal Status:	Private
Date Became Current:	Not reported
Date Ended Current:	Not reported
Owner/Operator Address:	4924 115TH ST CT SW
Owner/Operator City,State,Zip:	TACOMA, WA 98499
Owner/Operator Telephone:	253-588-8343
Owner/Operator Telephone Ext:	Not reported
Owner/Operator Fax:	Not reported
Owner/Operator Email:	Not reported
Owner/Operator Indicator:	Operator
Owner/Operator Name:	TYEE CLEANERS & LAUNDROMAT
Legal Status:	Private
Date Became Current:	Not reported
Date Ended Current:	Not reported
Owner/Operator Address:	4924 115TH ST CT SW
Owner/Operator City,State,Zip:	LAKEWOOD, WA 98499
Owner/Operator Telephone:	253-588-8343
Owner/Operator Telephone Ext:	Not reported
Owner/Operator Fax:	Not reported
Owner/Operator Email:	Not reported
Owner/Operator Indicator:	Operator
Owner/Operator Name:	MCALPIN, GREGORY
Legal Status:	Private
Date Became Current:	Not reported
Date Ended Current:	Not reported
Owner/Operator Address:	4924 115TH ST CT SW

TYEE CLEANERS & LAUNDROMAT (Continued) **1000456057**

Owner/Operator City,State,Zip: TACOMA, WA 98499
Owner/Operator Telephone: 253-588-8343
Owner/Operator Telephone Ext: Not reported
Owner/Operator Fax: Not reported
Owner/Operator Email: Not reported

Owner/Operator Indicator: Owner
Owner/Operator Name: SKELLY, LESLIE
Legal Status: Private
Date Became Current: Not reported
Date Ended Current: Not reported
Owner/Operator Address: 11521 BRIDGEPORT WAY SW
Owner/Operator City,State,Zip: TACOMA, WA 98499
Owner/Operator Telephone: 253-582-1531
Owner/Operator Telephone Ext: Not reported
Owner/Operator Fax: Not reported
Owner/Operator Email: Not reported

Owner/Operator Indicator: Owner
Owner/Operator Name: TYEE CLEANERS LAUNDROMAT
Legal Status: Private
Date Became Current: Not reported
Date Ended Current: Not reported
Owner/Operator Address: 4924 115TH ST CT SW
Owner/Operator City,State,Zip: TACOMA, WA 98499
Owner/Operator Telephone: 000-000-0000
Owner/Operator Telephone Ext: Not reported
Owner/Operator Fax: Not reported
Owner/Operator Email: Not reported

Historic Generators:
Receive Date: 19990108
Handler Name: TYEE CLEANERS & LAUNDROMAT
Federal Waste Generator Description: Not a generator, verified
State District Owner: WA
Large Quantity Handler of Universal Waste: No
Recognized Trader Importer: No
Recognized Trader Exporter: No
Spent Lead Acid Battery Importer: No
Spent Lead Acid Battery Exporter: No
Current Record: No
Non Storage Recycler Activity: Not reported
Electronic Manifest Broker: Not reported

Receive Date: 20051121
Handler Name: TYEE CLEANERS & LAUNDROMAT
Federal Waste Generator Description: Not a generator, verified
State District Owner: WA
Large Quantity Handler of Universal Waste: No
Recognized Trader Importer: No
Recognized Trader Exporter: No
Spent Lead Acid Battery Importer: No
Spent Lead Acid Battery Exporter: No
Current Record: No
Non Storage Recycler Activity: Not reported
Electronic Manifest Broker: Not reported

TYEE CLEANERS & LAUNDROMAT (Continued) **1000456057**

Receive Date: 20051121
Handler Name: TYEE CLEANERS & LAUNDROMAT
Federal Waste Generator Description: Not a generator, verified
State District Owner: WA
Large Quantity Handler of Universal Waste: No
Recognized Trader Importer: No
Recognized Trader Exporter: No
Spent Lead Acid Battery Importer: No
Spent Lead Acid Battery Exporter: No
Current Record: Yes
Non Storage Recycler Activity: Not reported
Electronic Manifest Broker: Not reported

Receive Date: 19941231
Handler Name: TYEE CLEANERS & LAUNDROMAT
Federal Waste Generator Description: Conditionally Exempt Small Quantity Generator
State District Owner: WA
Large Quantity Handler of Universal Waste: No
Recognized Trader Importer: No
Recognized Trader Exporter: No
Spent Lead Acid Battery Importer: No
Spent Lead Acid Battery Exporter: No
Current Record: No
Non Storage Recycler Activity: Not reported
Electronic Manifest Broker: Not reported

Receive Date: 19960325
Handler Name: TYEE CLEANERS & LAUNDROMAT
Federal Waste Generator Description: Conditionally Exempt Small Quantity Generator
State District Owner: WA
Large Quantity Handler of Universal Waste: No
Recognized Trader Importer: No
Recognized Trader Exporter: No
Spent Lead Acid Battery Importer: No
Spent Lead Acid Battery Exporter: No
Current Record: No
Non Storage Recycler Activity: Not reported
Electronic Manifest Broker: Not reported

Receive Date: 19970414
Handler Name: TYEE CLEANERS & LAUNDROMAT
Federal Waste Generator Description: Conditionally Exempt Small Quantity Generator
State District Owner: WA
Large Quantity Handler of Universal Waste: No
Recognized Trader Importer: No
Recognized Trader Exporter: No
Spent Lead Acid Battery Importer: No
Spent Lead Acid Battery Exporter: No
Current Record: No
Non Storage Recycler Activity: Not reported
Electronic Manifest Broker: Not reported

Receive Date: 19980112
Handler Name: TYEE CLEANERS & LAUNDROMAT
Federal Waste Generator Description: Conditionally Exempt Small Quantity Generator
State District Owner: WA
Large Quantity Handler of Universal Waste: No

TYEE CLEANERS & LAUNDROMAT (Continued) **1000456057**

Recognized Trader Importer: No
Recognized Trader Exporter: No
Spent Lead Acid Battery Importer: No
Spent Lead Acid Battery Exporter: No
Current Record: No
Non Storage Recycler Activity: Not reported
Electronic Manifest Broker: Not reported

Receive Date: 19990108
Handler Name: TYEE CLEANERS & LAUNDROMAT
Federal Waste Generator Description: Conditionally Exempt Small Quantity Generator
State District Owner: WA
Large Quantity Handler of Universal Waste: No
Recognized Trader Importer: No
Recognized Trader Exporter: No
Spent Lead Acid Battery Importer: No
Spent Lead Acid Battery Exporter: No
Current Record: No
Non Storage Recycler Activity: Not reported
Electronic Manifest Broker: Not reported

List of NAICS Codes and Descriptions:
NAICS Code: 81231
NAICS Description: COIN-OPERATED LAUNDRIES AND DRYCLEANERS

Facility Has Received Notices of Violation:
Found Violation: No
Agency Which Determined Violation: Not reported
Violation Short Description: Not reported
Date Violation was Determined: Not reported
Actual Return to Compliance Date: Not reported
Return to Compliance Qualifier: Not reported
Violation Responsible Agency: Not reported
Scheduled Compliance Date: Not reported
Enforcement Identifier: Not reported
Date of Enforcement Action: Not reported
Enforcement Responsible Agency: Not reported
Enforcement Docket Number: Not reported
Enforcement Attorney: Not reported
Corrective Action Component: Not reported
Appeal Initiated Date: Not reported
Appeal Resolution Date: Not reported
Disposition Status Date: Not reported
Disposition Status: Not reported
Disposition Status Description: Not reported
Consent/Final Order Sequence Number: Not reported
Consent/Final Order Respondent Name: Not reported
Consent/Final Order Lead Agency: Not reported
Enforcement Type: Not reported
Enforcement Responsible Person: Not reported
Enforcement Responsible Sub-Organization: Not reported
SEP Sequence Number: Not reported
SEP Expenditure Amount: Not reported
SEP Scheduled Completion Date: Not reported
SEP Actual Date: Not reported
SEP Defaulted Date: Not reported

TYEE CLEANERS & LAUNDROMAT (Continued) **1000456057**

SEP Type:	Not reported
SEP Type Description:	Not reported
Proposed Amount:	Not reported
Final Monetary Amount:	Not reported
Paid Amount:	Not reported
Final Count:	Not reported
Final Amount:	Not reported
Found Violation:	No
Agency Which Determined Violation:	Not reported
Violation Short Description:	Not reported
Date Violation was Determined:	Not reported
Actual Return to Compliance Date:	Not reported
Return to Compliance Qualifier:	Not reported
Violation Responsible Agency:	Not reported
Scheduled Compliance Date:	Not reported
Enforcement Identifier:	Not reported
Date of Enforcement Action:	Not reported
Enforcement Responsible Agency:	Not reported
Enforcement Docket Number:	Not reported
Enforcement Attorney:	Not reported
Corrective Action Component:	Not reported
Appeal Initiated Date:	Not reported
Appeal Resolution Date:	Not reported
Disposition Status Date:	Not reported
Disposition Status:	Not reported
Disposition Status Description:	Not reported
Consent/Final Order Sequence Number:	Not reported
Consent/Final Order Respondent Name:	Not reported
Consent/Final Order Lead Agency:	Not reported
Enforcement Type:	Not reported
Enforcement Responsible Person:	Not reported
Enforcement Responsible Sub-Organization:	Not reported
SEP Sequence Number:	Not reported
SEP Expenditure Amount:	Not reported
SEP Scheduled Completion Date:	Not reported
SEP Actual Date:	Not reported
SEP Defaulted Date:	Not reported
SEP Type:	Not reported
SEP Type Description:	Not reported
Proposed Amount:	Not reported
Final Monetary Amount:	Not reported
Paid Amount:	Not reported
Final Count:	Not reported
Final Amount:	Not reported
Found Violation:	No
Agency Which Determined Violation:	Not reported
Violation Short Description:	Not reported
Date Violation was Determined:	Not reported
Actual Return to Compliance Date:	Not reported
Return to Compliance Qualifier:	Not reported
Violation Responsible Agency:	Not reported
Scheduled Compliance Date:	Not reported
Enforcement Identifier:	Not reported
Date of Enforcement Action:	Not reported
Enforcement Responsible Agency:	Not reported

TYEE CLEANERS & LAUNDROMAT (Continued) **1000456057**

Enforcement Docket Number: Not reported
Enforcement Attorney: Not reported
Corrective Action Component: Not reported
Appeal Initiated Date: Not reported
Appeal Resolution Date: Not reported
Disposition Status Date: Not reported
Disposition Status: Not reported
Disposition Status Description: Not reported
Consent/Final Order Sequence Number:Not reported
Consent/Final Order Respondent Name: Not reported
Consent/Final Order Lead Agency: Not reported
Enforcement Type: Not reported
Enforcement Responsible Person: Not reported
Enforcement Responsible Sub-Organization: Not reported
SEP Sequence Number: Not reported
SEP Expenditure Amount: Not reported
SEP Scheduled Completion Date: Not reported
SEP Actual Date: Not reported
SEP Defaulted Date: Not reported
SEP Type: Not reported
SEP Type Description: Not reported
Proposed Amount: Not reported
Final Monetary Amount: Not reported
Paid Amount: Not reported
Final Count: Not reported
Final Amount: Not reported

Evaluation Action Summary:
Evaluation Date: 20030513
Evaluation Responsible Agency: State
Found Violation: No
Evaluation Type Description: COMPLIANCE ASSISTANCE VISIT
Evaluation Responsible Person Identifier: WAJCA
Evaluation Responsible Sub-Organization: SW
Actual Return to Compliance Date: Not reported
Scheduled Compliance Date: Not reported
Date of Request: Not reported
Date Response Received: Not reported
Request Agency: Not reported
Former Citation: Not reported

Evaluation Date: 19910128
Evaluation Responsible Agency: State
Found Violation: No
Evaluation Type Description: FOCUSED COMPLIANCE INSPECTION
Evaluation Responsible Person Identifier: WADES
Evaluation Responsible Sub-Organization: SW
Actual Return to Compliance Date: Not reported
Scheduled Compliance Date: Not reported
Date of Request: Not reported
Date Response Received: Not reported
Request Agency: Not reported
Former Citation: Not reported

Evaluation Date: 20021203
Evaluation Responsible Agency: State
Found Violation: No

TYEE CLEANERS & LAUNDROMAT (Continued) **1000456057**

Evaluation Type Description:	COMPLIANCE ASSISTANCE VISIT
Evaluation Responsible Person Identifier:	WAJCA
Evaluation Responsible Sub-Organization:	SW
Actual Return to Compliance Date:	Not reported
Scheduled Compliance Date:	Not reported
Date of Request:	Not reported
Date Response Received:	Not reported
Request Agency:	Not reported
Former Citation:	Not reported

FINDS:
Registry ID: 110005355631

Click Here:

Environmental Interest/Information System:
Washington Facility / Site Identification System (WA-FSIS) provides a means to query and display data maintained by the Washington Department of Ecology. This system contains key information for each facility/site that is currently, or has been, of interest to the Air Quality, Dam Safety, Hazardous Waste, Toxics Cleanup, and Water Quality Programs.
RCRAInfo is a national information system that supports the Resource Conservation and Recovery Act (RCRA) program through the tracking of events and activities related to facilities that generate, transport, and treat, store, or dispose of hazardous waste. RCRAInfo allows RCRA program staff to track the notification, permit, compliance, and corrective action activities required under RCRA.

Click this hyperlink while viewing on your computer to access additional FINDS: detail in the EDR Site Report.

ECHO:

Envid:	1000456057
Registry ID:	110005355631
DFR URL:	http://echo.epa.gov/detailed-facility-report?fid=110005355631
Name:	TYEE CLEANERS & LAUNDROMAT
Address:	4924 115TH ST CT SW
City,State,Zip:	TACOMA, WA 98499

INACTIVE DRYCLEANERS:

Name:	TYEE CLEANERS & LAUNDROMAT
Address:	4924 115TH ST CT SW
City,State,Zip:	TACOMA, WA 98499
EPA I:	Not reported
FS Id:	24488812
Facility ID:	24488812
NAICS Code:	Not reported
Fed Waste Code Desc:	Not reported
State Waste Code Desc:	Not reported
TAX REG NBR:	Not reported
BUSINESS TYPE:	Not reported
MAIL NAME:	Not reported
MAIL LINE1:	Not reported
MAIL LINE2:	Not reported
MAIL CITY:	Not reported

TYEE CLEANERS & LAUNDROMAT (Continued) **1000456057**

MAIL STATE:	Not reported
MAIL ZIP:	Not reported
MAIL COUNTRY:	Not reported
LEGAL ORG NAME:	Not reported
LEGAL PERSON FIRST NAME:	Not reported
LEGAL PERSON MIDDLE INIT:	Not reported
LEGAL PERSON LAST NAME:	Not reported
LEGAL LINE1:	Not reported
LEGAL LINE2:	Not reported
LEGAL CITY:	Not reported
LEGAL STATE:	Not reported
LEGAL ZIP:	Not reported
LEGAL COUNTRY:	Not reported
LEGAL PHONE NBR:	Not reported
LEGAL EFFECTIVE DATE:	Not reported
LEGAL ORGANIZATION TYPE:	Not reported
LAND ORG NAME:	Not reported
LAND PERSON FIRST NAME:	Not reported
LAND PERSON MIDDLE INIT:	Not reported
LAND PERSON LAST NAME:	Not reported
LAND LINE1:	Not reported
LAND LINE2:	Not reported
LAND CITY:	Not reported
LAND STATE:	Not reported
LAND ZIP:	Not reported
LAND COUNTRY:	Not reported
LAND PHONE NBR:	Not reported
LAND ORGANIZATION TYPE:	Not reported
OPERATOR ORG NAME:	Not reported
OPERATOR PERSON FIRST NAME:	Not reported
OPERATOR PERSON MIDDLE INIT:	Not reported
OPERATOR PERSON LAST NAME:	Not reported
OPERATOR LINE1:	Not reported
OPERATOR LINE2:	Not reported
OPERATOR CITY:	Not reported
OPERATOR STATE:	Not reported
OPERATOR ZIP:	Not reported
OPERATOR COUNTRY:	Not reported
OPERATOR PHONE NBR:	Not reported
OPERATOR EFFECTIVE DATE:	Not reported
OPERATOR ORGANIZATION TYPE:	Not reported
SITE CONTACT FIRST NAME:	Not reported
SITE CONTACT MIDDLE INIT:	Not reported
SITE CONTACT LAST NAME:	Not reported
SITE CONTACT LINE1:	Not reported
SITE CONTACT LINE2:	Not reported
SITE CONTACT CITY:	Not reported
SITE CONTACT STATE:	Not reported
SITE CONTACT ZIP:	Not reported
SITE CONTACT COUNTRY:	Not reported
SITE CONTACT PHONE NBR:	Not reported
SITE CONTACT EMAIL:	Not reported
FORM CONTACT FIRST NAME:	Not reported
FORM CONTACT MIDDLE INIT:	Not reported
FORM CONTACT LAST NAME:	Not reported
FORM CONTACT LINE1:	Not reported
FORM CONTACT LINE2:	Not reported

TYEE CLEANERS & LAUNDROMAT (Continued) **1000456057**

FORM CONTACT CITY:	Not reported
FORM CONTACT STATE:	Not reported
FORM CONTACT ZIP:	Not reported
FORM CONTACT COUNTRY:	Not reported
FORM CONTACT PHONE NBR:	Not reported
FORM CONTACT EMAIL:	Not reported
GEN STATUS CD:	Not reported
MONTHLY GENERATION:	Not reported
BATCH GENERATION:	Not reported
ONE TIME GENERATION:	Not reported
TRANSPORTS OWN WASTE:	Not reported
TRANSPORTS OTHERS WASTE:	Not reported
RECYCLER ONSITE:	Not reported
TRANSFER FACILITY:	Not reported
PBR:	Not reported
TBG:	Not reported
MIXED RADIOACTIVE:	Not reported
IMPORTER:	Not reported
TSDR FACILITY:	Not reported
IMMEDIATE RECYCLER:	Not reported
GEN DANG FUEL:	Not reported
GEN MARKET TO BURNER:	Not reported
GEN OTHER MARKETERS:	Not reported
UTILITY BOILER BURNER:	Not reported
INDUSTRY BOILER BURNER:	Not reported
FURNACE BURNER:	Not reported
SMELTER DEFERRAL:	Not reported
SMALL QTY EXEMPTION:	Not reported
OTHER EXEMPTION:	Not reported
UW BATTERY GEN:	Not reported
UW THERMOSTATS GEN:	Not reported
UW MERCURY GEN:	Not reported
UW LAMPS GEN:	Not reported
UW BATTERY ACCUM:	Not reported
UW THERMOSTATS ACCUM:	Not reported
UW MERCURY ACCUM:	Not reported
UW LAMPS ACCUM:	Not reported
UW DESTINATION FACILITY:	Not reported
OFF SPEC UTILITY BOILER:	Not reported
OFF SPEC INDUSTRY BOILER:	Not reported
OFF SPEC FURNACE:	Not reported
USED OIL TRANSPORTER:	Not reported
USED OIL TRANSFER FACILITY:	Not reported
USED OIL PROCESSOR:	Not reported
USED OIL REREFINER:	Not reported
USED OIL FUEL MARKETER DIR SHIPMENTS:	Not reported
USED OIL FUEL MARKETER MEETS SPECS:	Not reported
ECO Int Type Code:	VOLCLNST
Status Code:	I
Start Date:	12/27/2005
End Date:	12/05/2017
NAICS DS:	Not reported
Program Name:	7215
FS SIC Code:	Coin-Operated Laundries and Drycleaning
SIC DS:	TOXICS
Latitude:	47.15249
Longitude:	-122.50254

TYEE CLEANERS & LAUNDROMAT (Continued) **1000456057**

Comments:	Not reported
Name:	TYEE CLEANERS & LAUNDROMAT
Address:	4924 115TH ST CT SW
City,State,Zip:	TACOMA, WA 98499
EPA I:	WAD988477907
FS Id:	13898
Facility ID:	13898
NAICS Code:	81231
Fed Waste Code Desc:	Not reported
State Waste Code Desc:	Not reported
TAX REG NBR:	Not reported
BUSINESS TYPE:	Not reported
MAIL NAME:	Not reported
MAIL LINE1:	Not reported
MAIL LINE2:	Not reported
MAIL CITY:	Not reported
MAIL STATE:	Not reported
MAIL ZIP:	Not reported
MAIL COUNTRY:	Not reported
LEGAL ORG NAME:	Not reported
LEGAL PERSON FIRST NAME:	Not reported
LEGAL PERSON MIDDLE INIT:	Not reported
LEGAL PERSON LAST NAME:	Not reported
LEGAL LINE1:	Not reported
LEGAL LINE2:	Not reported
LEGAL CITY:	Not reported
LEGAL STATE:	Not reported
LEGAL ZIP:	Not reported
LEGAL COUNTRY:	Not reported
LEGAL PHONE NBR:	Not reported
LEGAL EFFECTIVE DATE:	Not reported
LEGAL ORGANIZATION TYPE:	Not reported
LAND ORG NAME:	Not reported
LAND PERSON FIRST NAME:	Not reported
LAND PERSON MIDDLE INIT:	Not reported
LAND PERSON LAST NAME:	Not reported
LAND LINE1:	Not reported
LAND LINE2:	Not reported
LAND CITY:	Not reported
LAND STATE:	Not reported
LAND ZIP:	Not reported
LAND COUNTRY:	Not reported
LAND PHONE NBR:	Not reported
LAND ORGANIZATION TYPE:	Not reported
OPERATOR ORG NAME:	Not reported
OPERATOR PERSON FIRST NAME:	Not reported
OPERATOR PERSON MIDDLE INIT:	Not reported
OPERATOR PERSON LAST NAME:	Not reported
OPERATOR LINE1:	Not reported
OPERATOR LINE2:	Not reported
OPERATOR CITY:	Not reported
OPERATOR STATE:	Not reported
OPERATOR ZIP:	Not reported
OPERATOR COUNTRY:	Not reported
OPERATOR PHONE NBR:	Not reported
OPERATOR EFFECTIVE DATE:	Not reported
OPERATOR ORGANIZATION TYPE:	Not reported

TYEE CLEANERS & LAUNDROMAT (Continued) **1000456057**

SITE CONTACT FIRST NAME:	Not reported
SITE CONTACT MIDDLE INIT:	Not reported
SITE CONTACT LAST NAME:	Not reported
SITE CONTACT LINE1:	Not reported
SITE CONTACT LINE2:	Not reported
SITE CONTACT CITY:	Not reported
SITE CONTACT STATE:	Not reported
SITE CONTACT ZIP:	Not reported
SITE CONTACT COUNTRY:	Not reported
SITE CONTACT PHONE NBR:	Not reported
SITE CONTACT EMAIL:	Not reported
FORM CONTACT FIRST NAME:	Not reported
FORM CONTACT MIDDLE INIT:	Not reported
FORM CONTACT LAST NAME:	Not reported
FORM CONTACT LINE1:	Not reported
FORM CONTACT LINE2:	Not reported
FORM CONTACT CITY:	Not reported
FORM CONTACT STATE:	Not reported
FORM CONTACT ZIP:	Not reported
FORM CONTACT COUNTRY:	Not reported
FORM CONTACT PHONE NBR:	Not reported
FORM CONTACT EMAIL:	Not reported
GEN STATUS CD:	Not reported
MONTHLY GENERATION:	Not reported
BATCH GENERATION:	Not reported
ONE TIME GENERATION:	Not reported
TRANSPORTS OWN WASTE:	Not reported
TRANSPORTS OTHERS WASTE:	Not reported
RECYCLER ONSITE:	Not reported
TRANSFER FACILITY:	Not reported
PBR:	Not reported
TBG:	Not reported
MIXED RADIOACTIVE:	Not reported
IMPORTER:	Not reported
TSDR FACILITY:	Not reported
IMMEDIATE RECYCLER:	Not reported
GEN DANG FUEL:	Not reported
GEN MARKET TO BURNER:	Not reported
GEN OTHER MARKETERS:	Not reported
UTILITY BOILER BURNER:	Not reported
INDUSTRY BOILER BURNER:	Not reported
FURNACE BURNER:	Not reported
SMELTER DEFERRAL:	Not reported
SMALL QTY EXEMPTION:	Not reported
OTHER EXEMPTION:	Not reported
UW BATTERY GEN:	Not reported
UW THERMOSTATS GEN:	Not reported
UW MERCURY GEN:	Not reported
UW LAMPS GEN:	Not reported
UW BATTERY ACCUM:	Not reported
UW THERMOSTATS ACCUM:	Not reported
UW MERCURY ACCUM:	Not reported
UW LAMPS ACCUM:	Not reported
UW DESTINATION FACILITY:	Not reported
OFF SPEC UTILITY BOILER:	Not reported
OFF SPEC INDUSTRY BOILER:	Not reported
OFF SPEC FURNACE:	Not reported

TYEE CLEANERS & LAUNDROMAT (Continued) **1000456057**

USED OIL TRANSPORTER:	Not reported
USED OIL TRANSFER FACILITY:	Not reported
USED OIL PROCESSOR:	Not reported
USED OIL REREFINER:	Not reported
USED OIL FUEL MARKETER DIR SHIPMENTS:	Not reported
USED OIL FUEL MARKETER MEETS SPECS:	Not reported
ECO Int Type Code:	Not reported
Status Code:	Not reported
Start Date:	Not reported
End Date:	Not reported
NAICS DS:	Not reported
Program Name:	Not reported
FS SIC Code:	Not reported
SIC DS:	Not reported
Latitude:	Not reported
Longitude:	Not reported
Comments:	Not reported

D23 **MANANTIAL DRY CLEANERS & LAUNDROMAT** **Inactive Drycleaners** **1011400245**
SW **4924 115TH ST CT SW** **MANIFEST** **N/A**
1/8-1/4 **LAKEWOOD, WA 98499**
0.184 mi.
974 ft. **Site 3 of 5 in cluster D**

Relative:
Lower

Actual:
270 ft.

INACTIVE DRYCLEANERS:

Name:	MANANTIAL DRY CLEANERS & LAUNDROMAT
Address:	4924 115TH ST CT SW
City,State,Zip:	LAKEWOOD, WA 98499
EPA I:	Not reported
FS Id:	9931626
Facility ID:	9931626
NAICS Code:	812320
Fed Waste Code Desc:	Not reported
State Waste Code Desc:	Not reported
TAX REG NBR:	Not reported
BUSINESS TYPE:	Not reported
MAIL NAME:	Not reported
MAIL LINE1:	Not reported
MAIL LINE2:	Not reported
MAIL CITY:	Not reported
MAIL STATE:	Not reported
MAIL ZIP:	Not reported
MAIL COUNTRY:	Not reported
LEGAL ORG NAME:	Not reported
LEGAL PERSON FIRST NAME:	Not reported
LEGAL PERSON MIDDLE INIT:	Not reported
LEGAL PERSON LAST NAME:	Not reported
LEGAL LINE1:	Not reported
LEGAL LINE2:	Not reported
LEGAL CITY:	Not reported
LEGAL STATE:	Not reported
LEGAL ZIP:	Not reported
LEGAL COUNTRY:	Not reported
LEGAL PHONE NBR:	Not reported
LEGAL EFFECTIVE DATE:	Not reported
LEGAL ORGANIZATION TYPE:	Not reported
LAND ORG NAME:	Not reported
LAND PERSON FIRST NAME:	Not reported
LAND PERSON MIDDLE INIT:	Not reported

MANANTIAL DRY CLEANERS & LAUNDROMAT (Continued) **1011400245**

LAND PERSON LAST NAME:	Not reported
LAND LINE1:	Not reported
LAND LINE2:	Not reported
LAND CITY:	Not reported
LAND STATE:	Not reported
LAND ZIP:	Not reported
LAND COUNTRY:	Not reported
LAND PHONE NBR:	Not reported
LAND ORGANIZATION TYPE:	Not reported
OPERATOR ORG NAME:	Not reported
OPERATOR PERSON FIRST NAME:	Not reported
OPERATOR PERSON MIDDLE INIT:	Not reported
OPERATOR PERSON LAST NAME:	Not reported
OPERATOR LINE1:	Not reported
OPERATOR LINE2:	Not reported
OPERATOR CITY:	Not reported
OPERATOR STATE:	Not reported
OPERATOR ZIP:	Not reported
OPERATOR COUNTRY:	Not reported
OPERATOR PHONE NBR:	Not reported
OPERATOR EFFECTIVE DATE:	Not reported
OPERATOR ORGANIZATION TYPE:	Not reported
SITE CONTACT FIRST NAME:	Not reported
SITE CONTACT MIDDLE INIT:	Not reported
SITE CONTACT LAST NAME:	Not reported
SITE CONTACT LINE1:	Not reported
SITE CONTACT LINE2:	Not reported
SITE CONTACT CITY:	Not reported
SITE CONTACT STATE:	Not reported
SITE CONTACT ZIP:	Not reported
SITE CONTACT COUNTRY:	Not reported
SITE CONTACT PHONE NBR:	Not reported
SITE CONTACT EMAIL:	Not reported
FORM CONTACT FIRST NAME:	Not reported
FORM CONTACT MIDDLE INIT:	Not reported
FORM CONTACT LAST NAME:	Not reported
FORM CONTACT LINE1:	Not reported
FORM CONTACT LINE2:	Not reported
FORM CONTACT CITY:	Not reported
FORM CONTACT STATE:	Not reported
FORM CONTACT ZIP:	Not reported
FORM CONTACT COUNTRY:	Not reported
FORM CONTACT PHONE NBR:	Not reported
FORM CONTACT EMAIL:	Not reported
GEN STATUS CD:	Not reported
MONTHLY GENERATION:	Not reported
BATCH GENERATION:	Not reported
ONE TIME GENERATION:	Not reported
TRANSPORTS OWN WASTE:	Not reported
TRANSPORTS OTHERS WASTE:	Not reported
RECYCLER ONSITE:	Not reported
TRANSFER FACILITY:	Not reported
PBR:	Not reported
TBG:	Not reported
MIXED RADIOACTIVE:	Not reported
IMPORTER:	Not reported
TSDR FACILITY:	Not reported

MANANTIAL DRY CLEANERS & LAUNDROMAT (Continued) **1011400245**

IMMEDIATE RECYCLER:	Not reported
GEN DANG FUEL:	Not reported
GEN MARKET TO BURNER:	Not reported
GEN OTHER MARKETERS:	Not reported
UTILITY BOILER BURNER:	Not reported
INDUSTRY BOILER BURNER:	Not reported
FURNACE BURNER:	Not reported
SMELTER DEFERRAL:	Not reported
SMALL QTY EXEMPTION:	Not reported
OTHER EXEMPTION:	Not reported
UW BATTERY GEN:	Not reported
UW THERMOSTATS GEN:	Not reported
UW MERCURY GEN:	Not reported
UW LAMPS GEN:	Not reported
UW BATTERY ACCUM:	Not reported
UW THERMOSTATS ACCUM:	Not reported
UW MERCURY ACCUM:	Not reported
UW LAMPS ACCUM:	Not reported
UW DESTINATION FACILITY:	Not reported
OFF SPEC UTILITY BOILER:	Not reported
OFF SPEC INDUSTRY BOILER:	Not reported
OFF SPEC FURNACE:	Not reported
USED OIL TRANSPORTER:	Not reported
USED OIL TRANSFER FACILITY:	Not reported
USED OIL PROCESSOR:	Not reported
USED OIL REREFINER:	Not reported
USED OIL FUEL MARKETER DIR SHIPMENTS:	Not reported
USED OIL FUEL MARKETER MEETS SPECS:	Not reported
ECO Int Type Code:	HWG
Status Code:	I
Start Date:	12/05/2007
End Date:	12/31/2008
NAICS DS:	Drycleaning and Laundry Services (except coin-operated)
Program Name:	Not reported
FS SIC Code:	Not reported
SIC DS:	HAZWASTE
Latitude:	47.152686
Longitude:	-122.502769
Comments:	Not reported
Name:	MANANTIAL DRY CLEANERS & LAUNDROMAT
Address:	4924 115TH ST CT SW
City,State,Zip:	LAKEWOOD, WA 98499
EPA I:	WAH000032234
FS Id:	Not reported
Facility ID:	Not reported
NAICS Code:	812320
Fed Waste Code Desc:	Not reported
State Waste Code Desc:	Not reported
TAX REG NBR:	602731455
BUSINESS TYPE:	Dry Cleaner & Laundromat
MAIL NAME:	Not reported
MAIL LINE1:	4924 115th St Ct SW
MAIL LINE2:	Not reported
MAIL CITY:	Lakewood
MAIL STATE:	WA
MAIL ZIP:	98499
MAIL COUNTRY:	UNITED STATES

MANANTIAL DRY CLEANERS & LAUNDROMAT (Continued) **1011400245**

LEGAL ORG NAME:	Not reported
LEGAL PERSON FIRST NAME:	Maximiliano & Olga
LEGAL PERSON MIDDLE INIT:	Not reported
LEGAL PERSON LAST NAME:	Valencia
LEGAL LINE1:	4924 115th St Ct SW
LEGAL LINE2:	Not reported
LEGAL CITY:	Lakewood
LEGAL STATE:	WA
LEGAL ZIP:	98499
LEGAL COUNTRY:	UNITED STATES
LEGAL PHONE NBR:	(253)588-8343
LEGAL EFFECTIVE DATE:	6/2/2007
LEGAL ORGANIZATION TYPE:	Private
LAND ORG NAME:	Not reported
LAND PERSON FIRST NAME:	Leslie
LAND PERSON MIDDLE INIT:	Not reported
LAND PERSON LAST NAME:	Skelly
LAND LINE1:	1910 E Phillips Lake Lp Rd
LAND LINE2:	Not reported
LAND CITY:	Shelton
LAND STATE:	WA
LAND ZIP:	98584
LAND COUNTRY:	UNITED STATES
LAND PHONE NBR:	(253)278-8419
LAND ORGANIZATION TYPE:	Private
OPERATOR ORG NAME:	Manantial Dry Cleaners & Laundromat
OPERATOR PERSON FIRST NAME:	Not reported
OPERATOR PERSON MIDDLE INIT:	Not reported
OPERATOR PERSON LAST NAME:	Not reported
OPERATOR LINE1:	4924 115th St Ct SW
OPERATOR LINE2:	Not reported
OPERATOR CITY:	Lakewood
OPERATOR STATE:	WA
OPERATOR ZIP:	98499
OPERATOR COUNTRY:	UNITED STATES
OPERATOR PHONE NBR:	(253)588-8343
OPERATOR EFFECTIVE DATE:	Not reported
OPERATOR ORGANIZATION TYPE:	Private
SITE CONTACT FIRST NAME:	Maximiliano & Olga
SITE CONTACT MIDDLE INIT:	Not reported
SITE CONTACT LAST NAME:	Valencia
SITE CONTACT LINE1:	4924 115th St Ct SW
SITE CONTACT LINE2:	Not reported
SITE CONTACT CITY:	Lakewood
SITE CONTACT STATE:	WA
SITE CONTACT ZIP:	98499
SITE CONTACT COUNTRY:	UNITED STATES
SITE CONTACT PHONE NBR:	(253)588-8343
SITE CONTACT EMAIL:	olgatacoma@aol.com
FORM CONTACT FIRST NAME:	Maximiliano & Olga
FORM CONTACT MIDDLE INIT:	Not reported
FORM CONTACT LAST NAME:	Valencia
FORM CONTACT LINE1:	4924 115th St Ct SW
FORM CONTACT LINE2:	Not reported
FORM CONTACT CITY:	Lakewood
FORM CONTACT STATE:	WA
FORM CONTACT ZIP:	98499

MANANTIAL DRY CLEANERS & LAUNDROMAT (Continued) **1011400245**

FORM CONTACT COUNTRY:	UNITED STATES
FORM CONTACT PHONE NBR:	(253)588-8343
FORM CONTACT EMAIL:	olgatacoma@aol.com
GEN STATUS CD:	SQG
MONTHLY GENERATION:	False
BATCH GENERATION:	False
ONE TIME GENERATION:	False
TRANSPORTS OWN WASTE:	False
TRANSPORTS OTHERS WASTE:	False
RECYCLER ONSITE:	False
TRANSFER FACILITY:	False
PBR:	Fal
TBG:	Fal
MIXED RADIOACTIVE:	False
IMPORTER:	False
TSDR FACILITY:	False
IMMEDIATE RECYCLER:	False
GEN DANG FUEL:	False
GEN MARKET TO BURNER:	False
GEN OTHER MARKETERS:	False
UTILITY BOILER BURNER:	False
INDUSTRY BOILER BURNER:	False
FURNACE BURNER:	False
SMELTER DEFERRAL:	False
SMALL QTY EXEMPTION:	False
OTHER EXEMPTION:	Not reported
UW BATTERY GEN:	False
UW THERMOSTATS GEN:	False
UW MERCURY GEN:	False
UW LAMPS GEN:	False
UW BATTERY ACCUM:	False
UW THERMOSTATS ACCUM:	False
UW MERCURY ACCUM:	False
UW LAMPS ACCUM:	False
UW DESTINATION FACILITY:	False
OFF SPEC UTILITY BOILER:	False
OFF SPEC INDUSTRY BOILER:	False
OFF SPEC FURNACE:	False
USED OIL TRANSPORTER:	False
USED OIL TRANSFER FACILITY:	False
USED OIL PROCESSOR:	False
USED OIL REREFINER:	False
USED OIL FUEL MARKETER DIR SHIPMENTS:	False
USED OIL FUEL MARKETER MEETS SPECS:	False
ECO Int Type Code:	Not reported
Status Code:	Not reported
Start Date:	Not reported
End Date:	Not reported
NAICS DS:	Not reported
Program Name:	Not reported
FS SIC Code:	Not reported
SIC DS:	Not reported
Latitude:	Not reported
Longitude:	Not reported
Comments:	Not reported

WA MANIFEST:

Name:	MANANTIAL DRY CLEANERS & LAUNDROMAT

MANANTIAL DRY CLEANERS & LAUNDROMAT (Continued) **1011400245**

Address:	4924 115TH ST CT SW
City,State,Zip:	LAKEWOOD, WA 98499
Facility Address 2:	Not reported
Facility ID:	9931626
EPA ID:	WAH000032234
NAICS:	812320
State Waste Code Desc:	Not reported
Federal Waste Code Desc:	Not reported
Form Comm:	Not reported
Data Year:	2008
Permit by Rule:	False
Mailing Address 2:	Not reported
Treatment by Generator:	False
Mixed Radioactive Waste:	False
Importer of Hazardous Waste:	False
Immediate Recycler:	False
Treatment/Storage/Disposal/Recycling Facility:	False
Generator of Dangerous Fuel Waste:	False
Generator Marketing to Burner:	False
Other Marketers (i.e., blender, distributor, etc.):	False
Utility Boiler Burner:	False
Industry Boiler Burner:	False
Industrial Furnace:	False
Smelter Defferal:	False
Universal Waste:	Not reported
Off-Specification:	Not reported
LN Address 2:	Not reported
Tax Reg #:	602731455
Business Type:	Dry Cleaner & Laundromat
Mail Name:	Not reported
Mailing Address:	4924 115th St Ct SW
Mailing City,State,Zip:	Lakewood, WA 98499
Legal Organization Name:	Not reported
Legal Organization Type:	Private
Legal Contact:	Maximiliano & Olga Valencia
Legal Address:	4924 115th St Ct SW
Legal Address 2:	Not reported
Legal City,State,Zip:	Lakewood, WA 98499
Legal Phone Number:	(253)588-8343
Legal Effective Date:	06/02/2007
Land Organization Name:	Not reported
Land Organization Type:	Private
Land Contact:	Leslie Skelly
Land Address:	1910 E Phillips Lake Lp Rd
Land City,State,Zip:	Shelton, WA 98584
Land Phone Number:	(253)278-8419
Operator Organization Name:	Manantial Dry Cleaners & Laundromat
Operator Organization Type:	Private
Operator:	Not reported
Operator Address:	4924 115th St Ct SW
Operator Address 2:	Not reported
Operator City,State,Zip:	Lakewood, WA 98499
Operator Phone Number:	(253)588-8343
Operator Effective Date:	Not reported
Site Contact:	Maximiliano & Olga Valencia
Site Contact Address:	4924 115th St Ct SW
Contact City,State,Zip:	Lakewood, WA 98499

MANANTIAL DRY CLEANERS & LAUNDROMAT (Continued) **1011400245**

Site Contact Phone Number:	(253)588-8343
Site Contact Email:	olgatacoma@aol.com
Gen Status Code:	SQG
Monthly Generation:	False
Batch Generation:	False
One Time Generation:	False
Transport Own Waste:	False
Tranports Other Waste:	False
Recycler Onsite:	False
Transfer Facility:	False
Other Exemption:	Not reported
UW Battery Gen:	False
Used Oil Transporter:	False
Used Oil Transfer Facility:	False
Used Oil Processor:	False
Used Oil Refiner:	False
Used Oil Fuel Marketer Directs Shipments:	False
Used Oil Fuel Marketer Meets Specs:	False
Site Contact Address 2:	Not reported
SIC Code:	Not reported
CRK Number:	Not reported
Active:	Not reported
CAS Number:	Not reported
Chemical Name:	Not reported
EHS:	Not reported
EHS CAS Number:	Not reported
EHS Name:	Not reported

D24 **MANANTIAL DRY CLEANERS & LAUNDROMAT** **RCRA NonGen / NLR** **1010788424**
SW **4924 115TH ST CT SW** **WAH000032234**
1/8-1/4 **LAKEWOOD, WA 98499**
0.184 mi.
974 ft. **Site 4 of 5 in cluster D**

Relative:
Lower

Actual:
270 ft.

RCRA NonGen / NLR:

Date Form Received by Agency:	20090107
Handler Name:	MANANTIAL DRY CLEANERS & LAUNDROMAT
Handler Address:	4924 115TH ST CT SW
Handler City,State,Zip:	LAKEWOOD, WA 98499
EPA ID:	WAH000032234
Contact Name:	MAXIMILIANO & O VALENCIA
Contact Address:	4924 115TH ST CT SW
Contact City,State,Zip:	LAKEWOOD, WA 98499
Contact Telephone:	253-588-8343
Contact Fax:	Not reported
Contact Email:	OLGATACOMA@AOL.COM
Contact Title:	OWNERS
EPA Region:	10
Land Type:	Private
Federal Waste Generator Description:	Not a generator, verified
Non-Notifier:	Not reported
Biennial Report Cycle:	Not reported
Accessibility:	Not reported
Active Site Indicator:	Not reported
State District Owner:	WA
State District:	SWRO
Mailing Address:	4924 115TH ST CT SW
Mailing City,State,Zip:	LAKEWOOD, WA 98499

MANANTIAL DRY CLEANERS & LAUNDROMAT (Continued) **1010788424**

Owner Name:	VALENCIA, MAXIMILIANO OLGA
Owner Type:	Private
Operator Name:	MANANTIAL DRY CLEANERS LAUNDROMAT
Operator Type:	Private
Short-Term Generator Activity:	No
Importer Activity:	No
Mixed Waste Generator:	No
Transporter Activity:	No
Transfer Facility Activity:	No
Recycler Activity with Storage:	No
Small Quantity On-Site Burner Exemption:	No
Smelting Melting and Refining Furnace Exemption:	No
Underground Injection Control:	No
Off-Site Waste Receipt:	No
Universal Waste Indicator:	No
Universal Waste Destination Facility:	No
Federal Universal Waste:	No
Active Site Fed-Reg Treatment Storage and Disposal Facility:	Not reported
Active Site Converter Treatment storage and Disposal Facility:	Not reported
Active Site State-Reg Treatment Storage and Disposal Facility:	Not reported
Active Site State-Reg Handler:	---
Federal Facility Indicator:	Not reported
Hazardous Secondary Material Indicator:	NN
Sub-Part K Indicator:	Not reported
Commercial TSD Indicator:	No
Treatment Storage and Disposal Type:	Not reported
2018 GPRA Permit Baseline:	Not on the Baseline
2018 GPRA Renewals Baseline:	Not on the Baseline
Permit Renewals Workload Universe:	Not reported
Permit Workload Universe:	Not reported
Permit Progress Universe:	Not reported
Post-Closure Workload Universe:	Not reported
Closure Workload Universe:	Not reported
202 GPRA Corrective Action Baseline:	No
Corrective Action Workload Universe:	No
Subject to Corrective Action Universe:	No
Non-TSDFs Where RCRA CA has Been Imposed Universe:	No
TSDFs Potentially Subject to CA Under 3004 (u)/(v) Universe:	No
TSDFs Only Subject to CA under Discretionary Auth Universe:	No
Corrective Action Priority Ranking:	No NCAPS ranking
Environmental Control Indicator:	No
Institutional Control Indicator:	No
Human Exposure Controls Indicator:	N/A
Groundwater Controls Indicator:	N/A
Operating TSDF Universe:	Not reported
Full Enforcement Universe:	Not reported
Significant Non-Complier Universe:	No
Unaddressed Significant Non-Complier Universe:	No
Addressed Significant Non-Complier Universe:	No
Significant Non-Complier With a Compliance Schedule Universe:	No
Financial Assurance Required:	Not reported
Handler Date of Last Change:	20190225
Recognized Trader-Importer:	No
Recognized Trader-Exporter:	No
Importer of Spent Lead Acid Batteries:	No
Exporter of Spent Lead Acid Batteries:	No
Recycler Activity Without Storage:	No

MANANTIAL DRY CLEANERS & LAUNDROMAT (Continued) **1010788424**

Manifest Broker: No
Sub-Part P Indicator: No

Hazardous Waste Summary:
Waste Code: D039
Waste Description: TETRACHLOROETHYLENE

Waste Code: F001
Waste Description: THE FOLLOWING SPENT HALOGENATED SOLVENTS USED IN DEGREASING: TETRACHLOROETHYLENE, TRICHLORETHYLENE, METHYLENE CHLORIDE, 1,1,1-TRICHLOROETHANE, CARBON TETRACHLORIDE AND CHLORINATED FLUOROCARBONS; ALL SPENT SOLVENT MIXTURES/BLENDS USED IN DEGREASING CONTAINING, BEFORE USE, A TOTAL OF TEN PERCENT OR MORE (BY VOLUME) OF ONE OR MORE OF THE ABOVE HALOGENATED SOLVENTS OR THOSE SOLVENTS LISTED IN F002, F004, AND F005; AND STILL BOTTOMS FROM THE RECOVERY OF THESE SPENT SOLVENTS AND SPENT SOLVENT MIXTURES.

Waste Code: F002
Waste Description: THE FOLLOWING SPENT HALOGENATED SOLVENTS: TETRACHLOROETHYLENE, METHYLENE CHLORIDE, TRICHLOROETHYLENE, 1,1,1-TRICHLOROETHANE, CHLOROBENZENE, 1,1,2-TRICHLORO-1,2,2-TRIFLUOROETHANE, ORTHO-DICHLOROBENZENE, TRICHLOROFLUOROMETHANE, AND 1,1,2, TRICHLOROETHANE; ALL SPENT SOLVENT MIXTURES/BLENDS CONTAINING, BEFORE USE, A TOTAL OF TEN PERCENT OR MORE (BY VOLUME) OF ONE OR MORE OF THE ABOVE HALOGENATED SOLVENTS OR THOSE SOLVENTS LISTED IN F001, F004, AND F005; AND STILL BOTTOMS FROM THE RECOVERY OF THESE SPENT SOLVENTS AND SPENT SOLVENT MIXTURES.

Handler - Owner Operator:
Owner/Operator Indicator: Owner
Owner/Operator Name: SKELLY, LESLIE
Legal Status: Private
Date Became Current: Not reported
Date Ended Current: Not reported
Owner/Operator Address: 1910 E PHILLIPS LAKE LP RD
Owner/Operator City,State,Zip: SHELTON, WA 98584
Owner/Operator Telephone: 253-278-8419
Owner/Operator Telephone Ext: Not reported
Owner/Operator Fax: Not reported
Owner/Operator Email: Not reported

Owner/Operator Indicator: Operator
Owner/Operator Name: MANANTIAL DRY C M
Legal Status: Private
Date Became Current: 19000101
Date Ended Current: Not reported
Owner/Operator Address: 4924 115TH ST CT SW
Owner/Operator City,State,Zip: LAKEWOOD, WA 98499
Owner/Operator Telephone: 253-588-8343
Owner/Operator Telephone Ext: Not reported
Owner/Operator Fax: Not reported
Owner/Operator Email: Not reported

Owner/Operator Indicator: Operator
Owner/Operator Name: VALENCIA, MAXIMILIANO & OLGA

MANANTIAL DRY CLEANERS & LAUNDROMAT (Continued) **1010788424**

Legal Status:	Private
Date Became Current:	Not reported
Date Ended Current:	Not reported
Owner/Operator Address:	4924 115TH ST CT SW
Owner/Operator City,State,Zip:	LAKEWOOD, WA 98499
Owner/Operator Telephone:	253-588-8343
Owner/Operator Telephone Ext:	Not reported
Owner/Operator Fax:	Not reported
Owner/Operator Email:	Not reported

Owner/Operator Indicator:	Owner
Owner/Operator Name:	VALENCIA, MAXIMILIANO OLGA
Legal Status:	Private
Date Became Current:	20070602
Date Ended Current:	Not reported
Owner/Operator Address:	4924 115TH ST CT SW
Owner/Operator City,State,Zip:	LAKEWOOD, WA 98499
Owner/Operator Telephone:	253-588-8343
Owner/Operator Telephone Ext:	Not reported
Owner/Operator Fax:	Not reported
Owner/Operator Email:	Not reported

Owner/Operator Indicator:	Operator
Owner/Operator Name:	VALENCIA, MAXIMILIANO & OLGA
Legal Status:	Private
Date Became Current:	Not reported
Date Ended Current:	Not reported
Owner/Operator Address:	4924 115TH ST CT SW
Owner/Operator City,State,Zip:	LAKEWOOD, WA 98499
Owner/Operator Telephone:	253-588-8343
Owner/Operator Telephone Ext:	Not reported
Owner/Operator Fax:	Not reported
Owner/Operator Email:	Not reported

Owner/Operator Indicator:	Owner
Owner/Operator Name:	MAXIMILIANO & O V
Legal Status:	Private
Date Became Current:	20070602
Date Ended Current:	Not reported
Owner/Operator Address:	4924 115TH ST CT SW
Owner/Operator City,State,Zip:	LAKEWOOD, WA 98499
Owner/Operator Telephone:	253-588-8343
Owner/Operator Telephone Ext:	Not reported
Owner/Operator Fax:	Not reported
Owner/Operator Email:	Not reported

Owner/Operator Indicator:	Owner
Owner/Operator Name:	SKELLY, LESLIE
Legal Status:	Private
Date Became Current:	20091231
Date Ended Current:	Not reported
Owner/Operator Address:	1910 E PHILLIPS LAKE LP RD
Owner/Operator City,State,Zip:	SHELTON, WA 98584
Owner/Operator Telephone:	253-278-8419
Owner/Operator Telephone Ext:	Not reported
Owner/Operator Fax:	Not reported
Owner/Operator Email:	Not reported

MANANTIAL DRY CLEANERS & LAUNDROMAT (Continued) **1010788424**

Owner/Operator Indicator:	Owner
Owner/Operator Name:	VALENCIA, MAXIMILIANO OLGA
Legal Status:	Private
Date Became Current:	20070602
Date Ended Current:	Not reported
Owner/Operator Address:	4924 115TH ST CT SW
Owner/Operator City,State,Zip:	LAKEWOOD, WA 98499
Owner/Operator Telephone:	253-588-8343
Owner/Operator Telephone Ext:	Not reported
Owner/Operator Fax:	Not reported
Owner/Operator Email:	Not reported

Owner/Operator Indicator:	Operator
Owner/Operator Name:	MANANTIAL DRY CLEANERS LAUNDROMAT
Legal Status:	Private
Date Became Current:	Not reported
Date Ended Current:	Not reported
Owner/Operator Address:	4924 115TH ST CT SW
Owner/Operator City,State,Zip:	LAKEWOOD, WA 98499
Owner/Operator Telephone:	253-588-8343
Owner/Operator Telephone Ext:	Not reported
Owner/Operator Fax:	Not reported
Owner/Operator Email:	Not reported

Owner/Operator Indicator:	Owner
Owner/Operator Name:	SKELLY, LESLIE
Legal Status:	Private
Date Became Current:	20091231
Date Ended Current:	Not reported
Owner/Operator Address:	1910 E PHILLIPS LAKE LP RD
Owner/Operator City,State,Zip:	SHELTON, WA 98584
Owner/Operator Telephone:	253-278-8419
Owner/Operator Telephone Ext:	Not reported
Owner/Operator Fax:	Not reported
Owner/Operator Email:	Not reported

Owner/Operator Indicator:	Owner
Owner/Operator Name:	SKELLY, LESLIE
Legal Status:	Private
Date Became Current:	Not reported
Date Ended Current:	Not reported
Owner/Operator Address:	1910 E PHILLIPS LAKE LP RD
Owner/Operator City,State,Zip:	SHELTON, WA 98584
Owner/Operator Telephone:	253-278-8419
Owner/Operator Telephone Ext:	Not reported
Owner/Operator Fax:	Not reported
Owner/Operator Email:	Not reported

Owner/Operator Indicator:	Operator
Owner/Operator Name:	MANANTIAL DRY CLEANERS LAUNDROMAT
Legal Status:	Private
Date Became Current:	Not reported
Date Ended Current:	Not reported
Owner/Operator Address:	4924 115TH ST CT SW
Owner/Operator City,State,Zip:	LAKEWOOD, WA 98499
Owner/Operator Telephone:	253-588-8343
Owner/Operator Telephone Ext:	Not reported

MANANTIAL DRY CLEANERS & LAUNDROMAT (Continued) **1010788424**

Owner/Operator Fax: Not reported
Owner/Operator Email: Not reported

Historic Generators:

Receive Date: 20090106
Handler Name: MANANTIAL DRY CLEANERS & LAUNDROMAT
Federal Waste Generator Description: Not a generator, verified
State District Owner: WA
Large Quantity Handler of Universal Waste: No
Recognized Trader Importer: No
Recognized Trader Exporter: No
Spent Lead Acid Battery Importer: No
Spent Lead Acid Battery Exporter: No
Current Record: No
Non Storage Recycler Activity: Not reported
Electronic Manifest Broker: Not reported

Receive Date: 20090106
Handler Name: MANANTIAL DRY CLEANERS & LAUNDROMAT
Federal Waste Generator Description: Not a generator, verified
State District Owner: WA
Large Quantity Handler of Universal Waste: No
Recognized Trader Importer: No
Recognized Trader Exporter: No
Spent Lead Acid Battery Importer: No
Spent Lead Acid Battery Exporter: No
Current Record: No
Non Storage Recycler Activity: Not reported
Electronic Manifest Broker: Not reported

Receive Date: 20090107
Handler Name: MANANTIAL DRY CLEANERS & LAUNDROMAT
Federal Waste Generator Description: Not a generator, verified
State District Owner: WA
Large Quantity Handler of Universal Waste: No
Recognized Trader Importer: Not reported
Recognized Trader Exporter: Not reported
Spent Lead Acid Battery Importer: Not reported
Spent Lead Acid Battery Exporter: Not reported
Current Record: Yes
Non Storage Recycler Activity: Not reported
Electronic Manifest Broker: Not reported

Receive Date: 20071210
Handler Name: MANANTIAL DRY CLEANERS & LAUNDROMAT
Federal Waste Generator Description: Large Quantity Generator
State District Owner: WA
Large Quantity Handler of Universal Waste: No
Recognized Trader Importer: No
Recognized Trader Exporter: No
Spent Lead Acid Battery Importer: No
Spent Lead Acid Battery Exporter: No
Current Record: No
Non Storage Recycler Activity: Not reported
Electronic Manifest Broker: Not reported

Receive Date: 20090106

MANANTIAL DRY CLEANERS & LAUNDROMAT (Continued) **1010788424**

Handler Name: MANANTIAL DRY CLEANERS & LAUNDROMAT
Federal Waste Generator Description: Conditionally Exempt Small Quantity Generator
State District Owner: WA
Large Quantity Handler of Universal Waste: No
Recognized Trader Importer: Not reported
Recognized Trader Exporter: Not reported
Spent Lead Acid Battery Importer: Not reported
Spent Lead Acid Battery Exporter: Not reported
Current Record: No
Non Storage Recycler Activity: Not reported
Electronic Manifest Broker: Not reported

List of NAICS Codes and Descriptions:
NAICS Code: 81232
NAICS Description: DRYCLEANING AND LAUNDRY SERVICES (EXCEPT COIN-OPERATED)

NAICS Code: 812320
NAICS Description: DRYCLEANING AND LAUNDRY SERVICES (EXCEPT COIN-OPERATED)

Facility Has Received Notices of Violations:
Violations: No Violations Found

Evaluation Action Summary:
Evaluations: No Evaluations Found

D25 **TYEE CLEANERS & LAUNDROMAT** **VCP** **S124433399**
SW **4924 115TH ST CT SW** **N/A**
1/8-1/4 **TACOMA, WA 98499**
0.184 mi.
974 ft. **Site 5 of 5 in cluster D**

Relative:
Lower

Actual:
270 ft.

VCP:
Name: TYEE CLEANERS & LAUNDROMAT
Address: 4924 115TH ST CT SW
City,State,Zip: TACOMA, WA 98499
edr_fstat: WA
edr_fzip: 98499
edr_fcnty: PIERCE
edr_zip: Not reported
Facility ID: 24488812
VCP Status: Cleanup Started
Past VCP: TRUE
Current VCP: Not reported
NFA Type: TACOMA, WA 98499
Date NFA: TACOMA, WA 98499
Rank: TACOMA, WA 98499
Cleanup Siteid: 1783
Contaminant Name: Benzene
Soil: Not reported

Name: TYEE CLEANERS & LAUNDROMAT
Address: 4924 115TH ST CT SW
City,State,Zip: TACOMA, WA 98499
edr_fstat: WA
edr_fzip: 98499

TYEE CLEANERS & LAUNDROMAT (Continued) **S124433399**

edr_fcnty: PIERCE
edr_zip: Not reported
Facility ID: 24488812
VCP Status: Cleanup Started
Past VCP: TRUE
Current VCP: Not reported
NFA Type: TACOMA, WA 98499
Date NFA: TACOMA, WA 98499
Rank: TACOMA, WA 98499
Cleanup Siteid: 1783
Contaminant Name: Halogenated Organics
Soil: Confirmed Above Cleanup Levels

Name: TYEE CLEANERS & LAUNDROMAT
Address: 4924 115TH ST CT SW
City,State,Zip: TACOMA, WA 98499
edr_fstat: WA
edr_fzip: 98499
edr_fcnty: PIERCE
edr_zip: Not reported
Facility ID: 24488812
VCP Status: Cleanup Started
Past VCP: TRUE
Current VCP: Not reported
NFA Type: TACOMA, WA 98499
Date NFA: TACOMA, WA 98499
Rank: TACOMA, WA 98499
Cleanup Siteid: 1783
Contaminant Name: Halogenated Solvents
Soil: Not reported

Name: TYEE CLEANERS & LAUNDROMAT
Address: 4924 115TH ST CT SW
City,State,Zip: TACOMA, WA 98499
edr_fstat: WA
edr_fzip: 98499
edr_fcnty: PIERCE
edr_zip: Not reported
Facility ID: 24488812
VCP Status: Cleanup Started
Past VCP: TRUE
Current VCP: Not reported
NFA Type: TACOMA, WA 98499
Date NFA: TACOMA, WA 98499
Rank: TACOMA, WA 98499
Cleanup Siteid: 1783
Contaminant Name: Non-Halogenated Solvents
Soil: Below Cleanup Levels

Name: TYEE CLEANERS & LAUNDROMAT
Address: 4924 115TH ST CT SW
City,State,Zip: TACOMA, WA 98499
edr_fstat: WA
edr_fzip: 98499
edr_fcnty: PIERCE
edr_zip: Not reported
Facility ID: 24488812

TYEE CLEANERS & LAUNDROMAT (Continued) **S124433399**

VCP Status:	Cleanup Started
Past VCP:	TRUE
Current VCP:	Not reported
NFA Type:	TACOMA, WA 98499
Date NFA:	TACOMA, WA 98499
Rank:	TACOMA, WA 98499
Cleanup Siteid:	1783
Contaminant Name:	Other Halogenated Organics
Soil:	Not reported

Name:	TYEE CLEANERS & LAUNDROMAT
Address:	4924 115TH ST CT SW
City,State,Zip:	TACOMA, WA 98499
edr_fstat:	WA
edr_fzip:	98499
edr_fcnty:	PIERCE
edr_zip:	Not reported
Facility ID:	24488812
VCP Status:	Cleanup Started
Past VCP:	TRUE
Current VCP:	Not reported
NFA Type:	TACOMA, WA 98499
Date NFA:	TACOMA, WA 98499
Rank:	TACOMA, WA 98499
Cleanup Siteid:	1783
Contaminant Name:	Polycyclic Aromatic Hydrocarbons
Soil:	Not reported

E26 **ALL NATIONS AUTO SALES** **ALLSITES** **S110040395**
SSW **11711 PACIFIC HWY SW** **N/A**
1/8-1/4 **LAKEWOOD, WA 98499**
0.188 mi.
992 ft. **Site 2 of 2 in cluster E**

Relative:
Lower

Actual:
277 ft.

ALLSITES:

Name:	ALL NATIONS AUTO SALES
Facility Id:	16778
Interaction:	88139
Interaction 1:	I
Interaction 2:	LSC
Ecology Program:	HAZWASTE
Program Data:	LSC
Facility Alt.:	All Nations Auto Sales
Program ID:	Not reported
Date Interaction:	2009-09-17 00:00:00
Date Interaction 3:	Local Source Cntrl 7/09-3
Latitude:	47.150838425000003
Longitude:	-122.501019187

27 ENE 1/8-1/4 0.214 mi. 1128 ft. | **VISTA AUTO SALES & LEASING**
11102 PACIFIC HWY SW
LAKEWOOD, WA 98499 | **ALLSITES** | **S110040621**
N/A

Relative: Higher
Actual: 283 ft.

ALLSITES:

Name:	VISTA AUTO SALES & LEASING
Facility Id:	24105
Interaction:	88144
Interaction 1:	I
Interaction 2:	LSC
Ecology Program:	HAZWASTE
Program Data:	LSC
Facility Alt.:	Vista Auto Sales & Leasing
Program ID:	Not reported
Date Interaction:	2009-09-17 00:00:00
Date Interaction 3:	Local Source Cntrl 7/09-3
Latitude:	47.156646422999998
Longitude:	-122.49154718699999

---

28 North 1/8-1/4 0.214 mi. 1132 ft. | **TOTO TOWNHOMES**
4606 108TH ST SW
LAKEWOOD, WA 98499 | **ALLSITES** | **S127741183**
N/A

Relative: Lower
Actual: 278 ft.

ALLSITES:

Name:	TOTO TOWNHOMES
Facility Id:	41209
Interaction:	141327
Interaction 1:	A
Interaction 2:	CONSTSWGP
Ecology Program:	WATQUAL
Program Data:	PARIS
Facility Alt.:	Toto Townhomes
Program ID:	Not reported
Date Interaction:	2021-05-18 00:00:00
Date Interaction 3:	Construction SW GP
Latitude:	47.158955241000001
Longitude:	-122.49876064999999

G29 WNW 1/8-1/4 0.226 mi. 1193 ft. | **ALS AUTO SUPPLY TACOMA**
11111 BRIDGEPORT WAY SW
TACOMA, WA 98499

Site 1 of 3 in cluster G | **LUST**
UST
ALLSITES
CSCSL NFA
RCRA NonGen / NLR
FINDS
ECHO | **1001490398**
WAD980984066

Relative: Lower
Actual: 264 ft.

LUST:

Name:	TOP AUTO INC
Address:	11111 BRIDGEPORT WAY SW
City,State,Zip:	TACOMA, WA 98499

ALS AUTO SUPPLY TACOMA (Continued) **1001490398**

Facility ID:	71745148
Lust Status Type:	LUST - NFA
Cleanup Site ID:	10260
Cleanup Unit Type:	Not reported
Process Type:	Not reported
Cleanup Unit Name:	Als Auto Supply Tacoma,TOP AUTO INC TACOMA,TOP AUTO INC UST 4610
Response Section:	Southwest
Release Date:	10/30/1990
Lust Date:	08/29/2012
Region:	Southwest
Lust ID:	2621
UST ID:	4610
Contaminant Name:	Petroleum-Other
Ground Water:	Not reported
Surface Water:	Not reported
Soil:	Remediated-Below
Sediment:	Not reported
Air:	Not reported
Bedrock:	Not reported
Lat/Long:	47.15799 / -122.50426

UST:

Name:	TOP AUTO INC TACOMA
Address:	11111 BRIDGEPORT WAY SW
City:	TACOMA
Zip:	98499
Facility ID:	71745148
Site Id:	4610
Decimal Latitude:	47.15799
Decimal Longitude:	-122.50426
Tank Name:	1
Tag Number:	Not reported
Tank Status:	Removed
Tank Status Date:	08/06/1996
Tank Install Date:	12/31/1964
Tank Closure Date:	Not reported
Capacity Range:	111 TO 1,100 Gallons
Tank Permit Expiration Date:	Not reported
Tank Upgrade Date:	Not reported
Tank Spill Prevention:	Not reported
Tank Overfill Prevention:	Not reported
Tank Material:	Steel
Tank Construction:	Not reported
Tank Tightness Test:	Not reported
Tank Corrosion Protection:	Not reported
Tank Manifold:	Not reported
Tank Release Detection:	Not reported
Tank SFC Type:	Not reported
Pipe Material:	Steel
Pipe Construction:	Not reported
Pipe Primary Release Detection:	Not reported
Pipe Second Release Detection:	Not reported
Pipe Corrosion Protection:	Not reported
Pipe Pumping System:	Not reported
Responsible Unit:	Southwest
Dispencer/Pump SFC Type:	Not reported

ALS AUTO SUPPLY TACOMA (Continued) **1001490398**

Region:	Southwest
Is Active:	No
Actual Capacity:	Not reported
Pipe Install Date:	Not reported
Turbine Sump Construction:	Not reported
Compart Number:	1
Stored Substance:	Used Oil/Waste Oil
Used Substance:	Not reported
Compart Capacity:	Not reported

ALLSITES:

Name:	ALS AUTO SUPPLY TACOMA
Facility Id:	71745148

Interaction:	60269
Interaction 1:	A
Interaction 2:	UST
Ecology Program:	TOXICS
Program Data:	UST
Facility Alt.:	Not reported
Program ID:	4610
Date Interaction:	2000-03-20 00:00:00
Date Interaction 3:	Underground Storage Tank
Latitude:	47.157984425000002
Longitude:	-122.504245185

Interaction:	60267
Interaction 1:	I
Interaction 2:	HWG
Ecology Program:	HAZWASTE
Program Data:	TURBOWASTE
Facility Alt.:	Not reported
Program ID:	WAD980984066
Date Interaction:	1986-05-19 00:00:00
Date Interaction 3:	Hazardous Waste Generator
Latitude:	47.157984425000002
Longitude:	-122.504245185

Interaction:	60268
Interaction 1:	I
Interaction 2:	LUST
Ecology Program:	TOXICS
Program Data:	ISIS
Facility Alt.:	Not reported
Program ID:	4610
Date Interaction:	1990-10-30 00:00:00
Date Interaction 3:	LUST Facility
Latitude:	47.157984425000002
Longitude:	-122.504245185

CSCSL NFA:

Name:	TOP AUTO INC
Address:	11111 BRIDGEPORT WAY SW

ALS AUTO SUPPLY TACOMA (Continued) **1001490398**

City,State,Zip:	TACOMA, WA 98499
Facility/Site Id:	71745148
CS Id:	10260
NFA Date:	08/29/2012
Alternate Site Names:	Als Auto Supply Tacoma,TOP AUTO INC TACOMA,TOP AUTO INC UST 4610
NFA Reason:	Initial Investigation
Site Status:	NFA
Region:	Southwest
Contaminant Name:	Petroleum-Other
Ground Water:	Not reported
Surface Water:	Not reported
Soil:	Remediated-Below
Sediment:	Not reported
Air:	Not reported
Bedrock:	Not reported
Latitude:	47.15799
Longitude:	-122.50426

RCRA NonGen / NLR:

Date Form Received by Agency:	19980319
Handler Name:	ALS AUTO SUPPLY TACOMA
Handler Address:	11111 BRIDGEPORT WAY SW
Handler City,State,Zip:	TACOMA, WA 98499
EPA ID:	WAD980984066
Contact Name:	JOHN OSWALD
Contact Address:	1400 N FOURTH ST
Contact City,State,Zip:	RENTON, WA 98055
Contact Telephone:	425-251-7401
Contact Fax:	Not reported
Contact Email:	Not reported
Contact Title:	Not reported
EPA Region:	10
Land Type:	Other
Federal Waste Generator Description:	Not a generator, verified
Non-Notifier:	Not reported
Biennial Report Cycle:	Not reported
Accessibility:	Not reported
Active Site Indicator:	Not reported
State District Owner:	WA
State District:	SWRO
Mailing Address:	1400 N 4TH ST
Mailing City,State,Zip:	RENTON, WA 98055
Owner Name:	PACCAR AUTOMOTIVE INC
Owner Type:	Private
Operator Name:	ALS AUTO SUPPLY TACOMA
Operator Type:	Private
Short-Term Generator Activity:	No
Importer Activity:	No
Mixed Waste Generator:	No
Transporter Activity:	No
Transfer Facility Activity:	No
Recycler Activity with Storage:	No
Small Quantity On-Site Burner Exemption:	No
Smelting Melting and Refining Furnace Exemption:	No
Underground Injection Control:	No
Off-Site Waste Receipt:	No
Universal Waste Indicator:	No

ALS AUTO SUPPLY TACOMA (Continued) **1001490398**

Universal Waste Destination Facility:	No
Federal Universal Waste:	No
Active Site Fed-Reg Treatment Storage and Disposal Facility:	Not reported
Active Site Converter Treatment storage and Disposal Facility:	Not reported
Active Site State-Reg Treatment Storage and Disposal Facility:	Not reported
Active Site State-Reg Handler:	---
Federal Facility Indicator:	Not reported
Hazardous Secondary Material Indicator:	NN
Sub-Part K Indicator:	Not reported
Commercial TSD Indicator:	No
Treatment Storage and Disposal Type:	Not reported
2018 GPRA Permit Baseline:	Not on the Baseline
2018 GPRA Renewals Baseline:	Not on the Baseline
Permit Renewals Workload Universe:	Not reported
Permit Workload Universe:	Not reported
Permit Progress Universe:	Not reported
Post-Closure Workload Universe:	Not reported
Closure Workload Universe:	Not reported
202 GPRA Corrective Action Baseline:	No
Corrective Action Workload Universe:	No
Subject to Corrective Action Universe:	No
Non-TSDFs Where RCRA CA has Been Imposed Universe:	No
TSDFs Potentially Subject to CA Under 3004 (u)/(v) Universe:	No
TSDFs Only Subject to CA under Discretionary Auth Universe:	No
Corrective Action Priority Ranking:	No NCAPS ranking
Environmental Control Indicator:	No
Institutional Control Indicator:	No
Human Exposure Controls Indicator:	N/A
Groundwater Controls Indicator:	N/A
Operating TSDF Universe:	Not reported
Full Enforcement Universe:	Not reported
Significant Non-Complier Universe:	No
Unaddressed Significant Non-Complier Universe:	No
Addressed Significant Non-Complier Universe:	No
Significant Non-Complier With a Compliance Schedule Universe:	No
Financial Assurance Required:	Not reported
Handler Date of Last Change:	20180509
Recognized Trader-Importer:	No
Recognized Trader-Exporter:	No
Importer of Spent Lead Acid Batteries:	No
Exporter of Spent Lead Acid Batteries:	No
Recycler Activity Without Storage:	No
Manifest Broker:	No
Sub-Part P Indicator:	No

Handler - Owner Operator:

Owner/Operator Indicator:	Owner
Owner/Operator Name:	LEBID, SAM
Legal Status:	Private
Date Became Current:	Not reported
Date Ended Current:	Not reported
Owner/Operator Address:	6 SHORE LANE
Owner/Operator City,State,Zip:	SEATTLE, WA 98040
Owner/Operator Telephone:	000-000-0000
Owner/Operator Telephone Ext:	Not reported
Owner/Operator Fax:	Not reported

ALS AUTO SUPPLY TACOMA (Continued) **1001490398**

Owner/Operator Email:	Not reported
Owner/Operator Indicator:	Owner
Owner/Operator Name:	PACCAR AUTOMOTIVE INC
Legal Status:	Private
Date Became Current:	19970728
Date Ended Current:	Not reported
Owner/Operator Address:	1400 N FOURTH ST
Owner/Operator City,State,Zip:	RENTON, WA 98055
Owner/Operator Telephone:	206-251-7401
Owner/Operator Telephone Ext:	Not reported
Owner/Operator Fax:	Not reported
Owner/Operator Email:	Not reported
Owner/Operator Indicator:	Operator
Owner/Operator Name:	ALS AUTO SUPPLY TACOMA
Legal Status:	Private
Date Became Current:	Not reported
Date Ended Current:	Not reported
Owner/Operator Address:	11111 BRIDGEPORT WAY SW
Owner/Operator City,State,Zip:	TACOMA, WA 98499
Owner/Operator Telephone:	000-000-0000
Owner/Operator Telephone Ext:	Not reported
Owner/Operator Fax:	Not reported
Owner/Operator Email:	Not reported
Owner/Operator Indicator:	Owner
Owner/Operator Name:	LEBID, SAM
Legal Status:	Private
Date Became Current:	Not reported
Date Ended Current:	Not reported
Owner/Operator Address:	6 SHORE LANE
Owner/Operator City,State,Zip:	SEATTLE, WA 98040
Owner/Operator Telephone:	000-000-0000
Owner/Operator Telephone Ext:	Not reported
Owner/Operator Fax:	Not reported
Owner/Operator Email:	Not reported
Owner/Operator Indicator:	Owner
Owner/Operator Name:	PACCAR AUTOMOTI P
Legal Status:	Private
Date Became Current:	19970728
Date Ended Current:	Not reported
Owner/Operator Address:	1400 N FOURTH ST
Owner/Operator City,State,Zip:	RENTON, WA 98055
Owner/Operator Telephone:	206-251-7401
Owner/Operator Telephone Ext:	Not reported
Owner/Operator Fax:	Not reported
Owner/Operator Email:	Not reported
Owner/Operator Indicator:	Owner
Owner/Operator Name:	ALS AUTO SUPPLY TACOMA
Legal Status:	Private
Date Became Current:	Not reported
Date Ended Current:	Not reported
Owner/Operator Address:	11111 BRIDGEPORT WAY SW
Owner/Operator City,State,Zip:	TACOMA, WA 98499

ALS AUTO SUPPLY TACOMA (Continued) **1001490398**

Owner/Operator Telephone:	000-000-0000
Owner/Operator Telephone Ext:	Not reported
Owner/Operator Fax:	Not reported
Owner/Operator Email:	Not reported
Owner/Operator Indicator:	Owner
Owner/Operator Name:	ALS AUTO SUPPLY TACOMA
Legal Status:	Private
Date Became Current:	Not reported
Date Ended Current:	Not reported
Owner/Operator Address:	11111 BRIDGEPORT WAY SW
Owner/Operator City,State,Zip:	TACOMA, WA 98499
Owner/Operator Telephone:	000-000-0000
Owner/Operator Telephone Ext:	Not reported
Owner/Operator Fax:	Not reported
Owner/Operator Email:	Not reported
Owner/Operator Indicator:	Owner
Owner/Operator Name:	ALS AUTO SUPPLY TACOMA
Legal Status:	Private
Date Became Current:	Not reported
Date Ended Current:	Not reported
Owner/Operator Address:	11111 BRIDGEPORT WAY SW
Owner/Operator City,State,Zip:	TACOMA, WA 98499
Owner/Operator Telephone:	000-000-0000
Owner/Operator Telephone Ext:	Not reported
Owner/Operator Fax:	Not reported
Owner/Operator Email:	Not reported
Owner/Operator Indicator:	Owner
Owner/Operator Name:	PACCAR AUTOMOTIVE INC
Legal Status:	Private
Date Became Current:	19970728
Date Ended Current:	Not reported
Owner/Operator Address:	1400 N FOURTH ST
Owner/Operator City,State,Zip:	RENTON, WA 98055
Owner/Operator Telephone:	206-251-7401
Owner/Operator Telephone Ext:	Not reported
Owner/Operator Fax:	Not reported
Owner/Operator Email:	Not reported
Owner/Operator Indicator:	Operator
Owner/Operator Name:	ALS AUTO SUPPLY TACOMA
Legal Status:	Private
Date Became Current:	Not reported
Date Ended Current:	Not reported
Owner/Operator Address:	11111 BRIDGEPORT WAY SW
Owner/Operator City,State,Zip:	TACOMA, WA 98499
Owner/Operator Telephone:	000-000-0000
Owner/Operator Telephone Ext:	Not reported
Owner/Operator Fax:	Not reported
Owner/Operator Email:	Not reported
Owner/Operator Indicator:	Operator
Owner/Operator Name:	ALS AUTO SUPPLY TACOMA
Legal Status:	Private
Date Became Current:	Not reported

ALS AUTO SUPPLY TACOMA (Continued) **1001490398**

Date Ended Current:	Not reported
Owner/Operator Address:	11111 BRIDGEPORT WAY SW
Owner/Operator City,State,Zip:	TACOMA, WA 98499
Owner/Operator Telephone:	000-000-0000
Owner/Operator Telephone Ext:	Not reported
Owner/Operator Fax:	Not reported
Owner/Operator Email:	Not reported
Owner/Operator Indicator:	Owner
Owner/Operator Name:	ALS AUTO SUPPLY TACOMA
Legal Status:	Private
Date Became Current:	Not reported
Date Ended Current:	Not reported
Owner/Operator Address:	11111 BRIDGEPORT WAY SW
Owner/Operator City,State,Zip:	TACOMA, WA 98499
Owner/Operator Telephone:	000-000-0000
Owner/Operator Telephone Ext:	Not reported
Owner/Operator Fax:	Not reported
Owner/Operator Email:	Not reported
Owner/Operator Indicator:	Owner
Owner/Operator Name:	ALS AUTO SUPPLY TACOMA
Legal Status:	Private
Date Became Current:	Not reported
Date Ended Current:	Not reported
Owner/Operator Address:	11111 BRIDGEPORT WAY SW
Owner/Operator City,State,Zip:	TACOMA, WA 98499
Owner/Operator Telephone:	000-000-0000
Owner/Operator Telephone Ext:	Not reported
Owner/Operator Fax:	Not reported
Owner/Operator Email:	Not reported
Owner/Operator Indicator:	Owner
Owner/Operator Name:	LEBID, SAM
Legal Status:	Private
Date Became Current:	Not reported
Date Ended Current:	Not reported
Owner/Operator Address:	6 SHORE LANE
Owner/Operator City,State,Zip:	SEATTLE, WA 98040
Owner/Operator Telephone:	000-000-0000
Owner/Operator Telephone Ext:	Not reported
Owner/Operator Fax:	Not reported
Owner/Operator Email:	Not reported
Owner/Operator Indicator:	Operator
Owner/Operator Name:	ALS AUTO SUPPLY TACOMA
Legal Status:	Private
Date Became Current:	Not reported
Date Ended Current:	Not reported
Owner/Operator Address:	11111 BRIDGEPORT WAY SW
Owner/Operator City,State,Zip:	TACOMA, WA 98499
Owner/Operator Telephone:	000-000-0000
Owner/Operator Telephone Ext:	Not reported
Owner/Operator Fax:	Not reported
Owner/Operator Email:	Not reported
Owner/Operator Indicator:	Operator

ALS AUTO SUPPLY TACOMA (Continued) **1001490398**

Owner/Operator Name:	ALS AUTO SUPPLY TACOMA
Legal Status:	Private
Date Became Current:	Not reported
Date Ended Current:	Not reported
Owner/Operator Address:	11111 BRIDGEPORT WAY SW
Owner/Operator City,State,Zip:	TACOMA, WA 98499
Owner/Operator Telephone:	000-000-0000
Owner/Operator Telephone Ext:	Not reported
Owner/Operator Fax:	Not reported
Owner/Operator Email:	Not reported

Owner/Operator Indicator:	Owner
Owner/Operator Name:	PACCAR AUTOMOTIVE INC
Legal Status:	Private
Date Became Current:	19970728
Date Ended Current:	Not reported
Owner/Operator Address:	1400 N FOURTH ST
Owner/Operator City,State,Zip:	RENTON, WA 98055
Owner/Operator Telephone:	206-251-7401
Owner/Operator Telephone Ext:	Not reported
Owner/Operator Fax:	Not reported
Owner/Operator Email:	Not reported

Owner/Operator Indicator:	Owner
Owner/Operator Name:	PACCAR AUTOMOTIVE INC
Legal Status:	Private
Date Became Current:	19970728
Date Ended Current:	Not reported
Owner/Operator Address:	1400 N FOURTH ST
Owner/Operator City,State,Zip:	RENTON, WA 98055
Owner/Operator Telephone:	206-251-7401
Owner/Operator Telephone Ext:	Not reported
Owner/Operator Fax:	Not reported
Owner/Operator Email:	Not reported

Owner/Operator Indicator:	Owner
Owner/Operator Name:	LEBID, SAM
Legal Status:	Private
Date Became Current:	Not reported
Date Ended Current:	Not reported
Owner/Operator Address:	6 SHORE LANE
Owner/Operator City,State,Zip:	SEATTLE, WA 98040
Owner/Operator Telephone:	000-000-0000
Owner/Operator Telephone Ext:	Not reported
Owner/Operator Fax:	Not reported
Owner/Operator Email:	Not reported

Owner/Operator Indicator:	Operator
Owner/Operator Name:	PACCAR AUTOMOTIVE INC
Legal Status:	Private
Date Became Current:	Not reported
Date Ended Current:	Not reported
Owner/Operator Address:	1400 N FOURTH ST
Owner/Operator City,State,Zip:	RENTON, WA 98055
Owner/Operator Telephone:	206-251-7401
Owner/Operator Telephone Ext:	Not reported
Owner/Operator Fax:	Not reported

ALS AUTO SUPPLY TACOMA (Continued) **1001490398**

Owner/Operator Email: Not reported

Owner/Operator Indicator: Owner
Owner/Operator Name: LEBID, SAM
Legal Status: Private
Date Became Current: Not reported
Date Ended Current: Not reported
Owner/Operator Address: 6 SHORE LANE
Owner/Operator City,State,Zip: SEATTLE, WA 98040
Owner/Operator Telephone: 000-000-0000
Owner/Operator Telephone Ext: Not reported
Owner/Operator Fax: Not reported
Owner/Operator Email: Not reported

Owner/Operator Indicator: Operator
Owner/Operator Name: ALS AUTO SUPPLY TACOMA
Legal Status: Private
Date Became Current: Not reported
Date Ended Current: Not reported
Owner/Operator Address: 11111 BRIDGEPORT WAY SW
Owner/Operator City,State,Zip: TACOMA, WA 98499
Owner/Operator Telephone: 000-000-0000
Owner/Operator Telephone Ext: Not reported
Owner/Operator Fax: Not reported
Owner/Operator Email: Not reported

Owner/Operator Indicator: Owner
Owner/Operator Name: PACCAR AUTOMOTIVE INC
Legal Status: Private
Date Became Current: 19970728
Date Ended Current: Not reported
Owner/Operator Address: 1400 N FOURTH ST
Owner/Operator City,State,Zip: RENTON, WA 98055
Owner/Operator Telephone: 206-251-7401
Owner/Operator Telephone Ext: Not reported
Owner/Operator Fax: Not reported
Owner/Operator Email: Not reported

Owner/Operator Indicator: Operator
Owner/Operator Name: ALS AUTO SUPPLY TACOMA
Legal Status: Private
Date Became Current: Not reported
Date Ended Current: Not reported
Owner/Operator Address: 11111 BRIDGEPORT WAY SW
Owner/Operator City,State,Zip: TACOMA, WA 98499
Owner/Operator Telephone: 000-000-0000
Owner/Operator Telephone Ext: Not reported
Owner/Operator Fax: Not reported
Owner/Operator Email: Not reported

Historic Generators:
Receive Date: 19980318
Handler Name: ALS AUTO SUPPLY TACOMA
Federal Waste Generator Description: Not a generator, verified
State District Owner: WA
Large Quantity Handler of Universal Waste: No
Recognized Trader Importer: No

ALS AUTO SUPPLY TACOMA (Continued) **1001490398**

Recognized Trader Exporter: No
Spent Lead Acid Battery Importer: No
Spent Lead Acid Battery Exporter: No
Current Record: No
Non Storage Recycler Activity: Not reported
Electronic Manifest Broker: Not reported

Receive Date: 19971226
Handler Name: ALS AUTO SUPPLY TACOMA
Federal Waste Generator Description: Not a generator, verified
State District Owner: WA
Large Quantity Handler of Universal Waste: No
Recognized Trader Importer: No
Recognized Trader Exporter: No
Spent Lead Acid Battery Importer: No
Spent Lead Acid Battery Exporter: No
Current Record: No
Non Storage Recycler Activity: Not reported
Electronic Manifest Broker: Not reported

Receive Date: 19980319
Handler Name: ALS AUTO SUPPLY TACOMA
Federal Waste Generator Description: Not a generator, verified
State District Owner: WA
Large Quantity Handler of Universal Waste: No
Recognized Trader Importer: No
Recognized Trader Exporter: No
Spent Lead Acid Battery Importer: No
Spent Lead Acid Battery Exporter: No
Current Record: Yes
Non Storage Recycler Activity: Not reported
Electronic Manifest Broker: Not reported

Receive Date: 19941231
Handler Name: ALS AUTO SUPPLY TACOMA
Federal Waste Generator Description: Conditionally Exempt Small Quantity Generator
State District Owner: WA
Large Quantity Handler of Universal Waste: No
Recognized Trader Importer: No
Recognized Trader Exporter: No
Spent Lead Acid Battery Importer: No
Spent Lead Acid Battery Exporter: No
Current Record: No
Non Storage Recycler Activity: Not reported
Electronic Manifest Broker: Not reported

Receive Date: 19940101
Handler Name: ALS AUTO SUPPLY TACOMA
Federal Waste Generator Description: Not a generator, verified
State District Owner: WA
Large Quantity Handler of Universal Waste: No
Recognized Trader Importer: No
Recognized Trader Exporter: No
Spent Lead Acid Battery Importer: No
Spent Lead Acid Battery Exporter: No
Current Record: No
Non Storage Recycler Activity: Not reported

ALS AUTO SUPPLY TACOMA (Continued) **1001490398**

Electronic Manifest Broker: Not reported

Receive Date: 19970728
Handler Name: ALS AUTO SUPPLY TACOMA
Federal Waste Generator Description: Not a generator, verified
State District Owner: WA
Large Quantity Handler of Universal Waste: No
Recognized Trader Importer: No
Recognized Trader Exporter: No
Spent Lead Acid Battery Importer: No
Spent Lead Acid Battery Exporter: No
Current Record: No
Non Storage Recycler Activity: Not reported
Electronic Manifest Broker: Not reported

Receive Date: 19971226
Handler Name: ALS AUTO SUPPLY TACOMA
Federal Waste Generator Description: Not a generator, verified
State District Owner: WA
Large Quantity Handler of Universal Waste: No
Recognized Trader Importer: No
Recognized Trader Exporter: No
Spent Lead Acid Battery Importer: No
Spent Lead Acid Battery Exporter: No
Current Record: No
Non Storage Recycler Activity: Not reported
Electronic Manifest Broker: Not reported

Receive Date: 19980318
Handler Name: ALS AUTO SUPPLY TACOMA
Federal Waste Generator Description: Conditionally Exempt Small Quantity Generator
State District Owner: WA
Large Quantity Handler of Universal Waste: No
Recognized Trader Importer: No
Recognized Trader Exporter: No
Spent Lead Acid Battery Importer: No
Spent Lead Acid Battery Exporter: No
Current Record: No
Non Storage Recycler Activity: Not reported
Electronic Manifest Broker: Not reported

Receive Date: 19980318
Handler Name: ALS AUTO SUPPLY TACOMA
Federal Waste Generator Description: Not a generator, verified
State District Owner: WA
Large Quantity Handler of Universal Waste: No
Recognized Trader Importer: No
Recognized Trader Exporter: No
Spent Lead Acid Battery Importer: No
Spent Lead Acid Battery Exporter: No
Current Record: No
Non Storage Recycler Activity: Not reported
Electronic Manifest Broker: Not reported

List of NAICS Codes and Descriptions:
NAICS Code: 44131
NAICS Description: AUTOMOTIVE PARTS AND ACCESSORIES STORES

ALS AUTO SUPPLY TACOMA (Continued) **1001490398**

Facility Has Received Notices of Violations:
Violations: No Violations Found

Evaluation Action Summary:
Evaluations: No Evaluations Found

FINDS:
Registry ID: 110005338438

Click Here:

Environmental Interest/Information System:
Washington Facility / Site Identification System (WA-FSIS) provides a means to query and display data maintained by the Washington Department of Ecology. This system contains key information for each facility/site that is currently, or has been, of interest to the Air Quality, Dam Safety, Hazardous Waste, Toxics Cleanup, and Water Quality Programs.
RCRAInfo is a national information system that supports the Resource Conservation and Recovery Act (RCRA) program through the tracking of events and activities related to facilities that generate, transport, and treat, store, or dispose of hazardous waste. RCRAInfo allows RCRA program staff to track the notification, permit, compliance, and corrective action activities required under RCRA.

Click this hyperlink while viewing on your computer to access additional FINDS: detail in the EDR Site Report.

ECHO:

Envid:	1001490398
Registry ID:	110005338438
DFR URL:	http://echo.epa.gov/detailed-facility-report?fid=110005338438
Name:	ALS AUTO SUPPLY TACOMA
Address:	11111 BRIDGEPORT WAY SW
City,State,Zip:	TACOMA, WA 98499

H30 **LAKEWOOD FOREIGN CAR SALES INC** **ALLSITES** **S110040606**
SSW **11726 PACIFIC HWY SW** **N/A**
1/8-1/4 **LAKEWOOD, WA 98499**
0.227 mi.
1198 ft. **Site 1 of 2 in cluster H**

Relative:
Lower

Actual:
275 ft.

ALLSITES:

Name:	LAKEWOOD FOREIGN CAR SALES INC
Facility Id:	24535
Interaction:	80265
Interaction 1:	I
Interaction 2:	LSC
Ecology Program:	HAZWASTE
Program Data:	LSC
Facility Alt.:	Lakewood Foreign Car Sales Inc
Program ID:	Not reported
Date Interaction:	2009-06-29 00:00:00
Date Interaction 3:	Local Source Cntrl 7/09-3
Latitude:	47.150914608000001

LAKEWOOD FOREIGN CAR SALES INC (Continued) **S110040606**

Longitude: -122.50238138500001

I31
ENE
1/8-1/4
0.232 mi.
1227 ft.

ADAM CAR SALES INC
11215 PACIFIC HWY SW
LAKEWOOD, WA 98499

ALLSITES **S110038215**
N/A

Site 1 of 5 in cluster I

Relative:
Higher

Actual:
283 ft.

ALLSITES:

Name:	ADAM CAR SALES INC
Facility Id:	15762
Interaction:	88145
Interaction 1:	I
Interaction 2:	LSC
Ecology Program:	HAZWASTE
Program Data:	LSC
Facility Alt.:	Adam Car Sales Inc
Program ID:	Not reported
Date Interaction:	2009-09-17 00:00:00
Date Interaction 3:	Local Source Cntrl 7/09-3
Latitude:	47.155338424
Longitude:	-122.49330918699999

32
SSW
1/8-1/4
0.235 mi.
1241 ft.

TOWNEPLACE SUITES BY MARRIOTT
11725 PACIFIC HWY SW
LAKEWOOD, WA 98499

ALLSITES **S118955411**
N/A

Relative:
Lower

Actual:
277 ft.

ALLSITES:

Name:	TOWNEPLACE SUITES BY MARRIOTT
Facility Id:	5367
Interaction:	119905
Interaction 1:	I
Interaction 2:	CONSTSWGP
Ecology Program:	WATQUAL
Program Data:	PARIS
Facility Alt.:	TownePlace Suites by Marriott
Program ID:	WAR304710
Date Interaction:	2016-07-25 00:00:00
Date Interaction 3:	Construction SW GP
Latitude:	47.150773587000003
Longitude:	-122.501793556

J33 WSW 1/8-1/4 0.237 mi. 1251 ft. | **LAKEVIEW LIGHT AND POWER**
11509 BRIDGEPORT WAY SW
TACOMA, WA 98499
Site 1 of 2 in cluster J | **RCRA NonGen / NLR**
PADS
FINDS
ECHO | **1001969477**
WAD061678728

Relative: Lower
Actual: 266 ft.

RCRA NonGen / NLR:

Date Form Received by Agency:	20040128
Handler Name:	LAKEVIEW LIGHT & POWER
Handler Address:	11509 BRIDGEPORT WAY SW
Handler City,State,Zip:	TACOMA, WA 98499
EPA ID:	WAD061678728
Contact Name:	MARK HADMAN
Contact Address:	PO BOX 98979
Contact City,State,Zip:	LAKEWOOD, WA 98498
Contact Telephone:	253-584-6060
Contact Fax:	Not reported
Contact Email:	Not reported
Contact Title:	Not reported
EPA Region:	10
Land Type:	Other
Federal Waste Generator Description:	Not a generator, verified
Non-Notifier:	Not reported
Biennial Report Cycle:	Not reported
Accessibility:	Not reported
Active Site Indicator:	Not reported
State District Owner:	WA
State District:	SWRO
Mailing Address:	PO BOX 98979
Mailing City,State,Zip:	LAKEWOOD, WA 98498
Owner Name:	LAKEVIEW LIGHT POWER
Owner Type:	Private
Operator Name:	LAKEVIEW LIGHT POWER
Operator Type:	Private
Short-Term Generator Activity:	No
Importer Activity:	No
Mixed Waste Generator:	No
Transporter Activity:	No
Transfer Facility Activity:	No
Recycler Activity with Storage:	No
Small Quantity On-Site Burner Exemption:	No
Smelting Melting and Refining Furnace Exemption:	No
Underground Injection Control:	No
Off-Site Waste Receipt:	No
Universal Waste Indicator:	No
Universal Waste Destination Facility:	No
Federal Universal Waste:	No
Active Site Fed-Reg Treatment Storage and Disposal Facility:	Not reported
Active Site Converter Treatment storage and Disposal Facility:	Not reported
Active Site State-Reg Treatment Storage and Disposal Facility:	Not reported
Active Site State-Reg Handler:	---
Federal Facility Indicator:	Not reported
Hazardous Secondary Material Indicator:	NN
Sub-Part K Indicator:	Not reported
Commercial TSD Indicator:	No
Treatment Storage and Disposal Type:	Not reported
2018 GPRA Permit Baseline:	Not on the Baseline
2018 GPRA Renewals Baseline:	Not on the Baseline
Permit Renewals Workload Universe:	Not reported

LAKEVIEW LIGHT AND POWER (Continued) **1001969477**

Permit Workload Universe:	Not reported
Permit Progress Universe:	Not reported
Post-Closure Workload Universe:	Not reported
Closure Workload Universe:	Not reported
202 GPRA Corrective Action Baseline:	No
Corrective Action Workload Universe:	No
Subject to Corrective Action Universe:	No
Non-TSDFs Where RCRA CA has Been Imposed Universe:	No
TSDFs Potentially Subject to CA Under 3004 (u)/(v) Universe:	No
TSDFs Only Subject to CA under Discretionary Auth Universe:	No
Corrective Action Priority Ranking:	No NCAPS ranking
Environmental Control Indicator:	No
Institutional Control Indicator:	No
Human Exposure Controls Indicator:	N/A
Groundwater Controls Indicator:	N/A
Operating TSDF Universe:	Not reported
Full Enforcement Universe:	Not reported
Significant Non-Complier Universe:	No
Unaddressed Significant Non-Complier Universe:	No
Addressed Significant Non-Complier Universe:	No
Significant Non-Complier With a Compliance Schedule Universe:	No
Financial Assurance Required:	Not reported
Handler Date of Last Change:	20180509
Recognized Trader-Importer:	No
Recognized Trader-Exporter:	No
Importer of Spent Lead Acid Batteries:	No
Exporter of Spent Lead Acid Batteries:	No
Recycler Activity Without Storage:	No
Manifest Broker:	No
Sub-Part P Indicator:	No

Handler - Owner Operator:

Owner/Operator Indicator:	Owner
Owner/Operator Name:	LAKEVIEW LIGHT POWER
Legal Status:	Private
Date Became Current:	19960502
Date Ended Current:	Not reported
Owner/Operator Address:	PO BOX 98979
Owner/Operator City,State,Zip:	LAKEWOOD, WA 98498
Owner/Operator Telephone:	253-584-6060
Owner/Operator Telephone Ext:	Not reported
Owner/Operator Fax:	Not reported
Owner/Operator Email:	Not reported

Owner/Operator Indicator:	Owner
Owner/Operator Name:	LAKEVIEW LIGHT POWER
Legal Status:	Private
Date Became Current:	Not reported
Date Ended Current:	Not reported
Owner/Operator Address:	PO BOX 98979
Owner/Operator City,State,Zip:	LAKEWOOD, WA 98498
Owner/Operator Telephone:	253-584-6060
Owner/Operator Telephone Ext:	Not reported
Owner/Operator Fax:	Not reported
Owner/Operator Email:	Not reported

LAKEVIEW LIGHT AND POWER (Continued) **1001969477**

Owner/Operator Indicator:	Owner
Owner/Operator Name:	LAKEVIEW LIGHT POWER
Legal Status:	Private
Date Became Current:	Not reported
Date Ended Current:	Not reported
Owner/Operator Address:	11509 BRIDGEPORT WAY SW
Owner/Operator City,State,Zip:	TACOMA, WA 98499
Owner/Operator Telephone:	000-000-0000
Owner/Operator Telephone Ext:	Not reported
Owner/Operator Fax:	Not reported
Owner/Operator Email:	Not reported

Owner/Operator Indicator:	Owner
Owner/Operator Name:	LAKEVIEW LIGHT POWER
Legal Status:	Private
Date Became Current:	19960502
Date Ended Current:	Not reported
Owner/Operator Address:	PO BOX 98979
Owner/Operator City,State,Zip:	LAKEWOOD, WA 98498
Owner/Operator Telephone:	253-584-6060
Owner/Operator Telephone Ext:	Not reported
Owner/Operator Fax:	Not reported
Owner/Operator Email:	Not reported

Owner/Operator Indicator:	Owner
Owner/Operator Name:	LAKEVIEW LIGHT POWER
Legal Status:	Private
Date Became Current:	19960502
Date Ended Current:	Not reported
Owner/Operator Address:	PO BOX 98979
Owner/Operator City,State,Zip:	LAKEWOOD, WA 98498
Owner/Operator Telephone:	253-584-6060
Owner/Operator Telephone Ext:	Not reported
Owner/Operator Fax:	Not reported
Owner/Operator Email:	Not reported

Owner/Operator Indicator:	Owner
Owner/Operator Name:	LAKEVIEW LIGHT POWER
Legal Status:	Private
Date Became Current:	19960502
Date Ended Current:	Not reported
Owner/Operator Address:	PO BOX 98979
Owner/Operator City,State,Zip:	LAKEWOOD, WA 98498
Owner/Operator Telephone:	253-584-6060
Owner/Operator Telephone Ext:	Not reported
Owner/Operator Fax:	Not reported
Owner/Operator Email:	Not reported

Owner/Operator Indicator:	Operator
Owner/Operator Name:	LAKEVIEW LIGHT POWER
Legal Status:	Private
Date Became Current:	Not reported
Date Ended Current:	Not reported
Owner/Operator Address:	PO BOX 98979
Owner/Operator City,State,Zip:	LAKEWOOD, WA 98498
Owner/Operator Telephone:	253-584-6060
Owner/Operator Telephone Ext:	Not reported

LAKEVIEW LIGHT AND POWER (Continued) **1001969477**

Owner/Operator Fax:	Not reported
Owner/Operator Email:	Not reported
Owner/Operator Indicator:	Owner
Owner/Operator Name:	LAKEVIEW LIGHT POWER
Legal Status:	Private
Date Became Current:	Not reported
Date Ended Current:	Not reported
Owner/Operator Address:	11509 BRIDGEPORT WAY SW
Owner/Operator City,State,Zip:	TACOMA, WA 98499
Owner/Operator Telephone:	000-000-0000
Owner/Operator Telephone Ext:	Not reported
Owner/Operator Fax:	Not reported
Owner/Operator Email:	Not reported
Owner/Operator Indicator:	Operator
Owner/Operator Name:	LAKEVIEW LIGHT POWER
Legal Status:	Private
Date Became Current:	Not reported
Date Ended Current:	Not reported
Owner/Operator Address:	PO BOX 98979
Owner/Operator City,State,Zip:	LAKEWOOD, WA 98498
Owner/Operator Telephone:	253-584-6060
Owner/Operator Telephone Ext:	Not reported
Owner/Operator Fax:	Not reported
Owner/Operator Email:	Not reported
Owner/Operator Indicator:	Owner
Owner/Operator Name:	LAKEVIEW LIGHT POWER
Legal Status:	Private
Date Became Current:	19960502
Date Ended Current:	Not reported
Owner/Operator Address:	PO BOX 98979
Owner/Operator City,State,Zip:	LAKEWOOD, WA 98498
Owner/Operator Telephone:	253-584-6060
Owner/Operator Telephone Ext:	Not reported
Owner/Operator Fax:	Not reported
Owner/Operator Email:	Not reported
Owner/Operator Indicator:	Operator
Owner/Operator Name:	LAKEVIEW LIGHT & POWER
Legal Status:	Private
Date Became Current:	Not reported
Date Ended Current:	Not reported
Owner/Operator Address:	PO BOX 98979
Owner/Operator City,State,Zip:	LAKEWOOD, WA 98498-0979
Owner/Operator Telephone:	253-584-6060
Owner/Operator Telephone Ext:	Not reported
Owner/Operator Fax:	Not reported
Owner/Operator Email:	Not reported
Owner/Operator Indicator:	Operator
Owner/Operator Name:	LAKEVIEW LIGHT POWER
Legal Status:	Private
Date Became Current:	Not reported
Date Ended Current:	Not reported
Owner/Operator Address:	11509 BRIDGEPORT WAY SW

LAKEVIEW LIGHT AND POWER (Continued) **1001969477**

Owner/Operator City,State,Zip:	TACOMA, WA 98499
Owner/Operator Telephone:	000-000-0000
Owner/Operator Telephone Ext:	Not reported
Owner/Operator Fax:	Not reported
Owner/Operator Email:	Not reported
Owner/Operator Indicator:	Owner
Owner/Operator Name:	LAKEVIEW LIGHT POWER CO
Legal Status:	Private
Date Became Current:	Not reported
Date Ended Current:	Not reported
Owner/Operator Address:	PO BOX 98989
Owner/Operator City,State,Zip:	TACOMA, WA 98498
Owner/Operator Telephone:	253-584-6060
Owner/Operator Telephone Ext:	Not reported
Owner/Operator Fax:	Not reported
Owner/Operator Email:	Not reported
Owner/Operator Indicator:	Operator
Owner/Operator Name:	LAKEVIEW LIGHT POWER
Legal Status:	Private
Date Became Current:	Not reported
Date Ended Current:	Not reported
Owner/Operator Address:	PO BOX 98979
Owner/Operator City,State,Zip:	LAKEWOOD, WA 98498
Owner/Operator Telephone:	253-584-6060
Owner/Operator Telephone Ext:	Not reported
Owner/Operator Fax:	Not reported
Owner/Operator Email:	Not reported
Owner/Operator Indicator:	Owner
Owner/Operator Name:	LAKEVIEW LIGHT POWER
Legal Status:	Private
Date Became Current:	Not reported
Date Ended Current:	Not reported
Owner/Operator Address:	PO BOX 98979
Owner/Operator City,State,Zip:	LAKEWOOD, WA 98498
Owner/Operator Telephone:	253-584-6060
Owner/Operator Telephone Ext:	Not reported
Owner/Operator Fax:	Not reported
Owner/Operator Email:	Not reported
Owner/Operator Indicator:	Operator
Owner/Operator Name:	LAKEVIEW LIGHT POWER
Legal Status:	Private
Date Became Current:	Not reported
Date Ended Current:	Not reported
Owner/Operator Address:	PO BOX 98979
Owner/Operator City,State,Zip:	LAKEWOOD, WA 98498
Owner/Operator Telephone:	253-584-6060
Owner/Operator Telephone Ext:	Not reported
Owner/Operator Fax:	Not reported
Owner/Operator Email:	Not reported
Owner/Operator Indicator:	Owner
Owner/Operator Name:	LAKEVIEW LIGHT POWER
Legal Status:	Private

LAKEVIEW LIGHT AND POWER (Continued) **1001969477**

Date Became Current:	Not reported
Date Ended Current:	Not reported
Owner/Operator Address:	11509 BRIDGEPORT WAY SW
Owner/Operator City,State,Zip:	TACOMA, WA 98499
Owner/Operator Telephone:	000-000-0000
Owner/Operator Telephone Ext:	Not reported
Owner/Operator Fax:	Not reported
Owner/Operator Email:	Not reported

Owner/Operator Indicator:	Owner
Owner/Operator Name:	LAKEVIEW LIGHT POWER
Legal Status:	Private
Date Became Current:	Not reported
Date Ended Current:	Not reported
Owner/Operator Address:	11509 BRIDGEPORT WAY SW
Owner/Operator City,State,Zip:	TACOMA, WA 98499
Owner/Operator Telephone:	000-000-0000
Owner/Operator Telephone Ext:	Not reported
Owner/Operator Fax:	Not reported
Owner/Operator Email:	Not reported

Owner/Operator Indicator:	Operator
Owner/Operator Name:	LAKEVIEW LIGHT POWER
Legal Status:	Private
Date Became Current:	Not reported
Date Ended Current:	Not reported
Owner/Operator Address:	11509 BRIDGEPORT WAY SW
Owner/Operator City,State,Zip:	TACOMA, WA 98499
Owner/Operator Telephone:	000-000-0000
Owner/Operator Telephone Ext:	Not reported
Owner/Operator Fax:	Not reported
Owner/Operator Email:	Not reported

Owner/Operator Indicator:	Owner
Owner/Operator Name:	LAKEVIEW LIGHT POWER
Legal Status:	Private
Date Became Current:	Not reported
Date Ended Current:	Not reported
Owner/Operator Address:	11509 BRIDGEPORT WAY SW
Owner/Operator City,State,Zip:	TACOMA, WA 98499
Owner/Operator Telephone:	000-000-0000
Owner/Operator Telephone Ext:	Not reported
Owner/Operator Fax:	Not reported
Owner/Operator Email:	Not reported

Owner/Operator Indicator:	Owner
Owner/Operator Name:	LAKEVIEW LIGHT POWER
Legal Status:	Private
Date Became Current:	Not reported
Date Ended Current:	Not reported
Owner/Operator Address:	11509 BRIDGEPORT WAY SW
Owner/Operator City,State,Zip:	TACOMA, WA 98499
Owner/Operator Telephone:	000-000-0000
Owner/Operator Telephone Ext:	Not reported
Owner/Operator Fax:	Not reported
Owner/Operator Email:	Not reported

LAKEVIEW LIGHT AND POWER (Continued) **1001969477**

Owner/Operator Indicator:	Owner
Owner/Operator Name:	LAKEVIEW LIGHT POWER
Legal Status:	Private
Date Became Current:	19960502
Date Ended Current:	Not reported
Owner/Operator Address:	PO BOX 98979
Owner/Operator City,State,Zip:	LAKEWOOD, WA 98498
Owner/Operator Telephone:	253-584-6060
Owner/Operator Telephone Ext:	Not reported
Owner/Operator Fax:	Not reported
Owner/Operator Email:	Not reported

Owner/Operator Indicator:	Operator
Owner/Operator Name:	LAKEVIEW LIGHT POWER
Legal Status:	Private
Date Became Current:	Not reported
Date Ended Current:	Not reported
Owner/Operator Address:	PO BOX 98979
Owner/Operator City,State,Zip:	LAKEWOOD, WA 98498
Owner/Operator Telephone:	253-584-6060
Owner/Operator Telephone Ext:	Not reported
Owner/Operator Fax:	Not reported
Owner/Operator Email:	Not reported

Owner/Operator Indicator:	Owner
Owner/Operator Name:	LAKEVIEW LIGHT POWER
Legal Status:	Private
Date Became Current:	19960502
Date Ended Current:	Not reported
Owner/Operator Address:	PO BOX 98979
Owner/Operator City,State,Zip:	LAKEWOOD, WA 98498
Owner/Operator Telephone:	253-584-6060
Owner/Operator Telephone Ext:	Not reported
Owner/Operator Fax:	Not reported
Owner/Operator Email:	Not reported

Owner/Operator Indicator:	Owner
Owner/Operator Name:	LAKEVIEW LIGHT POWER
Legal Status:	Private
Date Became Current:	Not reported
Date Ended Current:	Not reported
Owner/Operator Address:	PO BOX 98979
Owner/Operator City,State,Zip:	LAKEWOOD, WA 98498
Owner/Operator Telephone:	253-584-6060
Owner/Operator Telephone Ext:	Not reported
Owner/Operator Fax:	Not reported
Owner/Operator Email:	Not reported

Owner/Operator Indicator:	Operator
Owner/Operator Name:	LAKEVIEW LIGHT L
Legal Status:	Private
Date Became Current:	19960708
Date Ended Current:	Not reported
Owner/Operator Address:	PO BOX 98979
Owner/Operator City,State,Zip:	LAKEWOOD, WA 98498-0979
Owner/Operator Telephone:	253-584-6060
Owner/Operator Telephone Ext:	Not reported

LAKEVIEW LIGHT AND POWER (Continued) **1001969477**

Owner/Operator Fax:	Not reported
Owner/Operator Email:	Not reported
Owner/Operator Indicator:	Owner
Owner/Operator Name:	LAKEVIEW LIGHT POWER
Legal Status:	Private
Date Became Current:	Not reported
Date Ended Current:	Not reported
Owner/Operator Address:	PO BOX 98979
Owner/Operator City,State,Zip:	LAKEWOOD, WA 98498
Owner/Operator Telephone:	253-584-6060
Owner/Operator Telephone Ext:	Not reported
Owner/Operator Fax:	Not reported
Owner/Operator Email:	Not reported
Owner/Operator Indicator:	Operator
Owner/Operator Name:	LAKEVIEW LIGHT POWER
Legal Status:	Private
Date Became Current:	Not reported
Date Ended Current:	Not reported
Owner/Operator Address:	PO BOX 98979
Owner/Operator City,State,Zip:	LAKEWOOD, WA 98498
Owner/Operator Telephone:	253-584-6060
Owner/Operator Telephone Ext:	Not reported
Owner/Operator Fax:	Not reported
Owner/Operator Email:	Not reported
Owner/Operator Indicator:	Owner
Owner/Operator Name:	LAKEVIEW LIGHT POWER
Legal Status:	Private
Date Became Current:	Not reported
Date Ended Current:	Not reported
Owner/Operator Address:	PO BOX 98979
Owner/Operator City,State,Zip:	LAKEWOOD, WA 98498
Owner/Operator Telephone:	253-584-6060
Owner/Operator Telephone Ext:	Not reported
Owner/Operator Fax:	Not reported
Owner/Operator Email:	Not reported
Owner/Operator Indicator:	Operator
Owner/Operator Name:	LAKEVIEW LIGHT POWER
Legal Status:	Private
Date Became Current:	Not reported
Date Ended Current:	Not reported
Owner/Operator Address:	PO BOX 98979
Owner/Operator City,State,Zip:	LAKEWOOD, WA 98498
Owner/Operator Telephone:	253-584-6060
Owner/Operator Telephone Ext:	Not reported
Owner/Operator Fax:	Not reported
Owner/Operator Email:	Not reported
Owner/Operator Indicator:	Owner
Owner/Operator Name:	LAKEVIEW LIGHT L
Legal Status:	Private
Date Became Current:	19960502
Date Ended Current:	Not reported
Owner/Operator Address:	PO BOX 98979

LAKEVIEW LIGHT AND POWER (Continued) **1001969477**

Owner/Operator City,State,Zip:	LAKEWOOD, WA 98498-0979
Owner/Operator Telephone:	253-584-6060
Owner/Operator Telephone Ext:	Not reported
Owner/Operator Fax:	Not reported
Owner/Operator Email:	Not reported
Owner/Operator Indicator:	Operator
Owner/Operator Name:	LAKEVIEW LIGHT POWER
Legal Status:	Private
Date Became Current:	Not reported
Date Ended Current:	Not reported
Owner/Operator Address:	PO BOX 98979
Owner/Operator City,State,Zip:	LAKEWOOD, WA 98498
Owner/Operator Telephone:	253-584-6060
Owner/Operator Telephone Ext:	Not reported
Owner/Operator Fax:	Not reported
Owner/Operator Email:	Not reported
Owner/Operator Indicator:	Operator
Owner/Operator Name:	LAKEVIEW LIGHT POWER
Legal Status:	Private
Date Became Current:	Not reported
Date Ended Current:	Not reported
Owner/Operator Address:	11509 BRIDGEPORT WAY SW
Owner/Operator City,State,Zip:	TACOMA, WA 98499
Owner/Operator Telephone:	000-000-0000
Owner/Operator Telephone Ext:	Not reported
Owner/Operator Fax:	Not reported
Owner/Operator Email:	Not reported
Owner/Operator Indicator:	Owner
Owner/Operator Name:	LAKEVIEW LIGHT POWER
Legal Status:	Private
Date Became Current:	Not reported
Date Ended Current:	Not reported
Owner/Operator Address:	PO BOX 98979
Owner/Operator City,State,Zip:	LAKEWOOD, WA 98498
Owner/Operator Telephone:	253-584-6060
Owner/Operator Telephone Ext:	Not reported
Owner/Operator Fax:	Not reported
Owner/Operator Email:	Not reported
Owner/Operator Indicator:	Owner
Owner/Operator Name:	LAKEVIEW LIGHT POWER
Legal Status:	Private
Date Became Current:	19960502
Date Ended Current:	Not reported
Owner/Operator Address:	PO BOX 98979
Owner/Operator City,State,Zip:	LAKEWOOD, WA 98498
Owner/Operator Telephone:	253-584-6060
Owner/Operator Telephone Ext:	Not reported
Owner/Operator Fax:	Not reported
Owner/Operator Email:	Not reported
Owner/Operator Indicator:	Owner
Owner/Operator Name:	LAKEVIEW LIGHT POWER
Legal Status:	Private

LAKEVIEW LIGHT AND POWER (Continued) **1001969477**

Date Became Current:	19960502
Date Ended Current:	Not reported
Owner/Operator Address:	PO BOX 98979
Owner/Operator City,State,Zip:	LAKEWOOD, WA 98498
Owner/Operator Telephone:	253-584-6060
Owner/Operator Telephone Ext:	Not reported
Owner/Operator Fax:	Not reported
Owner/Operator Email:	Not reported

Owner/Operator Indicator:	Owner
Owner/Operator Name:	LAKEVIEW LIGHT & POWER
Legal Status:	Private
Date Became Current:	Not reported
Date Ended Current:	Not reported
Owner/Operator Address:	PO BOX 98979
Owner/Operator City,State,Zip:	LAKEWOOD, WA 98498-0979
Owner/Operator Telephone:	253-584-6060
Owner/Operator Telephone Ext:	Not reported
Owner/Operator Fax:	Not reported
Owner/Operator Email:	Not reported

Owner/Operator Indicator:	Operator
Owner/Operator Name:	LAKEVIEW LIGHT POWER
Legal Status:	Private
Date Became Current:	Not reported
Date Ended Current:	Not reported
Owner/Operator Address:	PO BOX 98979
Owner/Operator City,State,Zip:	LAKEWOOD, WA 98498
Owner/Operator Telephone:	253-584-6060
Owner/Operator Telephone Ext:	Not reported
Owner/Operator Fax:	Not reported
Owner/Operator Email:	Not reported

Owner/Operator Indicator:	Owner
Owner/Operator Name:	LAKEVIEW LIGHT POWER
Legal Status:	Private
Date Became Current:	Not reported
Date Ended Current:	Not reported
Owner/Operator Address:	PO BOX 98979
Owner/Operator City,State,Zip:	LAKEWOOD, WA 98498
Owner/Operator Telephone:	253-584-6060
Owner/Operator Telephone Ext:	Not reported
Owner/Operator Fax:	Not reported
Owner/Operator Email:	Not reported

Owner/Operator Indicator:	Owner
Owner/Operator Name:	LAKEVIEW LIGHT POWER
Legal Status:	Private
Date Became Current:	Not reported
Date Ended Current:	Not reported
Owner/Operator Address:	PO BOX 98979
Owner/Operator City,State,Zip:	LAKEWOOD, WA 98498
Owner/Operator Telephone:	253-584-6060
Owner/Operator Telephone Ext:	Not reported
Owner/Operator Fax:	Not reported
Owner/Operator Email:	Not reported

LAKEVIEW LIGHT AND POWER (Continued) **1001969477**

Historic Generators:

Receive Date:	20040127
Handler Name:	LAKEVIEW LIGHT & POWER
Federal Waste Generator Description:	Not a generator, verified
State District Owner:	WA
Large Quantity Handler of Universal Waste:	No
Recognized Trader Importer:	No
Recognized Trader Exporter:	No
Spent Lead Acid Battery Importer:	No
Spent Lead Acid Battery Exporter:	No
Current Record:	No
Non Storage Recycler Activity:	Not reported
Electronic Manifest Broker:	Not reported

Receive Date:	20040127
Handler Name:	LAKEVIEW LIGHT & POWER
Federal Waste Generator Description:	Not a generator, verified
State District Owner:	WA
Large Quantity Handler of Universal Waste:	No
Recognized Trader Importer:	No
Recognized Trader Exporter:	No
Spent Lead Acid Battery Importer:	No
Spent Lead Acid Battery Exporter:	No
Current Record:	No
Non Storage Recycler Activity:	Not reported
Electronic Manifest Broker:	Not reported

Receive Date:	20040128
Handler Name:	LAKEVIEW LIGHT & POWER
Federal Waste Generator Description:	Not a generator, verified
State District Owner:	WA
Large Quantity Handler of Universal Waste:	No
Recognized Trader Importer:	No
Recognized Trader Exporter:	No
Spent Lead Acid Battery Importer:	No
Spent Lead Acid Battery Exporter:	No
Current Record:	Yes
Non Storage Recycler Activity:	Not reported
Electronic Manifest Broker:	Not reported

Receive Date:	19941231
Handler Name:	LAKEVIEW LIGHT & POWER
Federal Waste Generator Description:	Small Quantity Generator
State District Owner:	WA
Large Quantity Handler of Universal Waste:	No
Recognized Trader Importer:	No
Recognized Trader Exporter:	No
Spent Lead Acid Battery Importer:	No
Spent Lead Acid Battery Exporter:	No
Current Record:	No
Non Storage Recycler Activity:	Not reported
Electronic Manifest Broker:	Not reported

Receive Date:	19940101
Handler Name:	LAKEVIEW LIGHT & POWER
Federal Waste Generator Description:	Not a generator, verified
State District Owner:	WA

LAKEVIEW LIGHT AND POWER (Continued) **1001969477**

Large Quantity Handler of Universal Waste: No
Recognized Trader Importer: No
Recognized Trader Exporter: No
Spent Lead Acid Battery Importer: No
Spent Lead Acid Battery Exporter: No
Current Record: No
Non Storage Recycler Activity: Not reported
Electronic Manifest Broker: Not reported

Receive Date: 19960125
Handler Name: LAKEVIEW LIGHT & POWER
Federal Waste Generator Description: Conditionally Exempt Small Quantity Generator
State District Owner: WA
Large Quantity Handler of Universal Waste: No
Recognized Trader Importer: No
Recognized Trader Exporter: No
Spent Lead Acid Battery Importer: No
Spent Lead Acid Battery Exporter: No
Current Record: No
Non Storage Recycler Activity: Not reported
Electronic Manifest Broker: Not reported

Receive Date: 19970123
Handler Name: LAKEVIEW LIGHT & POWER
Federal Waste Generator Description: Conditionally Exempt Small Quantity Generator
State District Owner: WA
Large Quantity Handler of Universal Waste: No
Recognized Trader Importer: No
Recognized Trader Exporter: No
Spent Lead Acid Battery Importer: No
Spent Lead Acid Battery Exporter: No
Current Record: No
Non Storage Recycler Activity: Not reported
Electronic Manifest Broker: Not reported

Receive Date: 19980206
Handler Name: LAKEVIEW LIGHT & POWER
Federal Waste Generator Description: Conditionally Exempt Small Quantity Generator
State District Owner: WA
Large Quantity Handler of Universal Waste: No
Recognized Trader Importer: No
Recognized Trader Exporter: No
Spent Lead Acid Battery Importer: No
Spent Lead Acid Battery Exporter: No
Current Record: No
Non Storage Recycler Activity: Not reported
Electronic Manifest Broker: Not reported

Receive Date: 19990108
Handler Name: LAKEVIEW LIGHT & POWER
Federal Waste Generator Description: Conditionally Exempt Small Quantity Generator
State District Owner: WA
Large Quantity Handler of Universal Waste: No
Recognized Trader Importer: No
Recognized Trader Exporter: No
Spent Lead Acid Battery Importer: No
Spent Lead Acid Battery Exporter: No

LAKEVIEW LIGHT AND POWER (Continued) **1001969477**

Current Record: No
Non Storage Recycler Activity: Not reported
Electronic Manifest Broker: Not reported

Receive Date: 19991213
Handler Name: LAKEVIEW LIGHT & POWER
Federal Waste Generator Description: Not a generator, verified
State District Owner: WA
Large Quantity Handler of Universal Waste: No
Recognized Trader Importer: No
Recognized Trader Exporter: No
Spent Lead Acid Battery Importer: No
Spent Lead Acid Battery Exporter: No
Current Record: No
Non Storage Recycler Activity: Not reported
Electronic Manifest Broker: Not reported

Receive Date: 20001211
Handler Name: LAKEVIEW LIGHT & POWER
Federal Waste Generator Description: Not a generator, verified
State District Owner: WA
Large Quantity Handler of Universal Waste: No
Recognized Trader Importer: No
Recognized Trader Exporter: No
Spent Lead Acid Battery Importer: No
Spent Lead Acid Battery Exporter: No
Current Record: No
Non Storage Recycler Activity: Not reported
Electronic Manifest Broker: Not reported

Receive Date: 20020108
Handler Name: LAKEVIEW LIGHT & POWER
Federal Waste Generator Description: Not a generator, verified
State District Owner: WA
Large Quantity Handler of Universal Waste: No
Recognized Trader Importer: No
Recognized Trader Exporter: No
Spent Lead Acid Battery Importer: No
Spent Lead Acid Battery Exporter: No
Current Record: No
Non Storage Recycler Activity: Not reported
Electronic Manifest Broker: Not reported

Receive Date: 20030122
Handler Name: LAKEVIEW LIGHT & POWER
Federal Waste Generator Description: Not a generator, verified
State District Owner: WA
Large Quantity Handler of Universal Waste: No
Recognized Trader Importer: No
Recognized Trader Exporter: No
Spent Lead Acid Battery Importer: No
Spent Lead Acid Battery Exporter: No
Current Record: No
Non Storage Recycler Activity: Not reported
Electronic Manifest Broker: Not reported

Receive Date: 20040127

LAKEVIEW LIGHT AND POWER (Continued) **1001969477**

Handler Name: LAKEVIEW LIGHT & POWER
Federal Waste Generator Description: Not a generator, verified
State District Owner: WA
Large Quantity Handler of Universal Waste: No
Recognized Trader Importer: No
Recognized Trader Exporter: No
Spent Lead Acid Battery Importer: No
Spent Lead Acid Battery Exporter: No
Current Record: No
Non Storage Recycler Activity: Not reported
Electronic Manifest Broker: Not reported

List of NAICS Codes and Descriptions:
NAICS Code: 221122
NAICS Description: ELECTRIC POWER DISTRIBUTION

Facility Has Received Notices of Violation:
Found Violation: No
Agency Which Determined Violation: Not reported
Violation Short Description: Not reported
Date Violation was Determined: Not reported
Actual Return to Compliance Date: Not reported
Return to Compliance Qualifier: Not reported
Violation Responsible Agency: Not reported
Scheduled Compliance Date: Not reported
Enforcement Identifier: Not reported
Date of Enforcement Action: Not reported
Enforcement Responsible Agency: Not reported
Enforcement Docket Number: Not reported
Enforcement Attorney: Not reported
Corrective Action Component: Not reported
Appeal Initiated Date: Not reported
Appeal Resolution Date: Not reported
Disposition Status Date: Not reported
Disposition Status: Not reported
Disposition Status Description: Not reported
Consent/Final Order Sequence Number: Not reported
Consent/Final Order Respondent Name: Not reported
Consent/Final Order Lead Agency: Not reported
Enforcement Type: Not reported
Enforcement Responsible Person: Not reported
Enforcement Responsible Sub-Organization: Not reported
SEP Sequence Number: Not reported
SEP Expenditure Amount: Not reported
SEP Scheduled Completion Date: Not reported
SEP Actual Date: Not reported
SEP Defaulted Date: Not reported
SEP Type: Not reported
SEP Type Description: Not reported
Proposed Amount: Not reported
Final Monetary Amount: Not reported
Paid Amount: Not reported
Final Count: Not reported
Final Amount: Not reported

LAKEVIEW LIGHT AND POWER (Continued) **1001969477**

Evaluation Action Summary:

Evaluation Date:	20021203
Evaluation Responsible Agency:	State
Found Violation:	No
Evaluation Type Description:	COMPLIANCE EVALUATION INSPECTION ON-SITE
Evaluation Responsible Person Identifier:	WAJCA
Evaluation Responsible Sub-Organization:	SW
Actual Return to Compliance Date:	Not reported
Scheduled Compliance Date:	Not reported
Date of Request:	Not reported
Date Response Received:	Not reported
Request Agency:	Not reported
Former Citation:	Not reported

PADS:

Name:	LAKEVIEW LIGHT AND POWER
Address:	11509 BRIDGEPORT WAY SW
Address 2:	Not reported
City,State,Zip:	TACOMA, WA 98499
EDR ID:	1001969477
EPAID:	WAD061678728
Region:	10
Generator:	Y
Storer:	N
Disposer:	N
Transporter:	N
Smelter:	N
Research Facility:	N
Mailing Address:	PO BOX 98979
Mailing Address 2:	Not reported
Mailing City:	TACOMA
Mailing State:	WA
Mailing Zip:	98498-0979
Mailing Country:	US
Owner Name:	GEISELMAN DON
Certification Date:	01/25/1990
Contact Name:	MARK T HADMAN
Contact Title:	Not reported
Contact Telephone:	206-584-6060
Contact Text:	Not reported
Contact Email:	Not reported

FINDS:

Registry ID: 110005323907

Click Here:

Environmental Interest/Information System:

Washington Facility / Site Identification System (WA-FSIS) provides a means to query and display data maintained by the Washington Department of Ecology. This system contains key information for each facility/site that is currently, or has been, of interest to the Air Quality, Dam Safety, Hazardous Waste, Toxics Cleanup, and Water Quality Programs.
NCDB (National Compliance Data Base) supports implementation of the

LAKEVIEW LIGHT AND POWER (Continued) **1001969477**

Federal Insecticide, Fungicide, and Rodenticide Act (FIFRA) and the Toxic Substances Control Act (TSCA). The system tracks inspections in regions and states with cooperative agreements, enforcement actions, and settlements.
RCRAInfo is a national information system that supports the Resource Conservation and Recovery Act (RCRA) program through the tracking of events and activities related to facilities that generate, transport, and treat, store, or dispose of hazardous waste. RCRAInfo allows RCRA program staff to track the notification, permit, compliance, and corrective action activities required under RCRA.

Click this hyperlink while viewing on your computer to access additional FINDS: detail in the EDR Site Report.

ECHO:

Envid:	1001969477
Registry ID:	110005323907
DFR URL:	http://echo.epa.gov/detailed-facility-report?fid=110005323907
Name:	LAKEVIEW LIGHT & POWER
Address:	11509 BRIDGEPORT WAY SW
City,State,Zip:	TACOMA, WA 98499

J34 **LAKEVIEW LIGHT & POWER CO INC** **UST** **U003352427**
WSW **11509 BRIDGEPORT WAY SW** **ALLSITES** **N/A**
1/8-1/4 **TACOMA, WA 98499**
0.237 mi.
1251 ft. **Site 2 of 2 in cluster J**

Relative:
Lower

Actual:
266 ft.

UST:

Name:	LAKEVIEW LIGHT & POWER CO INC
Address:	11509 BRIDGEPORT WAY SW
City:	TACOMA
Zip:	98499
Facility ID:	89993185
Site Id:	100659
Decimal Latitude:	47.15314
Decimal Longitude:	-122.50414
Tank Name:	1
Tag Number:	A3060
Tank Status:	Removed
Tank Status Date:	08/06/1996
Tank Install Date:	12/31/1964
Tank Closure Date:	Not reported
Capacity Range:	Not reported
Tank Permit Expiration Date:	Not reported
Tank Upgrade Date:	Not reported
Tank Spill Prevention:	Not reported
Tank Overfill Prevention:	Not reported
Tank Material:	Steel
Tank Construction:	Not reported
Tank Tightness Test:	Not reported
Tank Corrosion Protection:	Not reported
Tank Manifold:	Not reported
Tank Release Detection:	Weekly Manual Gauging
Tank SFC Type:	Not reported
Pipe Material:	Steel
Pipe Construction:	Not reported

LAKEVIEW LIGHT & POWER CO INC (Continued) **U003352427**

Pipe Primary Release Detection:	Not reported
Pipe Second Release Detection:	Not reported
Pipe Corrosion Protection:	Not reported
Pipe Pumping System:	Not reported
Responsible Unit:	Southwest
Dispencer/Pump SFC Type:	Not reported
Region:	Southwest
Is Active:	Yes
Actual Capacity:	Not reported
Pipe Install Date:	Not reported
Turbine Sump Construction:	Not reported
Compart Number:	1
Stored Substance:	Leaded Gasoline
Used Substance:	Not reported
Compart Capacity:	Not reported

Name:	LAKEVIEW LIGHT & POWER CO INC
Address:	11509 BRIDGEPORT WAY SW
City:	TACOMA
Zip:	98499

Tank Name:	2
Tag Number:	A3060
Tank Status:	Removed
Tank Status Date:	08/06/1996
Tank Install Date:	12/31/1964
Tank Closure Date:	Not reported
Capacity Range:	111 TO 1,100 Gallons
Tank Permit Expiration Date:	Not reported
Tank Upgrade Date:	Not reported
Tank Spill Prevention:	Not reported
Tank Overfill Prevention:	Not reported
Tank Material:	Steel
Tank Construction:	Not reported
Tank Tightness Test:	Not reported
Tank Corrosion Protection:	Not reported
Tank Manifold:	Not reported
Tank Release Detection:	Weekly Manual Gauging
Tank SFC Type:	Not reported
Pipe Material:	Steel
Pipe Construction:	Not reported
Pipe Primary Release Detection:	Not reported
Pipe Second Release Detection:	Not reported
Pipe Corrosion Protection:	Not reported
Pipe Pumping System:	Not reported
Responsible Unit:	Southwest
Dispencer/Pump SFC Type:	Not reported
Region:	Southwest
Is Active:	Yes
Actual Capacity:	Not reported
Pipe Install Date:	Not reported
Turbine Sump Construction:	Not reported
Compart Number:	1
Stored Substance:	Not reported
Used Substance:	Not reported
Compart Capacity:	Not reported

LAKEVIEW LIGHT & POWER CO INC (Continued) **U003352427**

Name:	LAKEVIEW LIGHT & POWER CO INC
Address:	11509 BRIDGEPORT WAY SW
City:	TACOMA
Zip:	98499
Tank Name:	3 (T2 Unleaded)
Tag Number:	A3060
Tank Status:	Operational
Tank Status Date:	08/06/1996
Tank Install Date:	07/10/1991
Tank Closure Date:	Not reported
Capacity Range:	111 TO 1,100 Gallons
Tank Permit Expiration Date:	03/31/2022
Tank Upgrade Date:	05/11/1998
Tank Spill Prevention:	Spill Bucket/Spill Box
Tank Overfill Prevention:	Ball Float Valve (vent line)
Tank Material:	Fiberglass Reinforced Plastic
Tank Construction:	Double Wall Tank
Tank Tightness Test:	Not reported
Tank Corrosion Protection:	Corrosion Resistant
Tank Manifold:	Non-Manifolded Tank
Tank Release Detection:	Automatic Tank Gauging
Tank SFC Type:	Sump
Pipe Material:	Fiberglass
Pipe Construction:	Single Wall Pipe
Pipe Primary Release Detection:	Safe Suction (No Leak Detection)
Pipe Second Release Detection:	Not reported
Pipe Corrosion Protection:	Corrosion Resistant
Pipe Pumping System:	Safe Suction
Responsible Unit:	Southwest
Dispencer/Pump SFC Type:	Sump
Region:	Southwest
Is Active:	Yes
Actual Capacity:	500
Pipe Install Date:	05/11/1998
Turbine Sump Construction:	Single Walled Sump
Compart Number:	1
Stored Substance:	Unleaded Gasoline
Used Substance:	Motor Fuel for Vehicles
Compart Capacity:	500
Name:	LAKEVIEW LIGHT & POWER CO INC
Address:	11509 BRIDGEPORT WAY SW
City:	TACOMA
Zip:	98499
Tank Name:	4 (T1 Diesel)
Tag Number:	A3060
Tank Status:	Operational
Tank Status Date:	08/06/1996
Tank Install Date:	07/10/1991
Tank Closure Date:	Not reported
Capacity Range:	111 TO 1,100 Gallons
Tank Permit Expiration Date:	03/31/2022
Tank Upgrade Date:	05/11/1998
Tank Spill Prevention:	Spill Bucket/Spill Box
Tank Overfill Prevention:	Ball Float Valve (vent line)

LAKEVIEW LIGHT & POWER CO INC (Continued) **U003352427**

Tank Material:	Fiberglass Reinforced Plastic
Tank Construction:	Double Wall Tank
Tank Tightness Test:	Not reported
Tank Corrosion Protection:	Corrosion Resistant
Tank Manifold:	Non-Manifolded Tank
Tank Release Detection:	Automatic Tank Gauging
Tank SFC Type:	Sump
Pipe Material:	Fiberglass
Pipe Construction:	Single Wall Pipe
Pipe Primary Release Detection:	Safe Suction (No Leak Detection)
Pipe Second Release Detection:	Not reported
Pipe Corrosion Protection:	Corrosion Resistant
Pipe Pumping System:	Safe Suction
Responsible Unit:	Southwest
Dispencer/Pump SFC Type:	Sump
Region:	Southwest
Is Active:	Yes
Actual Capacity:	1000
Pipe Install Date:	05/11/1998
Turbine Sump Construction:	Single Walled Sump
Compart Number:	1
Stored Substance:	Diesel
Used Substance:	Motor Fuel for Vehicles
Compart Capacity:	1000

ALLSITES:

Name:	LAKEVIEW LIGHT & POWER
Facility Id:	89993185

Interaction:	71154
Interaction 1:	A
Interaction 2:	UST
Ecology Program:	TOXICS
Program Data:	UST
Facility Alt.:	Not reported
Program ID:	100659
Date Interaction:	1991-05-30 00:00:00
Date Interaction 3:	Underground Storage Tank
Latitude:	47.153134424999998
Longitude:	-122.504125186

Interaction:	71155
Interaction 1:	I
Interaction 2:	HWG
Ecology Program:	HAZWASTE
Program Data:	TURBOWASTE
Facility Alt.:	Not reported
Program ID:	WAD061678728
Date Interaction:	1987-01-07 00:00:00
Date Interaction 3:	Hazardous Waste Generator
Latitude:	47.153134424999998
Longitude:	-122.504125186

K35 West 1/8-1/4 0.246 mi. 1297 ft. | **PARTNER ONCOLOGY LAKEWOOD BRIDGEPORT WAY SW**
11311 BRIDGEPORT WAY SW
LAKEWOOD, WA 98499 | **RCRA-VSQG** | **1026835691**
WAH000058820

Site 1 of 2 in cluster K

Relative: Lower
Actual: 266 ft.

RCRA-VSQG:

Date Form Received by Agency:	20210427
Handler Name:	PARTNER ONCOLOGY LAKEWOOD BRIDGEPORT WAY SW
Handler Address:	11311 BRIDGEPORT WAY SW
Handler City,State,Zip:	LAKEWOOD, WA 98499
EPA ID:	WAH000058820
Contact Name:	JASMIN ALVERIO
Contact Address:	11311 BRIDGEPORT WAY SW
Contact City,State,Zip:	LAKEWOOD, WA 98499
Contact Telephone:	253-226-4704
Contact Fax:	Not reported
Contact Email:	JASMIN.ALVERIO@AONCOLOGY.COM
Contact Title:	Not reported
EPA Region:	10
Land Type:	Private
Federal Waste Generator Description:	Conditionally Exempt Small Quantity Generator
Non-Notifier:	Not reported
Biennial Report Cycle:	Not reported
Accessibility:	Not reported
Active Site Indicator:	Handler Activities
State District Owner:	WA
State District:	SWRO
Mailing Address:	9160 FORUM CORPORATE PKWY
Mailing City,State,Zip:	FORT MYERS, FL 33905
Owner Name:	AMERICAN ONCOLOGY PARTNERS P.A.
Owner Type:	Private
Operator Name:	AMERICAN ONCOLOGY PARTNERS P.A.
Operator Type:	Private
Short-Term Generator Activity:	No
Importer Activity:	No
Mixed Waste Generator:	No
Transporter Activity:	No
Transfer Facility Activity:	No
Recycler Activity with Storage:	No
Small Quantity On-Site Burner Exemption:	No
Smelting Melting and Refining Furnace Exemption:	No
Underground Injection Control:	No
Off-Site Waste Receipt:	No
Universal Waste Indicator:	No
Universal Waste Destination Facility:	No
Federal Universal Waste:	No
Active Site Fed-Reg Treatment Storage and Disposal Facility:	Not reported
Active Site Converter Treatment storage and Disposal Facility:	Not reported
Active Site State-Reg Treatment Storage and Disposal Facility:	Not reported
Active Site State-Reg Handler:	---
Federal Facility Indicator:	Not reported
Hazardous Secondary Material Indicator:	N
Sub-Part K Indicator:	Not reported
Commercial TSD Indicator:	No
Treatment Storage and Disposal Type:	Not reported
2018 GPRA Permit Baseline:	Not on the Baseline
2018 GPRA Renewals Baseline:	Not on the Baseline
Permit Renewals Workload Universe:	Not reported

PARTNER ONCOLOGY LAKEWOOD BRIDGEPORT WAY SW (Continued) **1026835691**

Permit Workload Universe:	Not reported
Permit Progress Universe:	Not reported
Post-Closure Workload Universe:	Not reported
Closure Workload Universe:	Not reported
202 GPRA Corrective Action Baseline:	No
Corrective Action Workload Universe:	No
Subject to Corrective Action Universe:	No
Non-TSDFs Where RCRA CA has Been Imposed Universe:	No
TSDFs Potentially Subject to CA Under 3004 (u)/(v) Universe:	No
TSDFs Only Subject to CA under Discretionary Auth Universe:	No
Corrective Action Priority Ranking:	No NCAPS ranking
Environmental Control Indicator:	No
Institutional Control Indicator:	No
Human Exposure Controls Indicator:	N/A
Groundwater Controls Indicator:	N/A
Operating TSDF Universe:	Not reported
Full Enforcement Universe:	Not reported
Significant Non-Complier Universe:	No
Unaddressed Significant Non-Complier Universe:	No
Addressed Significant Non-Complier Universe:	No
Significant Non-Complier With a Compliance Schedule Universe:	No
Financial Assurance Required:	Not reported
Handler Date of Last Change:	20210729
Recognized Trader-Importer:	No
Recognized Trader-Exporter:	No
Importer of Spent Lead Acid Batteries:	No
Exporter of Spent Lead Acid Batteries:	No
Recycler Activity Without Storage:	No
Manifest Broker:	No
Sub-Part P Indicator:	H

Hazardous Waste Summary:

Waste Code:	D001
Waste Description:	IGNITABLE WASTE
Waste Code:	D002
Waste Description:	CORROSIVE WASTE
Waste Code:	D003
Waste Description:	REACTIVE WASTE
Waste Code:	D004
Waste Description:	ARSENIC
Waste Code:	P012
Waste Description:	ARSENIC OXIDE AS2O3 (OR) ARSENIC TRIOXIDE
Waste Code:	U010
Waste Description:	AZIRINO [2',3':3,4]PYRROLO[1,2-A]INDOLE-4,7-DIONE, 6-AMINO-8-[[(AMINOCARBONYL)OXY]METHYL]-1,1A,2,8,8A,8B-HEXAHYDRO-8A-MET HOXY-5-METHYL-, [1AS-(1AALPHA, 8BETA, 8AALPHA, 8BALPHA)]- (OR) MITOMYCIN C
Waste Code:	U035
Waste Description:	BENZENEBUTANOIC ACID, 4-[BIS(2-CHLOROETHYL)AMINO]- (OR) CHLORAMBUCIL

PARTNER ONCOLOGY LAKEWOOD BRIDGEPORT WAY SW (Continued) **1026835691**

Waste Code: U058
Waste Description: 2H-1,3,2-OXAZAPHOSPHORIN-2-AMINE, N,N-BIS(2-CHLOROETHYL)TETRAHYDRO-, 2-OXIDE (OR) CYCLOPHOSPHAMIDE

Waste Code: U089
Waste Description: DIETHYLSTILBESTEROL (OR) PHENOL, 4,4'-(1,2-DIETHYL-1,2-ETHENEDIYL)BIS, (E)-

Waste Code: U150
Waste Description: L-PHENYLALANINE, 4-[BIS(2-CHLOROETHYL)AMINO]- (OR) MELPHALAN

Waste Code: U206
Waste Description: D-GLUCOSE, 2-DEOXY-2-[[(METHYLNITROSOAMINO)-CARBONYL]AMINO]- (OR) GLUCOPYRANOSE, 2-DEOXY-2-(3-METHYL-3-NITROSOUREIDO)-,D- (OR) STREPTOZOTOCIN

Waste Code: U237
Waste Description: 2,4-(1H,3H)-PYRIMIDINEDIONE, 5-[BIS(2-CHLOROETHYL)AMINO]- (OR) URACIL MUSTARD

Handler - Owner Operator:

Owner/Operator Indicator:	Owner
Owner/Operator Name:	AMERICAN ONCOLOGY PARTNERS P.A.
Legal Status:	Private
Date Became Current:	20210503
Date Ended Current:	Not reported
Owner/Operator Address:	3860 COLONIAL BLVD
Owner/Operator City,State,Zip:	FORT MYERS, FL 33966
Owner/Operator Telephone:	239-618-6550
Owner/Operator Telephone Ext:	Not reported
Owner/Operator Fax:	Not reported
Owner/Operator Email:	Not reported

Owner/Operator Indicator:	Owner
Owner/Operator Name:	DOC 11311 BRIDGEPORT WAY MOB LLC
Legal Status:	Private
Date Became Current:	20160511
Date Ended Current:	Not reported
Owner/Operator Address:	PO BOX 78417
Owner/Operator City,State,Zip:	MILWAUKEE, WI 53202
Owner/Operator Telephone:	414-367-5553
Owner/Operator Telephone Ext:	Not reported
Owner/Operator Fax:	Not reported
Owner/Operator Email:	Not reported

Owner/Operator Indicator:	Operator
Owner/Operator Name:	AMERICAN ONCOLOGY PARTNERS P.A.
Legal Status:	Private
Date Became Current:	20210503
Date Ended Current:	Not reported
Owner/Operator Address:	3860 COLONIAL BLVD
Owner/Operator City,State,Zip:	FORT MYERS, FL 33966
Owner/Operator Telephone:	239-618-6550
Owner/Operator Telephone Ext:	Not reported
Owner/Operator Fax:	Not reported
Owner/Operator Email:	Not reported

PARTNER ONCOLOGY LAKEWOOD BRIDGEPORT WAY SW (Continued) **1026835691**

Historic Generators:

Receive Date:	20210427
Handler Name:	PARTNER ONCOLOGY LAKEWOOD BRIDGEPORT WAY SW
Federal Waste Generator Description:	Conditionally Exempt Small Quantity Generator
State District Owner:	WA
Large Quantity Handler of Universal Waste:	No
Recognized Trader Importer:	No
Recognized Trader Exporter:	No
Spent Lead Acid Battery Importer:	No
Spent Lead Acid Battery Exporter:	No
Current Record:	Yes
Non Storage Recycler Activity:	No
Electronic Manifest Broker:	No

List of NAICS Codes and Descriptions:

NAICS Code:	622110
NAICS Description:	GENERAL MEDICAL AND SURGICAL HOSPITALS

Facility Has Received Notices of Violations:

Violations:	No Violations Found

Evaluation Action Summary:

Evaluations:	No Evaluations Found

K36 **PARTNER ONCOLOGY LAKEWOOD BRIDGEPORT WAY** **ALLSITES** **S127485915**
West **11311 BRIDGEPORT WAY SW** **N/A**
1/8-1/4 **LAKEWOOD, WA 98499**
0.246 mi.
1297 ft. **Site 2 of 2 in cluster K**

Relative:
Lower

Actual:
266 ft.

ALLSITES:

Name:	PARTNER ONCOLOGY LAKEWOOD BRIDGEPORT WAY
Facility Id:	96486
Interaction:	140632
Interaction 1:	A
Interaction 2:	HWG
Ecology Program:	HAZWASTE
Program Data:	TURBOWASTE
Facility Alt.:	Partner Oncology Lakewood Bridgeport Way
Program ID:	WAH000058820
Date Interaction:	2021-04-27 00:00:00
Date Interaction 3:	Hazardous Waste Generator
Latitude:	47.154401329999999
Longitude:	-122.50373783000001

37 SW 1/8-1/4 0.247 mi. 1304 ft. | **KENTUCKY FRIED CHICKEN**
11717 BRIDGE PORT WAY SW
TACOMA, WA 98499 | **UST ALLSITES** | **U003352739 N/A**

Relative: Lower

Actual: 271 ft.

UST:

Name:	KENTUCKY FRIED CHICKEN
Address:	11717 BRIDGE PORT WAY SW
City:	TACOMA
Zip:	98499
Facility ID:	41671422
Site Id:	101806
Decimal Latitude:	47.15099
Decimal Longitude:	-122.505405
Tank Name:	1
Tag Number:	Not reported
Tank Status:	Removed
Tank Status Date:	08/06/1996
Tank Install Date:	01/01/1972
Tank Closure Date:	Not reported
Capacity Range:	Not reported
Tank Permit Expiration Date:	Not reported
Tank Upgrade Date:	Not reported
Tank Spill Prevention:	Not reported
Tank Overfill Prevention:	Not reported
Tank Material:	Not reported
Tank Construction:	Not reported
Tank Tightness Test:	Not reported
Tank Corrosion Protection:	Not reported
Tank Manifold:	Not reported
Tank Release Detection:	Not reported
Tank SFC Type:	Not reported
Pipe Material:	Not reported
Pipe Construction:	Not reported
Pipe Primary Release Detection:	Not reported
Pipe Second Release Detection:	Not reported
Pipe Corrosion Protection:	Not reported
Pipe Pumping System:	Not reported
Responsible Unit:	Southwest
Dispencer/Pump SFC Type:	Not reported
Region:	Southwest
Is Active:	No
Actual Capacity:	Not reported
Pipe Install Date:	Not reported
Turbine Sump Construction:	Not reported
Compart Number:	1
Stored Substance:	Unleaded Gasoline
Used Substance:	Not reported
Compart Capacity:	Not reported

ALLSITES:

Name:	KENTUCKY FRIED CHICKEN
Facility Id:	41671422
Interaction:	43270
Interaction 1:	I
Interaction 2:	UST

KENTUCKY FRIED CHICKEN (Continued) **U003352739**

Ecology Program:	TOXICS
Program Data:	UST
Facility Alt.:	Not reported
Program ID:	101806
Date Interaction:	1972-01-01 00:00:00
Date Interaction 3:	Underground Storage Tank
Latitude:	47.150984424999997
Longitude:	-122.505390186

I38 **WDOT - LAKEWOOD FACILITY** **ICR** **S104484611**
East **11211 41ST AVE. SW** **ASBESTOS** **N/A**
1/4-1/2 **TACOMA, WA 98499**
0.252 mi.
1329 ft. **Site 2 of 5 in cluster I**

Relative:
Higher

Actual:
283 ft.

ICR:

Date Ecology Received Report:	06/19/97
Contaminants Found at Site:	Petroleum products
Media Contaminated:	Soil
Waste Management:	Tank
Region:	South Western
Type of Report Ecology Received:	Final cleanup report
Site Register Issue:	95-02
County Code:	27
Contact:	Not reported
Report Title:	Not reported

Date Ecology Received Report:	10/09/91
Contaminants Found at Site:	Petroleum products
Media Contaminated:	Soil
Waste Management:	Tank
Region:	South Western
Type of Report Ecology Received:	Final cleanup report
Site Register Issue:	92-09
County Code:	27
Contact:	Not reported
Report Title:	Not reported

ASBESTOS:

Name:	Not reported
Address:	11211 41ST AVENUE SW
City,State,Zip:	LAKWEOOD, WA 98499
Facility Type:	Commercial
Parent ID:	142997
Form ID:	143331##1317Advan443654
Notice Date:	05/22/2017
Start Date:	05/24/2017
Completion Date:	05/26/2017
Initial:	Not reported
Amended:	1
On Hold:	Not reported
Off Hold:	Not reported
Emergency:	Not reported
Site Hours Start:	8:00 AM
Site Hours End:	4:00 PM
Sunday:	Not reported

WDOT - LAKEWOOD FACILITY (Continued) **S104484611**

Monday:	Not reported
Tuesday:	Not reported
Wednesday:	1
Thursday:	1
Friday:	1
Saturday:	Not reported
Contractor ID:	Not reported
Phone:	360-357-5666
Job Site CAS:	Genaro Magana
Project Form Email:	advanceenvironmental@comcast.net
Property Owner Name:	Not reported
Property Owner Agent:	Jim Kocker
Property Owner Company:	Advance Environmental Inc (ABCN00001317)
Property Owner Address:	PO Box 47440
Property Owner City:	Olympia
Property Owner State:	WA
Property Owner Zip4:	Not reported
Property Owner Phone:	360-791-0836
Job Site Room:	Not reported
Facility Age:	1971
Facility Size:	4,381
Facility Remodel:	1
Facility Demo:	Not reported
Facility Repair:	Not reported
Facility Maint:	Not reported
Removed:	1
Encapsulated:	Not reported
Quantity Sq Ft:	Not reported
Fireproofing:	Not reported
Popcorn Ceiling:	Not reported
CAB:	Not reported
Sheet Vinyl:	Not reported
Asbestos Paper:	Not reported
Boiler Insulation:	Not reported
Duct Paper:	Not reported
VAT:	Not reported
Roofing:	Not reported
Sq Ft Other:	1
Sq Ft Other Text:	Window Putty
Quantity Lin Ft:	90
Mag Pipe Insulation:	Not reported
Air Cell Pipe Insulation:	Not reported
Ducting Insulation:	Not reported
Cement Asbestos Pipe:	Not reported
Mudded Pipe Insulation:	Not reported
Duct Tape:	Not reported
Lin Ft Other1:	Not reported
Lin Ft Other1 Text:	Not reported
Lin Ft Other2:	Not reported
Lin Ft Other2 Text:	Not reported
Indoors:	Not reported
Outdoors:	1
Neg Pres Enclosure:	Not reported
Glove Bag:	Not reported
Mini Enclosure:	Not reported
Critical Barriers:	1
Wrap And Cut:	Not reported

WDOT - LAKEWOOD FACILITY (Continued) **S104484611**

Wet Methods:	1
HEPA Vacuum:	1
MANUALMETHODS :	1
Other CM1:	Not reported
Other CM1 Text:	Not reported
Other CM2:	Not reported
Other CM2 Text:	Not reported
Half Mask APR:	1
Full Face APR:	Not reported
PAPR:	Not reported
Type C Continuous:	Not reported
Type C Pressure:	Not reported
Other Resp Pro:	Not reported
Other Resp Pro Text:	Not reported
Comments:	Amendment by Kat Gregersen on 5/22/17 at 11:38 am.
Date Time Submitted:	2017-05-22 11:38:27
Submitter IP Address:	159.1.234.189
Region:	3
UBI:	602306184
Notice type:	Initial
Project Type:	Other Square Footage
Supervisor:	Genaro Magana ()
Supervisor Phone:	Not reported
Certificate Status:	ACTIVE
Name:	Not reported
Address:	11211 41ST AVENUE SW
City,State,Zip:	LAKWEOOD, WA 98499
Facility Type:	Commercial
Parent ID:	0
Form ID:	142997##1317Advan238946
Notice Date:	05/15/2017
Start Date:	05/25/2017
Completion Date:	05/31/2017
Initial:	1
Amended:	Not reported
On Hold:	Not reported
Off Hold:	Not reported
Emergency:	Not reported
Site Hours Start:	8:00 AM
Site Hours End:	4:00 PM
Sunday:	Not reported
Monday:	Not reported
Tuesday:	1
Wednesday:	1
Thursday:	1
Friday:	1
Saturday:	Not reported
Contractor ID:	Not reported
Phone:	360-357-5666
Job Site CAS:	Genaro Magana
Project Form Email:	advanceenvironmental@comcast.net
Property Owner Name:	Not reported
Property Owner Agent:	Jim Kocker
Property Owner Company:	Advance Environmental Inc (ABCN00001317)
Property Owner Address:	PO Box 47440
Property Owner City:	Olympia

WDOT - LAKEWOOD FACILITY (Continued) **S104484611**

Property Owner State:	WA
Property Owner Zip4:	Not reported
Property Owner Phone:	360-791-0836
Job Site Room:	Not reported
Facility Age:	1971
Facility Size:	4,381
Facility Remodel:	1
Facility Demo:	Not reported
Facility Repair:	Not reported
Facility Maint:	Not reported
Removed:	1
Encapsulated:	Not reported
Quantity Sq Ft:	Not reported
Fireproofing:	Not reported
Popcorn Ceiling:	Not reported
CAB:	Not reported
Sheet Vinyl:	Not reported
Asbestos Paper:	Not reported
Boiler Insulation:	Not reported
Duct Paper:	Not reported
VAT:	Not reported
Roofing:	Not reported
Sq Ft Other:	1
Sq Ft Other Text:	Window Putty
Quantity Lin Ft:	90
Mag Pipe Insulation:	Not reported
Air Cell Pipe Insulation:	Not reported
Ducting Insulation:	Not reported
Cement Asbestos Pipe:	Not reported
Mudded Pipe Insulation:	Not reported
Duct Tape:	Not reported
Lin Ft Other1:	Not reported
Lin Ft Other1 Text:	Not reported
Lin Ft Other2:	Not reported
Lin Ft Other2 Text:	Not reported
Indoors:	Not reported
Outdoors:	1
Neg Pres Enclosure:	Not reported
Glove Bag:	Not reported
Mini Enclosure:	Not reported
Critical Barriers:	1
Wrap And Cut:	Not reported
Wet Methods:	1
HEPA Vacuum:	1
MANUALMETHODS :	1
Other CM1:	Not reported
Other CM1 Text:	Not reported
Other CM2:	Not reported
Other CM2 Text:	Not reported
Half Mask APR:	1
Full Face APR:	Not reported
PAPR:	Not reported
Type C Continuous:	Not reported
Type C Pressure:	Not reported
Other Resp Pro:	Not reported
Other Resp Pro Text:	Not reported
Comments:	Not reported

WDOT - LAKEWOOD FACILITY (Continued) **S104484611**

Date Time Submitted:	2017-05-15 16:22:07
Submitter IP Address:	73.221.74.245
Region:	3
UBI:	602306184
Notice type:	Initial
Project Type:	Other Square Footage
Supervisor:	Genaro Magana ()
Supervisor Phone:	Not reported
Certificate Status:	ACTIVE

I39 **TACOMA AREA MAINTENANCE FACILITY** **LUST** **U004193365**
East **11211 - 41ST SW** **UST** **N/A**
1/4-1/2 **TACOMA, WA 98499**
0.252 mi.
1329 ft. **Site 3 of 5 in cluster I**

Relative:
Higher

Actual:
283 ft.

LUST:

Name:	WA DOT LAKEVIEW MAINTENANCE FACILITY
Address:	11211 41ST AVE SW
City,State,Zip:	LAKEWOOD, WA 98499
Facility ID:	1343
Lust Status Type:	LUST - Cleanup Started
Cleanup Site ID:	5017
Cleanup Unit Type:	Upland
Process Type:	Independent Action
Cleanup Unit Name:	TACOMA AREA MAINTENANCE FAC SITE,TACOMA AREA MAINTENANCE FACILITY,WA DOT Area 1 Maint HQ,WA DOT LAKEVIEW
Response Section:	Southwest
Release Date:	03/04/1997
Lust Date:	03/04/1997
Region:	Southwest
Lust ID:	4471
UST ID:	12153
Contaminant Name:	Petroleum Products-Unspecified
Ground Water:	Remediated
Surface Water:	Not reported
Soil:	Not reported
Sediment:	Not reported
Air:	Not reported
Bedrock:	Not reported
Lat/Long:	47.15534 / -122.49249

Name:	WA DOT LAKEVIEW MAINTENANCE FACILITY
Address:	11211 41ST AVE SW
City,State,Zip:	LAKEWOOD, WA 98499
Facility ID:	1343
Lust Status Type:	LUST - Cleanup Started
Cleanup Site ID:	5017
Cleanup Unit Type:	Upland
Process Type:	Independent Action
Cleanup Unit Name:	TACOMA AREA MAINTENANCE FAC SITE,TACOMA AREA MAINTENANCE FACILITY,WA DOT Area 1 Maint HQ,WA DOT LAKEVIEW
Response Section:	Southwest
Release Date:	03/04/1997
Lust Date:	03/04/1997
Region:	Southwest
Lust ID:	4471
UST ID:	12153

TACOMA AREA MAINTENANCE FACILITY (Continued) **U004193365**

Contaminant Name:	Petroleum-Other
Ground Water:	Not reported
Surface Water:	Not reported
Soil:	Confirmed Above Cleanup Levels
Sediment:	Not reported
Air:	Not reported
Bedrock:	Not reported
Lat/Long:	47.15534 / -122.49249

UST:

Name:	TACOMA AREA MAINTENANCE FACILITY
Address:	11211 - 41ST SW
City:	TACOMA
Zip:	98499
Facility ID:	1343
Site Id:	12153
Decimal Latitude:	47.15534
Decimal Longitude:	-122.49249

Tank Name:	66C02004
Tag Number:	A4267
Tank Status:	Removed
Tank Status Date:	08/06/1996
Tank Install Date:	01/01/1984
Tank Closure Date:	Not reported
Capacity Range:	5,000 to 9,999 Gallons
Tank Permit Expiration Date:	Not reported
Tank Upgrade Date:	Not reported
Tank Spill Prevention:	Spill Bucket/Spill Box
Tank Overfill Prevention:	Automatic Shutoff (fill pipe)
Tank Material:	Steel
Tank Construction:	Single Wall Tank
Tank Tightness Test:	Not reported
Tank Corrosion Protection:	Impressed Current
Tank Manifold:	Not reported
Tank Release Detection:	Automatic Tank Gauging
Tank SFC Type:	Not reported
Pipe Material:	Fiberglass
Pipe Construction:	Single Wall Pipe
Pipe Primary Release Detection:	Automatic Line Leak Detector (ALLD)
Pipe Second Release Detection:	Not reported
Pipe Corrosion Protection:	Corrosion Resistant
Pipe Pumping System:	Not reported
Responsible Unit:	Southwest
Dispencer/Pump SFC Type:	Not reported
Region:	Southwest
Is Active:	Yes
Actual Capacity:	5000
Pipe Install Date:	Not reported
Turbine Sump Construction:	Not reported
Compart Number:	1
Stored Substance:	Diesel
Used Substance:	Motor Fuel for Vehicles
Compart Capacity:	5000

Name:	TACOMA AREA MAINTENANCE FACILITY
Address:	11211 - 41ST SW

TACOMA AREA MAINTENANCE FACILITY (Continued) **U004193365**

City:	TACOMA
Zip:	98499
Tank Name:	66C02005
Tag Number:	A4267
Tank Status:	Removed
Tank Status Date:	08/06/1996
Tank Install Date:	01/01/1984
Tank Closure Date:	Not reported
Capacity Range:	10,000 to 19,999 Gallons
Tank Permit Expiration Date:	Not reported
Tank Upgrade Date:	Not reported
Tank Spill Prevention:	Spill Bucket/Spill Box
Tank Overfill Prevention:	Automatic Shutoff (fill pipe)
Tank Material:	Steel
Tank Construction:	Single Wall Tank
Tank Tightness Test:	Not reported
Tank Corrosion Protection:	Impressed Current
Tank Manifold:	Not reported
Tank Release Detection:	Automatic Tank Gauging
Tank SFC Type:	Not reported
Pipe Material:	Fiberglass
Pipe Construction:	Single Wall Pipe
Pipe Primary Release Detection:	Automatic Line Leak Detector (ALLD)
Pipe Second Release Detection:	Not reported
Pipe Corrosion Protection:	Corrosion Resistant
Pipe Pumping System:	Not reported
Responsible Unit:	Southwest
Dispencer/Pump SFC Type:	Not reported
Region:	Southwest
Is Active:	Yes
Actual Capacity:	10000
Pipe Install Date:	Not reported
Turbine Sump Construction:	Not reported
Compart Number:	1
Stored Substance:	Unleaded Gasoline
Used Substance:	Motor Fuel for Vehicles
Compart Capacity:	10000
Name:	TACOMA AREA MAINTENANCE FACILITY
Address:	11211 - 41ST SW
City:	TACOMA
Zip:	98499
Tank Name:	66C04002
Tag Number:	A4267
Tank Status:	Removed
Tank Status Date:	08/06/1996
Tank Install Date:	12/31/1964
Tank Closure Date:	Not reported
Capacity Range:	Not reported
Tank Permit Expiration Date:	Not reported
Tank Upgrade Date:	Not reported
Tank Spill Prevention:	Not reported
Tank Overfill Prevention:	Not reported
Tank Material:	Not reported
Tank Construction:	Not reported

TACOMA AREA MAINTENANCE FACILITY (Continued) **U004193365**

Tank Tightness Test:	Not reported
Tank Corrosion Protection:	Not reported
Tank Manifold:	Not reported
Tank Release Detection:	Not reported
Tank SFC Type:	Not reported
Pipe Material:	Not reported
Pipe Construction:	Not reported
Pipe Primary Release Detection:	Not reported
Pipe Second Release Detection:	Not reported
Pipe Corrosion Protection:	Not reported
Pipe Pumping System:	Not reported
Responsible Unit:	Southwest
Dispencer/Pump SFC Type:	Not reported
Region:	Southwest
Is Active:	Yes
Actual Capacity:	500
Pipe Install Date:	Not reported
Turbine Sump Construction:	Not reported
Compart Number:	1
Stored Substance:	Used Oil/Waste Oil
Used Substance:	Not reported
Compart Capacity:	500

Name:	TACOMA AREA MAINTENANCE FACILITY
Address:	11211 - 41ST SW
City:	TACOMA
Zip:	98499

Tank Name:	66C13008
Tag Number:	A4267
Tank Status:	Operational
Tank Status Date:	12/10/1999
Tank Install Date:	04/06/1998
Tank Closure Date:	Not reported
Capacity Range:	10,000 to 19,999 Gallons
Tank Permit Expiration Date:	06/30/2022
Tank Upgrade Date:	04/06/1998
Tank Spill Prevention:	Spill Bucket/Spill Box
Tank Overfill Prevention:	Automatic Shutoff (fill pipe)
Tank Material:	Fiberglass Reinforced Plastic
Tank Construction:	Double Wall Tank
Tank Tightness Test:	Not reported
Tank Corrosion Protection:	Corrosion Resistant
Tank Manifold:	Non-Manifolded Tank
Tank Release Detection:	Interstitial Monitoring
Tank SFC Type:	Rubber Boot
Pipe Material:	Flexible Piping
Pipe Construction:	Double Wall Pipe
Pipe Primary Release Detection:	Automatic Line Leak Detector (ALLD)
Pipe Second Release Detection:	Annual Line Tightness Test (LTT)
Pipe Corrosion Protection:	Corrosion Resistant
Pipe Pumping System:	Pressurized System
Responsible Unit:	Southwest
Dispencer/Pump SFC Type:	Sump
Region:	Southwest
Is Active:	Yes
Actual Capacity:	10000

TACOMA AREA MAINTENANCE FACILITY (Continued) **U004193365**

Pipe Install Date:	04/06/1998
Turbine Sump Construction:	Not reported
Compart Number:	1
Stored Substance:	Unleaded Gasoline
Used Substance:	Motor Fuel for Vehicles
Compart Capacity:	10000

Name:	TACOMA AREA MAINTENANCE FACILITY
Address:	11211 - 41ST SW
City:	TACOMA
Zip:	98499

Tank Name:	66C13009
Tag Number:	A4267
Tank Status:	Operational
Tank Status Date:	11/19/1998
Tank Install Date:	04/06/1998
Tank Closure Date:	Not reported
Capacity Range:	10,000 to 19,999 Gallons
Tank Permit Expiration Date:	06/30/2022
Tank Upgrade Date:	04/06/1998
Tank Spill Prevention:	Spill Bucket/Spill Box
Tank Overfill Prevention:	Automatic Shutoff (fill pipe)
Tank Material:	Fiberglass Reinforced Plastic
Tank Construction:	Double Wall Tank
Tank Tightness Test:	Not Performed
Tank Corrosion Protection:	Corrosion Resistant
Tank Manifold:	Non-Manifolded Tank
Tank Release Detection:	Interstitial Monitoring
Tank SFC Type:	Rubber Boot
Pipe Material:	Flexible Piping
Pipe Construction:	Double Wall Pipe
Pipe Primary Release Detection:	Automatic Line Leak Detector (ALLD)
Pipe Second Release Detection:	Annual Line Tightness Test (LTT)
Pipe Corrosion Protection:	Corrosion Resistant
Pipe Pumping System:	Pressurized System
Responsible Unit:	Southwest
Dispencer/Pump SFC Type:	Sump
Region:	Southwest
Is Active:	Yes
Actual Capacity:	10000
Pipe Install Date:	04/06/1998
Turbine Sump Construction:	Not reported
Compart Number:	1
Stored Substance:	Diesel
Used Substance:	Motor Fuel for Vehicles
Compart Capacity:	10000

I40 East 1/4-1/2 0.252 mi. 1329 ft. | **LAKEVIEW STREETWASTE FACILITY**
11211 41ST AVE SW
TACOMA, WA 98499

Site 4 of 5 in cluster I

SWF/LF | **S108544391**
N/A

Relative: Higher

Actual: 283 ft.

SWF/LF:

Name:	LAKEVIEW STREETWASTE FACILITY
Address:	11211 41ST AVE SW
City,State,Zip:	TACOMA, WA 98499-4694
Facility ID:	1884
Region:	STATE
Permit Status:	Permitted
Contact Organization:	WSDOT
Contact Address1:	11211 412t Ave Sw
Contact Address2:	Not reported
Contact City:	Tacoma
Contact State:	WA
Contact Postal:	98499
Contact EMail:	Not reported
Contact Phone:	(253) 983-7550
Contact Phone Ext:	Not reported
Permit No:	Not reported
Phone:	(253) 983-7550
Operator Name:	Norman Payton
Operator Organization:	WSDOT
Operator EMail:	paytonn@wsdot.wa.gov
Operator Title:	Facility Owner Contact
Recycle Survey Code:	Not reported
Ownership:	PUBLIC
Facility Type:	Pile Used for Storage or Treatment
Contact Name:	Jeff Hastings
Contact Title:	Not reported
Year Closed:	Not reported
Open to Public Flag:	No
Website:	Not reported
Operational Status:	Operating
Recycle Survey Required:	No
Latitude:	Not reported
Longitude:	Not reported

Name:	LAKEVIEW STREETWASTE FACILITY
Address:	11211 41ST AVE SW
City,State,Zip:	TACOMA, WA 98499-4694
Facility ID:	1884
Region:	STATE
Permit Status:	Permitted
Contact Organization:	WSDOT
Contact Address1:	11211 412t Ave Sw
Contact Address2:	Not reported
Contact City:	Tacoma
Contact State:	WA
Contact Postal:	98499
Contact EMail:	Not reported
Contact Phone:	(253) 983-7550
Contact Phone Ext:	Not reported
Permit No:	Not reported
Phone:	(253) 983-7550
Operator Name:	Kevin Jones

LAKEVIEW STREETWASTE FACILITY (Continued) **S108544391**

Operator Organization:	WSDOT
Operator EMail:	Not reported
Operator Title:	Not reported
Recycle Survey Code:	Not reported
Ownership:	PUBLIC
Facility Type:	Pile Used for Storage or Treatment
Contact Name:	Jeff Hastings
Contact Title:	Not reported
Year Closed:	Not reported
Open to Public Flag:	No
Website:	Not reported
Operational Status:	Operating
Recycle Survey Required:	No
Latitude:	Not reported
Longitude:	Not reported

I41 **WA DOT LAKEVIEW MAINTENANCE FACILITY** **CSCSL** **1007080788**
East **11211 41ST AVE SW** **ALLSITES** **N/A**
1/4-1/2 **LAKEWOOD, WA 98499** **FINDS**
0.252 mi. **ASBESTOS**
1329 ft. **Site 5 of 5 in cluster I**

Relative:
Higher

Actual:
283 ft.

CSCSL:

Name:	WA DOT LAKEVIEW MAINTENANCE FACILITY
Address:	11211 41ST AVE SW
City,State,Zip:	LAKEWOOD, WA 98499
Facility ID:	1343
Region:	Southwest
Lat/Long:	47.15534 / -122.49249
Clean Up Siteid:	5017
Site Status:	Cleanup Started
Contaminant Name:	Petroleum Products-Unspecified
Alternate Site Names:	TACOMA AREA MAINTENANCE FAC SITE,TACOMA AREA MAINTENANCE FACILITY,WA DOT Area 1 Maint HQ,WA DOT LAKEVIEW
Site Rank:	Not reported
Has Institutional Control:	Not reported
Past VCP:	Not reported
Current VCP:	Not reported
Ground Water:	Remediated
Surface Water:	Not reported
Soil:	Not reported
Sediment:	Not reported
Air:	Not reported
Bedrock:	Not reported
Responsible Unit:	Southwest

Name:	WA DOT LAKEVIEW MAINTENANCE FACILITY
Address:	11211 41ST AVE SW
City,State,Zip:	LAKEWOOD, WA 98499
Facility ID:	1343
Region:	Southwest
Lat/Long:	47.15534 / -122.49249
Clean Up Siteid:	5017
Site Status:	Cleanup Started
Contaminant Name:	Petroleum-Other
Alternate Site Names:	TACOMA AREA MAINTENANCE FAC SITE,TACOMA AREA MAINTENANCE FACILITY,WA DOT Area 1 Maint HQ,WA DOT LAKEVIEW
Site Rank:	Not reported

WA DOT LAKEVIEW MAINTENANCE FACILITY (Continued) **1007080788**

Has Institutional Control: Not reported
Past VCP: Not reported
Current VCP: Not reported
Ground Water: Not reported
Surface Water: Not reported
Soil: Confirmed Above Cleanup Levels
Sediment: Not reported
Air: Not reported
Bedrock: Not reported
Responsible Unit: Southwest

ALLSITES:
Name: WA DOT LAKEVIEW MAINTENANCE FACILITY
Facility Id: 1343

Interaction: 2828
Interaction 1: I
Interaction 2: HWG
Ecology Program: HAZWASTE
Program Data: TURBOWASTE
Facility Alt.: Not reported
Program ID: WAD988467585
Date Interaction: 1989-05-09 00:00:00
Date Interaction 3: Hazardous Waste Generator
Latitude: 47.155334424000003
Longitude: -122.492475188

Interaction: 2829
Interaction 1: I
Interaction 2: LUST
Ecology Program: TOXICS
Program Data: ISIS
Facility Alt.: Not reported
Program ID: 12153
Date Interaction: 1997-03-04 00:00:00
Date Interaction 3: LUST Facility
Latitude: 47.155334424000003
Longitude: -122.492475188

Interaction: 2827
Interaction 1: A
Interaction 2: SCS
Ecology Program: TOXICS
Program Data: ISIS
Facility Alt.: WA DOT LAKEVIEW MAINTENANCE FACILITY
Program ID: Not reported
Date Interaction: 1900-01-01 00:00:00
Date Interaction 3: State Cleanup Site
Latitude: 47.155334424000003
Longitude: -122.492475188

Interaction: 2830
Interaction 1: A
Interaction 2: UST

WA DOT LAKEVIEW MAINTENANCE FACILITY (Continued) **1007080788**

Ecology Program:	TOXICS
Program Data:	UST
Facility Alt.:	TACOMA AREA MAINTENANCE FAC SITE
Program ID:	12153
Date Interaction:	2000-03-20 00:00:00
Date Interaction 3:	Underground Storage Tank
Latitude:	47.155334424000003
Longitude:	-122.492475188

Interaction:	2826
Interaction 1:	A
Interaction 2:	TIER2
Ecology Program:	HAZWASTE
Program Data:	EPCRA
Facility Alt.:	Not reported
Program ID:	CRK000048060
Date Interaction:	1998-01-01 00:00:00
Date Interaction 3:	Emergency/Haz Chem Rpt TI
Latitude:	47.155334424000003
Longitude:	-122.492475188

Interaction:	88294
Interaction 1:	A
Interaction 2:	STRHAND
Ecology Program:	SOLIDWASTE
Program Data:	SWFD
Facility Alt.:	Lakeview Streetwaste Facility
Program ID:	Not reported
Date Interaction:	1900-01-01 00:00:00
Date Interaction 3:	Storage & Handling
Latitude:	47.155334424000003
Longitude:	-122.492475188

FINDS:
Registry ID: 110015575108

Click Here:

Environmental Interest/Information System:
Washington Facility / Site Identification System (WA-FSIS) provides a means to query and display data maintained by the Washington Department of Ecology. This system contains key information for each facility/site that is currently, or has been, of interest to the Air Quality, Dam Safety, Hazardous Waste, Toxics Cleanup, and Water Quality Programs.

Click this hyperlink while viewing on your computer to access additional FINDS: detail in the EDR Site Report.

ASBESTOS:

Name:	Not reported
Address:	11211 41ST AVE. SW.
City,State,Zip:	LAKEWOOD, WA
Facility Type:	Not reported
Parent ID:	Not reported

WA DOT LAKEVIEW MAINTENANCE FACILITY (Continued) **1007080788**

Form ID:	169687#1002176584
Notice Date:	02/02/2021
Start Date:	02/01/2021
Completion Date:	02/01/2022
Initial:	Not reported
Amended:	Not reported
On Hold:	Not reported
Off Hold:	Not reported
Emergency:	Not reported
Site Hours Start:	Not reported
Site Hours End:	Not reported
Sunday:	Not reported
Monday:	Not reported
Tuesday:	Not reported
Wednesday:	Not reported
Thursday:	Not reported
Friday:	Not reported
Saturday:	Not reported
Contractor ID:	Not reported
Phone:	Not reported
Job Site CAS:	Not reported
Project Form Email:	Not reported
Property Owner Name:	Not reported
Property Owner Agent:	Not reported
Property Owner Company:	ADVANCE ENVIRONMENTAL INC (OLYMPIA) (ABCN00001317)
Property Owner Address:	Not reported
Property Owner City:	Not reported
Property Owner State:	Not reported
Property Owner Zip4:	Not reported
Property Owner Phone:	Not reported
Job Site Room:	Not reported
Facility Age:	Not reported
Facility Size:	Not reported
Facility Remodel:	Not reported
Facility Demo:	Not reported
Facility Repair:	Not reported
Facility Maint:	Not reported
Removed:	Not reported
Encapsulated:	Not reported
Quantity Sq Ft:	Not reported
Fireproofing:	Not reported
Popcorn Ceiling:	Not reported
CAB:	Not reported
Sheet Vinyl:	Not reported
Asbestos Paper:	Not reported
Boiler Insulation:	Not reported
Duct Paper:	Not reported
VAT:	Not reported
Roofing:	Not reported
Sq Ft Other:	Not reported
Sq Ft Other Text:	Not reported
Quantity Lin Ft:	Not reported
Mag Pipe Insulation:	Not reported
Air Cell Pipe Insulation:	Not reported
Ducting Insulation:	Not reported
Cement Asbestos Pipe:	Not reported
Mudded Pipe Insulation:	Not reported

WA DOT LAKEVIEW MAINTENANCE FACILITY (Continued) **1007080788**

Duct Tape:	Not reported
Lin Ft Other1:	Not reported
Lin Ft Other1 Text:	Not reported
Lin Ft Other2:	Not reported
Lin Ft Other2 Text:	Not reported
Indoors:	Not reported
Outdoors:	Not reported
Neg Pres Enclosure:	Not reported
Glove Bag:	Not reported
Mini Enclosure:	Not reported
Critical Barriers:	Not reported
Wrap And Cut:	Not reported
Wet Methods:	Not reported
HEPA Vacuum:	Not reported
MANUALMETHODS :	Not reported
Other CM1:	Not reported
Other CM1 Text:	Not reported
Other CM2:	Not reported
Other CM2 Text:	Not reported
Half Mask APR:	Not reported
Full Face APR:	Not reported
PAPR:	Not reported
Type C Continuous:	Not reported
Type C Pressure:	Not reported
Other Resp Pro:	Not reported
Other Resp Pro Text:	Not reported
Comments:	Not reported
Date Time Submitted:	Not reported
Submitter IP Address:	Not reported
Region:	3
UBI:	602306184
Notice type:	Initial
Project Type:	Vinyl Asbestos Tile
Supervisor:	Rylan Baker (ABAS00024895) ACTIVE
Supervisor Phone:	Not reported
Certificate Status:	ACTIVE

Name:	Not reported
Address:	11211 41ST AVE. SW.
City,State,Zip:	LAKEWOOD, WA
Facility Type:	Not reported
Parent ID:	Not reported
Form ID:	169687#1002176584
Notice Date:	01/15/2021
Start Date:	02/01/2021
Completion Date:	02/01/2022
Initial:	Not reported
Amended:	Not reported
On Hold:	Not reported
Off Hold:	Not reported
Emergency:	Not reported
Site Hours Start:	Not reported
Site Hours End:	Not reported
Sunday:	Not reported
Monday:	Not reported
Tuesday:	Not reported
Wednesday:	Not reported

WA DOT LAKEVIEW MAINTENANCE FACILITY (Continued) **1007080788**

Thursday:	Not reported
Friday:	Not reported
Saturday:	Not reported
Contractor ID:	Not reported
Phone:	Not reported
Job Site CAS:	Not reported
Project Form Email:	Not reported
Property Owner Name:	Not reported
Property Owner Agent:	Not reported
Property Owner Company:	ADVANCE ENVIRONMENTAL INC (OLYMPIA) (ABCN00001317)
Property Owner Address:	Not reported
Property Owner City:	Not reported
Property Owner State:	Not reported
Property Owner Zip4:	Not reported
Property Owner Phone:	Not reported
Job Site Room:	Not reported
Facility Age:	Not reported
Facility Size:	Not reported
Facility Remodel:	Not reported
Facility Demo:	Not reported
Facility Repair:	Not reported
Facility Maint:	Not reported
Removed:	Not reported
Encapsulated:	Not reported
Quantity Sq Ft:	Not reported
Fireproofing:	Not reported
Popcorn Ceiling:	Not reported
CAB:	Not reported
Sheet Vinyl:	Not reported
Asbestos Paper:	Not reported
Boiler Insulation:	Not reported
Duct Paper:	Not reported
VAT:	Not reported
Roofing:	Not reported
Sq Ft Other:	Not reported
Sq Ft Other Text:	Not reported
Quantity Lin Ft:	Not reported
Mag Pipe Insulation:	Not reported
Air Cell Pipe Insulation:	Not reported
Ducting Insulation:	Not reported
Cement Asbestos Pipe:	Not reported
Mudded Pipe Insulation:	Not reported
Duct Tape:	Not reported
Lin Ft Other1:	Not reported
Lin Ft Other1 Text:	Not reported
Lin Ft Other2:	Not reported
Lin Ft Other2 Text:	Not reported
Indoors:	Not reported
Outdoors:	Not reported
Neg Pres Enclosure:	Not reported
Glove Bag:	Not reported
Mini Enclosure:	Not reported
Critical Barriers:	Not reported
Wrap And Cut:	Not reported
Wet Methods:	Not reported
HEPA Vacuum:	Not reported
MANUALMETHODS :	Not reported

WA DOT LAKEVIEW MAINTENANCE FACILITY (Continued) **1007080788**

Other CM1:	Not reported
Other CM1 Text:	Not reported
Other CM2:	Not reported
Other CM2 Text:	Not reported
Half Mask APR:	Not reported
Full Face APR:	Not reported
PAPR:	Not reported
Type C Continuous:	Not reported
Type C Pressure:	Not reported
Other Resp Pro:	Not reported
Other Resp Pro Text:	Not reported
Comments:	Not reported
Date Time Submitted:	Not reported
Submitter IP Address:	Not reported
Region:	3
UBI:	602306184
Notice type:	Initial
Project Type:	Vinyl Asbestos Tile
Supervisor:	Rylan Baker (ABAS00024895) ACTIVE
Supervisor Phone:	Not reported
Certificate Status:	ACTIVE

42
NW
1/4-1/2
0.262 mi.
1384 ft.

LUCKY LEOS CARWASH
4920 109TH ST SW
LAKEWOOD, WA 98499

ALLSITES
CSCSL NFA
SPILLS
FINDS

1007677029
N/A

Relative:
Lower

Actual:
263 ft.

ALLSITES:

Name:	LUCKY LEOS CARWASH
Facility Id:	3481390
Interaction:	12790
Interaction 1:	I
Interaction 2:	SCS
Ecology Program:	TOXICS
Program Data:	ISIS
Facility Alt.:	LUCKY LEOS CARWASH
Program ID:	Not reported
Date Interaction:	2004-01-20 00:00:00
Date Interaction 3:	State Cleanup Site
Latitude:	47.158744425000002
Longitude:	-122.502152185

CSCSL NFA:

Name:	LUCKY LEOS CARWASH
Address:	4920 109TH ST SW
City,State,Zip:	LAKEWOOD, WA 98499
Facility/Site Id:	3481390
CS Id:	837
NFA Date:	11/25/2005
Alternate Site Names:	Not reported
NFA Reason:	Site Hazard Assessment
Site Status:	NFA
Region:	Southwest
Contaminant Name:	Metals Priority Pollutants

LUCKY LEOS CARWASH (Continued) **1007677029**

Ground Water:	Suspected
Surface Water:	Not reported
Soil:	Below Cleanup Levels
Sediment:	Not reported
Air:	Not reported
Bedrock:	Not reported
Latitude:	47.15875
Longitude:	-122.502167

Name:	LUCKY LEOS CARWASH
Address:	4920 109TH ST SW
City,State,Zip:	LAKEWOOD, WA 98499
Facility/Site Id:	3481390
CS Id:	837
NFA Date:	11/25/2005
Alternate Site Names:	Not reported
NFA Reason:	Site Hazard Assessment
Site Status:	NFA
Region:	Southwest
Contaminant Name:	Non-Halogenated Solvents
Ground Water:	Suspected
Surface Water:	Not reported
Soil:	Below Cleanup Levels
Sediment:	Not reported
Air:	Not reported
Bedrock:	Not reported
Latitude:	47.15875
Longitude:	-122.502167

Name:	LUCKY LEOS CARWASH
Address:	4920 109TH ST SW
City,State,Zip:	LAKEWOOD, WA 98499
Facility/Site Id:	3481390
CS Id:	837
NFA Date:	11/25/2005
Alternate Site Names:	Not reported
NFA Reason:	Site Hazard Assessment
Site Status:	NFA
Region:	Southwest
Contaminant Name:	Petroleum Products-Unspecified
Ground Water:	Suspected
Surface Water:	Not reported
Soil:	Below Cleanup Levels
Sediment:	Not reported
Air:	Not reported
Bedrock:	Not reported
Latitude:	47.15875
Longitude:	-122.502167

Name:	LUCKY LEOS CARWASH
Address:	4920 109TH ST SW
City,State,Zip:	LAKEWOOD, WA 98499
Facility/Site Id:	3481390
CS Id:	837
NFA Date:	11/25/2005
Alternate Site Names:	Not reported
NFA Reason:	Site Hazard Assessment

LUCKY LEOS CARWASH (Continued) **1007677029**

Site Status:	NFA
Region:	Southwest
Contaminant Name:	Polycyclic Aromatic Hydrocarbons
Ground Water:	Suspected
Surface Water:	Not reported
Soil:	Below Cleanup Levels
Sediment:	Not reported
Air:	Not reported
Bedrock:	Not reported
Latitude:	47.15875
Longitude:	-122.502167

SPILLS ERTS:

Facility Site ID:	Not reported
Name:	LUCKY LILLS
Address:	4920 109TH STREET SOUTHWEST
City,State,Zip:	LAKEWOOD PIERCE, WA 98499-
Program Name:	Toxics Cleanup
Incident ID:	538461
Incident Status:	Historic
Incident Date:	01/20/2004
Initial Report Activity Name:	Repairing
Initial Report Cause Category:	Human error
Initial Report Cause Name:	Policy/Procedure; Incorrect
Initial Report Medium Name:	Building/Structure
Initial Report Medium Category:	Impermeable surface
Initial Report Source Name:	Commercial/Industrial facility
Initial Report Source Category:	Facility
Initial Report Substance Name:	Other
Initial Report Substance Category:	Oil
Initial Report Substance Quantity:	Not reported
Initial Report Substance Unit Of Measure:	Not reported
Potentially Responsible Party First Name:	Not reported
Potentially Responsible Party Last Name:	YOUNGBLOOD
Potentially Responsible Party Organization:	NORWESTERN DISTRIBUTING COMPANY
External Reference Number:	Not reported
Latitude:	47.158749999999998
Longitude:	122.50217000000001

FINDS:

Registry ID: 110017941334

Click Here:

Environmental Interest/Information System:

Washington Facility / Site Identification System (WA-FSIS) provides a means to query and display data maintained by the Washington Department of Ecology. This system contains key information for each facility/site that is currently, or has been, of interest to the Air Quality, Dam Safety, Hazardous Waste, Toxics Cleanup, and Water Quality Programs.

Click this hyperlink while viewing on your computer to access additional FINDS: detail in the EDR Site Report.

H43 SSW 1/4-1/2 0.269 mi. 1419 ft. | **U HAUL CO OF LAKEWOOD**
11740 PACIFIC HWY S
TACOMA, WA 98499

Site 2 of 2 in cluster H

ALLSITES
RCRA NonGen / NLR
FINDS
ECHO

1000659814
WAD988494902

Relative: Lower
Actual: 275 ft.

ALLSITES:

Name:	U HAUL CO OF LAKEWOOD
Facility Id:	27892629
Interaction:	35783
Interaction 1:	I
Interaction 2:	HWG
Ecology Program:	HAZWASTE
Program Data:	TURBOWASTE
Facility Alt.:	Not reported
Program ID:	WAD988494902
Date Interaction:	1991-12-08 00:00:00
Date Interaction 3:	Hazardous Waste Generator
Latitude:	47.151104425
Longitude:	-122.500675186

RCRA NonGen / NLR:

Date Form Received by Agency:	20040123
Handler Name:	U HAUL CO OF LAKEWOOD
Handler Address:	11740 PACIFIC HWY S
Handler City,State,Zip:	TACOMA, WA 98499
EPA ID:	WAD988494902
Contact Name:	DARRELL MCCLELLAN
Contact Address:	2500 NE ANDRESEN RD
Contact City,State,Zip:	VANCOUVER, WA 98661
Contact Telephone:	360-737-3923
Contact Fax:	Not reported
Contact Email:	Not reported
Contact Title:	Not reported
EPA Region:	10
Land Type:	Private
Federal Waste Generator Description:	Not a generator, verified
Non-Notifier:	Not reported
Biennial Report Cycle:	Not reported
Accessibility:	Not reported
Active Site Indicator:	Not reported
State District Owner:	WA
State District:	SWRO
Mailing Address:	2500 NE ANDRESESN RD
Mailing City,State,Zip:	VANCOUVER, WA 98661
Owner Name:	AMERCO REAL ESTATE CO
Owner Type:	Private
Operator Name:	LUIZ, MIKE
Operator Type:	Private
Short-Term Generator Activity:	No
Importer Activity:	No
Mixed Waste Generator:	No
Transporter Activity:	No
Transfer Facility Activity:	No
Recycler Activity with Storage:	No
Small Quantity On-Site Burner Exemption:	No
Smelting Melting and Refining Furnace Exemption:	No

U HAUL CO OF LAKEWOOD (Continued) **1000659814**

Underground Injection Control:	No
Off-Site Waste Receipt:	No
Universal Waste Indicator:	No
Universal Waste Destination Facility:	No
Federal Universal Waste:	No
Active Site Fed-Reg Treatment Storage and Disposal Facility:	Not reported
Active Site Converter Treatment storage and Disposal Facility:	Not reported
Active Site State-Reg Treatment Storage and Disposal Facility:	Not reported
Active Site State-Reg Handler:	---
Federal Facility Indicator:	Not reported
Hazardous Secondary Material Indicator:	NN
Sub-Part K Indicator:	Not reported
Commercial TSD Indicator:	No
Treatment Storage and Disposal Type:	Not reported
2018 GPRA Permit Baseline:	Not on the Baseline
2018 GPRA Renewals Baseline:	Not on the Baseline
Permit Renewals Workload Universe:	Not reported
Permit Workload Universe:	Not reported
Permit Progress Universe:	Not reported
Post-Closure Workload Universe:	Not reported
Closure Workload Universe:	Not reported
202 GPRA Corrective Action Baseline:	No
Corrective Action Workload Universe:	No
Subject to Corrective Action Universe:	No
Non-TSDFs Where RCRA CA has Been Imposed Universe:	No
TSDFs Potentially Subject to CA Under 3004 (u)/(v) Universe:	No
TSDFs Only Subject to CA under Discretionary Auth Universe:	No
Corrective Action Priority Ranking:	No NCAPS ranking
Environmental Control Indicator:	No
Institutional Control Indicator:	No
Human Exposure Controls Indicator:	N/A
Groundwater Controls Indicator:	N/A
Operating TSDF Universe:	Not reported
Full Enforcement Universe:	Not reported
Significant Non-Complier Universe:	No
Unaddressed Significant Non-Complier Universe:	No
Addressed Significant Non-Complier Universe:	No
Significant Non-Complier With a Compliance Schedule Universe:	No
Financial Assurance Required:	Not reported
Handler Date of Last Change:	20180510
Recognized Trader-Importer:	No
Recognized Trader-Exporter:	No
Importer of Spent Lead Acid Batteries:	No
Exporter of Spent Lead Acid Batteries:	No
Recycler Activity Without Storage:	No
Manifest Broker:	No
Sub-Part P Indicator:	No

Biennial: List of Years
Year: 2003

Click Here for Biennial Reporting System Data:

Handler - Owner Operator:
Owner/Operator Indicator: Owner
Owner/Operator Name: SEE PAPER COPY

U HAUL CO OF LAKEWOOD (Continued) **1000659814**

Legal Status:	Private
Date Became Current:	Not reported
Date Ended Current:	Not reported
Owner/Operator Address:	11740 PACIFIC HWY S
Owner/Operator City,State,Zip:	TACOMA, WA 98499-5177
Owner/Operator Telephone:	000-000-0000
Owner/Operator Telephone Ext:	Not reported
Owner/Operator Fax:	Not reported
Owner/Operator Email:	Not reported

Owner/Operator Indicator:	Operator
Owner/Operator Name:	U HAUL CO OF LAKEWOOD
Legal Status:	Private
Date Became Current:	Not reported
Date Ended Current:	Not reported
Owner/Operator Address:	11740 PACIFIC HWY S
Owner/Operator City,State,Zip:	TACOMA, WA 98499
Owner/Operator Telephone:	000-000-0000
Owner/Operator Telephone Ext:	Not reported
Owner/Operator Fax:	Not reported
Owner/Operator Email:	Not reported

Owner/Operator Indicator:	Owner
Owner/Operator Name:	AMERCO REAL ESTATE CO
Legal Status:	Private
Date Became Current:	19961125
Date Ended Current:	Not reported
Owner/Operator Address:	2727 N CENTRAL AVE STE 500
Owner/Operator City,State,Zip:	PHOENIX, AZ 85004
Owner/Operator Telephone:	602-263-6650
Owner/Operator Telephone Ext:	Not reported
Owner/Operator Fax:	Not reported
Owner/Operator Email:	Not reported

Owner/Operator Indicator:	Operator
Owner/Operator Name:	LUIZ, MIKE
Legal Status:	Private
Date Became Current:	Not reported
Date Ended Current:	Not reported
Owner/Operator Address:	11740 PACIFIC HWY SW
Owner/Operator City,State,Zip:	TACOMA, WA 98499
Owner/Operator Telephone:	253-582-1956
Owner/Operator Telephone Ext:	Not reported
Owner/Operator Fax:	Not reported
Owner/Operator Email:	Not reported

Owner/Operator Indicator:	Operator
Owner/Operator Name:	LUIZ, MIKE
Legal Status:	Private
Date Became Current:	Not reported
Date Ended Current:	Not reported
Owner/Operator Address:	11740 PACIFIC HWY SW
Owner/Operator City,State,Zip:	TACOMA, WA 98499
Owner/Operator Telephone:	253-582-1956
Owner/Operator Telephone Ext:	Not reported
Owner/Operator Fax:	Not reported
Owner/Operator Email:	Not reported

U HAUL CO OF LAKEWOOD (Continued) **1000659814**

Owner/Operator Indicator:	Operator
Owner/Operator Name:	SEE PAPER COPY
Legal Status:	Private
Date Became Current:	Not reported
Date Ended Current:	Not reported
Owner/Operator Address:	11740 PACIFIC HWY S
Owner/Operator City,State,Zip:	TACOMA, WA 98499-5177
Owner/Operator Telephone:	000-000-0000
Owner/Operator Telephone Ext:	Not reported
Owner/Operator Fax:	Not reported
Owner/Operator Email:	Not reported

Owner/Operator Indicator:	Operator
Owner/Operator Name:	MIKE L
Legal Status:	Private
Date Became Current:	19970416
Date Ended Current:	Not reported
Owner/Operator Address:	11740 PACIFIC HWY SW
Owner/Operator City,State,Zip:	TACOMA, WA 98499-5177
Owner/Operator Telephone:	253-582-1956
Owner/Operator Telephone Ext:	Not reported
Owner/Operator Fax:	Not reported
Owner/Operator Email:	Not reported

Owner/Operator Indicator:	Owner
Owner/Operator Name:	U HAUL CO OF LAKEWOOD
Legal Status:	Private
Date Became Current:	Not reported
Date Ended Current:	Not reported
Owner/Operator Address:	11740 PACIFIC HWY S
Owner/Operator City,State,Zip:	TACOMA, WA 98499
Owner/Operator Telephone:	000-000-0000
Owner/Operator Telephone Ext:	Not reported
Owner/Operator Fax:	Not reported
Owner/Operator Email:	Not reported

Owner/Operator Indicator:	Owner
Owner/Operator Name:	U HAUL CO OF LAKEWOOD
Legal Status:	Private
Date Became Current:	Not reported
Date Ended Current:	Not reported
Owner/Operator Address:	11740 PACIFIC HWY S
Owner/Operator City,State,Zip:	TACOMA, WA 98499
Owner/Operator Telephone:	000-000-0000
Owner/Operator Telephone Ext:	Not reported
Owner/Operator Fax:	Not reported
Owner/Operator Email:	Not reported

Owner/Operator Indicator:	Owner
Owner/Operator Name:	AMERCO REAL ESTATE CO
Legal Status:	Private
Date Became Current:	Not reported
Date Ended Current:	Not reported
Owner/Operator Address:	2727 N CENTRAL AVE STE 500
Owner/Operator City,State,Zip:	PHOENIX, AZ 85004
Owner/Operator Telephone:	602-263-6650
Owner/Operator Telephone Ext:	Not reported

U HAUL CO OF LAKEWOOD (Continued) **1000659814**

Owner/Operator Fax:	Not reported
Owner/Operator Email:	Not reported
Owner/Operator Indicator:	Owner
Owner/Operator Name:	AMERCO REAL ESTATE CO
Legal Status:	Private
Date Became Current:	19961125
Date Ended Current:	Not reported
Owner/Operator Address:	2727 N CENTRAL AVE STE 500
Owner/Operator City,State,Zip:	PHOENIX, AZ 85004
Owner/Operator Telephone:	602-263-6650
Owner/Operator Telephone Ext:	Not reported
Owner/Operator Fax:	Not reported
Owner/Operator Email:	Not reported
Owner/Operator Indicator:	Owner
Owner/Operator Name:	AMERCO REAL ESTATE CO
Legal Status:	Private
Date Became Current:	Not reported
Date Ended Current:	Not reported
Owner/Operator Address:	2727 N CENTRAL AVE STE 500
Owner/Operator City,State,Zip:	PHOENIX, AZ 85004
Owner/Operator Telephone:	602-263-6650
Owner/Operator Telephone Ext:	Not reported
Owner/Operator Fax:	Not reported
Owner/Operator Email:	Not reported
Owner/Operator Indicator:	Owner
Owner/Operator Name:	AMERCO REAL ESTATE CO
Legal Status:	Private
Date Became Current:	Not reported
Date Ended Current:	Not reported
Owner/Operator Address:	2727 N CENTRAL AVE STE 500
Owner/Operator City,State,Zip:	PHOENIX, AZ 85004
Owner/Operator Telephone:	602-263-6650
Owner/Operator Telephone Ext:	Not reported
Owner/Operator Fax:	Not reported
Owner/Operator Email:	Not reported
Owner/Operator Indicator:	Operator
Owner/Operator Name:	LUIZ, MIKE
Legal Status:	Private
Date Became Current:	Not reported
Date Ended Current:	Not reported
Owner/Operator Address:	11740 PACIFIC HWY SW
Owner/Operator City,State,Zip:	TACOMA, WA 98499
Owner/Operator Telephone:	253-582-1956
Owner/Operator Telephone Ext:	Not reported
Owner/Operator Fax:	Not reported
Owner/Operator Email:	Not reported
Owner/Operator Indicator:	Owner
Owner/Operator Name:	AMERCO REAL ESTATE CO
Legal Status:	Private
Date Became Current:	19961125
Date Ended Current:	Not reported
Owner/Operator Address:	2727 N CENTRAL AVE STE 500

U HAUL CO OF LAKEWOOD (Continued) **1000659814**

Owner/Operator City,State,Zip:	PHOENIX, AZ 85004
Owner/Operator Telephone:	602-263-6650
Owner/Operator Telephone Ext:	Not reported
Owner/Operator Fax:	Not reported
Owner/Operator Email:	Not reported
Owner/Operator Indicator:	Operator
Owner/Operator Name:	LUIZ, MIKE
Legal Status:	Private
Date Became Current:	Not reported
Date Ended Current:	Not reported
Owner/Operator Address:	11740 PACIFIC HWY SW
Owner/Operator City,State,Zip:	TACOMA, WA 98499
Owner/Operator Telephone:	253-582-1956
Owner/Operator Telephone Ext:	Not reported
Owner/Operator Fax:	Not reported
Owner/Operator Email:	Not reported
Owner/Operator Indicator:	Owner
Owner/Operator Name:	AMERCO REAL ESTATE CO
Legal Status:	Private
Date Became Current:	19961125
Date Ended Current:	Not reported
Owner/Operator Address:	2727 N CENTRAL AVE STE 500
Owner/Operator City,State,Zip:	PHOENIX, AZ 85004
Owner/Operator Telephone:	602-263-6650
Owner/Operator Telephone Ext:	Not reported
Owner/Operator Fax:	Not reported
Owner/Operator Email:	Not reported
Owner/Operator Indicator:	Owner
Owner/Operator Name:	AMERCO REAL EST A
Legal Status:	Private
Date Became Current:	19961125
Date Ended Current:	Not reported
Owner/Operator Address:	2727 N CENTRAL AVE STE 500
Owner/Operator City,State,Zip:	PHOENIX, AZ 85004
Owner/Operator Telephone:	602-263-6650
Owner/Operator Telephone Ext:	Not reported
Owner/Operator Fax:	Not reported
Owner/Operator Email:	Not reported
Owner/Operator Indicator:	Owner
Owner/Operator Name:	AMERCO REAL ESTATE CO
Legal Status:	Private
Date Became Current:	19961125
Date Ended Current:	Not reported
Owner/Operator Address:	2727 N CENTRAL AVE STE 500
Owner/Operator City,State,Zip:	PHOENIX, AZ 85004
Owner/Operator Telephone:	602-263-6650
Owner/Operator Telephone Ext:	Not reported
Owner/Operator Fax:	Not reported
Owner/Operator Email:	Not reported
Owner/Operator Indicator:	Operator
Owner/Operator Name:	LUIZ, MIKE
Legal Status:	Private

U HAUL CO OF LAKEWOOD (Continued) **1000659814**

Date Became Current:	Not reported
Date Ended Current:	Not reported
Owner/Operator Address:	11740 PACIFIC HWY SW
Owner/Operator City,State,Zip:	TACOMA, WA 98499
Owner/Operator Telephone:	253-582-1956
Owner/Operator Telephone Ext:	Not reported
Owner/Operator Fax:	Not reported
Owner/Operator Email:	Not reported

Owner/Operator Indicator:	Owner
Owner/Operator Name:	AMERCO REAL ESTATE CO
Legal Status:	Private
Date Became Current:	19961125
Date Ended Current:	Not reported
Owner/Operator Address:	2727 N CENTRAL AVE STE 500
Owner/Operator City,State,Zip:	PHOENIX, AZ 85004
Owner/Operator Telephone:	602-263-6650
Owner/Operator Telephone Ext:	Not reported
Owner/Operator Fax:	Not reported
Owner/Operator Email:	Not reported

Owner/Operator Indicator:	Owner
Owner/Operator Name:	AMERCO REAL ESTATE CO
Legal Status:	Private
Date Became Current:	19961125
Date Ended Current:	Not reported
Owner/Operator Address:	2727 N CENTRAL AVE STE 500
Owner/Operator City,State,Zip:	PHOENIX, AZ 85004
Owner/Operator Telephone:	Not reported
Owner/Operator Telephone Ext:	Not reported
Owner/Operator Fax:	Not reported
Owner/Operator Email:	Not reported

Owner/Operator Indicator:	Owner
Owner/Operator Name:	U HAUL CO OF LAKEWOOD
Legal Status:	Private
Date Became Current:	Not reported
Date Ended Current:	Not reported
Owner/Operator Address:	11740 PACIFIC HWY S
Owner/Operator City,State,Zip:	TACOMA, WA 98499
Owner/Operator Telephone:	000-000-0000
Owner/Operator Telephone Ext:	Not reported
Owner/Operator Fax:	Not reported
Owner/Operator Email:	Not reported

Owner/Operator Indicator:	Owner
Owner/Operator Name:	U HAUL CO OF LAKEWOOD
Legal Status:	Private
Date Became Current:	Not reported
Date Ended Current:	Not reported
Owner/Operator Address:	11740 PACIFIC HWY S
Owner/Operator City,State,Zip:	TACOMA, WA 98499
Owner/Operator Telephone:	000-000-0000
Owner/Operator Telephone Ext:	Not reported
Owner/Operator Fax:	Not reported
Owner/Operator Email:	Not reported

U HAUL CO OF LAKEWOOD (Continued) **1000659814**

Owner/Operator Indicator:	Owner
Owner/Operator Name:	U HAUL CO OF LAKEWOOD
Legal Status:	Private
Date Became Current:	Not reported
Date Ended Current:	Not reported
Owner/Operator Address:	11740 PACIFIC HWY S
Owner/Operator City,State,Zip:	TACOMA, WA 98499
Owner/Operator Telephone:	000-000-0000
Owner/Operator Telephone Ext:	Not reported
Owner/Operator Fax:	Not reported
Owner/Operator Email:	Not reported

Owner/Operator Indicator:	Owner
Owner/Operator Name:	AMERCO REAL ESTATE CO
Legal Status:	Private
Date Became Current:	19961125
Date Ended Current:	Not reported
Owner/Operator Address:	2727 N CENTRAL AVE STE 500
Owner/Operator City,State,Zip:	PHOENIX, AZ 85004
Owner/Operator Telephone:	602-263-6650
Owner/Operator Telephone Ext:	Not reported
Owner/Operator Fax:	Not reported
Owner/Operator Email:	Not reported

Owner/Operator Indicator:	Operator
Owner/Operator Name:	WARNER, CURT
Legal Status:	Private
Date Became Current:	Not reported
Date Ended Current:	Not reported
Owner/Operator Address:	11740 PACIFIC HWY SW
Owner/Operator City,State,Zip:	TACOMA, WA 98499
Owner/Operator Telephone:	253-582-1956
Owner/Operator Telephone Ext:	Not reported
Owner/Operator Fax:	Not reported
Owner/Operator Email:	Not reported

Owner/Operator Indicator:	Owner
Owner/Operator Name:	AMERCO REAL ESTATE CO
Legal Status:	Private
Date Became Current:	19961125
Date Ended Current:	Not reported
Owner/Operator Address:	2727 N CENTRAL AVE STE 500
Owner/Operator City,State,Zip:	PHOENIX, AZ 85004
Owner/Operator Telephone:	602-263-6650
Owner/Operator Telephone Ext:	Not reported
Owner/Operator Fax:	Not reported
Owner/Operator Email:	Not reported

Owner/Operator Indicator:	Owner
Owner/Operator Name:	AMERCO REAL ESTATE CO
Legal Status:	Private
Date Became Current:	Not reported
Date Ended Current:	Not reported
Owner/Operator Address:	2727 N CENTRAL AVE STE 500
Owner/Operator City,State,Zip:	PHOENIX, AZ 85004
Owner/Operator Telephone:	602-263-6650
Owner/Operator Telephone Ext:	Not reported

U HAUL CO OF LAKEWOOD (Continued) **1000659814**

Owner/Operator Fax:	Not reported
Owner/Operator Email:	Not reported
Owner/Operator Indicator:	Operator
Owner/Operator Name:	LUIZ, MIKE
Legal Status:	Private
Date Became Current:	Not reported
Date Ended Current:	Not reported
Owner/Operator Address:	11740 PACIFIC HWY SW
Owner/Operator City,State,Zip:	TACOMA, WA 98499
Owner/Operator Telephone:	253-582-1956
Owner/Operator Telephone Ext:	Not reported
Owner/Operator Fax:	Not reported
Owner/Operator Email:	Not reported
Owner/Operator Indicator:	Operator
Owner/Operator Name:	MIKE LUIZ
Legal Status:	Private
Date Became Current:	19970416
Date Ended Current:	Not reported
Owner/Operator Address:	11740 PACIFIC HWY SW
Owner/Operator City,State,Zip:	TACOMA, WA 98499-5177
Owner/Operator Telephone:	Not reported
Owner/Operator Telephone Ext:	Not reported
Owner/Operator Fax:	Not reported
Owner/Operator Email:	Not reported
Owner/Operator Indicator:	Owner
Owner/Operator Name:	AMERCO REAL ESTATE CO
Legal Status:	Private
Date Became Current:	19961125
Date Ended Current:	Not reported
Owner/Operator Address:	2727 N CENTRAL AVE STE 500
Owner/Operator City,State,Zip:	PHOENIX, AZ 85004
Owner/Operator Telephone:	602-263-6650
Owner/Operator Telephone Ext:	Not reported
Owner/Operator Fax:	Not reported
Owner/Operator Email:	Not reported
Owner/Operator Indicator:	Owner
Owner/Operator Name:	AMERCO REAL ESTATE CO
Legal Status:	Private
Date Became Current:	Not reported
Date Ended Current:	Not reported
Owner/Operator Address:	2727 N CENTRAL AVE STE 500
Owner/Operator City,State,Zip:	PHOENIX, AZ 85004
Owner/Operator Telephone:	602-263-6650
Owner/Operator Telephone Ext:	Not reported
Owner/Operator Fax:	Not reported
Owner/Operator Email:	Not reported
Owner/Operator Indicator:	Operator
Owner/Operator Name:	LUIZ, MIKE
Legal Status:	Private
Date Became Current:	Not reported
Date Ended Current:	Not reported
Owner/Operator Address:	11740 PACIFIC HWY SW

U HAUL CO OF LAKEWOOD (Continued) **1000659814**

Owner/Operator City,State,Zip:	TACOMA, WA 98499
Owner/Operator Telephone:	253-582-1956
Owner/Operator Telephone Ext:	Not reported
Owner/Operator Fax:	Not reported
Owner/Operator Email:	Not reported
Owner/Operator Indicator:	Owner
Owner/Operator Name:	AMERCO REAL ESTATE CO
Legal Status:	Private
Date Became Current:	Not reported
Date Ended Current:	Not reported
Owner/Operator Address:	2727 N CENTRAL AVE STE 500
Owner/Operator City,State,Zip:	PHOENIX, AZ 85004
Owner/Operator Telephone:	602-263-6650
Owner/Operator Telephone Ext:	Not reported
Owner/Operator Fax:	Not reported
Owner/Operator Email:	Not reported
Owner/Operator Indicator:	Operator
Owner/Operator Name:	LUIZ, MIKE
Legal Status:	Private
Date Became Current:	Not reported
Date Ended Current:	Not reported
Owner/Operator Address:	11740 PACIFIC HWY SW
Owner/Operator City,State,Zip:	TACOMA, WA 98499
Owner/Operator Telephone:	253-582-1956
Owner/Operator Telephone Ext:	Not reported
Owner/Operator Fax:	Not reported
Owner/Operator Email:	Not reported

Historic Generators:

Receive Date:	19911208
Handler Name: U HAUL CO OF LAKEWOOD	
Federal Waste Generator Description:	Not a generator, verified
State District Owner:	WA
Large Quantity Handler of Universal Waste:	No
Recognized Trader Importer:	No
Recognized Trader Exporter:	No
Spent Lead Acid Battery Importer:	No
Spent Lead Acid Battery Exporter:	No
Current Record:	No
Non Storage Recycler Activity:	Not reported
Electronic Manifest Broker:	Not reported
Receive Date:	20040122
Handler Name: U HAUL CO OF LAKEWOOD	
Federal Waste Generator Description:	Not a generator, verified
State District Owner:	WA
Large Quantity Handler of Universal Waste:	No
Recognized Trader Importer:	No
Recognized Trader Exporter:	No
Spent Lead Acid Battery Importer:	No
Spent Lead Acid Battery Exporter:	No
Current Record:	No
Non Storage Recycler Activity:	Not reported
Electronic Manifest Broker:	Not reported

U HAUL CO OF LAKEWOOD (Continued) **1000659814**

Receive Date:	20040123
Handler Name:	U HAUL CO OF LAKEWOOD
Federal Waste Generator Description:	Not a generator, verified
State District Owner:	WA
Large Quantity Handler of Universal Waste:	No
Recognized Trader Importer:	No
Recognized Trader Exporter:	No
Spent Lead Acid Battery Importer:	No
Spent Lead Acid Battery Exporter:	No
Current Record:	Yes
Non Storage Recycler Activity:	Not reported
Electronic Manifest Broker:	Not reported

Receive Date:	19911208
Handler Name:	U HAUL CO OF LAKEWOOD
Federal Waste Generator Description:	Not a generator, verified
State District Owner:	WA
Large Quantity Handler of Universal Waste:	No
Recognized Trader Importer:	Not reported
Recognized Trader Exporter:	Not reported
Spent Lead Acid Battery Importer:	Not reported
Spent Lead Acid Battery Exporter:	Not reported
Current Record:	No
Non Storage Recycler Activity:	Not reported
Electronic Manifest Broker:	Not reported

Receive Date:	19970203
Handler Name:	U HAUL CO OF LAKEWOOD
Federal Waste Generator Description:	Conditionally Exempt Small Quantity Generator
State District Owner:	WA
Large Quantity Handler of Universal Waste:	No
Recognized Trader Importer:	No
Recognized Trader Exporter:	No
Spent Lead Acid Battery Importer:	No
Spent Lead Acid Battery Exporter:	No
Current Record:	No
Non Storage Recycler Activity:	Not reported
Electronic Manifest Broker:	Not reported

Receive Date:	19970530
Handler Name:	U HAUL CO OF LAKEWOOD
Federal Waste Generator Description:	Conditionally Exempt Small Quantity Generator
State District Owner:	WA
Large Quantity Handler of Universal Waste:	No
Recognized Trader Importer:	No
Recognized Trader Exporter:	No
Spent Lead Acid Battery Importer:	No
Spent Lead Acid Battery Exporter:	No
Current Record:	No
Non Storage Recycler Activity:	Not reported
Electronic Manifest Broker:	Not reported

Receive Date:	19980108
Handler Name:	U HAUL CO OF LAKEWOOD
Federal Waste Generator Description:	Not a generator, verified
State District Owner:	WA
Large Quantity Handler of Universal Waste:	No

U HAUL CO OF LAKEWOOD (Continued) **1000659814**

Recognized Trader Importer:	No
Recognized Trader Exporter:	No
Spent Lead Acid Battery Importer:	No
Spent Lead Acid Battery Exporter:	No
Current Record:	No
Non Storage Recycler Activity:	Not reported
Electronic Manifest Broker:	Not reported

Receive Date:	19990901
Handler Name: U HAUL CO OF LAKEWOOD	
Federal Waste Generator Description:	Not a generator, verified
State District Owner:	WA
Large Quantity Handler of Universal Waste:	No
Recognized Trader Importer:	No
Recognized Trader Exporter:	No
Spent Lead Acid Battery Importer:	No
Spent Lead Acid Battery Exporter:	No
Current Record:	No
Non Storage Recycler Activity:	Not reported
Electronic Manifest Broker:	Not reported

Receive Date:	20000225
Handler Name: U HAUL CO OF LAKEWOOD	
Federal Waste Generator Description:	Not a generator, verified
State District Owner:	WA
Large Quantity Handler of Universal Waste:	No
Recognized Trader Importer:	No
Recognized Trader Exporter:	No
Spent Lead Acid Battery Importer:	No
Spent Lead Acid Battery Exporter:	No
Current Record:	No
Non Storage Recycler Activity:	Not reported
Electronic Manifest Broker:	Not reported

Receive Date:	20010302
Handler Name: U HAUL CO OF LAKEWOOD	
Federal Waste Generator Description:	Not a generator, verified
State District Owner:	WA
Large Quantity Handler of Universal Waste:	No
Recognized Trader Importer:	No
Recognized Trader Exporter:	No
Spent Lead Acid Battery Importer:	No
Spent Lead Acid Battery Exporter:	No
Current Record:	No
Non Storage Recycler Activity:	Not reported
Electronic Manifest Broker:	Not reported

Receive Date:	20020401
Handler Name: U HAUL CO OF LAKEWOOD	
Federal Waste Generator Description:	Not a generator, verified
State District Owner:	WA
Large Quantity Handler of Universal Waste:	No
Recognized Trader Importer:	No
Recognized Trader Exporter:	No
Spent Lead Acid Battery Importer:	No
Spent Lead Acid Battery Exporter:	No
Current Record:	No

U HAUL CO OF LAKEWOOD (Continued) **1000659814**

Non Storage Recycler Activity: Not reported
Electronic Manifest Broker: Not reported

Receive Date: 20040122
Handler Name: U HAUL CO OF LAKEWOOD
Federal Waste Generator Description: Not a generator, verified
State District Owner: WA
Large Quantity Handler of Universal Waste: No
Recognized Trader Importer: No
Recognized Trader Exporter: No
Spent Lead Acid Battery Importer: No
Spent Lead Acid Battery Exporter: No
Current Record: No
Non Storage Recycler Activity: Not reported
Electronic Manifest Broker: Not reported

Receive Date: 20041231
Handler Name: U HAUL CO OF LAKEWOOD
Federal Waste Generator Description: Not a generator, verified
State District Owner: WA
Large Quantity Handler of Universal Waste: No
Recognized Trader Importer: No
Recognized Trader Exporter: No
Spent Lead Acid Battery Importer: No
Spent Lead Acid Battery Exporter: No
Current Record: No
Non Storage Recycler Activity: Not reported
Electronic Manifest Broker: Not reported

List of NAICS Codes and Descriptions:
NAICS Code: 53212
NAICS Description: TRUCK, UTILITY TRAILER, AND RV (RECREATIONAL VEHICLE) RENTAL AND LEASING

Facility Has Received Notices of Violations:
Violations: No Violations Found

Evaluation Action Summary:
Evaluations: No Evaluations Found

FINDS:
Registry ID: 110005367352

Click Here:

Environmental Interest/Information System:
Washington Facility / Site Identification System (WA-FSIS) provides a means to query and display data maintained by the Washington Department of Ecology. This system contains key information for each facility/site that is currently, or has been, of interest to the Air Quality, Dam Safety, Hazardous Waste, Toxics Cleanup, and Water Quality Programs.
RCRAInfo is a national information system that supports the Resource Conservation and Recovery Act (RCRA) program through the tracking of events and activities related to facilities that generate, transport,

U HAUL CO OF LAKEWOOD (Continued) **1000659814**

and treat, store, or dispose of hazardous waste. RCRAInfo allows RCRA program staff to track the notification, permit, compliance, and corrective action activities required under RCRA.

Registry ID: 110070737999

Click Here:

Environmental Interest/Information System:
HAZARDOUS WASTE BIENNIAL REPORTER

Click this hyperlink while viewing on your computer to access additional FINDS: detail in the EDR Site Report.

ECHO:

Envid:	1000659814
Registry ID:	110005367352
DFR URL:	http://echo.epa.gov/detailed-facility-report?fid=110005367352
Name:	U HAUL CO OF LAKEWOOD
Address:	11740 PACIFIC HWY S
City,State,Zip:	TACOMA, WA 98499

---

44 SW 1/4-1/2 0.269 mi. 1420 ft. | **GARY HENRICKSEN DBA LAKEWOOD CAR WASH** | **UST** | **U003353262**
11621 BRIDGEPORT WAY SW | **ALLSITES** | **N/A**
TACOMA, WA 98499

Relative: Lower
Actual: 267 ft.

UST:

Name:	GARY HENRICKSEN DBA LAKEWOOD CAR WASH
Address:	11621 BRIDGEPORT WAY SW
City:	TACOMA
Zip:	98499
Facility ID:	62315999
Site Id:	1154
Decimal Latitude:	47.15166
Decimal Longitude:	-122.505395
Tank Name:	1
Tag Number:	Not reported
Tank Status:	Removed
Tank Status Date:	08/06/1996
Tank Install Date:	12/31/1964
Tank Closure Date:	Not reported
Capacity Range:	Not reported
Tank Permit Expiration Date:	Not reported
Tank Upgrade Date:	Not reported
Tank Spill Prevention:	Not reported
Tank Overfill Prevention:	Not reported
Tank Material:	Steel
Tank Construction:	Not reported
Tank Tightness Test:	Not reported
Tank Corrosion Protection:	Not reported
Tank Manifold:	Not reported
Tank Release Detection:	Not reported
Tank SFC Type:	Not reported
Pipe Material:	Steel
Pipe Construction:	Not reported
Pipe Primary Release Detection:	Not reported
Pipe Second Release Detection:	Not reported

GARY HENRICKSEN DBA LAKEWOOD CAR WASH (Continued) **U003353262**

Pipe Corrosion Protection:	Not reported
Pipe Pumping System:	Not reported
Responsible Unit:	Southwest
Dispencer/Pump SFC Type:	Not reported
Region:	Southwest
Is Active:	No
Actual Capacity:	Not reported
Pipe Install Date:	Not reported
Turbine Sump Construction:	Not reported
Compart Number:	1
Stored Substance:	Leaded Gasoline
Used Substance:	Not reported
Compart Capacity:	Not reported

Name:	GARY HENRICKSEN DBA LAKEWOOD CAR WASH
Address:	11621 BRIDGEPORT WAY SW
City:	TACOMA
Zip:	98499

Tank Name:	2
Tag Number:	Not reported
Tank Status:	Removed
Tank Status Date:	08/06/1996
Tank Install Date:	12/31/1964
Tank Closure Date:	Not reported
Capacity Range:	Not reported
Tank Permit Expiration Date:	Not reported
Tank Upgrade Date:	Not reported
Tank Spill Prevention:	Not reported
Tank Overfill Prevention:	Not reported
Tank Material:	Steel
Tank Construction:	Not reported
Tank Tightness Test:	Not reported
Tank Corrosion Protection:	Not reported
Tank Manifold:	Not reported
Tank Release Detection:	Not reported
Tank SFC Type:	Not reported
Pipe Material:	Steel
Pipe Construction:	Not reported
Pipe Primary Release Detection:	Not reported
Pipe Second Release Detection:	Not reported
Pipe Corrosion Protection:	Not reported
Pipe Pumping System:	Not reported
Responsible Unit:	Southwest
Dispencer/Pump SFC Type:	Not reported
Region:	Southwest
Is Active:	No
Actual Capacity:	Not reported
Pipe Install Date:	Not reported
Turbine Sump Construction:	Not reported
Compart Number:	1
Stored Substance:	Unleaded Gasoline
Used Substance:	Not reported
Compart Capacity:	Not reported

Name:	GARY HENRICKSEN DBA LAKEWOOD CAR WASH
Address:	11621 BRIDGEPORT WAY SW

GARY HENRICKSEN DBA LAKEWOOD CAR WASH (Continued) **U003353262**

City:	TACOMA
Zip:	98499
Tank Name:	3
Tag Number:	Not reported
Tank Status:	Removed
Tank Status Date:	08/06/1996
Tank Install Date:	12/31/1964
Tank Closure Date:	Not reported
Capacity Range:	Not reported
Tank Permit Expiration Date:	Not reported
Tank Upgrade Date:	Not reported
Tank Spill Prevention:	Not reported
Tank Overfill Prevention:	Not reported
Tank Material:	Not reported
Tank Construction:	Not reported
Tank Tightness Test:	Not reported
Tank Corrosion Protection:	Not reported
Tank Manifold:	Not reported
Tank Release Detection:	Not reported
Tank SFC Type:	Not reported
Pipe Material:	Not reported
Pipe Construction:	Not reported
Pipe Primary Release Detection:	Not reported
Pipe Second Release Detection:	Not reported
Pipe Corrosion Protection:	Not reported
Pipe Pumping System:	Not reported
Responsible Unit:	Southwest
Dispencer/Pump SFC Type:	Not reported
Region:	Southwest
Is Active:	No
Actual Capacity:	Not reported
Pipe Install Date:	Not reported
Turbine Sump Construction:	Not reported
Compart Number:	1
Stored Substance:	Not reported
Used Substance:	Not reported
Compart Capacity:	Not reported
Name:	GARY HENRICKSEN DBA LAKEWOOD CAR WASH
Address:	11621 BRIDGEPORT WAY SW
City:	TACOMA
Zip:	98499
Tank Name:	4
Tag Number:	Not reported
Tank Status:	Removed
Tank Status Date:	08/06/1996
Tank Install Date:	12/31/1964
Tank Closure Date:	Not reported
Capacity Range:	Not reported
Tank Permit Expiration Date:	Not reported
Tank Upgrade Date:	Not reported
Tank Spill Prevention:	Not reported
Tank Overfill Prevention:	Not reported
Tank Material:	Not reported
Tank Construction:	Not reported

GARY HENRICKSEN DBA LAKEWOOD CAR WASH (Continued) **U003353262**

Tank Tightness Test:	Not reported
Tank Corrosion Protection:	Not reported
Tank Manifold:	Not reported
Tank Release Detection:	Not reported
Tank SFC Type:	Not reported
Pipe Material:	Not reported
Pipe Construction:	Not reported
Pipe Primary Release Detection:	Not reported
Pipe Second Release Detection:	Not reported
Pipe Corrosion Protection:	Not reported
Pipe Pumping System:	Not reported
Responsible Unit:	Southwest
Dispencer/Pump SFC Type:	Not reported
Region:	Southwest
Is Active:	No
Actual Capacity:	Not reported
Pipe Install Date:	Not reported
Turbine Sump Construction:	Not reported
Compart Number:	1
Stored Substance:	Not reported
Used Substance:	Not reported
Compart Capacity:	Not reported

Name:	GARY HENRICKSEN DBA LAKEWOOD CAR WASH
Address:	11621 BRIDGEPORT WAY SW
City:	TACOMA
Zip:	98499

Tank Name:	5
Tag Number:	Not reported
Tank Status:	Removed
Tank Status Date:	08/06/1996
Tank Install Date:	12/31/1964
Tank Closure Date:	Not reported
Capacity Range:	Not reported
Tank Permit Expiration Date:	Not reported
Tank Upgrade Date:	Not reported
Tank Spill Prevention:	Not reported
Tank Overfill Prevention:	Not reported
Tank Material:	Not reported
Tank Construction:	Not reported
Tank Tightness Test:	Not reported
Tank Corrosion Protection:	Not reported
Tank Manifold:	Not reported
Tank Release Detection:	Not reported
Tank SFC Type:	Not reported
Pipe Material:	Not reported
Pipe Construction:	Not reported
Pipe Primary Release Detection:	Not reported
Pipe Second Release Detection:	Not reported
Pipe Corrosion Protection:	Not reported
Pipe Pumping System:	Not reported
Responsible Unit:	Southwest
Dispencer/Pump SFC Type:	Not reported
Region:	Southwest
Is Active:	No
Actual Capacity:	Not reported

GARY HENRICKSEN DBA LAKEWOOD CAR WASH (Continued) **U003353262**

Pipe Install Date:	Not reported
Turbine Sump Construction:	Not reported
Compart Number:	1
Stored Substance:	Not reported
Used Substance:	Not reported
Compart Capacity:	Not reported

ALLSITES:

Name:	LAKEWOOD CAR WASH
Facility Id:	62315999

Interaction:	55023
Interaction 1:	I
Interaction 2:	UST
Ecology Program:	TOXICS
Program Data:	UST
Facility Alt.:	Not reported
Program ID:	1154
Date Interaction:	1998-06-08 00:00:00
Date Interaction 3:	Underground Storage Tank
Latitude:	47.151654426
Longitude:	-122.505380186

G45 **FLOYDS TEXACO** **ALLSITES** **1001806860**
WNW **11102 BRIDGEPORT WAY SOUTHWEST** **RCRA NonGen / NLR** **WAD988501870**
1/4-1/2 **TACOMA, WA 98499** **FINDS**
0.270 mi. **ECHO**
1426 ft. **Site 2 of 3 in cluster G** **MANIFEST**

Relative:
Lower

Actual:
263 ft.

ALLSITES:

Name:	FLOYDS SHELL
Facility Id:	51918234

Interaction:	49043
Interaction 1:	I
Interaction 2:	HWG
Ecology Program:	HAZWASTE
Program Data:	TURBOWASTE
Facility Alt.:	Not reported
Program ID:	WAD988501870
Date Interaction:	1992-02-20 00:00:00
Date Interaction 3:	Hazardous Waste Generator
Latitude:	47.156264425000003
Longitude:	-122.504195186

RCRA NonGen / NLR:

Date Form Received by Agency:		20080224
Handler Name:	FLOYDS SHELL	
Handler Address:		11102 BRIDGEPORT WAY SW
Handler City,State,Zip:		TACOMA, WA 98499
EPA ID:		WAD988501870
Contact Name:		RICK SINGLETARY
Contact Address:		11829 SE 322ND PL
Contact City,State,Zip:		AUBURN, WA 98092
Contact Telephone:		253-735-2792

FLOYDS TEXACO (Continued) **1001806860**

Contact Fax:	Not reported
Contact Email:	SINGELTARYINC@COMCAST.NET
Contact Title:	Not reported
EPA Region:	10
Land Type:	Private
Federal Waste Generator Description:	Not a generator, verified
Non-Notifier:	Not reported
Biennial Report Cycle:	Not reported
Accessibility:	Not reported
Active Site Indicator:	Not reported
State District Owner:	WA
State District:	SWRO
Mailing Address:	11102 BRIDGEPORT WAY SW
Mailing City,State,Zip:	LAKEWOOD, WA 98499
Owner Name:	SINGLETARY INC DBA FLOYDS SHELL
Owner Type:	Private
Operator Name:	SINGLETARY, RICK
Operator Type:	Private
Short-Term Generator Activity:	No
Importer Activity:	No
Mixed Waste Generator:	No
Transporter Activity:	No
Transfer Facility Activity:	No
Recycler Activity with Storage:	No
Small Quantity On-Site Burner Exemption:	No
Smelting Melting and Refining Furnace Exemption:	No
Underground Injection Control:	No
Off-Site Waste Receipt:	No
Universal Waste Indicator:	No
Universal Waste Destination Facility:	No
Federal Universal Waste:	No
Active Site Fed-Reg Treatment Storage and Disposal Facility:	Not reported
Active Site Converter Treatment storage and Disposal Facility:	Not reported
Active Site State-Reg Treatment Storage and Disposal Facility:	Not reported
Active Site State-Reg Handler:	---
Federal Facility Indicator:	Not reported
Hazardous Secondary Material Indicator:	NN
Sub-Part K Indicator:	Not reported
Commercial TSD Indicator:	No
Treatment Storage and Disposal Type:	Not reported
2018 GPRA Permit Baseline:	Not on the Baseline
2018 GPRA Renewals Baseline:	Not on the Baseline
Permit Renewals Workload Universe:	Not reported
Permit Workload Universe:	Not reported
Permit Progress Universe:	Not reported
Post-Closure Workload Universe:	Not reported
Closure Workload Universe:	Not reported
202 GPRA Corrective Action Baseline:	No
Corrective Action Workload Universe:	No
Subject to Corrective Action Universe:	No
Non-TSDFs Where RCRA CA has Been Imposed Universe:	No
TSDFs Potentially Subject to CA Under 3004 (u)/(v) Universe:	No
TSDFs Only Subject to CA under Discretionary Auth Universe:	No
Corrective Action Priority Ranking:	No NCAPS ranking
Environmental Control Indicator:	No
Institutional Control Indicator:	No
Human Exposure Controls Indicator:	N/A

FLOYDS TEXACO (Continued) **1001806860**

Groundwater Controls Indicator:	N/A
Operating TSDF Universe:	Not reported
Full Enforcement Universe:	Not reported
Significant Non-Complier Universe:	No
Unaddressed Significant Non-Complier Universe:	No
Addressed Significant Non-Complier Universe:	No
Significant Non-Complier With a Compliance Schedule Universe:	No
Financial Assurance Required:	Not reported
Handler Date of Last Change:	20180510
Recognized Trader-Importer:	No
Recognized Trader-Exporter:	No
Importer of Spent Lead Acid Batteries:	No
Exporter of Spent Lead Acid Batteries:	No
Recycler Activity Without Storage:	No
Manifest Broker:	No
Sub-Part P Indicator:	No

Biennial: List of Years
Year: 2007

Click Here for Biennial Reporting System Data:
Year: 2005

Click Here for Biennial Reporting System Data:
Year: 2003

Click Here for Biennial Reporting System Data:

Handler - Owner Operator:

Owner/Operator Indicator:	Operator
Owner/Operator Name:	SINGLETARY INC DBA FLOYDS SHELL
Legal Status:	Private
Date Became Current:	Not reported
Date Ended Current:	Not reported
Owner/Operator Address:	11829 SE 322ND PL
Owner/Operator City,State,Zip:	AUBURN, WA 98092-4811
Owner/Operator Telephone:	253-735-2792
Owner/Operator Telephone Ext:	Not reported
Owner/Operator Fax:	Not reported
Owner/Operator Email:	Not reported

Owner/Operator Indicator:	Operator
Owner/Operator Name:	FLOYDS SHELL
Legal Status:	Private
Date Became Current:	Not reported
Date Ended Current:	Not reported
Owner/Operator Address:	11102 BRIDGEPORT WAY SW
Owner/Operator City,State,Zip:	TACOMA, WA 98499
Owner/Operator Telephone:	000-000-0000
Owner/Operator Telephone Ext:	Not reported
Owner/Operator Fax:	Not reported
Owner/Operator Email:	Not reported

Owner/Operator Indicator:	Owner
Owner/Operator Name:	FLOYDS SHELL
Legal Status:	Private

FLOYDS TEXACO (Continued) **1001806860**

Date Became Current:	Not reported
Date Ended Current:	Not reported
Owner/Operator Address:	11102 BRIDGEPORT WAY SW
Owner/Operator City,State,Zip:	TACOMA, WA 98499
Owner/Operator Telephone:	000-000-0000
Owner/Operator Telephone Ext:	Not reported
Owner/Operator Fax:	Not reported
Owner/Operator Email:	Not reported

Owner/Operator Indicator:	Owner
Owner/Operator Name:	SINGLETARY, FLOYD
Legal Status:	Private
Date Became Current:	19960826
Date Ended Current:	Not reported
Owner/Operator Address:	6211 150TH AVE CT
Owner/Operator City,State,Zip:	LAKEBAY, WA 98349
Owner/Operator Telephone:	253-884-4592
Owner/Operator Telephone Ext:	Not reported
Owner/Operator Fax:	Not reported
Owner/Operator Email:	Not reported

Owner/Operator Indicator:	Owner
Owner/Operator Name:	EQUILON ENTERPRISES LLC DBA SHELL OIL PR
Legal Status:	Private
Date Became Current:	Not reported
Date Ended Current:	Not reported
Owner/Operator Address:	PO BOX 2969
Owner/Operator City,State,Zip:	KIRKLAND, WA 98083
Owner/Operator Telephone:	425-827-0761
Owner/Operator Telephone Ext:	Not reported
Owner/Operator Fax:	Not reported
Owner/Operator Email:	Not reported

Owner/Operator Indicator:	Operator
Owner/Operator Name:	SINGLETARY, RICK
Legal Status:	Private
Date Became Current:	Not reported
Date Ended Current:	Not reported
Owner/Operator Address:	11829 SE 322ND PL
Owner/Operator City,State,Zip:	AUBURN, WA 98092
Owner/Operator Telephone:	253-735-2792
Owner/Operator Telephone Ext:	Not reported
Owner/Operator Fax:	Not reported
Owner/Operator Email:	Not reported

Owner/Operator Indicator:	Operator
Owner/Operator Name:	SINGLETARY, RICK
Legal Status:	Private
Date Became Current:	Not reported
Date Ended Current:	Not reported
Owner/Operator Address:	11829 SE 322ND PL
Owner/Operator City,State,Zip:	AUBURN, WA 98092
Owner/Operator Telephone:	253-735-2792
Owner/Operator Telephone Ext:	Not reported
Owner/Operator Fax:	Not reported
Owner/Operator Email:	Not reported

FLOYDS TEXACO (Continued) **1001806860**

Owner/Operator Indicator:	Owner
Owner/Operator Name:	SINGLETARY INC DBA FLOYDS SHELL
Legal Status:	Private
Date Became Current:	19990501
Date Ended Current:	Not reported
Owner/Operator Address:	11829 SE 322ND PL
Owner/Operator City,State,Zip:	AUBURN, WA 98092
Owner/Operator Telephone:	253-735-2792
Owner/Operator Telephone Ext:	Not reported
Owner/Operator Fax:	Not reported
Owner/Operator Email:	Not reported

Owner/Operator Indicator:	Owner
Owner/Operator Name:	SHELL OIL US
Legal Status:	Private
Date Became Current:	Not reported
Date Ended Current:	Not reported
Owner/Operator Address:	12700 NORTHBOROUGH DRIVE
Owner/Operator City,State,Zip:	HOUSTON, TX 77067
Owner/Operator Telephone:	877-544-5049
Owner/Operator Telephone Ext:	Not reported
Owner/Operator Fax:	Not reported
Owner/Operator Email:	Not reported

Owner/Operator Indicator:	Owner
Owner/Operator Name:	SHELL OIL US
Legal Status:	Private
Date Became Current:	Not reported
Date Ended Current:	Not reported
Owner/Operator Address:	12700 NORTHBOROUGH DRIVE
Owner/Operator City,State,Zip:	HOUSTON, TX 77067
Owner/Operator Telephone:	877-544-5049
Owner/Operator Telephone Ext:	Not reported
Owner/Operator Fax:	Not reported
Owner/Operator Email:	Not reported

Owner/Operator Indicator:	Owner
Owner/Operator Name:	SINGLETARY INC DBA FLOYDS SHELL
Legal Status:	Private
Date Became Current:	19990501
Date Ended Current:	Not reported
Owner/Operator Address:	11102 BRIDGEPORT WAY SW
Owner/Operator City,State,Zip:	LAKEWOOD, WA 98499
Owner/Operator Telephone:	253-735-2792
Owner/Operator Telephone Ext:	Not reported
Owner/Operator Fax:	Not reported
Owner/Operator Email:	Not reported

Owner/Operator Indicator:	Owner
Owner/Operator Name:	SINGLETARY INC DBA FLOYDS SHELL
Legal Status:	Private
Date Became Current:	19990501
Date Ended Current:	Not reported
Owner/Operator Address:	11102 BRIDGEPORT WAY SW
Owner/Operator City,State,Zip:	LAKEWOOD, WA 98499-3516
Owner/Operator Telephone:	Not reported
Owner/Operator Telephone Ext:	Not reported

FLOYDS TEXACO (Continued) **1001806860**

Owner/Operator Fax:	Not reported
Owner/Operator Email:	Not reported
Owner/Operator Indicator:	Owner
Owner/Operator Name:	FLOYDS SHELL
Legal Status:	Private
Date Became Current:	Not reported
Date Ended Current:	Not reported
Owner/Operator Address:	11102 BRIDGEPORT WAY SW
Owner/Operator City,State,Zip:	TACOMA, WA 98499
Owner/Operator Telephone:	000-000-0000
Owner/Operator Telephone Ext:	Not reported
Owner/Operator Fax:	Not reported
Owner/Operator Email:	Not reported
Owner/Operator Indicator:	Owner
Owner/Operator Name:	FLOYDS SHELL
Legal Status:	Private
Date Became Current:	Not reported
Date Ended Current:	Not reported
Owner/Operator Address:	11102 BRIDGEPORT WAY SW
Owner/Operator City,State,Zip:	TACOMA, WA 98499
Owner/Operator Telephone:	000-000-0000
Owner/Operator Telephone Ext:	Not reported
Owner/Operator Fax:	Not reported
Owner/Operator Email:	Not reported
Owner/Operator Indicator:	Owner
Owner/Operator Name:	SINGLETARY INC DBA FLOYDS SHELL
Legal Status:	Private
Date Became Current:	19990501
Date Ended Current:	Not reported
Owner/Operator Address:	11829 SE 322ND PL
Owner/Operator City,State,Zip:	AUBURN, WA 98092
Owner/Operator Telephone:	253-735-2792
Owner/Operator Telephone Ext:	Not reported
Owner/Operator Fax:	Not reported
Owner/Operator Email:	Not reported
Owner/Operator Indicator:	Owner
Owner/Operator Name:	SINGLETARY INC DBA FLOYDS SHELL
Legal Status:	Private
Date Became Current:	19990501
Date Ended Current:	Not reported
Owner/Operator Address:	11829 SE 322ND PL
Owner/Operator City,State,Zip:	AUBURN, WA 98092
Owner/Operator Telephone:	253-735-2792
Owner/Operator Telephone Ext:	Not reported
Owner/Operator Fax:	Not reported
Owner/Operator Email:	Not reported
Owner/Operator Indicator:	Operator
Owner/Operator Name:	SINGLETARY, RICK
Legal Status:	Private
Date Became Current:	Not reported
Date Ended Current:	Not reported
Owner/Operator Address:	11829 SE 322ND PL

FLOYDS TEXACO (Continued) **1001806860**

Owner/Operator City,State,Zip:	AUBURN, WA 98092
Owner/Operator Telephone:	253-735-2792
Owner/Operator Telephone Ext:	Not reported
Owner/Operator Fax:	Not reported
Owner/Operator Email:	Not reported

Owner/Operator Indicator:	Operator
Owner/Operator Name:	RICK SINGLETARY
Legal Status:	Private
Date Became Current:	19960826
Date Ended Current:	Not reported
Owner/Operator Address:	11829 SE 322ND PL
Owner/Operator City,State,Zip:	AUBURN, WA 98092-4811
Owner/Operator Telephone:	Not reported
Owner/Operator Telephone Ext:	Not reported
Owner/Operator Fax:	Not reported
Owner/Operator Email:	Not reported

Owner/Operator Indicator:	Operator
Owner/Operator Name:	SINGLETARY, RICK
Legal Status:	Private
Date Became Current:	Not reported
Date Ended Current:	Not reported
Owner/Operator Address:	11829 SE 322ND PL
Owner/Operator City,State,Zip:	AUBURN, WA 98092
Owner/Operator Telephone:	253-735-2792
Owner/Operator Telephone Ext:	Not reported
Owner/Operator Fax:	Not reported
Owner/Operator Email:	Not reported

Owner/Operator Indicator:	Owner
Owner/Operator Name:	EQUILON ENTERPRISES LLC DBA SHELL OIL PR
Legal Status:	Private
Date Became Current:	Not reported
Date Ended Current:	Not reported
Owner/Operator Address:	PO BOX 2969
Owner/Operator City,State,Zip:	KIRKLAND, WA 98083
Owner/Operator Telephone:	425-827-0761
Owner/Operator Telephone Ext:	Not reported
Owner/Operator Fax:	Not reported
Owner/Operator Email:	Not reported

Owner/Operator Indicator:	Owner
Owner/Operator Name:	EQUILON ENTERPRISES LLC DBA SHELL OIL PR
Legal Status:	Private
Date Became Current:	Not reported
Date Ended Current:	Not reported
Owner/Operator Address:	PO BOX 2969
Owner/Operator City,State,Zip:	KIRKLAND, WA 98083
Owner/Operator Telephone:	425-827-0761
Owner/Operator Telephone Ext:	Not reported
Owner/Operator Fax:	Not reported
Owner/Operator Email:	Not reported

Owner/Operator Indicator:	Owner
Owner/Operator Name:	SINGLETARY INC DBA FLOYDS SHELL
Legal Status:	Private

FLOYDS TEXACO (Continued) **1001806860**

Date Became Current:	19990501
Date Ended Current:	Not reported
Owner/Operator Address:	11829 SE 322ND PL
Owner/Operator City,State,Zip:	AUBURN, WA 98092
Owner/Operator Telephone:	253-735-2792
Owner/Operator Telephone Ext:	Not reported
Owner/Operator Fax:	Not reported
Owner/Operator Email:	Not reported

Owner/Operator Indicator:	Operator
Owner/Operator Name:	SINGLETARY, RICK
Legal Status:	Private
Date Became Current:	Not reported
Date Ended Current:	Not reported
Owner/Operator Address:	11829 SE 322ND PL
Owner/Operator City,State,Zip:	AUBURN, WA 98092
Owner/Operator Telephone:	253-735-2792
Owner/Operator Telephone Ext:	Not reported
Owner/Operator Fax:	Not reported
Owner/Operator Email:	Not reported

Owner/Operator Indicator:	Operator
Owner/Operator Name:	RICK SINGLETARY
Legal Status:	Private
Date Became Current:	19960826
Date Ended Current:	Not reported
Owner/Operator Address:	11829 SE 322ND PL
Owner/Operator City,State,Zip:	AUBURN, WA 98092-4811
Owner/Operator Telephone:	Not reported
Owner/Operator Telephone Ext:	Not reported
Owner/Operator Fax:	Not reported
Owner/Operator Email:	Not reported

Owner/Operator Indicator:	Operator
Owner/Operator Name:	RICK S
Legal Status:	Private
Date Became Current:	19960826
Date Ended Current:	Not reported
Owner/Operator Address:	11829 SE 322ND PL
Owner/Operator City,State,Zip:	AUBURN, WA 98092-4811
Owner/Operator Telephone:	253-735-2792
Owner/Operator Telephone Ext:	Not reported
Owner/Operator Fax:	Not reported
Owner/Operator Email:	Not reported

Owner/Operator Indicator:	Owner
Owner/Operator Name:	EQUILON ENTERPRISES LLC DBA SHELL OIL PR
Legal Status:	Private
Date Became Current:	Not reported
Date Ended Current:	Not reported
Owner/Operator Address:	PO BOX 2969
Owner/Operator City,State,Zip:	KIRKLAND, WA 98083
Owner/Operator Telephone:	425-827-0761
Owner/Operator Telephone Ext:	Not reported
Owner/Operator Fax:	Not reported
Owner/Operator Email:	Not reported

FLOYDS TEXACO (Continued) **1001806860**

Owner/Operator Indicator:	Owner
Owner/Operator Name:	SINGLETARY INC DBA FLOYDS SHELL
Legal Status:	Private
Date Became Current:	19990501
Date Ended Current:	Not reported
Owner/Operator Address:	11829 SE 322ND PL
Owner/Operator City,State,Zip:	AUBURN, WA 98092
Owner/Operator Telephone:	253-735-2792
Owner/Operator Telephone Ext:	Not reported
Owner/Operator Fax:	Not reported
Owner/Operator Email:	Not reported

Owner/Operator Indicator:	Owner
Owner/Operator Name:	SINGLETARY INC DBA FLOYDS SHELL
Legal Status:	Private
Date Became Current:	19990501
Date Ended Current:	Not reported
Owner/Operator Address:	11829 SE 322ND PL
Owner/Operator City,State,Zip:	AUBURN, WA 98092
Owner/Operator Telephone:	253-735-2792
Owner/Operator Telephone Ext:	Not reported
Owner/Operator Fax:	Not reported
Owner/Operator Email:	Not reported

Owner/Operator Indicator:	Owner
Owner/Operator Name:	EQUILON ENTERPRISES LLC DBA SHELL OIL PR
Legal Status:	Private
Date Became Current:	Not reported
Date Ended Current:	Not reported
Owner/Operator Address:	PO BOX 2969
Owner/Operator City,State,Zip:	KIRKLAND, WA 98083
Owner/Operator Telephone:	425-827-0761
Owner/Operator Telephone Ext:	Not reported
Owner/Operator Fax:	Not reported
Owner/Operator Email:	Not reported

Owner/Operator Indicator:	Operator
Owner/Operator Name:	RICK SINGLETARY
Legal Status:	Private
Date Became Current:	19960826
Date Ended Current:	Not reported
Owner/Operator Address:	11829 SE 322ND PL
Owner/Operator City,State,Zip:	AUBURN, WA 98092-4811
Owner/Operator Telephone:	Not reported
Owner/Operator Telephone Ext:	Not reported
Owner/Operator Fax:	Not reported
Owner/Operator Email:	Not reported

Owner/Operator Indicator:	Owner
Owner/Operator Name:	FLOYDS SHELL
Legal Status:	Private
Date Became Current:	Not reported
Date Ended Current:	Not reported
Owner/Operator Address:	11102 BRIDGEPORT WAY SW
Owner/Operator City,State,Zip:	TACOMA, WA 98499
Owner/Operator Telephone:	000-000-0000
Owner/Operator Telephone Ext:	Not reported

FLOYDS TEXACO (Continued) **1001806860**

Owner/Operator Fax:	Not reported
Owner/Operator Email:	Not reported
Owner/Operator Indicator:	Owner
Owner/Operator Name:	EQUILON ENTERPRISES LLC DBA SHELL OIL PR
Legal Status:	Private
Date Became Current:	Not reported
Date Ended Current:	Not reported
Owner/Operator Address:	PO BOX 2969
Owner/Operator City,State,Zip:	KIRKLAND, WA 98083
Owner/Operator Telephone:	425-827-0761
Owner/Operator Telephone Ext:	Not reported
Owner/Operator Fax:	Not reported
Owner/Operator Email:	Not reported
Owner/Operator Indicator:	Owner
Owner/Operator Name:	EQUILON ENTERPRISES LLC DBA SHELL OIL PR
Legal Status:	Private
Date Became Current:	Not reported
Date Ended Current:	Not reported
Owner/Operator Address:	PO BOX 2969
Owner/Operator City,State,Zip:	KIRKLAND, WA 98083
Owner/Operator Telephone:	425-827-0761
Owner/Operator Telephone Ext:	Not reported
Owner/Operator Fax:	Not reported
Owner/Operator Email:	Not reported
Owner/Operator Indicator:	Owner
Owner/Operator Name:	SINGLETARY INC DBA FLOYDS SHELL
Legal Status:	Private
Date Became Current:	19990501
Date Ended Current:	Not reported
Owner/Operator Address:	11829 SE 322ND PL
Owner/Operator City,State,Zip:	AUBURN, WA 98092-4811
Owner/Operator Telephone:	Not reported
Owner/Operator Telephone Ext:	Not reported
Owner/Operator Fax:	Not reported
Owner/Operator Email:	Not reported
Owner/Operator Indicator:	Owner
Owner/Operator Name:	EQUILON ENTERPRISES LLC DBA SHELL OIL PR
Legal Status:	Private
Date Became Current:	Not reported
Date Ended Current:	Not reported
Owner/Operator Address:	PO BOX 2969
Owner/Operator City,State,Zip:	KIRKLAND, WA 98083-2969
Owner/Operator Telephone:	425-827-0761
Owner/Operator Telephone Ext:	Not reported
Owner/Operator Fax:	Not reported
Owner/Operator Email:	Not reported
Owner/Operator Indicator:	Operator
Owner/Operator Name:	SINGLETARY, RICK
Legal Status:	Private
Date Became Current:	Not reported
Date Ended Current:	Not reported
Owner/Operator Address:	11829 SE 322ND PL

FLOYDS TEXACO (Continued) **1001806860**

Owner/Operator City,State,Zip:	AUBURN, WA 98092
Owner/Operator Telephone:	253-735-2792
Owner/Operator Telephone Ext:	Not reported
Owner/Operator Fax:	Not reported
Owner/Operator Email:	Not reported

Owner/Operator Indicator:	Owner
Owner/Operator Name:	FLOYDS SHELL
Legal Status:	Private
Date Became Current:	Not reported
Date Ended Current:	Not reported
Owner/Operator Address:	11102 BRIDGEPORT WAY SW
Owner/Operator City,State,Zip:	TACOMA, WA 98499
Owner/Operator Telephone:	000-000-0000
Owner/Operator Telephone Ext:	Not reported
Owner/Operator Fax:	Not reported
Owner/Operator Email:	Not reported

Owner/Operator Indicator:	Owner
Owner/Operator Name:	SINGLETARY, FLOYD
Legal Status:	Private
Date Became Current:	19960826
Date Ended Current:	Not reported
Owner/Operator Address:	6211 150TH AVE CT
Owner/Operator City,State,Zip:	LAKEBAY, WA 98349
Owner/Operator Telephone:	253-884-4592
Owner/Operator Telephone Ext:	Not reported
Owner/Operator Fax:	Not reported
Owner/Operator Email:	Not reported

Owner/Operator Indicator:	Operator
Owner/Operator Name:	SINGLETARY, RICK
Legal Status:	Private
Date Became Current:	Not reported
Date Ended Current:	Not reported
Owner/Operator Address:	11829 SE 322ND PL
Owner/Operator City,State,Zip:	AUBURN, WA 98092
Owner/Operator Telephone:	253-735-2792
Owner/Operator Telephone Ext:	Not reported
Owner/Operator Fax:	Not reported
Owner/Operator Email:	Not reported

Owner/Operator Indicator:	Operator
Owner/Operator Name:	SINGLETARY, RICK
Legal Status:	Private
Date Became Current:	Not reported
Date Ended Current:	Not reported
Owner/Operator Address:	11829 SE 322ND PL
Owner/Operator City,State,Zip:	AUBURN, WA 98092
Owner/Operator Telephone:	253-735-2792
Owner/Operator Telephone Ext:	Not reported
Owner/Operator Fax:	Not reported
Owner/Operator Email:	Not reported

Owner/Operator Indicator:	Owner
Owner/Operator Name:	SINGLETARY INC DBA FLOYDS SHELL
Legal Status:	Private

FLOYDS TEXACO (Continued) **1001806860**

Date Became Current:	19990501
Date Ended Current:	Not reported
Owner/Operator Address:	11829 SE 322ND PL
Owner/Operator City,State,Zip:	AUBURN, WA 98092
Owner/Operator Telephone:	253-735-2792
Owner/Operator Telephone Ext:	Not reported
Owner/Operator Fax:	Not reported
Owner/Operator Email:	Not reported

Owner/Operator Indicator:	Operator
Owner/Operator Name:	SINGLETARY, RICK
Legal Status:	Private
Date Became Current:	Not reported
Date Ended Current:	Not reported
Owner/Operator Address:	11829 SE 322ND PL
Owner/Operator City,State,Zip:	AUBURN, WA 98092
Owner/Operator Telephone:	253-735-2792
Owner/Operator Telephone Ext:	Not reported
Owner/Operator Fax:	Not reported
Owner/Operator Email:	Not reported

Owner/Operator Indicator:	Operator
Owner/Operator Name:	SINGLETARY, RICK
Legal Status:	Private
Date Became Current:	Not reported
Date Ended Current:	Not reported
Owner/Operator Address:	11829 SE 322ND PL
Owner/Operator City,State,Zip:	AUBURN, WA 98092
Owner/Operator Telephone:	253-735-2792
Owner/Operator Telephone Ext:	Not reported
Owner/Operator Fax:	Not reported
Owner/Operator Email:	Not reported

Owner/Operator Indicator:	Owner
Owner/Operator Name:	SINGLETARY INC DBA FLOYDS SHELL
Legal Status:	Private
Date Became Current:	19990501
Date Ended Current:	Not reported
Owner/Operator Address:	11102 BRIDGEPORT WAY SW
Owner/Operator City,State,Zip:	LAKEWOOD, WA 98499
Owner/Operator Telephone:	253-735-2792
Owner/Operator Telephone Ext:	Not reported
Owner/Operator Fax:	Not reported
Owner/Operator Email:	Not reported

Owner/Operator Indicator:	Owner
Owner/Operator Name:	SHELL OIL US
Legal Status:	Private
Date Became Current:	Not reported
Date Ended Current:	Not reported
Owner/Operator Address:	12700 NORTHBOROUGH DRIVE
Owner/Operator City,State,Zip:	HOUSTON, TX 77067
Owner/Operator Telephone:	877-544-5049
Owner/Operator Telephone Ext:	Not reported
Owner/Operator Fax:	Not reported
Owner/Operator Email:	Not reported

FLOYDS TEXACO (Continued) **1001806860**

Owner/Operator Indicator:	Operator
Owner/Operator Name:	FLOYDS SHELL
Legal Status:	Private
Date Became Current:	Not reported
Date Ended Current:	Not reported
Owner/Operator Address:	11102 BRIDGEPORT WAY SW
Owner/Operator City,State,Zip:	TACOMA, WA 98499
Owner/Operator Telephone:	000-000-0000
Owner/Operator Telephone Ext:	Not reported
Owner/Operator Fax:	Not reported
Owner/Operator Email:	Not reported

Owner/Operator Indicator:	Operator
Owner/Operator Name:	FLOYDS SHELL
Legal Status:	Private
Date Became Current:	Not reported
Date Ended Current:	Not reported
Owner/Operator Address:	11102 BRIDGEPORT WAY SW
Owner/Operator City,State,Zip:	TACOMA, WA 98499
Owner/Operator Telephone:	000-000-0000
Owner/Operator Telephone Ext:	Not reported
Owner/Operator Fax:	Not reported
Owner/Operator Email:	Not reported

Owner/Operator Indicator:	Owner
Owner/Operator Name:	SINGLETARY, FLOYD
Legal Status:	Private
Date Became Current:	19960826
Date Ended Current:	Not reported
Owner/Operator Address:	6211 150TH AVE CT
Owner/Operator City,State,Zip:	LAKEBAY, WA 98349
Owner/Operator Telephone:	253-884-4592
Owner/Operator Telephone Ext:	Not reported
Owner/Operator Fax:	Not reported
Owner/Operator Email:	Not reported

Owner/Operator Indicator:	Operator
Owner/Operator Name:	SINGLETARY, RICK
Legal Status:	Private
Date Became Current:	Not reported
Date Ended Current:	Not reported
Owner/Operator Address:	11829 SE 322ND PL
Owner/Operator City,State,Zip:	AUBURN, WA 98092
Owner/Operator Telephone:	253-735-2792
Owner/Operator Telephone Ext:	Not reported
Owner/Operator Fax:	Not reported
Owner/Operator Email:	Not reported

Owner/Operator Indicator:	Owner
Owner/Operator Name:	SHELL OIL US
Legal Status:	Private
Date Became Current:	Not reported
Date Ended Current:	Not reported
Owner/Operator Address:	12700 NORTHBOROUGH DRIVE
Owner/Operator City,State,Zip:	HOUSTON, TX 77067
Owner/Operator Telephone:	877-544-5049
Owner/Operator Telephone Ext:	Not reported

FLOYDS TEXACO (Continued) **1001806860**

Owner/Operator Fax:	Not reported
Owner/Operator Email:	Not reported
Owner/Operator Indicator:	Owner
Owner/Operator Name:	SINGLETARY INC DBA FLOYDS SHELL
Legal Status:	Private
Date Became Current:	19990501
Date Ended Current:	Not reported
Owner/Operator Address:	11829 SE 322ND PL
Owner/Operator City,State,Zip:	AUBURN, WA 98092-4811
Owner/Operator Telephone:	Not reported
Owner/Operator Telephone Ext:	Not reported
Owner/Operator Fax:	Not reported
Owner/Operator Email:	Not reported
Owner/Operator Indicator:	Owner
Owner/Operator Name:	RICK S
Legal Status:	Private
Date Became Current:	19990501
Date Ended Current:	Not reported
Owner/Operator Address:	11102 BRIDGEPORT WAY SW
Owner/Operator City,State,Zip:	LAKEWOOD, WA 98499-3516
Owner/Operator Telephone:	253-735-2792
Owner/Operator Telephone Ext:	Not reported
Owner/Operator Fax:	Not reported
Owner/Operator Email:	Not reported
Owner/Operator Indicator:	Owner
Owner/Operator Name:	FLOYDS SHELL
Legal Status:	Private
Date Became Current:	Not reported
Date Ended Current:	Not reported
Owner/Operator Address:	11102 BRIDGEPORT WAY SW
Owner/Operator City,State,Zip:	TACOMA, WA 98499
Owner/Operator Telephone:	000-000-0000
Owner/Operator Telephone Ext:	Not reported
Owner/Operator Fax:	Not reported
Owner/Operator Email:	Not reported
Owner/Operator Indicator:	Owner
Owner/Operator Name:	EQUILON ENTERPRISES LLC DBA SHELL OIL PR
Legal Status:	Private
Date Became Current:	Not reported
Date Ended Current:	Not reported
Owner/Operator Address:	PO BOX 2969
Owner/Operator City,State,Zip:	KIRKLAND, WA 98083
Owner/Operator Telephone:	425-827-0761
Owner/Operator Telephone Ext:	Not reported
Owner/Operator Fax:	Not reported
Owner/Operator Email:	Not reported
Owner/Operator Indicator:	Operator
Owner/Operator Name:	SINGLETARY, RICK
Legal Status:	Private
Date Became Current:	Not reported
Date Ended Current:	Not reported
Owner/Operator Address:	11829 SE 322ND PL

FLOYDS TEXACO (Continued) **1001806860**

Owner/Operator City,State,Zip:	AUBURN, WA 98092
Owner/Operator Telephone:	253-735-2792
Owner/Operator Telephone Ext:	Not reported
Owner/Operator Fax:	Not reported
Owner/Operator Email:	Not reported

Owner/Operator Indicator:	Owner
Owner/Operator Name:	SINGLETARY INC DBA FLOYDS SHELL
Legal Status:	Private
Date Became Current:	19990501
Date Ended Current:	Not reported
Owner/Operator Address:	11829 SE 322ND PL
Owner/Operator City,State,Zip:	AUBURN, WA 98092
Owner/Operator Telephone:	253-735-2792
Owner/Operator Telephone Ext:	Not reported
Owner/Operator Fax:	Not reported
Owner/Operator Email:	Not reported

Owner/Operator Indicator:	Owner
Owner/Operator Name:	EQUILON ENTERPRISES LLC DBA SHELL OIL PR
Legal Status:	Private
Date Became Current:	Not reported
Date Ended Current:	Not reported
Owner/Operator Address:	PO BOX 2969
Owner/Operator City,State,Zip:	KIRKLAND, WA 98083
Owner/Operator Telephone:	425-827-0761
Owner/Operator Telephone Ext:	Not reported
Owner/Operator Fax:	Not reported
Owner/Operator Email:	Not reported

Owner/Operator Indicator:	Operator
Owner/Operator Name:	SINGLETARY, RICK
Legal Status:	Private
Date Became Current:	Not reported
Date Ended Current:	Not reported
Owner/Operator Address:	11829 SE 322ND PL
Owner/Operator City,State,Zip:	AUBURN, WA 98092
Owner/Operator Telephone:	253-735-2792
Owner/Operator Telephone Ext:	Not reported
Owner/Operator Fax:	Not reported
Owner/Operator Email:	Not reported

Historic Generators:

Receive Date:	20000125
Handler Name: FLOYDS SHELL	
Federal Waste Generator Description:	Not a generator, verified
State District Owner:	WA
Large Quantity Handler of Universal Waste:	No
Recognized Trader Importer:	No
Recognized Trader Exporter:	No
Spent Lead Acid Battery Importer:	No
Spent Lead Acid Battery Exporter:	No
Current Record:	No
Non Storage Recycler Activity:	Not reported
Electronic Manifest Broker:	Not reported

Receive Date:	20080223

FLOYDS TEXACO (Continued) **1001806860**

Handler Name: FLOYDS SHELL
Federal Waste Generator Description: Not a generator, verified
State District Owner: WA
Large Quantity Handler of Universal Waste: No
Recognized Trader Importer: No
Recognized Trader Exporter: No
Spent Lead Acid Battery Importer: No
Spent Lead Acid Battery Exporter: No
Current Record: No
Non Storage Recycler Activity: Not reported
Electronic Manifest Broker: Not reported

Receive Date: 20080224
Handler Name: FLOYDS SHELL
Federal Waste Generator Description: Not a generator, verified
State District Owner: WA
Large Quantity Handler of Universal Waste: No
Recognized Trader Importer: No
Recognized Trader Exporter: No
Spent Lead Acid Battery Importer: No
Spent Lead Acid Battery Exporter: No
Current Record: Yes
Non Storage Recycler Activity: Not reported
Electronic Manifest Broker: Not reported

Receive Date: 19941231
Handler Name: FLOYDS SHELL
Federal Waste Generator Description: Small Quantity Generator
State District Owner: WA
Large Quantity Handler of Universal Waste: No
Recognized Trader Importer: No
Recognized Trader Exporter: No
Spent Lead Acid Battery Importer: No
Spent Lead Acid Battery Exporter: No
Current Record: No
Non Storage Recycler Activity: Not reported
Electronic Manifest Broker: Not reported

Receive Date: 19940101
Handler Name: FLOYDS SHELL
Federal Waste Generator Description: Not a generator, verified
State District Owner: WA
Large Quantity Handler of Universal Waste: No
Recognized Trader Importer: No
Recognized Trader Exporter: No
Spent Lead Acid Battery Importer: No
Spent Lead Acid Battery Exporter: No
Current Record: No
Non Storage Recycler Activity: Not reported
Electronic Manifest Broker: Not reported

Receive Date: 19960215
Handler Name: FLOYDS SHELL
Federal Waste Generator Description: Conditionally Exempt Small Quantity Generator
State District Owner: WA
Large Quantity Handler of Universal Waste: No
Recognized Trader Importer: No

FLOYDS TEXACO (Continued) **1001806860**

Recognized Trader Exporter:	No
Spent Lead Acid Battery Importer:	No
Spent Lead Acid Battery Exporter:	No
Current Record:	No
Non Storage Recycler Activity:	Not reported
Electronic Manifest Broker:	Not reported

Receive Date:	19970122
Handler Name: FLOYDS SHELL	
Federal Waste Generator Description:	Conditionally Exempt Small Quantity Generator
State District Owner:	WA
Large Quantity Handler of Universal Waste:	No
Recognized Trader Importer:	No
Recognized Trader Exporter:	No
Spent Lead Acid Battery Importer:	No
Spent Lead Acid Battery Exporter:	No
Current Record:	No
Non Storage Recycler Activity:	Not reported
Electronic Manifest Broker:	Not reported

Receive Date:	19981229
Handler Name: FLOYDS SHELL	
Federal Waste Generator Description:	Conditionally Exempt Small Quantity Generator
State District Owner:	WA
Large Quantity Handler of Universal Waste:	No
Recognized Trader Importer:	No
Recognized Trader Exporter:	No
Spent Lead Acid Battery Importer:	No
Spent Lead Acid Battery Exporter:	No
Current Record:	No
Non Storage Recycler Activity:	Not reported
Electronic Manifest Broker:	Not reported

Receive Date:	19990104
Handler Name: FLOYDS SHELL	
Federal Waste Generator Description:	Not a generator, verified
State District Owner:	WA
Large Quantity Handler of Universal Waste:	No
Recognized Trader Importer:	No
Recognized Trader Exporter:	No
Spent Lead Acid Battery Importer:	No
Spent Lead Acid Battery Exporter:	No
Current Record:	No
Non Storage Recycler Activity:	Not reported
Electronic Manifest Broker:	Not reported

Receive Date:	20000125
Handler Name: FLOYDS SHELL	
Federal Waste Generator Description:	Not a generator, verified
State District Owner:	WA
Large Quantity Handler of Universal Waste:	No
Recognized Trader Importer:	No
Recognized Trader Exporter:	No
Spent Lead Acid Battery Importer:	No
Spent Lead Acid Battery Exporter:	No
Current Record:	No
Non Storage Recycler Activity:	Not reported

FLOYDS TEXACO (Continued) **1001806860**

Electronic Manifest Broker: Not reported

Receive Date: 20010116
Handler Name: FLOYDS SHELL
Federal Waste Generator Description: Not a generator, verified
State District Owner: WA
Large Quantity Handler of Universal Waste: No
Recognized Trader Importer: No
Recognized Trader Exporter: No
Spent Lead Acid Battery Importer: No
Spent Lead Acid Battery Exporter: No
Current Record: No
Non Storage Recycler Activity: Not reported
Electronic Manifest Broker: Not reported

Receive Date: 20020222
Handler Name: FLOYDS SHELL
Federal Waste Generator Description: Not a generator, verified
State District Owner: WA
Large Quantity Handler of Universal Waste: No
Recognized Trader Importer: No
Recognized Trader Exporter: No
Spent Lead Acid Battery Importer: No
Spent Lead Acid Battery Exporter: No
Current Record: No
Non Storage Recycler Activity: Not reported
Electronic Manifest Broker: Not reported

Receive Date: 20030128
Handler Name: FLOYDS SHELL
Federal Waste Generator Description: Not a generator, verified
State District Owner: WA
Large Quantity Handler of Universal Waste: No
Recognized Trader Importer: No
Recognized Trader Exporter: No
Spent Lead Acid Battery Importer: No
Spent Lead Acid Battery Exporter: No
Current Record: No
Non Storage Recycler Activity: Not reported
Electronic Manifest Broker: Not reported

Receive Date: 20040217
Handler Name: FLOYDS SHELL
Federal Waste Generator Description: Conditionally Exempt Small Quantity Generator
State District Owner: WA
Large Quantity Handler of Universal Waste: No
Recognized Trader Importer: No
Recognized Trader Exporter: No
Spent Lead Acid Battery Importer: No
Spent Lead Acid Battery Exporter: No
Current Record: No
Non Storage Recycler Activity: Not reported
Electronic Manifest Broker: Not reported

Receive Date: 20050216
Handler Name: FLOYDS SHELL
Federal Waste Generator Description: Conditionally Exempt Small Quantity Generator

FLOYDS TEXACO (Continued) **1001806860**

State District Owner: WA
Large Quantity Handler of Universal Waste: No
Recognized Trader Importer: No
Recognized Trader Exporter: No
Spent Lead Acid Battery Importer: No
Spent Lead Acid Battery Exporter: No
Current Record: No
Non Storage Recycler Activity: Not reported
Electronic Manifest Broker: Not reported

Receive Date: 20060221
Handler Name: FLOYDS SHELL
Federal Waste Generator Description: Conditionally Exempt Small Quantity Generator
State District Owner: WA
Large Quantity Handler of Universal Waste: No
Recognized Trader Importer: No
Recognized Trader Exporter: No
Spent Lead Acid Battery Importer: No
Spent Lead Acid Battery Exporter: No
Current Record: No
Non Storage Recycler Activity: Not reported
Electronic Manifest Broker: Not reported

Receive Date: 20070205
Handler Name: FLOYDS SHELL
Federal Waste Generator Description: Conditionally Exempt Small Quantity Generator
State District Owner: WA
Large Quantity Handler of Universal Waste: No
Recognized Trader Importer: No
Recognized Trader Exporter: No
Spent Lead Acid Battery Importer: No
Spent Lead Acid Battery Exporter: No
Current Record: No
Non Storage Recycler Activity: Not reported
Electronic Manifest Broker: Not reported

Receive Date: 20080223
Handler Name: FLOYDS SHELL
Federal Waste Generator Description: Not a generator, verified
State District Owner: WA
Large Quantity Handler of Universal Waste: No
Recognized Trader Importer: No
Recognized Trader Exporter: No
Spent Lead Acid Battery Importer: No
Spent Lead Acid Battery Exporter: No
Current Record: No
Non Storage Recycler Activity: Not reported
Electronic Manifest Broker: Not reported

Receive Date: 20041231
Handler Name: FLOYDS SHELL
Federal Waste Generator Description: Not a generator, verified
State District Owner: WA
Large Quantity Handler of Universal Waste: No
Recognized Trader Importer: No
Recognized Trader Exporter: No
Spent Lead Acid Battery Importer: No

FLOYDS TEXACO (Continued) **1001806860**

Spent Lead Acid Battery Exporter: No
Current Record: No
Non Storage Recycler Activity: Not reported
Electronic Manifest Broker: Not reported

Receive Date: 20051231
Handler Name: FLOYDS SHELL
Federal Waste Generator Description: Not a generator, verified
State District Owner: WA
Large Quantity Handler of Universal Waste: No
Recognized Trader Importer: No
Recognized Trader Exporter: No
Spent Lead Acid Battery Importer: No
Spent Lead Acid Battery Exporter: No
Current Record: No
Non Storage Recycler Activity: Not reported
Electronic Manifest Broker: Not reported

Receive Date: 20081231
Handler Name: FLOYDS SHELL
Federal Waste Generator Description: Not a generator, verified
State District Owner: WA
Large Quantity Handler of Universal Waste: No
Recognized Trader Importer: No
Recognized Trader Exporter: No
Spent Lead Acid Battery Importer: No
Spent Lead Acid Battery Exporter: No
Current Record: No
Non Storage Recycler Activity: Not reported
Electronic Manifest Broker: Not reported

List of NAICS Codes and Descriptions:
NAICS Code: 44711
NAICS Description: GASOLINE STATIONS WITH CONVENIENCE STORES

Facility Has Received Notices of Violations:
Violations: No Violations Found

Evaluation Action Summary:
Evaluations: No Evaluations Found

FINDS:
Registry ID: 110005372266

Click Here:

Environmental Interest/Information System:
Washington Facility / Site Identification System (WA-FSIS) provides a means to query and display data maintained by the Washington Department of Ecology. This system contains key information for each facility/site that is currently, or has been, of interest to the Air Quality, Dam Safety, Hazardous Waste, Toxics Cleanup, and Water Quality Programs.
RCRAInfo is a national information system that supports the Resource Conservation and Recovery Act (RCRA) program through the tracking of

FLOYDS TEXACO (Continued) **1001806860**

events and activities related to facilities that generate, transport, and treat, store, or dispose of hazardous waste. RCRAInfo allows RCRA program staff to track the notification, permit, compliance, and corrective action activities required under RCRA.
HAZARDOUS WASTE BIENNIAL REPORTER

Click this hyperlink while viewing on your computer to access additional FINDS: detail in the EDR Site Report.

ECHO:

Envid:	1001806860
Registry ID:	110005372266
DFR URL:	http://echo.epa.gov/detailed-facility-report?fid=110005372266
Name:	FLOYDS TEXACO
Address:	11102 BRIDGEPORT WAY SOUTHWEST
City,State,Zip:	TACOMA, WA 98499

WA MANIFEST:

Name:	FLOYDS SHELL
Address:	11102 BRIDGEPORT WAY SW
City,State,Zip:	TACOMA, WA 98499-3516
Facility Address 2:	Not reported
Facility ID:	51918234
EPA ID:	WAD988501870
NAICS:	44711
State Waste Code Desc:	Not reported
Federal Waste Code Desc:	Not reported
Form Comm:	Safety-Kleen serviced my parts washer on 3/3/05 and 8/30/05>> Safety-kleen picked up used antifreeze on7/19/05 and 8/29/05..copies are available if neededThis will be my last report,as of Dec. 31, 2007 I have closed Floyd's Shell...Like last years report Safety-Kleen serviced my parts washer and picked up my used anitfreeze..Copies of all service documents by Safety-Kleen are available if needed..Shell Oil US is still legal site/land owner
Data Year:	Not reported
Permit by Rule:	No
Mailing Address 2:	Not reported
Treatment by Generator:	No
Mixed Radioactive Waste:	No
Importer of Hazardous Waste:	No
Immediate Recycler:	No
Treatment/Storage/Disposal/Recycling Facility:	No
Generator of Dangerous Fuel Waste:	No
Generator Marketing to Burner:	No
Other Marketers (i.e., blender, distributor, etc.):	No
Utility Boiler Burner:	No
Industry Boiler Burner:	No
Industrial Furnace:	No
Smelter Defferal:	No
Universal Waste:	Not reported
Off-Specification:	Not reported
LN Address 2:	Not reported
Tax Reg #:	601383472
Business Type:	service station
Mail Name:	Singletary Inc dba Floyds Shell
Mailing Address:	11102 BRIDGEPORT WAY SW
Mailing City,State,Zip:	LAKEWOOD, WA 98499-3516

FLOYDS TEXACO (Continued) **1001806860**

Legal Organization Name:	Singletary Inc dba Floyds Shell
Legal Organization Type:	Private
Legal Contact:	Rick Singletary
Legal Address:	11829 SE 322ND PL
Legal Address 2:	Not reported
Legal City,State,Zip:	AUBURN, WA 98092-4811
Legal Phone Number:	253735-2792
Legal Effective Date:	05/01/1999
Land Organization Name:	Shell Oil US
Land Organization Type:	Private
Land Contact:	Not reported
Land Address:	12700 Northborough Drive
Land City,State,Zip:	Houston, TX 77067
Land Phone Number:	(877)544-5049
Operator Organization Name:	Not reported
Operator Organization Type:	Private
Operator:	Rick Singletary
Operator Address:	11829 SE 322ND PL
Operator Address 2:	Not reported
Operator City,State,Zip:	AUBURN, WA 98092-4811
Operator Phone Number:	(253)735-2792
Operator Effective Date:	08/26/1996
Site Contact:	Rick Singletary
Site Contact Address:	11829 SE 322ND PL
Contact City,State,Zip:	AUBURN, WA 98092-4811
Site Contact Phone Number:	(253)735-2792
Site Contact Email:	singeltaryInc@comcast.net
Gen Status Code:	SQG
Monthly Generation:	No
Batch Generation:	Yes
One Time Generation:	No
Transport Own Waste:	No
Tranports Other Waste:	No
Recycler Onsite:	No
Transfer Facility:	No
Other Exemption:	Not reported
UW Battery Gen:	No
Used Oil Transporter:	No
Used Oil Transfer Facility:	No
Used Oil Processor:	No
Used Oil Refiner:	No
Used Oil Fuel Marketer Directs Shipments:	No
Used Oil Fuel Marketer Meets Specs:	No
Site Contact Address 2:	Not reported
SIC Code:	Not reported
CRK Number:	Not reported
Active:	Not reported
CAS Number:	Not reported
Chemical Name:	Not reported
EHS:	Not reported
EHS CAS Number:	Not reported
EHS Name:	Not reported
Name:	FLOYDS SHELL
Address:	11102 BRIDGEPORT WAY SW
City,State,Zip:	TACOMA, WA 98499-3516
Facility Address 2:	Not reported

FLOYDS TEXACO (Continued) **1001806860**

Facility ID:	51918234
EPA ID:	WAD988501870
NAICS:	44711
State Waste Code Desc:	Not reported
Federal Waste Code Desc:	Not reported
Form Comm:	Safety-Kleen serviced my parts washer on 3/3/05 and 8/30/05>> Safety-kleen picked up used antifreeze on7/19/05 and 8/29/05..copies are available if neededThis will be my last report,as of Dec. 31, 2007 I have closed Floyd's Shell...Like last years report Safety-Kleen serviced my parts washer and picked up my used anitfreeze..Copies of all service documents by Safety-Kleen are available if needed..Shell Oil US is still legal site/land owner
Data Year:	Not reported
Permit by Rule:	FALSE
Mailing Address 2:	Not reported
Treatment by Generator:	FALSE
Mixed Radioactive Waste:	FALSE
Importer of Hazardous Waste:	FALSE
Immediate Recycler:	FALSE
Treatment/Storage/Disposal/Recycling Facility:	FALSE
Generator of Dangerous Fuel Waste:	FALSE
Generator Marketing to Burner:	FALSE
Other Marketers (i.e., blender, distributor, etc.):	FALSE
Utility Boiler Burner:	FALSE
Industry Boiler Burner:	FALSE
Industrial Furnace:	FALSE
Smelter Defferal:	FALSE
Universal Waste:	Not reported
Off-Specification:	Not reported
LN Address 2:	Not reported
Tax Reg #:	601383472
Business Type:	service station
Mail Name:	Singletary Inc dba Floyds Shell
Mailing Address:	11102 BRIDGEPORT WAY SW
Mailing City,State,Zip:	LAKEWOOD, WA 98499-3516
Legal Organization Name:	Singletary Inc dba Floyds Shell
Legal Organization Type:	Private
Legal Contact:	Rick Singletary
Legal Address:	11829 SE 322ND PL
Legal Address 2:	Not reported
Legal City,State,Zip:	AUBURN, WA 98092-4811
Legal Phone Number:	253735-2792
Legal Effective Date:	05/01/1999
Land Organization Name:	Shell Oil US
Land Organization Type:	Private
Land Contact:	Not reported
Land Address:	12700 Northborough Drive
Land City,State,Zip:	Houston, TX 77067
Land Phone Number:	(877)544-5049
Operator Organization Name:	Not reported
Operator Organization Type:	Private
Operator:	Rick Singletary
Operator Address:	11829 SE 322ND PL
Operator Address 2:	Not reported
Operator City,State,Zip:	AUBURN, WA 98092-4811
Operator Phone Number:	(253)735-2792
Operator Effective Date:	08/26/1996

FLOYDS TEXACO (Continued) **1001806860**

Site Contact:	Rick Singletary
Site Contact Address:	11829 SE 322ND PL
Contact City,State,Zip:	AUBURN, WA 98092-4811
Site Contact Phone Number:	(253)735-2792
Site Contact Email:	singeltaryInc@comcast.net
Gen Status Code:	SQG
Monthly Generation:	FALSE
Batch Generation:	TRUE
One Time Generation:	FALSE
Transport Own Waste:	FALSE
Tranports Other Waste:	FALSE
Recycler Onsite:	FALSE
Transfer Facility:	FALSE
Other Exemption:	Not reported
UW Battery Gen:	FALSE
Used Oil Transporter:	FALSE
Used Oil Transfer Facility:	FALSE
Used Oil Processor:	FALSE
Used Oil Refiner:	FALSE
Used Oil Fuel Marketer Directs Shipments:	FALSE
Used Oil Fuel Marketer Meets Specs:	FALSE
Site Contact Address 2:	Not reported
SIC Code:	Not reported
CRK Number:	Not reported
Active:	Not reported
CAS Number:	Not reported
Chemical Name:	Not reported
EHS:	Not reported
EHS CAS Number:	Not reported
EHS Name:	Not reported

Name:	FLOYDS SHELL
Address:	11102 BRIDGEPORT WAY SW
City,State,Zip:	TACOMA, WA 98499-3516
Facility Address 2:	Not reported
Facility ID:	51918234
EPA ID:	WAD988501870
NAICS:	44711
State Waste Code Desc:	Not reported
Federal Waste Code Desc:	Not reported
Form Comm:	Safety-Kleen serviced my parts washer on 3/3/05 and 8/30/05>> Safety-kleen picked up used antifreeze on7/19/05 and 8/29/05..copies are available if neededThis will be my last report,as of Dec. 31, 2007 I have closed Floyd's Shell...Like last years report Safety-Kleen serviced my parts washer and picked up my used anitfreeze..Copies of all service documents by Safety-Kleen are available if needed..Shell Oil US is still legal site/land owner
Data Year:	Not reported
Permit by Rule:	F
Mailing Address 2:	Not reported
Treatment by Generator:	F
Mixed Radioactive Waste:	F
Importer of Hazardous Waste:	F
Immediate Recycler:	F
Treatment/Storage/Disposal/Recycling Facility:	F
Generator of Dangerous Fuel Waste:	F
Generator Marketing to Burner:	F

FLOYDS TEXACO (Continued) **1001806860**

Other Marketers (i.e., blender, distributor, etc.):	F
Utility Boiler Burner:	F
Industry Boiler Burner:	F
Industrial Furnace:	F
Smelter Defferal:	F
Universal Waste:	Not reported
Off-Specification:	Not reported
LN Address 2:	Not reported
Tax Reg #:	601383472
Business Type:	service station
Mail Name:	Singletary Inc dba Floyds Shell
Mailing Address:	11102 BRIDGEPORT WAY SW
Mailing City,State,Zip:	LAKEWOOD, WA 98499-3516
Legal Organization Name:	Singletary Inc dba Floyds Shell
Legal Organization Type:	Private
Legal Contact:	Rick Singletary
Legal Address:	11102 BRIDGEPORT WAY SW
Legal Address 2:	Not reported
Legal City,State,Zip:	LAKEWOOD, WA 98499-3516
Legal Phone Number:	253735-2792
Legal Effective Date:	05/01/1999
Land Organization Name:	Shell Oil US
Land Organization Type:	Private
Land Contact:	Not reported
Land Address:	12700 Northborough Drive
Land City,State,Zip:	Houston, TX 77067
Land Phone Number:	(877)544-5049
Operator Organization Name:	Not reported
Operator Organization Type:	Private
Operator:	Rick Singletary
Operator Address:	11829 SE 322ND PL
Operator Address 2:	Not reported
Operator City,State,Zip:	AUBURN, WA 98092-4811
Operator Phone Number:	(253)735-2792
Operator Effective Date:	08/26/1996
Site Contact:	Rick Singletary
Site Contact Address:	11829 SE 322ND PL
Contact City,State,Zip:	AUBURN, WA 98092-4811
Site Contact Phone Number:	(253)735-2792
Site Contact Email:	singeltaryInc@comcast.net
Gen Status Code:	XQG
Monthly Generation:	F
Batch Generation:	T
One Time Generation:	F
Transport Own Waste:	F
Tranports Other Waste:	F
Recycler Onsite:	F
Transfer Facility:	F
Other Exemption:	Not reported
UW Battery Gen:	F
Used Oil Transporter:	F
Used Oil Transfer Facility:	F
Used Oil Processor:	F
Used Oil Refiner:	F
Used Oil Fuel Marketer Directs Shipments:	F
Used Oil Fuel Marketer Meets Specs:	F
Site Contact Address 2:	Not reported

FLOYDS TEXACO (Continued) **1001806860**

SIC Code:	Not reported
CRK Number:	Not reported
Active:	Not reported
CAS Number:	Not reported
Chemical Name:	Not reported
EHS:	Not reported
EHS CAS Number:	Not reported
EHS Name:	Not reported

G46
WNW
1/4-1/2
0.270 mi.
1426 ft.

SHELL STATION 120498
11102 BRIDGEPORT WAY TANK ONLY
TACOMA, WA 98499

Site 3 of 3 in cluster G

ALLSITES **1000696920**
RCRA NonGen / NLR **WAD988505566**
FINDS
ECHO
MANIFEST

Relative:
Lower

Actual:
263 ft.

ALLSITES:

Name:	SHELL STATION 120498
Facility Id:	65912219

Interaction:	57456
Interaction 1:	A
Interaction 2:	UST
Ecology Program:	TOXICS
Program Data:	UST
Facility Alt.:	Not reported
Program ID:	4435
Date Interaction:	1986-01-01 00:00:00
Date Interaction 3:	Underground Storage Tank
Latitude:	47.156272426000001
Longitude:	-122.50484618599999

Interaction:	57460
Interaction 1:	I
Interaction 2:	HWG
Ecology Program:	HAZWASTE
Program Data:	TURBOWASTE
Facility Alt.:	Not reported
Program ID:	WAD988505566
Date Interaction:	2005-10-20 00:00:00
Date Interaction 3:	Hazardous Waste Generator
Latitude:	47.156272426000001
Longitude:	-122.50484618599999

Interaction:	57461
Interaction 1:	I
Interaction 2:	HWOTHER
Ecology Program:	HAZWASTE
Program Data:	TURBOWASTE
Facility Alt.:	Not reported
Program ID:	WAD988505566
Date Interaction:	2006-12-31 00:00:00
Date Interaction 3:	Haz Waste Management Acti
Latitude:	47.156272426000001
Longitude:	-122.50484618599999

SHELL STATION 120498 (Continued) **1000696920**

Interaction:	57457
Interaction 1:	I
Interaction 2:	TIER2
Ecology Program:	HAZWASTE
Program Data:	EPCRA
Facility Alt.:	Not reported
Program ID:	WAD988505566
Date Interaction:	1992-01-01 00:00:00
Date Interaction 3:	Emergency/Haz Chem Rpt TI
Latitude:	47.156272426000001
Longitude:	-122.50484618599999

Interaction:	57462
Interaction 1:	I
Interaction 2:	HWG
Ecology Program:	HAZWASTE
Program Data:	TURBOWASTE
Facility Alt.:	Not reported
Program ID:	WAD988505566
Date Interaction:	2008-12-31 00:00:00
Date Interaction 3:	Hazardous Waste Generator
Latitude:	47.156272426000001
Longitude:	-122.50484618599999

Interaction:	57459
Interaction 1:	I
Interaction 2:	HWOTHER
Ecology Program:	HAZWASTE
Program Data:	TURBOWASTE
Facility Alt.:	Not reported
Program ID:	WAD988505566
Date Interaction:	2002-12-31 00:00:00
Date Interaction 3:	Haz Waste Management Acti
Latitude:	47.156272426000001
Longitude:	-122.50484618599999

Interaction:	95833
Interaction 1:	I
Interaction 2:	HWOTHER
Ecology Program:	HAZWASTE
Program Data:	TURBOWASTE
Facility Alt.:	Shell Station 120498
Program ID:	WAD988505566
Date Interaction:	2010-12-31 00:00:00
Date Interaction 3:	Haz Waste Management Acti
Latitude:	47.156272426000001
Longitude:	-122.50484618599999

Interaction:	57458
Interaction 1:	I
Interaction 2:	HWG
Ecology Program:	HAZWASTE
Program Data:	TURBOWASTE

SHELL STATION 120498 (Continued) **1000696920**

Facility Alt.:	Not reported
Program ID:	WAD988505566
Date Interaction:	1992-04-23 00:00:00
Date Interaction 3:	Hazardous Waste Generator
Latitude:	47.156272426000001
Longitude:	-122.50484618599999

RCRA NonGen / NLR:

Date Form Received by Agency:		20110728
Handler Name:	SHELL STATION 120498	
Handler Address:		11102 BRIDGEPORT WAY TANK ONLY
Handler City,State,Zip:		TACOMA, WA 98499
EPA ID:		WAD988505566
Contact Name:		JEANNE TRAYLOR
Contact Address:		P O BOX 3127, RM 669B
Contact City,State,Zip:		HOUSTON, TX 77253
Contact Telephone:		713-241-6992
Contact Fax:		Not reported
Contact Email:		JEANNE.TRAYLOR@SHELL.COM
Contact Title:		Not reported
EPA Region:		10
Land Type:		Private
Federal Waste Generator Description:		Not a generator, verified
Non-Notifier:		Not reported
Biennial Report Cycle:		Not reported
Accessibility:		Not reported
Active Site Indicator:		Not reported
State District Owner:		WA
State District:		SWRO
Mailing Address:		12700 NORTHBOROUGH DR
Mailing City,State,Zip:		HOUSTON, WA 77067
Owner Name:		EQUILON ENTERPRISES LLC DBA SHELL OIL PR
Owner Type:		Private
Operator Name:		EQUILION ENTERPRISES LLC DBA SHELL OIL P
Operator Type:		Private
Short-Term Generator Activity:		No
Importer Activity:		No
Mixed Waste Generator:		No
Transporter Activity:		No
Transfer Facility Activity:		No
Recycler Activity with Storage:		No
Small Quantity On-Site Burner Exemption:		No
Smelting Melting and Refining Furnace Exemption:		No
Underground Injection Control:		No
Off-Site Waste Receipt:		No
Universal Waste Indicator:		No
Universal Waste Destination Facility:		No
Federal Universal Waste:		No
Active Site Fed-Reg Treatment Storage and Disposal Facility:		Not reported
Active Site Converter Treatment storage and Disposal Facility:		Not reported
Active Site State-Reg Treatment Storage and Disposal Facility:		Not reported
Active Site State-Reg Handler:		---
Federal Facility Indicator:		Not reported
Hazardous Secondary Material Indicator:		NN
Sub-Part K Indicator:		Not reported
Commercial TSD Indicator:		No

SHELL STATION 120498 (Continued) **1000696920**

Treatment Storage and Disposal Type:	Not reported
2018 GPRA Permit Baseline:	Not on the Baseline
2018 GPRA Renewals Baseline:	Not on the Baseline
Permit Renewals Workload Universe:	Not reported
Permit Workload Universe:	Not reported
Permit Progress Universe:	Not reported
Post-Closure Workload Universe:	Not reported
Closure Workload Universe:	Not reported
202 GPRA Corrective Action Baseline:	No
Corrective Action Workload Universe:	No
Subject to Corrective Action Universe:	No
Non-TSDFs Where RCRA CA has Been Imposed Universe:	No
TSDFs Potentially Subject to CA Under 3004 (u)/(v) Universe:	No
TSDFs Only Subject to CA under Discretionary Auth Universe:	No
Corrective Action Priority Ranking:	No NCAPS ranking
Environmental Control Indicator:	No
Institutional Control Indicator:	No
Human Exposure Controls Indicator:	N/A
Groundwater Controls Indicator:	N/A
Operating TSDF Universe:	Not reported
Full Enforcement Universe:	Not reported
Significant Non-Complier Universe:	No
Unaddressed Significant Non-Complier Universe:	No
Addressed Significant Non-Complier Universe:	No
Significant Non-Complier With a Compliance Schedule Universe:	No
Financial Assurance Required:	Not reported
Handler Date of Last Change:	20180508
Recognized Trader-Importer:	No
Recognized Trader-Exporter:	No
Importer of Spent Lead Acid Batteries:	No
Exporter of Spent Lead Acid Batteries:	No
Recycler Activity Without Storage:	No
Manifest Broker:	No
Sub-Part P Indicator:	No

Biennial: List of Years
Year: 2009

Click Here for Biennial Reporting System Data:
Year: 2007

Click Here for Biennial Reporting System Data:
Year: 2005

Click Here for Biennial Reporting System Data:
Year: 2003

Click Here for Biennial Reporting System Data:

Hazardous Waste Summary:
Waste Code: D001
Waste Description: IGNITABLE WASTE

Waste Code: D018
Waste Description: BENZENE

SHELL STATION 120498 (Continued) **1000696920**

Handler - Owner Operator:

Owner/Operator Indicator:	Owner
Owner/Operator Name:	SHELL 120498
Legal Status:	Private
Date Became Current:	Not reported
Date Ended Current:	Not reported
Owner/Operator Address:	11102 BRIDGEPORT WAY TANK ONLY
Owner/Operator City,State,Zip:	TACOMA, WA 98499
Owner/Operator Telephone:	000-000-0000
Owner/Operator Telephone Ext:	Not reported
Owner/Operator Fax:	Not reported
Owner/Operator Email:	Not reported

Owner/Operator Indicator:	Operator
Owner/Operator Name:	EQUILION ENTERPRISES LLC DBA SHELL OIL P
Legal Status:	Private
Date Became Current:	Not reported
Date Ended Current:	Not reported
Owner/Operator Address:	PO BOX 4453
Owner/Operator City,State,Zip:	HOUSTON, TX 77210
Owner/Operator Telephone:	425-827-0761
Owner/Operator Telephone Ext:	Not reported
Owner/Operator Fax:	Not reported
Owner/Operator Email:	Not reported

Owner/Operator Indicator:	Owner
Owner/Operator Name:	EQUILION ENTERPRISES LLC DBA SHELL OIL P
Legal Status:	Private
Date Became Current:	19960725
Date Ended Current:	Not reported
Owner/Operator Address:	PO BOX 4453
Owner/Operator City,State,Zip:	HOUSTON, TX 77210
Owner/Operator Telephone:	425-827-0761
Owner/Operator Telephone Ext:	Not reported
Owner/Operator Fax:	Not reported
Owner/Operator Email:	Not reported

Owner/Operator Indicator:	Owner
Owner/Operator Name:	EQUILON ENTERPRISES LLC DBA SHELL OIL PR
Legal Status:	Private
Date Became Current:	Not reported
Date Ended Current:	Not reported
Owner/Operator Address:	PO BOX 4453
Owner/Operator City,State,Zip:	HOUSTON, TX 77210
Owner/Operator Telephone:	281-874-2208
Owner/Operator Telephone Ext:	Not reported
Owner/Operator Fax:	Not reported
Owner/Operator Email:	Not reported

Owner/Operator Indicator:	Owner
Owner/Operator Name:	EQUILON ENTERPRISES LLC DBA SHELL OIL PR
Legal Status:	Private
Date Became Current:	19980801
Date Ended Current:	Not reported
Owner/Operator Address:	PO BOX 2099
Owner/Operator City,State,Zip:	HOUSTON, TX 77252
Owner/Operator Telephone:	281-874-2224

SHELL STATION 120498 (Continued) **1000696920**

Owner/Operator Telephone Ext:	Not reported
Owner/Operator Fax:	Not reported
Owner/Operator Email:	Not reported
Owner/Operator Indicator:	Owner
Owner/Operator Name:	EQUILON ENTERPRISES LLC DBA SHELL OIL PR
Legal Status:	Private
Date Became Current:	19980801
Date Ended Current:	Not reported
Owner/Operator Address:	PO BOX 2099
Owner/Operator City,State,Zip:	HOUSTON, TX 77252
Owner/Operator Telephone:	281-874-2224
Owner/Operator Telephone Ext:	Not reported
Owner/Operator Fax:	Not reported
Owner/Operator Email:	Not reported
Owner/Operator Indicator:	Operator
Owner/Operator Name:	EQUILION ENTERPRISES LLC DBA SHELL OIL P
Legal Status:	Private
Date Became Current:	Not reported
Date Ended Current:	Not reported
Owner/Operator Address:	12700 NORTHBOROUGH DR
Owner/Operator City,State,Zip:	HOUSTON, TX 77067
Owner/Operator Telephone:	281-874-2247
Owner/Operator Telephone Ext:	Not reported
Owner/Operator Fax:	Not reported
Owner/Operator Email:	Not reported
Owner/Operator Indicator:	Owner
Owner/Operator Name:	EQUILION ENTERPRISES LLC DBA SHELL OIL P
Legal Status:	Private
Date Became Current:	19960725
Date Ended Current:	Not reported
Owner/Operator Address:	PO BOX 4453
Owner/Operator City,State,Zip:	HOUSTON, TX 77210
Owner/Operator Telephone:	425-827-0761
Owner/Operator Telephone Ext:	Not reported
Owner/Operator Fax:	Not reported
Owner/Operator Email:	Not reported
Owner/Operator Indicator:	Operator
Owner/Operator Name:	EQUILION ENTERPRISES LLC DBA SHELL OIL P
Legal Status:	Private
Date Became Current:	Not reported
Date Ended Current:	Not reported
Owner/Operator Address:	PO BOX 4453
Owner/Operator City,State,Zip:	HOUSTON, TX 77210
Owner/Operator Telephone:	425-827-0761
Owner/Operator Telephone Ext:	Not reported
Owner/Operator Fax:	Not reported
Owner/Operator Email:	Not reported
Owner/Operator Indicator:	Operator
Owner/Operator Name:	EQUILION ENTERPRISES LLC DBA SHELL OIL P
Legal Status:	Private
Date Became Current:	Not reported
Date Ended Current:	Not reported

SHELL STATION 120498 (Continued) **1000696920**

Owner/Operator Address:	PO BOX 4453
Owner/Operator City,State,Zip:	HOUSTON, TX 77210
Owner/Operator Telephone:	425-827-0761
Owner/Operator Telephone Ext:	Not reported
Owner/Operator Fax:	Not reported
Owner/Operator Email:	Not reported

Owner/Operator Indicator:	Operator
Owner/Operator Name:	EQUILION ENTERPRISES LLC DBA SHELL OIL P
Legal Status:	Private
Date Became Current:	Not reported
Date Ended Current:	Not reported
Owner/Operator Address:	PO BOX 4453
Owner/Operator City,State,Zip:	HOUSTON, TX 77210
Owner/Operator Telephone:	206-255-9018
Owner/Operator Telephone Ext:	Not reported
Owner/Operator Fax:	Not reported
Owner/Operator Email:	Not reported

Owner/Operator Indicator:	Owner
Owner/Operator Name:	EQUILON ENTERPRISES LLC DBA SHELL OIL PR
Legal Status:	Private
Date Became Current:	19980801
Date Ended Current:	Not reported
Owner/Operator Address:	PO BOX 4453
Owner/Operator City,State,Zip:	HOUSTON, TX 77210
Owner/Operator Telephone:	281-874-2224
Owner/Operator Telephone Ext:	Not reported
Owner/Operator Fax:	Not reported
Owner/Operator Email:	Not reported

Owner/Operator Indicator:	Operator
Owner/Operator Name:	EQUILION ENTERPRISES LLC DBA SHELL OIL P
Legal Status:	Private
Date Became Current:	Not reported
Date Ended Current:	Not reported
Owner/Operator Address:	12700 NORTHBOROUGH DR
Owner/Operator City,State,Zip:	HOUSTON, TX 77067
Owner/Operator Telephone:	281-874-2238
Owner/Operator Telephone Ext:	Not reported
Owner/Operator Fax:	Not reported
Owner/Operator Email:	Not reported

Owner/Operator Indicator:	Owner
Owner/Operator Name:	EQUILON ENTERPRISES LLC DBA SHELL OIL PR
Legal Status:	Private
Date Became Current:	19980801
Date Ended Current:	Not reported
Owner/Operator Address:	PO BOX 2099
Owner/Operator City,State,Zip:	HOUSTON, TX 77252
Owner/Operator Telephone:	281-874-2224
Owner/Operator Telephone Ext:	Not reported
Owner/Operator Fax:	Not reported
Owner/Operator Email:	Not reported

Owner/Operator Indicator:	Operator
Owner/Operator Name:	EQUILION ENTERPRISES LLC DBA SHELL OIL P

SHELL STATION 120498 (Continued) **1000696920**

Legal Status:	Private
Date Became Current:	19960725
Date Ended Current:	Not reported
Owner/Operator Address:	12700 NORTHBOROUGH DR
Owner/Operator City,State,Zip:	HOUSTON, TX 77067-2058
Owner/Operator Telephone:	281-874-2247
Owner/Operator Telephone Ext:	Not reported
Owner/Operator Fax:	Not reported
Owner/Operator Email:	Not reported

Owner/Operator Indicator:	Owner
Owner/Operator Name:	EQUILON ENTERPR E
Legal Status:	Private
Date Became Current:	19980801
Date Ended Current:	Not reported
Owner/Operator Address:	PO BOX 2099
Owner/Operator City,State,Zip:	HOUSTON, TX 77252-2099
Owner/Operator Telephone:	281-874-2224
Owner/Operator Telephone Ext:	Not reported
Owner/Operator Fax:	Not reported
Owner/Operator Email:	Not reported

Owner/Operator Indicator:	Operator
Owner/Operator Name:	EQUILION ENTERP E
Legal Status:	Private
Date Became Current:	19960725
Date Ended Current:	Not reported
Owner/Operator Address:	12700 NORTHBOROUGH DR
Owner/Operator City,State,Zip:	HOUSTON, TX 77067-2058
Owner/Operator Telephone:	281-874-2247
Owner/Operator Telephone Ext:	Not reported
Owner/Operator Fax:	Not reported
Owner/Operator Email:	Not reported

Owner/Operator Indicator:	Owner
Owner/Operator Name:	EQUILON ENTERPRISES LLC DBA SHELL OIL PR
Legal Status:	Private
Date Became Current:	Not reported
Date Ended Current:	Not reported
Owner/Operator Address:	PO BOX 4453
Owner/Operator City,State,Zip:	HOUSTON, TX 77210
Owner/Operator Telephone:	281-874-2224
Owner/Operator Telephone Ext:	Not reported
Owner/Operator Fax:	Not reported
Owner/Operator Email:	Not reported

Owner/Operator Indicator:	Owner
Owner/Operator Name:	SHELL 120498
Legal Status:	Private
Date Became Current:	Not reported
Date Ended Current:	Not reported
Owner/Operator Address:	11102 BRIDGEPORT WAY TANK ONLY
Owner/Operator City,State,Zip:	TACOMA, WA 98499
Owner/Operator Telephone:	000-000-0000
Owner/Operator Telephone Ext:	Not reported
Owner/Operator Fax:	Not reported
Owner/Operator Email:	Not reported

SHELL STATION 120498 (Continued) **1000696920**

Owner/Operator Indicator:	Owner
Owner/Operator Name:	SHELL 120498
Legal Status:	Private
Date Became Current:	Not reported
Date Ended Current:	Not reported
Owner/Operator Address:	11102 BRIDGEPORT WAY TANK ONLY
Owner/Operator City,State,Zip:	TACOMA, WA 98499
Owner/Operator Telephone:	000-000-0000
Owner/Operator Telephone Ext:	Not reported
Owner/Operator Fax:	Not reported
Owner/Operator Email:	Not reported

Owner/Operator Indicator:	Owner
Owner/Operator Name:	SHELL 120498
Legal Status:	Private
Date Became Current:	Not reported
Date Ended Current:	Not reported
Owner/Operator Address:	11102 BRIDGEPORT WAY TANK ONLY
Owner/Operator City,State,Zip:	TACOMA, WA 98499
Owner/Operator Telephone:	000-000-0000
Owner/Operator Telephone Ext:	Not reported
Owner/Operator Fax:	Not reported
Owner/Operator Email:	Not reported

Owner/Operator Indicator:	Owner
Owner/Operator Name:	EQUILON ENTERPRISES LLC DBA SHELL OIL PR
Legal Status:	Private
Date Became Current:	Not reported
Date Ended Current:	Not reported
Owner/Operator Address:	PO BOX 4453
Owner/Operator City,State,Zip:	HOUSTON, TX 77210
Owner/Operator Telephone:	281-874-2208
Owner/Operator Telephone Ext:	Not reported
Owner/Operator Fax:	Not reported
Owner/Operator Email:	Not reported

Owner/Operator Indicator:	Owner
Owner/Operator Name:	EQUILON ENTERPRISES LLC DBA SHELL OIL PR
Legal Status:	Private
Date Became Current:	Not reported
Date Ended Current:	Not reported
Owner/Operator Address:	PO BOX 4453
Owner/Operator City,State,Zip:	HOUSTON, TX 77210
Owner/Operator Telephone:	281-874-2208
Owner/Operator Telephone Ext:	Not reported
Owner/Operator Fax:	Not reported
Owner/Operator Email:	Not reported

Owner/Operator Indicator:	Owner
Owner/Operator Name:	EQUILON ENTERPRISES LLC DBA SHELL OIL PR
Legal Status:	Private
Date Became Current:	19980801
Date Ended Current:	Not reported
Owner/Operator Address:	PO BOX 4453
Owner/Operator City,State,Zip:	HOUSTON, TX 77210
Owner/Operator Telephone:	281-874-2224
Owner/Operator Telephone Ext:	Not reported

SHELL STATION 120498 (Continued) **1000696920**

Owner/Operator Fax:	Not reported
Owner/Operator Email:	Not reported
Owner/Operator Indicator:	Operator
Owner/Operator Name:	EQUILION ENTERPRISES LLC DBA SHELL OIL P
Legal Status:	Private
Date Became Current:	Not reported
Date Ended Current:	Not reported
Owner/Operator Address:	12700 NORTHBOROUGH DR
Owner/Operator City,State,Zip:	HOUSTON, TX 77067
Owner/Operator Telephone:	281-874-2247
Owner/Operator Telephone Ext:	Not reported
Owner/Operator Fax:	Not reported
Owner/Operator Email:	Not reported
Owner/Operator Indicator:	Owner
Owner/Operator Name:	SEE PAPER COPY
Legal Status:	Private
Date Became Current:	Not reported
Date Ended Current:	Not reported
Owner/Operator Address:	11102 BRIDGEPORT WAY TANK ONLY
Owner/Operator City,State,Zip:	TACOMA, WA 98499
Owner/Operator Telephone:	000-000-0000
Owner/Operator Telephone Ext:	Not reported
Owner/Operator Fax:	Not reported
Owner/Operator Email:	Not reported
Owner/Operator Indicator:	Owner
Owner/Operator Name:	SHELL 120498
Legal Status:	Private
Date Became Current:	Not reported
Date Ended Current:	Not reported
Owner/Operator Address:	11102 BRIDGEPORT WAY TANK ONLY
Owner/Operator City,State,Zip:	TACOMA, WA 98499
Owner/Operator Telephone:	000-000-0000
Owner/Operator Telephone Ext:	Not reported
Owner/Operator Fax:	Not reported
Owner/Operator Email:	Not reported
Owner/Operator Indicator:	Operator
Owner/Operator Name:	SHELL 120498
Legal Status:	Private
Date Became Current:	Not reported
Date Ended Current:	Not reported
Owner/Operator Address:	11102 BRIDGEPORT WAY TANK ONLY
Owner/Operator City,State,Zip:	TACOMA, WA 98499
Owner/Operator Telephone:	000-000-0000
Owner/Operator Telephone Ext:	Not reported
Owner/Operator Fax:	Not reported
Owner/Operator Email:	Not reported
Owner/Operator Indicator:	Operator
Owner/Operator Name:	EQUILION ENTERPRISES LLC DBA SHELL OIL P
Legal Status:	Private
Date Became Current:	Not reported
Date Ended Current:	Not reported
Owner/Operator Address:	PO BOX 4453

SHELL STATION 120498 (Continued) **1000696920**

Owner/Operator City,State,Zip: HOUSTON, TX 77210
Owner/Operator Telephone: 425-827-0761
Owner/Operator Telephone Ext: Not reported
Owner/Operator Fax: Not reported
Owner/Operator Email: Not reported

Owner/Operator Indicator: Owner
Owner/Operator Name: EQUILON ENTERPRISES LLC DBA SHELL OIL PR
Legal Status: Private
Date Became Current: 20010302
Date Ended Current: Not reported
Owner/Operator Address: PO BOX 4453
Owner/Operator City,State,Zip: HOUSTON, TX 77210
Owner/Operator Telephone: 281-874-2208
Owner/Operator Telephone Ext: Not reported
Owner/Operator Fax: Not reported
Owner/Operator Email: Not reported

Owner/Operator Indicator: Owner
Owner/Operator Name: EQUILON ENTERPRISES LLC DBA SHELL OIL PR
Legal Status: Private
Date Became Current: Not reported
Date Ended Current: Not reported
Owner/Operator Address: PO BOX 2099
Owner/Operator City,State,Zip: HOUSTON, TX 77252
Owner/Operator Telephone: 281-874-2224
Owner/Operator Telephone Ext: Not reported
Owner/Operator Fax: Not reported
Owner/Operator Email: Not reported

Owner/Operator Indicator: Owner
Owner/Operator Name: EQUILON ENTERPRISES LLC DBA SHELL OIL PR
Legal Status: Private
Date Became Current: Not reported
Date Ended Current: Not reported
Owner/Operator Address: PO BOX 2099
Owner/Operator City,State,Zip: HOUSTON, TX 77252
Owner/Operator Telephone: 281-874-2224
Owner/Operator Telephone Ext: Not reported
Owner/Operator Fax: Not reported
Owner/Operator Email: Not reported

Owner/Operator Indicator: Owner
Owner/Operator Name: EQUILON ENTERPRISES LLC DBA SHELL OIL PR
Legal Status: Private
Date Became Current: Not reported
Date Ended Current: Not reported
Owner/Operator Address: PO BOX 2099
Owner/Operator City,State,Zip: HOUSTON, TX 77252
Owner/Operator Telephone: 281-874-2224
Owner/Operator Telephone Ext: Not reported
Owner/Operator Fax: Not reported
Owner/Operator Email: Not reported

Owner/Operator Indicator: Owner
Owner/Operator Name: EQUILON ENTERPRISES LLC DBA SHELL OIL PR
Legal Status: Private

SHELL STATION 120498 (Continued) **1000696920**

Date Became Current:	19980801
Date Ended Current:	Not reported
Owner/Operator Address:	PO BOX 2099
Owner/Operator City,State,Zip:	HOUSTON, TX 77252
Owner/Operator Telephone:	281-874-2224
Owner/Operator Telephone Ext:	Not reported
Owner/Operator Fax:	Not reported
Owner/Operator Email:	Not reported

Owner/Operator Indicator:	Operator
Owner/Operator Name:	EQUILION ENTERPRISES LLC DBA SHELL OIL P
Legal Status:	Private
Date Became Current:	19960725
Date Ended Current:	Not reported
Owner/Operator Address:	PO BOX 4453
Owner/Operator City,State,Zip:	HOUSTON, TX 77210-4453
Owner/Operator Telephone:	Not reported
Owner/Operator Telephone Ext:	Not reported
Owner/Operator Fax:	Not reported
Owner/Operator Email:	Not reported

Owner/Operator Indicator:	Operator
Owner/Operator Name:	SHELL 120498
Legal Status:	Private
Date Became Current:	Not reported
Date Ended Current:	Not reported
Owner/Operator Address:	11102 BRIDGEPORT WAY TANK ONLY
Owner/Operator City,State,Zip:	TACOMA, WA 98499
Owner/Operator Telephone:	000-000-0000
Owner/Operator Telephone Ext:	Not reported
Owner/Operator Fax:	Not reported
Owner/Operator Email:	Not reported

Owner/Operator Indicator:	Operator
Owner/Operator Name:	EQUILION ENTERPRISES LLC DBA SHELL OIL P
Legal Status:	Private
Date Became Current:	Not reported
Date Ended Current:	Not reported
Owner/Operator Address:	PO BOX 4453
Owner/Operator City,State,Zip:	HOUSTON, TX 77210
Owner/Operator Telephone:	425-827-0761
Owner/Operator Telephone Ext:	Not reported
Owner/Operator Fax:	Not reported
Owner/Operator Email:	Not reported

Owner/Operator Indicator:	Owner
Owner/Operator Name:	EQUILON ENTERPRISES LLC DBA SHELL OIL PR
Legal Status:	Private
Date Became Current:	Not reported
Date Ended Current:	Not reported
Owner/Operator Address:	PO BOX 2099
Owner/Operator City,State,Zip:	HOUSTON, TX 77252
Owner/Operator Telephone:	281-874-2224
Owner/Operator Telephone Ext:	Not reported
Owner/Operator Fax:	Not reported
Owner/Operator Email:	Not reported

SHELL STATION 120498 (Continued) **1000696920**

Owner/Operator Indicator: Operator
Owner/Operator Name: EQUILION ENTERPRISES LLC DBA SHELL OIL P
Legal Status: Private
Date Became Current: Not reported
Date Ended Current: Not reported
Owner/Operator Address: 12700 NORTHBOROUGH DR
Owner/Operator City,State,Zip: HOUSTON, TX 77067
Owner/Operator Telephone: 281-874-2238
Owner/Operator Telephone Ext: Not reported
Owner/Operator Fax: Not reported
Owner/Operator Email: Not reported

Owner/Operator Indicator: Owner
Owner/Operator Name: EQUILON ENTERPRISES LLC DBA SHELL OIL PR
Legal Status: Private
Date Became Current: 19980801
Date Ended Current: Not reported
Owner/Operator Address: PO BOX 2099
Owner/Operator City,State,Zip: HOUSTON, TX 77252
Owner/Operator Telephone: 281-874-2224
Owner/Operator Telephone Ext: Not reported
Owner/Operator Fax: Not reported
Owner/Operator Email: Not reported

Owner/Operator Indicator: Owner
Owner/Operator Name: EQUILON ENTERPRISES LLC DBA SHELL OIL PR
Legal Status: Private
Date Became Current: Not reported
Date Ended Current: Not reported
Owner/Operator Address: PO BOX 2099
Owner/Operator City,State,Zip: HOUSTON, TX 77252
Owner/Operator Telephone: 281-874-2224
Owner/Operator Telephone Ext: Not reported
Owner/Operator Fax: Not reported
Owner/Operator Email: Not reported

Owner/Operator Indicator: Operator
Owner/Operator Name: EQUILION ENTERPRISES LLC DBA SHELL OIL P
Legal Status: Private
Date Became Current: Not reported
Date Ended Current: Not reported
Owner/Operator Address: 12700 NORTHBOROUGH DR
Owner/Operator City,State,Zip: HOUSTON, TX 77067
Owner/Operator Telephone: 281-874-2247
Owner/Operator Telephone Ext: Not reported
Owner/Operator Fax: Not reported
Owner/Operator Email: Not reported

Owner/Operator Indicator: Operator
Owner/Operator Name: EQUILION ENTERPRISES LLC DBA SHELL OIL P
Legal Status: Private
Date Became Current: 19960725
Date Ended Current: Not reported
Owner/Operator Address: 12700 NORTHBOROUGH DR
Owner/Operator City,State,Zip: HOUSTON, TX 77067-2058
Owner/Operator Telephone: Not reported
Owner/Operator Telephone Ext: Not reported

SHELL STATION 120498 (Continued) **1000696920**

Owner/Operator Fax:	Not reported
Owner/Operator Email:	Not reported
Owner/Operator Indicator:	Owner
Owner/Operator Name:	EQUILON ENTERPRISES LLC DBA SHELL OIL PR
Legal Status:	Private
Date Became Current:	19980801
Date Ended Current:	Not reported
Owner/Operator Address:	PO BOX 4453
Owner/Operator City,State,Zip:	HOUSTON, TX 77210
Owner/Operator Telephone:	281-874-2224
Owner/Operator Telephone Ext:	Not reported
Owner/Operator Fax:	Not reported
Owner/Operator Email:	Not reported
Owner/Operator Indicator:	Operator
Owner/Operator Name:	EQUILION ENTERPRISES LLC DBA SHELL OIL P
Legal Status:	Private
Date Became Current:	Not reported
Date Ended Current:	Not reported
Owner/Operator Address:	PO BOX 4453
Owner/Operator City,State,Zip:	HOUSTON, TX 77210
Owner/Operator Telephone:	206-255-9018
Owner/Operator Telephone Ext:	Not reported
Owner/Operator Fax:	Not reported
Owner/Operator Email:	Not reported
Owner/Operator Indicator:	Owner
Owner/Operator Name:	EQUILON ENTERPRISES LLC DBA SHELL OIL PR
Legal Status:	Private
Date Became Current:	19980801
Date Ended Current:	Not reported
Owner/Operator Address:	PO BOX 2099
Owner/Operator City,State,Zip:	HOUSTON, TX 77252
Owner/Operator Telephone:	281-874-2224
Owner/Operator Telephone Ext:	Not reported
Owner/Operator Fax:	Not reported
Owner/Operator Email:	Not reported
Owner/Operator Indicator:	Operator
Owner/Operator Name:	EQUILION ENTERPRISES LLC DBA SHELL OIL P
Legal Status:	Private
Date Became Current:	Not reported
Date Ended Current:	Not reported
Owner/Operator Address:	12700 NORTHBOROUGH DR
Owner/Operator City,State,Zip:	HOUSTON, TX 77067
Owner/Operator Telephone:	281-874-2247
Owner/Operator Telephone Ext:	Not reported
Owner/Operator Fax:	Not reported
Owner/Operator Email:	Not reported
Owner/Operator Indicator:	Owner
Owner/Operator Name:	EQUILION ENTERPRISES LLC DBA SHELL OIL P
Legal Status:	Private
Date Became Current:	19960725
Date Ended Current:	Not reported
Owner/Operator Address:	PO BOX 4453

SHELL STATION 120498 (Continued) **1000696920**

Owner/Operator City,State,Zip:	HOUSTON, TX 77210
Owner/Operator Telephone:	425-827-0761
Owner/Operator Telephone Ext:	Not reported
Owner/Operator Fax:	Not reported
Owner/Operator Email:	Not reported
Owner/Operator Indicator:	Owner
Owner/Operator Name:	SHELL 120498
Legal Status:	Private
Date Became Current:	Not reported
Date Ended Current:	Not reported
Owner/Operator Address:	11102 BRIDGEPORT WAY TANK ONLY
Owner/Operator City,State,Zip:	TACOMA, WA 98499
Owner/Operator Telephone:	000-000-0000
Owner/Operator Telephone Ext:	Not reported
Owner/Operator Fax:	Not reported
Owner/Operator Email:	Not reported
Owner/Operator Indicator:	Owner
Owner/Operator Name:	EQUILON ENTERPRISES LLC DBA SHELL OIL PR
Legal Status:	Private
Date Became Current:	20010302
Date Ended Current:	Not reported
Owner/Operator Address:	PO BOX 4453
Owner/Operator City,State,Zip:	HOUSTON, TX 77210
Owner/Operator Telephone:	281-874-2208
Owner/Operator Telephone Ext:	Not reported
Owner/Operator Fax:	Not reported
Owner/Operator Email:	Not reported
Owner/Operator Indicator:	Owner
Owner/Operator Name:	EQUILON ENTERPRISES LLC DBA SHELL OIL PR
Legal Status:	Private
Date Became Current:	20010302
Date Ended Current:	Not reported
Owner/Operator Address:	PO BOX 4453
Owner/Operator City,State,Zip:	HOUSTON, TX 77210
Owner/Operator Telephone:	281-874-2208
Owner/Operator Telephone Ext:	Not reported
Owner/Operator Fax:	Not reported
Owner/Operator Email:	Not reported
Owner/Operator Indicator:	Owner
Owner/Operator Name:	EQUILON ENTERPRISES LLC DBA SHELL OIL PR
Legal Status:	Private
Date Became Current:	Not reported
Date Ended Current:	Not reported
Owner/Operator Address:	PO BOX 4453
Owner/Operator City,State,Zip:	HOUSTON, TX 77210
Owner/Operator Telephone:	281-874-2208
Owner/Operator Telephone Ext:	Not reported
Owner/Operator Fax:	Not reported
Owner/Operator Email:	Not reported
Owner/Operator Indicator:	Operator
Owner/Operator Name:	EQUILION ENTERPRISES LLC DBA SHELL OIL P
Legal Status:	Private

SHELL STATION 120498 (Continued) **1000696920**

Date Became Current:	Not reported
Date Ended Current:	Not reported
Owner/Operator Address:	PO BOX 4453
Owner/Operator City,State,Zip:	HOUSTON, TX 77210
Owner/Operator Telephone:	206-255-9018
Owner/Operator Telephone Ext:	Not reported
Owner/Operator Fax:	Not reported
Owner/Operator Email:	Not reported

Owner/Operator Indicator:	Owner
Owner/Operator Name:	EQUILON ENTERPRISES LLC DBA SHELL OIL PR
Legal Status:	Private
Date Became Current:	Not reported
Date Ended Current:	Not reported
Owner/Operator Address:	PO BOX 4453
Owner/Operator City,State,Zip:	HOUSTON, TX 77210
Owner/Operator Telephone:	281-874-2224
Owner/Operator Telephone Ext:	Not reported
Owner/Operator Fax:	Not reported
Owner/Operator Email:	Not reported

Owner/Operator Indicator:	Operator
Owner/Operator Name:	EQUILION ENTERPRISES LLC DBA SHELL OIL P
Legal Status:	Private
Date Became Current:	Not reported
Date Ended Current:	Not reported
Owner/Operator Address:	PO BOX 4453
Owner/Operator City,State,Zip:	HOUSTON, TX 77210
Owner/Operator Telephone:	206-255-9018
Owner/Operator Telephone Ext:	Not reported
Owner/Operator Fax:	Not reported
Owner/Operator Email:	Not reported

Owner/Operator Indicator:	Owner
Owner/Operator Name:	EQUILON ENTERPRISES LLC DBA SHELL OIL PR
Legal Status:	Private
Date Became Current:	Not reported
Date Ended Current:	Not reported
Owner/Operator Address:	PO BOX 2099
Owner/Operator City,State,Zip:	HOUSTON, TX 77252
Owner/Operator Telephone:	281-874-2224
Owner/Operator Telephone Ext:	Not reported
Owner/Operator Fax:	Not reported
Owner/Operator Email:	Not reported

Owner/Operator Indicator:	Owner
Owner/Operator Name:	EQUILON ENTERPRISES LLC DBA SHELL OIL PR
Legal Status:	Private
Date Became Current:	19980801
Date Ended Current:	Not reported
Owner/Operator Address:	PO BOX 2099
Owner/Operator City,State,Zip:	HOUSTON, TX 77252-2099
Owner/Operator Telephone:	Not reported
Owner/Operator Telephone Ext:	Not reported
Owner/Operator Fax:	Not reported
Owner/Operator Email:	Not reported

SHELL STATION 120498 (Continued) **1000696920**

Owner/Operator Indicator:	Operator
Owner/Operator Name:	EQUILION ENTERPRISES LLC DBA SHELL OIL P
Legal Status:	Private
Date Became Current:	19960725
Date Ended Current:	Not reported
Owner/Operator Address:	12700 NORTHBOROUGH DR
Owner/Operator City,State,Zip:	HOUSTON, TX 77067-2058
Owner/Operator Telephone:	Not reported
Owner/Operator Telephone Ext:	Not reported
Owner/Operator Fax:	Not reported
Owner/Operator Email:	Not reported

Owner/Operator Indicator:	Owner
Owner/Operator Name:	EQUILON ENTERPRISES LLC DBA SHELL OIL PR
Legal Status:	Private
Date Became Current:	19980801
Date Ended Current:	Not reported
Owner/Operator Address:	PO BOX 2099
Owner/Operator City,State,Zip:	HOUSTON, TX 77252-2099
Owner/Operator Telephone:	Not reported
Owner/Operator Telephone Ext:	Not reported
Owner/Operator Fax:	Not reported
Owner/Operator Email:	Not reported

Owner/Operator Indicator:	Owner
Owner/Operator Name:	EQUILON ENTERPRISES LLC DBA SHELL OIL PR
Legal Status:	Private
Date Became Current:	19980801
Date Ended Current:	Not reported
Owner/Operator Address:	PO BOX 2099
Owner/Operator City,State,Zip:	HOUSTON, TX 77252-2099
Owner/Operator Telephone:	281-874-2224
Owner/Operator Telephone Ext:	Not reported
Owner/Operator Fax:	Not reported
Owner/Operator Email:	Not reported

Owner/Operator Indicator:	Operator
Owner/Operator Name:	EQUILION ENTERPRISES LLC DBA SHELL OIL P
Legal Status:	Private
Date Became Current:	Not reported
Date Ended Current:	Not reported
Owner/Operator Address:	PO BOX 4453
Owner/Operator City,State,Zip:	HOUSTON, TX 77210-4453
Owner/Operator Telephone:	425-827-0761
Owner/Operator Telephone Ext:	Not reported
Owner/Operator Fax:	Not reported
Owner/Operator Email:	Not reported

Owner/Operator Indicator:	Owner
Owner/Operator Name:	SHELL 120498
Legal Status:	Private
Date Became Current:	Not reported
Date Ended Current:	Not reported
Owner/Operator Address:	11102 BRIDGEPORT WAY TANK ONLY
Owner/Operator City,State,Zip:	TACOMA, WA 98499
Owner/Operator Telephone:	000-000-0000
Owner/Operator Telephone Ext:	Not reported

SHELL STATION 120498 (Continued) **1000696920**

Owner/Operator Fax:	Not reported
Owner/Operator Email:	Not reported
Owner/Operator Indicator:	Owner
Owner/Operator Name:	SHELL 120498
Legal Status:	Private
Date Became Current:	Not reported
Date Ended Current:	Not reported
Owner/Operator Address:	11102 BRIDGEPORT WAY TANK ONLY
Owner/Operator City,State,Zip:	TACOMA, WA 98499
Owner/Operator Telephone:	000-000-0000
Owner/Operator Telephone Ext:	Not reported
Owner/Operator Fax:	Not reported
Owner/Operator Email:	Not reported
Owner/Operator Indicator:	Owner
Owner/Operator Name:	EQUILON ENTERPRISES LLC DBA SHELL OIL PR
Legal Status:	Private
Date Became Current:	19980801
Date Ended Current:	Not reported
Owner/Operator Address:	PO BOX 4453
Owner/Operator City,State,Zip:	HOUSTON, TX 77210
Owner/Operator Telephone:	281-874-2208
Owner/Operator Telephone Ext:	Not reported
Owner/Operator Fax:	Not reported
Owner/Operator Email:	Not reported
Owner/Operator Indicator:	Owner
Owner/Operator Name:	EQUILON ENTERPRISES LLC DBA SHELL OIL PR
Legal Status:	Private
Date Became Current:	Not reported
Date Ended Current:	Not reported
Owner/Operator Address:	PO BOX 2099
Owner/Operator City,State,Zip:	HOUSTON, TX 77252
Owner/Operator Telephone:	281-874-2224
Owner/Operator Telephone Ext:	Not reported
Owner/Operator Fax:	Not reported
Owner/Operator Email:	Not reported
Owner/Operator Indicator:	Owner
Owner/Operator Name:	EQUILION ENTERPRISES LLC DBA SHELL OIL P
Legal Status:	Private
Date Became Current:	19960725
Date Ended Current:	Not reported
Owner/Operator Address:	PO BOX 4453
Owner/Operator City,State,Zip:	HOUSTON, TX 77210
Owner/Operator Telephone:	425-827-0761
Owner/Operator Telephone Ext:	Not reported
Owner/Operator Fax:	Not reported
Owner/Operator Email:	Not reported
Owner/Operator Indicator:	Operator
Owner/Operator Name:	EQUILION ENTERPRISES LLC DBA SHELL OIL P
Legal Status:	Private
Date Became Current:	Not reported
Date Ended Current:	Not reported
Owner/Operator Address:	PO BOX 4453

SHELL STATION 120498 (Continued) **1000696920**

Owner/Operator City,State,Zip:	HOUSTON, TX 77210
Owner/Operator Telephone:	425-827-0761
Owner/Operator Telephone Ext:	Not reported
Owner/Operator Fax:	Not reported
Owner/Operator Email:	Not reported

Owner/Operator Indicator:	Operator
Owner/Operator Name:	EQUILION ENTERPRISES LLC DBA SHELL OIL P
Legal Status:	Private
Date Became Current:	Not reported
Date Ended Current:	Not reported
Owner/Operator Address:	PO BOX 4453
Owner/Operator City,State,Zip:	HOUSTON, TX 77210
Owner/Operator Telephone:	425-827-0761
Owner/Operator Telephone Ext:	Not reported
Owner/Operator Fax:	Not reported
Owner/Operator Email:	Not reported

Owner/Operator Indicator:	Owner
Owner/Operator Name:	EQUILON ENTERPRISES LLC DBA SHELL OIL PR
Legal Status:	Private
Date Became Current:	Not reported
Date Ended Current:	Not reported
Owner/Operator Address:	PO BOX 4453
Owner/Operator City,State,Zip:	HOUSTON, TX 77210
Owner/Operator Telephone:	281-874-2224
Owner/Operator Telephone Ext:	Not reported
Owner/Operator Fax:	Not reported
Owner/Operator Email:	Not reported

Owner/Operator Indicator:	Owner
Owner/Operator Name:	EQUILON ENTERPRISES LLC DBA SHELL OIL PR
Legal Status:	Private
Date Became Current:	19980801
Date Ended Current:	Not reported
Owner/Operator Address:	PO BOX 2099
Owner/Operator City,State,Zip:	HOUSTON, TX 77252
Owner/Operator Telephone:	281-874-2224
Owner/Operator Telephone Ext:	Not reported
Owner/Operator Fax:	Not reported
Owner/Operator Email:	Not reported

Owner/Operator Indicator:	Operator
Owner/Operator Name:	EQUILION ENTERPRISES LLC DBA SHELL OIL P
Legal Status:	Private
Date Became Current:	Not reported
Date Ended Current:	Not reported
Owner/Operator Address:	12700 NORTHBOROUGH DR
Owner/Operator City,State,Zip:	HOUSTON, TX 77067
Owner/Operator Telephone:	281-874-2247
Owner/Operator Telephone Ext:	Not reported
Owner/Operator Fax:	Not reported
Owner/Operator Email:	Not reported

Owner/Operator Indicator:	Operator
Owner/Operator Name:	EQUILION ENTERPRISES LLC DBA SHELL OIL P
Legal Status:	Private

SHELL STATION 120498 (Continued) **1000696920**

Date Became Current:	Not reported
Date Ended Current:	Not reported
Owner/Operator Address:	12700 NORTHBOROUGH DR
Owner/Operator City,State,Zip:	HOUSTON, TX 77067
Owner/Operator Telephone:	281-874-2247
Owner/Operator Telephone Ext:	Not reported
Owner/Operator Fax:	Not reported
Owner/Operator Email:	Not reported

Owner/Operator Indicator:	Owner
Owner/Operator Name:	EQUILON ENTERPRISES LLC DBA SHELL OIL PR
Legal Status:	Private
Date Became Current:	19980801
Date Ended Current:	Not reported
Owner/Operator Address:	PO BOX 2099
Owner/Operator City,State,Zip:	HOUSTON, TX 77252
Owner/Operator Telephone:	281-874-2224
Owner/Operator Telephone Ext:	Not reported
Owner/Operator Fax:	Not reported
Owner/Operator Email:	Not reported

Owner/Operator Indicator:	Owner
Owner/Operator Name:	EQUILON ENTERPRISES LLC DBA SHELL OIL PR
Legal Status:	Private
Date Became Current:	Not reported
Date Ended Current:	Not reported
Owner/Operator Address:	PO BOX 2099
Owner/Operator City,State,Zip:	HOUSTON, TX 77252
Owner/Operator Telephone:	281-874-2224
Owner/Operator Telephone Ext:	Not reported
Owner/Operator Fax:	Not reported
Owner/Operator Email:	Not reported

Owner/Operator Indicator:	Owner
Owner/Operator Name:	EQUILON ENTERPRISES LLC DBA SHELL OIL PR
Legal Status:	Private
Date Became Current:	19980801
Date Ended Current:	Not reported
Owner/Operator Address:	PO BOX 4453
Owner/Operator City,State,Zip:	HOUSTON, TX 77210-4453
Owner/Operator Telephone:	Not reported
Owner/Operator Telephone Ext:	Not reported
Owner/Operator Fax:	Not reported
Owner/Operator Email:	Not reported

Historic Generators:

Receive Date:	20100127
Handler Name: SHELL STATION 120498	
Federal Waste Generator Description:	Conditionally Exempt Small Quantity Generator
State District Owner:	WA
Large Quantity Handler of Universal Waste:	No
Recognized Trader Importer:	No
Recognized Trader Exporter:	No
Spent Lead Acid Battery Importer:	No
Spent Lead Acid Battery Exporter:	No
Current Record:	No
Non Storage Recycler Activity:	Not reported

SHELL STATION 120498 (Continued) **1000696920**

Electronic Manifest Broker:	Not reported
Receive Date:	19990301
Handler Name: SHELL 120498	
Federal Waste Generator Description:	Not a generator, verified
State District Owner:	WA
Large Quantity Handler of Universal Waste:	No
Recognized Trader Importer:	No
Recognized Trader Exporter:	No
Spent Lead Acid Battery Importer:	No
Spent Lead Acid Battery Exporter:	No
Current Record:	No
Non Storage Recycler Activity:	Not reported
Electronic Manifest Broker:	Not reported
Receive Date:	20110727
Handler Name: SHELL STATION 120498	
Federal Waste Generator Description:	Not a generator, verified
State District Owner:	WA
Large Quantity Handler of Universal Waste:	No
Recognized Trader Importer:	No
Recognized Trader Exporter:	No
Spent Lead Acid Battery Importer:	No
Spent Lead Acid Battery Exporter:	No
Current Record:	No
Non Storage Recycler Activity:	Not reported
Electronic Manifest Broker:	Not reported
Receive Date:	20050227
Handler Name: SHELL STATION 120498	
Federal Waste Generator Description:	Not a generator, verified
State District Owner:	WA
Large Quantity Handler of Universal Waste:	No
Recognized Trader Importer:	No
Recognized Trader Exporter:	No
Spent Lead Acid Battery Importer:	No
Spent Lead Acid Battery Exporter:	No
Current Record:	No
Non Storage Recycler Activity:	Not reported
Electronic Manifest Broker:	Not reported
Receive Date:	20110728
Handler Name: SHELL STATION 120498	
Federal Waste Generator Description:	Not a generator, verified
State District Owner:	WA
Large Quantity Handler of Universal Waste:	No
Recognized Trader Importer:	No
Recognized Trader Exporter:	No
Spent Lead Acid Battery Importer:	No
Spent Lead Acid Battery Exporter:	No
Current Record:	Yes
Non Storage Recycler Activity:	Not reported
Electronic Manifest Broker:	Not reported
Receive Date:	19941231
Handler Name: SHELL 120498	
Federal Waste Generator Description:	Small Quantity Generator

SHELL STATION 120498 (Continued) **1000696920**

State District Owner:	WA
Large Quantity Handler of Universal Waste:	No
Recognized Trader Importer:	No
Recognized Trader Exporter:	No
Spent Lead Acid Battery Importer:	No
Spent Lead Acid Battery Exporter:	No
Current Record:	No
Non Storage Recycler Activity:	Not reported
Electronic Manifest Broker:	Not reported

Receive Date:	19960304
Handler Name: SHELL 120498	
Federal Waste Generator Description:	Conditionally Exempt Small Quantity Generator
State District Owner:	WA
Large Quantity Handler of Universal Waste:	No
Recognized Trader Importer:	No
Recognized Trader Exporter:	No
Spent Lead Acid Battery Importer:	No
Spent Lead Acid Battery Exporter:	No
Current Record:	No
Non Storage Recycler Activity:	Not reported
Electronic Manifest Broker:	Not reported

Receive Date:	19970228
Handler Name: SHELL 120498	
Federal Waste Generator Description:	Conditionally Exempt Small Quantity Generator
State District Owner:	WA
Large Quantity Handler of Universal Waste:	No
Recognized Trader Importer:	No
Recognized Trader Exporter:	No
Spent Lead Acid Battery Importer:	No
Spent Lead Acid Battery Exporter:	No
Current Record:	No
Non Storage Recycler Activity:	Not reported
Electronic Manifest Broker:	Not reported

Receive Date:	19980302
Handler Name: SHELL 120498	
Federal Waste Generator Description:	Not a generator, verified
State District Owner:	WA
Large Quantity Handler of Universal Waste:	No
Recognized Trader Importer:	No
Recognized Trader Exporter:	No
Spent Lead Acid Battery Importer:	No
Spent Lead Acid Battery Exporter:	No
Current Record:	No
Non Storage Recycler Activity:	Not reported
Electronic Manifest Broker:	Not reported

Receive Date:	19990301
Handler Name: SHELL 120498	
Federal Waste Generator Description:	Not a generator, verified
State District Owner:	WA
Large Quantity Handler of Universal Waste:	No
Recognized Trader Importer:	No
Recognized Trader Exporter:	No
Spent Lead Acid Battery Importer:	No

SHELL STATION 120498 (Continued) **1000696920**

Spent Lead Acid Battery Exporter:	No
Current Record:	No
Non Storage Recycler Activity:	Not reported
Electronic Manifest Broker:	Not reported

Receive Date:	20000307
Handler Name: SHELL 120498	
Federal Waste Generator Description:	Conditionally Exempt Small Quantity Generator
State District Owner:	WA
Large Quantity Handler of Universal Waste:	No
Recognized Trader Importer:	No
Recognized Trader Exporter:	No
Spent Lead Acid Battery Importer:	No
Spent Lead Acid Battery Exporter:	No
Current Record:	No
Non Storage Recycler Activity:	Not reported
Electronic Manifest Broker:	Not reported

Receive Date:	20010302
Handler Name: SHELL 120498	
Federal Waste Generator Description:	Not a generator, verified
State District Owner:	WA
Large Quantity Handler of Universal Waste:	No
Recognized Trader Importer:	No
Recognized Trader Exporter:	No
Spent Lead Acid Battery Importer:	No
Spent Lead Acid Battery Exporter:	No
Current Record:	No
Non Storage Recycler Activity:	Not reported
Electronic Manifest Broker:	Not reported

Receive Date:	20020301
Handler Name: SHELL 120498	
Federal Waste Generator Description:	Not a generator, verified
State District Owner:	WA
Large Quantity Handler of Universal Waste:	No
Recognized Trader Importer:	No
Recognized Trader Exporter:	No
Spent Lead Acid Battery Importer:	No
Spent Lead Acid Battery Exporter:	No
Current Record:	No
Non Storage Recycler Activity:	Not reported
Electronic Manifest Broker:	Not reported

Receive Date:	20030325
Handler Name: SHELL 120498	
Federal Waste Generator Description:	Not a generator, verified
State District Owner:	WA
Large Quantity Handler of Universal Waste:	No
Recognized Trader Importer:	No
Recognized Trader Exporter:	No
Spent Lead Acid Battery Importer:	No
Spent Lead Acid Battery Exporter:	No
Current Record:	No
Non Storage Recycler Activity:	Not reported
Electronic Manifest Broker:	Not reported

SHELL STATION 120498 (Continued) **1000696920**

Receive Date:	20040301
Handler Name: SHELL STATION 120498	
Federal Waste Generator Description:	Not a generator, verified
State District Owner:	WA
Large Quantity Handler of Universal Waste:	No
Recognized Trader Importer:	No
Recognized Trader Exporter:	No
Spent Lead Acid Battery Importer:	No
Spent Lead Acid Battery Exporter:	No
Current Record:	No
Non Storage Recycler Activity:	Not reported
Electronic Manifest Broker:	Not reported

Receive Date:	20050226
Handler Name: SHELL STATION 120498	
Federal Waste Generator Description:	Not a generator, verified
State District Owner:	WA
Large Quantity Handler of Universal Waste:	No
Recognized Trader Importer:	No
Recognized Trader Exporter:	No
Spent Lead Acid Battery Importer:	No
Spent Lead Acid Battery Exporter:	No
Current Record:	No
Non Storage Recycler Activity:	Not reported
Electronic Manifest Broker:	Not reported

Receive Date:	20051020
Handler Name: SHELL STATION 120498	
Federal Waste Generator Description:	Conditionally Exempt Small Quantity Generator
State District Owner:	WA
Large Quantity Handler of Universal Waste:	No
Recognized Trader Importer:	No
Recognized Trader Exporter:	No
Spent Lead Acid Battery Importer:	No
Spent Lead Acid Battery Exporter:	No
Current Record:	No
Non Storage Recycler Activity:	Not reported
Electronic Manifest Broker:	Not reported

Receive Date:	20060226
Handler Name: SHELL STATION 120498	
Federal Waste Generator Description:	Not a generator, verified
State District Owner:	WA
Large Quantity Handler of Universal Waste:	No
Recognized Trader Importer:	No
Recognized Trader Exporter:	No
Spent Lead Acid Battery Importer:	No
Spent Lead Acid Battery Exporter:	No
Current Record:	No
Non Storage Recycler Activity:	Not reported
Electronic Manifest Broker:	Not reported

Receive Date:	20070224
Handler Name: SHELL STATION 120498	
Federal Waste Generator Description:	Not a generator, verified
State District Owner:	WA
Large Quantity Handler of Universal Waste:	No

SHELL STATION 120498 (Continued) **1000696920**

Recognized Trader Importer:	No
Recognized Trader Exporter:	No
Spent Lead Acid Battery Importer:	No
Spent Lead Acid Battery Exporter:	No
Current Record:	No
Non Storage Recycler Activity:	Not reported
Electronic Manifest Broker:	Not reported

Receive Date:	20080303
Handler Name: SHELL STATION 120498	
Federal Waste Generator Description:	Not a generator, verified
State District Owner:	WA
Large Quantity Handler of Universal Waste:	No
Recognized Trader Importer:	No
Recognized Trader Exporter:	No
Spent Lead Acid Battery Importer:	No
Spent Lead Acid Battery Exporter:	No
Current Record:	No
Non Storage Recycler Activity:	Not reported
Electronic Manifest Broker:	Not reported

Receive Date:	20090305
Handler Name: SHELL STATION 120498	
Federal Waste Generator Description:	Large Quantity Generator
State District Owner:	WA
Large Quantity Handler of Universal Waste:	No
Recognized Trader Importer:	No
Recognized Trader Exporter:	No
Spent Lead Acid Battery Importer:	No
Spent Lead Acid Battery Exporter:	No
Current Record:	No
Non Storage Recycler Activity:	Not reported
Electronic Manifest Broker:	Not reported

Receive Date:	20100127
Handler Name: SHELL STATION 120498	
Federal Waste Generator Description:	Conditionally Exempt Small Quantity Generator
State District Owner:	WA
Large Quantity Handler of Universal Waste:	No
Recognized Trader Importer:	No
Recognized Trader Exporter:	No
Spent Lead Acid Battery Importer:	No
Spent Lead Acid Battery Exporter:	No
Current Record:	No
Non Storage Recycler Activity:	Not reported
Electronic Manifest Broker:	Not reported

Receive Date:	20110214
Handler Name: SHELL STATION 120498	
Federal Waste Generator Description:	Not a generator, verified
State District Owner:	WA
Large Quantity Handler of Universal Waste:	No
Recognized Trader Importer:	No
Recognized Trader Exporter:	No
Spent Lead Acid Battery Importer:	No
Spent Lead Acid Battery Exporter:	No
Current Record:	No

SHELL STATION 120498 (Continued) **1000696920**

Non Storage Recycler Activity: Not reported
Electronic Manifest Broker: Not reported

Receive Date: 20110727
Handler Name: SHELL STATION 120498
Federal Waste Generator Description: Not a generator, verified
State District Owner: WA
Large Quantity Handler of Universal Waste: No
Recognized Trader Importer: No
Recognized Trader Exporter: No
Spent Lead Acid Battery Importer: No
Spent Lead Acid Battery Exporter: No
Current Record: No
Non Storage Recycler Activity: Not reported
Electronic Manifest Broker: Not reported

Receive Date: 20041231
Handler Name: SHELL STATION 120498
Federal Waste Generator Description: Not a generator, verified
State District Owner: WA
Large Quantity Handler of Universal Waste: No
Recognized Trader Importer: No
Recognized Trader Exporter: No
Spent Lead Acid Battery Importer: No
Spent Lead Acid Battery Exporter: No
Current Record: No
Non Storage Recycler Activity: Not reported
Electronic Manifest Broker: Not reported

Receive Date: 20051231
Handler Name: SHELL STATION 120498
Federal Waste Generator Description: Not a generator, verified
State District Owner: WA
Large Quantity Handler of Universal Waste: No
Recognized Trader Importer: No
Recognized Trader Exporter: No
Spent Lead Acid Battery Importer: No
Spent Lead Acid Battery Exporter: No
Current Record: No
Non Storage Recycler Activity: Not reported
Electronic Manifest Broker: Not reported

Receive Date: 20081231
Handler Name: SHELL STATION 120498
Federal Waste Generator Description: Not a generator, verified
State District Owner: WA
Large Quantity Handler of Universal Waste: No
Recognized Trader Importer: No
Recognized Trader Exporter: No
Spent Lead Acid Battery Importer: No
Spent Lead Acid Battery Exporter: No
Current Record: No
Non Storage Recycler Activity: Not reported
Electronic Manifest Broker: Not reported

List of NAICS Codes and Descriptions:
NAICS Code: 44711

SHELL STATION 120498 (Continued) **1000696920**

NAICS Description: GASOLINE STATIONS WITH CONVENIENCE STORES

NAICS Code: 447110
NAICS Description: GASOLINE STATIONS WITH CONVENIENCE STORES

Facility Has Received Notices of Violations:
Violations: No Violations Found

Evaluation Action Summary:
Evaluations: No Evaluations Found

FINDS:
Registry ID: 110070753823

Click Here:

Environmental Interest/Information System:
HAZARDOUS WASTE BIENNIAL REPORTER
Registry ID: 110005374950

Click Here:

Environmental Interest/Information System:
Washington Facility / Site Identification System (WA-FSIS) provides a means to query and display data maintained by the Washington Department of Ecology. This system contains key information for each facility/site that is currently, or has been, of interest to the Air Quality, Dam Safety, Hazardous Waste, Toxics Cleanup, and Water Quality Programs.
RCRAInfo is a national information system that supports the Resource Conservation and Recovery Act (RCRA) program through the tracking of events and activities related to facilities that generate, transport, and treat, store, or dispose of hazardous waste. RCRAInfo allows RCRA program staff to track the notification, permit, compliance, and corrective action activities required under RCRA.

Click this hyperlink while viewing on your computer to access additional FINDS: detail in the EDR Site Report.

ECHO:
Envid: 1000696920
Registry ID: 110005374950
DFR URL: http://echo.epa.gov/detailed-facility-report?fid=110005374950
Name: SHELL STATION 120498
Address: 11102 BRIDGEPORT WAY TANK ONLY
City,State,Zip: TACOMA, WA 98499

WA MANIFEST:
Name: SHELL STATION 120498
Address: 11102 BRIDGEPORT WAY TANK ONLY
City,State,Zip: TACOMA, WA 98499
Facility Address 2: Not reported
Facility ID: 65912219
EPA ID: WAD988505566
NAICS: 447110
State Waste Code Desc: Not reported

SHELL STATION 120498 (Continued) **1000696920**

Federal Waste Code Desc:	Not reported
Form Comm:	Not reported
Data Year:	2010
Permit by Rule:	False
Mailing Address 2:	NOB 300G04 - RACHEL HULL
Treatment by Generator:	False
Mixed Radioactive Waste:	False
Importer of Hazardous Waste:	False
Immediate Recycler:	False
Treatment/Storage/Disposal/Recycling Facility:	False
Generator of Dangerous Fuel Waste:	False
Generator Marketing to Burner:	False
Other Marketers (i.e., blender, distributor, etc.):	False
Utility Boiler Burner:	False
Industry Boiler Burner:	False
Industrial Furnace:	False
Smelter Defferal:	False
Universal Waste:	Not reported
Off-Specification:	Not reported
LN Address 2:	NOB #300G04
Tax Reg #:	409019185
Business Type:	GASOLINE SERVICE STATION
Mail Name:	Shell Oil Products US
Mailing Address:	12700 NORTHBOROUGH DR
Mailing City,State,Zip:	HOUSTON, TX 77067-2508
Legal Organization Name:	Equilon Enterprises LLC dba Shell Oil Pr
Legal Organization Type:	Private
Legal Contact:	Not reported
Legal Address:	PO BOX 2099
Legal Address 2:	NOB 300G04
Legal City,State,Zip:	HOUSTON, TX 77252-2099
Legal Phone Number:	281-874-2224
Legal Effective Date:	08/01/1998
Land Organization Name:	Equilon Enterprises LLC dba Shell Oil Pr
Land Organization Type:	Private
Land Contact:	Not reported
Land Address:	PO Box 2099
Land City,State,Zip:	HOUSTON, TX 77252-2099
Land Phone Number:	281-874-2224
Operator Organization Name:	Equilion Enterprises LLC dba Shell Oil P
Operator Organization Type:	Private
Operator:	Not reported
Operator Address:	12700 NORTHBOROUGH DR
Operator Address 2:	300F08
Operator City,State,Zip:	HOUSTON, TX 77067-2058
Operator Phone Number:	281-874-2247
Operator Effective Date:	07/25/1996
Site Contact:	RAY E WALDING
Site Contact Address:	12700 NORTHBOROUGH DR
Contact City,State,Zip:	HOUSTON, TX 77067-2058
Site Contact Phone Number:	281-874-2247
Site Contact Email:	RAY.WALDING@SHELL.COM
Gen Status Code:	XQG
Monthly Generation:	False
Batch Generation:	False
One Time Generation:	False
Transport Own Waste:	False

SHELL STATION 120498 (Continued) **1000696920**

Tranports Other Waste:		False
Recycler Onsite:		False
Transfer Facility:		False
Other Exemption:		Not reported
UW Battery Gen:		False
Used Oil Transporter:		False
Used Oil Transfer Facility:		False
Used Oil Processor:		False
Used Oil Refiner:		False
Used Oil Fuel Marketer Directs Shipments:		False
Used Oil Fuel Marketer Meets Specs:		False
Site Contact Address 2:		300F08
SIC Code:		Not reported
CRK Number:		Not reported
Active:		Not reported
CAS Number:		Not reported
Chemical Name:		Not reported
EHS:		Not reported
EHS CAS Number:		Not reported
EHS Name:		Not reported
Name:		SHELL STATION 120498
Address:		11102 BRIDGEPORT WAY TANK ONLY
City,State,Zip:		TACOMA, WA 98499
Facility Address 2:		Not reported
Facility ID:		65912219
EPA ID:		WAD988505566
NAICS:		447110
State Waste Code Desc:		Not reported
Federal Waste Code Desc:	D001	
Form Comm:		Not reported
Data Year:		2009
Permit by Rule:		False
Mailing Address 2:		NOB 300G04 - RACHEL HULL
Treatment by Generator:		False
Mixed Radioactive Waste:		False
Importer of Hazardous Waste:		False
Immediate Recycler:		False
Treatment/Storage/Disposal/Recycling Facility:		False
Generator of Dangerous Fuel Waste:		False
Generator Marketing to Burner:		False
Other Marketers (i.e., blender, distributor, etc.):		False
Utility Boiler Burner:		False
Industry Boiler Burner:		False
Industrial Furnace:		False
Smelter Defferal:		False
Universal Waste:		Not reported
Off-Specification:		Not reported
LN Address 2:		NOB #300G04
Tax Reg #:		409019185
Business Type:		GASOLINE SERVICE STATION
Mail Name:		Shell Oil Products US
Mailing Address:		12700 NORTHBOROUGH DR
Mailing City,State,Zip:		HOUSTON, TX 77067-2508
Legal Organization Name:		Equilon Enterprises LLC dba Shell Oil Pr
Legal Organization Type:		Private
Legal Contact:		Not reported

SHELL STATION 120498 (Continued) **1000696920**

Legal Address:	PO BOX 2099
Legal Address 2:	NOB 300G04
Legal City,State,Zip:	HOUSTON, TX 77252-2099
Legal Phone Number:	281-874-2224
Legal Effective Date:	08/01/1998
Land Organization Name:	Equilon Enterprises LLC dba Shell Oil Pr
Land Organization Type:	Private
Land Contact:	Not reported
Land Address:	PO Box 2099
Land City,State,Zip:	HOUSTON, TX 77252-2099
Land Phone Number:	281-874-2224
Operator Organization Name:	Equilion Enterprises LLC dba Shell Oil P
Operator Organization Type:	Private
Operator:	Not reported
Operator Address:	12700 NORTHBOROUGH DR
Operator Address 2:	300F08
Operator City,State,Zip:	HOUSTON, TX 77067-2058
Operator Phone Number:	281-874-2247
Operator Effective Date:	07/25/1996
Site Contact:	RAY E WALDING
Site Contact Address:	12700 NORTHBOROUGH DR
Contact City,State,Zip:	HOUSTON, TX 77067-2058
Site Contact Phone Number:	281-874-2247
Site Contact Email:	RAY.WALDING@SHELL.COM
Gen Status Code:	SQG
Monthly Generation:	False
Batch Generation:	True
One Time Generation:	False
Transport Own Waste:	False
Tranports Other Waste:	False
Recycler Onsite:	False
Transfer Facility:	False
Other Exemption:	Not reported
UW Battery Gen:	False
Used Oil Transporter:	False
Used Oil Transfer Facility:	False
Used Oil Processor:	False
Used Oil Refiner:	False
Used Oil Fuel Marketer Directs Shipments:	False
Used Oil Fuel Marketer Meets Specs:	False
Site Contact Address 2:	300F08
SIC Code:	Not reported
CRK Number:	Not reported
Active:	Not reported
CAS Number:	Not reported
Chemical Name:	Not reported
EHS:	Not reported
EHS CAS Number:	Not reported
EHS Name:	Not reported

Name:	SHELL STATION 120498
Address:	11102 BRIDGEPORT WAY TANK ONLY
City,State,Zip:	TACOMA, WA 98499
Facility Address 2:	Not reported
Facility ID:	65912219
EPA ID:	WAD988505566
NAICS:	447110

SHELL STATION 120498 (Continued) **1000696920**

State Waste Code Desc:	Not reported
Federal Waste Code Desc:	D001, D018
Form Comm:	Not reported
Data Year:	2008
Permit by Rule:	False
Mailing Address 2:	NOB 300G04 - RACHEL HULL
Treatment by Generator:	False
Mixed Radioactive Waste:	False
Importer of Hazardous Waste:	False
Immediate Recycler:	False
Treatment/Storage/Disposal/Recycling Facility:	False
Generator of Dangerous Fuel Waste:	False
Generator Marketing to Burner:	False
Other Marketers (i.e., blender, distributor, etc.):	False
Utility Boiler Burner:	False
Industry Boiler Burner:	False
Industrial Furnace:	False
Smelter Defferal:	False
Universal Waste:	Not reported
Off-Specification:	Not reported
LN Address 2:	NOB #300G04
Tax Reg #:	409019185
Business Type:	GASOLINE SERVICE STATION
Mail Name:	Shell Oil Products US
Mailing Address:	12700 NORTHBOROUGH DR
Mailing City,State,Zip:	HOUSTON, TX 77067-2508
Legal Organization Name:	Equilon Enterprises LLC dba Shell Oil Pr
Legal Organization Type:	Private
Legal Contact:	Not reported
Legal Address:	PO BOX 2099
Legal Address 2:	NOB 300G04
Legal City,State,Zip:	HOUSTON, TX 77252-2099
Legal Phone Number:	281-874-2224
Legal Effective Date:	08/01/1998
Land Organization Name:	Equilon Enterprises LLC dba Shell Oil Pr
Land Organization Type:	Private
Land Contact:	Not reported
Land Address:	PO Box 2099
Land City,State,Zip:	HOUSTON, TX 77252-2099
Land Phone Number:	281-874-2224
Operator Organization Name:	Equilion Enterprises LLC dba Shell Oil P
Operator Organization Type:	Private
Operator:	Not reported
Operator Address:	12700 NORTHBOROUGH DR
Operator Address 2:	300F08
Operator City,State,Zip:	HOUSTON, TX 77067-2058
Operator Phone Number:	281-874-2247
Operator Effective Date:	07/25/1996
Site Contact:	RAY E WALDING
Site Contact Address:	12700 NORTHBOROUGH DR
Contact City,State,Zip:	HOUSTON, TX 77067-2058
Site Contact Phone Number:	281-874-2247
Site Contact Email:	RAY.WALDING@SHELL.COM
Gen Status Code:	LQG
Monthly Generation:	False
Batch Generation:	False
One Time Generation:	False

SHELL STATION 120498 (Continued) **1000696920**

Transport Own Waste:	False
Tranports Other Waste:	False
Recycler Onsite:	False
Transfer Facility:	False
Other Exemption:	Not reported
UW Battery Gen:	False
Used Oil Transporter:	False
Used Oil Transfer Facility:	False
Used Oil Processor:	False
Used Oil Refiner:	False
Used Oil Fuel Marketer Directs Shipments:	False
Used Oil Fuel Marketer Meets Specs:	False
Site Contact Address 2:	300F08
SIC Code:	Not reported
CRK Number:	Not reported
Active:	Not reported
CAS Number:	Not reported
Chemical Name:	Not reported
EHS:	Not reported
EHS CAS Number:	Not reported
EHS Name:	Not reported

Waste Stream Generated:

Waste Managed Off Site:	Y
State Only Waste Code 1:	Not reported
State Only Waste Code 2:	Not reported
Report Managed On Site:	0
KG Managed On Site:	0
Generator Treatment Code:	Not reported
Permit By Rule Code:	Not reported
WCDE Residence Code:	Not reported
WCDH Origin Code:	1
WCDE On Site Code:	Not reported
WCDB Code:	W113
Description:	RINSATE - GASOLINE
CORb Sequence Number:	117976
Sequence Number:	2003788
Mixed Radioactive Flag:	False
Designation Code:	D
Reported Quanity:	4128.3000000000002
Quanity Unit:	LB
Kilograms Quanity:	1872.5969122086672
Density Number:	0
Density Quanity:	Not reported

Shipments Send:

CORB Waste Sequence Number:	117976
Waste Sequence Number:	2003788
Sequence Number:	954727
Shipment Date:	9/23/2008
Mainfest Document ID:	003618388JJK
Reported Quanity:	4128.3
Unit of Measure:	LB
Kilograms Quanity:	1872.59691220867
Receiving EPAID:	WAD991281767

SHELL STATION 120498 (Continued) **1000696920**

Waste Stream Off Site Mgmt:

Waste CORB Sequence Number:	117976
Waste Sequence Number:	2003788
Sequence Number:	487574
Received EPAID:	WAD991281767
Managed Quanity:	4128.3000000000002
Kilogram Quanity:	1872.5969122086672
Recycled Percentage:	0
Waste Management System Code:	H061

Waste Stream EPA Code:

CORB Waste Sequence Number:	117976
Waste Sequence Number:	2003788
Sequence Number:	4281805
WCDA Code:	D018
Waste Sequence Number:	2003788
Sequence Number:	4281804
WCDA Code:	D001

Waste Stream Source Code:

CORB Waste Sequence Number:	117976
Waste Sequence Number:	2003788
Sequence Number:	1
WCDD Code:	G13

Name:	SHELL STATION 120498
Address:	11102 BRIDGEPORT WAY TANK ONLY
City,State,Zip:	TACOMA, WA 98499
Facility Address 2:	Not reported
Facility ID:	65912219
EPA ID:	WAD988505566
NAICS:	447110
State Waste Code Desc:	Not reported
Federal Waste Code Desc:	Not reported
Form Comm:	NO RCRA WASTE GENERATED IN 2007.NO RCRA HAZARDOUS WASTE GENE 2005.
Data Year:	Not reported
Permit by Rule:	F
Mailing Address 2:	NOB 300G04 - RACHEL HULL
Treatment by Generator:	F
Mixed Radioactive Waste:	F
Importer of Hazardous Waste:	F
Immediate Recycler:	F
Treatment/Storage/Disposal/Recycling Facility:	F
Generator of Dangerous Fuel Waste:	F
Generator Marketing to Burner:	F
Other Marketers (i.e., blender, distributor, etc.):	F
Utility Boiler Burner:	F
Industry Boiler Burner:	F
Industrial Furnace:	F
Smelter Defferal:	F
Universal Waste:	Not reported
Off-Specification:	Not reported
LN Address 2:	NOB #300G04

SHELL STATION 120498 (Continued) **1000696920**

Tax Reg #:	409019185
Business Type:	GASOLINE SERVICE STATION
Mail Name:	Shell Oil Products US
Mailing Address:	12700 NORTHBOROUGH DR
Mailing City,State,Zip:	HOUSTON, TX 77067-2508
Legal Organization Name:	Equilon Enterprises LLC dba Shell Oil Pr
Legal Organization Type:	Private
Legal Contact:	Not reported
Legal Address:	PO BOX 2099
Legal Address 2:	NOB 300G04
Legal City,State,Zip:	HOUSTON, TX 77252-2099
Legal Phone Number:	281-874-2224
Legal Effective Date:	08/01/1998
Land Organization Name:	Equilon Enterprises LLC dba Shell Oil Pr
Land Organization Type:	Private
Land Contact:	Not reported
Land Address:	PO Box 2099
Land City,State,Zip:	HOUSTON, TX 77252-2099
Land Phone Number:	281-874-2224
Operator Organization Name:	Equilion Enterprises LLC dba Shell Oil P
Operator Organization Type:	Private
Operator:	Not reported
Operator Address:	12700 NORTHBOROUGH DR
Operator Address 2:	300F08
Operator City,State,Zip:	HOUSTON, TX 77067-2058
Operator Phone Number:	281-874-2247
Operator Effective Date:	07/25/1996
Site Contact:	RAY E WALDING
Site Contact Address:	12700 NORTHBOROUGH DR
Contact City,State,Zip:	HOUSTON, TX 77067-2058
Site Contact Phone Number:	281-874-2247
Site Contact Email:	RAY.WALDING@SHELL.COM
Gen Status Code:	XQG
Monthly Generation:	F
Batch Generation:	F
One Time Generation:	F
Transport Own Waste:	F
Tranports Other Waste:	F
Recycler Onsite:	F
Transfer Facility:	F
Other Exemption:	Not reported
UW Battery Gen:	F
Used Oil Transporter:	F
Used Oil Transfer Facility:	F
Used Oil Processor:	F
Used Oil Refiner:	F
Used Oil Fuel Marketer Directs Shipments:	F
Used Oil Fuel Marketer Meets Specs:	F
Site Contact Address 2:	300F08
SIC Code:	Not reported
CRK Number:	Not reported
Active:	Not reported
CAS Number:	Not reported
Chemical Name:	Not reported
EHS:	Not reported
EHS CAS Number:	Not reported
EHS Name:	Not reported

SHELL STATION 120498 (Continued) **1000696920**

Name:	SHELL STATION 120498
Address:	11102 BRIDGEPORT WAY TANK ONLY
City,State,Zip:	TACOMA, WA 98499
Facility Address 2:	Not reported
Facility ID:	65912219
EPA ID:	WAD988505566
NAICS:	447110
State Waste Code Desc:	Not reported
Federal Waste Code Desc:	Not reported
Form Comm:	NO RCRA WASTE GENERATED IN 2007.NO RCRA HAZARDOUS WASTE GENE 2005.
Data Year:	Not reported
Permit by Rule:	FALSE
Mailing Address 2:	NOB 300G04 - RACHEL HULL
Treatment by Generator:	FALSE
Mixed Radioactive Waste:	FALSE
Importer of Hazardous Waste:	FALSE
Immediate Recycler:	FALSE
Treatment/Storage/Disposal/Recycling Facility:	FALSE
Generator of Dangerous Fuel Waste:	FALSE
Generator Marketing to Burner:	FALSE
Other Marketers (i.e., blender, distributor, etc.):	FALSE
Utility Boiler Burner:	FALSE
Industry Boiler Burner:	FALSE
Industrial Furnace:	FALSE
Smelter Defferal:	FALSE
Universal Waste:	Not reported
Off-Specification:	Not reported
LN Address 2:	NOB #300G04
Tax Reg #:	409019185
Business Type:	GASOLINE SERVICE STATION
Mail Name:	Shell Oil Products US
Mailing Address:	12700 NORTHBOROUGH DR
Mailing City,State,Zip:	HOUSTON, TX 77067-2508
Legal Organization Name:	Equilon Enterprises LLC dba Shell Oil Pr
Legal Organization Type:	Private
Legal Contact:	Not reported
Legal Address:	PO BOX 2099
Legal Address 2:	NOB 300G04
Legal City,State,Zip:	HOUSTON, TX 77252-2099
Legal Phone Number:	281-874-2224
Legal Effective Date:	08/01/1998
Land Organization Name:	Equilon Enterprises LLC dba Shell Oil Pr
Land Organization Type:	Private
Land Contact:	Not reported
Land Address:	PO Box 2099
Land City,State,Zip:	HOUSTON, TX 77252-2099
Land Phone Number:	281-874-2224
Operator Organization Name:	Equilion Enterprises LLC dba Shell Oil P
Operator Organization Type:	Private
Operator:	Not reported
Operator Address:	12700 NORTHBOROUGH DR
Operator Address 2:	300F07
Operator City,State,Zip:	HOUSTON, TX 77067-2058
Operator Phone Number:	281-874-2238
Operator Effective Date:	07/25/1996
Site Contact:	DON F WISDOM

SHELL STATION 120498 (Continued) **1000696920**

Site Contact Address:	12700 NORTHBOROUGH DR
Contact City,State,Zip:	HOUSTON, TX 77067-2058
Site Contact Phone Number:	281-874-2238
Site Contact Email:	DON.F.WISDOM@SHELL.COM
Gen Status Code:	XQG
Monthly Generation:	FALSE
Batch Generation:	FALSE
One Time Generation:	FALSE
Transport Own Waste:	FALSE
Tranports Other Waste:	FALSE
Recycler Onsite:	FALSE
Transfer Facility:	FALSE
Other Exemption:	Not reported
UW Battery Gen:	FALSE
Used Oil Transporter:	FALSE
Used Oil Transfer Facility:	FALSE
Used Oil Processor:	FALSE
Used Oil Refiner:	FALSE
Used Oil Fuel Marketer Directs Shipments:	FALSE
Used Oil Fuel Marketer Meets Specs:	FALSE
Site Contact Address 2:	300F07
SIC Code:	Not reported
CRK Number:	Not reported
Active:	Not reported
CAS Number:	Not reported
Chemical Name:	Not reported
EHS:	Not reported
EHS CAS Number:	Not reported
EHS Name:	Not reported
Name:	SHELL STATION 120498
Address:	11102 BRIDGEPORT WAY TANK ONLY
City,State,Zip:	TACOMA, WA 98499
Facility Address 2:	Not reported
Facility ID:	65912219
EPA ID:	WAD988505566
NAICS:	447110
State Waste Code Desc:	Not reported
Federal Waste Code Desc:	Not reported
Form Comm:	NO RCRA WASTE GENERATED IN 2007.NO RCRA HAZARDOUS WASTE GENE 2005.
Data Year:	Not reported
Permit by Rule:	No
Mailing Address 2:	NOB 300G03 - RACHEL WILLIAMSON
Treatment by Generator:	No
Mixed Radioactive Waste:	No
Importer of Hazardous Waste:	No
Immediate Recycler:	No
Treatment/Storage/Disposal/Recycling Facility:	No
Generator of Dangerous Fuel Waste:	No
Generator Marketing to Burner:	No
Other Marketers (i.e., blender, distributor, etc.):	No
Utility Boiler Burner:	No
Industry Boiler Burner:	No
Industrial Furnace:	No
Smelter Defferal:	No
Universal Waste:	Not reported

SHELL STATION 120498 (Continued) **1000696920**

Off-Specification:	Not reported
LN Address 2:	NOB #300G03
Tax Reg #:	409019185
Business Type:	GASOLINE SERVICE STATION
Mail Name:	Shell Oil Products US
Mailing Address:	12700 NORTHBOROUGH DR
Mailing City,State,Zip:	HOUSTON, TX 77067-2508
Legal Organization Name:	Equilon Enterprises LLC dba Shell Oil Pr
Legal Organization Type:	Private
Legal Contact:	Not reported
Legal Address:	PO BOX 2099
Legal Address 2:	NOB 300G03
Legal City,State,Zip:	HOUSTON, TX 77252-2099
Legal Phone Number:	281-874-2224
Legal Effective Date:	08/01/1998
Land Organization Name:	Equilon Enterprises LLC dba Shell Oil Pr
Land Organization Type:	Private
Land Contact:	Not reported
Land Address:	PO Box 2099
Land City,State,Zip:	HOUSTON, TX 77252-2099
Land Phone Number:	281-874-2224
Operator Organization Name:	Equilion Enterprises LLC dba Shell Oil P
Operator Organization Type:	Private
Operator:	Not reported
Operator Address:	12700 NORTHBOROUGH DR
Operator Address 2:	300F07
Operator City,State,Zip:	HOUSTON, TX 77067-2058
Operator Phone Number:	281-874-2238
Operator Effective Date:	07/25/1996
Site Contact:	DON F WISDOM
Site Contact Address:	12700 NORTHBOROUGH DR
Contact City,State,Zip:	HOUSTON, TX 77067-2058
Site Contact Phone Number:	281-874-2238
Site Contact Email:	DON.F.WISDOM@SHELL.COM
Gen Status Code:	XQG
Monthly Generation:	No
Batch Generation:	No
One Time Generation:	No
Transport Own Waste:	No
Tranports Other Waste:	No
Recycler Onsite:	No
Transfer Facility:	No
Other Exemption:	Not reported
UW Battery Gen:	No
Used Oil Transporter:	No
Used Oil Transfer Facility:	No
Used Oil Processor:	No
Used Oil Refiner:	No
Used Oil Fuel Marketer Directs Shipments:	No
Used Oil Fuel Marketer Meets Specs:	No
Site Contact Address 2:	300F07
SIC Code:	Not reported
CRK Number:	Not reported
Active:	Not reported
CAS Number:	Not reported
Chemical Name:	Not reported
EHS:	Not reported

SHELL STATION 120498 (Continued) **1000696920**

EHS CAS Number: Not reported
EHS Name: Not reported

L47 NW 1/4-1/2 0.275 mi. 1453 ft. | **SCHUCKS AUTO SUPPLY**
10915 BRIDGEPORT WAY SW
LAKEWOOD, WA 98499
Site 1 of 2 in cluster L

ALLSITES **S109824436**
N/A

Relative: Lower
Actual: 263 ft.

ALLSITES:

Name:	SCHUCKS AUTO SUPPLY
Facility Id:	18018
Interaction:	78181
Interaction 1:	I
Interaction 2:	LSC
Ecology Program:	HAZWASTE
Program Data:	LSC
Facility Alt.:	Schucks Auto Supply
Program ID:	Not reported
Date Interaction:	2009-06-27 00:00:00
Date Interaction 3:	Local Source Cntrl 7/09-3
Latitude:	47.155240833999997
Longitude:	-122.503920765

M48 SSW 1/4-1/2 0.276 mi. 1459 ft. | **FLYING B 18**
11747 PACIFIC HWY SW
LAKEWOOD, WA 98499
Site 1 of 2 in cluster M

CSCSL ALLSITES **S108653803**
N/A

Relative: Lower
Actual: 276 ft.

CSCSL:

Name:	FLYING B 18
Address:	11747 PACIFIC HWY SW
City,State,Zip:	LAKEWOOD, WA 98499
Facility ID:	89666788
Region:	Southwest
Lat/Long:	47.1505 / -122.50223
Clean Up Siteid:	11476
Site Status:	Awaiting Cleanup
Contaminant Name:	Petroleum-Gasoline
Alternate Site Names:	Not reported
Site Rank:	Not reported
Has Institutional Control:	Not reported
Past VCP:	Not reported
Current VCP:	Not reported
Ground Water:	Not reported
Surface Water:	Not reported
Soil:	Suspected
Sediment:	Not reported
Air:	Not reported
Bedrock:	Not reported
Responsible Unit:	Southwest

FLYING B 18 (Continued) **S108653803**

ALLSITES:

Name:	FLYING B 18
Facility Id:	89666788

Interaction:	70924
Interaction 1:	A
Interaction 2:	ENFORFNL
Ecology Program:	TOXICS
Program Data:	DMS
Facility Alt.:	Not reported
Program ID:	Not reported
Date Interaction:	2009-02-20 00:00:00
Date Interaction 3:	Enforcement Final
Latitude:	47.150494586999997
Longitude:	-122.50222540999999

Interaction:	95660
Interaction 1:	A
Interaction 2:	SCS
Ecology Program:	TOXICS
Program Data:	ISIS
Facility Alt.:	FLYING B 18
Program ID:	Not reported
Date Interaction:	2010-05-07 00:00:00
Date Interaction 3:	State Cleanup Site
Latitude:	47.150494586999997
Longitude:	-122.50222540999999

L49 **CAR WASH ENTERPRISES CWE TACOMA BRIDGE** **UST** **1000838817**
NW **10913 BRIDGEPORT WAY** **ALLSITES** **WAD988516217**
1/4-1/2 **TACOMA, WA 98499** **RCRA NonGen / NLR**
0.299 mi. **FINDS**
1577 ft. **Site 2 of 2 in cluster L** **ECHO**

Relative:
Lower

Actual:
263 ft.

UST:

Name:	BROWN BEAR CAR WASH TACOMA
Address:	10913 BRIDGEPORT WAY
City:	TACOMA
Zip:	98499
Facility ID:	75522726
Site Id:	7967
Decimal Latitude:	47.1582065959
Decimal Longitude:	-122.504097274

Tank Name:	1
Tag Number:	Not reported
Tank Status:	Removed
Tank Status Date:	08/06/1996
Tank Install Date:	06/06/1971
Tank Closure Date:	Not reported
Capacity Range:	5,000 to 9,999 Gallons
Tank Permit Expiration Date:	Not reported
Tank Upgrade Date:	Not reported
Tank Spill Prevention:	None
Tank Overfill Prevention:	None

CAR WASH ENTERPRISES CWE TACOMA BRIDGE (Continued) **1000838817**

Tank Material:	Not reported
Tank Construction:	Single Wall Tank
Tank Tightness Test:	Not reported
Tank Corrosion Protection:	None
Tank Manifold:	Not reported
Tank Release Detection:	Manual Inventory Control (daily)
Tank SFC Type:	Not reported
Pipe Material:	Not reported
Pipe Construction:	Single Wall Pipe
Pipe Primary Release Detection:	Not reported
Pipe Second Release Detection:	Not reported
Pipe Corrosion Protection:	None
Pipe Pumping System:	Pressurized System
Responsible Unit:	Southwest
Dispencer/Pump SFC Type:	Not reported
Region:	Southwest
Is Active:	No
Actual Capacity:	5000
Pipe Install Date:	Not reported
Turbine Sump Construction:	Not reported
Compart Number:	1
Stored Substance:	Leaded Gasoline
Used Substance:	Motor Fuel for Vehicles
Compart Capacity:	5000

Name:	BROWN BEAR CAR WASH TACOMA
Address:	10913 BRIDGEPORT WAY
City:	TACOMA
Zip:	98499

Tank Name:	2
Tag Number:	Not reported
Tank Status:	Removed
Tank Status Date:	08/06/1996
Tank Install Date:	06/06/1971
Tank Closure Date:	Not reported
Capacity Range:	10,000 to 19,999 Gallons
Tank Permit Expiration Date:	Not reported
Tank Upgrade Date:	Not reported
Tank Spill Prevention:	None
Tank Overfill Prevention:	None
Tank Material:	Not reported
Tank Construction:	Single Wall Tank
Tank Tightness Test:	Not reported
Tank Corrosion Protection:	None
Tank Manifold:	Not reported
Tank Release Detection:	Manual Inventory Control (daily)
Tank SFC Type:	Not reported
Pipe Material:	Not reported
Pipe Construction:	Single Wall Pipe
Pipe Primary Release Detection:	Not reported
Pipe Second Release Detection:	Not reported
Pipe Corrosion Protection:	None
Pipe Pumping System:	Pressurized System
Responsible Unit:	Southwest
Dispencer/Pump SFC Type:	Not reported
Region:	Southwest

CAR WASH ENTERPRISES CWE TACOMA BRIDGE (Continued) **1000838817**

Is Active:	No
Actual Capacity:	10000
Pipe Install Date:	Not reported
Turbine Sump Construction:	Not reported
Compart Number:	1
Stored Substance:	Unleaded Gasoline
Used Substance:	Motor Fuel for Vehicles
Compart Capacity:	10000

Name:	BROWN BEAR CAR WASH TACOMA
Address:	10913 BRIDGEPORT WAY
City:	TACOMA
Zip:	98499

Tank Name:	3
Tag Number:	Not reported
Tank Status:	Removed
Tank Status Date:	08/06/1996
Tank Install Date:	06/06/1971
Tank Closure Date:	Not reported
Capacity Range:	10,000 to 19,999 Gallons
Tank Permit Expiration Date:	Not reported
Tank Upgrade Date:	Not reported
Tank Spill Prevention:	None
Tank Overfill Prevention:	None
Tank Material:	Not reported
Tank Construction:	Single Wall Tank
Tank Tightness Test:	Not reported
Tank Corrosion Protection:	None
Tank Manifold:	Not reported
Tank Release Detection:	Manual Inventory Control (daily)
Tank SFC Type:	Not reported
Pipe Material:	Not reported
Pipe Construction:	Single Wall Pipe
Pipe Primary Release Detection:	Not reported
Pipe Second Release Detection:	Not reported
Pipe Corrosion Protection:	None
Pipe Pumping System:	Pressurized System
Responsible Unit:	Southwest
Dispencer/Pump SFC Type:	Not reported
Region:	Southwest
Is Active:	No
Actual Capacity:	10000
Pipe Install Date:	Not reported
Turbine Sump Construction:	Not reported
Compart Number:	1
Stored Substance:	Unleaded Gasoline
Used Substance:	Motor Fuel for Vehicles
Compart Capacity:	10000

Name:	BROWN BEAR CAR WASH TACOMA
Address:	10913 BRIDGEPORT WAY
City:	TACOMA
Zip:	98499

Tank Name:	UNLMID
Tag Number:	Not reported

CAR WASH ENTERPRISES CWE TACOMA BRIDGE (Continued) **1000838817**

Tank Status:	Removed
Tank Status Date:	08/06/1996
Tank Install Date:	08/11/1995
Tank Closure Date:	09/22/2009
Capacity Range:	5,000 to 9,999 Gallons
Tank Permit Expiration Date:	Not reported
Tank Upgrade Date:	06/19/1998
Tank Spill Prevention:	Spill Bucket/Spill Box
Tank Overfill Prevention:	Overfill Alarm
Tank Material:	Steel Clad with Corrosion Resistant Composite
Tank Construction:	Double Wall Tank
Tank Tightness Test:	Not Performed
Tank Corrosion Protection:	Corrosion Resistant
Tank Manifold:	Not reported
Tank Release Detection:	Automatic Tank Gauging
Tank SFC Type:	Not reported
Pipe Material:	Fiberglass
Pipe Construction:	Single Wall Pipe
Pipe Primary Release Detection:	Automatic Line Leak Detector (ALLD)
Pipe Second Release Detection:	Not reported
Pipe Corrosion Protection:	Corrosion Resistant
Pipe Pumping System:	Pressurized System
Responsible Unit:	Southwest
Dispencer/Pump SFC Type:	Not reported
Region:	Southwest
Is Active:	No
Actual Capacity:	8000
Pipe Install Date:	Not reported
Turbine Sump Construction:	Not reported
Compart Number:	1
Stored Substance:	Unleaded Gasoline
Used Substance:	Motor Fuel for Vehicles
Compart Capacity:	8000

Name:	BROWN BEAR CAR WASH TACOMA
Address:	10913 BRIDGEPORT WAY
City:	TACOMA
Zip:	98499

Tank Name:	UNLREG
Tag Number:	Not reported
Tank Status:	Removed
Tank Status Date:	08/06/1996
Tank Install Date:	08/11/1995
Tank Closure Date:	09/22/2009
Capacity Range:	10,000 to 19,999 Gallons
Tank Permit Expiration Date:	Not reported
Tank Upgrade Date:	06/19/1998
Tank Spill Prevention:	Spill Bucket/Spill Box
Tank Overfill Prevention:	Overfill Alarm
Tank Material:	Steel Clad with Corrosion Resistant Composite
Tank Construction:	Double Wall Tank
Tank Tightness Test:	Not Performed
Tank Corrosion Protection:	Corrosion Resistant
Tank Manifold:	Not reported
Tank Release Detection:	Automatic Tank Gauging
Tank SFC Type:	Not reported

CAR WASH ENTERPRISES CWE TACOMA BRIDGE (Continued) **1000838817**

Pipe Material:	Fiberglass
Pipe Construction:	Single Wall Pipe
Pipe Primary Release Detection:	Automatic Line Leak Detector (ALLD)
Pipe Second Release Detection:	Not reported
Pipe Corrosion Protection:	Corrosion Resistant
Pipe Pumping System:	Pressurized System
Responsible Unit:	Southwest
Dispencer/Pump SFC Type:	Not reported
Region:	Southwest
Is Active:	No
Actual Capacity:	12000
Pipe Install Date:	Not reported
Turbine Sump Construction:	Not reported
Compart Number:	1
Stored Substance:	Unleaded Gasoline
Used Substance:	Motor Fuel for Vehicles
Compart Capacity:	12000

Name:	BROWN BEAR CAR WASH TACOMA
Address:	10913 BRIDGEPORT WAY
City:	TACOMA
Zip:	98499

Tank Name:	UNLSUP
Tag Number:	Not reported
Tank Status:	Removed
Tank Status Date:	08/06/1996
Tank Install Date:	08/11/1995
Tank Closure Date:	09/22/2009
Capacity Range:	5,000 to 9,999 Gallons
Tank Permit Expiration Date:	Not reported
Tank Upgrade Date:	06/19/1998
Tank Spill Prevention:	Spill Bucket/Spill Box
Tank Overfill Prevention:	Overfill Alarm
Tank Material:	Steel Clad with Corrosion Resistant Composite
Tank Construction:	Double Wall Tank
Tank Tightness Test:	Not Performed
Tank Corrosion Protection:	Corrosion Resistant
Tank Manifold:	Not reported
Tank Release Detection:	Automatic Tank Gauging
Tank SFC Type:	Not reported
Pipe Material:	Fiberglass
Pipe Construction:	Single Wall Pipe
Pipe Primary Release Detection:	Automatic Line Leak Detector (ALLD)
Pipe Second Release Detection:	Not reported
Pipe Corrosion Protection:	Corrosion Resistant
Pipe Pumping System:	Pressurized System
Responsible Unit:	Southwest
Dispencer/Pump SFC Type:	Not reported
Region:	Southwest
Is Active:	No
Actual Capacity:	8000
Pipe Install Date:	Not reported
Turbine Sump Construction:	Not reported
Compart Number:	1
Stored Substance:	Unleaded Gasoline
Used Substance:	Motor Fuel for Vehicles

CAR WASH ENTERPRISES CWE TACOMA BRIDGE (Continued) **1000838817**

Compart Capacity: 8000

ALLSITES:

Name: BROWN BEAR CAR WASH 5526
Facility Id: 75522726

Interaction: 62879
Interaction 1: A
Interaction 2: UST
Ecology Program: TOXICS
Program Data: UST
Facility Alt.: Not reported
Program ID: 7967
Date Interaction: 1971-06-06 00:00:00
Date Interaction 3: Underground Storage Tank
Latitude: 47.158201021000004
Longitude: -122.504082459

Name: CAR WASH ENTERPRISES CWE TACOMA BRIDGE
Facility Id: 1776193

Interaction: 9251
Interaction 1: I
Interaction 2: TIER2
Ecology Program: HAZWASTE
Program Data: EPCRA
Facility Alt.: Not reported
Program ID: WAD988516217
Date Interaction: 1992-01-01 00:00:00
Date Interaction 3: Emergency/Haz Chem Rpt TI
Latitude: 47.158234425000003
Longitude: -122.504275185

Interaction: 9253
Interaction 1: I
Interaction 2: HWG
Ecology Program: HAZWASTE
Program Data: TURBOWASTE
Facility Alt.: Not reported
Program ID: WAD988516217
Date Interaction: 1995-12-01 00:00:00
Date Interaction 3: Hazardous Waste Generator
Latitude: 47.158234425000003
Longitude: -122.504275185

Interaction: 9252
Interaction 1: I
Interaction 2: HWG
Ecology Program: HAZWASTE
Program Data: TURBOWASTE
Facility Alt.: Not reported
Program ID: WAD988516217
Date Interaction: 1993-01-06 00:00:00
Date Interaction 3: Hazardous Waste Generator

CAR WASH ENTERPRISES CWE TACOMA BRIDGE (Continued) **1000838817**

Latitude:	47.158234425000003
Longitude:	-122.504275185

RCRA NonGen / NLR:

Date Form Received by Agency:	20050503
Handler Name:	CAR WASH ENTERPRISES CWE
Handler Address:	10913 BRIDGEPORT WAY
Handler City,State,Zip:	TACOMA, WA 98499
EPA ID:	WAD988516217
Contact Name:	ENVIRONMENTAL PARTNERS INC
Contact Address:	395 NE GILMAN BLVD
Contact City,State,Zip:	ISSAQUAH, WA 98027
Contact Telephone:	281-293-1684
Contact Fax:	Not reported
Contact Email:	THOMM@EPI-WA.COM
Contact Title:	Not reported
EPA Region:	10
Land Type:	Private
Federal Waste Generator Description:	Not a generator, verified
Non-Notifier:	Not reported
Biennial Report Cycle:	Not reported
Accessibility:	Not reported
Active Site Indicator:	Not reported
State District Owner:	WA
State District:	SWRO
Mailing Address:	3977 LEARY WAY NW
Mailing City,State,Zip:	SEATTLE, WA 98107
Owner Name:	CAR WASH ENTERPRISES
Owner Type:	Private
Operator Name:	CAR WASH ENTERPRISES CWE
Operator Type:	Private
Short-Term Generator Activity:	No
Importer Activity:	No
Mixed Waste Generator:	No
Transporter Activity:	No
Transfer Facility Activity:	No
Recycler Activity with Storage:	No
Small Quantity On-Site Burner Exemption:	No
Smelting Melting and Refining Furnace Exemption:	No
Underground Injection Control:	No
Off-Site Waste Receipt:	No
Universal Waste Indicator:	No
Universal Waste Destination Facility:	No
Federal Universal Waste:	No
Active Site Fed-Reg Treatment Storage and Disposal Facility:	Not reported
Active Site Converter Treatment storage and Disposal Facility:	Not reported
Active Site State-Reg Treatment Storage and Disposal Facility:	Not reported
Active Site State-Reg Handler:	---
Federal Facility Indicator:	Not reported
Hazardous Secondary Material Indicator:	NN
Sub-Part K Indicator:	Not reported
Commercial TSD Indicator:	No
Treatment Storage and Disposal Type:	Not reported
2018 GPRA Permit Baseline:	Not on the Baseline
2018 GPRA Renewals Baseline:	Not on the Baseline
Permit Renewals Workload Universe:	Not reported

CAR WASH ENTERPRISES CWE TACOMA BRIDGE (Continued) **1000838817**

Permit Workload Universe:	Not reported
Permit Progress Universe:	Not reported
Post-Closure Workload Universe:	Not reported
Closure Workload Universe:	Not reported
202 GPRA Corrective Action Baseline:	No
Corrective Action Workload Universe:	No
Subject to Corrective Action Universe:	No
Non-TSDFs Where RCRA CA has Been Imposed Universe:	No
TSDFs Potentially Subject to CA Under 3004 (u)/(v) Universe:	No
TSDFs Only Subject to CA under Discretionary Auth Universe:	No
Corrective Action Priority Ranking:	No NCAPS ranking
Environmental Control Indicator:	No
Institutional Control Indicator:	No
Human Exposure Controls Indicator:	N/A
Groundwater Controls Indicator:	N/A
Operating TSDF Universe:	Not reported
Full Enforcement Universe:	Not reported
Significant Non-Complier Universe:	No
Unaddressed Significant Non-Complier Universe:	No
Addressed Significant Non-Complier Universe:	No
Significant Non-Complier With a Compliance Schedule Universe:	No
Financial Assurance Required:	Not reported
Handler Date of Last Change:	20180510
Recognized Trader-Importer:	No
Recognized Trader-Exporter:	No
Importer of Spent Lead Acid Batteries:	No
Exporter of Spent Lead Acid Batteries:	No
Recycler Activity Without Storage:	No
Manifest Broker:	No
Sub-Part P Indicator:	No

Biennial: List of Years

Year: 2003

Click Here for Biennial Reporting System Data:

Handler - Owner Operator:

Owner/Operator Indicator:	Owner
Owner/Operator Name:	CIRCLE K STORE 5526 BP OIL
Legal Status:	Private
Date Became Current:	Not reported
Date Ended Current:	Not reported
Owner/Operator Address:	10913 BRIDGEPORT WAY
Owner/Operator City,State,Zip:	TACOMA, WA 98499
Owner/Operator Telephone:	000-000-0000
Owner/Operator Telephone Ext:	Not reported
Owner/Operator Fax:	Not reported
Owner/Operator Email:	Not reported

Owner/Operator Indicator:	Owner
Owner/Operator Name:	CAR WASH ENTERPRISES INC
Legal Status:	Private
Date Became Current:	Not reported
Date Ended Current:	Not reported
Owner/Operator Address:	PO BOX 70527
Owner/Operator City,State,Zip:	SEATTLE, WA 98107

CAR WASH ENTERPRISES CWE TACOMA BRIDGE (Continued) **1000838817**

Owner/Operator Telephone:	360-789-3700
Owner/Operator Telephone Ext:	Not reported
Owner/Operator Fax:	Not reported
Owner/Operator Email:	Not reported
Owner/Operator Indicator:	Owner
Owner/Operator Name:	CONOCOPHILLIPS
Legal Status:	Private
Date Became Current:	Not reported
Date Ended Current:	Not reported
Owner/Operator Address:	PO BOX 52085
Owner/Operator City,State,Zip:	PHOENIX, AZ 85072
Owner/Operator Telephone:	602-728-5000
Owner/Operator Telephone Ext:	Not reported
Owner/Operator Fax:	Not reported
Owner/Operator Email:	Not reported
Owner/Operator Indicator:	Owner
Owner/Operator Name:	CAR WASH ENTERP C
Legal Status:	Private
Date Became Current:	20031031
Date Ended Current:	Not reported
Owner/Operator Address:	3977 LEARY WAY NW
Owner/Operator City,State,Zip:	SEATTLE, WA 98107
Owner/Operator Telephone:	206-789-3700
Owner/Operator Telephone Ext:	Not reported
Owner/Operator Fax:	Not reported
Owner/Operator Email:	Not reported
Owner/Operator Indicator:	Owner
Owner/Operator Name:	CONOCOPHILLIPS
Legal Status:	Private
Date Became Current:	Not reported
Date Ended Current:	Not reported
Owner/Operator Address:	600 NORTH DAIRY ASHFORD
Owner/Operator City,State,Zip:	HOUSTON, TX 77079
Owner/Operator Telephone:	281-293-1000
Owner/Operator Telephone Ext:	Not reported
Owner/Operator Fax:	Not reported
Owner/Operator Email:	Not reported
Owner/Operator Indicator:	Operator
Owner/Operator Name:	STANDARD, GUY
Legal Status:	Private
Date Became Current:	Not reported
Date Ended Current:	Not reported
Owner/Operator Address:	PO BOX 52085
Owner/Operator City,State,Zip:	PHOENIX, AZ 85072
Owner/Operator Telephone:	206-442-7378
Owner/Operator Telephone Ext:	Not reported
Owner/Operator Fax:	Not reported
Owner/Operator Email:	Not reported
Owner/Operator Indicator:	Owner
Owner/Operator Name:	CIRCLE K STORE 5526 BP OIL
Legal Status:	Private
Date Became Current:	Not reported

CAR WASH ENTERPRISES CWE TACOMA BRIDGE (Continued) **1000838817**

Date Ended Current:	Not reported
Owner/Operator Address:	10913 BRIDGEPORT WAY
Owner/Operator City,State,Zip:	TACOMA, WA 98499
Owner/Operator Telephone:	000-000-0000
Owner/Operator Telephone Ext:	Not reported
Owner/Operator Fax:	Not reported
Owner/Operator Email:	Not reported

Owner/Operator Indicator:	Owner
Owner/Operator Name:	CONOCOPHILLIPS
Legal Status:	Private
Date Became Current:	Not reported
Date Ended Current:	Not reported
Owner/Operator Address:	PO BOX 52085
Owner/Operator City,State,Zip:	PHOENIX, AZ 85072
Owner/Operator Telephone:	602-728-5000
Owner/Operator Telephone Ext:	Not reported
Owner/Operator Fax:	Not reported
Owner/Operator Email:	Not reported

Owner/Operator Indicator:	Operator
Owner/Operator Name:	STANDARD, GUY
Legal Status:	Private
Date Became Current:	Not reported
Date Ended Current:	Not reported
Owner/Operator Address:	PO BOX 52085
Owner/Operator City,State,Zip:	PHOENIX, AZ 85072
Owner/Operator Telephone:	206-442-7378
Owner/Operator Telephone Ext:	Not reported
Owner/Operator Fax:	Not reported
Owner/Operator Email:	Not reported

Owner/Operator Indicator:	Owner
Owner/Operator Name:	CONOCOPHILLIPS
Legal Status:	Private
Date Became Current:	19980302
Date Ended Current:	Not reported
Owner/Operator Address:	600 NORTH DAIRY ASHFORD
Owner/Operator City,State,Zip:	HOUSTON, TX 77079
Owner/Operator Telephone:	281-293-1000
Owner/Operator Telephone Ext:	Not reported
Owner/Operator Fax:	Not reported
Owner/Operator Email:	Not reported

Owner/Operator Indicator:	Operator
Owner/Operator Name:	TOM N
Legal Status:	Private
Date Became Current:	20031031
Date Ended Current:	Not reported
Owner/Operator Address:	3977 LEARY WAY NW
Owner/Operator City,State,Zip:	SEATTLE, WA 98107
Owner/Operator Telephone:	206-789-3700
Owner/Operator Telephone Ext:	Not reported
Owner/Operator Fax:	Not reported
Owner/Operator Email:	Not reported

Owner/Operator Indicator:	Owner

CAR WASH ENTERPRISES CWE TACOMA BRIDGE (Continued) **1000838817**

Owner/Operator Name:	CONOCOPHILLIPS
Legal Status:	Private
Date Became Current:	19980302
Date Ended Current:	Not reported
Owner/Operator Address:	PO BOX 52085
Owner/Operator City,State,Zip:	PHOENIX, AZ 85072
Owner/Operator Telephone:	602-728-5000
Owner/Operator Telephone Ext:	Not reported
Owner/Operator Fax:	Not reported
Owner/Operator Email:	Not reported

Owner/Operator Indicator:	Owner
Owner/Operator Name:	CONOCOPHILLIPS
Legal Status:	Private
Date Became Current:	19980302
Date Ended Current:	Not reported
Owner/Operator Address:	PO BOX 52085
Owner/Operator City,State,Zip:	PHOENIX, AZ 85072
Owner/Operator Telephone:	602-728-5000
Owner/Operator Telephone Ext:	Not reported
Owner/Operator Fax:	Not reported
Owner/Operator Email:	Not reported

Owner/Operator Indicator:	Owner
Owner/Operator Name:	CONOCOPHILLIPS
Legal Status:	Private
Date Became Current:	Not reported
Date Ended Current:	Not reported
Owner/Operator Address:	PO BOX 52085
Owner/Operator City,State,Zip:	PHOENIX, AZ 85072
Owner/Operator Telephone:	602-728-5000
Owner/Operator Telephone Ext:	Not reported
Owner/Operator Fax:	Not reported
Owner/Operator Email:	Not reported

Owner/Operator Indicator:	Owner
Owner/Operator Name:	CONOCOPHILLIPS
Legal Status:	Private
Date Became Current:	Not reported
Date Ended Current:	Not reported
Owner/Operator Address:	600 NORTH DAIRY ASHFORD
Owner/Operator City,State,Zip:	HOUSTON, TX 77079
Owner/Operator Telephone:	281-293-1000
Owner/Operator Telephone Ext:	Not reported
Owner/Operator Fax:	Not reported
Owner/Operator Email:	Not reported

Owner/Operator Indicator:	Operator
Owner/Operator Name:	CONOCOPHILLIPS
Legal Status:	Private
Date Became Current:	Not reported
Date Ended Current:	Not reported
Owner/Operator Address:	PO BOX 52085
Owner/Operator City,State,Zip:	PHOENIX, AZ 85072-2085
Owner/Operator Telephone:	602-728-5000
Owner/Operator Telephone Ext:	Not reported
Owner/Operator Fax:	Not reported

CAR WASH ENTERPRISES CWE TACOMA BRIDGE (Continued) **1000838817**

Owner/Operator Email:	Not reported
Owner/Operator Indicator:	Owner
Owner/Operator Name:	CAR WASH ENTERPRISES
Legal Status:	Private
Date Became Current:	20031031
Date Ended Current:	Not reported
Owner/Operator Address:	3977 LEARY WAY NW
Owner/Operator City,State,Zip:	SEATTLE, WA 98107
Owner/Operator Telephone:	206-789-3700
Owner/Operator Telephone Ext:	Not reported
Owner/Operator Fax:	Not reported
Owner/Operator Email:	Not reported
Owner/Operator Indicator:	Owner
Owner/Operator Name:	CAR WASH ENTERPRISES
Legal Status:	Private
Date Became Current:	Not reported
Date Ended Current:	Not reported
Owner/Operator Address:	3977 LEARY WAY NW
Owner/Operator City,State,Zip:	SEATTLE, WA 98107
Owner/Operator Telephone:	206-789-3700
Owner/Operator Telephone Ext:	Not reported
Owner/Operator Fax:	Not reported
Owner/Operator Email:	Not reported
Owner/Operator Indicator:	Owner
Owner/Operator Name:	CONOCOPHILLIPS
Legal Status:	Private
Date Became Current:	19980302
Date Ended Current:	Not reported
Owner/Operator Address:	PO BOX 52085
Owner/Operator City,State,Zip:	PHOENIX, AZ 85072
Owner/Operator Telephone:	602-728-5000
Owner/Operator Telephone Ext:	Not reported
Owner/Operator Fax:	Not reported
Owner/Operator Email:	Not reported
Owner/Operator Indicator:	Operator
Owner/Operator Name:	STANDARD, GUY
Legal Status:	Private
Date Became Current:	Not reported
Date Ended Current:	Not reported
Owner/Operator Address:	PO BOX 52085
Owner/Operator City,State,Zip:	PHOENIX, AZ 85072
Owner/Operator Telephone:	206-442-7378
Owner/Operator Telephone Ext:	Not reported
Owner/Operator Fax:	Not reported
Owner/Operator Email:	Not reported
Owner/Operator Indicator:	Operator
Owner/Operator Name:	STANDARD, GUY
Legal Status:	Private
Date Became Current:	Not reported
Date Ended Current:	Not reported
Owner/Operator Address:	PO BOX 52085
Owner/Operator City,State,Zip:	PHOENIX, AZ 85072

CAR WASH ENTERPRISES CWE TACOMA BRIDGE (Continued) **1000838817**

Owner/Operator Telephone:	206-442-7378
Owner/Operator Telephone Ext:	Not reported
Owner/Operator Fax:	Not reported
Owner/Operator Email:	Not reported

Owner/Operator Indicator:	Operator
Owner/Operator Name:	STANDARD, GUY
Legal Status:	Private
Date Became Current:	Not reported
Date Ended Current:	Not reported
Owner/Operator Address:	PO BOX 52085
Owner/Operator City,State,Zip:	PHOENIX, AZ 85072
Owner/Operator Telephone:	206-442-7378
Owner/Operator Telephone Ext:	Not reported
Owner/Operator Fax:	Not reported
Owner/Operator Email:	Not reported

Owner/Operator Indicator:	Operator
Owner/Operator Name:	STANDARD, GUY
Legal Status:	Private
Date Became Current:	Not reported
Date Ended Current:	Not reported
Owner/Operator Address:	PO BOX 52085
Owner/Operator City,State,Zip:	PHOENIX, AZ 85072
Owner/Operator Telephone:	206-442-7378
Owner/Operator Telephone Ext:	Not reported
Owner/Operator Fax:	Not reported
Owner/Operator Email:	Not reported

Owner/Operator Indicator:	Owner
Owner/Operator Name:	CAR WASH ENTERPRISES
Legal Status:	Private
Date Became Current:	20031031
Date Ended Current:	Not reported
Owner/Operator Address:	3977 LEARY WAY NW
Owner/Operator City,State,Zip:	SEATTLE, WA 98107
Owner/Operator Telephone:	206-789-3700
Owner/Operator Telephone Ext:	Not reported
Owner/Operator Fax:	Not reported
Owner/Operator Email:	Not reported

Owner/Operator Indicator:	Owner
Owner/Operator Name:	CONOCOPHILLIPS
Legal Status:	Private
Date Became Current:	Not reported
Date Ended Current:	Not reported
Owner/Operator Address:	PO BOX 52085
Owner/Operator City,State,Zip:	PHOENIX, AZ 85072-2085
Owner/Operator Telephone:	602-728-5000
Owner/Operator Telephone Ext:	Not reported
Owner/Operator Fax:	Not reported
Owner/Operator Email:	Not reported

Owner/Operator Indicator:	Operator
Owner/Operator Name:	CAR WASH ENTERPRISES CWE
Legal Status:	Private
Date Became Current:	Not reported

CAR WASH ENTERPRISES CWE TACOMA BRIDGE (Continued) **1000838817**

Date Ended Current:	Not reported
Owner/Operator Address:	3977 LEARY WAY NW
Owner/Operator City,State,Zip:	SEATTLE, WA 98107
Owner/Operator Telephone:	206-789-3700
Owner/Operator Telephone Ext:	Not reported
Owner/Operator Fax:	Not reported
Owner/Operator Email:	Not reported
Owner/Operator Indicator:	Owner
Owner/Operator Name:	CIRCLE K STORE 5526 BP OIL
Legal Status:	Private
Date Became Current:	Not reported
Date Ended Current:	Not reported
Owner/Operator Address:	10913 BRIDGEPORT WAY
Owner/Operator City,State,Zip:	TACOMA, WA 98499
Owner/Operator Telephone:	000-000-0000
Owner/Operator Telephone Ext:	Not reported
Owner/Operator Fax:	Not reported
Owner/Operator Email:	Not reported
Owner/Operator Indicator:	Operator
Owner/Operator Name:	STANDARD, GUY
Legal Status:	Private
Date Became Current:	Not reported
Date Ended Current:	Not reported
Owner/Operator Address:	PO BOX 52085
Owner/Operator City,State,Zip:	PHOENIX, AZ 85072
Owner/Operator Telephone:	206-442-7378
Owner/Operator Telephone Ext:	Not reported
Owner/Operator Fax:	Not reported
Owner/Operator Email:	Not reported
Owner/Operator Indicator:	Owner
Owner/Operator Name:	CONOCOPHILLIPS
Legal Status:	Private
Date Became Current:	Not reported
Date Ended Current:	Not reported
Owner/Operator Address:	PO BOX 52085
Owner/Operator City,State,Zip:	PHOENIX, AZ 85072
Owner/Operator Telephone:	602-728-5000
Owner/Operator Telephone Ext:	Not reported
Owner/Operator Fax:	Not reported
Owner/Operator Email:	Not reported
Owner/Operator Indicator:	Owner
Owner/Operator Name:	CAR WASH ENTERPRISES
Legal Status:	Private
Date Became Current:	Not reported
Date Ended Current:	Not reported
Owner/Operator Address:	3977 LEARY WAY NW
Owner/Operator City,State,Zip:	SEATTLE, WA 98107
Owner/Operator Telephone:	206-789-3700
Owner/Operator Telephone Ext:	Not reported
Owner/Operator Fax:	Not reported
Owner/Operator Email:	Not reported
Owner/Operator Indicator:	Owner

CAR WASH ENTERPRISES CWE TACOMA BRIDGE (Continued) **1000838817**

Owner/Operator Name:	CONOCOPHILLIPS
Legal Status:	Private
Date Became Current:	19980302
Date Ended Current:	Not reported
Owner/Operator Address:	600 NORTH DAIRY ASHFORD
Owner/Operator City,State,Zip:	HOUSTON, TX 77079
Owner/Operator Telephone:	Not reported
Owner/Operator Telephone Ext:	Not reported
Owner/Operator Fax:	Not reported
Owner/Operator Email:	Not reported

Owner/Operator Indicator:	Operator
Owner/Operator Name:	GUY STANDARD
Legal Status:	Private
Date Became Current:	19970318
Date Ended Current:	Not reported
Owner/Operator Address:	PO BOX 52085
Owner/Operator City,State,Zip:	PHOENIX, AZ 85072-2084
Owner/Operator Telephone:	Not reported
Owner/Operator Telephone Ext:	Not reported
Owner/Operator Fax:	Not reported
Owner/Operator Email:	Not reported

Owner/Operator Indicator:	Owner
Owner/Operator Name:	CONOCOPHILLIPS
Legal Status:	Private
Date Became Current:	19980302
Date Ended Current:	Not reported
Owner/Operator Address:	600 NORTH DAIRY ASHFORD
Owner/Operator City,State,Zip:	HOUSTON, TX 77079
Owner/Operator Telephone:	281-293-1000
Owner/Operator Telephone Ext:	Not reported
Owner/Operator Fax:	Not reported
Owner/Operator Email:	Not reported

Owner/Operator Indicator:	Owner
Owner/Operator Name:	CIRCLE K STORE 5526 BP OIL
Legal Status:	Private
Date Became Current:	Not reported
Date Ended Current:	Not reported
Owner/Operator Address:	10913 BRIDGEPORT WAY
Owner/Operator City,State,Zip:	TACOMA, WA 98499
Owner/Operator Telephone:	000-000-0000
Owner/Operator Telephone Ext:	Not reported
Owner/Operator Fax:	Not reported
Owner/Operator Email:	Not reported

Owner/Operator Indicator:	Operator
Owner/Operator Name:	CIRCLE K STORE 5526 BP OIL
Legal Status:	Private
Date Became Current:	Not reported
Date Ended Current:	Not reported
Owner/Operator Address:	10913 BRIDGEPORT WAY
Owner/Operator City,State,Zip:	TACOMA, WA 98499
Owner/Operator Telephone:	000-000-0000
Owner/Operator Telephone Ext:	Not reported
Owner/Operator Fax:	Not reported

CAR WASH ENTERPRISES CWE TACOMA BRIDGE (Continued) **1000838817**

Owner/Operator Email:	Not reported
Owner/Operator Indicator:	Owner
Owner/Operator Name:	CONOCOPHILLIPS
Legal Status:	Private
Date Became Current:	19980302
Date Ended Current:	Not reported
Owner/Operator Address:	PO BOX 52085
Owner/Operator City,State,Zip:	PHOENIX, AZ 85072
Owner/Operator Telephone:	602-728-5000
Owner/Operator Telephone Ext:	Not reported
Owner/Operator Fax:	Not reported
Owner/Operator Email:	Not reported
Owner/Operator Indicator:	Operator
Owner/Operator Name:	STANDARD, GUY
Legal Status:	Private
Date Became Current:	Not reported
Date Ended Current:	Not reported
Owner/Operator Address:	PO BOX 52085
Owner/Operator City,State,Zip:	PHOENIX, AZ 85072
Owner/Operator Telephone:	206-442-7378
Owner/Operator Telephone Ext:	Not reported
Owner/Operator Fax:	Not reported
Owner/Operator Email:	Not reported
Owner/Operator Indicator:	Owner
Owner/Operator Name:	CONOCOPHILLIPS
Legal Status:	Private
Date Became Current:	Not reported
Date Ended Current:	Not reported
Owner/Operator Address:	PO BOX 52085
Owner/Operator City,State,Zip:	PHOENIX, AZ 85072
Owner/Operator Telephone:	602-728-5000
Owner/Operator Telephone Ext:	Not reported
Owner/Operator Fax:	Not reported
Owner/Operator Email:	Not reported
Owner/Operator Indicator:	Owner
Owner/Operator Name:	CONOCOPHILLIPS
Legal Status:	Private
Date Became Current:	Not reported
Date Ended Current:	Not reported
Owner/Operator Address:	PO BOX 52085
Owner/Operator City,State,Zip:	PHOENIX, AZ 85072
Owner/Operator Telephone:	602-728-5000
Owner/Operator Telephone Ext:	Not reported
Owner/Operator Fax:	Not reported
Owner/Operator Email:	Not reported
Owner/Operator Indicator:	Owner
Owner/Operator Name:	CAR WASH ENTERPRISES
Legal Status:	Private
Date Became Current:	20031031
Date Ended Current:	Not reported
Owner/Operator Address:	3977 LEARY WAY NW
Owner/Operator City,State,Zip:	SEATTLE, WA 98107

CAR WASH ENTERPRISES CWE TACOMA BRIDGE (Continued) **1000838817**

Owner/Operator Telephone:	206-789-3700
Owner/Operator Telephone Ext:	Not reported
Owner/Operator Fax:	Not reported
Owner/Operator Email:	Not reported

Owner/Operator Indicator:	Owner
Owner/Operator Name:	CAR WASH ENTERPRISES
Legal Status:	Private
Date Became Current:	Not reported
Date Ended Current:	Not reported
Owner/Operator Address:	3977 LEARY WAY NW
Owner/Operator City,State,Zip:	SEATTLE, WA 98107
Owner/Operator Telephone:	206-789-3700
Owner/Operator Telephone Ext:	Not reported
Owner/Operator Fax:	Not reported
Owner/Operator Email:	Not reported

Owner/Operator Indicator:	Operator
Owner/Operator Name:	CIRCLE K STORE 5526 BP OIL
Legal Status:	Private
Date Became Current:	Not reported
Date Ended Current:	Not reported
Owner/Operator Address:	10913 BRIDGEPORT WAY
Owner/Operator City,State,Zip:	TACOMA, WA 98499
Owner/Operator Telephone:	000-000-0000
Owner/Operator Telephone Ext:	Not reported
Owner/Operator Fax:	Not reported
Owner/Operator Email:	Not reported

Owner/Operator Indicator:	Owner
Owner/Operator Name:	CAR WASH ENTERPRISES INC
Legal Status:	Private
Date Became Current:	19961028
Date Ended Current:	Not reported
Owner/Operator Address:	PO BOX 70527
Owner/Operator City,State,Zip:	SEATTLE, WA 98107
Owner/Operator Telephone:	360-789-3700
Owner/Operator Telephone Ext:	Not reported
Owner/Operator Fax:	Not reported
Owner/Operator Email:	Not reported

Owner/Operator Indicator:	Operator
Owner/Operator Name:	TOSCO CORP SPOKANE TERMINAL
Legal Status:	Private
Date Became Current:	Not reported
Date Ended Current:	Not reported
Owner/Operator Address:	PO BOX 52085
Owner/Operator City,State,Zip:	PHOENIX, AZ 85072
Owner/Operator Telephone:	206-442-7000
Owner/Operator Telephone Ext:	Not reported
Owner/Operator Fax:	Not reported
Owner/Operator Email:	Not reported

Owner/Operator Indicator:	Owner
Owner/Operator Name:	CONOCOPHILLIPS
Legal Status:	Private
Date Became Current:	19980302

CAR WASH ENTERPRISES CWE TACOMA BRIDGE (Continued) **1000838817**

Date Ended Current:	Not reported
Owner/Operator Address:	PO BOX 52085
Owner/Operator City,State,Zip:	PHOENIX, AZ 85072
Owner/Operator Telephone:	602-728-5000
Owner/Operator Telephone Ext:	Not reported
Owner/Operator Fax:	Not reported
Owner/Operator Email:	Not reported

Owner/Operator Indicator:	Owner
Owner/Operator Name:	CONOCOPHILLIPS
Legal Status:	Private
Date Became Current:	19980302
Date Ended Current:	Not reported
Owner/Operator Address:	PO BOX 52085
Owner/Operator City,State,Zip:	PHOENIX, AZ 85072
Owner/Operator Telephone:	602-728-5000
Owner/Operator Telephone Ext:	Not reported
Owner/Operator Fax:	Not reported
Owner/Operator Email:	Not reported

Owner/Operator Indicator:	Operator
Owner/Operator Name:	CAR WASH ENTERPRISES CWE
Legal Status:	Private
Date Became Current:	Not reported
Date Ended Current:	Not reported
Owner/Operator Address:	3977 LEARY WAY NW
Owner/Operator City,State,Zip:	SEATTLE, WA 98107
Owner/Operator Telephone:	206-789-3700
Owner/Operator Telephone Ext:	Not reported
Owner/Operator Fax:	Not reported
Owner/Operator Email:	Not reported

Owner/Operator Indicator:	Operator
Owner/Operator Name:	CAR WASH ENTERPRISES CWE
Legal Status:	Private
Date Became Current:	Not reported
Date Ended Current:	Not reported
Owner/Operator Address:	3977 LEARY WAY NW
Owner/Operator City,State,Zip:	SEATTLE, WA 98107
Owner/Operator Telephone:	206-789-3700
Owner/Operator Telephone Ext:	Not reported
Owner/Operator Fax:	Not reported
Owner/Operator Email:	Not reported

Historic Generators:

Receive Date:	20030226
Handler Name:	CIRCLE K STORE 5526 BP OIL
Federal Waste Generator Description:	Not a generator, verified
State District Owner:	WA
Large Quantity Handler of Universal Waste:	No
Recognized Trader Importer:	No
Recognized Trader Exporter:	No
Spent Lead Acid Battery Importer:	No
Spent Lead Acid Battery Exporter:	No
Current Record:	No
Non Storage Recycler Activity:	Not reported
Electronic Manifest Broker:	Not reported

CAR WASH ENTERPRISES CWE TACOMA BRIDGE (Continued) **1000838817**

Receive Date: 20050502
Handler Name: CAR WASH ENTERPRISES CWE
Federal Waste Generator Description: Not a generator, verified
State District Owner: WA
Large Quantity Handler of Universal Waste: No
Recognized Trader Importer: No
Recognized Trader Exporter: No
Spent Lead Acid Battery Importer: No
Spent Lead Acid Battery Exporter: No
Current Record: No
Non Storage Recycler Activity: Not reported
Electronic Manifest Broker: Not reported

Receive Date: 20040302
Handler Name: CIRCLE K STORE 5526 BP OIL
Federal Waste Generator Description: Not a generator, verified
State District Owner: WA
Large Quantity Handler of Universal Waste: No
Recognized Trader Importer: No
Recognized Trader Exporter: No
Spent Lead Acid Battery Importer: No
Spent Lead Acid Battery Exporter: No
Current Record: No
Non Storage Recycler Activity: Not reported
Electronic Manifest Broker: Not reported

Receive Date: 20050503
Handler Name: CAR WASH ENTERPRISES CWE
Federal Waste Generator Description: Not a generator, verified
State District Owner: WA
Large Quantity Handler of Universal Waste: No
Recognized Trader Importer: No
Recognized Trader Exporter: No
Spent Lead Acid Battery Importer: No
Spent Lead Acid Battery Exporter: No
Current Record: Yes
Non Storage Recycler Activity: Not reported
Electronic Manifest Broker: Not reported

Receive Date: 19941231
Handler Name: CIRCLE K STORE 5526 BP OIL
Federal Waste Generator Description: Small Quantity Generator
State District Owner: WA
Large Quantity Handler of Universal Waste: No
Recognized Trader Importer: No
Recognized Trader Exporter: No
Spent Lead Acid Battery Importer: No
Spent Lead Acid Battery Exporter: No
Current Record: No
Non Storage Recycler Activity: Not reported
Electronic Manifest Broker: Not reported

Receive Date: 19960301
Handler Name: CIRCLE K STORE 5526 BP OIL
Federal Waste Generator Description: Conditionally Exempt Small Quantity Generator
State District Owner: WA
Large Quantity Handler of Universal Waste: No

CAR WASH ENTERPRISES CWE TACOMA BRIDGE (Continued) **1000838817**

Recognized Trader Importer:	No
Recognized Trader Exporter:	No
Spent Lead Acid Battery Importer:	No
Spent Lead Acid Battery Exporter:	No
Current Record:	No
Non Storage Recycler Activity:	Not reported
Electronic Manifest Broker:	Not reported

Receive Date:	19970224
Handler Name:	CIRCLE K STORE 5526 BP OIL
Federal Waste Generator Description:	Conditionally Exempt Small Quantity Generator
State District Owner:	WA
Large Quantity Handler of Universal Waste:	No
Recognized Trader Importer:	No
Recognized Trader Exporter:	No
Spent Lead Acid Battery Importer:	No
Spent Lead Acid Battery Exporter:	No
Current Record:	No
Non Storage Recycler Activity:	Not reported
Electronic Manifest Broker:	Not reported

Receive Date:	19980302
Handler Name:	CIRCLE K STORE 5526 BP OIL
Federal Waste Generator Description:	Not a generator, verified
State District Owner:	WA
Large Quantity Handler of Universal Waste:	No
Recognized Trader Importer:	No
Recognized Trader Exporter:	No
Spent Lead Acid Battery Importer:	No
Spent Lead Acid Battery Exporter:	No
Current Record:	No
Non Storage Recycler Activity:	Not reported
Electronic Manifest Broker:	Not reported

Receive Date:	19990301
Handler Name:	CIRCLE K STORE 5526 BP OIL
Federal Waste Generator Description:	Not a generator, verified
State District Owner:	WA
Large Quantity Handler of Universal Waste:	No
Recognized Trader Importer:	No
Recognized Trader Exporter:	No
Spent Lead Acid Battery Importer:	No
Spent Lead Acid Battery Exporter:	No
Current Record:	No
Non Storage Recycler Activity:	Not reported
Electronic Manifest Broker:	Not reported

Receive Date:	20000228
Handler Name:	CIRCLE K STORE 5526 BP OIL
Federal Waste Generator Description:	Not a generator, verified
State District Owner:	WA
Large Quantity Handler of Universal Waste:	No
Recognized Trader Importer:	No
Recognized Trader Exporter:	No
Spent Lead Acid Battery Importer:	No
Spent Lead Acid Battery Exporter:	No
Current Record:	No

CAR WASH ENTERPRISES CWE TACOMA BRIDGE (Continued) **1000838817**

Non Storage Recycler Activity: Not reported
Electronic Manifest Broker: Not reported

Receive Date: 20010404
Handler Name: CIRCLE K STORE 5526 BP OIL
Federal Waste Generator Description: Not a generator, verified
State District Owner: WA
Large Quantity Handler of Universal Waste: No
Recognized Trader Importer: No
Recognized Trader Exporter: No
Spent Lead Acid Battery Importer: No
Spent Lead Acid Battery Exporter: No
Current Record: No
Non Storage Recycler Activity: Not reported
Electronic Manifest Broker: Not reported

Receive Date: 20020307
Handler Name: CIRCLE K STORE 5526 BP OIL
Federal Waste Generator Description: Not a generator, verified
State District Owner: WA
Large Quantity Handler of Universal Waste: No
Recognized Trader Importer: No
Recognized Trader Exporter: No
Spent Lead Acid Battery Importer: No
Spent Lead Acid Battery Exporter: No
Current Record: No
Non Storage Recycler Activity: Not reported
Electronic Manifest Broker: Not reported

Receive Date: 20030226
Handler Name: CIRCLE K STORE 5526 BP OIL
Federal Waste Generator Description: Not a generator, verified
State District Owner: WA
Large Quantity Handler of Universal Waste: No
Recognized Trader Importer: No
Recognized Trader Exporter: No
Spent Lead Acid Battery Importer: No
Spent Lead Acid Battery Exporter: No
Current Record: No
Non Storage Recycler Activity: Not reported
Electronic Manifest Broker: Not reported

Receive Date: 20040301
Handler Name: CIRCLE K STORE 5526 BP OIL
Federal Waste Generator Description: Conditionally Exempt Small Quantity Generator
State District Owner: WA
Large Quantity Handler of Universal Waste: No
Recognized Trader Importer: No
Recognized Trader Exporter: No
Spent Lead Acid Battery Importer: No
Spent Lead Acid Battery Exporter: No
Current Record: No
Non Storage Recycler Activity: Not reported
Electronic Manifest Broker: Not reported

Receive Date: 20040630
Handler Name: CAR WASH ENTERPRISES CWE

CAR WASH ENTERPRISES CWE TACOMA BRIDGE (Continued) **1000838817**

Federal Waste Generator Description: Conditionally Exempt Small Quantity Generator
State District Owner: WA
Large Quantity Handler of Universal Waste: No
Recognized Trader Importer: No
Recognized Trader Exporter: No
Spent Lead Acid Battery Importer: No
Spent Lead Acid Battery Exporter: No
Current Record: No
Non Storage Recycler Activity: Not reported
Electronic Manifest Broker: Not reported

Receive Date: 20050502
Handler Name: CAR WASH ENTERPRISES CWE
Federal Waste Generator Description: Conditionally Exempt Small Quantity Generator
State District Owner: WA
Large Quantity Handler of Universal Waste: No
Recognized Trader Importer: No
Recognized Trader Exporter: No
Spent Lead Acid Battery Importer: No
Spent Lead Acid Battery Exporter: No
Current Record: No
Non Storage Recycler Activity: Not reported
Electronic Manifest Broker: Not reported

Receive Date: 20041231
Handler Name: CIRCLE K STORE 5526 BP OIL
Federal Waste Generator Description: Not a generator, verified
State District Owner: WA
Large Quantity Handler of Universal Waste: No
Recognized Trader Importer: No
Recognized Trader Exporter: No
Spent Lead Acid Battery Importer: No
Spent Lead Acid Battery Exporter: No
Current Record: No
Non Storage Recycler Activity: Not reported
Electronic Manifest Broker: Not reported

List of NAICS Codes and Descriptions:
NAICS Code: 44711
NAICS Description: GASOLINE STATIONS WITH CONVENIENCE STORES

Facility Has Received Notices of Violations:
Violations: No Violations Found

Evaluation Action Summary:
Evaluations: No Evaluations Found

FINDS:
Registry ID: 110070746511

Click Here:

Environmental Interest/Information System:
HAZARDOUS WASTE BIENNIAL REPORTER
Registry ID: 110005382790

CAR WASH ENTERPRISES CWE TACOMA BRIDGE (Continued) **1000838817**

Click Here:

Environmental Interest/Information System:
Washington Facility / Site Identification System (WA-FSIS) provides a means to query and display data maintained by the Washington Department of Ecology. This system contains key information for each facility/site that is currently, or has been, of interest to the Air Quality, Dam Safety, Hazardous Waste, Toxics Cleanup, and Water Quality Programs.
RCRAInfo is a national information system that supports the Resource Conservation and Recovery Act (RCRA) program through the tracking of events and activities related to facilities that generate, transport, and treat, store, or dispose of hazardous waste. RCRAInfo allows RCRA program staff to track the notification, permit, compliance, and corrective action activities required under RCRA.

Click this hyperlink while viewing on your computer to access additional FINDS: detail in the EDR Site Report.

ECHO:

Envid:	1000838817
Registry ID:	110005382790
DFR URL:	http://echo.epa.gov/detailed-facility-report?fid=110005382790
Name:	CAR WASH ENTERPRISES CWE TACOMA BRIDGE
Address:	10913 BRIDGEPORT WAY
City,State,Zip:	TACOMA, WA 98499

M50 **U HAUL CO OF LAKEWOOD 55** **ALLSITES** **1007070145**
SW **11748 PACIFIC HWY S** **FINDS** **N/A**
1/4-1/2 **TACOMA, WA 98499**
0.306 mi.
1617 ft. **Site 2 of 2 in cluster M**

Relative:
Lower

Actual:
273 ft.

ALLSITES:

Name:	U HAUL CO OF LAKEWOOD 55
Facility Id:	46845293
Interaction:	46691
Interaction 1:	I
Interaction 2:	UST
Ecology Program:	TOXICS
Program Data:	UST
Facility Alt.:	Not reported
Program ID:	6057
Date Interaction:	1973-02-01 00:00:00
Date Interaction 3:	Underground Storage Tank
Latitude:	47.150140647000001
Longitude:	-122.503629975

FINDS:
Registry ID: 110015467528

Click Here:

Environmental Interest/Information System:
Washington Facility / Site Identification System (WA-FSIS) provides a means to query and display data maintained by the Washington

U HAUL CO OF LAKEWOOD 55 (Continued) **1007070145**

Department of Ecology. This system contains key information for each facility/site that is currently, or has been, of interest to the Air Quality, Dam Safety, Hazardous Waste, Toxics Cleanup, and Water Quality Programs.

Click this hyperlink while viewing on your computer to access additional FINDS: detail in the EDR Site Report.

N51 **BP #11260** **ICR** **S102512938**
NW **10801 BRIDGEPORT WAY** **ALLSITES** **N/A**
1/4-1/2 **TACOMA, WA 98499** **CSCSL NFA**
0.331 mi.
1746 ft. **Site 1 of 3 in cluster N**

Relative:
Lower

Actual:
263 ft.

ICR:

Date Ecology Received Report:	06/06/97
Contaminants Found at Site:	Petroleum products
Media Contaminated:	Groundwater
Waste Management:	Tank
Region:	South Western
Type of Report Ecology Received:	Interim cleanup report
Site Register Issue:	95-02
County Code:	27
Contact:	Not reported
Report Title:	Not reported

Date Ecology Received Report:	10/24/97
Contaminants Found at Site:	Petroleum products
Media Contaminated:	Groundwater
Waste Management:	Tank
Region:	South Western
Type of Report Ecology Received:	Final cleanup report
Site Register Issue:	95-11
County Code:	27
Contact:	Not reported
Report Title:	Not reported

Date Ecology Received Report:	04/15/96
Contaminants Found at Site:	Petroleum products
Media Contaminated:	Groundwater, Soil
Waste Management:	Tank
Region:	South Western
Type of Report Ecology Received:	Interim cleanup report
Site Register Issue:	94-29
County Code:	27
Contact:	Not reported
Report Title:	Not reported

Date Ecology Received Report:	08/12/96
Contaminants Found at Site:	Petroleum products
Media Contaminated:	Groundwater
Waste Management:	Tank
Region:	South Western
Type of Report Ecology Received:	Interim cleanup report
Site Register Issue:	94-35
County Code:	27
Contact:	Not reported
Report Title:	Not reported

BP #11260 (Continued) **S102512938**

Date Ecology Received Report: 10/09/96
Contaminants Found at Site: Petroleum products
Media Contaminated: Groundwater
Waste Management: Tank
Region: South Western
Type of Report Ecology Received: Interim cleanup report
Site Register Issue: 94-39
County Code: 27
Contact: Not reported
Report Title: Not reported

Date Ecology Received Report: 01/27/97
Contaminants Found at Site: Petroleum products
Media Contaminated: Groundwater
Waste Management: Tank
Region: South Western
Type of Report Ecology Received: Interim cleanup report
Site Register Issue: 94-47
County Code: 27
Contact: Not reported
Report Title: Not reported

Date Ecology Received Report: 06/14/93
Contaminants Found at Site: Petroleum products
Media Contaminated: Groundwater, Soil
Waste Management: Tank
Region: South Western
Type of Report Ecology Received: Final cleanup report
Site Register Issue: 93-01
County Code: 27
Contact: Not reported
Report Title: Not reported

ALLSITES:
Name: BP SERVICE STATION 11260
Facility Id: 99755215

Interaction: 76670
Interaction 1: I
Interaction 2: VOLCLNST
Ecology Program: TOXICS
Program Data: ISIS
Facility Alt.: BP SERVICE STATION 11260
Program ID: Not reported
Date Interaction: 1990-06-19 00:00:00
Date Interaction 3: Voluntary Cleanup Sites
Latitude: 47.159076681999998
Longitude: -122.504124694

Interaction: 76669
Interaction 1: I
Interaction 2: TIER2
Ecology Program: HAZWASTE
Program Data: EPCRA
Facility Alt.: Not reported
Program ID: WAD988487526

BP #11260 (Continued) **S102512938**

Date Interaction:	1989-01-01 00:00:00
Date Interaction 3:	Emergency/Haz Chem Rpt TI
Latitude:	47.159076681999998
Longitude:	-122.504124694

Interaction:	76673
Interaction 1:	A
Interaction 2:	UST
Ecology Program:	TOXICS
Program Data:	UST
Facility Alt.:	Not reported
Program ID:	10151
Date Interaction:	2000-03-20 00:00:00
Date Interaction 3:	Underground Storage Tank
Latitude:	47.159076681999998
Longitude:	-122.504124694

Interaction:	76672
Interaction 1:	I
Interaction 2:	LUST
Ecology Program:	TOXICS
Program Data:	ISIS
Facility Alt.:	Not reported
Program ID:	10151
Date Interaction:	1989-01-01 00:00:00
Date Interaction 3:	LUST Facility
Latitude:	47.159076681999998
Longitude:	-122.504124694

Interaction:	99103
Interaction 1:	I
Interaction 2:	LSC
Ecology Program:	HAZWASTE
Program Data:	LSC
Facility Alt.:	BRIDGEPORT CHEVRON
Program ID:	Not reported
Date Interaction:	2011-01-26 00:00:00
Date Interaction 3:	Local Source Cntrl 7/09-3
Latitude:	47.159076681999998
Longitude:	-122.504124694

Interaction:	76674
Interaction 1:	I
Interaction 2:	VOLCLNST
Ecology Program:	TOXICS
Program Data:	ISIS
Facility Alt.:	BP SERVICE STATION 11260
Program ID:	Not reported
Date Interaction:	1997-10-24 00:00:00
Date Interaction 3:	Voluntary Cleanup Sites
Latitude:	47.159076681999998
Longitude:	-122.504124694

BP #11260 (Continued) **S102512938**

Interaction:	76671
Interaction 1:	I
Interaction 2:	HWG
Ecology Program:	HAZWASTE
Program Data:	TURBOWASTE
Facility Alt.:	Not reported
Program ID:	WAD988487526
Date Interaction:	1991-05-22 00:00:00
Date Interaction 3:	Hazardous Waste Generator
Latitude:	47.159076681999998
Longitude:	-122.504124694

CSCSL NFA:

Name:	BP SERVICE STATION 11260
Address:	10801 BRIDGEPORT WAY
City,State,Zip:	TACOMA, WA 98499
Facility/Site Id:	99755215
CS Id:	7007
NFA Date:	01/16/1998
Alternate Site Names:	BP SERVICE STATION BRIDGEPORT,BRIDGEPORT CHEVRON
NFA Reason:	Voluntary Cleanup Program Review
Site Status:	NFA
Region:	Southwest
Contaminant Name:	Metals Priority Pollutants
Ground Water:	Below Cleanup Levels
Surface Water:	Not reported
Soil:	Below Cleanup Levels
Sediment:	Not reported
Air:	Not reported
Bedrock:	Not reported
Latitude:	47.159082257
Longitude:	-122.50413951

Name:	BP SERVICE STATION 11260
Address:	10801 BRIDGEPORT WAY
City,State,Zip:	TACOMA, WA 98499
Facility/Site Id:	99755215
CS Id:	7007
NFA Date:	01/16/1998
Alternate Site Names:	BP SERVICE STATION BRIDGEPORT,BRIDGEPORT CHEVRON
NFA Reason:	Voluntary Cleanup Program Review
Site Status:	NFA
Region:	Southwest
Contaminant Name:	Petroleum Products-Unspecified
Ground Water:	Not reported
Surface Water:	Not reported
Soil:	Remediated
Sediment:	Not reported
Air:	Not reported
Bedrock:	Not reported
Latitude:	47.159082257
Longitude:	-122.50413951

Name:	BP SERVICE STATION 11260
Address:	10801 BRIDGEPORT WAY
City,State,Zip:	TACOMA, WA 98499

BP #11260 (Continued) **S102512938**

Facility/Site Id:	99755215
CS Id:	7007
NFA Date:	01/16/1998
Alternate Site Names:	BP SERVICE STATION BRIDGEPORT,BRIDGEPORT CHEVRON
NFA Reason:	Voluntary Cleanup Program Review
Site Status:	NFA
Region:	Southwest
Contaminant Name:	Petroleum-Other
Ground Water:	Confirmed Above Cleanup Levels
Surface Water:	Not reported
Soil:	Not reported
Sediment:	Not reported
Air:	Not reported
Bedrock:	Not reported
Latitude:	47.159082257
Longitude:	-122.50413951

N52 **BP SERVICE STATION 11260** **VCP** **S124436917**
NW **10801 BRIDGEPORT WAY** **N/A**
1/4-1/2 **TACOMA, WA 98499**
0.331 mi.
1746 ft. **Site 2 of 3 in cluster N**

Relative:
Lower

Actual:
263 ft.

VCP:

Name:	BP SERVICE STATION 11260
Address:	10801 BRIDGEPORT WAY
City,State,Zip:	TACOMA, WA 98499
edr_fstat:	WA
edr_fzip:	98499
edr_fcnty:	PIERCE
edr_zip:	Not reported
Facility ID:	99755215
VCP Status:	NFA
Past VCP:	Not reported
Current VCP:	Not reported
NFA Type:	TACOMA, WA 98499
Date NFA:	TACOMA, WA 98499
Rank:	TACOMA, WA 98499
Cleanup Siteid:	7007
Contaminant Name:	Metals Priority Pollutants
Soil:	Below Cleanup Levels

Name:	BP SERVICE STATION 11260
Address:	10801 BRIDGEPORT WAY
City,State,Zip:	TACOMA, WA 98499
edr_fstat:	WA
edr_fzip:	98499
edr_fcnty:	PIERCE
edr_zip:	Not reported
Facility ID:	99755215
VCP Status:	NFA
Past VCP:	Not reported
Current VCP:	Not reported
NFA Type:	TACOMA, WA 98499
Date NFA:	TACOMA, WA 98499
Rank:	TACOMA, WA 98499
Cleanup Siteid:	7007
Contaminant Name:	Petroleum Products-Unspecified

BP SERVICE STATION 11260 (Continued) **S124436917**

Soil: Remediated

Name: BP SERVICE STATION 11260
Address: 10801 BRIDGEPORT WAY
City,State,Zip: TACOMA, WA 98499
edr_fstat: WA
edr_fzip: 98499
edr_fcnty: PIERCE
edr_zip: Not reported
Facility ID: 99755215
VCP Status: NFA
Past VCP: Not reported
Current VCP: Not reported
NFA Type: TACOMA, WA 98499
Date NFA: TACOMA, WA 98499
Rank: TACOMA, WA 98499
Cleanup Siteid: 7007
Contaminant Name: Petroleum-Other
Soil: Not reported

N53 **BP SERVICE STATION 11260** **LUST** **1000659087**
NW **10801 BRIDGEPORT WAY** **UST** **WAD988487526**
1/4-1/2 **TACOMA, WA 98499** **RCRA NonGen / NLR**
0.331 mi. **FINDS**
1746 ft. **Site 3 of 3 in cluster N** **ECHO**

Relative:
Lower

Actual:
263 ft.

LUST:

Name: BP SERVICE STATION 11260
Address: 10801 BRIDGEPORT WAY
City,State,Zip: TACOMA, WA 98499
Facility ID: 99755215
Lust Status Type: LUST - NFA
Cleanup Site ID: 7007
Cleanup Unit Type: Not reported
Process Type: Not reported
Cleanup Unit Name: BP SERVICE STATION BRIDGEPORT,BRIDGEPORT CHEVRON
Response Section: Southwest
Release Date: 01/01/1989
Lust Date: 01/07/1998
Region: Southwest
Lust ID: 257
UST ID: 10151
Contaminant Name: Petroleum Products-Unspecified
Ground Water: Not reported
Surface Water: Not reported
Soil: Remediated
Sediment: Not reported
Air: Not reported
Bedrock: Not reported
Lat/Long: 47.1590822 / -122.50413

Name: BP SERVICE STATION 11260
Address: 10801 BRIDGEPORT WAY
City,State,Zip: TACOMA, WA 98499
Facility ID: 99755215
Lust Status Type: LUST - NFA
Cleanup Site ID: 7007
Cleanup Unit Type: Not reported

BP SERVICE STATION 11260 (Continued) **1000659087**

Process Type:	Not reported
Cleanup Unit Name:	BP SERVICE STATION BRIDGEPORT,BRIDGEPORT CHEVRON
Response Section:	Southwest
Release Date:	01/01/1989
Lust Date:	01/07/1998
Region:	Southwest
Lust ID:	257
UST ID:	10151
Contaminant Name:	Metals Priority Pollutants
Ground Water:	Below Cleanup Levels
Surface Water:	Not reported
Soil:	Below Cleanup Levels
Sediment:	Not reported
Air:	Not reported
Bedrock:	Not reported
Lat/Long:	47.1590822 / -122.50413

Name:	BP SERVICE STATION 11260
Address:	10801 BRIDGEPORT WAY
City,State,Zip:	TACOMA, WA 98499
Facility ID:	99755215
Lust Status Type:	LUST - NFA
Cleanup Site ID:	7007
Cleanup Unit Type:	Not reported
Process Type:	Not reported
Cleanup Unit Name:	BP SERVICE STATION BRIDGEPORT,BRIDGEPORT CHEVRON
Response Section:	Southwest
Release Date:	01/01/1989
Lust Date:	01/07/1998
Region:	Southwest
Lust ID:	257
UST ID:	10151
Contaminant Name:	Petroleum-Other
Ground Water:	Confirmed Above Cleanup Levels
Surface Water:	Not reported
Soil:	Not reported
Sediment:	Not reported
Air:	Not reported
Bedrock:	Not reported
Lat/Long:	47.1590822 / -122.50413

UST:

Name:	BRIDGEPORT CHEVRON
Address:	10801 BRIDGEPORT WAY SW
City:	LAKEWOOD
Zip:	98499
Facility ID:	99755215
Site Id:	10151
Decimal Latitude:	47.1590822571
Decimal Longitude:	-122.50413951

Tank Name:	1
Tag Number:	A7998
Tank Status:	Removed
Tank Status Date:	08/06/1996
Tank Install Date:	12/31/1964
Tank Closure Date:	Not reported

BP SERVICE STATION 11260 (Continued) **1000659087**

Capacity Range:	Not reported
Tank Permit Expiration Date:	Not reported
Tank Upgrade Date:	Not reported
Tank Spill Prevention:	Not reported
Tank Overfill Prevention:	Not reported
Tank Material:	Not reported
Tank Construction:	Not reported
Tank Tightness Test:	Not reported
Tank Corrosion Protection:	Not reported
Tank Manifold:	Not reported
Tank Release Detection:	Not reported
Tank SFC Type:	Not reported
Pipe Material:	Not reported
Pipe Construction:	Not reported
Pipe Primary Release Detection:	Not reported
Pipe Second Release Detection:	Not reported
Pipe Corrosion Protection:	Not reported
Pipe Pumping System:	Not reported
Responsible Unit:	Southwest
Dispencer/Pump SFC Type:	Not reported
Region:	Southwest
Is Active:	Yes
Actual Capacity:	Not reported
Pipe Install Date:	Not reported
Turbine Sump Construction:	Not reported
Compart Number:	1
Stored Substance:	Unleaded Gasoline
Used Substance:	Not reported
Compart Capacity:	Not reported

Name:	BRIDGEPORT CHEVRON
Address:	10801 BRIDGEPORT WAY SW
City:	LAKEWOOD
Zip:	98499

Tank Name:	2
Tag Number:	A7998
Tank Status:	Removed
Tank Status Date:	08/06/1996
Tank Install Date:	12/31/1964
Tank Closure Date:	Not reported
Capacity Range:	Not reported
Tank Permit Expiration Date:	Not reported
Tank Upgrade Date:	Not reported
Tank Spill Prevention:	Not reported
Tank Overfill Prevention:	Not reported
Tank Material:	Not reported
Tank Construction:	Not reported
Tank Tightness Test:	Not reported
Tank Corrosion Protection:	Not reported
Tank Manifold:	Not reported
Tank Release Detection:	Not reported
Tank SFC Type:	Not reported
Pipe Material:	Not reported
Pipe Construction:	Not reported
Pipe Primary Release Detection:	Not reported
Pipe Second Release Detection:	Not reported

BP SERVICE STATION 11260 (Continued) **1000659087**

Pipe Corrosion Protection:	Not reported
Pipe Pumping System:	Not reported
Responsible Unit:	Southwest
Dispencer/Pump SFC Type:	Not reported
Region:	Southwest
Is Active:	Yes
Actual Capacity:	Not reported
Pipe Install Date:	Not reported
Turbine Sump Construction:	Not reported
Compart Number:	1
Stored Substance:	Leaded Gasoline
Used Substance:	Not reported
Compart Capacity:	Not reported

Name:	BRIDGEPORT CHEVRON
Address:	10801 BRIDGEPORT WAY SW
City:	LAKEWOOD
Zip:	98499

Tank Name:	3
Tag Number:	A7998
Tank Status:	Removed
Tank Status Date:	08/06/1996
Tank Install Date:	12/31/1964
Tank Closure Date:	Not reported
Capacity Range:	Not reported
Tank Permit Expiration Date:	Not reported
Tank Upgrade Date:	Not reported
Tank Spill Prevention:	Not reported
Tank Overfill Prevention:	Not reported
Tank Material:	Not reported
Tank Construction:	Not reported
Tank Tightness Test:	Not reported
Tank Corrosion Protection:	Not reported
Tank Manifold:	Not reported
Tank Release Detection:	Not reported
Tank SFC Type:	Not reported
Pipe Material:	Not reported
Pipe Construction:	Not reported
Pipe Primary Release Detection:	Not reported
Pipe Second Release Detection:	Not reported
Pipe Corrosion Protection:	Not reported
Pipe Pumping System:	Not reported
Responsible Unit:	Southwest
Dispencer/Pump SFC Type:	Not reported
Region:	Southwest
Is Active:	Yes
Actual Capacity:	Not reported
Pipe Install Date:	Not reported
Turbine Sump Construction:	Not reported
Compart Number:	1
Stored Substance:	Unleaded Gasoline
Used Substance:	Not reported
Compart Capacity:	Not reported

Name:	BRIDGEPORT CHEVRON
Address:	10801 BRIDGEPORT WAY SW

BP SERVICE STATION 11260 (Continued) **1000659087**

City:	LAKEWOOD
Zip:	98499
Tank Name:	4
Tag Number:	A7998
Tank Status:	Removed
Tank Status Date:	08/06/1996
Tank Install Date:	12/31/1964
Tank Closure Date:	Not reported
Capacity Range:	Not reported
Tank Permit Expiration Date:	Not reported
Tank Upgrade Date:	Not reported
Tank Spill Prevention:	Not reported
Tank Overfill Prevention:	Not reported
Tank Material:	Not reported
Tank Construction:	Not reported
Tank Tightness Test:	Not reported
Tank Corrosion Protection:	Not reported
Tank Manifold:	Not reported
Tank Release Detection:	Not reported
Tank SFC Type:	Not reported
Pipe Material:	Not reported
Pipe Construction:	Not reported
Pipe Primary Release Detection:	Not reported
Pipe Second Release Detection:	Not reported
Pipe Corrosion Protection:	Not reported
Pipe Pumping System:	Not reported
Responsible Unit:	Southwest
Dispencer/Pump SFC Type:	Not reported
Region:	Southwest
Is Active:	Yes
Actual Capacity:	Not reported
Pipe Install Date:	Not reported
Turbine Sump Construction:	Not reported
Compart Number:	1
Stored Substance:	Used Oil/Waste Oil
Used Substance:	Not reported
Compart Capacity:	Not reported
Name:	BRIDGEPORT CHEVRON
Address:	10801 BRIDGEPORT WAY SW
City:	LAKEWOOD
Zip:	98499
Tank Name:	5
Tag Number:	A7998
Tank Status:	Operational
Tank Status Date:	08/06/1996
Tank Install Date:	01/01/1990
Tank Closure Date:	Not reported
Capacity Range:	10,000 to 19,999 Gallons
Tank Permit Expiration Date:	03/31/2022
Tank Upgrade Date:	01/14/1998
Tank Spill Prevention:	Spill Bucket/Spill Box
Tank Overfill Prevention:	Automatic Shutoff (fill pipe)
Tank Material:	Fiberglass Reinforced Plastic
Tank Construction:	Double Wall Tank

BP SERVICE STATION 11260 (Continued) **1000659087**

Tank Tightness Test:	Not reported
Tank Corrosion Protection:	Corrosion Resistant
Tank Manifold:	Not reported
Tank Release Detection:	Automatic Tank Gauging
Tank SFC Type:	Sump
Pipe Material:	Fiberglass
Pipe Construction:	Double Wall Pipe
Pipe Primary Release Detection:	Automatic Line Leak Detector (ALLD)
Pipe Second Release Detection:	Annual Line Tightness Test (LTT)
Pipe Corrosion Protection:	Corrosion Resistant
Pipe Pumping System:	Pressurized System
Responsible Unit:	Southwest
Dispencer/Pump SFC Type:	Sump
Region:	Southwest
Is Active:	Yes
Actual Capacity:	12000
Pipe Install Date:	Not reported
Turbine Sump Construction:	Not reported
Compart Number:	1
Stored Substance:	Unleaded Gasoline
Used Substance:	Motor Fuel for Vehicles
Compart Capacity:	12000

Name:	BRIDGEPORT CHEVRON
Address:	10801 BRIDGEPORT WAY SW
City:	LAKEWOOD
Zip:	98499

Tank Name:	6
Tag Number:	A7998
Tank Status:	Operational
Tank Status Date:	08/06/1996
Tank Install Date:	01/01/1990
Tank Closure Date:	Not reported
Capacity Range:	10,000 to 19,999 Gallons
Tank Permit Expiration Date:	03/31/2022
Tank Upgrade Date:	01/14/1998
Tank Spill Prevention:	Spill Bucket/Spill Box
Tank Overfill Prevention:	Ball Float Valve (vent line)
Tank Material:	Fiberglass Reinforced Plastic
Tank Construction:	Double Wall Tank
Tank Tightness Test:	Not reported
Tank Corrosion Protection:	Corrosion Resistant
Tank Manifold:	Not reported
Tank Release Detection:	Automatic Tank Gauging
Tank SFC Type:	Sump
Pipe Material:	Fiberglass
Pipe Construction:	Double Wall Pipe
Pipe Primary Release Detection:	Automatic Line Leak Detector (ALLD)
Pipe Second Release Detection:	Annual Line Tightness Test (LTT)
Pipe Corrosion Protection:	Corrosion Resistant
Pipe Pumping System:	Pressurized System
Responsible Unit:	Southwest
Dispencer/Pump SFC Type:	Sump
Region:	Southwest
Is Active:	Yes
Actual Capacity:	12000

BP SERVICE STATION 11260 (Continued) **1000659087**

Pipe Install Date:	Not reported
Turbine Sump Construction:	Not reported
Compart Number:	1
Stored Substance:	Unleaded Gasoline
Used Substance:	Motor Fuel for Vehicles
Compart Capacity:	12000

Name:	BRIDGEPORT CHEVRON
Address:	10801 BRIDGEPORT WAY SW
City:	LAKEWOOD
Zip:	98499

Tank Name:	7
Tag Number:	A7998
Tank Status:	Operational
Tank Status Date:	08/06/1996
Tank Install Date:	01/01/1990
Tank Closure Date:	Not reported
Capacity Range:	10,000 to 19,999 Gallons
Tank Permit Expiration Date:	03/31/2022
Tank Upgrade Date:	01/14/1998
Tank Spill Prevention:	Spill Bucket/Spill Box
Tank Overfill Prevention:	Automatic Shutoff (fill pipe)
Tank Material:	Fiberglass Reinforced Plastic
Tank Construction:	Double Wall Tank
Tank Tightness Test:	Not reported
Tank Corrosion Protection:	Corrosion Resistant
Tank Manifold:	Not reported
Tank Release Detection:	Automatic Tank Gauging
Tank SFC Type:	Sump
Pipe Material:	Fiberglass
Pipe Construction:	Double Wall Pipe
Pipe Primary Release Detection:	Automatic Line Leak Detector (ALLD)
Pipe Second Release Detection:	Annual Line Tightness Test (LTT)
Pipe Corrosion Protection:	Corrosion Resistant
Pipe Pumping System:	Pressurized System
Responsible Unit:	Southwest
Dispencer/Pump SFC Type:	Sump
Region:	Southwest
Is Active:	Yes
Actual Capacity:	12000
Pipe Install Date:	Not reported
Turbine Sump Construction:	Not reported
Compart Number:	1
Stored Substance:	Unleaded Gasoline
Used Substance:	Motor Fuel for Vehicles
Compart Capacity:	12000

Name:	BRIDGEPORT CHEVRON
Address:	10801 BRIDGEPORT WAY SW
City:	LAKEWOOD
Zip:	98499

Tank Name:	8
Tag Number:	A7998
Tank Status:	Removed
Tank Status Date:	03/20/1996

BP SERVICE STATION 11260 (Continued) **1000659087**

Tank Install Date:	01/01/1990
Tank Closure Date:	08/15/2006
Capacity Range:	Not reported
Tank Permit Expiration Date:	Not reported
Tank Upgrade Date:	01/14/1998
Tank Spill Prevention:	Spill Bucket/Spill Box
Tank Overfill Prevention:	Ball Float Valve (vent line)
Tank Material:	Fiberglass Reinforced Plastic
Tank Construction:	Double Wall Tank
Tank Tightness Test:	Annual
Tank Corrosion Protection:	Corrosion Resistant
Tank Manifold:	Not reported
Tank Release Detection:	Automatic Tank Gauging
Tank SFC Type:	Not reported
Pipe Material:	Fiberglass
Pipe Construction:	Single Wall Pipe
Pipe Primary Release Detection:	Automatic Line Leak Detector (ALLD)
Pipe Second Release Detection:	Not reported
Pipe Corrosion Protection:	Corrosion Resistant
Pipe Pumping System:	Pressurized System
Responsible Unit:	Southwest
Dispencer/Pump SFC Type:	Not reported
Region:	Southwest
Is Active:	Yes
Actual Capacity:	500
Pipe Install Date:	Not reported
Turbine Sump Construction:	Not reported
Compart Number:	1
Stored Substance:	Used Oil/Waste Oil
Used Substance:	Recycled (Used Oil)
Compart Capacity:	500

RCRA NonGen / NLR:

Date Form Received by Agency:	20040302
Handler Name:	BP SERVICE STATION 11260
Handler Address:	10801 BRIDGEPORT WAY
Handler City,State,Zip:	TACOMA, WA 98499
EPA ID:	WAD988487526
Contact Name:	DEE SANTAROSE
Contact Address:	600 NORTH DAIRY ASHFORD
Contact City,State,Zip:	HOUSTON, TX 77079
Contact Telephone:	281-293-1684
Contact Fax:	Not reported
Contact Email:	Not reported
Contact Title:	Not reported
EPA Region:	10
Land Type:	Private
Federal Waste Generator Description:	Not a generator, verified
Non-Notifier:	Not reported
Biennial Report Cycle:	Not reported
Accessibility:	Not reported
Active Site Indicator:	Not reported
State District Owner:	WA
State District:	SWRO
Mailing Address:	600 NORTH DAIRY ASHFORD
Mailing City,State,Zip:	HOUSTON, WA 77079
Owner Name:	CONOCOPHILLIPS

BP SERVICE STATION 11260 (Continued) **1000659087**

Owner Type:	Private
Operator Name:	JIMENEZ, IRENE
Operator Type:	Private
Short-Term Generator Activity:	No
Importer Activity:	No
Mixed Waste Generator:	No
Transporter Activity:	No
Transfer Facility Activity:	No
Recycler Activity with Storage:	No
Small Quantity On-Site Burner Exemption:	No
Smelting Melting and Refining Furnace Exemption:	No
Underground Injection Control:	No
Off-Site Waste Receipt:	No
Universal Waste Indicator:	No
Universal Waste Destination Facility:	No
Federal Universal Waste:	No
Active Site Fed-Reg Treatment Storage and Disposal Facility:	Not reported
Active Site Converter Treatment storage and Disposal Facility:	Not reported
Active Site State-Reg Treatment Storage and Disposal Facility:	Not reported
Active Site State-Reg Handler:	---
Federal Facility Indicator:	Not reported
Hazardous Secondary Material Indicator:	NN
Sub-Part K Indicator:	Not reported
Commercial TSD Indicator:	No
Treatment Storage and Disposal Type:	Not reported
2018 GPRA Permit Baseline:	Not on the Baseline
2018 GPRA Renewals Baseline:	Not on the Baseline
Permit Renewals Workload Universe:	Not reported
Permit Workload Universe:	Not reported
Permit Progress Universe:	Not reported
Post-Closure Workload Universe:	Not reported
Closure Workload Universe:	Not reported
202 GPRA Corrective Action Baseline:	No
Corrective Action Workload Universe:	No
Subject to Corrective Action Universe:	No
Non-TSDFs Where RCRA CA has Been Imposed Universe:	No
TSDFs Potentially Subject to CA Under 3004 (u)/(v) Universe:	No
TSDFs Only Subject to CA under Discretionary Auth Universe:	No
Corrective Action Priority Ranking:	No NCAPS ranking
Environmental Control Indicator:	No
Institutional Control Indicator:	No
Human Exposure Controls Indicator:	N/A
Groundwater Controls Indicator:	N/A
Operating TSDF Universe:	Not reported
Full Enforcement Universe:	Not reported
Significant Non-Complier Universe:	No
Unaddressed Significant Non-Complier Universe:	No
Addressed Significant Non-Complier Universe:	No
Significant Non-Complier With a Compliance Schedule Universe:	No
Financial Assurance Required:	Not reported
Handler Date of Last Change:	20180510
Recognized Trader-Importer:	No
Recognized Trader-Exporter:	No
Importer of Spent Lead Acid Batteries:	No
Exporter of Spent Lead Acid Batteries:	No
Recycler Activity Without Storage:	No
Manifest Broker:	No

BP SERVICE STATION 11260 (Continued) **1000659087**

Sub-Part P Indicator: No

Biennial: List of Years
Year: 2003

Click Here for Biennial Reporting System Data:

Handler - Owner Operator:

Owner/Operator Indicator:	Owner
Owner/Operator Name:	CONOCOPHILLIPS
Legal Status:	Private
Date Became Current:	19970929
Date Ended Current:	Not reported
Owner/Operator Address:	600 NORTH DAIRY ASHFORD
Owner/Operator City,State,Zip:	HOUSTON, TX 77079
Owner/Operator Telephone:	281-293-1000
Owner/Operator Telephone Ext:	Not reported
Owner/Operator Fax:	Not reported
Owner/Operator Email:	Not reported

Owner/Operator Indicator:	Owner
Owner/Operator Name:	CONOCOPHILLIPS
Legal Status:	Private
Date Became Current:	19970929
Date Ended Current:	Not reported
Owner/Operator Address:	PO BOX 52085
Owner/Operator City,State,Zip:	PHOENIX, AZ 85072
Owner/Operator Telephone:	602-728-5000
Owner/Operator Telephone Ext:	Not reported
Owner/Operator Fax:	Not reported
Owner/Operator Email:	Not reported

Owner/Operator Indicator:	Owner
Owner/Operator Name:	CONOCOPHILLIPS
Legal Status:	Private
Date Became Current:	19970929
Date Ended Current:	Not reported
Owner/Operator Address:	PO BOX 52085
Owner/Operator City,State,Zip:	PHOENIX, AZ 85072
Owner/Operator Telephone:	602-728-5000
Owner/Operator Telephone Ext:	Not reported
Owner/Operator Fax:	Not reported
Owner/Operator Email:	Not reported

Owner/Operator Indicator:	Operator
Owner/Operator Name:	CONOCOPHILLIPS
Legal Status:	Private
Date Became Current:	Not reported
Date Ended Current:	Not reported
Owner/Operator Address:	PO BOX 52085
Owner/Operator City,State,Zip:	PHOENIX, AZ 85072-2085
Owner/Operator Telephone:	602-728-5000
Owner/Operator Telephone Ext:	Not reported
Owner/Operator Fax:	Not reported
Owner/Operator Email:	Not reported

BP SERVICE STATION 11260 (Continued) **1000659087**

Owner/Operator Indicator:	Owner
Owner/Operator Name:	CONOCOPHILLIPS
Legal Status:	Private
Date Became Current:	Not reported
Date Ended Current:	Not reported
Owner/Operator Address:	600 NORTH DAIRY ASHFORD
Owner/Operator City,State,Zip:	HOUSTON, TX 77079
Owner/Operator Telephone:	281-293-1000
Owner/Operator Telephone Ext:	Not reported
Owner/Operator Fax:	Not reported
Owner/Operator Email:	Not reported

Owner/Operator Indicator:	Owner
Owner/Operator Name:	CONOCOPHILLIPS
Legal Status:	Private
Date Became Current:	Not reported
Date Ended Current:	Not reported
Owner/Operator Address:	PO BOX 52085
Owner/Operator City,State,Zip:	PHOENIX, AZ 85072
Owner/Operator Telephone:	602-728-5000
Owner/Operator Telephone Ext:	Not reported
Owner/Operator Fax:	Not reported
Owner/Operator Email:	Not reported

Owner/Operator Indicator:	Owner
Owner/Operator Name:	CONOCOPHILLIPS
Legal Status:	Private
Date Became Current:	Not reported
Date Ended Current:	Not reported
Owner/Operator Address:	PO BOX 52085
Owner/Operator City,State,Zip:	PHOENIX, AZ 85072
Owner/Operator Telephone:	602-728-5000
Owner/Operator Telephone Ext:	Not reported
Owner/Operator Fax:	Not reported
Owner/Operator Email:	Not reported

Owner/Operator Indicator:	Owner
Owner/Operator Name:	CONOCOPHILLIPS
Legal Status:	Private
Date Became Current:	19970929
Date Ended Current:	Not reported
Owner/Operator Address:	600 NORTH DAIRY ASHFORD
Owner/Operator City,State,Zip:	HOUSTON, TX 77079
Owner/Operator Telephone:	281-293-1000
Owner/Operator Telephone Ext:	Not reported
Owner/Operator Fax:	Not reported
Owner/Operator Email:	Not reported

Owner/Operator Indicator:	Owner
Owner/Operator Name:	BP SERVICE STATION 11260
Legal Status:	Private
Date Became Current:	Not reported
Date Ended Current:	Not reported
Owner/Operator Address:	10801 BRIDGEPORT WAY
Owner/Operator City,State,Zip:	TACOMA, WA 98499
Owner/Operator Telephone:	000-000-0000
Owner/Operator Telephone Ext:	Not reported

BP SERVICE STATION 11260 (Continued) **1000659087**

Owner/Operator Fax:	Not reported
Owner/Operator Email:	Not reported
Owner/Operator Indicator:	Owner
Owner/Operator Name:	CONOCOPHILLIPS
Legal Status:	Private
Date Became Current:	Not reported
Date Ended Current:	Not reported
Owner/Operator Address:	PO BOX 52085
Owner/Operator City,State,Zip:	PHOENIX, AZ 85072
Owner/Operator Telephone:	602-728-5000
Owner/Operator Telephone Ext:	Not reported
Owner/Operator Fax:	Not reported
Owner/Operator Email:	Not reported
Owner/Operator Indicator:	Operator
Owner/Operator Name:	STANDARD, GUY
Legal Status:	Private
Date Became Current:	Not reported
Date Ended Current:	Not reported
Owner/Operator Address:	PO BOX 52085
Owner/Operator City,State,Zip:	PHOENIX, AZ 85072
Owner/Operator Telephone:	206-442-7378
Owner/Operator Telephone Ext:	Not reported
Owner/Operator Fax:	Not reported
Owner/Operator Email:	Not reported
Owner/Operator Indicator:	Operator
Owner/Operator Name:	IRENE JIMENEZ
Legal Status:	Private
Date Became Current:	19970318
Date Ended Current:	Not reported
Owner/Operator Address:	1380 SAN PABLO AVE
Owner/Operator City,State,Zip:	RODEAO, CA 94572
Owner/Operator Telephone:	Not reported
Owner/Operator Telephone Ext:	Not reported
Owner/Operator Fax:	Not reported
Owner/Operator Email:	Not reported
Owner/Operator Indicator:	Operator
Owner/Operator Name:	IRENE J
Legal Status:	Private
Date Became Current:	19970318
Date Ended Current:	Not reported
Owner/Operator Address:	1380 SAN PABLO AVE
Owner/Operator City,State,Zip:	RODEAO, CA 94572
Owner/Operator Telephone:	510-245-5176
Owner/Operator Telephone Ext:	Not reported
Owner/Operator Fax:	Not reported
Owner/Operator Email:	Not reported
Owner/Operator Indicator:	Owner
Owner/Operator Name:	CONOCOPHILLIPS
Legal Status:	Private
Date Became Current:	19970929
Date Ended Current:	Not reported
Owner/Operator Address:	PO BOX 52085

BP SERVICE STATION 11260 (Continued) **1000659087**

Owner/Operator City,State,Zip:	PHOENIX, AZ 85072
Owner/Operator Telephone:	602-728-5000
Owner/Operator Telephone Ext:	Not reported
Owner/Operator Fax:	Not reported
Owner/Operator Email:	Not reported

Owner/Operator Indicator:	Operator
Owner/Operator Name:	STANDARD, GUY
Legal Status:	Private
Date Became Current:	Not reported
Date Ended Current:	Not reported
Owner/Operator Address:	PO BOX 52085
Owner/Operator City,State,Zip:	PHOENIX, AZ 85072
Owner/Operator Telephone:	206-442-7378
Owner/Operator Telephone Ext:	Not reported
Owner/Operator Fax:	Not reported
Owner/Operator Email:	Not reported

Owner/Operator Indicator:	Operator
Owner/Operator Name:	STANDARD, GUY
Legal Status:	Private
Date Became Current:	Not reported
Date Ended Current:	Not reported
Owner/Operator Address:	PO BOX 52085
Owner/Operator City,State,Zip:	PHOENIX, AZ 85072
Owner/Operator Telephone:	206-442-7378
Owner/Operator Telephone Ext:	Not reported
Owner/Operator Fax:	Not reported
Owner/Operator Email:	Not reported

Owner/Operator Indicator:	Operator
Owner/Operator Name:	JIMENEZ, IRENE
Legal Status:	Private
Date Became Current:	Not reported
Date Ended Current:	Not reported
Owner/Operator Address:	1380 SAN PABLO AVE
Owner/Operator City,State,Zip:	RODEAO, CA 94572
Owner/Operator Telephone:	510-245-5176
Owner/Operator Telephone Ext:	Not reported
Owner/Operator Fax:	Not reported
Owner/Operator Email:	Not reported

Owner/Operator Indicator:	Owner
Owner/Operator Name:	BP SERVICE STATION 11260
Legal Status:	Private
Date Became Current:	Not reported
Date Ended Current:	Not reported
Owner/Operator Address:	10801 BRIDGEPORT WAY
Owner/Operator City,State,Zip:	TACOMA, WA 98499
Owner/Operator Telephone:	000-000-0000
Owner/Operator Telephone Ext:	Not reported
Owner/Operator Fax:	Not reported
Owner/Operator Email:	Not reported

Owner/Operator Indicator:	Operator
Owner/Operator Name:	BP SERVICE STATION 11260
Legal Status:	Private

BP SERVICE STATION 11260 (Continued) **1000659087**

Date Became Current:	Not reported
Date Ended Current:	Not reported
Owner/Operator Address:	10801 BRIDGEPORT WAY
Owner/Operator City,State,Zip:	TACOMA, WA 98499
Owner/Operator Telephone:	000-000-0000
Owner/Operator Telephone Ext:	Not reported
Owner/Operator Fax:	Not reported
Owner/Operator Email:	Not reported

Owner/Operator Indicator:	Owner
Owner/Operator Name:	CONOCOPHILLIPS
Legal Status:	Private
Date Became Current:	19970929
Date Ended Current:	Not reported
Owner/Operator Address:	PO BOX 52085
Owner/Operator City,State,Zip:	PHOENIX, AZ 85072
Owner/Operator Telephone:	602-728-5000
Owner/Operator Telephone Ext:	Not reported
Owner/Operator Fax:	Not reported
Owner/Operator Email:	Not reported

Owner/Operator Indicator:	Owner
Owner/Operator Name:	CONOCOPHILLIPS
Legal Status:	Private
Date Became Current:	Not reported
Date Ended Current:	Not reported
Owner/Operator Address:	PO BOX 52085
Owner/Operator City,State,Zip:	PHOENIX, AZ 85072
Owner/Operator Telephone:	602-728-5000
Owner/Operator Telephone Ext:	Not reported
Owner/Operator Fax:	Not reported
Owner/Operator Email:	Not reported

Owner/Operator Indicator:	Operator
Owner/Operator Name:	BP SERVICE STATION 11260
Legal Status:	Private
Date Became Current:	Not reported
Date Ended Current:	Not reported
Owner/Operator Address:	10801 BRIDGEPORT WAY
Owner/Operator City,State,Zip:	TACOMA, WA 98499
Owner/Operator Telephone:	000-000-0000
Owner/Operator Telephone Ext:	Not reported
Owner/Operator Fax:	Not reported
Owner/Operator Email:	Not reported

Owner/Operator Indicator:	Owner
Owner/Operator Name:	BP SERVICE STATION 11260
Legal Status:	Private
Date Became Current:	Not reported
Date Ended Current:	Not reported
Owner/Operator Address:	10801 BRIDGEPORT WAY
Owner/Operator City,State,Zip:	TACOMA, WA 98499
Owner/Operator Telephone:	000-000-0000
Owner/Operator Telephone Ext:	Not reported
Owner/Operator Fax:	Not reported
Owner/Operator Email:	Not reported

BP SERVICE STATION 11260 (Continued) **1000659087**

Owner/Operator Indicator:	Owner
Owner/Operator Name:	CONOCOPHILLIPS
Legal Status:	Private
Date Became Current:	19970929
Date Ended Current:	Not reported
Owner/Operator Address:	600 NORTH DAIRY ASHFORD
Owner/Operator City,State,Zip:	HOUSTON, TX 77079
Owner/Operator Telephone:	Not reported
Owner/Operator Telephone Ext:	Not reported
Owner/Operator Fax:	Not reported
Owner/Operator Email:	Not reported

Owner/Operator Indicator:	Owner
Owner/Operator Name:	CONOCOPHILLIPS
Legal Status:	Private
Date Became Current:	Not reported
Date Ended Current:	Not reported
Owner/Operator Address:	PO BOX 52085
Owner/Operator City,State,Zip:	PHOENIX, AZ 85072-2085
Owner/Operator Telephone:	602-728-5000
Owner/Operator Telephone Ext:	Not reported
Owner/Operator Fax:	Not reported
Owner/Operator Email:	Not reported

Owner/Operator Indicator:	Owner
Owner/Operator Name:	CONOCOPHILLIPS C
Legal Status:	Private
Date Became Current:	19970929
Date Ended Current:	Not reported
Owner/Operator Address:	600 NORTH DAIRY ASHFORD
Owner/Operator City,State,Zip:	HOUSTON, TX 77079
Owner/Operator Telephone:	281-293-1000
Owner/Operator Telephone Ext:	Not reported
Owner/Operator Fax:	Not reported
Owner/Operator Email:	Not reported

Owner/Operator Indicator:	Owner
Owner/Operator Name:	BP SERVICE STATION 11260
Legal Status:	Private
Date Became Current:	Not reported
Date Ended Current:	Not reported
Owner/Operator Address:	10801 BRIDGEPORT WAY
Owner/Operator City,State,Zip:	TACOMA, WA 98499
Owner/Operator Telephone:	000-000-0000
Owner/Operator Telephone Ext:	Not reported
Owner/Operator Fax:	Not reported
Owner/Operator Email:	Not reported

Owner/Operator Indicator:	Owner
Owner/Operator Name:	BP SERVICE STATION 11260
Legal Status:	Private
Date Became Current:	Not reported
Date Ended Current:	Not reported
Owner/Operator Address:	10801 BRIDGEPORT WAY
Owner/Operator City,State,Zip:	TACOMA, WA 98499
Owner/Operator Telephone:	000-000-0000
Owner/Operator Telephone Ext:	Not reported

BP SERVICE STATION 11260 (Continued) **1000659087**

Owner/Operator Fax:	Not reported
Owner/Operator Email:	Not reported
Owner/Operator Indicator:	Operator
Owner/Operator Name:	TOSCO CORP SPOKANE TERMINAL
Legal Status:	Private
Date Became Current:	Not reported
Date Ended Current:	Not reported
Owner/Operator Address:	PO BOX 52085
Owner/Operator City,State,Zip:	PHOENIX, AZ 85072
Owner/Operator Telephone:	206-442-7000
Owner/Operator Telephone Ext:	Not reported
Owner/Operator Fax:	Not reported
Owner/Operator Email:	Not reported
Owner/Operator Indicator:	Owner
Owner/Operator Name:	CONOCOPHILLIPS
Legal Status:	Private
Date Became Current:	Not reported
Date Ended Current:	Not reported
Owner/Operator Address:	PO BOX 52085
Owner/Operator City,State,Zip:	PHOENIX, AZ 85072
Owner/Operator Telephone:	602-728-5000
Owner/Operator Telephone Ext:	Not reported
Owner/Operator Fax:	Not reported
Owner/Operator Email:	Not reported
Owner/Operator Indicator:	Operator
Owner/Operator Name:	STANDARD, GUY
Legal Status:	Private
Date Became Current:	Not reported
Date Ended Current:	Not reported
Owner/Operator Address:	PO BOX 52085
Owner/Operator City,State,Zip:	PHOENIX, AZ 85072
Owner/Operator Telephone:	206-442-7378
Owner/Operator Telephone Ext:	Not reported
Owner/Operator Fax:	Not reported
Owner/Operator Email:	Not reported
Owner/Operator Indicator:	Owner
Owner/Operator Name:	CONOCOPHILLIPS
Legal Status:	Private
Date Became Current:	19970929
Date Ended Current:	Not reported
Owner/Operator Address:	PO BOX 52085
Owner/Operator City,State,Zip:	PHOENIX, AZ 85072
Owner/Operator Telephone:	602-728-5000
Owner/Operator Telephone Ext:	Not reported
Owner/Operator Fax:	Not reported
Owner/Operator Email:	Not reported
Owner/Operator Indicator:	Owner
Owner/Operator Name:	CONOCOPHILLIPS
Legal Status:	Private
Date Became Current:	Not reported
Date Ended Current:	Not reported
Owner/Operator Address:	PO BOX 52085

BP SERVICE STATION 11260 (Continued) **1000659087**

Owner/Operator City,State,Zip:	PHOENIX, AZ 85072
Owner/Operator Telephone:	602-728-5000
Owner/Operator Telephone Ext:	Not reported
Owner/Operator Fax:	Not reported
Owner/Operator Email:	Not reported
Owner/Operator Indicator:	Operator
Owner/Operator Name:	STANDARD, GUY
Legal Status:	Private
Date Became Current:	Not reported
Date Ended Current:	Not reported
Owner/Operator Address:	PO BOX 52085
Owner/Operator City,State,Zip:	PHOENIX, AZ 85072
Owner/Operator Telephone:	206-442-7378
Owner/Operator Telephone Ext:	Not reported
Owner/Operator Fax:	Not reported
Owner/Operator Email:	Not reported
Owner/Operator Indicator:	Owner
Owner/Operator Name:	CONOCOPHILLIPS
Legal Status:	Private
Date Became Current:	Not reported
Date Ended Current:	Not reported
Owner/Operator Address:	600 NORTH DAIRY ASHFORD
Owner/Operator City,State,Zip:	HOUSTON, TX 77079
Owner/Operator Telephone:	281-293-1000
Owner/Operator Telephone Ext:	Not reported
Owner/Operator Fax:	Not reported
Owner/Operator Email:	Not reported
Owner/Operator Indicator:	Operator
Owner/Operator Name:	JIMENEZ, IRENE
Legal Status:	Private
Date Became Current:	Not reported
Date Ended Current:	Not reported
Owner/Operator Address:	1380 SAN PABLO AVE
Owner/Operator City,State,Zip:	RODEAO, CA 94572
Owner/Operator Telephone:	510-245-5176
Owner/Operator Telephone Ext:	Not reported
Owner/Operator Fax:	Not reported
Owner/Operator Email:	Not reported
Owner/Operator Indicator:	Operator
Owner/Operator Name:	STANDARD, GUY
Legal Status:	Private
Date Became Current:	Not reported
Date Ended Current:	Not reported
Owner/Operator Address:	PO BOX 52085
Owner/Operator City,State,Zip:	PHOENIX, AZ 85072
Owner/Operator Telephone:	206-442-7378
Owner/Operator Telephone Ext:	Not reported
Owner/Operator Fax:	Not reported
Owner/Operator Email:	Not reported
Owner/Operator Indicator:	Owner
Owner/Operator Name:	CONOCOPHILLIPS
Legal Status:	Private

BP SERVICE STATION 11260 (Continued) **1000659087**

Date Became Current:	Not reported
Date Ended Current:	Not reported
Owner/Operator Address:	PO BOX 52085
Owner/Operator City,State,Zip:	PHOENIX, AZ 85072
Owner/Operator Telephone:	602-728-5000
Owner/Operator Telephone Ext:	Not reported
Owner/Operator Fax:	Not reported
Owner/Operator Email:	Not reported
Owner/Operator Indicator:	Owner
Owner/Operator Name:	CONOCOPHILLIPS
Legal Status:	Private
Date Became Current:	19970929
Date Ended Current:	Not reported
Owner/Operator Address:	PO BOX 52085
Owner/Operator City,State,Zip:	PHOENIX, AZ 85072
Owner/Operator Telephone:	602-728-5000
Owner/Operator Telephone Ext:	Not reported
Owner/Operator Fax:	Not reported
Owner/Operator Email:	Not reported

Historic Generators:

Receive Date:	20030226
Handler Name: BP SERVICE STATION 11260	
Federal Waste Generator Description:	Not a generator, verified
State District Owner:	WA
Large Quantity Handler of Universal Waste:	No
Recognized Trader Importer:	No
Recognized Trader Exporter:	No
Spent Lead Acid Battery Importer:	No
Spent Lead Acid Battery Exporter:	No
Current Record:	No
Non Storage Recycler Activity:	Not reported
Electronic Manifest Broker:	Not reported
Receive Date:	20040301
Handler Name: BP SERVICE STATION 11260	
Federal Waste Generator Description:	Not a generator, verified
State District Owner:	WA
Large Quantity Handler of Universal Waste:	No
Recognized Trader Importer:	No
Recognized Trader Exporter:	No
Spent Lead Acid Battery Importer:	No
Spent Lead Acid Battery Exporter:	No
Current Record:	No
Non Storage Recycler Activity:	Not reported
Electronic Manifest Broker:	Not reported
Receive Date:	20040302
Handler Name: BP SERVICE STATION 11260	
Federal Waste Generator Description:	Not a generator, verified
State District Owner:	WA
Large Quantity Handler of Universal Waste:	No
Recognized Trader Importer:	No
Recognized Trader Exporter:	No
Spent Lead Acid Battery Importer:	No
Spent Lead Acid Battery Exporter:	No

BP SERVICE STATION 11260 (Continued) **1000659087**

Current Record: Yes
Non Storage Recycler Activity: Not reported
Electronic Manifest Broker: Not reported

Receive Date: 19941231
Handler Name: BP SERVICE STATION 11260
Federal Waste Generator Description: Conditionally Exempt Small Quantity Generator
State District Owner: WA
Large Quantity Handler of Universal Waste: No
Recognized Trader Importer: No
Recognized Trader Exporter: No
Spent Lead Acid Battery Importer: No
Spent Lead Acid Battery Exporter: No
Current Record: No
Non Storage Recycler Activity: Not reported
Electronic Manifest Broker: Not reported

Receive Date: 19960301
Handler Name: BP SERVICE STATION 11260
Federal Waste Generator Description: Conditionally Exempt Small Quantity Generator
State District Owner: WA
Large Quantity Handler of Universal Waste: No
Recognized Trader Importer: No
Recognized Trader Exporter: No
Spent Lead Acid Battery Importer: No
Spent Lead Acid Battery Exporter: No
Current Record: No
Non Storage Recycler Activity: Not reported
Electronic Manifest Broker: Not reported

Receive Date: 19970224
Handler Name: BP SERVICE STATION 11260
Federal Waste Generator Description: Conditionally Exempt Small Quantity Generator
State District Owner: WA
Large Quantity Handler of Universal Waste: No
Recognized Trader Importer: No
Recognized Trader Exporter: No
Spent Lead Acid Battery Importer: No
Spent Lead Acid Battery Exporter: No
Current Record: No
Non Storage Recycler Activity: Not reported
Electronic Manifest Broker: Not reported

Receive Date: 19980302
Handler Name: BP SERVICE STATION 11260
Federal Waste Generator Description: Not a generator, verified
State District Owner: WA
Large Quantity Handler of Universal Waste: No
Recognized Trader Importer: No
Recognized Trader Exporter: No
Spent Lead Acid Battery Importer: No
Spent Lead Acid Battery Exporter: No
Current Record: No
Non Storage Recycler Activity: Not reported
Electronic Manifest Broker: Not reported

Receive Date: 19990301

BP SERVICE STATION 11260 (Continued) **1000659087**

Handler Name: BP SERVICE STATION 11260
Federal Waste Generator Description: Not a generator, verified
State District Owner: WA
Large Quantity Handler of Universal Waste: No
Recognized Trader Importer: No
Recognized Trader Exporter: No
Spent Lead Acid Battery Importer: No
Spent Lead Acid Battery Exporter: No
Current Record: No
Non Storage Recycler Activity: Not reported
Electronic Manifest Broker: Not reported

Receive Date: 20000228
Handler Name: BP SERVICE STATION 11260
Federal Waste Generator Description: Not a generator, verified
State District Owner: WA
Large Quantity Handler of Universal Waste: No
Recognized Trader Importer: No
Recognized Trader Exporter: No
Spent Lead Acid Battery Importer: No
Spent Lead Acid Battery Exporter: No
Current Record: No
Non Storage Recycler Activity: Not reported
Electronic Manifest Broker: Not reported

Receive Date: 20010404
Handler Name: BP SERVICE STATION 11260
Federal Waste Generator Description: Not a generator, verified
State District Owner: WA
Large Quantity Handler of Universal Waste: No
Recognized Trader Importer: No
Recognized Trader Exporter: No
Spent Lead Acid Battery Importer: No
Spent Lead Acid Battery Exporter: No
Current Record: No
Non Storage Recycler Activity: Not reported
Electronic Manifest Broker: Not reported

Receive Date: 20020307
Handler Name: BP SERVICE STATION 11260
Federal Waste Generator Description: Not a generator, verified
State District Owner: WA
Large Quantity Handler of Universal Waste: No
Recognized Trader Importer: No
Recognized Trader Exporter: No
Spent Lead Acid Battery Importer: No
Spent Lead Acid Battery Exporter: No
Current Record: No
Non Storage Recycler Activity: Not reported
Electronic Manifest Broker: Not reported

Receive Date: 20030226
Handler Name: BP SERVICE STATION 11260
Federal Waste Generator Description: Not a generator, verified
State District Owner: WA
Large Quantity Handler of Universal Waste: No
Recognized Trader Importer: No

BP SERVICE STATION 11260 (Continued) **1000659087**

Recognized Trader Exporter: No
Spent Lead Acid Battery Importer: No
Spent Lead Acid Battery Exporter: No
Current Record: No
Non Storage Recycler Activity: Not reported
Electronic Manifest Broker: Not reported

Receive Date: 20040301
Handler Name: BP SERVICE STATION 11260
Federal Waste Generator Description: Conditionally Exempt Small Quantity Generator
State District Owner: WA
Large Quantity Handler of Universal Waste: No
Recognized Trader Importer: No
Recognized Trader Exporter: No
Spent Lead Acid Battery Importer: No
Spent Lead Acid Battery Exporter: No
Current Record: No
Non Storage Recycler Activity: Not reported
Electronic Manifest Broker: Not reported

Receive Date: 20041231
Handler Name: BP SERVICE STATION 11260
Federal Waste Generator Description: Not a generator, verified
State District Owner: WA
Large Quantity Handler of Universal Waste: No
Recognized Trader Importer: No
Recognized Trader Exporter: No
Spent Lead Acid Battery Importer: No
Spent Lead Acid Battery Exporter: No
Current Record: No
Non Storage Recycler Activity: Not reported
Electronic Manifest Broker: Not reported

List of NAICS Codes and Descriptions:
NAICS Code: 44719
NAICS Description: OTHER GASOLINE STATIONS

Facility Has Received Notices of Violations:
Violations: No Violations Found

Evaluation Action Summary:
Evaluations: No Evaluations Found

FINDS:
Registry ID: 110005361704

Click Here:

Environmental Interest/Information System:
Washington Facility / Site Identification System (WA-FSIS) provides a means to query and display data maintained by the Washington Department of Ecology. This system contains key information for each facility/site that is currently, or has been, of interest to the Air Quality, Dam Safety, Hazardous Waste, Toxics Cleanup, and Water Quality Programs.

BP SERVICE STATION 11260 (Continued) **1000659087**

RCRAInfo is a national information system that supports the Resource Conservation and Recovery Act (RCRA) program through the tracking of events and activities related to facilities that generate, transport, and treat, store, or dispose of hazardous waste. RCRAInfo allows RCRA program staff to track the notification, permit, compliance, and corrective action activities required under RCRA.

Registry ID: 110070755261

Click Here:

Environmental Interest/Information System:
HAZARDOUS WASTE BIENNIAL REPORTER

Click this hyperlink while viewing on your computer to access additional FINDS: detail in the EDR Site Report.

ECHO:

Envid:	1000659087
Registry ID:	110005361704
DFR URL:	http://echo.epa.gov/detailed-facility-report?fid=110005361704
Name:	BP SERVICE STATION 11260
Address:	10801 BRIDGEPORT WAY
City,State,Zip:	TACOMA, WA 98499

---

54 **PUGET SOUND KIDNEY CENTER** **ALLSITES** **S122493278**
South **11950 47TH AVE SW** **N/A**
1/4-1/2 **LAKEWOOD, WA 98499**
0.335 mi.
1770 ft.

Relative:
Lower
Actual:
276 ft.

ALLSITES:

Name:	PUGET SOUND KIDNEY CENTER
Facility Id:	73572
Interaction:	127005
Interaction 1:	A
Interaction 2:	CONSTSWGP
Ecology Program:	WATQUAL
Program Data:	PARIS
Facility Alt.:	Puget Sound Kidney Center
Program ID:	WAR306654
Date Interaction:	2018-05-09 00:00:00
Date Interaction 3:	Construction SW GP
Latitude:	47.148988412999998
Longitude:	-122.49971702800001

O55 **LAKEWOOD UNOCAL** **LUST** **U004110979**
SSW **11919 PACIFIC HWY SW** **UST** **N/A**
1/4-1/2 **LAKEWOOD, WA 98499**
0.368 mi.
1943 ft. **Site 1 of 2 in cluster O**

Relative:
Lower
Actual:
275 ft.

LUST:

Name:	UNOCAL 3588
Address:	11919 PACIFIC HWY SW
City,State,Zip:	TACOMA, WA 98499

LAKEWOOD UNOCAL (Continued) **U004110979**

Facility ID:	41554792
Lust Status Type:	LUST - Monitoring
Cleanup Site ID:	9049
Cleanup Unit Type:	Upland
Process Type:	PLIA Petroleum Technical Assistance Program
Cleanup Unit Name:	Lakewood Unocal,TOSCO CORPORATION SITE 25358830522
Response Section:	Pollution Liability Ins Agcy
Release Date:	05/09/1996
Lust Date:	02/02/2001
Region:	Southwest
Lust ID:	4175
UST ID:	8408
Contaminant Name:	Petroleum-Other
Ground Water:	Confirmed Above Cleanup Levels
Surface Water:	Not reported
Soil:	Confirmed Above Cleanup Levels
Sediment:	Not reported
Air:	Not reported
Bedrock:	Not reported
Lat/Long:	47.149278 / -122.50411

UST:

Name:	LAKEWOOD UNOCAL
Address:	11919 PACIFIC HWY SW
City:	LAKEWOOD
Zip:	98499
Facility ID:	41554792
Site Id:	8408
Decimal Latitude:	47.149278
Decimal Longitude:	-122.504111

Tank Name:	1
Tag Number:	A8944
Tank Status:	Removed
Tank Status Date:	08/06/1996
Tank Install Date:	01/01/1975
Tank Closure Date:	Not reported
Capacity Range:	10,000 to 19,999 Gallons
Tank Permit Expiration Date:	Not reported
Tank Upgrade Date:	Not reported
Tank Spill Prevention:	Spill Bucket/Spill Box
Tank Overfill Prevention:	Overfill Alarm
Tank Material:	Not reported
Tank Construction:	Single Wall Tank
Tank Tightness Test:	Not Performed
Tank Corrosion Protection:	Other
Tank Manifold:	Not reported
Tank Release Detection:	Automatic Tank Gauging
Tank SFC Type:	Not reported
Pipe Material:	Fiberglass
Pipe Construction:	Double Wall Pipe
Pipe Primary Release Detection:	Interstitial Monitoring (or Sump Sensor)
Pipe Second Release Detection:	Not reported
Pipe Corrosion Protection:	Corrosion Resistant
Pipe Pumping System:	Pressurized System
Responsible Unit:	Southwest
Dispencer/Pump SFC Type:	Not reported

LAKEWOOD UNOCAL (Continued) **U004110979**

Region:	Southwest
Is Active:	Yes
Actual Capacity:	15000
Pipe Install Date:	Not reported
Turbine Sump Construction:	Not reported
Compart Number:	1
Stored Substance:	Unleaded Gasoline
Used Substance:	Motor Fuel for Vehicles
Compart Capacity:	15000

Name:	LAKEWOOD UNOCAL
Address:	11919 PACIFIC HWY SW
City:	LAKEWOOD
Zip:	98499

Tank Name:	2
Tag Number:	A8944
Tank Status:	Removed
Tank Status Date:	08/06/1996
Tank Install Date:	01/01/1975
Tank Closure Date:	Not reported
Capacity Range:	10,000 to 19,999 Gallons
Tank Permit Expiration Date:	Not reported
Tank Upgrade Date:	Not reported
Tank Spill Prevention:	Spill Bucket/Spill Box
Tank Overfill Prevention:	Automatic Shutoff (fill pipe)
Tank Material:	Not reported
Tank Construction:	Single Wall Tank
Tank Tightness Test:	Not Performed
Tank Corrosion Protection:	Other
Tank Manifold:	Not reported
Tank Release Detection:	Automatic Tank Gauging
Tank SFC Type:	Not reported
Pipe Material:	Fiberglass
Pipe Construction:	Double Wall Pipe
Pipe Primary Release Detection:	Interstitial Monitoring (or Sump Sensor)
Pipe Second Release Detection:	Not reported
Pipe Corrosion Protection:	Corrosion Resistant
Pipe Pumping System:	Pressurized System
Responsible Unit:	Southwest
Dispencer/Pump SFC Type:	Not reported
Region:	Southwest
Is Active:	Yes
Actual Capacity:	15000
Pipe Install Date:	Not reported
Turbine Sump Construction:	Not reported
Compart Number:	1
Stored Substance:	Unleaded Gasoline
Used Substance:	Motor Fuel for Vehicles
Compart Capacity:	15000

Name:	LAKEWOOD UNOCAL
Address:	11919 PACIFIC HWY SW
City:	LAKEWOOD
Zip:	98499

Tank Name:	3

LAKEWOOD UNOCAL (Continued) **U004110979**

Tag Number:	A8944
Tank Status:	Removed
Tank Status Date:	08/06/1996
Tank Install Date:	01/01/1980
Tank Closure Date:	Not reported
Capacity Range:	10,000 to 19,999 Gallons
Tank Permit Expiration Date:	Not reported
Tank Upgrade Date:	06/02/1997
Tank Spill Prevention:	Spill Bucket/Spill Box
Tank Overfill Prevention:	25 Gallons or less
Tank Material:	Fiberglass Reinforced Plastic
Tank Construction:	Single Wall Tank
Tank Tightness Test:	Not Performed
Tank Corrosion Protection:	Corrosion Resistant
Tank Manifold:	Not reported
Tank Release Detection:	Automatic Tank Gauging
Tank SFC Type:	Not reported
Pipe Material:	Fiberglass
Pipe Construction:	Double Wall Pipe
Pipe Primary Release Detection:	Interstitial Monitoring (or Sump Sensor)
Pipe Second Release Detection:	Not reported
Pipe Corrosion Protection:	Corrosion Resistant
Pipe Pumping System:	Product Removed by Reclaimer
Responsible Unit:	Southwest
Dispencer/Pump SFC Type:	Not reported
Region:	Southwest
Is Active:	Yes
Actual Capacity:	10000
Pipe Install Date:	Not reported
Turbine Sump Construction:	Not reported
Compart Number:	1
Stored Substance:	Diesel
Used Substance:	Motor Fuel for Vehicles
Compart Capacity:	10000

Name:	LAKEWOOD UNOCAL
Address:	11919 PACIFIC HWY SW
City:	LAKEWOOD
Zip:	98499

Tank Name:	4
Tag Number:	A8944
Tank Status:	Removed
Tank Status Date:	08/06/1996
Tank Install Date:	01/01/1975
Tank Closure Date:	Not reported
Capacity Range:	111 TO 1,100 Gallons
Tank Permit Expiration Date:	Not reported
Tank Upgrade Date:	Not reported
Tank Spill Prevention:	Other
Tank Overfill Prevention:	Other
Tank Material:	Steel
Tank Construction:	Single Wall Tank
Tank Tightness Test:	Not reported
Tank Corrosion Protection:	Other
Tank Manifold:	Not reported
Tank Release Detection:	Not reported

LAKEWOOD UNOCAL (Continued) **U004110979**

Tank SFC Type:	Not reported
Pipe Material:	Fiberglass
Pipe Construction:	Single Wall Pipe
Pipe Primary Release Detection:	Automatic Line Leak Detector (ALLD)
Pipe Second Release Detection:	Not reported
Pipe Corrosion Protection:	Corrosion Resistant
Pipe Pumping System:	Gravity Delivery System (No Pump)
Responsible Unit:	Southwest
Dispencer/Pump SFC Type:	Not reported
Region:	Southwest
Is Active:	Yes
Actual Capacity:	550
Pipe Install Date:	Not reported
Turbine Sump Construction:	Not reported
Compart Number:	1
Stored Substance:	Used Oil/Waste Oil
Used Substance:	Not reported
Compart Capacity:	550

Name:	LAKEWOOD UNOCAL
Address:	11919 PACIFIC HWY SW
City:	LAKEWOOD
Zip:	98499

Tank Name:	J-377767
Tag Number:	A8944
Tank Status:	Operational
Tank Status Date:	09/09/1996
Tank Install Date:	05/20/1996
Tank Closure Date:	Not reported
Capacity Range:	10,000 to 19,999 Gallons
Tank Permit Expiration Date:	02/28/2022
Tank Upgrade Date:	05/20/1996
Tank Spill Prevention:	Spill Bucket/Spill Box
Tank Overfill Prevention:	Overfill Alarm
Tank Material:	Steel Clad with Corrosion Resistant Composite
Tank Construction:	Double Wall Tank
Tank Tightness Test:	Not reported
Tank Corrosion Protection:	Corrosion Resistant
Tank Manifold:	Non-Manifolded Tank
Tank Release Detection:	Interstitial Monitoring
Tank SFC Type:	Sump
Pipe Material:	Fiberglass
Pipe Construction:	Double Wall Pipe
Pipe Primary Release Detection:	Automatic Line Leak Detector (ALLD)
Pipe Second Release Detection:	Annual Line Tightness Test (LTT)
Pipe Corrosion Protection:	Corrosion Resistant
Pipe Pumping System:	Pressurized System
Responsible Unit:	Southwest
Dispencer/Pump SFC Type:	Sump
Region:	Southwest
Is Active:	Yes
Actual Capacity:	15000
Pipe Install Date:	05/20/1996
Turbine Sump Construction:	Single Walled Sump
Compart Number:	1
Stored Substance:	Unleaded Gasoline

LAKEWOOD UNOCAL (Continued) **U004110979**

Used Substance:	Motor Fuel for Vehicles
Compart Capacity:	15000
Name:	LAKEWOOD UNOCAL
Address:	11919 PACIFIC HWY SW
City:	LAKEWOOD
Zip:	98499
Tank Name:	J-377782
Tag Number:	A8944
Tank Status:	Operational
Tank Status Date:	09/09/1996
Tank Install Date:	05/20/1996
Tank Closure Date:	Not reported
Capacity Range:	10,000 to 19,999 Gallons
Tank Permit Expiration Date:	02/28/2022
Tank Upgrade Date:	05/20/1996
Tank Spill Prevention:	Spill Bucket/Spill Box
Tank Overfill Prevention:	Overfill Alarm
Tank Material:	Steel Clad with Corrosion Resistant Composite
Tank Construction:	Double Wall Tank
Tank Tightness Test:	Not reported
Tank Corrosion Protection:	Corrosion Resistant
Tank Manifold:	Non-Manifolded Tank
Tank Release Detection:	Interstitial Monitoring
Tank SFC Type:	Sump
Pipe Material:	Fiberglass
Pipe Construction:	Double Wall Pipe
Pipe Primary Release Detection:	Automatic Line Leak Detector (ALLD)
Pipe Second Release Detection:	Annual Line Tightness Test (LTT)
Pipe Corrosion Protection:	Corrosion Resistant
Pipe Pumping System:	Pressurized System
Responsible Unit:	Southwest
Dispencer/Pump SFC Type:	Sump
Region:	Southwest
Is Active:	Yes
Actual Capacity:	15000
Pipe Install Date:	05/20/1996
Turbine Sump Construction:	Single Walled Sump
Compart Number:	1
Stored Substance:	Unleaded Gasoline
Used Substance:	Motor Fuel for Vehicles
Compart Capacity:	15000
Name:	LAKEWOOD UNOCAL
Address:	11919 PACIFIC HWY SW
City:	LAKEWOOD
Zip:	98499
Tank Name:	J-377784
Tag Number:	A8944
Tank Status:	Operational
Tank Status Date:	09/09/1996
Tank Install Date:	05/20/1996
Tank Closure Date:	Not reported
Capacity Range:	10,000 to 19,999 Gallons
Tank Permit Expiration Date:	02/28/2022

LAKEWOOD UNOCAL (Continued) **U004110979**

Tank Upgrade Date:	05/20/1996
Tank Spill Prevention:	Spill Bucket/Spill Box
Tank Overfill Prevention:	Overfill Alarm
Tank Material:	Steel Clad with Corrosion Resistant Composite
Tank Construction:	Double Wall Tank
Tank Tightness Test:	Not reported
Tank Corrosion Protection:	Corrosion Resistant
Tank Manifold:	Non-Manifolded Tank
Tank Release Detection:	Interstitial Monitoring
Tank SFC Type:	Sump
Pipe Material:	Fiberglass
Pipe Construction:	Double Wall Pipe
Pipe Primary Release Detection:	Automatic Line Leak Detector (ALLD)
Pipe Second Release Detection:	Annual Line Tightness Test (LTT)
Pipe Corrosion Protection:	Corrosion Resistant
Pipe Pumping System:	Pressurized System
Responsible Unit:	Southwest
Dispencer/Pump SFC Type:	Sump
Region:	Southwest
Is Active:	Yes
Actual Capacity:	10000
Pipe Install Date:	05/20/1996
Turbine Sump Construction:	Single Walled Sump
Compart Number:	1
Stored Substance:	Diesel
Used Substance:	Motor Fuel for Vehicles
Compart Capacity:	10000

O56 **UNOCAL 3588** **CSCSL** **S108479734**
SSW **11919 PACIFIC HWY SW** **ALLSITES** **N/A**
1/4-1/2 **TACOMA, WA 98499** **MANIFEST**
0.368 mi. **PTAP**
1943 ft. **Site 2 of 2 in cluster O**

Relative:
Lower

Actual:
275 ft.

CSCSL:

Name:	UNOCAL 3588
Address:	11919 PACIFIC HWY SW
City,State,Zip:	TACOMA, WA 98499
Facility ID:	41554792
Region:	Southwest
Lat/Long:	47.149278 / -122.504111
Clean Up Siteid:	9049
Site Status:	Cleanup Started
Contaminant Name:	Petroleum-Other
Alternate Site Names:	Lakewood Unocal,TOSCO CORPORATION SITE 25358830522
Site Rank:	Not reported
Has Institutional Control:	Not reported
Past VCP:	Not reported
Current VCP:	Not reported
Ground Water:	Confirmed Above Cleanup Levels
Surface Water:	Not reported
Soil:	Confirmed Above Cleanup Levels
Sediment:	Not reported
Air:	Not reported
Bedrock:	Not reported
Responsible Unit:	Pollution Liability Ins Agcy

UNOCAL 3588 (Continued) **S108479734**

ALLSITES:

Name:	TOSCO CORPORATION SITE 25358830522
Facility Id:	41554792

Interaction:	43155
Interaction 1:	A
Interaction 2:	LUST
Ecology Program:	TOXICS
Program Data:	ISIS
Facility Alt.:	Not reported
Program ID:	8408
Date Interaction:	1996-05-09 00:00:00
Date Interaction 3:	LUST Facility
Latitude:	47.149272426000003
Longitude:	-122.504096187

Interaction:	43156
Interaction 1:	I
Interaction 2:	HWOTHER
Ecology Program:	HAZWASTE
Program Data:	TURBOWASTE
Facility Alt.:	Not reported
Program ID:	WAH000028424
Date Interaction:	2006-03-27 00:00:00
Date Interaction 3:	Haz Waste Management Acti
Latitude:	47.149272426000003
Longitude:	-122.504096187

Interaction:	43154
Interaction 1:	I
Interaction 2:	TIER2
Ecology Program:	HAZWASTE
Program Data:	EPCRA
Facility Alt.:	Not reported
Program ID:	CRK000016140
Date Interaction:	1988-01-01 00:00:00
Date Interaction 3:	Emergency/Haz Chem Rpt TI
Latitude:	47.149272426000003
Longitude:	-122.504096187

Interaction:	43153
Interaction 1:	A
Interaction 2:	UST
Ecology Program:	TOXICS
Program Data:	UST
Facility Alt.:	Lakewood Unocal
Program ID:	8408
Date Interaction:	1975-01-01 00:00:00
Date Interaction 3:	Underground Storage Tank
Latitude:	47.149272426000003
Longitude:	-122.504096187

Interaction:	100187

UNOCAL 3588 (Continued) **S108479734**

Interaction 1:	I
Interaction 2:	LSC
Ecology Program:	HAZWASTE
Program Data:	LSC
Facility Alt.:	LAKEWOOD UNOCAL
Program ID:	Not reported
Date Interaction:	2011-01-24 00:00:00
Date Interaction 3:	Local Source Cntrl 7/09-3
Latitude:	47.149272426000003
Longitude:	-122.504096187

WA MANIFEST:

Name:	CONOCOPHILLIPS SITE 253588
Address:	11919 PACIFIC HWY SW
City,State,Zip:	TACOMA, WA 98499
Facility Address 2:	Not reported
Facility ID:	41554792
EPA ID:	WAH000028424
NAICS:	44711
State Waste Code Desc:	Not reported
Federal Waste Code Desc:	Not reported
Form Comm:	Site sold 8/31/07.
Data Year:	Not reported
Permit by Rule:	F
Mailing Address 2:	Not reported
Treatment by Generator:	F
Mixed Radioactive Waste:	F
Importer of Hazardous Waste:	F
Immediate Recycler:	F
Treatment/Storage/Disposal/Recycling Facility:	F
Generator of Dangerous Fuel Waste:	F
Generator Marketing to Burner:	F
Other Marketers (i.e., blender, distributor, etc.):	F
Utility Boiler Burner:	F
Industry Boiler Burner:	F
Industrial Furnace:	F
Smelter Defferal:	F
Universal Waste:	Not reported
Off-Specification:	Not reported
LN Address 2:	Not reported
Tax Reg #:	600115909
Business Type:	Not reported
Mail Name:	ConocoPhillips
Mailing Address:	600 North Dairy Ashford
Mailing City,State,Zip:	Houston, TX 77079
Legal Organization Name:	ConocoPhillips
Legal Organization Type:	Private
Legal Contact:	Not reported
Legal Address:	600 North Dairy Ashford
Legal Address 2:	Not reported
Legal City,State,Zip:	Houston, TX 77079
Legal Phone Number:	(281)293-1000
Legal Effective Date:	Not reported
Land Organization Name:	ConocoPhillips
Land Organization Type:	Private
Land Contact:	Not reported

UNOCAL 3588 (Continued) **S108479734**

Land Address:	600 North Dairy Ashford
Land City,State,Zip:	Houston, TX 77079
Land Phone Number:	(281)293-1000
Operator Organization Name:	DURGA INC
Operator Organization Type:	Private
Operator:	Not reported
Operator Address:	11919 Pacific Hwy SW
Operator Address 2:	Not reported
Operator City,State,Zip:	Tacoma, WA 98499-5180
Operator Phone Number:	(253)588-5515
Operator Effective Date:	Not reported
Site Contact:	Tiana Andriamanarivo
Site Contact Address:	1380 San Pablo Ave
Contact City,State,Zip:	Rodeo, CA 94572
Site Contact Phone Number:	(510)245-5176
Site Contact Email:	tiana.andriamanarivo@conocophillips.com
Gen Status Code:	XQG
Monthly Generation:	F
Batch Generation:	F
One Time Generation:	F
Transport Own Waste:	F
Tranports Other Waste:	F
Recycler Onsite:	F
Transfer Facility:	F
Other Exemption:	Not reported
UW Battery Gen:	F
Used Oil Transporter:	F
Used Oil Transfer Facility:	F
Used Oil Processor:	F
Used Oil Refiner:	F
Used Oil Fuel Marketer Directs Shipments:	F
Used Oil Fuel Marketer Meets Specs:	F
Site Contact Address 2:	Not reported
SIC Code:	Not reported
CRK Number:	Not reported
Active:	Not reported
CAS Number:	Not reported
Chemical Name:	Not reported
EHS:	Not reported
EHS CAS Number:	Not reported
EHS Name:	Not reported

Name:	CONOCOPHILLIPS SITE 253588
Address:	11919 PACIFIC HWY SW
City,State,Zip:	TACOMA, WA 98499
Facility Address 2:	Not reported
Facility ID:	41554792
EPA ID:	WAH000028424
NAICS:	44711
State Waste Code Desc:	Not reported
Federal Waste Code Desc:	Not reported
Form Comm:	Site sold 8/31/07.
Data Year:	Not reported
Permit by Rule:	FALSE
Mailing Address 2:	Not reported
Treatment by Generator:	FALSE
Mixed Radioactive Waste:	FALSE

UNOCAL 3588 (Continued) **S108479734**

Importer of Hazardous Waste:	FALSE
Immediate Recycler:	FALSE
Treatment/Storage/Disposal/Recycling Facility:	FALSE
Generator of Dangerous Fuel Waste:	FALSE
Generator Marketing to Burner:	FALSE
Other Marketers (i.e., blender, distributor, etc.):	FALSE
Utility Boiler Burner:	FALSE
Industry Boiler Burner:	FALSE
Industrial Furnace:	FALSE
Smelter Defferal:	FALSE
Universal Waste:	Not reported
Off-Specification:	Not reported
LN Address 2:	Not reported
Tax Reg #:	600115909
Business Type:	Not reported
Mail Name:	ConocoPhillips
Mailing Address:	600 North Dairy Ashford
Mailing City,State,Zip:	Houston, TX 77079
Legal Organization Name:	ConocoPhillips
Legal Organization Type:	Private
Legal Contact:	Not reported
Legal Address:	600 North Dairy Ashford
Legal Address 2:	Not reported
Legal City,State,Zip:	Houston, TX 77079
Legal Phone Number:	(281)293-1000
Legal Effective Date:	Not reported
Land Organization Name:	ConocoPhillips
Land Organization Type:	Private
Land Contact:	Not reported
Land Address:	600 North Dairy Ashford
Land City,State,Zip:	Houston, TX 77079
Land Phone Number:	(281)293-1000
Operator Organization Name:	DURGA INC
Operator Organization Type:	Private
Operator:	Not reported
Operator Address:	11919 Pacific Hwy SW
Operator Address 2:	Not reported
Operator City,State,Zip:	Tacoma, WA 98499-5180
Operator Phone Number:	(253)588-5515
Operator Effective Date:	Not reported
Site Contact:	Tiana Andriamanarivo
Site Contact Address:	1380 San Pablo Ave
Contact City,State,Zip:	Rodeo, CA 94572
Site Contact Phone Number:	(510)245-5176
Site Contact Email:	tiana.andriamanarivo@conocophillips.com
Gen Status Code:	XQG
Monthly Generation:	FALSE
Batch Generation:	FALSE
One Time Generation:	FALSE
Transport Own Waste:	FALSE
Tranports Other Waste:	FALSE
Recycler Onsite:	FALSE
Transfer Facility:	FALSE
Other Exemption:	Not reported
UW Battery Gen:	FALSE
Used Oil Transporter:	FALSE
Used Oil Transfer Facility:	FALSE

UNOCAL 3588 (Continued) **S108479734**

Used Oil Processor:	FALSE
Used Oil Refiner:	FALSE
Used Oil Fuel Marketer Directs Shipments:	FALSE
Used Oil Fuel Marketer Meets Specs:	FALSE
Site Contact Address 2:	Not reported
SIC Code:	Not reported
CRK Number:	Not reported
Active:	Not reported
CAS Number:	Not reported
Chemical Name:	Not reported
EHS:	Not reported
EHS CAS Number:	Not reported
EHS Name:	Not reported

PTAP:

Name:	UNOCAL 3588
Address:	11919 PACIFIC HWY SW
City,State,Zip:	TACOMA, WA 98499
Site ID:	PSW012
FSID Number:	41554792
Entry Date:	02/26/2018
Status:	In Progress

---

57 **GEO SCOFIELD CO INC** **UST** **U003354022**
NE **108TH & HALYCON** **ALLSITES** **N/A**
1/4-1/2 **TACOMA, WA 98406**
0.381 mi.
2011 ft.

Relative:
Higher

Actual:
283 ft.

UST:

Name:	GEO SCOFIELD CO INC
Address:	108TH & HALYCON
City:	TACOMA
Zip:	98406
Facility ID:	59773265
Site Id:	3003
Decimal Latitude:	47.15907
Decimal Longitude:	-122.494784
Tank Name:	GAS#2
Tag Number:	Not reported
Tank Status:	Removed
Tank Status Date:	08/06/1996
Tank Install Date:	01/01/1973
Tank Closure Date:	Not reported
Capacity Range:	Not reported
Tank Permit Expiration Date:	Not reported
Tank Upgrade Date:	Not reported
Tank Spill Prevention:	Not reported
Tank Overfill Prevention:	Not reported
Tank Material:	Not reported
Tank Construction:	Not reported
Tank Tightness Test:	Not reported
Tank Corrosion Protection:	Not reported
Tank Manifold:	Not reported
Tank Release Detection:	Not reported
Tank SFC Type:	Not reported

GEO SCOFIELD CO INC (Continued) **U003354022**

Pipe Material:	Not reported
Pipe Construction:	Not reported
Pipe Primary Release Detection:	Not reported
Pipe Second Release Detection:	Not reported
Pipe Corrosion Protection:	Not reported
Pipe Pumping System:	Not reported
Responsible Unit:	Southwest
Dispencer/Pump SFC Type:	Not reported
Region:	Southwest
Is Active:	No
Actual Capacity:	Not reported
Pipe Install Date:	Not reported
Turbine Sump Construction:	Not reported
Compart Number:	1
Stored Substance:	Leaded Gasoline
Used Substance:	Not reported
Compart Capacity:	Not reported

Name:	GEO SCOFIELD CO INC
Address:	108TH & HALYCON
City:	TACOMA
Zip:	98406

Tank Name:	REGULAR #1
Tag Number:	Not reported
Tank Status:	Removed
Tank Status Date:	08/06/1996
Tank Install Date:	01/01/1973
Tank Closure Date:	Not reported
Capacity Range:	Not reported
Tank Permit Expiration Date:	Not reported
Tank Upgrade Date:	Not reported
Tank Spill Prevention:	Not reported
Tank Overfill Prevention:	Not reported
Tank Material:	Steel
Tank Construction:	Not reported
Tank Tightness Test:	Not reported
Tank Corrosion Protection:	Not reported
Tank Manifold:	Not reported
Tank Release Detection:	Not reported
Tank SFC Type:	Not reported
Pipe Material:	Not reported
Pipe Construction:	Not reported
Pipe Primary Release Detection:	Not reported
Pipe Second Release Detection:	Not reported
Pipe Corrosion Protection:	Not reported
Pipe Pumping System:	Not reported
Responsible Unit:	Southwest
Dispencer/Pump SFC Type:	Not reported
Region:	Southwest
Is Active:	No
Actual Capacity:	Not reported
Pipe Install Date:	Not reported
Turbine Sump Construction:	Not reported
Compart Number:	1
Stored Substance:	Leaded Gasoline
Used Substance:	Not reported

GEO SCOFIELD CO INC (Continued) **U003354022**

Compart Capacity: Not reported

ALLSITES:

Name:	GEO SCOFIELD CO INC UST 3003
Facility Id:	59773265
Interaction:	53898
Interaction 1:	I
Interaction 2:	UST
Ecology Program:	TOXICS
Program Data:	UST
Facility Alt.:	Not reported
Program ID:	3003
Date Interaction:	1973-01-01 00:00:00
Date Interaction 3:	Underground Storage Tank
Latitude:	47.159064422999997
Longitude:	-122.494769186

P58 **RENTAL MART** **LUST** **1000892003**
NW **10712 BRIDGEPORT WAY SW** **UST** **WA0000275487**
1/4-1/2 **TACOMA, WA 98499** **ICR**
0.390 mi. **ALLSITES**
2057 ft. **Site 1 of 2 in cluster P** **CSCSL NFA**
RCRA NonGen / NLR
Relative: **FINDS**
Lower **ECHO**
Actual:
263 ft.

LUST:

Name:	RENTAL MART
Address:	10712 BRIDGEPORT WAY SW
City,State,Zip:	TACOMA, WA 98499
Facility ID:	77888432
Lust Status Type:	LUST - NFA
Cleanup Site ID:	6668
Cleanup Unit Type:	Not reported
Process Type:	Not reported
Cleanup Unit Name:	FORTE RENTALS,LAKEWOOD FOOD AND GAS,RENTAL MART UST 4276
Response Section:	Southwest
Release Date:	02/02/1994
Lust Date:	05/18/1999
Region:	Southwest
Lust ID:	3433
UST ID:	4276
Contaminant Name:	Petroleum-Other
Ground Water:	Not reported
Surface Water:	Not reported
Soil:	Confirmed Above Cleanup Levels
Sediment:	Not reported
Air:	Not reported
Bedrock:	Not reported
Lat/Long:	47.159944 / -122.50502

UST:

Name:	LAKEWOOD FOOD AND GAS
Address:	10712 BRIDGEPORT WAY SW
City:	LAKEWOOD

RENTAL MART (Continued) **1000892003**

Zip:	98499
Facility ID:	77888432
Site Id:	4276
Decimal Latitude:	47.159944
Decimal Longitude:	-122.505028
Tank Name:	1
Tag Number:	A8613
Tank Status:	Operational
Tank Status Date:	01/04/2001
Tank Install Date:	10/20/2000
Tank Closure Date:	Not reported
Capacity Range:	10,000 to 19,999 Gallons
Tank Permit Expiration Date:	09/30/2022
Tank Upgrade Date:	10/20/2000
Tank Spill Prevention:	Spill Bucket/Spill Box
Tank Overfill Prevention:	Ball Float Valve (vent line)
Tank Material:	Steel Clad with Corrosion Resistant Composite
Tank Construction:	Double Wall Tank
Tank Tightness Test:	Not reported
Tank Corrosion Protection:	Corrosion Resistant
Tank Manifold:	Not reported
Tank Release Detection:	Automatic Tank Gauging
Tank SFC Type:	Sump
Pipe Material:	Flexible Piping
Pipe Construction:	Double Wall Pipe
Pipe Primary Release Detection:	Automatic Line Leak Detector (ALLD)
Pipe Second Release Detection:	Annual Line Tightness Test (LTT)
Pipe Corrosion Protection:	Corrosion Resistant
Pipe Pumping System:	Pressurized System
Responsible Unit:	Southwest
Dispencer/Pump SFC Type:	Sump
Region:	Southwest
Is Active:	Yes
Actual Capacity:	15000
Pipe Install Date:	Not reported
Turbine Sump Construction:	Not reported
Compart Number:	1
Stored Substance:	Unleaded Gasoline
Used Substance:	Motor Fuel for Vehicles
Compart Capacity:	15000
Name:	LAKEWOOD FOOD AND GAS
Address:	10712 BRIDGEPORT WAY SW
City:	LAKEWOOD
Zip:	98499
Tank Name:	2
Tag Number:	A8613
Tank Status:	Operational
Tank Status Date:	01/04/2001
Tank Install Date:	10/20/2000
Tank Closure Date:	Not reported
Capacity Range:	10,000 to 19,999 Gallons
Tank Permit Expiration Date:	09/30/2022
Tank Upgrade Date:	10/20/2000
Tank Spill Prevention:	Spill Bucket/Spill Box

RENTAL MART (Continued) **1000892003**

Tank Overfill Prevention:	Ball Float Valve (vent line)
Tank Material:	Steel Clad with Corrosion Resistant Composite
Tank Construction:	Double Wall Tank
Tank Tightness Test:	Not reported
Tank Corrosion Protection:	Corrosion Resistant
Tank Manifold:	Not reported
Tank Release Detection:	Automatic Tank Gauging
Tank SFC Type:	Sump
Pipe Material:	Flexible Piping
Pipe Construction:	Double Wall Pipe
Pipe Primary Release Detection:	Automatic Line Leak Detector (ALLD)
Pipe Second Release Detection:	Annual Line Tightness Test (LTT)
Pipe Corrosion Protection:	Corrosion Resistant
Pipe Pumping System:	Pressurized System
Responsible Unit:	Southwest
Dispencer/Pump SFC Type:	Sump
Region:	Southwest
Is Active:	Yes
Actual Capacity:	15000
Pipe Install Date:	Not reported
Turbine Sump Construction:	Not reported
Compart Number:	2
Stored Substance:	Unleaded Gasoline
Used Substance:	Motor Fuel for Vehicles
Compart Capacity:	10000

Name:	LAKEWOOD FOOD AND GAS
Address:	10712 BRIDGEPORT WAY SW
City:	LAKEWOOD
Zip:	98499

Tank Name:	2
Tag Number:	A8613
Tank Status:	Operational
Tank Status Date:	01/04/2001
Tank Install Date:	10/20/2000
Tank Closure Date:	Not reported
Capacity Range:	10,000 to 19,999 Gallons
Tank Permit Expiration Date:	09/30/2022
Tank Upgrade Date:	10/20/2000
Tank Spill Prevention:	Spill Bucket/Spill Box
Tank Overfill Prevention:	Ball Float Valve (vent line)
Tank Material:	Steel Clad with Corrosion Resistant Composite
Tank Construction:	Double Wall Tank
Tank Tightness Test:	Not reported
Tank Corrosion Protection:	Corrosion Resistant
Tank Manifold:	Not reported
Tank Release Detection:	Automatic Tank Gauging
Tank SFC Type:	Sump
Pipe Material:	Flexible Piping
Pipe Construction:	Double Wall Pipe
Pipe Primary Release Detection:	Automatic Line Leak Detector (ALLD)
Pipe Second Release Detection:	Annual Line Tightness Test (LTT)
Pipe Corrosion Protection:	Corrosion Resistant
Pipe Pumping System:	Pressurized System
Responsible Unit:	Southwest
Dispencer/Pump SFC Type:	Sump

RENTAL MART (Continued) **1000892003**

Region:	Southwest
Is Active:	Yes
Actual Capacity:	15000
Pipe Install Date:	Not reported
Turbine Sump Construction:	Not reported
Compart Number:	3
Stored Substance:	Diesel
Used Substance:	Motor Fuel for Vehicles
Compart Capacity:	5000
Name:	LAKEWOOD FOOD AND GAS
Address:	10712 BRIDGEPORT WAY SW
City:	LAKEWOOD
Zip:	98499
Tank Name:	OLD 1
Tag Number:	A8613
Tank Status:	Closed in Place
Tank Status Date:	08/06/1996
Tank Install Date:	12/31/1964
Tank Closure Date:	Not reported
Capacity Range:	Not reported
Tank Permit Expiration Date:	Not reported
Tank Upgrade Date:	Not reported
Tank Spill Prevention:	Not reported
Tank Overfill Prevention:	Not reported
Tank Material:	Steel
Tank Construction:	Not reported
Tank Tightness Test:	Not reported
Tank Corrosion Protection:	Not reported
Tank Manifold:	Not reported
Tank Release Detection:	Not reported
Tank SFC Type:	Not reported
Pipe Material:	Steel
Pipe Construction:	Not reported
Pipe Primary Release Detection:	Not reported
Pipe Second Release Detection:	Not reported
Pipe Corrosion Protection:	Not reported
Pipe Pumping System:	Not reported
Responsible Unit:	Southwest
Dispencer/Pump SFC Type:	Not reported
Region:	Southwest
Is Active:	Yes
Actual Capacity:	Not reported
Pipe Install Date:	Not reported
Turbine Sump Construction:	Not reported
Compart Number:	1
Stored Substance:	Not reported
Used Substance:	Not reported
Compart Capacity:	Not reported
Name:	LAKEWOOD FOOD AND GAS
Address:	10712 BRIDGEPORT WAY SW
City:	LAKEWOOD
Zip:	98499
Tank Name:	OLD 2

RENTAL MART (Continued) **1000892003**

Tag Number:	A8613
Tank Status:	Closed in Place
Tank Status Date:	08/06/1996
Tank Install Date:	12/31/1964
Tank Closure Date:	Not reported
Capacity Range:	Not reported
Tank Permit Expiration Date:	Not reported
Tank Upgrade Date:	Not reported
Tank Spill Prevention:	Not reported
Tank Overfill Prevention:	Not reported
Tank Material:	Steel
Tank Construction:	Not reported
Tank Tightness Test:	Not reported
Tank Corrosion Protection:	Not reported
Tank Manifold:	Not reported
Tank Release Detection:	Not reported
Tank SFC Type:	Not reported
Pipe Material:	Steel
Pipe Construction:	Not reported
Pipe Primary Release Detection:	Not reported
Pipe Second Release Detection:	Not reported
Pipe Corrosion Protection:	Not reported
Pipe Pumping System:	Not reported
Responsible Unit:	Southwest
Dispencer/Pump SFC Type:	Not reported
Region:	Southwest
Is Active:	Yes
Actual Capacity:	Not reported
Pipe Install Date:	Not reported
Turbine Sump Construction:	Not reported
Compart Number:	1
Stored Substance:	Not reported
Used Substance:	Not reported
Compart Capacity:	Not reported

Name:	LAKEWOOD FOOD AND GAS
Address:	10712 BRIDGEPORT WAY SW
City:	LAKEWOOD
Zip:	98499

Tank Name:	OLD 3
Tag Number:	A8613
Tank Status:	Removed
Tank Status Date:	08/06/1996
Tank Install Date:	12/31/1964
Tank Closure Date:	Not reported
Capacity Range:	Not reported
Tank Permit Expiration Date:	Not reported
Tank Upgrade Date:	Not reported
Tank Spill Prevention:	Not reported
Tank Overfill Prevention:	Not reported
Tank Material:	Not reported
Tank Construction:	Not reported
Tank Tightness Test:	Not reported
Tank Corrosion Protection:	Not reported
Tank Manifold:	Not reported
Tank Release Detection:	Not reported

RENTAL MART (Continued) **1000892003**

Tank SFC Type:	Not reported
Pipe Material:	Not reported
Pipe Construction:	Not reported
Pipe Primary Release Detection:	Not reported
Pipe Second Release Detection:	Not reported
Pipe Corrosion Protection:	Not reported
Pipe Pumping System:	Not reported
Responsible Unit:	Southwest
Dispencer/Pump SFC Type:	Not reported
Region:	Southwest
Is Active:	Yes
Actual Capacity:	Not reported
Pipe Install Date:	Not reported
Turbine Sump Construction:	Not reported
Compart Number:	1
Stored Substance:	Leaded Gasoline
Used Substance:	Not reported
Compart Capacity:	Not reported

Name:	LAKEWOOD FOOD AND GAS
Address:	10712 BRIDGEPORT WAY SW
City:	LAKEWOOD
Zip:	98499

Tank Name:	OLD 4
Tag Number:	A8613
Tank Status:	Closed in Place
Tank Status Date:	08/06/1996
Tank Install Date:	12/31/1964
Tank Closure Date:	Not reported
Capacity Range:	111 TO 1,100 Gallons
Tank Permit Expiration Date:	Not reported
Tank Upgrade Date:	Not reported
Tank Spill Prevention:	Not reported
Tank Overfill Prevention:	Not reported
Tank Material:	Steel
Tank Construction:	Not reported
Tank Tightness Test:	Not reported
Tank Corrosion Protection:	Not reported
Tank Manifold:	Not reported
Tank Release Detection:	Not reported
Tank SFC Type:	Not reported
Pipe Material:	Steel
Pipe Construction:	Not reported
Pipe Primary Release Detection:	Not reported
Pipe Second Release Detection:	Not reported
Pipe Corrosion Protection:	Not reported
Pipe Pumping System:	Not reported
Responsible Unit:	Southwest
Dispencer/Pump SFC Type:	Not reported
Region:	Southwest
Is Active:	Yes
Actual Capacity:	Not reported
Pipe Install Date:	Not reported
Turbine Sump Construction:	Not reported
Compart Number:	1
Stored Substance:	Not reported

RENTAL MART (Continued) **1000892003**

Used Substance:	Not reported
Compart Capacity:	Not reported

Name:	LAKEWOOD FOOD AND GAS
Address:	10712 BRIDGEPORT WAY SW
City:	LAKEWOOD
Zip:	98499

Tank Name:	OLD 5
Tag Number:	A8613
Tank Status:	Removed
Tank Status Date:	08/06/1996
Tank Install Date:	12/31/1964
Tank Closure Date:	Not reported
Capacity Range:	111 TO 1,100 Gallons
Tank Permit Expiration Date:	Not reported
Tank Upgrade Date:	Not reported
Tank Spill Prevention:	Not reported
Tank Overfill Prevention:	Not reported
Tank Material:	Steel
Tank Construction:	Not reported
Tank Tightness Test:	Not reported
Tank Corrosion Protection:	Not reported
Tank Manifold:	Not reported
Tank Release Detection:	Not reported
Tank SFC Type:	Not reported
Pipe Material:	Steel
Pipe Construction:	Not reported
Pipe Primary Release Detection:	Not reported
Pipe Second Release Detection:	Not reported
Pipe Corrosion Protection:	Not reported
Pipe Pumping System:	Not reported
Responsible Unit:	Southwest
Dispencer/Pump SFC Type:	Not reported
Region:	Southwest
Is Active:	Yes
Actual Capacity:	Not reported
Pipe Install Date:	Not reported
Turbine Sump Construction:	Not reported
Compart Number:	1
Stored Substance:	Used Oil/Waste Oil
Used Substance:	Not reported
Compart Capacity:	Not reported

ICR:

Date Ecology Received Report:	04/08/98
Contaminants Found at Site:	Petroleum products
Media Contaminated:	Soil
Waste Management:	Tank
Region:	South Western
Type of Report Ecology Received:	Final cleanup report
Site Register Issue:	98-04
County Code:	27
Contact:	Not reported
Report Title:	Not reported

RENTAL MART (Continued) **1000892003**

ALLSITES:

Name:	RENTAL MART
Facility Id:	77888432

Interaction:	64327
Interaction 1:	A
Interaction 2:	UST
Ecology Program:	TOXICS
Program Data:	UST
Facility Alt.:	Not reported
Program ID:	Not reported
Date Interaction:	2000-03-20 00:00:00
Date Interaction 3:	Underground Storage Tank
Latitude:	47.159938425
Longitude:	-122.50501318400001

Interaction:	64325
Interaction 1:	I
Interaction 2:	VOLCLNST
Ecology Program:	TOXICS
Program Data:	ISIS
Facility Alt.:	Rental Mart
Program ID:	Not reported
Date Interaction:	1993-12-20 00:00:00
Date Interaction 3:	Voluntary Cleanup Sites
Latitude:	47.159938425
Longitude:	-122.50501318400001

Interaction:	64326
Interaction 1:	I
Interaction 2:	LUST
Ecology Program:	TOXICS
Program Data:	ISIS
Facility Alt.:	Not reported
Program ID:	4276
Date Interaction:	1994-02-02 00:00:00
Date Interaction 3:	LUST Facility
Latitude:	47.159938425
Longitude:	-122.50501318400001

Interaction:	99104
Interaction 1:	I
Interaction 2:	LSC
Ecology Program:	HAZWASTE
Program Data:	LSC
Facility Alt.:	BRIDGEPORT DELI MART
Program ID:	Not reported
Date Interaction:	2011-01-26 00:00:00
Date Interaction 3:	Local Source Cntrl 7/09-3
Latitude:	47.159938425
Longitude:	-122.50501318400001

Interaction:	64324

RENTAL MART (Continued) **1000892003**

Interaction 1:	I
Interaction 2:	HWG
Ecology Program:	HAZWASTE
Program Data:	TURBOWASTE
Facility Alt.:	Not reported
Program ID:	WA0000275487
Date Interaction:	1993-01-01 00:00:00
Date Interaction 3:	Hazardous Waste Generator
Latitude:	47.159938425
Longitude:	-122.50501318400001

CSCSL NFA:

Name:	RENTAL MART
Address:	10712 BRIDGEPORT WAY SW
City,State,Zip:	TACOMA, WA 98499
Facility/Site Id:	77888432
CS Id:	6668
NFA Date:	05/18/1999
Alternate Site Names:	FORTE RENTALS,LAKEWOOD FOOD AND GAS,RENTAL MART UST 4276
NFA Reason:	Voluntary Cleanup Program Review
Site Status:	NFA
Region:	Southwest
Contaminant Name:	Petroleum-Other
Ground Water:	Not reported
Surface Water:	Not reported
Soil:	Confirmed Above Cleanup Levels
Sediment:	Not reported
Air:	Not reported
Bedrock:	Not reported
Latitude:	47.159944
Longitude:	-122.505028

RCRA NonGen / NLR:

Date Form Received by Agency:	19950101
Handler Name:	RENTAL MART
Handler Address:	10712 BRIDGEPORT WAY SW
Handler City,State,Zip:	TACOMA, WA 98499-4833
EPA ID:	WA0000275487
Contact Name:	RENTAL MARTS RENTAL MARTS
Contact Address:	10712 BRIDGEPORT WAY SW
Contact City,State,Zip:	TACOMA, WA 98499-4833
Contact Telephone:	206-587-3680
Contact Fax:	000-000-0000
Contact Email:	Not reported
Contact Title:	Not reported
EPA Region:	10
Land Type:	Private
Federal Waste Generator Description:	Not a generator, verified
Non-Notifier:	Not reported
Biennial Report Cycle:	Not reported
Accessibility:	Not reported
Active Site Indicator:	Not reported
State District Owner:	WA
State District:	SWRO
Mailing Address:	10712 BRIDGEPORT WAY SW

RENTAL MART (Continued) **1000892003**

Mailing City,State,Zip:	TACOMA, WA 98499-4833
Owner Name:	RENTAL MARTS R
Owner Type:	Private
Operator Name:	RENTAL MARTS R
Operator Type:	Private
Short-Term Generator Activity:	No
Importer Activity:	No
Mixed Waste Generator:	No
Transporter Activity:	No
Transfer Facility Activity:	No
Recycler Activity with Storage:	No
Small Quantity On-Site Burner Exemption:	No
Smelting Melting and Refining Furnace Exemption:	No
Underground Injection Control:	No
Off-Site Waste Receipt:	No
Universal Waste Indicator:	No
Universal Waste Destination Facility:	No
Federal Universal Waste:	No
Active Site Fed-Reg Treatment Storage and Disposal Facility:	Not reported
Active Site Converter Treatment storage and Disposal Facility:	Not reported
Active Site State-Reg Treatment Storage and Disposal Facility:	Not reported
Active Site State-Reg Handler:	---
Federal Facility Indicator:	Not reported
Hazardous Secondary Material Indicator:	NN
Sub-Part K Indicator:	Not reported
Commercial TSD Indicator:	No
Treatment Storage and Disposal Type:	Not reported
2018 GPRA Permit Baseline:	Not on the Baseline
2018 GPRA Renewals Baseline:	Not on the Baseline
Permit Renewals Workload Universe:	Not reported
Permit Workload Universe:	Not reported
Permit Progress Universe:	Not reported
Post-Closure Workload Universe:	Not reported
Closure Workload Universe:	Not reported
202 GPRA Corrective Action Baseline:	No
Corrective Action Workload Universe:	No
Subject to Corrective Action Universe:	No
Non-TSDFs Where RCRA CA has Been Imposed Universe:	No
TSDFs Potentially Subject to CA Under 3004 (u)/(v) Universe:	No
TSDFs Only Subject to CA under Discretionary Auth Universe:	No
Corrective Action Priority Ranking:	No NCAPS ranking
Environmental Control Indicator:	No
Institutional Control Indicator:	No
Human Exposure Controls Indicator:	N/A
Groundwater Controls Indicator:	N/A
Operating TSDF Universe:	Not reported
Full Enforcement Universe:	Not reported
Significant Non-Complier Universe:	No
Unaddressed Significant Non-Complier Universe:	No
Addressed Significant Non-Complier Universe:	No
Significant Non-Complier With a Compliance Schedule Universe:	No
Financial Assurance Required:	Not reported
Handler Date of Last Change:	20120216
Recognized Trader-Importer:	No
Recognized Trader-Exporter:	No
Importer of Spent Lead Acid Batteries:	No
Exporter of Spent Lead Acid Batteries:	No

RENTAL MART (Continued) **1000892003**

Recycler Activity Without Storage: Not reported
Manifest Broker: Not reported
Sub-Part P Indicator: No

Handler - Owner Operator:

Owner/Operator Indicator: Owner
Owner/Operator Name: RENTAL MARTS R
Legal Status: Private
Date Became Current: 19961122
Date Ended Current: Not reported
Owner/Operator Address: 10712 BRIDGEPORT WAY SW
Owner/Operator City,State,Zip: TACOMA, WA 98499-4833
Owner/Operator Telephone: 206-587-3680
Owner/Operator Telephone Ext: Not reported
Owner/Operator Fax: Not reported
Owner/Operator Email: Not reported

Owner/Operator Indicator: Owner
Owner/Operator Name: BANK OF CALIFORNIA
Legal Status: Private
Date Became Current: Not reported
Date Ended Current: Not reported
Owner/Operator Address: PO BOX 3123
Owner/Operator City,State,Zip: SEATTLE, WA 98114
Owner/Operator Telephone: 206-587-3680
Owner/Operator Telephone Ext: Not reported
Owner/Operator Fax: Not reported
Owner/Operator Email: Not reported

Owner/Operator Indicator: Operator
Owner/Operator Name: RENTAL MARTS
Legal Status: Private
Date Became Current: Not reported
Date Ended Current: Not reported
Owner/Operator Address: 10712 BRIDGEPORT WAY SW
Owner/Operator City,State,Zip: TACOMA, WA 98499
Owner/Operator Telephone: 206-587-3680
Owner/Operator Telephone Ext: Not reported
Owner/Operator Fax: Not reported
Owner/Operator Email: Not reported

Owner/Operator Indicator: Owner
Owner/Operator Name: RENTAL MARTS
Legal Status: Private
Date Became Current: 19961122
Date Ended Current: Not reported
Owner/Operator Address: 10712 BRIDGEPORT WAY SW
Owner/Operator City,State,Zip: TACOMA, WA 98499
Owner/Operator Telephone: 206-587-3680
Owner/Operator Telephone Ext: Not reported
Owner/Operator Fax: Not reported
Owner/Operator Email: Not reported

Owner/Operator Indicator: Operator
Owner/Operator Name: RENTAL MARTS R
Legal Status: Private

RENTAL MART (Continued) **1000892003**

Date Became Current: 19961122
Date Ended Current: Not reported
Owner/Operator Address: 10712 BRIDGEPORT WAY SW
Owner/Operator City,State,Zip: TACOMA, WA 98499-4833
Owner/Operator Telephone: 206-587-3680
Owner/Operator Telephone Ext: Not reported
Owner/Operator Fax: Not reported
Owner/Operator Email: Not reported

Historic Generators:
Receive Date: 19950101
Handler Name: RENTAL MART
Federal Waste Generator Description: Not a generator, verified
State District Owner: WA
Large Quantity Handler of Universal Waste: No
Recognized Trader Importer: No
Recognized Trader Exporter: No
Spent Lead Acid Battery Importer: No
Spent Lead Acid Battery Exporter: No
Current Record: Yes
Non Storage Recycler Activity: Not reported
Electronic Manifest Broker: Not reported

Receive Date: 19950101
Handler Name: RENTAL MART
Federal Waste Generator Description: Small Quantity Generator
State District Owner: WA
Large Quantity Handler of Universal Waste: No
Recognized Trader Importer: No
Recognized Trader Exporter: No
Spent Lead Acid Battery Importer: No
Spent Lead Acid Battery Exporter: No
Current Record: No
Non Storage Recycler Activity: Not reported
Electronic Manifest Broker: Not reported

List of NAICS Codes and Descriptions:
NAICS Code: 562991
NAICS Description: SEPTIC TANK AND RELATED SERVICES

Facility Has Received Notices of Violations:
Violations: No Violations Found

Evaluation Action Summary:
Evaluations: No Evaluations Found

FINDS:
Registry ID: 110005304928

Click Here:

Environmental Interest/Information System:
Washington Facility / Site Identification System (WA-FSIS) provides a means to query and display data maintained by the Washington

RENTAL MART (Continued) **1000892003**

Department of Ecology. This system contains key information for each facility/site that is currently, or has been, of interest to the Air Quality, Dam Safety, Hazardous Waste, Toxics Cleanup, and Water Quality Programs.
RCRAInfo is a national information system that supports the Resource Conservation and Recovery Act (RCRA) program through the tracking of events and activities related to facilities that generate, transport, and treat, store, or dispose of hazardous waste. RCRAInfo allows RCRA program staff to track the notification, permit, compliance, and corrective action activities required under RCRA.

Click this hyperlink while viewing on your computer to access additional FINDS: detail in the EDR Site Report.

ECHO:

Envid:	1000892003
Registry ID:	110005304928
DFR URL:	http://echo.epa.gov/detailed-facility-report?fid=110005304928
Name:	RENTAL MART
Address:	10712 BRIDGEPORT WAY SW
City,State,Zip:	TACOMA, WA 98499

P59 **RENTAL MART** **VCP** **S124435958**
NW **10712 BRIDGEPORT WAY SW** **N/A**
1/4-1/2 **TACOMA, WA 98499**
0.390 mi.
2057 ft. **Site 2 of 2 in cluster P**

Relative:
Lower

Actual:
263 ft.

VCP:

Name:	RENTAL MART
Address:	10712 BRIDGEPORT WAY SW
City,State,Zip:	TACOMA, WA 98499
edr_fstat:	WA
edr_fzip:	98499
edr_fcnty:	PIERCE
edr_zip:	Not reported
Facility ID:	77888432
VCP Status:	NFA
Past VCP:	Not reported
Current VCP:	Not reported
NFA Type:	TACOMA, WA 98499
Date NFA:	TACOMA, WA 98499
Rank:	TACOMA, WA 98499
Cleanup Siteid:	6668
Contaminant Name:	Petroleum-Other
Soil:	Confirmed Above Cleanup Levels

Q60 South 1/4-1/2 0.390 mi. 2058 ft. | **LAKEVIEW GRAVEL PIT**
SW 47TH AVE & 121ST STREET
LAKEWOOD, WA 98499 | **VCP** | **S124433426**
N/A

Site 1 of 4 in cluster Q

Relative: Lower

Actual: 278 ft.

VCP:

Name:	LAKEVIEW GRAVEL PIT
Address:	SW 47TH AVE & 121ST STREET
City,State,Zip:	LAKEWOOD, WA 98499
edr_fstat:	WA
edr_fzip:	98499
edr_fcnty:	PIERCE
edr_zip:	Not reported
Facility ID:	247
VCP Status:	Cleanup Started
Past VCP:	TRUE
Current VCP:	TRUE
NFA Type:	LAKEWOOD, WA 98499
Date NFA:	LAKEWOOD, WA 98499
Rank:	LAKEWOOD, WA 98499
Cleanup Siteid:	13276
Contaminant Name:	Arsenic
Soil:	Suspected

Name:	LAKEVIEW GRAVEL PIT
Address:	SW 47TH AVE & 121ST STREET
City,State,Zip:	LAKEWOOD, WA 98499
edr_fstat:	WA
edr_fzip:	98499
edr_fcnty:	PIERCE
edr_zip:	Not reported
Facility ID:	247
VCP Status:	Cleanup Started
Past VCP:	TRUE
Current VCP:	TRUE
NFA Type:	LAKEWOOD, WA 98499
Date NFA:	LAKEWOOD, WA 98499
Rank:	LAKEWOOD, WA 98499
Cleanup Siteid:	13276
Contaminant Name:	Lead
Soil:	Confirmed Above Cleanup Levels

Name:	LAKEVIEW GRAVEL PIT
Address:	SW 47TH AVE & 121ST STREET
City,State,Zip:	LAKEWOOD, WA 98499
edr_fstat:	WA
edr_fzip:	98499
edr_fcnty:	PIERCE
edr_zip:	Not reported
Facility ID:	247
VCP Status:	Cleanup Started
Past VCP:	TRUE
Current VCP:	TRUE
NFA Type:	LAKEWOOD, WA 98499
Date NFA:	LAKEWOOD, WA 98499
Rank:	LAKEWOOD, WA 98499
Cleanup Siteid:	13276
Contaminant Name:	Metals - Other

LAKEVIEW GRAVEL PIT (Continued) **S124433426**

Soil: Suspected

Name: LAKEVIEW GRAVEL PIT
Address: SW 47TH AVE & 121ST STREET
City,State,Zip: LAKEWOOD, WA 98499
edr_fstat: WA
edr_fzip: 98499
edr_fcnty: PIERCE
edr_zip: Not reported
Facility ID: 247
VCP Status: Cleanup Started
Past VCP: TRUE
Current VCP: TRUE
NFA Type: LAKEWOOD, WA 98499
Date NFA: LAKEWOOD, WA 98499
Rank: LAKEWOOD, WA 98499
Cleanup Siteid: 13276
Contaminant Name: Petroleum-Diesel
Soil: Confirmed Above Cleanup Levels

Name: LAKEVIEW GRAVEL PIT
Address: SW 47TH AVE & 121ST STREET
City,State,Zip: LAKEWOOD, WA 98499
edr_fstat: WA
edr_fzip: 98499
edr_fcnty: PIERCE
edr_zip: Not reported
Facility ID: 247
VCP Status: Cleanup Started
Past VCP: TRUE
Current VCP: TRUE
NFA Type: LAKEWOOD, WA 98499
Date NFA: LAKEWOOD, WA 98499
Rank: LAKEWOOD, WA 98499
Cleanup Siteid: 13276
Contaminant Name: Petroleum-Gasoline
Soil: Not reported

Name: LAKEVIEW GRAVEL PIT
Address: SW 47TH AVE & 121ST STREET
City,State,Zip: LAKEWOOD, WA 98499
edr_fstat: WA
edr_fzip: 98499
edr_fcnty: PIERCE
edr_zip: Not reported
Facility ID: 247
VCP Status: Cleanup Started
Past VCP: TRUE
Current VCP: TRUE
NFA Type: LAKEWOOD, WA 98499
Date NFA: LAKEWOOD, WA 98499
Rank: LAKEWOOD, WA 98499
Cleanup Siteid: 13276
Contaminant Name: Petroleum-Other
Soil: Confirmed Above Cleanup Levels

Name: LAKEVIEW GRAVEL PIT

LAKEVIEW GRAVEL PIT (Continued) **S124433426**

Address:	SW 47TH AVE & 121ST STREET
City,State,Zip:	LAKEWOOD, WA 98499
edr_fstat:	WA
edr_fzip:	98499
edr_fcnty:	PIERCE
edr_zip:	Not reported
Facility ID:	247
VCP Status:	Cleanup Started
Past VCP:	TRUE
Current VCP:	TRUE
NFA Type:	LAKEWOOD, WA 98499
Date NFA:	LAKEWOOD, WA 98499
Rank:	LAKEWOOD, WA 98499
Cleanup Siteid:	13276
Contaminant Name:	Polycyclic Aromatic Hydrocarbons
Soil:	Confirmed Above Cleanup Levels

Q61 **LAKEVIEW GRAVEL PIT** **CSCSL** **S120845982**
South **SW 47TH AVE & 121ST STREET** **ALLSITES** **N/A**
1/4-1/2 **LAKEWOOD, WA 98499**
0.390 mi.
2058 ft. **Site 2 of 4 in cluster Q**

Relative:
Lower

Actual:
278 ft.

CSCSL:

Name:	LAKEVIEW GRAVEL PIT
Address:	SW 47TH AVE & 121ST STREET
City,State,Zip:	LAKEWOOD, WA 98499
Facility ID:	247
Region:	Southwest
Lat/Long:	47.147817475819 / -122.4981677429
Clean Up Siteid:	13276
Site Status:	Cleanup Started
Contaminant Name:	Arsenic
Alternate Site Names:	Not reported
Site Rank:	Not reported
Has Institutional Control:	Not reported
Past VCP:	True
Current VCP:	True
Ground Water:	Suspected
Surface Water:	Not reported
Soil:	Suspected
Sediment:	Not reported
Air:	Not reported
Bedrock:	Not reported
Responsible Unit:	Southwest

Name:	LAKEVIEW GRAVEL PIT
Address:	SW 47TH AVE & 121ST STREET
City,State,Zip:	LAKEWOOD, WA 98499
Facility ID:	247
Region:	Southwest
Lat/Long:	47.147817475819 / -122.4981677429
Clean Up Siteid:	13276
Site Status:	Cleanup Started
Contaminant Name:	Lead
Alternate Site Names:	Not reported
Site Rank:	Not reported
Has Institutional Control:	Not reported

LAKEVIEW GRAVEL PIT (Continued) **S120845982**

Past VCP:	True
Current VCP:	True
Ground Water:	Confirmed Above Cleanup Levels
Surface Water:	Not reported
Soil:	Confirmed Above Cleanup Levels
Sediment:	Not reported
Air:	Not reported
Bedrock:	Not reported
Responsible Unit:	Southwest

Name:	LAKEVIEW GRAVEL PIT
Address:	SW 47TH AVE & 121ST STREET
City,State,Zip:	LAKEWOOD, WA 98499
Facility ID:	247
Region:	Southwest
Lat/Long:	47.147817475819 / -122.4981677429
Clean Up Siteid:	13276
Site Status:	Cleanup Started
Contaminant Name:	Metals - Other
Alternate Site Names:	Not reported
Site Rank:	Not reported
Has Institutional Control:	Not reported
Past VCP:	True
Current VCP:	True
Ground Water:	Below Cleanup Levels
Surface Water:	Not reported
Soil:	Suspected
Sediment:	Not reported
Air:	Not reported
Bedrock:	Not reported
Responsible Unit:	Southwest

Name:	LAKEVIEW GRAVEL PIT
Address:	SW 47TH AVE & 121ST STREET
City,State,Zip:	LAKEWOOD, WA 98499
Facility ID:	247
Region:	Southwest
Lat/Long:	47.147817475819 / -122.4981677429
Clean Up Siteid:	13276
Site Status:	Cleanup Started
Contaminant Name:	Petroleum-Diesel
Alternate Site Names:	Not reported
Site Rank:	Not reported
Has Institutional Control:	Not reported
Past VCP:	True
Current VCP:	True
Ground Water:	Suspected
Surface Water:	Not reported
Soil:	Confirmed Above Cleanup Levels
Sediment:	Not reported
Air:	Not reported
Bedrock:	Not reported
Responsible Unit:	Southwest

Name:	LAKEVIEW GRAVEL PIT
Address:	SW 47TH AVE & 121ST STREET
City,State,Zip:	LAKEWOOD, WA 98499

LAKEVIEW GRAVEL PIT (Continued) **S120845982**

Facility ID:	247
Region:	Southwest
Lat/Long:	47.147817475819 / -122.4981677429
Clean Up Siteid:	13276
Site Status:	Cleanup Started
Contaminant Name:	Petroleum-Gasoline
Alternate Site Names:	Not reported
Site Rank:	Not reported
Has Institutional Control:	Not reported
Past VCP:	True
Current VCP:	True
Ground Water:	Suspected
Surface Water:	Not reported
Soil:	Not reported
Sediment:	Not reported
Air:	Not reported
Bedrock:	Not reported
Responsible Unit:	Southwest

Name:	LAKEVIEW GRAVEL PIT
Address:	SW 47TH AVE & 121ST STREET
City,State,Zip:	LAKEWOOD, WA 98499
Facility ID:	247
Region:	Southwest
Lat/Long:	47.147817475819 / -122.4981677429
Clean Up Siteid:	13276
Site Status:	Cleanup Started
Contaminant Name:	Petroleum-Other
Alternate Site Names:	Not reported
Site Rank:	Not reported
Has Institutional Control:	Not reported
Past VCP:	True
Current VCP:	True
Ground Water:	Not reported
Surface Water:	Not reported
Soil:	Confirmed Above Cleanup Levels
Sediment:	Not reported
Air:	Not reported
Bedrock:	Not reported
Responsible Unit:	Southwest

Name:	LAKEVIEW GRAVEL PIT
Address:	SW 47TH AVE & 121ST STREET
City,State,Zip:	LAKEWOOD, WA 98499
Facility ID:	247
Region:	Southwest
Lat/Long:	47.147817475819 / -122.4981677429
Clean Up Siteid:	13276
Site Status:	Cleanup Started
Contaminant Name:	Polycyclic Aromatic Hydrocarbons
Alternate Site Names:	Not reported
Site Rank:	Not reported
Has Institutional Control:	Not reported
Past VCP:	True
Current VCP:	True
Ground Water:	Suspected
Surface Water:	Not reported

LAKEVIEW GRAVEL PIT (Continued) **S120845982**

Soil:	Confirmed Above Cleanup Levels
Sediment:	Not reported
Air:	Not reported
Bedrock:	Not reported
Responsible Unit:	Southwest

ALLSITES:

Name:	LAKEVIEW GRAVEL PIT
Facility Id:	247

Interaction:	122542
Interaction 1:	A
Interaction 2:	VOLCLNST
Ecology Program:	TOXICS
Program Data:	ISIS
Facility Alt.:	Lakeview Gravel Pit
Program ID:	SW1591
Date Interaction:	2017-06-08 00:00:00
Date Interaction 3:	Voluntary Cleanup Sites
Latitude:	47.147811568000002
Longitude:	-122.49814564099999

Q62
South
1/4-1/2
0.393 mi.
2077 ft.

PIERCE COUNTY LAKEVIEW PIT STREET WASTE FACILITY **SWF/LF** **S110335952**
12101 47TH AVENUE SW **N/A**
LAKEWOOD, WA 98499

Site 3 of 4 in cluster Q

Relative:
Lower

Actual:
278 ft.

SWF/LF:

Name:	PIERCE COUNTY LAKEVIEW PIT STREET WASTE FACILITY
Address:	12101 47TH AVENUE SW
City,State,Zip:	LAKEWOOD, WA 98499
Facility ID:	2314
Region:	STATE
Permit Status:	Permitted
Contact Organization:	Pierce Co. Public Works - Road Operations
Contact Address1:	4812 196th Street East
Contact Address2:	Not reported
Contact City:	Spanaway
Contact State:	WA
Contact Postal:	98387
Contact EMail:	Not reported
Contact Phone:	(253) 798-4982
Contact Phone Ext:	Not reported
Permit No:	Not reported
Phone:	253-798-4982
Operator Name:	Kendal Willits
Operator Organization:	Pierce Co. Public Works - Road Operations
Operator EMail:	Not reported
Operator Title:	Not reported
Recycle Survey Code:	7486
Ownership:	PUBLIC
Facility Type:	Pile Used for Storage or Treatment
Contact Name:	Kendal Willits
Contact Title:	Not reported
Year Closed:	Not reported

PIERCE COUNTY LAKEVIEW PIT STREET WASTE FACILITY (Continued) **S110335952**

Open to Public Flag:	No
Website:	Not reported
Operational Status:	Operating
Recycle Survey Required:	No
Latitude:	47.14756
Longitude:	-122.49906

Name:	PIERCE COUNTY LAKEVIEW PIT STREET WASTE FACILITY
Address:	12101 47TH AVENUE SW
City,State,Zip:	LAKEWOOD, WA 98499
Facility ID:	2315
Region:	STATE
Permit Status:	Unregulated
Contact Organization:	Pierce Co. Public Works - Road Operations
Contact Address1:	Not reported
Contact Address2:	Not reported
Contact City:	Not reported
Contact State:	Not reported
Contact Postal:	Not reported
Contact EMail:	Not reported
Contact Phone:	Not reported
Contact Phone Ext:	Not reported
Permit No:	Not reported
Phone:	253-798-4982
Operator Name:	Not reported
Operator Organization:	Pierce Co. Public Works - Road Operations
Operator EMail:	Not reported
Operator Title:	Not reported
Recycle Survey Code:	7486
Ownership:	PUBLIC
Facility Type:	Recycling (non-regulated)
Contact Name:	Not reported
Contact Title:	Not reported
Year Closed:	Not reported
Open to Public Flag:	No
Website:	Not reported
Operational Status:	Operating
Recycle Survey Required:	No
Latitude:	47.14756
Longitude:	-122.49906

Q63 **PIERCE COUNTY LAKEVIEW PIT STREET WASTE FACILITY** **ALLSITES** **S110275933**
South **12101 47TH AVE SW** **N/A**
1/4-1/2 **LAKEWOOD, WA 98499**
0.393 mi.
2077 ft. **Site 4 of 4 in cluster Q**

Relative:
Lower

Actual:
278 ft.

ALLSITES:

Name:	PIERCE COUNTY LAKEVIEW PIT STREET WASTE FACILITY
Facility Id:	5288

Interaction:	91108
Interaction 1:	A
Interaction 2:	STRHAND
Ecology Program:	SOLIDWASTE
Program Data:	SWFD
Facility Alt.:	Pierce County Lakeview Pit Street Waste Facility
Program ID:	Not reported

PIERCE COUNTY LAKEVIEW PIT STREET WASTE FACILITY (Continued) **S110275933**

Date Interaction:	1900-01-01 00:00:00
Date Interaction 3:	Storage & Handling
Latitude:	47.151011369000003
Longitude:	-122.49934847599999

R64 **BESTWAY ENTERPRISES CORP** **ALLSITES** **1000422878**
NNE **10529 A LAKEVIEW AVE SW** **RCRA NonGen / NLR** **WAD980978944**
1/4-1/2 **TACOMA, WA 98499** **FINDS**
0.394 mi. **ECHO**
2078 ft. **Site 1 of 3 in cluster R** **MANIFEST**

Relative:
Higher

Actual:
283 ft.

ALLSITES:

Name:	BESTWAY ENTERPRISES CORP
Facility Id:	46372191
Interaction:	46363
Interaction 1:	I
Interaction 2:	HWG
Ecology Program:	HAZWASTE
Program Data:	TURBOWASTE
Facility Alt.:	Not reported
Program ID:	WAD980978944
Date Interaction:	1985-09-04 00:00:00
Date Interaction 3:	Hazardous Waste Generator
Latitude:	47.161644424000002
Longitude:	-122.49565518599999

RCRA NonGen / NLR:

Date Form Received by Agency:	19990928
Handler Name:	BESTWAY ENTERPRISES CORP
Handler Address:	10529 A LAKEVIEW AVE SW
Handler City,State,Zip:	TACOMA, WA 98499
EPA ID:	WAD980978944
Contact Name:	MYRON WAMBEM
Contact Address:	10529 LAKEVIEW AVE SW STE A
Contact City,State,Zip:	TACOMA, WA 98499
Contact Telephone:	253-582-4411
Contact Fax:	Not reported
Contact Email:	Not reported
Contact Title:	Not reported
EPA Region:	10
Land Type:	Other
Federal Waste Generator Description:	Not a generator, verified
Non-Notifier:	Not reported
Biennial Report Cycle:	Not reported
Accessibility:	Not reported
Active Site Indicator:	Not reported
State District Owner:	WA
State District:	SWRO
Mailing Address:	PO BOX 99313
Mailing City,State,Zip:	TACOMA, WA 98499
Owner Name:	BESTWAY ENTERPRISES CORP
Owner Type:	Private
Operator Name:	BESTWAY ENTERPRISES CORP
Operator Type:	Private

BESTWAY ENTERPRISES CORP (Continued) **1000422878**

Short-Term Generator Activity:	No
Importer Activity:	No
Mixed Waste Generator:	No
Transporter Activity:	No
Transfer Facility Activity:	No
Recycler Activity with Storage:	No
Small Quantity On-Site Burner Exemption:	No
Smelting Melting and Refining Furnace Exemption:	No
Underground Injection Control:	No
Off-Site Waste Receipt:	No
Universal Waste Indicator:	No
Universal Waste Destination Facility:	No
Federal Universal Waste:	No
Active Site Fed-Reg Treatment Storage and Disposal Facility:	Not reported
Active Site Converter Treatment storage and Disposal Facility:	Not reported
Active Site State-Reg Treatment Storage and Disposal Facility:	Not reported
Active Site State-Reg Handler:	---
Federal Facility Indicator:	Not reported
Hazardous Secondary Material Indicator:	NN
Sub-Part K Indicator:	Not reported
Commercial TSD Indicator:	No
Treatment Storage and Disposal Type:	Not reported
2018 GPRA Permit Baseline:	Not on the Baseline
2018 GPRA Renewals Baseline:	Not on the Baseline
Permit Renewals Workload Universe:	Not reported
Permit Workload Universe:	Not reported
Permit Progress Universe:	Not reported
Post-Closure Workload Universe:	Not reported
Closure Workload Universe:	Not reported
202 GPRA Corrective Action Baseline:	No
Corrective Action Workload Universe:	No
Subject to Corrective Action Universe:	No
Non-TSDFs Where RCRA CA has Been Imposed Universe:	No
TSDFs Potentially Subject to CA Under 3004 (u)/(v) Universe:	No
TSDFs Only Subject to CA under Discretionary Auth Universe:	No
Corrective Action Priority Ranking:	No NCAPS ranking
Environmental Control Indicator:	No
Institutional Control Indicator:	No
Human Exposure Controls Indicator:	N/A
Groundwater Controls Indicator:	N/A
Operating TSDF Universe:	Not reported
Full Enforcement Universe:	Not reported
Significant Non-Complier Universe:	No
Unaddressed Significant Non-Complier Universe:	No
Addressed Significant Non-Complier Universe:	No
Significant Non-Complier With a Compliance Schedule Universe:	No
Financial Assurance Required:	Not reported
Handler Date of Last Change:	20180509
Recognized Trader-Importer:	No
Recognized Trader-Exporter:	No
Importer of Spent Lead Acid Batteries:	No
Exporter of Spent Lead Acid Batteries:	No
Recycler Activity Without Storage:	No
Manifest Broker:	No
Sub-Part P Indicator:	No

BESTWAY ENTERPRISES CORP (Continued) **1000422878**

Handler - Owner Operator:

Owner/Operator Indicator:	Owner
Owner/Operator Name:	PESSEMIER, GEORGE
Legal Status:	Private
Date Became Current:	Not reported
Date Ended Current:	Not reported
Owner/Operator Address:	5515 STEILACOOM BLVD
Owner/Operator City,State,Zip:	TACOMA, WA 98499
Owner/Operator Telephone:	000-000-0000
Owner/Operator Telephone Ext:	Not reported
Owner/Operator Fax:	Not reported
Owner/Operator Email:	Not reported

Owner/Operator Indicator:	Operator
Owner/Operator Name:	BESTWAY ENTERPRISES CORP
Legal Status:	Private
Date Became Current:	Not reported
Date Ended Current:	Not reported
Owner/Operator Address:	10529 A LAKEVIEW AVE SW
Owner/Operator City,State,Zip:	TACOMA, WA 98499
Owner/Operator Telephone:	000-000-0000
Owner/Operator Telephone Ext:	Not reported
Owner/Operator Fax:	Not reported
Owner/Operator Email:	Not reported

Owner/Operator Indicator:	Owner
Owner/Operator Name:	PESSEMIER, GEORGE
Legal Status:	Private
Date Became Current:	Not reported
Date Ended Current:	Not reported
Owner/Operator Address:	5515 STEILACOOM BLVD
Owner/Operator City,State,Zip:	TACOMA, WA 98499
Owner/Operator Telephone:	000-000-0000
Owner/Operator Telephone Ext:	Not reported
Owner/Operator Fax:	Not reported
Owner/Operator Email:	Not reported

Owner/Operator Indicator:	Owner
Owner/Operator Name:	PESSEMIER, GEORGE
Legal Status:	Private
Date Became Current:	Not reported
Date Ended Current:	Not reported
Owner/Operator Address:	5515 STEILACOOM BLVD
Owner/Operator City,State,Zip:	TACOMA, WA 98499
Owner/Operator Telephone:	000-000-0000
Owner/Operator Telephone Ext:	Not reported
Owner/Operator Fax:	Not reported
Owner/Operator Email:	Not reported

Owner/Operator Indicator:	Owner
Owner/Operator Name:	PESSEMIER, GEORGE
Legal Status:	Private
Date Became Current:	Not reported
Date Ended Current:	Not reported
Owner/Operator Address:	5515 STEILACOOM BLVD
Owner/Operator City,State,Zip:	TACOMA, WA 98499
Owner/Operator Telephone:	000-000-0000

BESTWAY ENTERPRISES CORP (Continued) **1000422878**

Owner/Operator Telephone Ext:	Not reported
Owner/Operator Fax:	Not reported
Owner/Operator Email:	Not reported

Owner/Operator Indicator:	Operator
Owner/Operator Name:	BESTWAY ENTERPRISES CORP
Legal Status:	Private
Date Became Current:	Not reported
Date Ended Current:	Not reported
Owner/Operator Address:	9702 SALES RD
Owner/Operator City,State,Zip:	LAKEWOOD, WA 98444
Owner/Operator Telephone:	000-000-0000
Owner/Operator Telephone Ext:	Not reported
Owner/Operator Fax:	Not reported
Owner/Operator Email:	Not reported

Owner/Operator Indicator:	Owner
Owner/Operator Name:	BESTWAY ENTERPR B
Legal Status:	Private
Date Became Current:	19960502
Date Ended Current:	Not reported
Owner/Operator Address:	9702 SALES RD
Owner/Operator City,State,Zip:	LAKEWOOD, WA 98444
Owner/Operator Telephone:	000-000-0000
Owner/Operator Telephone Ext:	Not reported
Owner/Operator Fax:	Not reported
Owner/Operator Email:	Not reported

Owner/Operator Indicator:	Owner
Owner/Operator Name:	BESTWAY ENTERPRISES CORP
Legal Status:	Private
Date Became Current:	19960502
Date Ended Current:	Not reported
Owner/Operator Address:	9702 SALES RD
Owner/Operator City,State,Zip:	LAKEWOOD, WA 98444
Owner/Operator Telephone:	000-000-0000
Owner/Operator Telephone Ext:	Not reported
Owner/Operator Fax:	Not reported
Owner/Operator Email:	Not reported

Owner/Operator Indicator:	Operator
Owner/Operator Name:	BESTWAY ENTERPRISES CORP
Legal Status:	Private
Date Became Current:	Not reported
Date Ended Current:	Not reported
Owner/Operator Address:	10529 A LAKEVIEW AVE SW
Owner/Operator City,State,Zip:	TACOMA, WA 98499
Owner/Operator Telephone:	000-000-0000
Owner/Operator Telephone Ext:	Not reported
Owner/Operator Fax:	Not reported
Owner/Operator Email:	Not reported

Owner/Operator Indicator:	Operator
Owner/Operator Name:	BESTWAY ENTERPRISES CORP
Legal Status:	Private
Date Became Current:	Not reported
Date Ended Current:	Not reported

BESTWAY ENTERPRISES CORP (Continued) **1000422878**

Owner/Operator Address:	10529 A LAKEVIEW AVE SW
Owner/Operator City,State,Zip:	TACOMA, WA 98499
Owner/Operator Telephone:	000-000-0000
Owner/Operator Telephone Ext:	Not reported
Owner/Operator Fax:	Not reported
Owner/Operator Email:	Not reported

Owner/Operator Indicator:	Owner
Owner/Operator Name:	BESTWAY ENTERPRISES CORP
Legal Status:	Private
Date Became Current:	19960502
Date Ended Current:	Not reported
Owner/Operator Address:	9702 SALES RD
Owner/Operator City,State,Zip:	LAKEWOOD, WA 98444
Owner/Operator Telephone:	000-000-0000
Owner/Operator Telephone Ext:	Not reported
Owner/Operator Fax:	Not reported
Owner/Operator Email:	Not reported

Owner/Operator Indicator:	Owner
Owner/Operator Name:	BESTWAY ENTERPRISES CORP
Legal Status:	Private
Date Became Current:	19960502
Date Ended Current:	Not reported
Owner/Operator Address:	9702 SALES RD
Owner/Operator City,State,Zip:	LAKEWOOD, WA 98444
Owner/Operator Telephone:	000-000-0000
Owner/Operator Telephone Ext:	Not reported
Owner/Operator Fax:	Not reported
Owner/Operator Email:	Not reported

Historic Generators:

Receive Date:	19990927
Handler Name:	BESTWAY ENTERPRISES CORP
Federal Waste Generator Description:	Not a generator, verified
State District Owner:	WA
Large Quantity Handler of Universal Waste:	No
Recognized Trader Importer:	No
Recognized Trader Exporter:	No
Spent Lead Acid Battery Importer:	No
Spent Lead Acid Battery Exporter:	No
Current Record:	No
Non Storage Recycler Activity:	Not reported
Electronic Manifest Broker:	Not reported

Receive Date:	19980303
Handler Name:	BESTWAY ENTERPRISES CORP
Federal Waste Generator Description:	Not a generator, verified
State District Owner:	WA
Large Quantity Handler of Universal Waste:	No
Recognized Trader Importer:	No
Recognized Trader Exporter:	No
Spent Lead Acid Battery Importer:	No
Spent Lead Acid Battery Exporter:	No
Current Record:	No
Non Storage Recycler Activity:	Not reported
Electronic Manifest Broker:	Not reported

BESTWAY ENTERPRISES CORP (Continued) **1000422878**

Receive Date: 19990928
Handler Name: BESTWAY ENTERPRISES CORP
Federal Waste Generator Description: Not a generator, verified
State District Owner: WA
Large Quantity Handler of Universal Waste: No
Recognized Trader Importer: No
Recognized Trader Exporter: No
Spent Lead Acid Battery Importer: No
Spent Lead Acid Battery Exporter: No
Current Record: Yes
Non Storage Recycler Activity: Not reported
Electronic Manifest Broker: Not reported

Receive Date: 19980303
Handler Name: BESTWAY ENTERPRISES CORP
Federal Waste Generator Description: Not a generator, verified
State District Owner: WA
Large Quantity Handler of Universal Waste: No
Recognized Trader Importer: No
Recognized Trader Exporter: No
Spent Lead Acid Battery Importer: No
Spent Lead Acid Battery Exporter: No
Current Record: No
Non Storage Recycler Activity: Not reported
Electronic Manifest Broker: Not reported

Receive Date: 19990927
Handler Name: BESTWAY ENTERPRISES CORP
Federal Waste Generator Description: Not a generator, verified
State District Owner: WA
Large Quantity Handler of Universal Waste: No
Recognized Trader Importer: No
Recognized Trader Exporter: No
Spent Lead Acid Battery Importer: No
Spent Lead Acid Battery Exporter: No
Current Record: No
Non Storage Recycler Activity: Not reported
Electronic Manifest Broker: Not reported

List of NAICS Codes and Descriptions:
NAICS Code: 23819
NAICS Description: OTHER FOUNDATION, STRUCTURE, AND BUILDING EXTERIOR CONTRACTORS

Facility Has Received Notices of Violations:
Violations: No Violations Found

Evaluation Action Summary:
Evaluations: No Evaluations Found

FINDS:
Registry ID: 110005336822

Click Here:

BESTWAY ENTERPRISES CORP (Continued) **1000422878**

Environmental Interest/Information System:

RCRAInfo is a national information system that supports the Resource Conservation and Recovery Act (RCRA) program through the tracking of events and activities related to facilities that generate, transport, and treat, store, or dispose of hazardous waste. RCRAInfo allows RCRA program staff to track the notification, permit, compliance, and corrective action activities required under RCRA.

Click this hyperlink while viewing on your computer to access additional FINDS: detail in the EDR Site Report.

ECHO:

Envid:	1000422878
Registry ID:	110005336822
DFR URL:	http://echo.epa.gov/detailed-facility-report?fid=110005336822
Name:	BESTWAY ENTERPRISES CORP
Address:	10529 A LAKEVIEW AVE SW
City,State,Zip:	TACOMA, WA 98499

WA MANIFEST:

Name:	WORLD LOGISTICS INC LAKEWOOD
Address:	10529 LAKEVIEW AVE SW STE D
City,State,Zip:	LAKEWOOD, WA 98499
Facility Address 2:	Not reported
Facility ID:	23009
EPA ID:	WAH000048580
NAICS:	562111
State Waste Code Desc:	Not reported
Federal Waste Code Desc:	Not reported
Form Comm:	Not reported
Data Year:	2015
Permit by Rule:	False
Mailing Address 2:	Not reported
Treatment by Generator:	False
Mixed Radioactive Waste:	False
Importer of Hazardous Waste:	False
Immediate Recycler:	False
Treatment/Storage/Disposal/Recycling Facility:	False
Generator of Dangerous Fuel Waste:	False
Generator Marketing to Burner:	False
Other Marketers (i.e., blender, distributor, etc.):	False
Utility Boiler Burner:	False
Industry Boiler Burner:	False
Industrial Furnace:	False
Smelter Defferal:	False
Universal Waste:	Batteries - Accumulate
Off-Specification:	Not reported
LN Address 2:	Not reported
Tax Reg #:	603240414
Business Type:	ship lead acid batteries
Mail Name:	World Logistics Inc
Mailing Address:	10529 Lakeview Ave SW Ste D
Mailing City,State,Zip:	Lakewood, WA 98499
Legal Organization Name:	Not reported
Legal Organization Type:	Private
Legal Contact:	Louis LaMonte
Legal Address:	5509 80th Ave Ct W

BESTWAY ENTERPRISES CORP (Continued) **1000422878**

Legal Address 2:	Not reported
Legal City,State,Zip:	University Place, WA 98467
Legal Phone Number:	253-579-7054
Legal Effective Date:	01/01/2012
Land Organization Name:	GSP Lakeview Industrical LLC
Land Organization Type:	Private
Land Contact:	Not reported
Land Address:	5515 Steilacoom Blvd SW #132
Land City,State,Zip:	Lakewood, WA 98499
Land Phone Number:	253-973-2684
Operator Organization Name:	World Logistics Inc
Operator Organization Type:	Private
Operator:	Not reported
Operator Address:	10529 Lakeview Ave SW Ste D
Operator Address 2:	Not reported
Operator City,State,Zip:	Lakewood, WA 98499
Operator Phone Number:	253-267-1965
Operator Effective Date:	01/01/2012
Site Contact:	Louis LaMonte
Site Contact Address:	10529 Lakeview Ave SW Ste D
Contact City,State,Zip:	Lakewood, WA 98499
Site Contact Phone Number:	253-267-1965
Site Contact Email:	worlog@live.com
Gen Status Code:	XQG
Monthly Generation:	False
Batch Generation:	False
One Time Generation:	False
Transport Own Waste:	False
Tranports Other Waste:	False
Recycler Onsite:	False
Transfer Facility:	False
Other Exemption:	Not reported
UW Battery Gen:	False
Used Oil Transporter:	False
Used Oil Transfer Facility:	False
Used Oil Processor:	False
Used Oil Refiner:	False
Used Oil Fuel Marketer Directs Shipments:	False
Used Oil Fuel Marketer Meets Specs:	False
Site Contact Address 2:	Not reported
SIC Code:	Not reported
CRK Number:	Not reported
Active:	Not reported
CAS Number:	Not reported
Chemical Name:	Not reported
EHS:	Not reported
EHS CAS Number:	Not reported
EHS Name:	Not reported

R65 NNE 1/4-1/2 0.394 mi. 2078 ft. | **RTS AUTO SERVICE**
10529 LAKEVIEW AVE SW
LAKEWOOD, WA 98499
Site 2 of 3 in cluster R | **ALLSITES** | **S110124205**
N/A

Relative: Higher
Actual: 283 ft.

ALLSITES:

Name:	RTS AUTO SERVICE
Facility Id:	19984
Interaction:	88606
Interaction 1:	I
Interaction 2:	LSC
Ecology Program:	HAZWASTE
Program Data:	LSC
Facility Alt.:	RTS Auto Service
Program ID:	Not reported
Date Interaction:	2009-05-27 00:00:00
Date Interaction 3:	Local Source Cntrl 7/09-3
Latitude:	47.155659424
Longitude:	-122.496090186

R66 NNE 1/4-1/2 0.394 mi. 2078 ft. | **WORLD LOGISTICS INC LAKEWOOD**
10529 LAKEVIEW AVE SW STE D
LAKEWOOD, WA 98499
Site 3 of 3 in cluster R | **ALLSITES** | **S117804891**
N/A

Relative: Higher
Actual: 283 ft.

ALLSITES:

Name:	WORLD LOGISTICS INC LAKEWOOD
Facility Id:	23009
Interaction:	111687
Interaction 1:	I
Interaction 2:	HWG
Ecology Program:	HAZWASTE
Program Data:	TURBOWASTE
Facility Alt.:	World Logistics Inc Lakewood
Program ID:	WAH000048580
Date Interaction:	2015-02-13 00:00:00
Date Interaction 3:	Hazardous Waste Generator
Latitude:	47.161174840000001
Longitude:	-122.49490244

---

67 ENE 1/4-1/2 0.394 mi. 2080 ft. | **UNITY MOTORS**
10922 PACIFIC HWY SW
LAKEWOOD, WA 98499 | **ALLSITES** | **S110039555**
N/A

Relative: Higher
Actual: 283 ft.

ALLSITES:

Name:	UNITY MOTORS
Facility Id:	12200
Interaction:	80569
Interaction 1:	I

UNITY MOTORS (Continued) **S110039555**

Interaction 2:	LSC
Ecology Program:	HAZWASTE
Program Data:	LSC
Facility Alt.:	Unity Motors
Program ID:	Not reported
Date Interaction:	2009-07-15 00:00:00
Date Interaction 3:	Local Source Cntrl 7/09-3
Latitude:	47.158406063999998
Longitude:	-122.48869850200001

S68 **JUST FOR YOU AUTO SALES AKA ZAYNA AUTO SALES** **ALLSITES** **S110040278**
NNW **10605 BRIDGEPORT WAY SW** **SPILLS** **N/A**
1/4-1/2 **LAKEWOOD PIERCE, WA 98499**
0.420 mi.
2220 ft. **Site 1 of 2 in cluster S**

Relative:
Lower

Actual:
263 ft.

ALLSITES:

Name:	PRO WEST AUTO SELECT
Facility Id:	9601
Interaction:	87441
Interaction 1:	I
Interaction 2:	LSC
Ecology Program:	HAZWASTE
Program Data:	LSC
Facility Alt.:	Pro West Auto Select
Program ID:	Not reported
Date Interaction:	2009-09-08 00:00:00
Date Interaction 3:	Local Source Cntrl 7/09-3
Latitude:	47.160577425
Longitude:	-122.504277184

SPILLS ERTS:

Facility Site ID:	Not reported
Name:	JUST FOR YOU AUTO SALES AKA ZAYNA AUTO SALES
Address:	10605 BRIDGEPORT WAY SW
City,State,Zip:	LAKEWOOD PIERCE, WA 98499
Program Name:	Not reported
Incident ID:	680362
Incident Status:	Historic
Incident Date:	Not reported
Initial Report Activity Name:	Repairing
Initial Report Cause Category:	Human error
Initial Report Cause Name:	Unknown
Initial Report Medium Name:	Building/Structure
Initial Report Medium Category:	Impermeable surface
Initial Report Source Name:	Commercial/Industrial facility
Initial Report Source Category:	Facility
Initial Report Substance Name:	Other
Initial Report Substance Category:	Oil
Initial Report Substance Quantity:	Not reported
Initial Report Substance Unit Of Measure:	Not reported
Potentially Responsible Party First Name:	Not reported
Potentially Responsible Party Last Name:	Not reported
Potentially Responsible Party Organization:	Just For You Auto Sales aka Zayna Auto Sales

JUST FOR YOU AUTO SALES AKA ZAYNA AUTO SALES (Continued) **S110040278**

External Reference Number: Not reported
Latitude: Not reported
Longitude: Not reported

---

69 NNE 1/4-1/2 0.431 mi. 2277 ft.

WASTE DISPOSAL INC
10503 B LAKEVIEW AVE SW
TACOMA, WA 98499

ALLSITES **1000878843**
RCRA NonGen / NLR **WAD988521704**
FINDS
ECHO

Relative: Higher
Actual: 281 ft.

ALLSITES:
Name: WASTE DISPOSAL INC
Facility Id: 51296544

Interaction: 48564
Interaction 1: I
Interaction 2: HWG
Ecology Program: HAZWASTE
Program Data: TURBOWASTE
Facility Alt.: Not reported
Program ID: WAD988521704
Date Interaction: 1993-06-02 00:00:00
Date Interaction 3: Hazardous Waste Generator
Latitude: 47.161594424
Longitude: -122.495325186

RCRA NonGen / NLR:
Date Form Received by Agency: 20000803
Handler Name: WASTE DISPOSAL INC
Handler Address: 10503 B LAKEVIEW AVE SW
Handler City,State,Zip: TACOMA, WA 98499
EPA ID: WAD988521704
Contact Name: JOHN PIKE SR
Contact Address: PO BOX 44002
Contact City,State,Zip: TACOMA, WA 98444
Contact Telephone: 253-535-4804
Contact Fax: Not reported
Contact Email: Not reported
Contact Title: Not reported
EPA Region: 10
Land Type: Other
Federal Waste Generator Description: Not a generator, verified
Non-Notifier: Not reported
Biennial Report Cycle: Not reported
Accessibility: Not reported
Active Site Indicator: Not reported
State District Owner: WA
State District: SWRO
Mailing Address: PO BOX 44002
Mailing City,State,Zip: TACOMA, WA 98444
Owner Name: WASTE DISPOSAL INC
Owner Type: Private
Operator Name: WASTE DISPOSAL INC
Operator Type: Private
Short-Term Generator Activity: No
Importer Activity: No

WASTE DISPOSAL INC (Continued) **1000878843**

Mixed Waste Generator:	No
Transporter Activity:	No
Transfer Facility Activity:	No
Recycler Activity with Storage:	No
Small Quantity On-Site Burner Exemption:	No
Smelting Melting and Refining Furnace Exemption:	No
Underground Injection Control:	No
Off-Site Waste Receipt:	No
Universal Waste Indicator:	No
Universal Waste Destination Facility:	No
Federal Universal Waste:	No
Active Site Fed-Reg Treatment Storage and Disposal Facility:	Not reported
Active Site Converter Treatment storage and Disposal Facility:	Not reported
Active Site State-Reg Treatment Storage and Disposal Facility:	Not reported
Active Site State-Reg Handler:	---
Federal Facility Indicator:	Not reported
Hazardous Secondary Material Indicator:	NN
Sub-Part K Indicator:	Not reported
Commercial TSD Indicator:	No
Treatment Storage and Disposal Type:	Not reported
2018 GPRA Permit Baseline:	Not on the Baseline
2018 GPRA Renewals Baseline:	Not on the Baseline
Permit Renewals Workload Universe:	Not reported
Permit Workload Universe:	Not reported
Permit Progress Universe:	Not reported
Post-Closure Workload Universe:	Not reported
Closure Workload Universe:	Not reported
202 GPRA Corrective Action Baseline:	No
Corrective Action Workload Universe:	No
Subject to Corrective Action Universe:	No
Non-TSDFs Where RCRA CA has Been Imposed Universe:	No
TSDFs Potentially Subject to CA Under 3004 (u)/(v) Universe:	No
TSDFs Only Subject to CA under Discretionary Auth Universe:	No
Corrective Action Priority Ranking:	No NCAPS ranking
Environmental Control Indicator:	No
Institutional Control Indicator:	No
Human Exposure Controls Indicator:	N/A
Groundwater Controls Indicator:	N/A
Operating TSDF Universe:	Not reported
Full Enforcement Universe:	Not reported
Significant Non-Complier Universe:	No
Unaddressed Significant Non-Complier Universe:	No
Addressed Significant Non-Complier Universe:	No
Significant Non-Complier With a Compliance Schedule Universe:	No
Financial Assurance Required:	Not reported
Handler Date of Last Change:	20180507
Recognized Trader-Importer:	No
Recognized Trader-Exporter:	No
Importer of Spent Lead Acid Batteries:	No
Exporter of Spent Lead Acid Batteries:	No
Recycler Activity Without Storage:	No
Manifest Broker:	No
Sub-Part P Indicator:	No

Handler - Owner Operator:

Owner/Operator Indicator:	Owner

WASTE DISPOSAL INC (Continued) **1000878843**

Owner/Operator Name:	WASTE DISPOSAL INC
Legal Status:	Private
Date Became Current:	Not reported
Date Ended Current:	Not reported
Owner/Operator Address:	10503 B LAKEVIEW AVE SW
Owner/Operator City,State,Zip:	TACOMA, WA 98499
Owner/Operator Telephone:	000-000-0000
Owner/Operator Telephone Ext:	Not reported
Owner/Operator Fax:	Not reported
Owner/Operator Email:	Not reported

Owner/Operator Indicator:	Owner
Owner/Operator Name:	WASTE DISPOSAL INC
Legal Status:	Private
Date Became Current:	19960503
Date Ended Current:	Not reported
Owner/Operator Address:	10503 LAKEVIEW AVE SW STE B
Owner/Operator City,State,Zip:	TACOMA, WA 98499
Owner/Operator Telephone:	000-000-0000
Owner/Operator Telephone Ext:	Not reported
Owner/Operator Fax:	Not reported
Owner/Operator Email:	Not reported

Owner/Operator Indicator:	Owner
Owner/Operator Name:	SEE PAPER COPY
Legal Status:	Private
Date Became Current:	Not reported
Date Ended Current:	Not reported
Owner/Operator Address:	10503 B LAKEVIEW AVE SW
Owner/Operator City,State,Zip:	TACOMA, WA 98499
Owner/Operator Telephone:	000-000-0000
Owner/Operator Telephone Ext:	Not reported
Owner/Operator Fax:	Not reported
Owner/Operator Email:	Not reported

Owner/Operator Indicator:	Operator
Owner/Operator Name:	WASTE DISPOSAL INC
Legal Status:	Private
Date Became Current:	Not reported
Date Ended Current:	Not reported
Owner/Operator Address:	10503 LAKEVIEW AVE SW STE B
Owner/Operator City,State,Zip:	TACOMA, WA 98499-4228
Owner/Operator Telephone:	000-000-0000
Owner/Operator Telephone Ext:	Not reported
Owner/Operator Fax:	Not reported
Owner/Operator Email:	Not reported

Owner/Operator Indicator:	Operator
Owner/Operator Name:	WASTE DISPOSAL INC
Legal Status:	Private
Date Became Current:	Not reported
Date Ended Current:	Not reported
Owner/Operator Address:	10503 B LAKEVIEW AVE SW
Owner/Operator City,State,Zip:	TACOMA, WA 98499
Owner/Operator Telephone:	000-000-0000
Owner/Operator Telephone Ext:	Not reported
Owner/Operator Fax:	Not reported

WASTE DISPOSAL INC (Continued) **1000878843**

Owner/Operator Email: Not reported

Owner/Operator Indicator: Owner
Owner/Operator Name: WASTE DISPOSAL INC
Legal Status: Private
Date Became Current: Not reported
Date Ended Current: Not reported
Owner/Operator Address: 10503 B LAKEVIEW AVE SW
Owner/Operator City,State,Zip: TACOMA, WA 98499
Owner/Operator Telephone: 000-000-0000
Owner/Operator Telephone Ext: Not reported
Owner/Operator Fax: Not reported
Owner/Operator Email: Not reported

Owner/Operator Indicator: Operator
Owner/Operator Name: WASTE DISPOSAL INC
Legal Status: Private
Date Became Current: Not reported
Date Ended Current: Not reported
Owner/Operator Address: 10503 B LAKEVIEW AVE SW
Owner/Operator City,State,Zip: TACOMA, WA 98499
Owner/Operator Telephone: 000-000-0000
Owner/Operator Telephone Ext: Not reported
Owner/Operator Fax: Not reported
Owner/Operator Email: Not reported

Owner/Operator Indicator: Owner
Owner/Operator Name: WASTE DISPOSAL INC
Legal Status: Private
Date Became Current: 19960503
Date Ended Current: Not reported
Owner/Operator Address: 10503 LAKEVIEW AVE SW STE B
Owner/Operator City,State,Zip: TACOMA, WA 98499
Owner/Operator Telephone: 000-000-0000
Owner/Operator Telephone Ext: Not reported
Owner/Operator Fax: Not reported
Owner/Operator Email: Not reported

Historic Generators:
Receive Date: 20000803
Handler Name: WASTE DISPOSAL INC
Federal Waste Generator Description: Not a generator, verified
State District Owner: WA
Large Quantity Handler of Universal Waste: No
Recognized Trader Importer: No
Recognized Trader Exporter: No
Spent Lead Acid Battery Importer: No
Spent Lead Acid Battery Exporter: No
Current Record: No
Non Storage Recycler Activity: Not reported
Electronic Manifest Broker: Not reported

Receive Date: 20000803
Handler Name: WASTE DISPOSAL INC
Federal Waste Generator Description: Not a generator, verified
State District Owner: WA
Large Quantity Handler of Universal Waste: No

WASTE DISPOSAL INC (Continued) **1000878843**

Recognized Trader Importer: No
Recognized Trader Exporter: No
Spent Lead Acid Battery Importer: No
Spent Lead Acid Battery Exporter: No
Current Record: Yes
Non Storage Recycler Activity: Not reported
Electronic Manifest Broker: Not reported

Receive Date: 19980108
Handler Name: WASTE DISPOSAL INC
Federal Waste Generator Description: Not a generator, verified
State District Owner: WA
Large Quantity Handler of Universal Waste: No
Recognized Trader Importer: No
Recognized Trader Exporter: No
Spent Lead Acid Battery Importer: No
Spent Lead Acid Battery Exporter: No
Current Record: No
Non Storage Recycler Activity: Not reported
Electronic Manifest Broker: Not reported

List of NAICS Codes and Descriptions:
NAICS Code: 562211
NAICS Description: HAZARDOUS WASTE TREATMENT AND DISPOSAL

Facility Has Received Notices of Violation:
Found Violation: Yes
Agency Which Determined Violation: State
Violation Short Description: Generators - General
Date Violation was Determined: 19950512
Actual Return to Compliance Date: 19960901
Return to Compliance Qualifier: Observed
Violation Responsible Agency: State
Scheduled Compliance Date: 19950601
Enforcement Identifier: 2
Date of Enforcement Action: 19950515
Enforcement Responsible Agency: State
Enforcement Docket Number: Not reported
Enforcement Attorney: Not reported
Corrective Action Component: No
Appeal Initiated Date: Not reported
Appeal Resolution Date: Not reported
Disposition Status Date: Not reported
Disposition Status: Not reported
Disposition Status Description: Not reported
Consent/Final Order Sequence Number:Not reported
Consent/Final Order Respondent Name: Not reported
Consent/Final Order Lead Agency: Not reported
Enforcement Type: FINAL 3008(A) COMPLIANCE ORDER
Enforcement Responsible Person: WANAS
Enforcement Responsible Sub-Organization: SW
SEP Sequence Number: Not reported
SEP Expenditure Amount: Not reported
SEP Scheduled Completion Date: Not reported
SEP Actual Date: Not reported
SEP Defaulted Date: Not reported

WASTE DISPOSAL INC (Continued) **1000878843**

SEP Type:	Not reported
SEP Type Description:	Not reported
Proposed Amount:	Not reported
Final Monetary Amount:	76000
Paid Amount:	2895
Final Count:	1
Final Amount:	76000
Found Violation:	Yes
Agency Which Determined Violation:	State
Violation Short Description:	Generators - General
Date Violation was Determined:	19950407
Actual Return to Compliance Date:	19960901
Return to Compliance Qualifier:	Observed
Violation Responsible Agency:	State
Scheduled Compliance Date:	19950515
Enforcement Identifier:	000
Date of Enforcement Action:	19950515
Enforcement Responsible Agency:	State
Enforcement Docket Number:	95 HW-S243
Enforcement Attorney:	WA
Corrective Action Component:	No
Appeal Initiated Date:	Not reported
Appeal Resolution Date:	Not reported
Disposition Status Date:	Not reported
Disposition Status:	Not reported
Disposition Status Description:	Not reported
Consent/Final Order Sequence Number:	Not reported
Consent/Final Order Respondent Name:	Not reported
Consent/Final Order Lead Agency:	Not reported
Enforcement Type:	FINAL 3008(A) COMPLIANCE ORDER
Enforcement Responsible Person:	WANAS
Enforcement Responsible Sub-Organization:	SW
SEP Sequence Number:	Not reported
SEP Expenditure Amount:	Not reported
SEP Scheduled Completion Date:	Not reported
SEP Actual Date:	Not reported
SEP Defaulted Date:	Not reported
SEP Type:	Not reported
SEP Type Description:	Not reported
Proposed Amount:	Not reported
Final Monetary Amount:	Not reported
Paid Amount:	Not reported
Final Count:	Not reported
Final Amount:	Not reported
Found Violation:	Yes
Agency Which Determined Violation:	State
Violation Short Description:	Transporters - General
Date Violation was Determined:	19950502
Actual Return to Compliance Date:	19960901
Return to Compliance Qualifier:	Observed
Violation Responsible Agency:	State
Scheduled Compliance Date:	19950515
Enforcement Identifier:	000
Date of Enforcement Action:	19950515
Enforcement Responsible Agency:	State

WASTE DISPOSAL INC (Continued) **1000878843**

Enforcement Docket Number: 95 HW-S243
Enforcement Attorney: WA
Corrective Action Component: No
Appeal Initiated Date: Not reported
Appeal Resolution Date: Not reported
Disposition Status Date: Not reported
Disposition Status: Not reported
Disposition Status Description: Not reported
Consent/Final Order Sequence Number:Not reported
Consent/Final Order Respondent Name: Not reported
Consent/Final Order Lead Agency: Not reported
Enforcement Type: FINAL 3008(A) COMPLIANCE ORDER
Enforcement Responsible Person: WANAS
Enforcement Responsible Sub-Organization: SW
SEP Sequence Number: Not reported
SEP Expenditure Amount: Not reported
SEP Scheduled Completion Date: Not reported
SEP Actual Date: Not reported
SEP Defaulted Date: Not reported
SEP Type: Not reported
SEP Type Description: Not reported
Proposed Amount: Not reported
Final Monetary Amount: Not reported
Paid Amount: Not reported
Final Count: Not reported
Final Amount: Not reported

Found Violation: No
Agency Which Determined Violation: Not reported
Violation Short Description: Not reported
Date Violation was Determined: Not reported
Actual Return to Compliance Date: Not reported
Return to Compliance Qualifier: Not reported
Violation Responsible Agency: Not reported
Scheduled Compliance Date: Not reported
Enforcement Identifier: Not reported
Date of Enforcement Action: Not reported
Enforcement Responsible Agency: Not reported
Enforcement Docket Number: Not reported
Enforcement Attorney: Not reported
Corrective Action Component: Not reported
Appeal Initiated Date: Not reported
Appeal Resolution Date: Not reported
Disposition Status Date: Not reported
Disposition Status: Not reported
Disposition Status Description: Not reported
Consent/Final Order Sequence Number:Not reported
Consent/Final Order Respondent Name: Not reported
Consent/Final Order Lead Agency: Not reported
Enforcement Type: Not reported
Enforcement Responsible Person: Not reported
Enforcement Responsible Sub-Organization: Not reported
SEP Sequence Number: Not reported
SEP Expenditure Amount: Not reported
SEP Scheduled Completion Date: Not reported
SEP Actual Date: Not reported
SEP Defaulted Date: Not reported

WASTE DISPOSAL INC (Continued) **1000878843**

SEP Type:	Not reported
SEP Type Description:	Not reported
Proposed Amount:	Not reported
Final Monetary Amount:	Not reported
Paid Amount:	Not reported
Final Count:	Not reported
Final Amount:	Not reported
Found Violation:	No
Agency Which Determined Violation:	Not reported
Violation Short Description:	Not reported
Date Violation was Determined:	Not reported
Actual Return to Compliance Date:	Not reported
Return to Compliance Qualifier:	Not reported
Violation Responsible Agency:	Not reported
Scheduled Compliance Date:	Not reported
Enforcement Identifier:	Not reported
Date of Enforcement Action:	Not reported
Enforcement Responsible Agency:	Not reported
Enforcement Docket Number:	Not reported
Enforcement Attorney:	Not reported
Corrective Action Component:	Not reported
Appeal Initiated Date:	Not reported
Appeal Resolution Date:	Not reported
Disposition Status Date:	Not reported
Disposition Status:	Not reported
Disposition Status Description:	Not reported
Consent/Final Order Sequence Number:	Not reported
Consent/Final Order Respondent Name:	Not reported
Consent/Final Order Lead Agency:	Not reported
Enforcement Type:	Not reported
Enforcement Responsible Person:	Not reported
Enforcement Responsible Sub-Organization:	Not reported
SEP Sequence Number:	Not reported
SEP Expenditure Amount:	Not reported
SEP Scheduled Completion Date:	Not reported
SEP Actual Date:	Not reported
SEP Defaulted Date:	Not reported
SEP Type:	Not reported
SEP Type Description:	Not reported
Proposed Amount:	Not reported
Final Monetary Amount:	Not reported
Paid Amount:	Not reported
Final Count:	Not reported
Final Amount:	Not reported
Found Violation:	Yes
Agency Which Determined Violation:	State
Violation Short Description:	Generators - General
Date Violation was Determined:	19950407
Actual Return to Compliance Date:	19960901
Return to Compliance Qualifier:	Observed
Violation Responsible Agency:	State
Scheduled Compliance Date:	Not reported
Enforcement Identifier:	000
Date of Enforcement Action:	19950418
Enforcement Responsible Agency:	State

WASTE DISPOSAL INC (Continued) **1000878843**

Enforcement Docket Number: Not reported
Enforcement Attorney: WA
Corrective Action Component: No
Appeal Initiated Date: Not reported
Appeal Resolution Date: Not reported
Disposition Status Date: Not reported
Disposition Status: Not reported
Disposition Status Description: Not reported
Consent/Final Order Sequence Number:Not reported
Consent/Final Order Respondent Name: Not reported
Consent/Final Order Lead Agency: Not reported
Enforcement Type: WRITTEN INFORMAL
Enforcement Responsible Person: WANAS
Enforcement Responsible Sub-Organization: SW
SEP Sequence Number: Not reported
SEP Expenditure Amount: Not reported
SEP Scheduled Completion Date: Not reported
SEP Actual Date: Not reported
SEP Defaulted Date: Not reported
SEP Type: Not reported
SEP Type Description: Not reported
Proposed Amount: Not reported
Final Monetary Amount: Not reported
Paid Amount: Not reported
Final Count: Not reported
Final Amount: Not reported

Found Violation: Yes
Agency Which Determined Violation: State
Violation Short Description: Generators - General
Date Violation was Determined: 19950407
Actual Return to Compliance Date: 19960901
Return to Compliance Qualifier: Observed
Violation Responsible Agency: State
Scheduled Compliance Date: Not reported
Enforcement Identifier: 000
Date of Enforcement Action: 19950418
Enforcement Responsible Agency: State
Enforcement Docket Number: Not reported
Enforcement Attorney: WA
Corrective Action Component: No
Appeal Initiated Date: Not reported
Appeal Resolution Date: Not reported
Disposition Status Date: Not reported
Disposition Status: Not reported
Disposition Status Description: Not reported
Consent/Final Order Sequence Number:Not reported
Consent/Final Order Respondent Name: Not reported
Consent/Final Order Lead Agency: Not reported
Enforcement Type: WRITTEN INFORMAL
Enforcement Responsible Person: WANAS
Enforcement Responsible Sub-Organization: SW
SEP Sequence Number: Not reported
SEP Expenditure Amount: Not reported
SEP Scheduled Completion Date: Not reported
SEP Actual Date: Not reported
SEP Defaulted Date: Not reported

WASTE DISPOSAL INC (Continued) **1000878843**

SEP Type:	Not reported
SEP Type Description:	Not reported
Proposed Amount:	Not reported
Final Monetary Amount:	Not reported
Paid Amount:	Not reported
Final Count:	Not reported
Final Amount:	Not reported
Found Violation:	Yes
Agency Which Determined Violation:	State
Violation Short Description:	Transporters - General
Date Violation was Determined:	19950502
Actual Return to Compliance Date:	19960901
Return to Compliance Qualifier:	Observed
Violation Responsible Agency:	State
Scheduled Compliance Date:	19950515
Enforcement Identifier:	2
Date of Enforcement Action:	19950515
Enforcement Responsible Agency:	State
Enforcement Docket Number:	Not reported
Enforcement Attorney:	Not reported
Corrective Action Component:	No
Appeal Initiated Date:	Not reported
Appeal Resolution Date:	Not reported
Disposition Status Date:	Not reported
Disposition Status:	Not reported
Disposition Status Description:	Not reported
Consent/Final Order Sequence Number:	Not reported
Consent/Final Order Respondent Name:	Not reported
Consent/Final Order Lead Agency:	Not reported
Enforcement Type:	FINAL 3008(A) COMPLIANCE ORDER
Enforcement Responsible Person:	WANAS
Enforcement Responsible Sub-Organization:	SW
SEP Sequence Number:	Not reported
SEP Expenditure Amount:	Not reported
SEP Scheduled Completion Date:	Not reported
SEP Actual Date:	Not reported
SEP Defaulted Date:	Not reported
SEP Type:	Not reported
SEP Type Description:	Not reported
Proposed Amount:	Not reported
Final Monetary Amount:	76000
Paid Amount:	2895
Final Count:	1
Final Amount:	76000
Found Violation:	Yes
Agency Which Determined Violation:	State
Violation Short Description:	Transporters - General
Date Violation was Determined:	19950502
Actual Return to Compliance Date:	19960901
Return to Compliance Qualifier:	Observed
Violation Responsible Agency:	State
Scheduled Compliance Date:	Not reported
Enforcement Identifier:	000
Date of Enforcement Action:	19950511
Enforcement Responsible Agency:	State

WASTE DISPOSAL INC (Continued) **1000878843**

Enforcement Docket Number: Not reported
Enforcement Attorney: WA
Corrective Action Component: No
Appeal Initiated Date: Not reported
Appeal Resolution Date: Not reported
Disposition Status Date: Not reported
Disposition Status: Not reported
Disposition Status Description: Not reported
Consent/Final Order Sequence Number:Not reported
Consent/Final Order Respondent Name: Not reported
Consent/Final Order Lead Agency: Not reported
Enforcement Type: WRITTEN INFORMAL
Enforcement Responsible Person: WANAS
Enforcement Responsible Sub-Organization: SW
SEP Sequence Number: Not reported
SEP Expenditure Amount: Not reported
SEP Scheduled Completion Date: Not reported
SEP Actual Date: Not reported
SEP Defaulted Date: Not reported
SEP Type: Not reported
SEP Type Description: Not reported
Proposed Amount: Not reported
Final Monetary Amount: Not reported
Paid Amount: Not reported
Final Count: Not reported
Final Amount: Not reported

Found Violation: No
Agency Which Determined Violation: Not reported
Violation Short Description: Not reported
Date Violation was Determined: Not reported
Actual Return to Compliance Date: Not reported
Return to Compliance Qualifier: Not reported
Violation Responsible Agency: Not reported
Scheduled Compliance Date: Not reported
Enforcement Identifier: Not reported
Date of Enforcement Action: Not reported
Enforcement Responsible Agency: Not reported
Enforcement Docket Number: Not reported
Enforcement Attorney: Not reported
Corrective Action Component: Not reported
Appeal Initiated Date: Not reported
Appeal Resolution Date: Not reported
Disposition Status Date: Not reported
Disposition Status: Not reported
Disposition Status Description: Not reported
Consent/Final Order Sequence Number:Not reported
Consent/Final Order Respondent Name: Not reported
Consent/Final Order Lead Agency: Not reported
Enforcement Type: Not reported
Enforcement Responsible Person: Not reported
Enforcement Responsible Sub-Organization: Not reported
SEP Sequence Number: Not reported
SEP Expenditure Amount: Not reported
SEP Scheduled Completion Date: Not reported
SEP Actual Date: Not reported
SEP Defaulted Date: Not reported

WASTE DISPOSAL INC (Continued) **1000878843**

SEP Type:	Not reported
SEP Type Description:	Not reported
Proposed Amount:	Not reported
Final Monetary Amount:	Not reported
Paid Amount:	Not reported
Final Count:	Not reported
Final Amount:	Not reported
Found Violation:	No
Agency Which Determined Violation:	Not reported
Violation Short Description:	Not reported
Date Violation was Determined:	Not reported
Actual Return to Compliance Date:	Not reported
Return to Compliance Qualifier:	Not reported
Violation Responsible Agency:	Not reported
Scheduled Compliance Date:	Not reported
Enforcement Identifier:	Not reported
Date of Enforcement Action:	Not reported
Enforcement Responsible Agency:	Not reported
Enforcement Docket Number:	Not reported
Enforcement Attorney:	Not reported
Corrective Action Component:	Not reported
Appeal Initiated Date:	Not reported
Appeal Resolution Date:	Not reported
Disposition Status Date:	Not reported
Disposition Status:	Not reported
Disposition Status Description:	Not reported
Consent/Final Order Sequence Number:	Not reported
Consent/Final Order Respondent Name:	Not reported
Consent/Final Order Lead Agency:	Not reported
Enforcement Type:	Not reported
Enforcement Responsible Person:	Not reported
Enforcement Responsible Sub-Organization:	Not reported
SEP Sequence Number:	Not reported
SEP Expenditure Amount:	Not reported
SEP Scheduled Completion Date:	Not reported
SEP Actual Date:	Not reported
SEP Defaulted Date:	Not reported
SEP Type:	Not reported
SEP Type Description:	Not reported
Proposed Amount:	Not reported
Final Monetary Amount:	Not reported
Paid Amount:	Not reported
Final Count:	Not reported
Final Amount:	Not reported
Found Violation:	No
Agency Which Determined Violation:	Not reported
Violation Short Description:	Not reported
Date Violation was Determined:	Not reported
Actual Return to Compliance Date:	Not reported
Return to Compliance Qualifier:	Not reported
Violation Responsible Agency:	Not reported
Scheduled Compliance Date:	Not reported
Enforcement Identifier:	Not reported
Date of Enforcement Action:	Not reported
Enforcement Responsible Agency:	Not reported

WASTE DISPOSAL INC (Continued) **1000878843**

Enforcement Docket Number: Not reported
Enforcement Attorney: Not reported
Corrective Action Component: Not reported
Appeal Initiated Date: Not reported
Appeal Resolution Date: Not reported
Disposition Status Date: Not reported
Disposition Status: Not reported
Disposition Status Description: Not reported
Consent/Final Order Sequence Number: Not reported
Consent/Final Order Respondent Name: Not reported
Consent/Final Order Lead Agency: Not reported
Enforcement Type: Not reported
Enforcement Responsible Person: Not reported
Enforcement Responsible Sub-Organization: Not reported
SEP Sequence Number: Not reported
SEP Expenditure Amount: Not reported
SEP Scheduled Completion Date: Not reported
SEP Actual Date: Not reported
SEP Defaulted Date: Not reported
SEP Type: Not reported
SEP Type Description: Not reported
Proposed Amount: Not reported
Final Monetary Amount: Not reported
Paid Amount: Not reported
Final Count: Not reported
Final Amount: Not reported

Found Violation: No
Agency Which Determined Violation: Not reported
Violation Short Description: Not reported
Date Violation was Determined: Not reported
Actual Return to Compliance Date: Not reported
Return to Compliance Qualifier: Not reported
Violation Responsible Agency: Not reported
Scheduled Compliance Date: Not reported
Enforcement Identifier: Not reported
Date of Enforcement Action: Not reported
Enforcement Responsible Agency: Not reported
Enforcement Docket Number: Not reported
Enforcement Attorney: Not reported
Corrective Action Component: Not reported
Appeal Initiated Date: Not reported
Appeal Resolution Date: Not reported
Disposition Status Date: Not reported
Disposition Status: Not reported
Disposition Status Description: Not reported
Consent/Final Order Sequence Number: Not reported
Consent/Final Order Respondent Name: Not reported
Consent/Final Order Lead Agency: Not reported
Enforcement Type: Not reported
Enforcement Responsible Person: Not reported
Enforcement Responsible Sub-Organization: Not reported
SEP Sequence Number: Not reported
SEP Expenditure Amount: Not reported
SEP Scheduled Completion Date: Not reported
SEP Actual Date: Not reported
SEP Defaulted Date: Not reported

WASTE DISPOSAL INC (Continued) **1000878843**

SEP Type:	Not reported
SEP Type Description:	Not reported
Proposed Amount:	Not reported
Final Monetary Amount:	Not reported
Paid Amount:	Not reported
Final Count:	Not reported
Final Amount:	Not reported

Found Violation:	Yes
Agency Which Determined Violation:	State
Violation Short Description:	Generators - General
Date Violation was Determined:	19950512
Actual Return to Compliance Date:	19960901
Return to Compliance Qualifier:	Observed
Violation Responsible Agency:	State
Scheduled Compliance Date:	19950601
Enforcement Identifier:	000
Date of Enforcement Action:	19950515
Enforcement Responsible Agency:	State
Enforcement Docket Number:	95 HW-S243
Enforcement Attorney:	WA
Corrective Action Component:	No
Appeal Initiated Date:	Not reported
Appeal Resolution Date:	Not reported
Disposition Status Date:	Not reported
Disposition Status:	Not reported
Disposition Status Description:	Not reported
Consent/Final Order Sequence Number:	Not reported
Consent/Final Order Respondent Name:	Not reported
Consent/Final Order Lead Agency:	Not reported
Enforcement Type:	FINAL 3008(A) COMPLIANCE ORDER
Enforcement Responsible Person:	WANAS
Enforcement Responsible Sub-Organization:	SW
SEP Sequence Number:	Not reported
SEP Expenditure Amount:	Not reported
SEP Scheduled Completion Date:	Not reported
SEP Actual Date:	Not reported
SEP Defaulted Date:	Not reported
SEP Type:	Not reported
SEP Type Description:	Not reported
Proposed Amount:	Not reported
Final Monetary Amount:	Not reported
Paid Amount:	Not reported
Final Count:	Not reported
Final Amount:	Not reported

Found Violation:	Yes
Agency Which Determined Violation:	State
Violation Short Description:	Generators - General
Date Violation was Determined:	19950407
Actual Return to Compliance Date:	19960901
Return to Compliance Qualifier:	Observed
Violation Responsible Agency:	State
Scheduled Compliance Date:	19950515
Enforcement Identifier:	2
Date of Enforcement Action:	19950515
Enforcement Responsible Agency:	State

WASTE DISPOSAL INC (Continued) **1000878843**

Enforcement Docket Number: Not reported
Enforcement Attorney: Not reported
Corrective Action Component: No
Appeal Initiated Date: Not reported
Appeal Resolution Date: Not reported
Disposition Status Date: Not reported
Disposition Status: Not reported
Disposition Status Description: Not reported
Consent/Final Order Sequence Number:Not reported
Consent/Final Order Respondent Name: Not reported
Consent/Final Order Lead Agency: Not reported
Enforcement Type: FINAL 3008(A) COMPLIANCE ORDER
Enforcement Responsible Person: WANAS
Enforcement Responsible Sub-Organization: SW
SEP Sequence Number: Not reported
SEP Expenditure Amount: Not reported
SEP Scheduled Completion Date: Not reported
SEP Actual Date: Not reported
SEP Defaulted Date: Not reported
SEP Type: Not reported
SEP Type Description: Not reported
Proposed Amount: Not reported
Final Monetary Amount: 76000
Paid Amount: 2895
Final Count: 1
Final Amount: 76000

Found Violation: No
Agency Which Determined Violation: Not reported
Violation Short Description: Not reported
Date Violation was Determined: Not reported
Actual Return to Compliance Date: Not reported
Return to Compliance Qualifier: Not reported
Violation Responsible Agency: Not reported
Scheduled Compliance Date: Not reported
Enforcement Identifier: Not reported
Date of Enforcement Action: Not reported
Enforcement Responsible Agency: Not reported
Enforcement Docket Number: Not reported
Enforcement Attorney: Not reported
Corrective Action Component: Not reported
Appeal Initiated Date: Not reported
Appeal Resolution Date: Not reported
Disposition Status Date: Not reported
Disposition Status: Not reported
Disposition Status Description: Not reported
Consent/Final Order Sequence Number:Not reported
Consent/Final Order Respondent Name: Not reported
Consent/Final Order Lead Agency: Not reported
Enforcement Type: Not reported
Enforcement Responsible Person: Not reported
Enforcement Responsible Sub-Organization: Not reported
SEP Sequence Number: Not reported
SEP Expenditure Amount: Not reported
SEP Scheduled Completion Date: Not reported
SEP Actual Date: Not reported
SEP Defaulted Date: Not reported

WASTE DISPOSAL INC (Continued) **1000878843**

SEP Type:	Not reported
SEP Type Description:	Not reported
Proposed Amount:	Not reported
Final Monetary Amount:	Not reported
Paid Amount:	Not reported
Final Count:	Not reported
Final Amount:	Not reported
Found Violation:	No
Agency Which Determined Violation:	Not reported
Violation Short Description:	Not reported
Date Violation was Determined:	Not reported
Actual Return to Compliance Date:	Not reported
Return to Compliance Qualifier:	Not reported
Violation Responsible Agency:	Not reported
Scheduled Compliance Date:	Not reported
Enforcement Identifier:	Not reported
Date of Enforcement Action:	Not reported
Enforcement Responsible Agency:	Not reported
Enforcement Docket Number:	Not reported
Enforcement Attorney:	Not reported
Corrective Action Component:	Not reported
Appeal Initiated Date:	Not reported
Appeal Resolution Date:	Not reported
Disposition Status Date:	Not reported
Disposition Status:	Not reported
Disposition Status Description:	Not reported
Consent/Final Order Sequence Number:	Not reported
Consent/Final Order Respondent Name:	Not reported
Consent/Final Order Lead Agency:	Not reported
Enforcement Type:	Not reported
Enforcement Responsible Person:	Not reported
Enforcement Responsible Sub-Organization:	Not reported
SEP Sequence Number:	Not reported
SEP Expenditure Amount:	Not reported
SEP Scheduled Completion Date:	Not reported
SEP Actual Date:	Not reported
SEP Defaulted Date:	Not reported
SEP Type:	Not reported
SEP Type Description:	Not reported
Proposed Amount:	Not reported
Final Monetary Amount:	Not reported
Paid Amount:	Not reported
Final Count:	Not reported
Final Amount:	Not reported
Found Violation:	No
Agency Which Determined Violation:	Not reported
Violation Short Description:	Not reported
Date Violation was Determined:	Not reported
Actual Return to Compliance Date:	Not reported
Return to Compliance Qualifier:	Not reported
Violation Responsible Agency:	Not reported
Scheduled Compliance Date:	Not reported
Enforcement Identifier:	Not reported
Date of Enforcement Action:	Not reported
Enforcement Responsible Agency:	Not reported

WASTE DISPOSAL INC (Continued) **1000878843**

Enforcement Docket Number: Not reported
Enforcement Attorney: Not reported
Corrective Action Component: Not reported
Appeal Initiated Date: Not reported
Appeal Resolution Date: Not reported
Disposition Status Date: Not reported
Disposition Status: Not reported
Disposition Status Description: Not reported
Consent/Final Order Sequence Number: Not reported
Consent/Final Order Respondent Name: Not reported
Consent/Final Order Lead Agency: Not reported
Enforcement Type: Not reported
Enforcement Responsible Person: Not reported
Enforcement Responsible Sub-Organization: Not reported
SEP Sequence Number: Not reported
SEP Expenditure Amount: Not reported
SEP Scheduled Completion Date: Not reported
SEP Actual Date: Not reported
SEP Defaulted Date: Not reported
SEP Type: Not reported
SEP Type Description: Not reported
Proposed Amount: Not reported
Final Monetary Amount: Not reported
Paid Amount: Not reported
Final Count: Not reported
Final Amount: Not reported

Found Violation: No
Agency Which Determined Violation: Not reported
Violation Short Description: Not reported
Date Violation was Determined: Not reported
Actual Return to Compliance Date: Not reported
Return to Compliance Qualifier: Not reported
Violation Responsible Agency: Not reported
Scheduled Compliance Date: Not reported
Enforcement Identifier: Not reported
Date of Enforcement Action: Not reported
Enforcement Responsible Agency: Not reported
Enforcement Docket Number: Not reported
Enforcement Attorney: Not reported
Corrective Action Component: Not reported
Appeal Initiated Date: Not reported
Appeal Resolution Date: Not reported
Disposition Status Date: Not reported
Disposition Status: Not reported
Disposition Status Description: Not reported
Consent/Final Order Sequence Number: Not reported
Consent/Final Order Respondent Name: Not reported
Consent/Final Order Lead Agency: Not reported
Enforcement Type: Not reported
Enforcement Responsible Person: Not reported
Enforcement Responsible Sub-Organization: Not reported
SEP Sequence Number: Not reported
SEP Expenditure Amount: Not reported
SEP Scheduled Completion Date: Not reported
SEP Actual Date: Not reported
SEP Defaulted Date: Not reported

WASTE DISPOSAL INC (Continued) **1000878843**

SEP Type:	Not reported
SEP Type Description:	Not reported
Proposed Amount:	Not reported
Final Monetary Amount:	Not reported
Paid Amount:	Not reported
Final Count:	Not reported
Final Amount:	Not reported
Found Violation:	No
Agency Which Determined Violation:	Not reported
Violation Short Description:	Not reported
Date Violation was Determined:	Not reported
Actual Return to Compliance Date:	Not reported
Return to Compliance Qualifier:	Not reported
Violation Responsible Agency:	Not reported
Scheduled Compliance Date:	Not reported
Enforcement Identifier:	Not reported
Date of Enforcement Action:	Not reported
Enforcement Responsible Agency:	Not reported
Enforcement Docket Number:	Not reported
Enforcement Attorney:	Not reported
Corrective Action Component:	Not reported
Appeal Initiated Date:	Not reported
Appeal Resolution Date:	Not reported
Disposition Status Date:	Not reported
Disposition Status:	Not reported
Disposition Status Description:	Not reported
Consent/Final Order Sequence Number:	Not reported
Consent/Final Order Respondent Name:	Not reported
Consent/Final Order Lead Agency:	Not reported
Enforcement Type:	Not reported
Enforcement Responsible Person:	Not reported
Enforcement Responsible Sub-Organization:	Not reported
SEP Sequence Number:	Not reported
SEP Expenditure Amount:	Not reported
SEP Scheduled Completion Date:	Not reported
SEP Actual Date:	Not reported
SEP Defaulted Date:	Not reported
SEP Type:	Not reported
SEP Type Description:	Not reported
Proposed Amount:	Not reported
Final Monetary Amount:	Not reported
Paid Amount:	Not reported
Final Count:	Not reported
Final Amount:	Not reported
Found Violation:	No
Agency Which Determined Violation:	Not reported
Violation Short Description:	Not reported
Date Violation was Determined:	Not reported
Actual Return to Compliance Date:	Not reported
Return to Compliance Qualifier:	Not reported
Violation Responsible Agency:	Not reported
Scheduled Compliance Date:	Not reported
Enforcement Identifier:	Not reported
Date of Enforcement Action:	Not reported
Enforcement Responsible Agency:	Not reported

WASTE DISPOSAL INC (Continued) **1000878843**

Enforcement Docket Number: Not reported
Enforcement Attorney: Not reported
Corrective Action Component: Not reported
Appeal Initiated Date: Not reported
Appeal Resolution Date: Not reported
Disposition Status Date: Not reported
Disposition Status: Not reported
Disposition Status Description: Not reported
Consent/Final Order Sequence Number: Not reported
Consent/Final Order Respondent Name: Not reported
Consent/Final Order Lead Agency: Not reported
Enforcement Type: Not reported
Enforcement Responsible Person: Not reported
Enforcement Responsible Sub-Organization: Not reported
SEP Sequence Number: Not reported
SEP Expenditure Amount: Not reported
SEP Scheduled Completion Date: Not reported
SEP Actual Date: Not reported
SEP Defaulted Date: Not reported
SEP Type: Not reported
SEP Type Description: Not reported
Proposed Amount: Not reported
Final Monetary Amount: Not reported
Paid Amount: Not reported
Final Count: Not reported
Final Amount: Not reported

Found Violation: Yes
Agency Which Determined Violation: State
Violation Short Description: Generators - General
Date Violation was Determined: 19950407
Actual Return to Compliance Date: 19960901
Return to Compliance Qualifier: Observed
Violation Responsible Agency: State
Scheduled Compliance Date: 19950515
Enforcement Identifier: 000
Date of Enforcement Action: 19950515
Enforcement Responsible Agency: State
Enforcement Docket Number: 95 HW-S243
Enforcement Attorney: WA
Corrective Action Component: No
Appeal Initiated Date: Not reported
Appeal Resolution Date: Not reported
Disposition Status Date: Not reported
Disposition Status: Not reported
Disposition Status Description: Not reported
Consent/Final Order Sequence Number: Not reported
Consent/Final Order Respondent Name: Not reported
Consent/Final Order Lead Agency: Not reported
Enforcement Type: FINAL 3008(A) COMPLIANCE ORDER
Enforcement Responsible Person: WANAS
Enforcement Responsible Sub-Organization: SW
SEP Sequence Number: Not reported
SEP Expenditure Amount: Not reported
SEP Scheduled Completion Date: Not reported
SEP Actual Date: Not reported
SEP Defaulted Date: Not reported

WASTE DISPOSAL INC (Continued) **1000878843**

SEP Type:	Not reported
SEP Type Description:	Not reported
Proposed Amount:	Not reported
Final Monetary Amount:	Not reported
Paid Amount:	Not reported
Final Count:	Not reported
Final Amount:	Not reported
Found Violation:	Yes
Agency Which Determined Violation:	State
Violation Short Description:	Generators - General
Date Violation was Determined:	19950407
Actual Return to Compliance Date:	19960901
Return to Compliance Qualifier:	Observed
Violation Responsible Agency:	State
Scheduled Compliance Date:	19950515
Enforcement Identifier:	2
Date of Enforcement Action:	19950515
Enforcement Responsible Agency:	State
Enforcement Docket Number:	Not reported
Enforcement Attorney:	Not reported
Corrective Action Component:	No
Appeal Initiated Date:	Not reported
Appeal Resolution Date:	Not reported
Disposition Status Date:	Not reported
Disposition Status:	Not reported
Disposition Status Description:	Not reported
Consent/Final Order Sequence Number:	Not reported
Consent/Final Order Respondent Name:	Not reported
Consent/Final Order Lead Agency:	Not reported
Enforcement Type:	FINAL 3008(A) COMPLIANCE ORDER
Enforcement Responsible Person:	WANAS
Enforcement Responsible Sub-Organization:	SW
SEP Sequence Number:	Not reported
SEP Expenditure Amount:	Not reported
SEP Scheduled Completion Date:	Not reported
SEP Actual Date:	Not reported
SEP Defaulted Date:	Not reported
SEP Type:	Not reported
SEP Type Description:	Not reported
Proposed Amount:	Not reported
Final Monetary Amount:	76000
Paid Amount:	2895
Final Count:	1
Final Amount:	76000
Found Violation:	No
Agency Which Determined Violation:	Not reported
Violation Short Description:	Not reported
Date Violation was Determined:	Not reported
Actual Return to Compliance Date:	Not reported
Return to Compliance Qualifier:	Not reported
Violation Responsible Agency:	Not reported
Scheduled Compliance Date:	Not reported
Enforcement Identifier:	Not reported
Date of Enforcement Action:	Not reported
Enforcement Responsible Agency:	Not reported

WASTE DISPOSAL INC (Continued) **1000878843**

Enforcement Docket Number: Not reported
Enforcement Attorney: Not reported
Corrective Action Component: Not reported
Appeal Initiated Date: Not reported
Appeal Resolution Date: Not reported
Disposition Status Date: Not reported
Disposition Status: Not reported
Disposition Status Description: Not reported
Consent/Final Order Sequence Number:Not reported
Consent/Final Order Respondent Name: Not reported
Consent/Final Order Lead Agency: Not reported
Enforcement Type: Not reported
Enforcement Responsible Person: Not reported
Enforcement Responsible Sub-Organization: Not reported
SEP Sequence Number: Not reported
SEP Expenditure Amount: Not reported
SEP Scheduled Completion Date: Not reported
SEP Actual Date: Not reported
SEP Defaulted Date: Not reported
SEP Type: Not reported
SEP Type Description: Not reported
Proposed Amount: Not reported
Final Monetary Amount: Not reported
Paid Amount: Not reported
Final Count: Not reported
Final Amount: Not reported

Evaluation Action Summary:
Evaluation Date: 19950502
Evaluation Responsible Agency: State
Found Violation: Yes
Evaluation Type Description: FOCUSED COMPLIANCE INSPECTION
Evaluation Responsible Person Identifier: WANAS
Evaluation Responsible Sub-Organization: SW
Actual Return to Compliance Date: 19960901
Scheduled Compliance Date: 19950601
Date of Request: Not reported
Date Response Received: Not reported
Request Agency: Not reported
Former Citation: Not reported

Evaluation Date: 19950407
Evaluation Responsible Agency: State
Found Violation: Yes
Evaluation Type Description: CASE DEVELOPMENT INSPECTION
Evaluation Responsible Person Identifier: WANAS
Evaluation Responsible Sub-Organization: SW
Actual Return to Compliance Date: 19960901
Scheduled Compliance Date: 19950515
Date of Request: Not reported
Date Response Received: Not reported
Request Agency: Not reported
Former Citation: Not reported

Evaluation Date: 19950502
Evaluation Responsible Agency: State
Found Violation: Yes

WASTE DISPOSAL INC (Continued) **1000878843**

Evaluation Type Description:	FOCUSED COMPLIANCE INSPECTION
Evaluation Responsible Person Identifier:	WANAS
Evaluation Responsible Sub-Organization:	SW
Actual Return to Compliance Date:	19960901
Scheduled Compliance Date:	19950515
Date of Request:	Not reported
Date Response Received:	Not reported
Request Agency:	Not reported
Former Citation:	Not reported

Evaluation Date:	19950504
Evaluation Responsible Agency:	State
Found Violation:	No
Evaluation Type Description:	FOCUSED COMPLIANCE INSPECTION
Evaluation Responsible Person Identifier:	WANAS
Evaluation Responsible Sub-Organization:	SW
Actual Return to Compliance Date:	Not reported
Scheduled Compliance Date:	Not reported
Date of Request:	Not reported
Date Response Received:	Not reported
Request Agency:	Not reported
Former Citation:	Not reported

Evaluation Date:	19950406
Evaluation Responsible Agency:	State
Found Violation:	No
Evaluation Type Description:	CASE DEVELOPMENT INSPECTION
Evaluation Responsible Person Identifier:	WANAS
Evaluation Responsible Sub-Organization:	SW
Actual Return to Compliance Date:	Not reported
Scheduled Compliance Date:	Not reported
Date of Request:	Not reported
Date Response Received:	Not reported
Request Agency:	Not reported
Former Citation:	Not reported

Evaluation Date:	19950407
Evaluation Responsible Agency:	State
Found Violation:	Yes
Evaluation Type Description:	CASE DEVELOPMENT INSPECTION
Evaluation Responsible Person Identifier:	WANAS
Evaluation Responsible Sub-Organization:	SW
Actual Return to Compliance Date:	19960901
Scheduled Compliance Date:	Not reported
Date of Request:	Not reported
Date Response Received:	Not reported
Request Agency:	Not reported
Former Citation:	Not reported

Evaluation Date:	19950502
Evaluation Responsible Agency:	State
Found Violation:	Yes
Evaluation Type Description:	FOCUSED COMPLIANCE INSPECTION
Evaluation Responsible Person Identifier:	WANAS
Evaluation Responsible Sub-Organization:	SW
Actual Return to Compliance Date:	19960901
Scheduled Compliance Date:	Not reported

WASTE DISPOSAL INC (Continued) **1000878843**

Date of Request:	Not reported
Date Response Received:	Not reported
Request Agency:	Not reported
Former Citation:	Not reported
Evaluation Date:	19950502
Evaluation Responsible Agency:	State
Found Violation:	Yes
Evaluation Type Description:	FOCUSED COMPLIANCE INSPECTION
Evaluation Responsible Person Identifier:	WANAS
Evaluation Responsible Sub-Organization:	SW
Actual Return to Compliance Date:	19960901
Scheduled Compliance Date:	19950515
Date of Request:	Not reported
Date Response Received:	Not reported
Request Agency:	Not reported
Former Citation:	Not reported
Evaluation Date:	19950502
Evaluation Responsible Agency:	State
Found Violation:	Yes
Evaluation Type Description:	FOCUSED COMPLIANCE INSPECTION
Evaluation Responsible Person Identifier:	WANAS
Evaluation Responsible Sub-Organization:	SW
Actual Return to Compliance Date:	19960901
Scheduled Compliance Date:	Not reported
Date of Request:	Not reported
Date Response Received:	Not reported
Request Agency:	Not reported
Former Citation:	Not reported
Evaluation Date:	19950331
Evaluation Responsible Agency:	State
Found Violation:	No
Evaluation Type Description:	CASE DEVELOPMENT INSPECTION
Evaluation Responsible Person Identifier:	WANAS
Evaluation Responsible Sub-Organization:	SW
Actual Return to Compliance Date:	Not reported
Scheduled Compliance Date:	Not reported
Date of Request:	Not reported
Date Response Received:	Not reported
Request Agency:	Not reported
Former Citation:	Not reported
Evaluation Date:	19950331
Evaluation Responsible Agency:	State
Found Violation:	No
Evaluation Type Description:	CASE DEVELOPMENT INSPECTION
Evaluation Responsible Person Identifier:	WANAS
Evaluation Responsible Sub-Organization:	SW
Actual Return to Compliance Date:	Not reported
Scheduled Compliance Date:	Not reported
Date of Request:	Not reported
Date Response Received:	Not reported
Request Agency:	Not reported
Former Citation:	Not reported

WASTE DISPOSAL INC (Continued) **1000878843**

Evaluation Date:	19950406
Evaluation Responsible Agency:	State
Found Violation:	No
Evaluation Type Description:	CASE DEVELOPMENT INSPECTION
Evaluation Responsible Person Identifier:	WANAS
Evaluation Responsible Sub-Organization:	SW
Actual Return to Compliance Date:	Not reported
Scheduled Compliance Date:	Not reported
Date of Request:	Not reported
Date Response Received:	Not reported
Request Agency:	Not reported
Former Citation:	Not reported

Evaluation Date:	19950522
Evaluation Responsible Agency:	State
Found Violation:	No
Evaluation Type Description:	FOCUSED COMPLIANCE INSPECTION
Evaluation Responsible Person Identifier:	WANAS
Evaluation Responsible Sub-Organization:	SW
Actual Return to Compliance Date:	Not reported
Scheduled Compliance Date:	Not reported
Date of Request:	Not reported
Date Response Received:	Not reported
Request Agency:	Not reported
Former Citation:	Not reported

Evaluation Date:	19950502
Evaluation Responsible Agency:	State
Found Violation:	Yes
Evaluation Type Description:	FOCUSED COMPLIANCE INSPECTION
Evaluation Responsible Person Identifier:	WANAS
Evaluation Responsible Sub-Organization:	SW
Actual Return to Compliance Date:	19960901
Scheduled Compliance Date:	19950601
Date of Request:	Not reported
Date Response Received:	Not reported
Request Agency:	Not reported
Former Citation:	Not reported

Evaluation Date:	19950407
Evaluation Responsible Agency:	State
Found Violation:	Yes
Evaluation Type Description:	CASE DEVELOPMENT INSPECTION
Evaluation Responsible Person Identifier:	WANAS
Evaluation Responsible Sub-Organization:	SW
Actual Return to Compliance Date:	19960901
Scheduled Compliance Date:	19950515
Date of Request:	Not reported
Date Response Received:	Not reported
Request Agency:	Not reported
Former Citation:	Not reported

Evaluation Date:	19950407
Evaluation Responsible Agency:	State
Found Violation:	No
Evaluation Type Description:	CASE DEVELOPMENT INSPECTION
Evaluation Responsible Person Identifier:	WANAS

WASTE DISPOSAL INC (Continued) **1000878843**

Evaluation Responsible Sub-Organization:	SW
Actual Return to Compliance Date:	Not reported
Scheduled Compliance Date:	Not reported
Date of Request:	Not reported
Date Response Received:	Not reported
Request Agency:	Not reported
Former Citation:	Not reported

Evaluation Date:	19950406
Evaluation Responsible Agency:	State
Found Violation:	No
Evaluation Type Description:	CASE DEVELOPMENT INSPECTION
Evaluation Responsible Person Identifier:	WANAS
Evaluation Responsible Sub-Organization:	SW
Actual Return to Compliance Date:	Not reported
Scheduled Compliance Date:	Not reported
Date of Request:	Not reported
Date Response Received:	Not reported
Request Agency:	Not reported
Former Citation:	Not reported

Evaluation Date:	19950503
Evaluation Responsible Agency:	State
Found Violation:	No
Evaluation Type Description:	FOCUSED COMPLIANCE INSPECTION
Evaluation Responsible Person Identifier:	WANAS
Evaluation Responsible Sub-Organization:	SW
Actual Return to Compliance Date:	Not reported
Scheduled Compliance Date:	Not reported
Date of Request:	Not reported
Date Response Received:	Not reported
Request Agency:	Not reported
Former Citation:	Not reported

Evaluation Date:	19931105
Evaluation Responsible Agency:	State
Found Violation:	No
Evaluation Type Description:	FOCUSED COMPLIANCE INSPECTION
Evaluation Responsible Person Identifier:	WALAB
Evaluation Responsible Sub-Organization:	SW
Actual Return to Compliance Date:	Not reported
Scheduled Compliance Date:	Not reported
Date of Request:	Not reported
Date Response Received:	Not reported
Request Agency:	Not reported
Former Citation:	Not reported

Evaluation Date:	19950403
Evaluation Responsible Agency:	State
Found Violation:	No
Evaluation Type Description:	CASE DEVELOPMENT INSPECTION
Evaluation Responsible Person Identifier:	WANAS
Evaluation Responsible Sub-Organization:	SW
Actual Return to Compliance Date:	Not reported
Scheduled Compliance Date:	Not reported
Date of Request:	Not reported
Date Response Received:	Not reported

WASTE DISPOSAL INC (Continued) **1000878843**

Request Agency:	Not reported
Former Citation:	Not reported
Evaluation Date:	19950427
Evaluation Responsible Agency:	State
Found Violation:	No
Evaluation Type Description:	FOCUSED COMPLIANCE INSPECTION
Evaluation Responsible Person Identifier:	WANAS
Evaluation Responsible Sub-Organization:	SW
Actual Return to Compliance Date:	Not reported
Scheduled Compliance Date:	Not reported
Date of Request:	Not reported
Date Response Received:	Not reported
Request Agency:	Not reported
Former Citation:	Not reported
Evaluation Date:	19950502
Evaluation Responsible Agency:	State
Found Violation:	Yes
Evaluation Type Description:	FOCUSED COMPLIANCE INSPECTION
Evaluation Responsible Person Identifier:	WANAS
Evaluation Responsible Sub-Organization:	SW
Actual Return to Compliance Date:	19960901
Scheduled Compliance Date:	19950515
Date of Request:	Not reported
Date Response Received:	Not reported
Request Agency:	Not reported
Former Citation:	Not reported
Evaluation Date:	19950502
Evaluation Responsible Agency:	State
Found Violation:	Yes
Evaluation Type Description:	FOCUSED COMPLIANCE INSPECTION
Evaluation Responsible Person Identifier:	WANAS
Evaluation Responsible Sub-Organization:	SW
Actual Return to Compliance Date:	19960901
Scheduled Compliance Date:	19950515
Date of Request:	Not reported
Date Response Received:	Not reported
Request Agency:	Not reported
Former Citation:	Not reported
Evaluation Date:	19950405
Evaluation Responsible Agency:	State
Found Violation:	No
Evaluation Type Description:	CASE DEVELOPMENT INSPECTION
Evaluation Responsible Person Identifier:	WANAS
Evaluation Responsible Sub-Organization:	SW
Actual Return to Compliance Date:	Not reported
Scheduled Compliance Date:	Not reported
Date of Request:	Not reported
Date Response Received:	Not reported
Request Agency:	Not reported
Former Citation:	Not reported

WASTE DISPOSAL INC (Continued) **1000878843**

FINDS:
Registry ID: 110005387027

Click Here:

Environmental Interest/Information System:
RCRAInfo is a national information system that supports the Resource Conservation and Recovery Act (RCRA) program through the tracking of events and activities related to facilities that generate, transport, and treat, store, or dispose of hazardous waste. RCRAInfo allows RCRA program staff to track the notification, permit, compliance, and corrective action activities required under RCRA.

Click this hyperlink while viewing on your computer to access additional FINDS: detail in the EDR Site Report.

ECHO:

Envid:	1000878843
Registry ID:	110005387027
DFR URL:	http://echo.epa.gov/detailed-facility-report?fid=110005387027
Name:	WASTE DISPOSAL INC
Address:	10503 B LAKEVIEW AVE SW
City,State,Zip:	TACOMA, WA 98499

T70 **TUNE UP AND LUBE KING** **UST** **U004021319**
SW **11924 PACIFIC HWY SW** **ALLSITES** **N/A**
1/4-1/2 **TACOMA, WA 98499**
0.433 mi.
2285 ft. **Site 1 of 4 in cluster T**

Relative:
Lower

Actual:
271 ft.

UST:

Name:	TUNE UP AND LUBE KING
Address:	11924 PACIFIC HWY SW
City:	TACOMA
Zip:	98499
Facility ID:	93774152
Site Id:	2253
Decimal Latitude:	47.1489707697
Decimal Longitude:	-122.505631494
Tank Name:	1
Tag Number:	Not reported
Tank Status:	Closed in Place
Tank Status Date:	08/06/1996
Tank Install Date:	12/31/1964
Tank Closure Date:	Not reported
Capacity Range:	Not reported
Tank Permit Expiration Date:	Not reported
Tank Upgrade Date:	Not reported
Tank Spill Prevention:	Not reported
Tank Overfill Prevention:	Not reported
Tank Material:	Not reported
Tank Construction:	Not reported
Tank Tightness Test:	Not reported
Tank Corrosion Protection:	Not reported
Tank Manifold:	Not reported
Tank Release Detection:	Not reported
Tank SFC Type:	Not reported

TUNE UP AND LUBE KING (Continued) **U004021319**

Pipe Material:	Steel
Pipe Construction:	Not reported
Pipe Primary Release Detection:	Not reported
Pipe Second Release Detection:	Not reported
Pipe Corrosion Protection:	Not reported
Pipe Pumping System:	Not reported
Responsible Unit:	Southwest
Dispencer/Pump SFC Type:	Not reported
Region:	Southwest
Is Active:	No
Actual Capacity:	Not reported
Pipe Install Date:	Not reported
Turbine Sump Construction:	Not reported
Compart Number:	1
Stored Substance:	Leaded Gasoline
Used Substance:	Not reported
Compart Capacity:	Not reported

Name:	TUNE UP AND LUBE KING
Address:	11924 PACIFIC HWY SW
City:	TACOMA
Zip:	98499

Tank Name:	2
Tag Number:	Not reported
Tank Status:	Closed in Place
Tank Status Date:	08/06/1996
Tank Install Date:	12/31/1964
Tank Closure Date:	Not reported
Capacity Range:	Not reported
Tank Permit Expiration Date:	Not reported
Tank Upgrade Date:	Not reported
Tank Spill Prevention:	Not reported
Tank Overfill Prevention:	Not reported
Tank Material:	Not reported
Tank Construction:	Not reported
Tank Tightness Test:	Not reported
Tank Corrosion Protection:	Not reported
Tank Manifold:	Not reported
Tank Release Detection:	Not reported
Tank SFC Type:	Not reported
Pipe Material:	Steel
Pipe Construction:	Not reported
Pipe Primary Release Detection:	Not reported
Pipe Second Release Detection:	Not reported
Pipe Corrosion Protection:	Not reported
Pipe Pumping System:	Not reported
Responsible Unit:	Southwest
Dispencer/Pump SFC Type:	Not reported
Region:	Southwest
Is Active:	No
Actual Capacity:	Not reported
Pipe Install Date:	Not reported
Turbine Sump Construction:	Not reported
Compart Number:	1
Stored Substance:	Leaded Gasoline
Used Substance:	Not reported

TUNE UP AND LUBE KING (Continued) **U004021319**

Compart Capacity:	Not reported
Name:	TUNE UP AND LUBE KING
Address:	11924 PACIFIC HWY SW
City:	TACOMA
Zip:	98499
Tank Name:	3
Tag Number:	Not reported
Tank Status:	Closed in Place
Tank Status Date:	08/06/1996
Tank Install Date:	12/31/1964
Tank Closure Date:	Not reported
Capacity Range:	Not reported
Tank Permit Expiration Date:	Not reported
Tank Upgrade Date:	Not reported
Tank Spill Prevention:	Not reported
Tank Overfill Prevention:	Not reported
Tank Material:	Not reported
Tank Construction:	Not reported
Tank Tightness Test:	Not reported
Tank Corrosion Protection:	Not reported
Tank Manifold:	Not reported
Tank Release Detection:	Not reported
Tank SFC Type:	Not reported
Pipe Material:	Steel
Pipe Construction:	Not reported
Pipe Primary Release Detection:	Not reported
Pipe Second Release Detection:	Not reported
Pipe Corrosion Protection:	Not reported
Pipe Pumping System:	Not reported
Responsible Unit:	Southwest
Dispencer/Pump SFC Type:	Not reported
Region:	Southwest
Is Active:	No
Actual Capacity:	Not reported
Pipe Install Date:	Not reported
Turbine Sump Construction:	Not reported
Compart Number:	1
Stored Substance:	Leaded Gasoline
Used Substance:	Not reported
Compart Capacity:	Not reported
Name:	TUNE UP AND LUBE KING
Address:	11924 PACIFIC HWY SW
City:	TACOMA
Zip:	98499
Tank Name:	4
Tag Number:	Not reported
Tank Status:	Removed
Tank Status Date:	08/06/1996
Tank Install Date:	12/31/1964
Tank Closure Date:	Not reported
Capacity Range:	111 TO 1,100 Gallons
Tank Permit Expiration Date:	Not reported
Tank Upgrade Date:	Not reported

TUNE UP AND LUBE KING (Continued) **U004021319**

Tank Spill Prevention:	Not reported
Tank Overfill Prevention:	Not reported
Tank Material:	Not reported
Tank Construction:	Not reported
Tank Tightness Test:	Not reported
Tank Corrosion Protection:	Not reported
Tank Manifold:	Not reported
Tank Release Detection:	Not reported
Tank SFC Type:	Not reported
Pipe Material:	Steel
Pipe Construction:	Not reported
Pipe Primary Release Detection:	Not reported
Pipe Second Release Detection:	Not reported
Pipe Corrosion Protection:	Not reported
Pipe Pumping System:	Not reported
Responsible Unit:	Southwest
Dispencer/Pump SFC Type:	Not reported
Region:	Southwest
Is Active:	No
Actual Capacity:	Not reported
Pipe Install Date:	Not reported
Turbine Sump Construction:	Not reported
Compart Number:	1
Stored Substance:	Leaded Gasoline
Used Substance:	Not reported
Compart Capacity:	Not reported

ALLSITES:

Name:	TUNE UP & LUBE KING
Facility Id:	93774152

Interaction:	73093
Interaction 1:	I
Interaction 2:	UST
Ecology Program:	TOXICS
Program Data:	UST
Facility Alt.:	Not reported
Program ID:	2253
Date Interaction:	1998-06-08 00:00:00
Date Interaction 3:	Underground Storage Tank
Latitude:	47.148965195000002
Longitude:	-122.50561668

T71 **LAKEWOOD AUTO SERVICE** **ALLSITES** **S109824264**
SW **12001 PACIFIC HWY SW** **N/A**
1/4-1/2 **LAKEWOOD, WA 98499**
0.436 mi.
2301 ft. **Site 2 of 4 in cluster T**

Relative:
Lower

Actual:
273 ft.

ALLSITES:

Name:	LAKEWOOD AUTO SERVICE
Facility Id:	20088

Interaction:	115024
Interaction 1:	A
Interaction 2:	RSVP

LAKEWOOD AUTO SERVICE (Continued) **S109824264**

Ecology Program:	HAZWASTE
Program Data:	RSVP
Facility Alt.:	LAKEWOOD AUTO SERVICE
Program ID:	Not reported
Date Interaction:	2014-02-24 00:00:00
Date Interaction 3:	Revised Site Visit Progra
Latitude:	47.148484023000002
Longitude:	-122.505085311

Name:	TACOMA TORQUE & CONVERTERS
Facility Id:	12905

Interaction:	79144
Interaction 1:	A
Interaction 2:	RSVP
Ecology Program:	HAZWASTE
Program Data:	RSVP
Facility Alt.:	Tacoma Torque & Converters
Program ID:	Not reported
Date Interaction:	2008-10-23 00:00:00
Date Interaction 3:	Revised Site Visit Progra
Latitude:	47.148468336000001
Longitude:	-122.505143111

Interaction:	80522
Interaction 1:	I
Interaction 2:	LSC
Ecology Program:	HAZWASTE
Program Data:	LSC
Facility Alt.:	American Automotive Service Center
Program ID:	Not reported
Date Interaction:	2009-07-09 00:00:00
Date Interaction 3:	Local Source Cntrl 7/09-3
Latitude:	47.148468336000001
Longitude:	-122.505143111

72
SSE
1/4-1/2
0.439 mi.
2317 ft.

JBLM BUILDING 1168 FUEL STATION **CSCSL** **S123096135**
BARNES BLVD **ALLSITES** **N/A**
JOINT BASE LEWIS MCCHORD, WA 98433

Relative:
Higher

Actual:
279 ft.

CSCSL:

Name:	JBLM BUILDING 1168 FUEL STATION
Address:	BARNES BLVD
City,State,Zip:	JOINT BASE LEWIS MCCHORD, WA 98433
Facility ID:	927
Region:	Southwest
Lat/Long:	47.14831 / -122.49344
Clean Up Siteid:	12002
Site Status:	Awaiting Cleanup
Contaminant Name:	Non-Halogenated Solvents
Alternate Site Names:	Not reported
Site Rank:	Not reported
Has Institutional Control:	Not reported

JBLM BUILDING 1168 FUEL STATION (Continued) **S123096135**

Past VCP:	Not reported
Current VCP:	Not reported
Ground Water:	Not reported
Surface Water:	Not reported
Soil:	Confirmed Above Cleanup Levels
Sediment:	Not reported
Air:	Not reported
Bedrock:	Not reported
Responsible Unit:	Headquarters

Name:	JBLM BUILDING 1168 FUEL STATION
Address:	BARNES BLVD
City,State,Zip:	JOINT BASE LEWIS MCCHORD, WA 98433
Facility ID:	927
Region:	Southwest
Lat/Long:	47.14831 / -122.49344
Clean Up Siteid:	12002
Site Status:	Awaiting Cleanup
Contaminant Name:	Petroleum-Gasoline
Alternate Site Names:	Not reported
Site Rank:	Not reported
Has Institutional Control:	Not reported
Past VCP:	Not reported
Current VCP:	Not reported
Ground Water:	Not reported
Surface Water:	Not reported
Soil:	Confirmed Above Cleanup Levels
Sediment:	Not reported
Air:	Not reported
Bedrock:	Not reported
Responsible Unit:	Headquarters

ALLSITES:

Name:	JBLM BUILDING 1168 FUEL STATION
Facility Id:	927

Interaction:	102801
Interaction 1:	A
Interaction 2:	SCS
Ecology Program:	TOXICS
Program Data:	ISIS
Facility Alt.:	JBLM Building 1168 Fuel Station
Program ID:	Not reported
Date Interaction:	2012-02-22 00:00:00
Date Interaction 3:	State Cleanup Site
Latitude:	47.148304551999999
Longitude:	-122.493420172

S73 NNW 1/4-1/2 0.445 mi. 2351 ft. | **SAUROS CLEANERAMA OF LAKEWOOD**
10523 BRIDGEPORT WAY SW
TACOMA, WA 98499

Site 2 of 2 in cluster S

ALLSITES | **1004793837**
RCRA NonGen / NLR | **WAD982651564**
FINDS
ECHO
Inactive Drycleaners

Relative: Lower
Actual: 263 ft.

ALLSITES:

Name:	SAUROS CLEANERAMA OF LAKEWOOD
Facility Id:	96421728
Interaction:	74800
Interaction 1:	I
Interaction 2:	HWG
Ecology Program:	HAZWASTE
Program Data:	TURBOWASTE
Facility Alt.:	Not reported
Program ID:	WAD982651564
Date Interaction:	1989-03-15 00:00:00
Date Interaction 3:	Hazardous Waste Generator
Latitude:	47.160334423999998
Longitude:	-122.504475184

RCRA NonGen / NLR:

Date Form Received by Agency:	20040304
Handler Name:	SAUROS CLEANERAMA OF LAKEWOOD
Handler Address:	10523 BRIDGEPORT WAY SW
Handler City,State,Zip:	TACOMA, WA 98499
EPA ID:	WAD982651564
Contact Name:	SANG KI OH
Contact Address:	10523 BRIDGEPORT WAY SW
Contact City,State,Zip:	TACOMA, WA 98499
Contact Telephone:	253-588-8922
Contact Fax:	Not reported
Contact Email:	Not reported
Contact Title:	Not reported
EPA Region:	10
Land Type:	Private
Federal Waste Generator Description:	Not a generator, verified
Non-Notifier:	Not reported
Biennial Report Cycle:	Not reported
Accessibility:	Not reported
Active Site Indicator:	Not reported
State District Owner:	WA
State District:	SWRO
Mailing Address:	10523 BRIDGEPORT WAY SW
Mailing City,State,Zip:	TACOMA, WA 98499
Owner Name:	SKO INC
Owner Type:	Private
Operator Name:	OH, SANG KI
Operator Type:	Private
Short-Term Generator Activity:	No
Importer Activity:	No
Mixed Waste Generator:	No
Transporter Activity:	No
Transfer Facility Activity:	No
Recycler Activity with Storage:	No
Small Quantity On-Site Burner Exemption:	No
Smelting Melting and Refining Furnace Exemption:	No

SAUROS CLEANERAMA OF LAKEWOOD (Continued) **1004793837**

Underground Injection Control:	No
Off-Site Waste Receipt:	No
Universal Waste Indicator:	No
Universal Waste Destination Facility:	No
Federal Universal Waste:	No
Active Site Fed-Reg Treatment Storage and Disposal Facility:	Not reported
Active Site Converter Treatment storage and Disposal Facility:	Not reported
Active Site State-Reg Treatment Storage and Disposal Facility:	Not reported
Active Site State-Reg Handler:	---
Federal Facility Indicator:	Not reported
Hazardous Secondary Material Indicator:	NN
Sub-Part K Indicator:	Not reported
Commercial TSD Indicator:	No
Treatment Storage and Disposal Type:	Not reported
2018 GPRA Permit Baseline:	Not on the Baseline
2018 GPRA Renewals Baseline:	Not on the Baseline
Permit Renewals Workload Universe:	Not reported
Permit Workload Universe:	Not reported
Permit Progress Universe:	Not reported
Post-Closure Workload Universe:	Not reported
Closure Workload Universe:	Not reported
202 GPRA Corrective Action Baseline:	No
Corrective Action Workload Universe:	No
Subject to Corrective Action Universe:	No
Non-TSDFs Where RCRA CA has Been Imposed Universe:	No
TSDFs Potentially Subject to CA Under 3004 (u)/(v) Universe:	No
TSDFs Only Subject to CA under Discretionary Auth Universe:	No
Corrective Action Priority Ranking:	No NCAPS ranking
Environmental Control Indicator:	No
Institutional Control Indicator:	No
Human Exposure Controls Indicator:	N/A
Groundwater Controls Indicator:	N/A
Operating TSDF Universe:	Not reported
Full Enforcement Universe:	Not reported
Significant Non-Complier Universe:	No
Unaddressed Significant Non-Complier Universe:	No
Addressed Significant Non-Complier Universe:	No
Significant Non-Complier With a Compliance Schedule Universe:	No
Financial Assurance Required:	Not reported
Handler Date of Last Change:	20180509
Recognized Trader-Importer:	No
Recognized Trader-Exporter:	No
Importer of Spent Lead Acid Batteries:	No
Exporter of Spent Lead Acid Batteries:	No
Recycler Activity Without Storage:	No
Manifest Broker:	No
Sub-Part P Indicator:	No

Biennial: List of Years
Year: 2003

Click Here for Biennial Reporting System Data:

Handler - Owner Operator:
Owner/Operator Indicator: Owner
Owner/Operator Name: SAURO, PETE

SAUROS CLEANERAMA OF LAKEWOOD (Continued) **1004793837**

Legal Status:	Private
Date Became Current:	Not reported
Date Ended Current:	Not reported
Owner/Operator Address:	1401 PACIFIC AVE
Owner/Operator City,State,Zip:	TACOMA, WA 98402-4203
Owner/Operator Telephone:	253-627-5045
Owner/Operator Telephone Ext:	Not reported
Owner/Operator Fax:	Not reported
Owner/Operator Email:	Not reported

Owner/Operator Indicator:	Operator
Owner/Operator Name:	SAUROS CLEANERAMA OF LAKEWOOD
Legal Status:	Private
Date Became Current:	Not reported
Date Ended Current:	Not reported
Owner/Operator Address:	10523 BRIDGEPORT WAY SW
Owner/Operator City,State,Zip:	TACOMA, WA 98499
Owner/Operator Telephone:	000-000-0000
Owner/Operator Telephone Ext:	Not reported
Owner/Operator Fax:	Not reported
Owner/Operator Email:	Not reported

Owner/Operator Indicator:	Owner
Owner/Operator Name:	SAUROS CLEANERAMA OF LAKEWOOD
Legal Status:	Private
Date Became Current:	Not reported
Date Ended Current:	Not reported
Owner/Operator Address:	10523 BRIDGEPORT WAY SW
Owner/Operator City,State,Zip:	TACOMA, WA 98499
Owner/Operator Telephone:	000-000-0000
Owner/Operator Telephone Ext:	Not reported
Owner/Operator Fax:	Not reported
Owner/Operator Email:	Not reported

Owner/Operator Indicator:	Owner
Owner/Operator Name:	SAUROS CLEANERAMA OF LAKEWOOD
Legal Status:	Private
Date Became Current:	Not reported
Date Ended Current:	Not reported
Owner/Operator Address:	10523 BRIDGEPORT WAY SW
Owner/Operator City,State,Zip:	TACOMA, WA 98499
Owner/Operator Telephone:	000-000-0000
Owner/Operator Telephone Ext:	Not reported
Owner/Operator Fax:	Not reported
Owner/Operator Email:	Not reported

Owner/Operator Indicator:	Operator
Owner/Operator Name:	OH, SANG KI
Legal Status:	Private
Date Became Current:	Not reported
Date Ended Current:	Not reported
Owner/Operator Address:	10523 BRIDGEPORT WAY SW
Owner/Operator City,State,Zip:	TACOMA, WA 98499
Owner/Operator Telephone:	253-588-8922
Owner/Operator Telephone Ext:	Not reported
Owner/Operator Fax:	Not reported
Owner/Operator Email:	Not reported

SAUROS CLEANERAMA OF LAKEWOOD (Continued) **1004793837**

Owner/Operator Indicator:	Owner
Owner/Operator Name:	SKO INC
Legal Status:	Private
Date Became Current:	19960826
Date Ended Current:	Not reported
Owner/Operator Address:	10523 BRIDGEPORT WAY SW
Owner/Operator City,State,Zip:	TACOMA, WA 98499
Owner/Operator Telephone:	253-588-8922
Owner/Operator Telephone Ext:	Not reported
Owner/Operator Fax:	Not reported
Owner/Operator Email:	Not reported

Owner/Operator Indicator:	Owner
Owner/Operator Name:	SAURO, PETE
Legal Status:	Private
Date Became Current:	Not reported
Date Ended Current:	Not reported
Owner/Operator Address:	1401 PACIFIC AVE
Owner/Operator City,State,Zip:	TACOMA, WA 98402
Owner/Operator Telephone:	253-627-5045
Owner/Operator Telephone Ext:	Not reported
Owner/Operator Fax:	Not reported
Owner/Operator Email:	Not reported

Owner/Operator Indicator:	Owner
Owner/Operator Name:	SKO INC S
Legal Status:	Private
Date Became Current:	19960826
Date Ended Current:	Not reported
Owner/Operator Address:	10523 BRIDGEPORT WAY SW
Owner/Operator City,State,Zip:	TACOMA, WA 98499-4805
Owner/Operator Telephone:	253-588-8922
Owner/Operator Telephone Ext:	Not reported
Owner/Operator Fax:	Not reported
Owner/Operator Email:	Not reported

Owner/Operator Indicator:	Owner
Owner/Operator Name:	SKO INC
Legal Status:	Private
Date Became Current:	19960826
Date Ended Current:	Not reported
Owner/Operator Address:	10523 BRIDGEPORT WAY SW
Owner/Operator City,State,Zip:	TACOMA, WA 98499
Owner/Operator Telephone:	253-588-8922
Owner/Operator Telephone Ext:	Not reported
Owner/Operator Fax:	Not reported
Owner/Operator Email:	Not reported

Owner/Operator Indicator:	Operator
Owner/Operator Name:	OH, SANG KI
Legal Status:	Private
Date Became Current:	Not reported
Date Ended Current:	Not reported
Owner/Operator Address:	10523 BRIDGEPORT WAY SW
Owner/Operator City,State,Zip:	TACOMA, WA 98499
Owner/Operator Telephone:	253-588-8922
Owner/Operator Telephone Ext:	Not reported

SAUROS CLEANERAMA OF LAKEWOOD (Continued) **1004793837**

Owner/Operator Fax:	Not reported
Owner/Operator Email:	Not reported
Owner/Operator Indicator:	Owner
Owner/Operator Name:	SAURO, PETE
Legal Status:	Private
Date Became Current:	Not reported
Date Ended Current:	Not reported
Owner/Operator Address:	1401 PACIFIC AVE
Owner/Operator City,State,Zip:	TACOMA, WA 98402
Owner/Operator Telephone:	253-627-5045
Owner/Operator Telephone Ext:	Not reported
Owner/Operator Fax:	Not reported
Owner/Operator Email:	Not reported
Owner/Operator Indicator:	Operator
Owner/Operator Name:	OH, SANG KI
Legal Status:	Private
Date Became Current:	Not reported
Date Ended Current:	Not reported
Owner/Operator Address:	10523 BRIDGEPORT WAY SW
Owner/Operator City,State,Zip:	TACOMA, WA 98499
Owner/Operator Telephone:	253-588-8922
Owner/Operator Telephone Ext:	Not reported
Owner/Operator Fax:	Not reported
Owner/Operator Email:	Not reported
Owner/Operator Indicator:	Operator
Owner/Operator Name:	OH, SANG KI
Legal Status:	Private
Date Became Current:	Not reported
Date Ended Current:	Not reported
Owner/Operator Address:	10523 BRIDGEPORT WAY SW
Owner/Operator City,State,Zip:	TACOMA, WA 98499
Owner/Operator Telephone:	253-588-8922
Owner/Operator Telephone Ext:	Not reported
Owner/Operator Fax:	Not reported
Owner/Operator Email:	Not reported
Owner/Operator Indicator:	Owner
Owner/Operator Name:	SAURO, PETE
Legal Status:	Private
Date Became Current:	Not reported
Date Ended Current:	Not reported
Owner/Operator Address:	1401 PACIFIC AVE
Owner/Operator City,State,Zip:	TACOMA, WA 98402
Owner/Operator Telephone:	253-627-5045
Owner/Operator Telephone Ext:	Not reported
Owner/Operator Fax:	Not reported
Owner/Operator Email:	Not reported
Owner/Operator Indicator:	Operator
Owner/Operator Name:	OH, SANG KI
Legal Status:	Private
Date Became Current:	Not reported
Date Ended Current:	Not reported
Owner/Operator Address:	10523 BRIDGEPORT WAY SW

SAUROS CLEANERAMA OF LAKEWOOD (Continued) **1004793837**

Owner/Operator City,State,Zip:	TACOMA, WA 98499
Owner/Operator Telephone:	253-588-8922
Owner/Operator Telephone Ext:	Not reported
Owner/Operator Fax:	Not reported
Owner/Operator Email:	Not reported

Owner/Operator Indicator:	Operator
Owner/Operator Name:	SANG KI OH
Legal Status:	Private
Date Became Current:	19960826
Date Ended Current:	Not reported
Owner/Operator Address:	10523 BRIDGEPORT WAY SW
Owner/Operator City,State,Zip:	TACOMA, WA 98499-4805
Owner/Operator Telephone:	Not reported
Owner/Operator Telephone Ext:	Not reported
Owner/Operator Fax:	Not reported
Owner/Operator Email:	Not reported

Owner/Operator Indicator:	Owner
Owner/Operator Name:	SAUROS CLEANERAMA OF LAKEWOOD
Legal Status:	Private
Date Became Current:	Not reported
Date Ended Current:	Not reported
Owner/Operator Address:	10523 BRIDGEPORT WAY SW
Owner/Operator City,State,Zip:	TACOMA, WA 98499
Owner/Operator Telephone:	000-000-0000
Owner/Operator Telephone Ext:	Not reported
Owner/Operator Fax:	Not reported
Owner/Operator Email:	Not reported

Owner/Operator Indicator:	Owner
Owner/Operator Name:	SAUROS CLEANERAMA OF LAKEWOOD
Legal Status:	Private
Date Became Current:	Not reported
Date Ended Current:	Not reported
Owner/Operator Address:	10523 BRIDGEPORT WAY SW
Owner/Operator City,State,Zip:	TACOMA, WA 98499
Owner/Operator Telephone:	000-000-0000
Owner/Operator Telephone Ext:	Not reported
Owner/Operator Fax:	Not reported
Owner/Operator Email:	Not reported

Owner/Operator Indicator:	Owner
Owner/Operator Name:	SAURO, PETE
Legal Status:	Private
Date Became Current:	Not reported
Date Ended Current:	Not reported
Owner/Operator Address:	1401 PACIFIC AVE
Owner/Operator City,State,Zip:	TACOMA, WA 98402
Owner/Operator Telephone:	253-627-5045
Owner/Operator Telephone Ext:	Not reported
Owner/Operator Fax:	Not reported
Owner/Operator Email:	Not reported

Owner/Operator Indicator:	Operator
Owner/Operator Name:	SANG KI O
Legal Status:	Private

SAUROS CLEANERAMA OF LAKEWOOD (Continued) **1004793837**

Date Became Current:	19960826
Date Ended Current:	Not reported
Owner/Operator Address:	10523 BRIDGEPORT WAY SW
Owner/Operator City,State,Zip:	TACOMA, WA 98499-4805
Owner/Operator Telephone:	253-588-8922
Owner/Operator Telephone Ext:	Not reported
Owner/Operator Fax:	Not reported
Owner/Operator Email:	Not reported

Owner/Operator Indicator:	Owner
Owner/Operator Name:	SAURO, PETE
Legal Status:	Private
Date Became Current:	Not reported
Date Ended Current:	Not reported
Owner/Operator Address:	1401 PACIFIC AVE
Owner/Operator City,State,Zip:	TACOMA, WA 98402
Owner/Operator Telephone:	253-627-5045
Owner/Operator Telephone Ext:	Not reported
Owner/Operator Fax:	Not reported
Owner/Operator Email:	Not reported

Owner/Operator Indicator:	Owner
Owner/Operator Name:	SAUROS CLEANERAMA OF LAKEWOOD
Legal Status:	Private
Date Became Current:	Not reported
Date Ended Current:	Not reported
Owner/Operator Address:	10523 BRIDGEPORT WAY SW
Owner/Operator City,State,Zip:	TACOMA, WA 98499
Owner/Operator Telephone:	000-000-0000
Owner/Operator Telephone Ext:	Not reported
Owner/Operator Fax:	Not reported
Owner/Operator Email:	Not reported

Owner/Operator Indicator:	Owner
Owner/Operator Name:	SKO INC
Legal Status:	Private
Date Became Current:	19960826
Date Ended Current:	Not reported
Owner/Operator Address:	10523 BRIDGEPORT WAY SW
Owner/Operator City,State,Zip:	TACOMA, WA 98499
Owner/Operator Telephone:	253-588-8922
Owner/Operator Telephone Ext:	Not reported
Owner/Operator Fax:	Not reported
Owner/Operator Email:	Not reported

Owner/Operator Indicator:	Owner
Owner/Operator Name:	SKO INC
Legal Status:	Private
Date Became Current:	19960826
Date Ended Current:	Not reported
Owner/Operator Address:	10523 BRIDGEPORT WAY SW
Owner/Operator City,State,Zip:	TACOMA, WA 98499
Owner/Operator Telephone:	253-588-8922
Owner/Operator Telephone Ext:	Not reported
Owner/Operator Fax:	Not reported
Owner/Operator Email:	Not reported

SAUROS CLEANERAMA OF LAKEWOOD (Continued) **1004793837**

Owner/Operator Indicator:	Owner
Owner/Operator Name:	SAURO, PETE
Legal Status:	Private
Date Became Current:	Not reported
Date Ended Current:	Not reported
Owner/Operator Address:	1401 PACIFIC AVE
Owner/Operator City,State,Zip:	TACOMA, WA 98402
Owner/Operator Telephone:	253-627-5045
Owner/Operator Telephone Ext:	Not reported
Owner/Operator Fax:	Not reported
Owner/Operator Email:	Not reported

Owner/Operator Indicator:	Operator
Owner/Operator Name:	OH, SANG KI
Legal Status:	Private
Date Became Current:	Not reported
Date Ended Current:	Not reported
Owner/Operator Address:	10523 BRIDGEPORT WAY SW
Owner/Operator City,State,Zip:	TACOMA, WA 98499
Owner/Operator Telephone:	253-588-8922
Owner/Operator Telephone Ext:	Not reported
Owner/Operator Fax:	Not reported
Owner/Operator Email:	Not reported

Owner/Operator Indicator:	Operator
Owner/Operator Name:	OH, SANG KI
Legal Status:	Private
Date Became Current:	Not reported
Date Ended Current:	Not reported
Owner/Operator Address:	10523 BRIDGEPORT WAY SW
Owner/Operator City,State,Zip:	TACOMA, WA 98499
Owner/Operator Telephone:	253-588-8922
Owner/Operator Telephone Ext:	Not reported
Owner/Operator Fax:	Not reported
Owner/Operator Email:	Not reported

Owner/Operator Indicator:	Operator
Owner/Operator Name:	SKO INC
Legal Status:	Private
Date Became Current:	Not reported
Date Ended Current:	Not reported
Owner/Operator Address:	10523 BRIDGEPORT WAY SW
Owner/Operator City,State,Zip:	TACOMA, WA 98499-4805
Owner/Operator Telephone:	253-588-8922
Owner/Operator Telephone Ext:	Not reported
Owner/Operator Fax:	Not reported
Owner/Operator Email:	Not reported

Owner/Operator Indicator:	Owner
Owner/Operator Name:	SAUROS CLEANERAMA OF LAKEWOOD
Legal Status:	Private
Date Became Current:	Not reported
Date Ended Current:	Not reported
Owner/Operator Address:	10523 BRIDGEPORT WAY SW
Owner/Operator City,State,Zip:	TACOMA, WA 98499
Owner/Operator Telephone:	000-000-0000
Owner/Operator Telephone Ext:	Not reported

SAUROS CLEANERAMA OF LAKEWOOD (Continued) **1004793837**

Owner/Operator Fax:	Not reported
Owner/Operator Email:	Not reported
Owner/Operator Indicator:	Operator
Owner/Operator Name:	SAUROS CLEANERAMA OF LAKEWOOD
Legal Status:	Private
Date Became Current:	Not reported
Date Ended Current:	Not reported
Owner/Operator Address:	10523 BRIDGEPORT WAY SW
Owner/Operator City,State,Zip:	TACOMA, WA 98499
Owner/Operator Telephone:	000-000-0000
Owner/Operator Telephone Ext:	Not reported
Owner/Operator Fax:	Not reported
Owner/Operator Email:	Not reported
Owner/Operator Indicator:	Owner
Owner/Operator Name:	SAUROS CLEANERAMA OF LAKEWOOD
Legal Status:	Private
Date Became Current:	Not reported
Date Ended Current:	Not reported
Owner/Operator Address:	10523 BRIDGEPORT WAY SW
Owner/Operator City,State,Zip:	TACOMA, WA 98499
Owner/Operator Telephone:	000-000-0000
Owner/Operator Telephone Ext:	Not reported
Owner/Operator Fax:	Not reported
Owner/Operator Email:	Not reported
Owner/Operator Indicator:	Owner
Owner/Operator Name:	SKO INC
Legal Status:	Private
Date Became Current:	19960826
Date Ended Current:	Not reported
Owner/Operator Address:	10523 BRIDGEPORT WAY SW
Owner/Operator City,State,Zip:	TACOMA, WA 98499
Owner/Operator Telephone:	253-588-8922
Owner/Operator Telephone Ext:	Not reported
Owner/Operator Fax:	Not reported
Owner/Operator Email:	Not reported
Owner/Operator Indicator:	Owner
Owner/Operator Name:	SAURO, PETE
Legal Status:	Private
Date Became Current:	Not reported
Date Ended Current:	Not reported
Owner/Operator Address:	1401 PACIFIC AVE
Owner/Operator City,State,Zip:	TACOMA, WA 98402
Owner/Operator Telephone:	253-627-5045
Owner/Operator Telephone Ext:	Not reported
Owner/Operator Fax:	Not reported
Owner/Operator Email:	Not reported
Owner/Operator Indicator:	Operator
Owner/Operator Name:	OH, SANG KI
Legal Status:	Private
Date Became Current:	Not reported
Date Ended Current:	Not reported
Owner/Operator Address:	10523 BRIDGEPORT WAY SW

SAUROS CLEANERAMA OF LAKEWOOD (Continued) **1004793837**

Owner/Operator City,State,Zip:	TACOMA, WA 98499
Owner/Operator Telephone:	253-588-8922
Owner/Operator Telephone Ext:	Not reported
Owner/Operator Fax:	Not reported
Owner/Operator Email:	Not reported
Owner/Operator Indicator:	Operator
Owner/Operator Name:	SAUROS CLEANERAMA OF LAKEWOOD
Legal Status:	Private
Date Became Current:	Not reported
Date Ended Current:	Not reported
Owner/Operator Address:	10523 BRIDGEPORT WAY SW
Owner/Operator City,State,Zip:	TACOMA, WA 98499
Owner/Operator Telephone:	000-000-0000
Owner/Operator Telephone Ext:	Not reported
Owner/Operator Fax:	Not reported
Owner/Operator Email:	Not reported
Owner/Operator Indicator:	Owner
Owner/Operator Name:	SKO INC
Legal Status:	Private
Date Became Current:	19960826
Date Ended Current:	Not reported
Owner/Operator Address:	10523 BRIDGEPORT WAY SW
Owner/Operator City,State,Zip:	TACOMA, WA 98499
Owner/Operator Telephone:	253-588-8922
Owner/Operator Telephone Ext:	Not reported
Owner/Operator Fax:	Not reported
Owner/Operator Email:	Not reported
Owner/Operator Indicator:	Owner
Owner/Operator Name:	SAUROS CLEANERAMA OF LAKEWOOD
Legal Status:	Private
Date Became Current:	Not reported
Date Ended Current:	Not reported
Owner/Operator Address:	10523 BRIDGEPORT WAY SW
Owner/Operator City,State,Zip:	TACOMA, WA 98499
Owner/Operator Telephone:	000-000-0000
Owner/Operator Telephone Ext:	Not reported
Owner/Operator Fax:	Not reported
Owner/Operator Email:	Not reported
Owner/Operator Indicator:	Operator
Owner/Operator Name:	SAUROS CLEANERAMA OF LAKEWOOD
Legal Status:	Private
Date Became Current:	Not reported
Date Ended Current:	Not reported
Owner/Operator Address:	10523 BRIDGEPORT WAY SW
Owner/Operator City,State,Zip:	TACOMA, WA 98499
Owner/Operator Telephone:	000-000-0000
Owner/Operator Telephone Ext:	Not reported
Owner/Operator Fax:	Not reported
Owner/Operator Email:	Not reported
Owner/Operator Indicator:	Owner
Owner/Operator Name:	SKO INC
Legal Status:	Private

SAUROS CLEANERAMA OF LAKEWOOD (Continued) **1004793837**

Date Became Current:	19960826
Date Ended Current:	Not reported
Owner/Operator Address:	10523 BRIDGEPORT WAY SW
Owner/Operator City,State,Zip:	TACOMA, WA 98499
Owner/Operator Telephone:	253-588-8922
Owner/Operator Telephone Ext:	Not reported
Owner/Operator Fax:	Not reported
Owner/Operator Email:	Not reported

Owner/Operator Indicator:	Owner
Owner/Operator Name:	SKO INC
Legal Status:	Private
Date Became Current:	19960826
Date Ended Current:	Not reported
Owner/Operator Address:	10523 BRIDGEPORT WAY SW
Owner/Operator City,State,Zip:	TACOMA, WA 98499
Owner/Operator Telephone:	253-588-8922
Owner/Operator Telephone Ext:	Not reported
Owner/Operator Fax:	Not reported
Owner/Operator Email:	Not reported

Owner/Operator Indicator:	Owner
Owner/Operator Name:	SKO INC
Legal Status:	Private
Date Became Current:	19960826
Date Ended Current:	Not reported
Owner/Operator Address:	10523 BRIDGEPORT WAY SW
Owner/Operator City,State,Zip:	TACOMA, WA 98499-4805
Owner/Operator Telephone:	Not reported
Owner/Operator Telephone Ext:	Not reported
Owner/Operator Fax:	Not reported
Owner/Operator Email:	Not reported

Owner/Operator Indicator:	Owner
Owner/Operator Name:	SAUROS CLEANERAMA
Legal Status:	Private
Date Became Current:	Not reported
Date Ended Current:	Not reported
Owner/Operator Address:	1401 PACIFIC AVE
Owner/Operator City,State,Zip:	TACOMA, WA 98402
Owner/Operator Telephone:	000-000-0000
Owner/Operator Telephone Ext:	Not reported
Owner/Operator Fax:	Not reported
Owner/Operator Email:	Not reported

Owner/Operator Indicator:	Owner
Owner/Operator Name:	SAURO, PETE
Legal Status:	Private
Date Became Current:	Not reported
Date Ended Current:	Not reported
Owner/Operator Address:	1401 PACIFIC AVE
Owner/Operator City,State,Zip:	TACOMA, WA 98402
Owner/Operator Telephone:	253-627-5045
Owner/Operator Telephone Ext:	Not reported
Owner/Operator Fax:	Not reported
Owner/Operator Email:	Not reported

SAUROS CLEANERAMA OF LAKEWOOD (Continued) **1004793837**

Owner/Operator Indicator:	Operator
Owner/Operator Name:	OH, SANG KI
Legal Status:	Private
Date Became Current:	Not reported
Date Ended Current:	Not reported
Owner/Operator Address:	10523 BRIDGEPORT WAY SW
Owner/Operator City,State,Zip:	TACOMA, WA 98499
Owner/Operator Telephone:	253-588-8922
Owner/Operator Telephone Ext:	Not reported
Owner/Operator Fax:	Not reported
Owner/Operator Email:	Not reported

Owner/Operator Indicator:	Owner
Owner/Operator Name:	SKO INC
Legal Status:	Private
Date Became Current:	19960826
Date Ended Current:	Not reported
Owner/Operator Address:	10523 BRIDGEPORT WAY SW
Owner/Operator City,State,Zip:	TACOMA, WA 98499
Owner/Operator Telephone:	253-588-8922
Owner/Operator Telephone Ext:	Not reported
Owner/Operator Fax:	Not reported
Owner/Operator Email:	Not reported

Historic Generators:

Receive Date:	20040303
Handler Name:	SAUROS CLEANERAMA OF LAKEWOOD
Federal Waste Generator Description:	Not a generator, verified
State District Owner:	WA
Large Quantity Handler of Universal Waste:	No
Recognized Trader Importer:	No
Recognized Trader Exporter:	No
Spent Lead Acid Battery Importer:	No
Spent Lead Acid Battery Exporter:	No
Current Record:	No
Non Storage Recycler Activity:	Not reported
Electronic Manifest Broker:	Not reported

Receive Date:	20040303
Handler Name:	SAUROS CLEANERAMA OF LAKEWOOD
Federal Waste Generator Description:	Not a generator, verified
State District Owner:	WA
Large Quantity Handler of Universal Waste:	No
Recognized Trader Importer:	No
Recognized Trader Exporter:	No
Spent Lead Acid Battery Importer:	No
Spent Lead Acid Battery Exporter:	No
Current Record:	No
Non Storage Recycler Activity:	Not reported
Electronic Manifest Broker:	Not reported

Receive Date:	20040304
Handler Name:	SAUROS CLEANERAMA OF LAKEWOOD
Federal Waste Generator Description:	Not a generator, verified
State District Owner:	WA
Large Quantity Handler of Universal Waste:	No
Recognized Trader Importer:	No

SAUROS CLEANERAMA OF LAKEWOOD (Continued) **1004793837**

Recognized Trader Exporter: No
Spent Lead Acid Battery Importer: No
Spent Lead Acid Battery Exporter: No
Current Record: Yes
Non Storage Recycler Activity: Not reported
Electronic Manifest Broker: Not reported

Receive Date: 19941231
Handler Name: SAUROS CLEANERAMA OF LAKEWOOD
Federal Waste Generator Description: Conditionally Exempt Small Quantity Generator
State District Owner: WA
Large Quantity Handler of Universal Waste: No
Recognized Trader Importer: No
Recognized Trader Exporter: No
Spent Lead Acid Battery Importer: No
Spent Lead Acid Battery Exporter: No
Current Record: No
Non Storage Recycler Activity: Not reported
Electronic Manifest Broker: Not reported

Receive Date: 19940101
Handler Name: SAUROS CLEANERAMA OF LAKEWOOD
Federal Waste Generator Description: Not a generator, verified
State District Owner: WA
Large Quantity Handler of Universal Waste: No
Recognized Trader Importer: No
Recognized Trader Exporter: No
Spent Lead Acid Battery Importer: No
Spent Lead Acid Battery Exporter: No
Current Record: No
Non Storage Recycler Activity: Not reported
Electronic Manifest Broker: Not reported

Receive Date: 19950101
Handler Name: SAUROS CLEANERAMA OF LAKEWOOD
Federal Waste Generator Description: Not a generator, verified
State District Owner: WA
Large Quantity Handler of Universal Waste: No
Recognized Trader Importer: No
Recognized Trader Exporter: No
Spent Lead Acid Battery Importer: No
Spent Lead Acid Battery Exporter: No
Current Record: No
Non Storage Recycler Activity: Not reported
Electronic Manifest Broker: Not reported

Receive Date: 19960304
Handler Name: SAUROS CLEANERAMA OF LAKEWOOD
Federal Waste Generator Description: Conditionally Exempt Small Quantity Generator
State District Owner: WA
Large Quantity Handler of Universal Waste: No
Recognized Trader Importer: No
Recognized Trader Exporter: No
Spent Lead Acid Battery Importer: No
Spent Lead Acid Battery Exporter: No
Current Record: No
Non Storage Recycler Activity: Not reported

SAUROS CLEANERAMA OF LAKEWOOD (Continued) **1004793837**

Electronic Manifest Broker: Not reported

Receive Date: 19970225
Handler Name: SAUROS CLEANERAMA OF LAKEWOOD
Federal Waste Generator Description: Conditionally Exempt Small Quantity Generator
State District Owner: WA
Large Quantity Handler of Universal Waste: No
Recognized Trader Importer: No
Recognized Trader Exporter: No
Spent Lead Acid Battery Importer: No
Spent Lead Acid Battery Exporter: No
Current Record: No
Non Storage Recycler Activity: Not reported
Electronic Manifest Broker: Not reported

Receive Date: 19980209
Handler Name: SAUROS CLEANERAMA OF LAKEWOOD
Federal Waste Generator Description: Conditionally Exempt Small Quantity Generator
State District Owner: WA
Large Quantity Handler of Universal Waste: No
Recognized Trader Importer: No
Recognized Trader Exporter: No
Spent Lead Acid Battery Importer: No
Spent Lead Acid Battery Exporter: No
Current Record: No
Non Storage Recycler Activity: Not reported
Electronic Manifest Broker: Not reported

Receive Date: 19990210
Handler Name: SAUROS CLEANERAMA OF LAKEWOOD
Federal Waste Generator Description: Conditionally Exempt Small Quantity Generator
State District Owner: WA
Large Quantity Handler of Universal Waste: No
Recognized Trader Importer: No
Recognized Trader Exporter: No
Spent Lead Acid Battery Importer: No
Spent Lead Acid Battery Exporter: No
Current Record: No
Non Storage Recycler Activity: Not reported
Electronic Manifest Broker: Not reported

Receive Date: 20000209
Handler Name: SAUROS CLEANERAMA OF LAKEWOOD
Federal Waste Generator Description: Conditionally Exempt Small Quantity Generator
State District Owner: WA
Large Quantity Handler of Universal Waste: No
Recognized Trader Importer: No
Recognized Trader Exporter: No
Spent Lead Acid Battery Importer: No
Spent Lead Acid Battery Exporter: No
Current Record: No
Non Storage Recycler Activity: Not reported
Electronic Manifest Broker: Not reported

Receive Date: 20010222
Handler Name: SAUROS CLEANERAMA OF LAKEWOOD
Federal Waste Generator Description: Conditionally Exempt Small Quantity Generator

SAUROS CLEANERAMA OF LAKEWOOD (Continued) **1004793837**

State District Owner: WA
Large Quantity Handler of Universal Waste: No
Recognized Trader Importer: No
Recognized Trader Exporter: No
Spent Lead Acid Battery Importer: No
Spent Lead Acid Battery Exporter: No
Current Record: No
Non Storage Recycler Activity: Not reported
Electronic Manifest Broker: Not reported

Receive Date: 20020228
Handler Name: SAUROS CLEANERAMA OF LAKEWOOD
Federal Waste Generator Description: Conditionally Exempt Small Quantity Generator
State District Owner: WA
Large Quantity Handler of Universal Waste: No
Recognized Trader Importer: No
Recognized Trader Exporter: No
Spent Lead Acid Battery Importer: No
Spent Lead Acid Battery Exporter: No
Current Record: No
Non Storage Recycler Activity: Not reported
Electronic Manifest Broker: Not reported

Receive Date: 20030214
Handler Name: SAUROS CLEANERAMA OF LAKEWOOD
Federal Waste Generator Description: Conditionally Exempt Small Quantity Generator
State District Owner: WA
Large Quantity Handler of Universal Waste: No
Recognized Trader Importer: No
Recognized Trader Exporter: No
Spent Lead Acid Battery Importer: No
Spent Lead Acid Battery Exporter: No
Current Record: No
Non Storage Recycler Activity: Not reported
Electronic Manifest Broker: Not reported

Receive Date: 20040303
Handler Name: SAUROS CLEANERAMA OF LAKEWOOD
Federal Waste Generator Description: Conditionally Exempt Small Quantity Generator
State District Owner: WA
Large Quantity Handler of Universal Waste: No
Recognized Trader Importer: No
Recognized Trader Exporter: No
Spent Lead Acid Battery Importer: No
Spent Lead Acid Battery Exporter: No
Current Record: No
Non Storage Recycler Activity: Not reported
Electronic Manifest Broker: Not reported

Receive Date: 19911231
Handler Name: SAURO'S CLEANERAMA OF LAKEWOOD
Federal Waste Generator Description: Large Quantity Generator
State District Owner: Not reported
Large Quantity Handler of Universal Waste: No
Recognized Trader Importer: No
Recognized Trader Exporter: No
Spent Lead Acid Battery Importer: No

SAUROS CLEANERAMA OF LAKEWOOD (Continued) **1004793837**

Spent Lead Acid Battery Exporter: No
Current Record: No
Non Storage Recycler Activity: Not reported
Electronic Manifest Broker: Not reported

Receive Date: 20041231
Handler Name: SAUROS CLEANERAMA OF LAKEWOOD
Federal Waste Generator Description: Not a generator, verified
State District Owner: WA
Large Quantity Handler of Universal Waste: No
Recognized Trader Importer: No
Recognized Trader Exporter: No
Spent Lead Acid Battery Importer: No
Spent Lead Acid Battery Exporter: No
Current Record: No
Non Storage Recycler Activity: Not reported
Electronic Manifest Broker: Not reported

List of NAICS Codes and Descriptions:
NAICS Code: 81232
NAICS Description: DRYCLEANING AND LAUNDRY SERVICES (EXCEPT COIN-OPERATED)

Facility Has Received Notices of Violations:
Violations: No Violations Found

Evaluation Action Summary:
Evaluations: No Evaluations Found

FINDS:
Registry ID: 110005344966

Click Here:

Environmental Interest/Information System:
Washington Facility / Site Identification System (WA-FSIS) provides a means to query and display data maintained by the Washington Department of Ecology. This system contains key information for each facility/site that is currently, or has been, of interest to the Air Quality, Dam Safety, Hazardous Waste, Toxics Cleanup, and Water Quality Programs.
RCRAInfo is a national information system that supports the Resource Conservation and Recovery Act (RCRA) program through the tracking of events and activities related to facilities that generate, transport, and treat, store, or dispose of hazardous waste. RCRAInfo allows RCRA program staff to track the notification, permit, compliance, and corrective action activities required under RCRA.
Registry ID: 110070752401

Click Here:

Environmental Interest/Information System:
HAZARDOUS WASTE BIENNIAL REPORTER

Click this hyperlink while viewing on your computer to access additional FINDS: detail in the EDR Site Report.

SAUROS CLEANERAMA OF LAKEWOOD (Continued) **1004793837**

ECHO:

Envid:	1004793837
Registry ID:	110005344966
DFR URL:	http://echo.epa.gov/detailed-facility-report?fid=110005344966
Name:	SAUROS CLEANERAMA OF LAKEWOOD
Address:	10523 BRIDGEPORT WAY SW
City,State,Zip:	TACOMA, WA 98499

INACTIVE DRYCLEANERS:

Name:	SAUROS CLEANERAMA OF LAKEWOOD
Address:	10523 BRIDGEPORT WAY SW
City,State,Zip:	TACOMA, WA 98499
EPA I:	WAD982651564
FS Id:	10698
Facility ID:	10698
NAICS Code:	81232
Fed Waste Code Desc:	Not reported
State Waste Code Desc:	Not reported
TAX REG NBR:	Not reported
BUSINESS TYPE:	Not reported
MAIL NAME:	Not reported
MAIL LINE1:	Not reported
MAIL LINE2:	Not reported
MAIL CITY:	Not reported
MAIL STATE:	Not reported
MAIL ZIP:	Not reported
MAIL COUNTRY:	Not reported
LEGAL ORG NAME:	Not reported
LEGAL PERSON FIRST NAME:	Not reported
LEGAL PERSON MIDDLE INIT:	Not reported
LEGAL PERSON LAST NAME:	Not reported
LEGAL LINE1:	Not reported
LEGAL LINE2:	Not reported
LEGAL CITY:	Not reported
LEGAL STATE:	Not reported
LEGAL ZIP:	Not reported
LEGAL COUNTRY:	Not reported
LEGAL PHONE NBR:	Not reported
LEGAL EFFECTIVE DATE:	Not reported
LEGAL ORGANIZATION TYPE:	Not reported
LAND ORG NAME:	Not reported
LAND PERSON FIRST NAME:	Not reported
LAND PERSON MIDDLE INIT:	Not reported
LAND PERSON LAST NAME:	Not reported
LAND LINE1:	Not reported
LAND LINE2:	Not reported
LAND CITY:	Not reported
LAND STATE:	Not reported
LAND ZIP:	Not reported
LAND COUNTRY:	Not reported
LAND PHONE NBR:	Not reported
LAND ORGANIZATION TYPE:	Not reported
OPERATOR ORG NAME:	Not reported
OPERATOR PERSON FIRST NAME:	Not reported
OPERATOR PERSON MIDDLE INIT:	Not reported
OPERATOR PERSON LAST NAME:	Not reported

SAUROS CLEANERAMA OF LAKEWOOD (Continued) **1004793837**

OPERATOR LINE1:	Not reported
OPERATOR LINE2:	Not reported
OPERATOR CITY:	Not reported
OPERATOR STATE:	Not reported
OPERATOR ZIP:	Not reported
OPERATOR COUNTRY:	Not reported
OPERATOR PHONE NBR:	Not reported
OPERATOR EFFECTIVE DATE:	Not reported
OPERATOR ORGANIZATION TYPE:	Not reported
SITE CONTACT FIRST NAME:	Not reported
SITE CONTACT MIDDLE INIT:	Not reported
SITE CONTACT LAST NAME:	Not reported
SITE CONTACT LINE1:	Not reported
SITE CONTACT LINE2:	Not reported
SITE CONTACT CITY:	Not reported
SITE CONTACT STATE:	Not reported
SITE CONTACT ZIP:	Not reported
SITE CONTACT COUNTRY:	Not reported
SITE CONTACT PHONE NBR:	Not reported
SITE CONTACT EMAIL:	Not reported
FORM CONTACT FIRST NAME:	Not reported
FORM CONTACT MIDDLE INIT:	Not reported
FORM CONTACT LAST NAME:	Not reported
FORM CONTACT LINE1:	Not reported
FORM CONTACT LINE2:	Not reported
FORM CONTACT CITY:	Not reported
FORM CONTACT STATE:	Not reported
FORM CONTACT ZIP:	Not reported
FORM CONTACT COUNTRY:	Not reported
FORM CONTACT PHONE NBR:	Not reported
FORM CONTACT EMAIL:	Not reported
GEN STATUS CD:	Not reported
MONTHLY GENERATION:	Not reported
BATCH GENERATION:	Not reported
ONE TIME GENERATION:	Not reported
TRANSPORTS OWN WASTE:	Not reported
TRANSPORTS OTHERS WASTE:	Not reported
RECYCLER ONSITE:	Not reported
TRANSFER FACILITY:	Not reported
PBR:	Not reported
TBG:	Not reported
MIXED RADIOACTIVE:	Not reported
IMPORTER:	Not reported
TSDR FACILITY:	Not reported
IMMEDIATE RECYCLER:	Not reported
GEN DANG FUEL:	Not reported
GEN MARKET TO BURNER:	Not reported
GEN OTHER MARKETERS:	Not reported
UTILITY BOILER BURNER:	Not reported
INDUSTRY BOILER BURNER:	Not reported
FURNACE BURNER:	Not reported
SMELTER DEFERRAL:	Not reported
SMALL QTY EXEMPTION:	Not reported
OTHER EXEMPTION:	Not reported
UW BATTERY GEN:	Not reported
UW THERMOSTATS GEN:	Not reported
UW MERCURY GEN:	Not reported

SAUROS CLEANERAMA OF LAKEWOOD (Continued) **1004793837**

UW LAMPS GEN:	Not reported
UW BATTERY ACCUM:	Not reported
UW THERMOSTATS ACCUM:	Not reported
UW MERCURY ACCUM:	Not reported
UW LAMPS ACCUM:	Not reported
UW DESTINATION FACILITY:	Not reported
OFF SPEC UTILITY BOILER:	Not reported
OFF SPEC INDUSTRY BOILER:	Not reported
OFF SPEC FURNACE:	Not reported
USED OIL TRANSPORTER:	Not reported
USED OIL TRANSFER FACILITY:	Not reported
USED OIL PROCESSOR:	Not reported
USED OIL REREFINER:	Not reported
USED OIL FUEL MARKETER DIR SHIPMENTS:	Not reported
USED OIL FUEL MARKETER MEETS SPECS:	Not reported
ECO Int Type Code:	Not reported
Status Code:	Not reported
Start Date:	Not reported
End Date:	Not reported
NAICS DS:	Not reported
Program Name:	Not reported
FS SIC Code:	Not reported
SIC DS:	Not reported
Latitude:	Not reported
Longitude:	Not reported
Comments:	Not reported
Name:	SAUROS CLEANERAMA OF LAKEWOOD
Address:	10523 BRIDGEPORT WAY SW
City,State,Zip:	TACOMA, WA 98499
EPA I:	Not reported
FS Id:	96421728
Facility ID:	96421728
NAICS Code:	81232
Fed Waste Code Desc:	Not reported
State Waste Code Desc:	Not reported
TAX REG NBR:	Not reported
BUSINESS TYPE:	Not reported
MAIL NAME:	Not reported
MAIL LINE1:	Not reported
MAIL LINE2:	Not reported
MAIL CITY:	Not reported
MAIL STATE:	Not reported
MAIL ZIP:	Not reported
MAIL COUNTRY:	Not reported
LEGAL ORG NAME:	Not reported
LEGAL PERSON FIRST NAME:	Not reported
LEGAL PERSON MIDDLE INIT:	Not reported
LEGAL PERSON LAST NAME:	Not reported
LEGAL LINE1:	Not reported
LEGAL LINE2:	Not reported
LEGAL CITY:	Not reported
LEGAL STATE:	Not reported
LEGAL ZIP:	Not reported
LEGAL COUNTRY:	Not reported
LEGAL PHONE NBR:	Not reported
LEGAL EFFECTIVE DATE:	Not reported
LEGAL ORGANIZATION TYPE:	Not reported

SAUROS CLEANERAMA OF LAKEWOOD (Continued) **1004793837**

LAND ORG NAME:	Not reported
LAND PERSON FIRST NAME:	Not reported
LAND PERSON MIDDLE INIT:	Not reported
LAND PERSON LAST NAME:	Not reported
LAND LINE1:	Not reported
LAND LINE2:	Not reported
LAND CITY:	Not reported
LAND STATE:	Not reported
LAND ZIP:	Not reported
LAND COUNTRY:	Not reported
LAND PHONE NBR:	Not reported
LAND ORGANIZATION TYPE:	Not reported
OPERATOR ORG NAME:	Not reported
OPERATOR PERSON FIRST NAME:	Not reported
OPERATOR PERSON MIDDLE INIT:	Not reported
OPERATOR PERSON LAST NAME:	Not reported
OPERATOR LINE1:	Not reported
OPERATOR LINE2:	Not reported
OPERATOR CITY:	Not reported
OPERATOR STATE:	Not reported
OPERATOR ZIP:	Not reported
OPERATOR COUNTRY:	Not reported
OPERATOR PHONE NBR:	Not reported
OPERATOR EFFECTIVE DATE:	Not reported
OPERATOR ORGANIZATION TYPE:	Not reported
SITE CONTACT FIRST NAME:	Not reported
SITE CONTACT MIDDLE INIT:	Not reported
SITE CONTACT LAST NAME:	Not reported
SITE CONTACT LINE1:	Not reported
SITE CONTACT LINE2:	Not reported
SITE CONTACT CITY:	Not reported
SITE CONTACT STATE:	Not reported
SITE CONTACT ZIP:	Not reported
SITE CONTACT COUNTRY:	Not reported
SITE CONTACT PHONE NBR:	Not reported
SITE CONTACT EMAIL:	Not reported
FORM CONTACT FIRST NAME:	Not reported
FORM CONTACT MIDDLE INIT:	Not reported
FORM CONTACT LAST NAME:	Not reported
FORM CONTACT LINE1:	Not reported
FORM CONTACT LINE2:	Not reported
FORM CONTACT CITY:	Not reported
FORM CONTACT STATE:	Not reported
FORM CONTACT ZIP:	Not reported
FORM CONTACT COUNTRY:	Not reported
FORM CONTACT PHONE NBR:	Not reported
FORM CONTACT EMAIL:	Not reported
GEN STATUS CD:	Not reported
MONTHLY GENERATION:	Not reported
BATCH GENERATION:	Not reported
ONE TIME GENERATION:	Not reported
TRANSPORTS OWN WASTE:	Not reported
TRANSPORTS OTHERS WASTE:	Not reported
RECYCLER ONSITE:	Not reported
TRANSFER FACILITY:	Not reported
PBR:	Not reported
TBG:	Not reported

SAUROS CLEANERAMA OF LAKEWOOD (Continued) **1004793837**

MIXED RADIOACTIVE:	Not reported
IMPORTER:	Not reported
TSDR FACILITY:	Not reported
IMMEDIATE RECYCLER:	Not reported
GEN DANG FUEL:	Not reported
GEN MARKET TO BURNER:	Not reported
GEN OTHER MARKETERS:	Not reported
UTILITY BOILER BURNER:	Not reported
INDUSTRY BOILER BURNER:	Not reported
FURNACE BURNER:	Not reported
SMELTER DEFERRAL:	Not reported
SMALL QTY EXEMPTION:	Not reported
OTHER EXEMPTION:	Not reported
UW BATTERY GEN:	Not reported
UW THERMOSTATS GEN:	Not reported
UW MERCURY GEN:	Not reported
UW LAMPS GEN:	Not reported
UW BATTERY ACCUM:	Not reported
UW THERMOSTATS ACCUM:	Not reported
UW MERCURY ACCUM:	Not reported
UW LAMPS ACCUM:	Not reported
UW DESTINATION FACILITY:	Not reported
OFF SPEC UTILITY BOILER:	Not reported
OFF SPEC INDUSTRY BOILER:	Not reported
OFF SPEC FURNACE:	Not reported
USED OIL TRANSPORTER:	Not reported
USED OIL TRANSFER FACILITY:	Not reported
USED OIL PROCESSOR:	Not reported
USED OIL REREFINER:	Not reported
USED OIL FUEL MARKETER DIR SHIPMENTS:	Not reported
USED OIL FUEL MARKETER MEETS SPECS:	Not reported
ECO Int Type Code:	HWG
Status Code:	I
Start Date:	03/15/1989
End Date:	12/31/2003
NAICS DS:	Drycleaning and Laundry Services (except coin-operated)
Program Name:	Not reported
FS SIC Code:	Not reported
SIC DS:	HAZWASTE
Latitude:	47.16034
Longitude:	-122.50449
Comments:	Not reported

74
ENE
1/4-1/2
0.451 mi.
2380 ft.

ABC AUTO WRECKING
11030 PAC HWY SW
TACOMA, WA 98499

UST **U003354803**
ALLSITES **N/A**

Relative:
Higher

Actual:
283 ft.

UST:

Name:	ABC AUTO WRECKING
Address:	11030 PAC HWY SW
City:	TACOMA
Zip:	98499
Facility ID:	93891259
Site Id:	5578
Decimal Latitude:	47.1566857083
Decimal Longitude:	-122.492581084

ABC AUTO WRECKING (Continued) **U003354803**

Tank Name:	1
Tag Number:	Not reported
Tank Status:	Closed in Place
Tank Status Date:	08/06/1996
Tank Install Date:	12/31/1964
Tank Closure Date:	Not reported
Capacity Range:	111 TO 1,100 Gallons
Tank Permit Expiration Date:	Not reported
Tank Upgrade Date:	Not reported
Tank Spill Prevention:	Not reported
Tank Overfill Prevention:	Not reported
Tank Material:	Not reported
Tank Construction:	Not reported
Tank Tightness Test:	Not reported
Tank Corrosion Protection:	Not reported
Tank Manifold:	Not reported
Tank Release Detection:	Not reported
Tank SFC Type:	Not reported
Pipe Material:	Not reported
Pipe Construction:	Not reported
Pipe Primary Release Detection:	Not reported
Pipe Second Release Detection:	Not reported
Pipe Corrosion Protection:	Not reported
Pipe Pumping System:	Not reported
Responsible Unit:	Southwest
Dispencer/Pump SFC Type:	Not reported
Region:	Southwest
Is Active:	No
Actual Capacity:	Not reported
Pipe Install Date:	Not reported
Turbine Sump Construction:	Not reported
Compart Number:	1
Stored Substance:	Used Oil/Waste Oil
Used Substance:	Not reported
Compart Capacity:	Not reported

ALLSITES:

Name:	ABC AUTO WRECKING
Facility Id:	93891259

Interaction:	80626
Interaction 1:	I
Interaction 2:	LSC
Ecology Program:	HAZWASTE
Program Data:	LSC
Facility Alt.:	Brunos Auto Repair
Program ID:	Not reported
Date Interaction:	2009-07-29 00:00:00
Date Interaction 3:	Local Source Cntrl 7/09-3
Latitude:	47.156680131999998
Longitude:	-122.492566271

Interaction:	73160
Interaction 1:	I
Interaction 2:	UST
Ecology Program:	TOXICS

ABC AUTO WRECKING (Continued) **U003354803**

Program Data:	UST
Facility Alt.:	Not reported
Program ID:	5578
Date Interaction:	1998-06-08 00:00:00
Date Interaction 3:	Underground Storage Tank
Latitude:	47.156680131999998
Longitude:	-122.492566271

T75 **TEXACO STATION 632320398** **LUST** **1001490801**
SW **11910 PACIFIC HWY S** **UST** **WAD988503199**
1/4-1/2 **TACOMA, WA 98444** **ALLSITES**
0.471 mi. **CSCSL NFA**
2485 ft. **Site 3 of 4 in cluster T** **RCRA NonGen / NLR**
FINDS
Relative: **ECHO**
Lower

Actual:
272 ft.

LUST:

Name:	TEXACO 63-232-0398
Address:	11910 PACIFIC HWY S
City,State,Zip:	TACOMA, WA 98499
Facility ID:	65589345
Lust Status Type:	LUST - NFA
Cleanup Site ID:	10058
Cleanup Unit Type:	Not reported
Process Type:	Not reported
Cleanup Unit Name:	FLOYD SINGLETARY,TEXACO STATION 11910 PACIFIC HWY S,Texaco Station 632320398
Response Section:	Southwest
Release Date:	12/11/1991
Lust Date:	08/31/2012
Region:	Southwest
Lust ID:	1542
UST ID:	4453
Contaminant Name:	Petroleum-Other
Ground Water:	Not reported
Surface Water:	Not reported
Soil:	Remediated-Below
Sediment:	Not reported
Air:	Not reported
Bedrock:	Not reported
Lat/Long:	47.1493060 / -122.50517

Name:	TEXACO 63-232-0398
Address:	11910 PACIFIC HWY S
City,State,Zip:	TACOMA, WA 98499
Facility ID:	65589345
Lust Status Type:	LUST - NFA
Cleanup Site ID:	10058
Cleanup Unit Type:	Not reported
Process Type:	Not reported
Cleanup Unit Name:	FLOYD SINGLETARY,TEXACO STATION 11910 PACIFIC HWY S,Texaco Station 632320398
Response Section:	Southwest
Release Date:	12/11/1991
Lust Date:	08/31/2012
Region:	Southwest
Lust ID:	1542

TEXACO STATION 632320398 (Continued) **1001490801**

UST ID:	4453
Contaminant Name:	Petroleum-Diesel
Ground Water:	Not reported
Surface Water:	Not reported
Soil:	Below Cleanup Levels
Sediment:	Not reported
Air:	Not reported
Bedrock:	Not reported
Lat/Long:	47.1493060 / -122.50517

Name:	TEXACO 63-232-0398
Address:	11910 PACIFIC HWY S
City,State,Zip:	TACOMA, WA 98499
Facility ID:	65589345
Lust Status Type:	LUST - NFA
Cleanup Site ID:	10058
Cleanup Unit Type:	Not reported
Process Type:	Not reported
Cleanup Unit Name:	FLOYD SINGLETARY,TEXACO STATION 11910 PACIFIC HWY S,Texaco Station 632320398
Response Section:	Southwest
Release Date:	12/11/1991
Lust Date:	08/31/2012
Region:	Southwest
Lust ID:	1542
UST ID:	4453
Contaminant Name:	Petroleum-Gasoline
Ground Water:	Not reported
Surface Water:	Not reported
Soil:	Remediated-Below
Sediment:	Not reported
Air:	Not reported
Bedrock:	Not reported
Lat/Long:	47.1493060 / -122.50517

Name:	TEXACO 63-232-0398
Address:	11910 PACIFIC HWY S
City,State,Zip:	TACOMA, WA 98499
Facility ID:	65589345
Lust Status Type:	LUST - NFA
Cleanup Site ID:	10058
Cleanup Unit Type:	Not reported
Process Type:	Not reported
Cleanup Unit Name:	FLOYD SINGLETARY,TEXACO STATION 11910 PACIFIC HWY S,Texaco Station 632320398
Response Section:	Southwest
Release Date:	12/11/1991
Lust Date:	08/31/2012
Region:	Southwest
Lust ID:	1542
UST ID:	4453
Contaminant Name:	Polychlorinated biPhenyls (PCB)
Ground Water:	Not reported
Surface Water:	Not reported
Soil:	Below Cleanup Levels
Sediment:	Not reported
Air:	Not reported

TEXACO STATION 632320398 (Continued) **1001490801**

Bedrock:	Not reported
Lat/Long:	47.1493060 / -122.50517

Name:	TEXACO 63-232-0398
Address:	11910 PACIFIC HWY S
City,State,Zip:	TACOMA, WA 98499
Facility ID:	65589345
Lust Status Type:	LUST - NFA
Cleanup Site ID:	10058
Cleanup Unit Type:	Not reported
Process Type:	Not reported
Cleanup Unit Name:	FLOYD SINGLETARY,TEXACO STATION 11910 PACIFIC HWY S,Texaco Station 632320398
Response Section:	Southwest
Release Date:	12/11/1991
Lust Date:	08/31/2012
Region:	Southwest
Lust ID:	1542
UST ID:	4453
Contaminant Name:	Benzene
Ground Water:	Not reported
Surface Water:	Not reported
Soil:	Below Cleanup Levels
Sediment:	Not reported
Air:	Not reported
Bedrock:	Not reported
Lat/Long:	47.1493060 / -122.50517

Name:	TEXACO 63-232-0398
Address:	11910 PACIFIC HWY S
City,State,Zip:	TACOMA, WA 98499
Facility ID:	65589345
Lust Status Type:	LUST - NFA
Cleanup Site ID:	10058
Cleanup Unit Type:	Not reported
Process Type:	Not reported
Cleanup Unit Name:	FLOYD SINGLETARY,TEXACO STATION 11910 PACIFIC HWY S,Texaco Station 632320398
Response Section:	Southwest
Release Date:	12/11/1991
Lust Date:	08/31/2012
Region:	Southwest
Lust ID:	1542
UST ID:	4453
Contaminant Name:	Other Non-Halogenated Organics
Ground Water:	Not reported
Surface Water:	Not reported
Soil:	Below Cleanup Levels
Sediment:	Not reported
Air:	Not reported
Bedrock:	Not reported
Lat/Long:	47.1493060 / -122.50517

Name:	TEXACO 63-232-0398
Address:	11910 PACIFIC HWY S
City,State,Zip:	TACOMA, WA 98499
Facility ID:	65589345

TEXACO STATION 632320398 (Continued) **1001490801**

Lust Status Type:	LUST - NFA
Cleanup Site ID:	10058
Cleanup Unit Type:	Not reported
Process Type:	Not reported
Cleanup Unit Name:	FLOYD SINGLETARY,TEXACO STATION 11910 PACIFIC HWY S,Texaco Station 632320398
Response Section:	Southwest
Release Date:	12/11/1991
Lust Date:	08/31/2012
Region:	Southwest
Lust ID:	1542
UST ID:	4453
Contaminant Name:	Metals - Other
Ground Water:	Not reported
Surface Water:	Not reported
Soil:	Below Cleanup Levels
Sediment:	Not reported
Air:	Not reported
Bedrock:	Not reported
Lat/Long:	47.1493060 / -122.50517

UST:

Name:	FLOYD SINGLETARY
Address:	11910 PACIFIC HWY SW
City:	TACOMA
Zip:	98499
Facility ID:	65589345
Site Id:	4453
Decimal Latitude:	47.149306039015
Decimal Longitude:	-122.505171801829
Tank Name:	1-12,000
Tag Number:	Not reported
Tank Status:	Removed
Tank Status Date:	08/06/1996
Tank Install Date:	12/31/1964
Tank Closure Date:	Not reported
Capacity Range:	Not reported
Tank Permit Expiration Date:	Not reported
Tank Upgrade Date:	Not reported
Tank Spill Prevention:	Not reported
Tank Overfill Prevention:	Not reported
Tank Material:	Fiberglass Reinforced Plastic
Tank Construction:	Single Wall Tank
Tank Tightness Test:	Not reported
Tank Corrosion Protection:	Not reported
Tank Manifold:	Not reported
Tank Release Detection:	Not reported
Tank SFC Type:	Not reported
Pipe Material:	Fiberglass
Pipe Construction:	Not reported
Pipe Primary Release Detection:	Not reported
Pipe Second Release Detection:	Not reported
Pipe Corrosion Protection:	Not reported
Pipe Pumping System:	Not reported
Responsible Unit:	Southwest
Dispencer/Pump SFC Type:	Not reported

TEXACO STATION 632320398 (Continued) **1001490801**

Region:	Southwest
Is Active:	No
Actual Capacity:	Not reported
Pipe Install Date:	Not reported
Turbine Sump Construction:	Not reported
Compart Number:	1
Stored Substance:	Unleaded Gasoline
Used Substance:	Not reported
Compart Capacity:	Not reported

Name:	FLOYD SINGLETARY
Address:	11910 PACIFIC HWY SW
City:	TACOMA
Zip:	98499

Tank Name:	2-10,000
Tag Number:	Not reported
Tank Status:	Removed
Tank Status Date:	08/06/1996
Tank Install Date:	12/31/1964
Tank Closure Date:	Not reported
Capacity Range:	Not reported
Tank Permit Expiration Date:	Not reported
Tank Upgrade Date:	Not reported
Tank Spill Prevention:	Not reported
Tank Overfill Prevention:	Not reported
Tank Material:	Fiberglass Reinforced Plastic
Tank Construction:	Single Wall Tank
Tank Tightness Test:	Not reported
Tank Corrosion Protection:	Not reported
Tank Manifold:	Not reported
Tank Release Detection:	Not reported
Tank SFC Type:	Not reported
Pipe Material:	Fiberglass
Pipe Construction:	Not reported
Pipe Primary Release Detection:	Not reported
Pipe Second Release Detection:	Not reported
Pipe Corrosion Protection:	Not reported
Pipe Pumping System:	Not reported
Responsible Unit:	Southwest
Dispencer/Pump SFC Type:	Not reported
Region:	Southwest
Is Active:	No
Actual Capacity:	Not reported
Pipe Install Date:	Not reported
Turbine Sump Construction:	Not reported
Compart Number:	1
Stored Substance:	Unleaded Gasoline
Used Substance:	Not reported
Compart Capacity:	Not reported

Name:	FLOYD SINGLETARY
Address:	11910 PACIFIC HWY SW
City:	TACOMA
Zip:	98499

Tank Name:	3-10,000

TEXACO STATION 632320398 (Continued) **1001490801**

Tag Number:	Not reported
Tank Status:	Removed
Tank Status Date:	08/06/1996
Tank Install Date:	12/31/1964
Tank Closure Date:	Not reported
Capacity Range:	Not reported
Tank Permit Expiration Date:	Not reported
Tank Upgrade Date:	Not reported
Tank Spill Prevention:	Not reported
Tank Overfill Prevention:	Not reported
Tank Material:	Fiberglass Reinforced Plastic
Tank Construction:	Single Wall Tank
Tank Tightness Test:	Not reported
Tank Corrosion Protection:	Not reported
Tank Manifold:	Not reported
Tank Release Detection:	Not reported
Tank SFC Type:	Not reported
Pipe Material:	Fiberglass
Pipe Construction:	Not reported
Pipe Primary Release Detection:	Not reported
Pipe Second Release Detection:	Not reported
Pipe Corrosion Protection:	Not reported
Pipe Pumping System:	Not reported
Responsible Unit:	Southwest
Dispencer/Pump SFC Type:	Not reported
Region:	Southwest
Is Active:	No
Actual Capacity:	Not reported
Pipe Install Date:	Not reported
Turbine Sump Construction:	Not reported
Compart Number:	1
Stored Substance:	Leaded Gasoline
Used Substance:	Not reported
Compart Capacity:	Not reported

Name:	FLOYD SINGLETARY
Address:	11910 PACIFIC HWY SW
City:	TACOMA
Zip:	98499

Tank Name:	4-8,000
Tag Number:	Not reported
Tank Status:	Removed
Tank Status Date:	08/06/1996
Tank Install Date:	12/31/1964
Tank Closure Date:	Not reported
Capacity Range:	Not reported
Tank Permit Expiration Date:	Not reported
Tank Upgrade Date:	Not reported
Tank Spill Prevention:	Not reported
Tank Overfill Prevention:	Not reported
Tank Material:	Not reported
Tank Construction:	Not reported
Tank Tightness Test:	Not reported
Tank Corrosion Protection:	Not reported
Tank Manifold:	Not reported
Tank Release Detection:	Not reported

TEXACO STATION 632320398 (Continued) **1001490801**

Tank SFC Type:	Not reported
Pipe Material:	Fiberglass
Pipe Construction:	Not reported
Pipe Primary Release Detection:	Not reported
Pipe Second Release Detection:	Not reported
Pipe Corrosion Protection:	Not reported
Pipe Pumping System:	Not reported
Responsible Unit:	Southwest
Dispencer/Pump SFC Type:	Not reported
Region:	Southwest
Is Active:	No
Actual Capacity:	Not reported
Pipe Install Date:	Not reported
Turbine Sump Construction:	Not reported
Compart Number:	1
Stored Substance:	Not reported
Used Substance:	Not reported
Compart Capacity:	Not reported

Name:	FLOYD SINGLETARY
Address:	11910 PACIFIC HWY SW
City:	TACOMA
Zip:	98499

Tank Name:	5-1,000
Tag Number:	Not reported
Tank Status:	Removed
Tank Status Date:	08/06/1996
Tank Install Date:	12/31/1964
Tank Closure Date:	Not reported
Capacity Range:	Not reported
Tank Permit Expiration Date:	Not reported
Tank Upgrade Date:	Not reported
Tank Spill Prevention:	Not reported
Tank Overfill Prevention:	Not reported
Tank Material:	Fiberglass Reinforced Plastic
Tank Construction:	Single Wall Tank
Tank Tightness Test:	Not reported
Tank Corrosion Protection:	Not reported
Tank Manifold:	Not reported
Tank Release Detection:	Not reported
Tank SFC Type:	Not reported
Pipe Material:	Fiberglass
Pipe Construction:	Not reported
Pipe Primary Release Detection:	Not reported
Pipe Second Release Detection:	Not reported
Pipe Corrosion Protection:	Not reported
Pipe Pumping System:	Not reported
Responsible Unit:	Southwest
Dispencer/Pump SFC Type:	Not reported
Region:	Southwest
Is Active:	No
Actual Capacity:	Not reported
Pipe Install Date:	Not reported
Turbine Sump Construction:	Not reported
Compart Number:	1
Stored Substance:	Heating Fuel

TEXACO STATION 632320398 (Continued) **1001490801**

Used Substance: Not reported
Compart Capacity: Not reported

Name: FLOYD SINGLETARY
Address: 11910 PACIFIC HWY SW
City: TACOMA
Zip: 98499

Tank Name: 6-550
Tag Number: Not reported
Tank Status: Removed
Tank Status Date: 08/06/1996
Tank Install Date: 12/31/1964
Tank Closure Date: Not reported
Capacity Range: 111 TO 1,100 Gallons
Tank Permit Expiration Date: Not reported
Tank Upgrade Date: Not reported
Tank Spill Prevention: Not reported
Tank Overfill Prevention: Not reported
Tank Material: Fiberglass Reinforced Plastic
Tank Construction: Single Wall Tank
Tank Tightness Test: Not reported
Tank Corrosion Protection: Not reported
Tank Manifold: Not reported
Tank Release Detection: Not reported
Tank SFC Type: Not reported
Pipe Material: Fiberglass
Pipe Construction: Not reported
Pipe Primary Release Detection: Not reported
Pipe Second Release Detection: Not reported
Pipe Corrosion Protection: Not reported
Pipe Pumping System: Not reported
Responsible Unit: Southwest
Dispencer/Pump SFC Type: Not reported
Region: Southwest
Is Active: No
Actual Capacity: Not reported
Pipe Install Date: Not reported
Turbine Sump Construction: Not reported
Compart Number: 1
Stored Substance: Used Oil/Waste Oil
Used Substance: Not reported
Compart Capacity: Not reported

ALLSITES:
Name: TEXACO STATION 632320398
Facility Id: 65589345

Interaction: 57238
Interaction 1: I
Interaction 2: HWG
Ecology Program: HAZWASTE
Program Data: TURBOWASTE
Facility Alt.: Not reported
Program ID: WAD988503199
Date Interaction: 1992-03-16 00:00:00
Date Interaction 3: Hazardous Waste Generator

TEXACO STATION 632320398 (Continued) **1001490801**

Latitude:	47.149300107000002
Longitude:	-122.505155929

Interaction:	57236
Interaction 1:	I
Interaction 2:	TIER2
Ecology Program:	HAZWASTE
Program Data:	EPCRA
Facility Alt.:	Not reported
Program ID:	WAD988503199
Date Interaction:	1991-01-01 00:00:00
Date Interaction 3:	Emergency/Haz Chem Rpt TI
Latitude:	47.149300107000002
Longitude:	-122.505155929

Interaction:	57237
Interaction 1:	I
Interaction 2:	LUST
Ecology Program:	TOXICS
Program Data:	ISIS
Facility Alt.:	Not reported
Program ID:	4453
Date Interaction:	1991-12-11 00:00:00
Date Interaction 3:	LUST Facility
Latitude:	47.149300107000002
Longitude:	-122.505155929

Interaction:	57239
Interaction 1:	I
Interaction 2:	UST
Ecology Program:	TOXICS
Program Data:	UST
Facility Alt.:	Not reported
Program ID:	4453
Date Interaction:	2000-03-20 00:00:00
Date Interaction 3:	Underground Storage Tank
Latitude:	47.149300107000002
Longitude:	-122.505155929

CSCSL NFA:

Name:	TEXACO 63-232-0398
Address:	11910 PACIFIC HWY S
City,State,Zip:	TACOMA, WA 98499
Facility/Site Id:	65589345
CS Id:	10058
NFA Date:	08/31/2012
Alternate Site Names:	FLOYD SINGLETARY,TEXACO STATION 11910 PACIFIC HWY S,Texaco Station 632320398
NFA Reason:	Initial Investigation
Site Status:	NFA
Region:	Southwest
Contaminant Name:	Benzene
Ground Water:	Not reported

TEXACO STATION 632320398 (Continued) **1001490801**

Surface Water:	Not reported
Soil:	Below Cleanup Levels
Sediment:	Not reported
Air:	Not reported
Bedrock:	Not reported
Latitude:	47.149306039
Longitude:	-122.5051718

Name:	TEXACO 63-232-0398
Address:	11910 PACIFIC HWY S
City,State,Zip:	TACOMA, WA 98499
Facility/Site Id:	65589345
CS Id:	10058
NFA Date:	08/31/2012
Alternate Site Names:	FLOYD SINGLETARY,TEXACO STATION 11910 PACIFIC HWY S,Texaco Station 632320398
NFA Reason:	Initial Investigation
Site Status:	NFA
Region:	Southwest
Contaminant Name:	Metals - Other
Ground Water:	Not reported
Surface Water:	Not reported
Soil:	Below Cleanup Levels
Sediment:	Not reported
Air:	Not reported
Bedrock:	Not reported
Latitude:	47.149306039
Longitude:	-122.5051718

Name:	TEXACO 63-232-0398
Address:	11910 PACIFIC HWY S
City,State,Zip:	TACOMA, WA 98499
Facility/Site Id:	65589345
CS Id:	10058
NFA Date:	08/31/2012
Alternate Site Names:	FLOYD SINGLETARY,TEXACO STATION 11910 PACIFIC HWY S,Texaco Station 632320398
NFA Reason:	Initial Investigation
Site Status:	NFA
Region:	Southwest
Contaminant Name:	Other Non-Halogenated Organics
Ground Water:	Not reported
Surface Water:	Not reported
Soil:	Below Cleanup Levels
Sediment:	Not reported
Air:	Not reported
Bedrock:	Not reported
Latitude:	47.149306039
Longitude:	-122.5051718

Name:	TEXACO 63-232-0398
Address:	11910 PACIFIC HWY S
City,State,Zip:	TACOMA, WA 98499
Facility/Site Id:	65589345
CS Id:	10058
NFA Date:	08/31/2012
Alternate Site Names:	FLOYD SINGLETARY,TEXACO STATION 11910 PACIFIC HWY S,Texaco Station

TEXACO STATION 632320398 (Continued) **1001490801**

632320398
NFA Reason: Initial Investigation
Site Status: NFA
Region: Southwest
Contaminant Name: Petroleum-Diesel
Ground Water: Not reported
Surface Water: Not reported
Soil: Below Cleanup Levels
Sediment: Not reported
Air: Not reported
Bedrock: Not reported
Latitude: 47.149306039
Longitude: -122.5051718

Name: TEXACO 63-232-0398
Address: 11910 PACIFIC HWY S
City,State,Zip: TACOMA, WA 98499
Facility/Site Id: 65589345
CS Id: 10058
NFA Date: 08/31/2012
Alternate Site Names: FLOYD SINGLETARY,TEXACO STATION 11910 PACIFIC HWY S,Texaco Station 632320398
NFA Reason: Initial Investigation
Site Status: NFA
Region: Southwest
Contaminant Name: Petroleum-Gasoline
Ground Water: Not reported
Surface Water: Not reported
Soil: Remediated-Below
Sediment: Not reported
Air: Not reported
Bedrock: Not reported
Latitude: 47.149306039
Longitude: -122.5051718

Name: TEXACO 63-232-0398
Address: 11910 PACIFIC HWY S
City,State,Zip: TACOMA, WA 98499
Facility/Site Id: 65589345
CS Id: 10058
NFA Date: 08/31/2012
Alternate Site Names: FLOYD SINGLETARY,TEXACO STATION 11910 PACIFIC HWY S,Texaco Station 632320398
NFA Reason: Initial Investigation
Site Status: NFA
Region: Southwest
Contaminant Name: Petroleum-Other
Ground Water: Not reported
Surface Water: Not reported
Soil: Remediated-Below
Sediment: Not reported
Air: Not reported
Bedrock: Not reported
Latitude: 47.149306039
Longitude: -122.5051718

Name: TEXACO 63-232-0398

TEXACO STATION 632320398 (Continued) **1001490801**

Address:	11910 PACIFIC HWY S
City,State,Zip:	TACOMA, WA 98499
Facility/Site Id:	65589345
CS Id:	10058
NFA Date:	08/31/2012
Alternate Site Names:	FLOYD SINGLETARY,TEXACO STATION 11910 PACIFIC HWY S,Texaco Station 632320398
NFA Reason:	Initial Investigation
Site Status:	NFA
Region:	Southwest
Contaminant Name:	Polychlorinated biPhenyls (PCB)
Ground Water:	Not reported
Surface Water:	Not reported
Soil:	Below Cleanup Levels
Sediment:	Not reported
Air:	Not reported
Bedrock:	Not reported
Latitude:	47.149306039
Longitude:	-122.5051718

RCRA NonGen / NLR:

Date Form Received by Agency:	19960425
Handler Name:	TEXACO STATION 632320398
Handler Address:	11910 PACIFIC HWY S
Handler City,State,Zip:	TACOMA, WA 98499
EPA ID:	WAD988503199
Contact Name:	TEXACO SS TEXACO SS
Contact Address:	PO BOX 4453
Contact City,State,Zip:	HOUSTON, TX 77210-4453
Contact Telephone:	000-000-0000
Contact Fax:	000-000-0000
Contact Email:	Not reported
Contact Title:	Not reported
EPA Region:	10
Land Type:	Private
Federal Waste Generator Description:	Not a generator, verified
Non-Notifier:	Not reported
Biennial Report Cycle:	Not reported
Accessibility:	Not reported
Active Site Indicator:	Not reported
State District Owner:	WA
State District:	SWRO
Mailing Address:	PO BOX 4453
Mailing City,State,Zip:	HOUSTON, TX 77210-4453
Owner Name:	TEXACO SS T
Owner Type:	Private
Operator Name:	ROBIN L
Operator Type:	Private
Short-Term Generator Activity:	No
Importer Activity:	No
Mixed Waste Generator:	No
Transporter Activity:	No
Transfer Facility Activity:	No
Recycler Activity with Storage:	No
Small Quantity On-Site Burner Exemption:	No
Smelting Melting and Refining Furnace Exemption:	No
Underground Injection Control:	No

TEXACO STATION 632320398 (Continued) **1001490801**

Off-Site Waste Receipt:	No
Universal Waste Indicator:	No
Universal Waste Destination Facility:	No
Federal Universal Waste:	No
Active Site Fed-Reg Treatment Storage and Disposal Facility:	Not reported
Active Site Converter Treatment storage and Disposal Facility:	Not reported
Active Site State-Reg Treatment Storage and Disposal Facility:	Not reported
Active Site State-Reg Handler:	---
Federal Facility Indicator:	Not reported
Hazardous Secondary Material Indicator:	NN
Sub-Part K Indicator:	Not reported
Commercial TSD Indicator:	No
Treatment Storage and Disposal Type:	Not reported
2018 GPRA Permit Baseline:	Not on the Baseline
2018 GPRA Renewals Baseline:	Not on the Baseline
Permit Renewals Workload Universe:	Not reported
Permit Workload Universe:	Not reported
Permit Progress Universe:	Not reported
Post-Closure Workload Universe:	Not reported
Closure Workload Universe:	Not reported
202 GPRA Corrective Action Baseline:	No
Corrective Action Workload Universe:	No
Subject to Corrective Action Universe:	No
Non-TSDFs Where RCRA CA has Been Imposed Universe:	No
TSDFs Potentially Subject to CA Under 3004 (u)/(v) Universe:	No
TSDFs Only Subject to CA under Discretionary Auth Universe:	No
Corrective Action Priority Ranking:	No NCAPS ranking
Environmental Control Indicator:	No
Institutional Control Indicator:	No
Human Exposure Controls Indicator:	N/A
Groundwater Controls Indicator:	N/A
Operating TSDF Universe:	Not reported
Full Enforcement Universe:	Not reported
Significant Non-Complier Universe:	No
Unaddressed Significant Non-Complier Universe:	No
Addressed Significant Non-Complier Universe:	No
Significant Non-Complier With a Compliance Schedule Universe:	No
Financial Assurance Required:	Not reported
Handler Date of Last Change:	20120216
Recognized Trader-Importer:	No
Recognized Trader-Exporter:	No
Importer of Spent Lead Acid Batteries:	No
Exporter of Spent Lead Acid Batteries:	No
Recycler Activity Without Storage:	Not reported
Manifest Broker:	Not reported
Sub-Part P Indicator:	No

Handler - Owner Operator:

Owner/Operator Indicator:	Owner
Owner/Operator Name:	SEE PAPER COPY
Legal Status:	Private
Date Became Current:	Not reported
Date Ended Current:	Not reported
Owner/Operator Address:	11910 PACIFIC HWY S
Owner/Operator City,State,Zip:	TACOMA, WA 98499
Owner/Operator Telephone:	000-000-0000

TEXACO STATION 632320398 (Continued) **1001490801**

Owner/Operator Telephone Ext:	Not reported
Owner/Operator Fax:	Not reported
Owner/Operator Email:	Not reported
Owner/Operator Indicator:	Owner
Owner/Operator Name:	TEXACO SS T
Legal Status:	Private
Date Became Current:	19961211
Date Ended Current:	Not reported
Owner/Operator Address:	PO BOX 4453
Owner/Operator City,State,Zip:	HOUSTON, TX 77210-4453
Owner/Operator Telephone:	000-000-0000
Owner/Operator Telephone Ext:	Not reported
Owner/Operator Fax:	Not reported
Owner/Operator Email:	Not reported
Owner/Operator Indicator:	Operator
Owner/Operator Name:	TEXACO SS
Legal Status:	Private
Date Became Current:	Not reported
Date Ended Current:	Not reported
Owner/Operator Address:	PO BOX 4453
Owner/Operator City,State,Zip:	HOUSTON, TX 77210-4453
Owner/Operator Telephone:	000-000-0000
Owner/Operator Telephone Ext:	Not reported
Owner/Operator Fax:	Not reported
Owner/Operator Email:	Not reported
Owner/Operator Indicator:	Operator
Owner/Operator Name:	ROBIN L
Legal Status:	Private
Date Became Current:	19961211
Date Ended Current:	Not reported
Owner/Operator Address:	PO BOX 4453
Owner/Operator City,State,Zip:	HOUSTON, TX 77210-4453
Owner/Operator Telephone:	425-827-0761
Owner/Operator Telephone Ext:	Not reported
Owner/Operator Fax:	Not reported
Owner/Operator Email:	Not reported
Owner/Operator Indicator:	Owner
Owner/Operator Name:	TEXACO SS
Legal Status:	Private
Date Became Current:	19961211
Date Ended Current:	Not reported
Owner/Operator Address:	PO BOX 4453
Owner/Operator City,State,Zip:	HOUSTON, TX 77210
Owner/Operator Telephone:	000-000-0000
Owner/Operator Telephone Ext:	Not reported
Owner/Operator Fax:	Not reported
Owner/Operator Email:	Not reported
Owner/Operator Indicator:	Operator
Owner/Operator Name:	LANE, ROBIN
Legal Status:	Private
Date Became Current:	19961211
Date Ended Current:	Not reported

TEXACO STATION 632320398 (Continued) **1001490801**

Owner/Operator Address:	PO BOX 4453
Owner/Operator City,State,Zip:	HOUSTON, TX 77210
Owner/Operator Telephone:	425-827-0761
Owner/Operator Telephone Ext:	Not reported
Owner/Operator Fax:	Not reported
Owner/Operator Email:	Not reported
Owner/Operator Indicator:	Owner
Owner/Operator Name:	TEXACO STATION 632320398
Legal Status:	Private
Date Became Current:	Not reported
Date Ended Current:	Not reported
Owner/Operator Address:	11910 PACIFIC HWY S
Owner/Operator City,State,Zip:	TACOMA, WA 98499
Owner/Operator Telephone:	000-000-0000
Owner/Operator Telephone Ext:	Not reported
Owner/Operator Fax:	Not reported
Owner/Operator Email:	Not reported

Historic Generators:

Receive Date:	19960425
Handler Name: TEXACO STATION 632320398	
Federal Waste Generator Description:	Not a generator, verified
State District Owner:	WA
Large Quantity Handler of Universal Waste:	No
Recognized Trader Importer:	No
Recognized Trader Exporter:	No
Spent Lead Acid Battery Importer:	No
Spent Lead Acid Battery Exporter:	No
Current Record:	No
Non Storage Recycler Activity:	Not reported
Electronic Manifest Broker:	Not reported
Receive Date:	19960425
Handler Name: TEXACO STATION 632320398	
Federal Waste Generator Description:	Not a generator, verified
State District Owner:	WA
Large Quantity Handler of Universal Waste:	No
Recognized Trader Importer:	No
Recognized Trader Exporter:	No
Spent Lead Acid Battery Importer:	No
Spent Lead Acid Battery Exporter:	No
Current Record:	Yes
Non Storage Recycler Activity:	Not reported
Electronic Manifest Broker:	Not reported
Receive Date:	19960425
Handler Name: TEXACO STATION 632320398	
Federal Waste Generator Description:	Conditionally Exempt Small Quantity Generator
State District Owner:	WA
Large Quantity Handler of Universal Waste:	No
Recognized Trader Importer:	Not reported
Recognized Trader Exporter:	Not reported
Spent Lead Acid Battery Importer:	Not reported
Spent Lead Acid Battery Exporter:	Not reported
Current Record:	No
Non Storage Recycler Activity:	Not reported

TEXACO STATION 632320398 (Continued) **1001490801**

Electronic Manifest Broker: Not reported

List of NAICS Codes and Descriptions:
NAICS Code: 44711
NAICS Description: GASOLINE STATIONS WITH CONVENIENCE STORES

Facility Has Received Notices of Violations:
Violations: No Violations Found

Evaluation Action Summary:
Evaluations: No Evaluations Found

FINDS:
Registry ID: 110005373256

Click Here:

Environmental Interest/Information System:
Washington Facility / Site Identification System (WA-FSIS) provides a means to query and display data maintained by the Washington Department of Ecology. This system contains key information for each facility/site that is currently, or has been, of interest to the Air Quality, Dam Safety, Hazardous Waste, Toxics Cleanup, and Water Quality Programs.
RCRAInfo is a national information system that supports the Resource Conservation and Recovery Act (RCRA) program through the tracking of events and activities related to facilities that generate, transport, and treat, store, or dispose of hazardous waste. RCRAInfo allows RCRA program staff to track the notification, permit, compliance, and corrective action activities required under RCRA.

Click this hyperlink while viewing on your computer to access additional FINDS: detail in the EDR Site Report.

ECHO:
Envid: 1001490801
Registry ID: 110005373256
DFR URL: http://echo.epa.gov/detailed-facility-report?fid=110005373256
Name: TEXACO STATION 632320398
Address: 11910 PACIFIC HWY S
City,State,Zip: TACOMA, WA 98444

---

76 SSW 1/4-1/2 0.473 mi. 2498 ft. | **LAKEWOOD ONE INDUSTRIAL** | **ALLSITES** | **S127741129** | **N/A**
4901 123RD STREET SW
LAKEWOOD, WA 98499

Relative: Higher
Actual: 281 ft.

ALLSITES:
Name: LAKEWOOD ONE INDUSTRIAL
Facility Id: 29442

Interaction: 141593
Interaction 1: A
Interaction 2: CONSTSWGP
Ecology Program: WATQUAL

LAKEWOOD ONE INDUSTRIAL (Continued) **S127741129**

Program Data:	PARIS
Facility Alt.:	Lakewood One Industrial
Program ID:	Not reported
Date Interaction:	2021-06-24 00:00:00
Date Interaction 3:	Construction SW GP
Latitude:	47.146385483000003
Longitude:	-122.501469488

T77 **AAMCO TRANSMISSION** **UST** **U003353924**
SW **12006 PACIFIC HWY** **ALLSITES** **N/A**
1/4-1/2 **TACOMA, WA 98499**
0.474 mi.
2504 ft. **Site 4 of 4 in cluster T**

Relative:
Lower

Actual:
272 ft.

UST:

Name:	AAMCO TRANSMISSION
Address:	12006 PACIFIC HWY
City:	TACOMA
Zip:	98499
Facility ID:	13754378
Site Id:	26
Decimal Latitude:	47.1485999403
Decimal Longitude:	-122.506236776
Tank Name:	1
Tag Number:	Not reported
Tank Status:	Closure in Process
Tank Status Date:	08/06/1996
Tank Install Date:	03/15/1982
Tank Closure Date:	Not reported
Capacity Range:	111 TO 1,100 Gallons
Tank Permit Expiration Date:	Not reported
Tank Upgrade Date:	Not reported
Tank Spill Prevention:	None
Tank Overfill Prevention:	None
Tank Material:	Not reported
Tank Construction:	Single Wall Tank
Tank Tightness Test:	Not reported
Tank Corrosion Protection:	None
Tank Manifold:	Not reported
Tank Release Detection:	Weekly Manual Gauging
Tank SFC Type:	Not reported
Pipe Material:	Not reported
Pipe Construction:	Single Wall Pipe
Pipe Primary Release Detection:	Safe Suction (No Leak Detection)
Pipe Second Release Detection:	Not reported
Pipe Corrosion Protection:	None
Pipe Pumping System:	Not reported
Responsible Unit:	Southwest
Dispencer/Pump SFC Type:	Not reported
Region:	Southwest
Is Active:	No
Actual Capacity:	Not reported
Pipe Install Date:	Not reported
Turbine Sump Construction:	Not reported
Compart Number:	1
Stored Substance:	Not reported

AAMCO TRANSMISSION (Continued) **U003353924**

Used Substance: Other
Compart Capacity: Not reported

Name: AAMCO TRANSMISSION
Address: 12006 PACIFIC HWY
City: TACOMA
Zip: 98499

Tank Name: 2
Tag Number: Not reported
Tank Status: Exempt
Tank Status Date: 08/06/1996
Tank Install Date: 12/31/1964
Tank Closure Date: Not reported
Capacity Range: Not reported
Tank Permit Expiration Date: Not reported
Tank Upgrade Date: Not reported
Tank Spill Prevention: Not reported
Tank Overfill Prevention: Not reported
Tank Material: Steel
Tank Construction: Not reported
Tank Tightness Test: Not reported
Tank Corrosion Protection: Not reported
Tank Manifold: Not reported
Tank Release Detection: Not reported
Tank SFC Type: Not reported
Pipe Material: Steel
Pipe Construction: Not reported
Pipe Primary Release Detection: Not reported
Pipe Second Release Detection: Not reported
Pipe Corrosion Protection: Not reported
Pipe Pumping System: Not reported
Responsible Unit: Southwest
Dispencer/Pump SFC Type: Not reported
Region: Southwest
Is Active: No
Actual Capacity: 0
Pipe Install Date: Not reported
Turbine Sump Construction: Not reported
Compart Number: 1
Stored Substance: Heating Fuel
Used Substance: Not reported
Compart Capacity: 0

ALLSITES:
Name: AAMCO TRANSMISSIONS
Facility Id: 13754378

Interaction: 27696
Interaction 1: I
Interaction 2: UST
Ecology Program: TOXICS
Program Data: UST
Facility Alt.: Not reported
Program ID: 26
Date Interaction: 1996-05-13 00:00:00
Date Interaction 3: Underground Storage Tank

AAMCO TRANSMISSION (Continued) **U003353924**

Latitude: 47.148594365999998
Longitude: -122.506221963

Interaction: 80527
Interaction 1: I
Interaction 2: LSC
Ecology Program: HAZWASTE
Program Data: LSC
Facility Alt.: AAMCO TRANSMISSIONS
Program ID: Not reported
Date Interaction: 2009-07-09 00:00:00
Date Interaction 3: Local Source Cntrl 7/09-3
Latitude: 47.148594365999998
Longitude: -122.506221963

U78 **HOFFMANS AUTO BODY INC** **ALLSITES** **1000229792**
NE **3910 108TH ST SW** **RCRA NonGen / NLR** **WAD096760723**
1/4-1/2 **TACOMA, WA 98499** **FINDS**
0.478 mi. **ECHO**
2522 ft. **Site 1 of 2 in cluster U**

Relative: Higher
Actual: 283 ft.

ALLSITES:
Name: HOFFMANS AUTO BODY INC
Facility Id: 97889252

Interaction: 75657
Interaction 1: I
Interaction 2: HWP
Ecology Program: HAZWASTE
Program Data: HWPPRT
Facility Alt.: Not reported
Program ID: WAD096760723
Date Interaction: 1993-01-01 00:00:00
Date Interaction 3: Hazardous Waste Planner
Latitude: 47.159224422999998
Longitude: -122.48884518600001

Interaction: 75656
Interaction 1: I
Interaction 2: HWG
Ecology Program: HAZWASTE
Program Data: TURBOWASTE
Facility Alt.: Not reported
Program ID: WAD096760723
Date Interaction: 1988-11-25 00:00:00
Date Interaction 3: Hazardous Waste Generator
Latitude: 47.159224422999998
Longitude: -122.48884518600001

RCRA NonGen / NLR:
Date Form Received by Agency: 19960821
Handler Name: HOFFMANS AUTO BODY INC
Handler Address: 3910 108TH ST SW

HOFFMANS AUTO BODY INC (Continued) **1000229792**

Handler City,State,Zip:	TACOMA, WA 98499
EPA ID:	WAD096760723
Contact Name:	HOFFMANS AUTO B HOFFMANS AUTO B
Contact Address:	3910 108TH ST SW
Contact City,State,Zip:	TACOMA, WA 98499-4117
Contact Telephone:	000-000-0000
Contact Fax:	000-000-0000
Contact Email:	Not reported
Contact Title:	Not reported
EPA Region:	10
Land Type:	Private
Federal Waste Generator Description:	Not a generator, verified
Non-Notifier:	Not reported
Biennial Report Cycle:	Not reported
Accessibility:	Not reported
Active Site Indicator:	Not reported
State District Owner:	WA
State District:	SWRO
Mailing Address:	3910 108TH ST SW
Mailing City,State,Zip:	TACOMA, WA 98499-4117
Owner Name:	TIMOTHY H
Owner Type:	Private
Operator Name:	TIMOTHY H
Operator Type:	Private
Short-Term Generator Activity:	No
Importer Activity:	No
Mixed Waste Generator:	No
Transporter Activity:	No
Transfer Facility Activity:	No
Recycler Activity with Storage:	No
Small Quantity On-Site Burner Exemption:	No
Smelting Melting and Refining Furnace Exemption:	No
Underground Injection Control:	No
Off-Site Waste Receipt:	No
Universal Waste Indicator:	No
Universal Waste Destination Facility:	No
Federal Universal Waste:	No
Active Site Fed-Reg Treatment Storage and Disposal Facility:	Not reported
Active Site Converter Treatment storage and Disposal Facility:	Not reported
Active Site State-Reg Treatment Storage and Disposal Facility:	Not reported
Active Site State-Reg Handler:	---
Federal Facility Indicator:	Not reported
Hazardous Secondary Material Indicator:	NN
Sub-Part K Indicator:	Not reported
Commercial TSD Indicator:	No
Treatment Storage and Disposal Type:	Not reported
2018 GPRA Permit Baseline:	Not on the Baseline
2018 GPRA Renewals Baseline:	Not on the Baseline
Permit Renewals Workload Universe:	Not reported
Permit Workload Universe:	Not reported
Permit Progress Universe:	Not reported
Post-Closure Workload Universe:	Not reported
Closure Workload Universe:	Not reported
202 GPRA Corrective Action Baseline:	No
Corrective Action Workload Universe:	No
Subject to Corrective Action Universe:	No
Non-TSDFs Where RCRA CA has Been Imposed Universe:	No

HOFFMANS AUTO BODY INC (Continued) **1000229792**

TSDFs Potentially Subject to CA Under 3004 (u)/(v) Universe:	No
TSDFs Only Subject to CA under Discretionary Auth Universe:	No
Corrective Action Priority Ranking:	No NCAPS ranking
Environmental Control Indicator:	No
Institutional Control Indicator:	No
Human Exposure Controls Indicator:	N/A
Groundwater Controls Indicator:	N/A
Operating TSDF Universe:	Not reported
Full Enforcement Universe:	Not reported
Significant Non-Complier Universe:	No
Unaddressed Significant Non-Complier Universe:	No
Addressed Significant Non-Complier Universe:	No
Significant Non-Complier With a Compliance Schedule Universe:	No
Financial Assurance Required:	Not reported
Handler Date of Last Change:	20120216
Recognized Trader-Importer:	No
Recognized Trader-Exporter:	No
Importer of Spent Lead Acid Batteries:	No
Exporter of Spent Lead Acid Batteries:	No
Recycler Activity Without Storage:	Not reported
Manifest Broker:	Not reported
Sub-Part P Indicator:	No

Handler - Owner Operator:

Owner/Operator Indicator:	Owner
Owner/Operator Name:	TIMOTHY H
Legal Status:	Private
Date Became Current:	19961126
Date Ended Current:	Not reported
Owner/Operator Address:	3910 108TH ST SW
Owner/Operator City,State,Zip:	TACOMA, WA 98499-4117
Owner/Operator Telephone:	253-588-0105
Owner/Operator Telephone Ext:	Not reported
Owner/Operator Fax:	Not reported
Owner/Operator Email:	Not reported

Owner/Operator Indicator:	Owner
Owner/Operator Name:	HOFFMANS AUTO BODY INC
Legal Status:	Private
Date Became Current:	Not reported
Date Ended Current:	Not reported
Owner/Operator Address:	3910 108TH ST SW
Owner/Operator City,State,Zip:	TACOMA, WA 98499
Owner/Operator Telephone:	000-000-0000
Owner/Operator Telephone Ext:	Not reported
Owner/Operator Fax:	Not reported
Owner/Operator Email:	Not reported

Owner/Operator Indicator:	Operator
Owner/Operator Name:	HOFFMANS AUTO BODY INC
Legal Status:	Private
Date Became Current:	Not reported
Date Ended Current:	Not reported
Owner/Operator Address:	3910 108TH ST SW
Owner/Operator City,State,Zip:	TACOMA, WA 98499
Owner/Operator Telephone:	000-000-0000

HOFFMANS AUTO BODY INC (Continued) **1000229792**

Owner/Operator Telephone Ext:	Not reported
Owner/Operator Fax:	Not reported
Owner/Operator Email:	Not reported
Owner/Operator Indicator:	Owner
Owner/Operator Name:	HOFFMANS AUTO BODY INC
Legal Status:	Private
Date Became Current:	Not reported
Date Ended Current:	Not reported
Owner/Operator Address:	3910 108TH ST SW
Owner/Operator City,State,Zip:	TACOMA, WA 98499
Owner/Operator Telephone:	000-000-0000
Owner/Operator Telephone Ext:	Not reported
Owner/Operator Fax:	Not reported
Owner/Operator Email:	Not reported
Owner/Operator Indicator:	Owner
Owner/Operator Name:	HOFFMAN, TIMOTHY
Legal Status:	Private
Date Became Current:	19961126
Date Ended Current:	Not reported
Owner/Operator Address:	3910 108TH ST SW
Owner/Operator City,State,Zip:	TACOMA, WA 98499
Owner/Operator Telephone:	253-588-0105
Owner/Operator Telephone Ext:	Not reported
Owner/Operator Fax:	Not reported
Owner/Operator Email:	Not reported
Owner/Operator Indicator:	Owner
Owner/Operator Name:	HOFFMANS AUTO BODY INC
Legal Status:	Private
Date Became Current:	Not reported
Date Ended Current:	Not reported
Owner/Operator Address:	3910 108TH ST SW
Owner/Operator City,State,Zip:	TACOMA, WA 98499
Owner/Operator Telephone:	000-000-0000
Owner/Operator Telephone Ext:	Not reported
Owner/Operator Fax:	Not reported
Owner/Operator Email:	Not reported
Owner/Operator Indicator:	Owner
Owner/Operator Name:	SEE PAPER COPY
Legal Status:	Private
Date Became Current:	Not reported
Date Ended Current:	Not reported
Owner/Operator Address:	3910 108TH ST SW
Owner/Operator City,State,Zip:	TACOMA, WA 98499
Owner/Operator Telephone:	000-000-0000
Owner/Operator Telephone Ext:	Not reported
Owner/Operator Fax:	Not reported
Owner/Operator Email:	Not reported
Owner/Operator Indicator:	Owner
Owner/Operator Name:	HOFFMANS AUTO BODY INC
Legal Status:	Private
Date Became Current:	Not reported
Date Ended Current:	Not reported

HOFFMANS AUTO BODY INC (Continued) **1000229792**

Owner/Operator Address:	3910 108TH ST SW
Owner/Operator City,State,Zip:	TACOMA, WA 98499
Owner/Operator Telephone:	000-000-0000
Owner/Operator Telephone Ext:	Not reported
Owner/Operator Fax:	Not reported
Owner/Operator Email:	Not reported

Owner/Operator Indicator:	Owner
Owner/Operator Name:	HOFFMANS AUTO BODY INC
Legal Status:	Private
Date Became Current:	Not reported
Date Ended Current:	Not reported
Owner/Operator Address:	3910 108TH ST SW
Owner/Operator City,State,Zip:	TACOMA, WA 98499
Owner/Operator Telephone:	000-000-0000
Owner/Operator Telephone Ext:	Not reported
Owner/Operator Fax:	Not reported
Owner/Operator Email:	Not reported

Owner/Operator Indicator:	Operator
Owner/Operator Name:	HOFFMAN, TIMOTHY
Legal Status:	Private
Date Became Current:	19961126
Date Ended Current:	Not reported
Owner/Operator Address:	3910 108TH ST SW
Owner/Operator City,State,Zip:	TACOMA, WA 98499
Owner/Operator Telephone:	253-588-0105
Owner/Operator Telephone Ext:	Not reported
Owner/Operator Fax:	Not reported
Owner/Operator Email:	Not reported

Owner/Operator Indicator:	Operator
Owner/Operator Name:	HOFFMAN, TIMOTHY
Legal Status:	Private
Date Became Current:	Not reported
Date Ended Current:	Not reported
Owner/Operator Address:	3910 108TH ST SW
Owner/Operator City,State,Zip:	TACOMA, WA 98499-4117
Owner/Operator Telephone:	253-588-0105
Owner/Operator Telephone Ext:	Not reported
Owner/Operator Fax:	Not reported
Owner/Operator Email:	Not reported

Owner/Operator Indicator:	Operator
Owner/Operator Name:	TIMOTHY H
Legal Status:	Private
Date Became Current:	19961126
Date Ended Current:	Not reported
Owner/Operator Address:	3910 108TH ST SW
Owner/Operator City,State,Zip:	TACOMA, WA 98499-4117
Owner/Operator Telephone:	253-588-0105
Owner/Operator Telephone Ext:	Not reported
Owner/Operator Fax:	Not reported
Owner/Operator Email:	Not reported

Owner/Operator Indicator:	Operator
Owner/Operator Name:	HOFFMANS AUTO BODY INC

HOFFMANS AUTO BODY INC (Continued) **1000229792**

Legal Status: Private
Date Became Current: Not reported
Date Ended Current: Not reported
Owner/Operator Address: 3910 108TH ST SW
Owner/Operator City,State,Zip: TACOMA, WA 98499
Owner/Operator Telephone: 000-000-0000
Owner/Operator Telephone Ext: Not reported
Owner/Operator Fax: Not reported
Owner/Operator Email: Not reported

Historic Generators:
Receive Date: 19960821
Handler Name: HOFFMANS AUTO BODY INC
Federal Waste Generator Description: Not a generator, verified
State District Owner: WA
Large Quantity Handler of Universal Waste: No
Recognized Trader Importer: No
Recognized Trader Exporter: No
Spent Lead Acid Battery Importer: No
Spent Lead Acid Battery Exporter: No
Current Record: No
Non Storage Recycler Activity: Not reported
Electronic Manifest Broker: Not reported

Receive Date: 19960821
Handler Name: HOFFMANS AUTO BODY INC
Federal Waste Generator Description: Not a generator, verified
State District Owner: WA
Large Quantity Handler of Universal Waste: No
Recognized Trader Importer: No
Recognized Trader Exporter: No
Spent Lead Acid Battery Importer: No
Spent Lead Acid Battery Exporter: No
Current Record: Yes
Non Storage Recycler Activity: Not reported
Electronic Manifest Broker: Not reported

Receive Date: 19941231
Handler Name: HOFFMANS AUTO BODY INC
Federal Waste Generator Description: Conditionally Exempt Small Quantity Generator
State District Owner: WA
Large Quantity Handler of Universal Waste: No
Recognized Trader Importer: No
Recognized Trader Exporter: No
Spent Lead Acid Battery Importer: No
Spent Lead Acid Battery Exporter: No
Current Record: No
Non Storage Recycler Activity: Not reported
Electronic Manifest Broker: Not reported

Receive Date: 19940101
Handler Name: HOFFMANS AUTO BODY INC
Federal Waste Generator Description: Not a generator, verified
State District Owner: WA
Large Quantity Handler of Universal Waste: No
Recognized Trader Importer: No
Recognized Trader Exporter: No

HOFFMANS AUTO BODY INC (Continued) **1000229792**

Spent Lead Acid Battery Importer: No
Spent Lead Acid Battery Exporter: No
Current Record: No
Non Storage Recycler Activity: Not reported
Electronic Manifest Broker: Not reported

Receive Date: 19960821
Handler Name: HOFFMANS AUTO BODY INC
Federal Waste Generator Description: Small Quantity Generator
State District Owner: WA
Large Quantity Handler of Universal Waste: No
Recognized Trader Importer: Not reported
Recognized Trader Exporter: Not reported
Spent Lead Acid Battery Importer: Not reported
Spent Lead Acid Battery Exporter: Not reported
Current Record: No
Non Storage Recycler Activity: Not reported
Electronic Manifest Broker: Not reported

Receive Date: 19930901
Handler Name: HOFFMANS AUTO BODY
Federal Waste Generator Description: Large Quantity Generator
State District Owner: Not reported
Large Quantity Handler of Universal Waste: No
Recognized Trader Importer: No
Recognized Trader Exporter: No
Spent Lead Acid Battery Importer: No
Spent Lead Acid Battery Exporter: No
Current Record: No
Non Storage Recycler Activity: Not reported
Electronic Manifest Broker: Not reported

Receive Date: 19940331
Handler Name: HOFFMANS AUTO BODY
Federal Waste Generator Description: Large Quantity Generator
State District Owner: Not reported
Large Quantity Handler of Universal Waste: No
Recognized Trader Importer: No
Recognized Trader Exporter: No
Spent Lead Acid Battery Importer: No
Spent Lead Acid Battery Exporter: No
Current Record: No
Non Storage Recycler Activity: Not reported
Electronic Manifest Broker: Not reported

List of NAICS Codes and Descriptions:
NAICS Code: 811121
NAICS Description: AUTOMOTIVE BODY, PAINT, AND INTERIOR REPAIR AND MAINTENANCE

Facility Has Received Notices of Violations:
Violations: No Violations Found

Evaluation Action Summary:
Evaluations: No Evaluations Found

HOFFMANS AUTO BODY INC (Continued) **1000229792**

FINDS:
Registry ID: 110005329126

Click Here:

Environmental Interest/Information System:
Washington Facility / Site Identification System (WA-FSIS) provides a means to query and display data maintained by the Washington Department of Ecology. This system contains key information for each facility/site that is currently, or has been, of interest to the Air Quality, Dam Safety, Hazardous Waste, Toxics Cleanup, and Water Quality Programs.
RCRAInfo is a national information system that supports the Resource Conservation and Recovery Act (RCRA) program through the tracking of events and activities related to facilities that generate, transport, and treat, store, or dispose of hazardous waste. RCRAInfo allows RCRA program staff to track the notification, permit, compliance, and corrective action activities required under RCRA.

Click this hyperlink while viewing on your computer to access additional FINDS: detail in the EDR Site Report.

ECHO:

Envid:	1000229792
Registry ID:	110005329126
DFR URL:	http://echo.epa.gov/detailed-facility-report?fid=110005329126
Name:	HOFFMANS AUTO BODY INC
Address:	3910 108TH ST SW
City,State,Zip:	TACOMA, WA 98499

79
SW
1/4-1/2
0.478 mi.
2525 ft.

LAKEWOOD TRANSMISSION INC **ALLSITES** **S110039323**
12015 PACIFIC HIGHWAY SW **N/A**
LAKEWOOD, WA 98499

Relative:
Lower

Actual:
273 ft.

ALLSITES:

Name:	LAKEWOOD TRANSMISSION INC
Facility Id:	23655
Interaction:	80267
Interaction 1:	I
Interaction 2:	LSC
Ecology Program:	HAZWASTE
Program Data:	LSC
Facility Alt.:	Lakewood Transmission Inc
Program ID:	Not reported
Date Interaction:	2009-06-29 00:00:00
Date Interaction 3:	Local Source Cntrl 7/09-3
Latitude:	47.148289607999999
Longitude:	-122.50609471200001

U80 NE 1/4-1/2 0.487 mi. 2569 ft. | **BP AUTOMOTIVE**
3906 108TH ST SW
LAKEWOOD, WA 98499
Site 2 of 2 in cluster U | **ALLSITES** | **S109824289**
N/A

Relative: Higher
Actual: 283 ft.

ALLSITES:

Name:	BP AUTOMOTIVE
Facility Id:	20231
Interaction:	78381
Interaction 1:	I
Interaction 2:	LSC
Ecology Program:	HAZWASTE
Program Data:	LSC
Facility Alt.:	BP Automotive
Program ID:	Not reported
Date Interaction:	2009-06-02 00:00:00
Date Interaction 3:	Local Source Cntrl 7/09-3
Latitude:	47.153372701999999
Longitude:	-122.48880760999999

---

81 SSW 1/4-1/2 0.491 mi. 2591 ft. | **US AF MCCHORD AFB**
BRIDGEPORT WAY & US I5
MCCHORD AFB, WA 98438 | **ALLSITES** | **1007070497**
N/A

Relative: Lower
Actual: 277 ft.

ALLSITES:

Name:	US AF MCCHORD AFB
Facility Id:	44991173
Interaction:	45536
Interaction 1:	A
Interaction 2:	AQLA
Ecology Program:	AIRQUAL
Program Data:	AIRSIS
Facility Alt.:	Not reported
Program ID:	Not reported
Date Interaction:	1977-01-01 00:00:00
Date Interaction 3:	Air Qual Local Authority
Latitude:	47.134161423999998
Longitude:	-122.488320192

---

82 SSW 1/2-1 0.596 mi. 3145 ft. | **ICA INCORPORATED**
12320 BRIDGEPORT WAY SW
TACOMA, WA 98499 | **CSCSL**
LUST
UST
ALLSITES | **U003355530**
N/A

Relative: Higher
Actual: 279 ft.

CSCSL:

Name:	WA DOT BRIDGEPORT WAY INTERCHANGE
Address:	12320 BRIDGEPORT WAY SW
City,State,Zip:	TACOMA, WA 98499
Facility ID:	1358
Region:	Southwest

ICA INCORPORATED (Continued) **U003355530**

Lat/Long:	47.14559 / -122.50476
Clean Up Siteid:	5025
Site Status:	Cleanup Started
Contaminant Name:	Halogenated Organics
Alternate Site Names:	ICA INC,ICA INCORPORATED
Site Rank:	Not reported
Has Institutional Control:	Not reported
Past VCP:	Not reported
Current VCP:	Not reported
Ground Water:	Suspected
Surface Water:	Not reported
Soil:	Suspected
Sediment:	Not reported
Air:	Not reported
Bedrock:	Not reported
Responsible Unit:	Southwest

Name:	WA DOT BRIDGEPORT WAY INTERCHANGE
Address:	12320 BRIDGEPORT WAY SW
City,State,Zip:	TACOMA, WA 98499
Facility ID:	1358
Region:	Southwest
Lat/Long:	47.14559 / -122.50476
Clean Up Siteid:	5025
Site Status:	Cleanup Started
Contaminant Name:	Metals - Other
Alternate Site Names:	ICA INC,ICA INCORPORATED
Site Rank:	Not reported
Has Institutional Control:	Not reported
Past VCP:	Not reported
Current VCP:	Not reported
Ground Water:	Confirmed Above Cleanup Levels
Surface Water:	Not reported
Soil:	Confirmed Above Cleanup Levels
Sediment:	Not reported
Air:	Not reported
Bedrock:	Not reported
Responsible Unit:	Southwest

Name:	WA DOT BRIDGEPORT WAY INTERCHANGE
Address:	12320 BRIDGEPORT WAY SW
City,State,Zip:	TACOMA, WA 98499
Facility ID:	1358
Region:	Southwest
Lat/Long:	47.14559 / -122.50476
Clean Up Siteid:	5025
Site Status:	Cleanup Started
Contaminant Name:	Metals Priority Pollutants
Alternate Site Names:	ICA INC,ICA INCORPORATED
Site Rank:	Not reported
Has Institutional Control:	Not reported
Past VCP:	Not reported
Current VCP:	Not reported
Ground Water:	Confirmed Above Cleanup Levels
Surface Water:	Not reported
Soil:	Confirmed Above Cleanup Levels
Sediment:	Not reported

ICA INCORPORATED (Continued) **U003355530**

Air:	Not reported
Bedrock:	Not reported
Responsible Unit:	Southwest

Name:	WA DOT BRIDGEPORT WAY INTERCHANGE
Address:	12320 BRIDGEPORT WAY SW
City,State,Zip:	TACOMA, WA 98499
Facility ID:	1358
Region:	Southwest
Lat/Long:	47.14559 / -122.50476
Clean Up Siteid:	5025
Site Status:	Cleanup Started
Contaminant Name:	Non-Halogenated Solvents
Alternate Site Names:	ICA INC,ICA INCORPORATED
Site Rank:	Not reported
Has Institutional Control:	Not reported
Past VCP:	Not reported
Current VCP:	Not reported
Ground Water:	Confirmed Above Cleanup Levels
Surface Water:	Not reported
Soil:	Confirmed Above Cleanup Levels
Sediment:	Not reported
Air:	Not reported
Bedrock:	Not reported
Responsible Unit:	Southwest

Name:	WA DOT BRIDGEPORT WAY INTERCHANGE
Address:	12320 BRIDGEPORT WAY SW
City,State,Zip:	TACOMA, WA 98499
Facility ID:	1358
Region:	Southwest
Lat/Long:	47.14559 / -122.50476
Clean Up Siteid:	5025
Site Status:	Cleanup Started
Contaminant Name:	Petroleum-Other
Alternate Site Names:	ICA INC,ICA INCORPORATED
Site Rank:	Not reported
Has Institutional Control:	Not reported
Past VCP:	Not reported
Current VCP:	Not reported
Ground Water:	Confirmed Above Cleanup Levels
Surface Water:	Not reported
Soil:	Confirmed Above Cleanup Levels
Sediment:	Not reported
Air:	Not reported
Bedrock:	Not reported
Responsible Unit:	Southwest

Name:	WA DOT BRIDGEPORT WAY INTERCHANGE
Address:	12320 BRIDGEPORT WAY SW
City,State,Zip:	TACOMA, WA 98499
Facility ID:	1358
Region:	Southwest
Lat/Long:	47.14559 / -122.50476
Clean Up Siteid:	5025
Site Status:	Cleanup Started
Contaminant Name:	Polycyclic Aromatic Hydrocarbons

ICA INCORPORATED (Continued) **U003355530**

Alternate Site Names: ICA INC,ICA INCORPORATED
Site Rank: Not reported
Has Institutional Control: Not reported
Past VCP: Not reported
Current VCP: Not reported
Ground Water: Confirmed Above Cleanup Levels
Surface Water: Not reported
Soil: Confirmed Above Cleanup Levels
Sediment: Not reported
Air: Not reported
Bedrock: Not reported
Responsible Unit: Southwest

LUST:

Name: WA DOT BRIDGEPORT WAY INTERCHANGE
Address: 12320 BRIDGEPORT WAY SW
City,State,Zip: TACOMA, WA 98499
Facility ID: 1358
Lust Status Type: LUST - Cleanup Started
Cleanup Site ID: 5025
Cleanup Unit Type: Upland
Process Type: Independent Action
Cleanup Unit Name: ICA INC,ICA INCORPORATED
Response Section: Southwest
Release Date: 04/12/1996
Lust Date: 09/13/1996
Region: Southwest
Lust ID: 4287
UST ID: 8097
Contaminant Name: Metals Priority Pollutants
Ground Water: Confirmed Above Cleanup Levels
Surface Water: Not reported
Soil: Confirmed Above Cleanup Levels
Sediment: Not reported
Air: Not reported
Bedrock: Not reported
Lat/Long: 47.14559 / -122.50476

Name: WA DOT BRIDGEPORT WAY INTERCHANGE
Address: 12320 BRIDGEPORT WAY SW
City,State,Zip: TACOMA, WA 98499
Facility ID: 1358
Lust Status Type: LUST - Cleanup Started
Cleanup Site ID: 5025
Cleanup Unit Type: Upland
Process Type: Independent Action
Cleanup Unit Name: ICA INC,ICA INCORPORATED
Response Section: Southwest
Release Date: 04/12/1996
Lust Date: 09/13/1996
Region: Southwest
Lust ID: 4287
UST ID: 8097
Contaminant Name: Metals - Other
Ground Water: Confirmed Above Cleanup Levels
Surface Water: Not reported
Soil: Confirmed Above Cleanup Levels

ICA INCORPORATED (Continued) **U003355530**

Sediment:	Not reported
Air:	Not reported
Bedrock:	Not reported
Lat/Long:	47.14559 / -122.50476

Name:	WA DOT BRIDGEPORT WAY INTERCHANGE
Address:	12320 BRIDGEPORT WAY SW
City,State,Zip:	TACOMA, WA 98499
Facility ID:	1358
Lust Status Type:	LUST - Cleanup Started
Cleanup Site ID:	5025
Cleanup Unit Type:	Upland
Process Type:	Independent Action
Cleanup Unit Name:	ICA INC,ICA INCORPORATED
Response Section:	Southwest
Release Date:	04/12/1996
Lust Date:	09/13/1996
Region:	Southwest
Lust ID:	4287
UST ID:	8097
Contaminant Name:	Petroleum-Other
Ground Water:	Confirmed Above Cleanup Levels
Surface Water:	Not reported
Soil:	Confirmed Above Cleanup Levels
Sediment:	Not reported
Air:	Not reported
Bedrock:	Not reported
Lat/Long:	47.14559 / -122.50476

Name:	WA DOT BRIDGEPORT WAY INTERCHANGE
Address:	12320 BRIDGEPORT WAY SW
City,State,Zip:	TACOMA, WA 98499
Facility ID:	1358
Lust Status Type:	LUST - Cleanup Started
Cleanup Site ID:	5025
Cleanup Unit Type:	Upland
Process Type:	Independent Action
Cleanup Unit Name:	ICA INC,ICA INCORPORATED
Response Section:	Southwest
Release Date:	04/12/1996
Lust Date:	09/13/1996
Region:	Southwest
Lust ID:	4287
UST ID:	8097
Contaminant Name:	Non-Halogenated Solvents
Ground Water:	Confirmed Above Cleanup Levels
Surface Water:	Not reported
Soil:	Confirmed Above Cleanup Levels
Sediment:	Not reported
Air:	Not reported
Bedrock:	Not reported
Lat/Long:	47.14559 / -122.50476

Name:	WA DOT BRIDGEPORT WAY INTERCHANGE
Address:	12320 BRIDGEPORT WAY SW
City,State,Zip:	TACOMA, WA 98499
Facility ID:	1358

ICA INCORPORATED (Continued) **U003355530**

Lust Status Type:	LUST - Cleanup Started
Cleanup Site ID:	5025
Cleanup Unit Type:	Upland
Process Type:	Independent Action
Cleanup Unit Name:	ICA INC,ICA INCORPORATED
Response Section:	Southwest
Release Date:	04/12/1996
Lust Date:	09/13/1996
Region:	Southwest
Lust ID:	4287
UST ID:	8097
Contaminant Name:	Halogenated Organics
Ground Water:	Suspected
Surface Water:	Not reported
Soil:	Suspected
Sediment:	Not reported
Air:	Not reported
Bedrock:	Not reported
Lat/Long:	47.14559 / -122.50476

Name:	WA DOT BRIDGEPORT WAY INTERCHANGE
Address:	12320 BRIDGEPORT WAY SW
City,State,Zip:	TACOMA, WA 98499
Facility ID:	1358
Lust Status Type:	LUST - Cleanup Started
Cleanup Site ID:	5025
Cleanup Unit Type:	Upland
Process Type:	Independent Action
Cleanup Unit Name:	ICA INC,ICA INCORPORATED
Response Section:	Southwest
Release Date:	04/12/1996
Lust Date:	09/13/1996
Region:	Southwest
Lust ID:	4287
UST ID:	8097
Contaminant Name:	Polycyclic Aromatic Hydrocarbons
Ground Water:	Confirmed Above Cleanup Levels
Surface Water:	Not reported
Soil:	Confirmed Above Cleanup Levels
Sediment:	Not reported
Air:	Not reported
Bedrock:	Not reported
Lat/Long:	47.14559 / -122.50476

UST:

Name:	ICA INCORPORATED
Address:	12320 BRIDGEPORT WAY SW
City:	TACOMA
Zip:	98499
Facility ID:	1358
Site Id:	8097
Decimal Latitude:	47.14559
Decimal Longitude:	-122.50476

Tank Name:	1
Tag Number:	Not reported
Tank Status:	Removed

ICA INCORPORATED (Continued) **U003355530**

Tank Status Date:	08/06/1996
Tank Install Date:	12/31/1964
Tank Closure Date:	Not reported
Capacity Range:	Not reported
Tank Permit Expiration Date:	Not reported
Tank Upgrade Date:	Not reported
Tank Spill Prevention:	Not reported
Tank Overfill Prevention:	Not reported
Tank Material:	Steel
Tank Construction:	Not reported
Tank Tightness Test:	Not reported
Tank Corrosion Protection:	Not reported
Tank Manifold:	Not reported
Tank Release Detection:	Not reported
Tank SFC Type:	Not reported
Pipe Material:	Steel
Pipe Construction:	Not reported
Pipe Primary Release Detection:	Not reported
Pipe Second Release Detection:	Not reported
Pipe Corrosion Protection:	Not reported
Pipe Pumping System:	Not reported
Responsible Unit:	Southwest
Dispencer/Pump SFC Type:	Not reported
Region:	Southwest
Is Active:	No
Actual Capacity:	Not reported
Pipe Install Date:	Not reported
Turbine Sump Construction:	Not reported
Compart Number:	1
Stored Substance:	Leaded Gasoline
Used Substance:	Not reported
Compart Capacity:	Not reported

Name:	ICA INCORPORATED
Address:	12320 BRIDGEPORT WAY SW
City:	TACOMA
Zip:	98499

Tank Name:	2
Tag Number:	Not reported
Tank Status:	Removed
Tank Status Date:	08/06/1996
Tank Install Date:	12/31/1964
Tank Closure Date:	Not reported
Capacity Range:	Not reported
Tank Permit Expiration Date:	Not reported
Tank Upgrade Date:	Not reported
Tank Spill Prevention:	Not reported
Tank Overfill Prevention:	Not reported
Tank Material:	Steel
Tank Construction:	Not reported
Tank Tightness Test:	Not reported
Tank Corrosion Protection:	Not reported
Tank Manifold:	Not reported
Tank Release Detection:	Not reported
Tank SFC Type:	Not reported
Pipe Material:	Steel

ICA INCORPORATED (Continued) **U003355530**

Pipe Construction:	Not reported
Pipe Primary Release Detection:	Not reported
Pipe Second Release Detection:	Not reported
Pipe Corrosion Protection:	Not reported
Pipe Pumping System:	Not reported
Responsible Unit:	Southwest
Dispencer/Pump SFC Type:	Not reported
Region:	Southwest
Is Active:	No
Actual Capacity:	Not reported
Pipe Install Date:	Not reported
Turbine Sump Construction:	Not reported
Compart Number:	1
Stored Substance:	Unleaded Gasoline
Used Substance:	Not reported
Compart Capacity:	Not reported

Name:	ICA INCORPORATED
Address:	12320 BRIDGEPORT WAY SW
City:	TACOMA
Zip:	98499

Tank Name:	3
Tag Number:	Not reported
Tank Status:	Removed
Tank Status Date:	08/06/1996
Tank Install Date:	12/31/1964
Tank Closure Date:	Not reported
Capacity Range:	Not reported
Tank Permit Expiration Date:	Not reported
Tank Upgrade Date:	Not reported
Tank Spill Prevention:	Not reported
Tank Overfill Prevention:	Not reported
Tank Material:	Steel
Tank Construction:	Not reported
Tank Tightness Test:	Not reported
Tank Corrosion Protection:	Not reported
Tank Manifold:	Not reported
Tank Release Detection:	Not reported
Tank SFC Type:	Not reported
Pipe Material:	Steel
Pipe Construction:	Not reported
Pipe Primary Release Detection:	Not reported
Pipe Second Release Detection:	Not reported
Pipe Corrosion Protection:	Not reported
Pipe Pumping System:	Not reported
Responsible Unit:	Southwest
Dispencer/Pump SFC Type:	Not reported
Region:	Southwest
Is Active:	No
Actual Capacity:	Not reported
Pipe Install Date:	Not reported
Turbine Sump Construction:	Not reported
Compart Number:	1
Stored Substance:	Unleaded Gasoline
Used Substance:	Not reported
Compart Capacity:	Not reported

ICA INCORPORATED (Continued) **U003355530**

Name:	ICA INCORPORATED
Address:	12320 BRIDGEPORT WAY SW
City:	TACOMA
Zip:	98499
Tank Name:	4
Tag Number:	Not reported
Tank Status:	Removed
Tank Status Date:	08/06/1996
Tank Install Date:	12/31/1964
Tank Closure Date:	Not reported
Capacity Range:	Not reported
Tank Permit Expiration Date:	Not reported
Tank Upgrade Date:	Not reported
Tank Spill Prevention:	Not reported
Tank Overfill Prevention:	Not reported
Tank Material:	Steel
Tank Construction:	Not reported
Tank Tightness Test:	Not reported
Tank Corrosion Protection:	Not reported
Tank Manifold:	Not reported
Tank Release Detection:	Not reported
Tank SFC Type:	Not reported
Pipe Material:	Steel
Pipe Construction:	Not reported
Pipe Primary Release Detection:	Not reported
Pipe Second Release Detection:	Not reported
Pipe Corrosion Protection:	Not reported
Pipe Pumping System:	Not reported
Responsible Unit:	Southwest
Dispencer/Pump SFC Type:	Not reported
Region:	Southwest
Is Active:	No
Actual Capacity:	Not reported
Pipe Install Date:	Not reported
Turbine Sump Construction:	Not reported
Compart Number:	1
Stored Substance:	Unleaded Gasoline
Used Substance:	Not reported
Compart Capacity:	Not reported
Name:	ICA INCORPORATED
Address:	12320 BRIDGEPORT WAY SW
City:	TACOMA
Zip:	98499
Tank Name:	5
Tag Number:	Not reported
Tank Status:	Removed
Tank Status Date:	08/06/1996
Tank Install Date:	12/31/1964
Tank Closure Date:	Not reported
Capacity Range:	111 TO 1,100 Gallons
Tank Permit Expiration Date:	Not reported
Tank Upgrade Date:	Not reported
Tank Spill Prevention:	Not reported
Tank Overfill Prevention:	Not reported

ICA INCORPORATED (Continued) **U003355530**

Tank Material:	Steel
Tank Construction:	Not reported
Tank Tightness Test:	Not reported
Tank Corrosion Protection:	Not reported
Tank Manifold:	Not reported
Tank Release Detection:	Not reported
Tank SFC Type:	Not reported
Pipe Material:	Steel
Pipe Construction:	Not reported
Pipe Primary Release Detection:	Not reported
Pipe Second Release Detection:	Not reported
Pipe Corrosion Protection:	Not reported
Pipe Pumping System:	Not reported
Responsible Unit:	Southwest
Dispencer/Pump SFC Type:	Not reported
Region:	Southwest
Is Active:	No
Actual Capacity:	Not reported
Pipe Install Date:	Not reported
Turbine Sump Construction:	Not reported
Compart Number:	1
Stored Substance:	Used Oil/Waste Oil
Used Substance:	Not reported
Compart Capacity:	Not reported

ALLSITES:

Name:	WA DOT BRIDGEPORT WAY INTERCHANGE
Facility Id:	1358

Interaction:	2876
Interaction 1:	I
Interaction 2:	UST
Ecology Program:	TOXICS
Program Data:	UST
Facility Alt.:	Not reported
Program ID:	8097
Date Interaction:	2000-03-20 00:00:00
Date Interaction 3:	Underground Storage Tank
Latitude:	47.145584425999999
Longitude:	-122.504745188

Interaction:	2875
Interaction 1:	A
Interaction 2:	LUST
Ecology Program:	TOXICS
Program Data:	ISIS
Facility Alt.:	Not reported
Program ID:	8097
Date Interaction:	1996-04-12 00:00:00
Date Interaction 3:	LUST Facility
Latitude:	47.145584425999999
Longitude:	-122.504745188

Interaction:	2874
Interaction 1:	I

ICA INCORPORATED (Continued) **U003355530**

Interaction 2:	INDPNDNT
Ecology Program:	TOXICS
Program Data:	ISIS
Facility Alt.:	WA DOT BRIDGEPORT WAY INTERCHANGE
Program ID:	Not reported
Date Interaction:	1900-01-01 00:00:00
Date Interaction 3:	Independent Cleanup
Latitude:	47.145584425999999
Longitude:	-122.504745188

83
NNE
1/2-1
0.833 mi.
4396 ft.

LAKES AUTO SALVAGE
4034 100TH ST SW
LAKEWOOD, WA 98499

CSCSL **S112088173**
INST CONTROL **N/A**
ALLSITES

Relative:
Higher

Actual:
282 ft.

CSCSL:

Name:	LAKES AUTO SALVAGE
Address:	4034 100TH ST SW
City,State,Zip:	LAKEWOOD, WA 98499
Facility ID:	12650
Region:	Southwest
Lat/Long:	47.167068 / -122.491775
Clean Up Siteid:	11889
Site Status:	Cleanup Started
Contaminant Name:	Arsenic
Alternate Site Names:	Not reported
Site Rank:	Not reported
Has Institutional Control:	True
Past VCP:	True
Current VCP:	True
Ground Water:	Not reported
Surface Water:	Not reported
Soil:	Confirmed Above Cleanup Levels
Sediment:	Not reported
Air:	Not reported
Bedrock:	Not reported
Responsible Unit:	Southwest

Name:	LAKES AUTO SALVAGE
Address:	4034 100TH ST SW
City,State,Zip:	LAKEWOOD, WA 98499
Facility ID:	12650
Region:	Southwest
Lat/Long:	47.167068 / -122.491775
Clean Up Siteid:	11889
Site Status:	Cleanup Started
Contaminant Name:	Lead
Alternate Site Names:	Not reported
Site Rank:	Not reported
Has Institutional Control:	True
Past VCP:	True
Current VCP:	True
Ground Water:	Not reported
Surface Water:	Not reported
Soil:	Confirmed Above Cleanup Levels
Sediment:	Not reported

LAKES AUTO SALVAGE (Continued) **S112088173**

Air:	Not reported
Bedrock:	Not reported
Responsible Unit:	Southwest

Name:	LAKES AUTO SALVAGE
Address:	4034 100TH ST SW
City,State,Zip:	LAKEWOOD, WA 98499
Facility ID:	12650
Region:	Southwest
Lat/Long:	47.167068 / -122.491775
Clean Up Siteid:	11889
Site Status:	Cleanup Started
Contaminant Name:	Metals - Other
Alternate Site Names:	Not reported
Site Rank:	Not reported
Has Institutional Control:	True
Past VCP:	True
Current VCP:	True
Ground Water:	Not reported
Surface Water:	Not reported
Soil:	Confirmed Above Cleanup Levels
Sediment:	Not reported
Air:	Not reported
Bedrock:	Not reported
Responsible Unit:	Southwest

Name:	LAKES AUTO SALVAGE
Address:	4034 100TH ST SW
City,State,Zip:	LAKEWOOD, WA 98499
Facility ID:	12650
Region:	Southwest
Lat/Long:	47.167068 / -122.491775
Clean Up Siteid:	11889
Site Status:	Cleanup Started
Contaminant Name:	Petroleum-Diesel
Alternate Site Names:	Not reported
Site Rank:	Not reported
Has Institutional Control:	True
Past VCP:	True
Current VCP:	True
Ground Water:	Not reported
Surface Water:	Not reported
Soil:	Suspected
Sediment:	Not reported
Air:	Not reported
Bedrock:	Not reported
Responsible Unit:	Southwest

Name:	LAKES AUTO SALVAGE
Address:	4034 100TH ST SW
City,State,Zip:	LAKEWOOD, WA 98499
Facility ID:	12650
Region:	Southwest
Lat/Long:	47.167068 / -122.491775
Clean Up Siteid:	11889
Site Status:	Cleanup Started
Contaminant Name:	Petroleum-Gasoline

LAKES AUTO SALVAGE (Continued) **S112088173**

Alternate Site Names:	Not reported
Site Rank:	Not reported
Has Institutional Control:	True
Past VCP:	True
Current VCP:	True
Ground Water:	Not reported
Surface Water:	Not reported
Soil:	Suspected
Sediment:	Not reported
Air:	Not reported
Bedrock:	Not reported
Responsible Unit:	Southwest

Name:	LAKES AUTO SALVAGE
Address:	4034 100TH ST SW
City,State,Zip:	LAKEWOOD, WA 98499
Facility ID:	12650
Region:	Southwest
Lat/Long:	47.167068 / -122.491775
Clean Up Siteid:	11889
Site Status:	Cleanup Started
Contaminant Name:	Petroleum-Other
Alternate Site Names:	Not reported
Site Rank:	Not reported
Has Institutional Control:	True
Past VCP:	True
Current VCP:	True
Ground Water:	Not reported
Surface Water:	Not reported
Soil:	Suspected
Sediment:	Not reported
Air:	Not reported
Bedrock:	Not reported
Responsible Unit:	Southwest

INST CONTROL:

Name:	LAKES AUTO SALVAGE
Address:	4034 100TH ST SW
City,State,Zip:	LAKEWOOD, WA 98499
Facility Site ID:	12650
Latitude:	47.167068
Longitude:	-122.491775
Instrument Type:	Environmental Covenant
NFA Date:	Not reported
County Filing # For Individual IC Doc:	201905170388
Filing Date Of Individual IC Doc:	05/17/2019
Education Programs:	False
Maintenance Requirements:	False
Restrictive Signage:	False
Soil Restriction:	True
Alternate Site Names:	Not reported
Surface Water Restriction:	False
Site Status:	Cleanup Started
Swimming Restriction:	False
Tax Parcel Number:	219011113
Control Active:	True
CS ID:	11889

LAKES AUTO SALVAGE (Continued) **S112088173**

Region:	Southwest
Responsible Unit:	Southwest
Restrict Shellfish/Finfish Harvesting:	False
Prohibit Removal/Alteration of Buildings:	True
Prohibit New Building Construction:	True
Control Stormwater:	False
Control Vapor/Gas:	False
Restrict Sediment Cap Disturbance:	True
Maintain/Protect Monitoring System:	False
Other:	False
Restrict Land Use:	True
Media Restrictions:	Groundwater; Soil
Restrict All Ground Water Use:	True
Prohibit Domestic Ground Water Well Installation:	True
Prohibit All Soil Disturbance:	True
Access Barrier:	False

ALLSITES:

Name:	LAKES AUTO SALVAGE
Facility Id:	12650

Interaction:	101876
Interaction 1:	A
Interaction 2:	SCS
Ecology Program:	TOXICS
Program Data:	ISIS
Facility Alt.:	LAKES AUTO SALVAGE
Program ID:	Not reported
Date Interaction:	2012-06-13 00:00:00
Date Interaction 3:	State Cleanup Site
Latitude:	47.167062868000002
Longitude:	-122.49174274400001

Interaction:	104649
Interaction 1:	A
Interaction 2:	VOLCLNST
Ecology Program:	TOXICS
Program Data:	ISIS
Facility Alt.:	LAKES AUTO SALVAGE
Program ID:	SW1294
Date Interaction:	2013-04-25 00:00:00
Date Interaction 3:	Voluntary Cleanup Sites
Latitude:	47.167062868000002
Longitude:	-122.49174274400001

---

84 **AUTO HOBBY BUILDING J01120** **CSCSL** **S123790300**
SSE **1120 BARNES BLVD** **ALLSITES** **N/A**
1/2-1 **JOINT BASE LEWIS MCCHORD, WA 98438**
0.842 mi.
4448 ft.

Relative:
Higher

Actual:
282 ft.

CSCSL:

Name:	AUTO HOBBY BUILDING J01120
Address:	1120 BARNES BLVD
City,State,Zip:	JOINT BASE LEWIS MCCHORD, WA 98438

AUTO HOBBY BUILDING J01120 (Continued) **S123790300**

Facility ID:	85365
Region:	Southwest
Lat/Long:	47.14168 / -122.49379
Clean Up Siteid:	14866
Site Status:	Cleanup Started
Contaminant Name:	Petroleum-Other
Alternate Site Names:	Not reported
Site Rank:	Not reported
Has Institutional Control:	Not reported
Past VCP:	Not reported
Current VCP:	Not reported
Ground Water:	Confirmed Above Cleanup Levels
Surface Water:	Not reported
Soil:	Confirmed Above Cleanup Levels
Sediment:	Not reported
Air:	Not reported
Bedrock:	Not reported
Responsible Unit:	Headquarters

ALLSITES:

Name:	AUTO HOBBY BUILDING J01120
Facility Id:	85365

Interaction:	129678
Interaction 1:	A
Interaction 2:	INDPNDNT
Ecology Program:	TOXICS
Program Data:	ISIS
Facility Alt.:	Auto Hobby Building J01120
Program ID:	Not reported
Date Interaction:	2019-01-25 00:00:00
Date Interaction 3:	Independent Cleanup
Latitude:	47.141674911000003
Longitude:	-122.493777507

---

85 **KAYO OIL 2705525** **CSCSL** **1000659085**
NE **10302 S TACOMA WAY** **ALLSITES** **WAD988487500**
1/2-1 **TACOMA, WA 98499** **RCRA NonGen / NLR**
0.870 mi. **MANIFEST**
4594 ft. **UIC**

Relative:
Higher

Actual:
312 ft.

CSCSL:

Name:	BP 11258
Address:	10302 S TACOMA WAY
City,State,Zip:	TACOMA, WA 98499
Facility ID:	63412867
Region:	Southwest
Lat/Long:	47.163864730434 / -122.4840466268
Clean Up Siteid:	9964
Site Status:	Cleanup Started
Contaminant Name:	Benzene
Alternate Site Names:	7-Eleven 35334H,7-ELEVEN 35356H,7-ELEVEN STORE #35356H,Circle K Store 5525 BP Oil,KAYO OIL 2705525,TOSCO FACILITY 05525
Site Rank:	Not reported
Has Institutional Control:	Not reported
Past VCP:	True

KAYO OIL 2705525 (Continued) **1000659085**

Current VCP: True
Ground Water: Confirmed Above Cleanup Levels
Surface Water: Not reported
Soil: Below Cleanup Levels
Sediment: Not reported
Air: Not reported
Bedrock: Not reported
Responsible Unit: Southwest

Name: BP 11258
Address: 10302 S TACOMA WAY
City,State,Zip: TACOMA, WA 98499
Facility ID: 63412867
Region: Southwest
Lat/Long: 47.163864730434 / -122.4840466268
Clean Up Siteid: 9964
Site Status: Cleanup Started
Contaminant Name: Petroleum-Diesel
Alternate Site Names: 7-Eleven 35334H,7-ELEVEN 35356H,7-ELEVEN STORE #35356H,Circle K Store 5525 BP Oil,KAYO OIL 2705525,TOSCO FACILITY 05525
Site Rank: Not reported
Has Institutional Control: Not reported
Past VCP: True
Current VCP: True
Ground Water: Confirmed Above Cleanup Levels
Surface Water: Not reported
Soil: Below Cleanup Levels
Sediment: Not reported
Air: Not reported
Bedrock: Not reported
Responsible Unit: Southwest

Name: BP 11258
Address: 10302 S TACOMA WAY
City,State,Zip: TACOMA, WA 98499
Facility ID: 63412867
Region: Southwest
Lat/Long: 47.163864730434 / -122.4840466268
Clean Up Siteid: 9964
Site Status: Cleanup Started
Contaminant Name: Petroleum-Gasoline
Alternate Site Names: 7-Eleven 35334H,7-ELEVEN 35356H,7-ELEVEN STORE #35356H,Circle K Store 5525 BP Oil,KAYO OIL 2705525,TOSCO FACILITY 05525
Site Rank: Not reported
Has Institutional Control: Not reported
Past VCP: True
Current VCP: True
Ground Water: Not reported
Surface Water: Not reported
Soil: Confirmed Above Cleanup Levels
Sediment: Not reported
Air: Not reported
Bedrock: Not reported
Responsible Unit: Southwest

Name: BP 11258
Address: 10302 S TACOMA WAY

KAYO OIL 2705525 (Continued) **1000659085**

City,State,Zip: TACOMA, WA 98499
Facility ID: 63412867
Region: Southwest
Lat/Long: 47.163864730434 / -122.4840466268
Clean Up Siteid: 9964
Site Status: Cleanup Started
Contaminant Name: Petroleum-Other
Alternate Site Names: 7-Eleven 35334H,7-ELEVEN 35356H,7-ELEVEN STORE #35356H,Circle K Store 5525 BP Oil,KAYO OIL 2705525,TOSCO FACILITY 05525
Site Rank: Not reported
Has Institutional Control: Not reported
Past VCP: True
Current VCP: True
Ground Water: Confirmed Above Cleanup Levels
Surface Water: Not reported
Soil: Below Cleanup Levels
Sediment: Not reported
Air: Not reported
Bedrock: Not reported
Responsible Unit: Southwest

ALLSITES:
Name: CIRCLE K STORE 5525 BP OIL
Facility Id: 63412867

Interaction: 55787
Interaction 1: A
Interaction 2: LUST
Ecology Program: TOXICS
Program Data: ISIS
Facility Alt.: Not reported
Program ID: 10186
Date Interaction: 1994-06-10 00:00:00
Date Interaction 3: LUST Facility
Latitude: 47.163860546999999
Longitude: -122.484023892

Interaction: 55785
Interaction 1: I
Interaction 2: TIER2
Ecology Program: HAZWASTE
Program Data: EPCRA
Facility Alt.: Not reported
Program ID: WAD988487500
Date Interaction: 1989-01-01 00:00:00
Date Interaction 3: Emergency/Haz Chem Rpt TI
Latitude: 47.163860546999999
Longitude: -122.484023892

Interaction: 55789
Interaction 1: I
Interaction 2: HWG
Ecology Program: HAZWASTE
Program Data: TURBOWASTE
Facility Alt.: Not reported

KAYO OIL 2705525 (Continued) **1000659085**

Program ID:	WAD988487500
Date Interaction:	2005-12-31 00:00:00
Date Interaction 3:	Hazardous Waste Generator
Latitude:	47.163860546999999
Longitude:	-122.484023892

Interaction:	55790
Interaction 1:	I
Interaction 2:	HWOTHER
Ecology Program:	HAZWASTE
Program Data:	TURBOWASTE
Facility Alt.:	Not reported
Program ID:	WAD988487500
Date Interaction:	2007-12-31 00:00:00
Date Interaction 3:	Haz Waste Management Acti
Latitude:	47.163860546999999
Longitude:	-122.484023892

Interaction:	99206
Interaction 1:	I
Interaction 2:	LSC
Ecology Program:	HAZWASTE
Program Data:	LSC
Facility Alt.:	Circle K 76 STATION 2705525
Program ID:	Not reported
Date Interaction:	2011-01-26 00:00:00
Date Interaction 3:	Local Source Cntrl 7/09-3
Latitude:	47.163860546999999
Longitude:	-122.484023892

Interaction:	122283
Interaction 1:	A
Interaction 2:	VOLCLNST
Ecology Program:	TOXICS
Program Data:	ISIS
Facility Alt.:	Circle K Store 5525 BP Oil
Program ID:	SW1589
Date Interaction:	2017-05-15 00:00:00
Date Interaction 3:	Voluntary Cleanup Sites
Latitude:	47.163860546999999
Longitude:	-122.484023892

Interaction:	55788
Interaction 1:	I
Interaction 2:	HWOTHER
Ecology Program:	HAZWASTE
Program Data:	TURBOWASTE
Facility Alt.:	Not reported
Program ID:	WAD988487500
Date Interaction:	2004-12-31 00:00:00
Date Interaction 3:	Haz Waste Management Acti
Latitude:	47.163860546999999
Longitude:	-122.484023892

KAYO OIL 2705525 (Continued) **1000659085**

Interaction:	55784
Interaction 1:	A
Interaction 2:	UST
Ecology Program:	TOXICS
Program Data:	UST
Facility Alt.:	7-ELEVEN STORE #35356H
Program ID:	10186
Date Interaction:	1985-01-01 00:00:00
Date Interaction 3:	Underground Storage Tank
Latitude:	47.163860546999999
Longitude:	-122.484023892

Interaction:	55786
Interaction 1:	I
Interaction 2:	HWG
Ecology Program:	HAZWASTE
Program Data:	TURBOWASTE
Facility Alt.:	Not reported
Program ID:	WAD988487500
Date Interaction:	1991-05-22 00:00:00
Date Interaction 3:	Hazardous Waste Generator
Latitude:	47.163860546999999
Longitude:	-122.484023892

RCRA NonGen / NLR:

Date Form Received by Agency:	20090214
Handler Name:	KAYO OIL 2705525
Handler Address:	10302 S TACOMA WAY
Handler City,State,Zip:	TACOMA, WA 98499
EPA ID:	WAD988487500
Contact Name:	THOMAS BORDER
Contact Address:	600 NORTH DAIRY ASHFORD,
Contact City,State,Zip:	HOUSTON, TX 77079
Contact Telephone:	281-293-4335
Contact Fax:	Not reported
Contact Email:	THOMAS.R.BORDER@CONOCOPHILLIPS.COM
Contact Title:	Not reported
EPA Region:	10
Land Type:	Private
Federal Waste Generator Description:	Not a generator, verified
Non-Notifier:	Not reported
Biennial Report Cycle:	Not reported
Accessibility:	Not reported
Active Site Indicator:	Not reported
State District Owner:	WA
State District:	SWRO
Mailing Address:	600 NORTH DAIRY ASHFORD
Mailing City,State,Zip:	HOUSTON, WA 77079
Owner Name:	CONOCOPHILLIPS COMPANY
Owner Type:	Private
Operator Name:	KAYO OIL
Operator Type:	Private
Short-Term Generator Activity:	No
Importer Activity:	No
Mixed Waste Generator:	No

KAYO OIL 2705525 (Continued) **1000659085**

Transporter Activity:	No
Transfer Facility Activity:	No
Recycler Activity with Storage:	No
Small Quantity On-Site Burner Exemption:	No
Smelting Melting and Refining Furnace Exemption:	No
Underground Injection Control:	No
Off-Site Waste Receipt:	No
Universal Waste Indicator:	No
Universal Waste Destination Facility:	No
Federal Universal Waste:	No
Active Site Fed-Reg Treatment Storage and Disposal Facility:	Not reported
Active Site Converter Treatment storage and Disposal Facility:	Not reported
Active Site State-Reg Treatment Storage and Disposal Facility:	Not reported
Active Site State-Reg Handler:	---
Federal Facility Indicator:	Not reported
Hazardous Secondary Material Indicator:	NN
Sub-Part K Indicator:	Not reported
Commercial TSD Indicator:	No
Treatment Storage and Disposal Type:	Not reported
2018 GPRA Permit Baseline:	Not on the Baseline
2018 GPRA Renewals Baseline:	Not on the Baseline
Permit Renewals Workload Universe:	Not reported
Permit Workload Universe:	Not reported
Permit Progress Universe:	Not reported
Post-Closure Workload Universe:	Not reported
Closure Workload Universe:	Not reported
202 GPRA Corrective Action Baseline:	No
Corrective Action Workload Universe:	No
Subject to Corrective Action Universe:	No
Non-TSDFs Where RCRA CA has Been Imposed Universe:	No
TSDFs Potentially Subject to CA Under 3004 (u)/(v) Universe:	No
TSDFs Only Subject to CA under Discretionary Auth Universe:	No
Corrective Action Priority Ranking:	No NCAPS ranking
Environmental Control Indicator:	No
Institutional Control Indicator:	No
Human Exposure Controls Indicator:	N/A
Groundwater Controls Indicator:	N/A
Operating TSDF Universe:	Not reported
Full Enforcement Universe:	Not reported
Significant Non-Complier Universe:	No
Unaddressed Significant Non-Complier Universe:	No
Addressed Significant Non-Complier Universe:	No
Significant Non-Complier With a Compliance Schedule Universe:	No
Financial Assurance Required:	Not reported
Handler Date of Last Change:	20180510
Recognized Trader-Importer:	No
Recognized Trader-Exporter:	No
Importer of Spent Lead Acid Batteries:	No
Exporter of Spent Lead Acid Batteries:	No
Recycler Activity Without Storage:	No
Manifest Broker:	No
Sub-Part P Indicator:	No

Biennial: List of Years
Year: 2007

KAYO OIL 2705525 (Continued) **1000659085**

Click Here for Biennial Reporting System Data:
Year: 2005

Click Here for Biennial Reporting System Data:
Year: 2003

Click Here for Biennial Reporting System Data:

Handler - Owner Operator:

Owner/Operator Indicator:	Owner
Owner/Operator Name:	CIRCLE K STORE 5525 BP OIL
Legal Status:	Private
Date Became Current:	Not reported
Date Ended Current:	Not reported
Owner/Operator Address:	10302 S TACOMA WAY
Owner/Operator City,State,Zip:	TACOMA, WA 98499
Owner/Operator Telephone:	000-000-0000
Owner/Operator Telephone Ext:	Not reported
Owner/Operator Fax:	Not reported
Owner/Operator Email:	Not reported

Owner/Operator Indicator:	Owner
Owner/Operator Name:	CIRCLE K STORE 5525 BP OIL
Legal Status:	Private
Date Became Current:	Not reported
Date Ended Current:	Not reported
Owner/Operator Address:	10302 S TACOMA WAY
Owner/Operator City,State,Zip:	TACOMA, WA 98499
Owner/Operator Telephone:	000-000-0000
Owner/Operator Telephone Ext:	Not reported
Owner/Operator Fax:	Not reported
Owner/Operator Email:	Not reported

Owner/Operator Indicator:	Operator
Owner/Operator Name:	CIRCLE K STORE 5525 BP OIL
Legal Status:	Private
Date Became Current:	Not reported
Date Ended Current:	Not reported
Owner/Operator Address:	10302 S TACOMA WAY
Owner/Operator City,State,Zip:	TACOMA, WA 98499
Owner/Operator Telephone:	000-000-0000
Owner/Operator Telephone Ext:	Not reported
Owner/Operator Fax:	Not reported
Owner/Operator Email:	Not reported

Owner/Operator Indicator:	Operator
Owner/Operator Name:	STANDARD, GUY
Legal Status:	Private
Date Became Current:	Not reported
Date Ended Current:	Not reported
Owner/Operator Address:	PO BOX 52085
Owner/Operator City,State,Zip:	PHOENIX, AZ 85072
Owner/Operator Telephone:	206-442-7378
Owner/Operator Telephone Ext:	Not reported
Owner/Operator Fax:	Not reported
Owner/Operator Email:	Not reported

KAYO OIL 2705525 (Continued) **1000659085**

Owner/Operator Indicator:	Operator
Owner/Operator Name:	KAYO OIL
Legal Status:	Private
Date Became Current:	Not reported
Date Ended Current:	Not reported
Owner/Operator Address:	1380 SAN PABLO AVE
Owner/Operator City,State,Zip:	RODEO, CA 94572
Owner/Operator Telephone:	510-245-5176
Owner/Operator Telephone Ext:	Not reported
Owner/Operator Fax:	Not reported
Owner/Operator Email:	Not reported

Owner/Operator Indicator:	Owner
Owner/Operator Name:	CONOCOPHILLIPS COMPANY
Legal Status:	Private
Date Became Current:	Not reported
Date Ended Current:	Not reported
Owner/Operator Address:	600 NORTH DAIRY ASHFORD
Owner/Operator City,State,Zip:	HOUSTON, TX 77079
Owner/Operator Telephone:	281-293-1000
Owner/Operator Telephone Ext:	Not reported
Owner/Operator Fax:	Not reported
Owner/Operator Email:	Not reported

Owner/Operator Indicator:	Operator
Owner/Operator Name:	KAYO OIL
Legal Status:	Private
Date Became Current:	Not reported
Date Ended Current:	Not reported
Owner/Operator Address:	1380 SAN PABLO AVE
Owner/Operator City,State,Zip:	RODEO, CA 94572
Owner/Operator Telephone:	510-245-5176
Owner/Operator Telephone Ext:	Not reported
Owner/Operator Fax:	Not reported
Owner/Operator Email:	Not reported

Owner/Operator Indicator:	Operator
Owner/Operator Name:	KAYO OIL
Legal Status:	Private
Date Became Current:	Not reported
Date Ended Current:	Not reported
Owner/Operator Address:	1380 SAN PABLO AVE
Owner/Operator City,State,Zip:	RODEO, CA 94572
Owner/Operator Telephone:	510-245-5176
Owner/Operator Telephone Ext:	Not reported
Owner/Operator Fax:	Not reported
Owner/Operator Email:	Not reported

Owner/Operator Indicator:	Owner
Owner/Operator Name:	CONOCOPHILLIPS COMPANY
Legal Status:	Private
Date Became Current:	20041231
Date Ended Current:	Not reported
Owner/Operator Address:	600 NORTH DAIRY ASHFORD
Owner/Operator City,State,Zip:	HOUSTON, TX 77079
Owner/Operator Telephone:	281-293-1000
Owner/Operator Telephone Ext:	Not reported

KAYO OIL 2705525 (Continued) **1000659085**

Owner/Operator Fax:	Not reported
Owner/Operator Email:	Not reported
Owner/Operator Indicator:	Owner
Owner/Operator Name:	CONOCOPHILLIPS COMPANY
Legal Status:	Private
Date Became Current:	20041231
Date Ended Current:	Not reported
Owner/Operator Address:	600 NORTH DAIRY ASHFORD
Owner/Operator City,State,Zip:	HOUSTON, TX 77079
Owner/Operator Telephone:	Not reported
Owner/Operator Telephone Ext:	Not reported
Owner/Operator Fax:	Not reported
Owner/Operator Email:	Not reported
Owner/Operator Indicator:	Operator
Owner/Operator Name:	KAYO OIL
Legal Status:	Private
Date Became Current:	Not reported
Date Ended Current:	Not reported
Owner/Operator Address:	1380 SAN PABLO AVE
Owner/Operator City,State,Zip:	RODEO, CA 94572
Owner/Operator Telephone:	510-245-5176
Owner/Operator Telephone Ext:	Not reported
Owner/Operator Fax:	Not reported
Owner/Operator Email:	Not reported
Owner/Operator Indicator:	Owner
Owner/Operator Name:	CONOCOPHILLIPS
Legal Status:	Private
Date Became Current:	Not reported
Date Ended Current:	Not reported
Owner/Operator Address:	PO BOX 52085
Owner/Operator City,State,Zip:	PHOENIX, AZ 85072
Owner/Operator Telephone:	602-728-5000
Owner/Operator Telephone Ext:	Not reported
Owner/Operator Fax:	Not reported
Owner/Operator Email:	Not reported
Owner/Operator Indicator:	Owner
Owner/Operator Name:	CONOCOPHILLIPS COMPANY
Legal Status:	Private
Date Became Current:	20041231
Date Ended Current:	Not reported
Owner/Operator Address:	600 NORTH DAIRY ASHFORD
Owner/Operator City,State,Zip:	HOUSTON, TX 77079
Owner/Operator Telephone:	281-293-1000
Owner/Operator Telephone Ext:	Not reported
Owner/Operator Fax:	Not reported
Owner/Operator Email:	Not reported
Owner/Operator Indicator:	Operator
Owner/Operator Name:	KAYO OIL
Legal Status:	Private
Date Became Current:	Not reported
Date Ended Current:	Not reported
Owner/Operator Address:	1380 SAN PABLO AVE

KAYO OIL 2705525 (Continued) **1000659085**

Owner/Operator City,State,Zip:	RODEO, CA 94572
Owner/Operator Telephone:	510-245-5176
Owner/Operator Telephone Ext:	Not reported
Owner/Operator Fax:	Not reported
Owner/Operator Email:	Not reported
Owner/Operator Indicator:	Operator
Owner/Operator Name:	KAYO OIL
Legal Status:	Private
Date Became Current:	20041231
Date Ended Current:	Not reported
Owner/Operator Address:	1380 SAN PABLO AVE
Owner/Operator City,State,Zip:	RODEO, CA 94572
Owner/Operator Telephone:	Not reported
Owner/Operator Telephone Ext:	Not reported
Owner/Operator Fax:	Not reported
Owner/Operator Email:	Not reported
Owner/Operator Indicator:	Owner
Owner/Operator Name:	CONOCOPHILLIPS C
Legal Status:	Private
Date Became Current:	20041231
Date Ended Current:	Not reported
Owner/Operator Address:	600 NORTH DAIRY ASHFORD
Owner/Operator City,State,Zip:	HOUSTON, TX 77079
Owner/Operator Telephone:	281-293-1000
Owner/Operator Telephone Ext:	Not reported
Owner/Operator Fax:	Not reported
Owner/Operator Email:	Not reported
Owner/Operator Indicator:	Operator
Owner/Operator Name:	CIRCLE K STORE 5525 BP OIL
Legal Status:	Private
Date Became Current:	Not reported
Date Ended Current:	Not reported
Owner/Operator Address:	10302 S TACOMA WAY
Owner/Operator City,State,Zip:	TACOMA, WA 98499
Owner/Operator Telephone:	000-000-0000
Owner/Operator Telephone Ext:	Not reported
Owner/Operator Fax:	Not reported
Owner/Operator Email:	Not reported
Owner/Operator Indicator:	Owner
Owner/Operator Name:	CIRCLE K STORE 5525 BP OIL
Legal Status:	Private
Date Became Current:	Not reported
Date Ended Current:	Not reported
Owner/Operator Address:	10302 S TACOMA WAY
Owner/Operator City,State,Zip:	TACOMA, WA 98499
Owner/Operator Telephone:	000-000-0000
Owner/Operator Telephone Ext:	Not reported
Owner/Operator Fax:	Not reported
Owner/Operator Email:	Not reported
Owner/Operator Indicator:	Owner
Owner/Operator Name:	CIRCLE K STORE 5525 BP OIL
Legal Status:	Private

KAYO OIL 2705525 (Continued) **1000659085**

Date Became Current:	Not reported
Date Ended Current:	Not reported
Owner/Operator Address:	10302 S TACOMA WAY
Owner/Operator City,State,Zip:	TACOMA, WA 98499
Owner/Operator Telephone:	000-000-0000
Owner/Operator Telephone Ext:	Not reported
Owner/Operator Fax:	Not reported
Owner/Operator Email:	Not reported

Owner/Operator Indicator:	Owner
Owner/Operator Name:	CONOCOPHILLIPS
Legal Status:	Private
Date Became Current:	Not reported
Date Ended Current:	Not reported
Owner/Operator Address:	PO BOX 52085
Owner/Operator City,State,Zip:	PHOENIX, AZ 85072
Owner/Operator Telephone:	602-728-5000
Owner/Operator Telephone Ext:	Not reported
Owner/Operator Fax:	Not reported
Owner/Operator Email:	Not reported

Owner/Operator Indicator:	Owner
Owner/Operator Name:	CONOCOPHILLIPS
Legal Status:	Private
Date Became Current:	19980302
Date Ended Current:	Not reported
Owner/Operator Address:	PO BOX 52085
Owner/Operator City,State,Zip:	PHOENIX, AZ 85072
Owner/Operator Telephone:	602-728-5000
Owner/Operator Telephone Ext:	Not reported
Owner/Operator Fax:	Not reported
Owner/Operator Email:	Not reported

Owner/Operator Indicator:	Owner
Owner/Operator Name:	CONOCOPHILLIPS
Legal Status:	Private
Date Became Current:	Not reported
Date Ended Current:	Not reported
Owner/Operator Address:	PO BOX 52085
Owner/Operator City,State,Zip:	PHOENIX, AZ 85072
Owner/Operator Telephone:	602-728-5000
Owner/Operator Telephone Ext:	Not reported
Owner/Operator Fax:	Not reported
Owner/Operator Email:	Not reported

Owner/Operator Indicator:	Owner
Owner/Operator Name:	CONOCOPHILLIPS COMPANY
Legal Status:	Private
Date Became Current:	Not reported
Date Ended Current:	Not reported
Owner/Operator Address:	600 NORTH DAIRY ASHFORD
Owner/Operator City,State,Zip:	HOUSTON, TX 77079
Owner/Operator Telephone:	281-293-1000
Owner/Operator Telephone Ext:	Not reported
Owner/Operator Fax:	Not reported
Owner/Operator Email:	Not reported

KAYO OIL 2705525 (Continued) **1000659085**

Owner/Operator Indicator:	Operator
Owner/Operator Name:	TOSCO CORP SPOKANE TERMINAL
Legal Status:	Private
Date Became Current:	Not reported
Date Ended Current:	Not reported
Owner/Operator Address:	PO BOX 52085
Owner/Operator City,State,Zip:	PHOENIX, AZ 85072
Owner/Operator Telephone:	206-442-7000
Owner/Operator Telephone Ext:	Not reported
Owner/Operator Fax:	Not reported
Owner/Operator Email:	Not reported

Owner/Operator Indicator:	Owner
Owner/Operator Name:	CONOCOPHILLIPS
Legal Status:	Private
Date Became Current:	19980302
Date Ended Current:	Not reported
Owner/Operator Address:	PO BOX 52085
Owner/Operator City,State,Zip:	PHOENIX, AZ 85072
Owner/Operator Telephone:	602-728-5000
Owner/Operator Telephone Ext:	Not reported
Owner/Operator Fax:	Not reported
Owner/Operator Email:	Not reported

Owner/Operator Indicator:	Owner
Owner/Operator Name:	CONOCOPHILLIPS
Legal Status:	Private
Date Became Current:	Not reported
Date Ended Current:	Not reported
Owner/Operator Address:	PO BOX 52085
Owner/Operator City,State,Zip:	PHOENIX, AZ 85072
Owner/Operator Telephone:	602-728-5000
Owner/Operator Telephone Ext:	Not reported
Owner/Operator Fax:	Not reported
Owner/Operator Email:	Not reported

Owner/Operator Indicator:	Owner
Owner/Operator Name:	CONOCOPHILLIPS
Legal Status:	Private
Date Became Current:	Not reported
Date Ended Current:	Not reported
Owner/Operator Address:	PO BOX 52085
Owner/Operator City,State,Zip:	PHOENIX, AZ 85072
Owner/Operator Telephone:	602-728-5000
Owner/Operator Telephone Ext:	Not reported
Owner/Operator Fax:	Not reported
Owner/Operator Email:	Not reported

Owner/Operator Indicator:	Operator
Owner/Operator Name:	STANDARD, GUY
Legal Status:	Private
Date Became Current:	Not reported
Date Ended Current:	Not reported
Owner/Operator Address:	PO BOX 52085
Owner/Operator City,State,Zip:	PHOENIX, AZ 85072
Owner/Operator Telephone:	206-442-7378
Owner/Operator Telephone Ext:	Not reported

KAYO OIL 2705525 (Continued) **1000659085**

Owner/Operator Fax:	Not reported
Owner/Operator Email:	Not reported
Owner/Operator Indicator:	Owner
Owner/Operator Name:	CONOCOPHILLIPS COMPANY
Legal Status:	Private
Date Became Current:	20041231
Date Ended Current:	Not reported
Owner/Operator Address:	600 NORTH DAIRY ASHFORD
Owner/Operator City,State,Zip:	HOUSTON, TX 77079
Owner/Operator Telephone:	281-293-1000
Owner/Operator Telephone Ext:	Not reported
Owner/Operator Fax:	Not reported
Owner/Operator Email:	Not reported
Owner/Operator Indicator:	Owner
Owner/Operator Name:	CONOCOPHILLIPS COMPANY
Legal Status:	Private
Date Became Current:	Not reported
Date Ended Current:	Not reported
Owner/Operator Address:	600 NORTH DAIRY ASHFORD
Owner/Operator City,State,Zip:	HOUSTON, TX 77079
Owner/Operator Telephone:	281-293-1000
Owner/Operator Telephone Ext:	Not reported
Owner/Operator Fax:	Not reported
Owner/Operator Email:	Not reported
Owner/Operator Indicator:	Owner
Owner/Operator Name:	CONOCOPHILLIPS COMPANY
Legal Status:	Private
Date Became Current:	20041231
Date Ended Current:	Not reported
Owner/Operator Address:	600 NORTH DAIRY ASHFORD
Owner/Operator City,State,Zip:	HOUSTON, TX 77079
Owner/Operator Telephone:	Not reported
Owner/Operator Telephone Ext:	Not reported
Owner/Operator Fax:	Not reported
Owner/Operator Email:	Not reported
Owner/Operator Indicator:	Owner
Owner/Operator Name:	CONOCOPHILLIPS COMPANY
Legal Status:	Private
Date Became Current:	20041231
Date Ended Current:	Not reported
Owner/Operator Address:	600 NORTH DAIRY ASHFORD
Owner/Operator City,State,Zip:	HOUSTON, TX 77079
Owner/Operator Telephone:	Not reported
Owner/Operator Telephone Ext:	Not reported
Owner/Operator Fax:	Not reported
Owner/Operator Email:	Not reported
Owner/Operator Indicator:	Owner
Owner/Operator Name:	CONOCOPHILLIPS COMPANY
Legal Status:	Private
Date Became Current:	Not reported
Date Ended Current:	Not reported
Owner/Operator Address:	600 NORTH DAIRY ASHFORD

KAYO OIL 2705525 (Continued) **1000659085**

Owner/Operator City,State,Zip:	HOUSTON, TX 77079
Owner/Operator Telephone:	281-293-1000
Owner/Operator Telephone Ext:	Not reported
Owner/Operator Fax:	Not reported
Owner/Operator Email:	Not reported
Owner/Operator Indicator:	Owner
Owner/Operator Name:	CONOCOPHILLIPS
Legal Status:	Private
Date Became Current:	19980302
Date Ended Current:	Not reported
Owner/Operator Address:	PO BOX 52085
Owner/Operator City,State,Zip:	PHOENIX, AZ 85072
Owner/Operator Telephone:	602-728-5000
Owner/Operator Telephone Ext:	Not reported
Owner/Operator Fax:	Not reported
Owner/Operator Email:	Not reported
Owner/Operator Indicator:	Owner
Owner/Operator Name:	CONOCOPHILLIPS
Legal Status:	Private
Date Became Current:	Not reported
Date Ended Current:	Not reported
Owner/Operator Address:	PO BOX 52085
Owner/Operator City,State,Zip:	PHOENIX, AZ 85072
Owner/Operator Telephone:	602-728-5000
Owner/Operator Telephone Ext:	Not reported
Owner/Operator Fax:	Not reported
Owner/Operator Email:	Not reported
Owner/Operator Indicator:	Owner
Owner/Operator Name:	CONOCOPHILLIPS
Legal Status:	Private
Date Became Current:	19980302
Date Ended Current:	Not reported
Owner/Operator Address:	PO BOX 52085
Owner/Operator City,State,Zip:	PHOENIX, AZ 85072
Owner/Operator Telephone:	602-728-5000
Owner/Operator Telephone Ext:	Not reported
Owner/Operator Fax:	Not reported
Owner/Operator Email:	Not reported
Owner/Operator Indicator:	Owner
Owner/Operator Name:	CONOCOPHILLIPS
Legal Status:	Private
Date Became Current:	19980302
Date Ended Current:	Not reported
Owner/Operator Address:	PO BOX 52085
Owner/Operator City,State,Zip:	PHOENIX, AZ 85072
Owner/Operator Telephone:	602-728-5000
Owner/Operator Telephone Ext:	Not reported
Owner/Operator Fax:	Not reported
Owner/Operator Email:	Not reported
Owner/Operator Indicator:	Operator
Owner/Operator Name:	STANDARD, GUY
Legal Status:	Private

KAYO OIL 2705525 (Continued) **1000659085**

Date Became Current:	Not reported
Date Ended Current:	Not reported
Owner/Operator Address:	PO BOX 52085
Owner/Operator City,State,Zip:	PHOENIX, AZ 85072
Owner/Operator Telephone:	206-442-7378
Owner/Operator Telephone Ext:	Not reported
Owner/Operator Fax:	Not reported
Owner/Operator Email:	Not reported

Owner/Operator Indicator:	Operator
Owner/Operator Name:	STANDARD, GUY
Legal Status:	Private
Date Became Current:	Not reported
Date Ended Current:	Not reported
Owner/Operator Address:	PO BOX 52085
Owner/Operator City,State,Zip:	PHOENIX, AZ 85072
Owner/Operator Telephone:	206-442-7378
Owner/Operator Telephone Ext:	Not reported
Owner/Operator Fax:	Not reported
Owner/Operator Email:	Not reported

Owner/Operator Indicator:	Operator
Owner/Operator Name:	KAYO OIL
Legal Status:	Private
Date Became Current:	Not reported
Date Ended Current:	Not reported
Owner/Operator Address:	1380 SAN PABLO AVE
Owner/Operator City,State,Zip:	RODEO, CA 94572
Owner/Operator Telephone:	510-245-5176
Owner/Operator Telephone Ext:	Not reported
Owner/Operator Fax:	Not reported
Owner/Operator Email:	Not reported

Owner/Operator Indicator:	Owner
Owner/Operator Name:	CONOCOPHILLIPS COMPANY
Legal Status:	Private
Date Became Current:	20041231
Date Ended Current:	Not reported
Owner/Operator Address:	600 NORTH DAIRY ASHFORD
Owner/Operator City,State,Zip:	HOUSTON, TX 77079
Owner/Operator Telephone:	281-293-1000
Owner/Operator Telephone Ext:	Not reported
Owner/Operator Fax:	Not reported
Owner/Operator Email:	Not reported

Owner/Operator Indicator:	Owner
Owner/Operator Name:	CONOCOPHILLIPS COMPANY
Legal Status:	Private
Date Became Current:	Not reported
Date Ended Current:	Not reported
Owner/Operator Address:	600 NORTH DAIRY ASHFORD
Owner/Operator City,State,Zip:	HOUSTON, TX 77079
Owner/Operator Telephone:	281-293-1000
Owner/Operator Telephone Ext:	Not reported
Owner/Operator Fax:	Not reported
Owner/Operator Email:	Not reported

KAYO OIL 2705525 (Continued) **1000659085**

Owner/Operator Indicator:	Operator
Owner/Operator Name:	KAYO OIL
Legal Status:	Private
Date Became Current:	20041231
Date Ended Current:	Not reported
Owner/Operator Address:	1380 SAN PABLO AVE
Owner/Operator City,State,Zip:	RODEO, CA 94572
Owner/Operator Telephone:	Not reported
Owner/Operator Telephone Ext:	Not reported
Owner/Operator Fax:	Not reported
Owner/Operator Email:	Not reported

Owner/Operator Indicator:	Operator
Owner/Operator Name:	CONOCOPHILLIPS
Legal Status:	Private
Date Became Current:	Not reported
Date Ended Current:	Not reported
Owner/Operator Address:	PO BOX 52085
Owner/Operator City,State,Zip:	PHOENIX, AZ 85072-2085
Owner/Operator Telephone:	602-728-5000
Owner/Operator Telephone Ext:	Not reported
Owner/Operator Fax:	Not reported
Owner/Operator Email:	Not reported

Owner/Operator Indicator:	Owner
Owner/Operator Name:	CIRCLE K STORE 5525 BP OIL
Legal Status:	Private
Date Became Current:	Not reported
Date Ended Current:	Not reported
Owner/Operator Address:	10302 S TACOMA WAY
Owner/Operator City,State,Zip:	TACOMA, WA 98499
Owner/Operator Telephone:	000-000-0000
Owner/Operator Telephone Ext:	Not reported
Owner/Operator Fax:	Not reported
Owner/Operator Email:	Not reported

Owner/Operator Indicator:	Owner
Owner/Operator Name:	CONOCOPHILLIPS
Legal Status:	Private
Date Became Current:	19980302
Date Ended Current:	Not reported
Owner/Operator Address:	PO BOX 52085
Owner/Operator City,State,Zip:	PHOENIX, AZ 85072
Owner/Operator Telephone:	602-728-5000
Owner/Operator Telephone Ext:	Not reported
Owner/Operator Fax:	Not reported
Owner/Operator Email:	Not reported

Owner/Operator Indicator:	Owner
Owner/Operator Name:	CONOCOPHILLIPS COMPANY
Legal Status:	Private
Date Became Current:	Not reported
Date Ended Current:	Not reported
Owner/Operator Address:	600 NORTH DAIRY ASHFORD
Owner/Operator City,State,Zip:	HOUSTON, TX 77079
Owner/Operator Telephone:	281-293-1000
Owner/Operator Telephone Ext:	Not reported

KAYO OIL 2705525 (Continued) **1000659085**

Owner/Operator Fax:	Not reported
Owner/Operator Email:	Not reported
Owner/Operator Indicator:	Operator
Owner/Operator Name:	KAYO OIL
Legal Status:	Private
Date Became Current:	Not reported
Date Ended Current:	Not reported
Owner/Operator Address:	1380 SAN PABLO AVE
Owner/Operator City,State,Zip:	RODEO, CA 94572
Owner/Operator Telephone:	510-245-5176
Owner/Operator Telephone Ext:	Not reported
Owner/Operator Fax:	Not reported
Owner/Operator Email:	Not reported
Owner/Operator Indicator:	Owner
Owner/Operator Name:	CONOCOPHILLIPS COMPANY
Legal Status:	Private
Date Became Current:	20041231
Date Ended Current:	Not reported
Owner/Operator Address:	600 NORTH DAIRY ASHFORD
Owner/Operator City,State,Zip:	HOUSTON, TX 77079
Owner/Operator Telephone:	281-293-1000
Owner/Operator Telephone Ext:	Not reported
Owner/Operator Fax:	Not reported
Owner/Operator Email:	Not reported
Owner/Operator Indicator:	Operator
Owner/Operator Name:	KAYO OIL
Legal Status:	Private
Date Became Current:	20041231
Date Ended Current:	Not reported
Owner/Operator Address:	1380 SAN PABLO AVE
Owner/Operator City,State,Zip:	RODEO, CA 94572
Owner/Operator Telephone:	Not reported
Owner/Operator Telephone Ext:	Not reported
Owner/Operator Fax:	Not reported
Owner/Operator Email:	Not reported
Owner/Operator Indicator:	Owner
Owner/Operator Name:	CONOCOPHILLIPS
Legal Status:	Private
Date Became Current:	Not reported
Date Ended Current:	Not reported
Owner/Operator Address:	PO BOX 52085
Owner/Operator City,State,Zip:	PHOENIX, AZ 85072-2085
Owner/Operator Telephone:	602-728-5000
Owner/Operator Telephone Ext:	Not reported
Owner/Operator Fax:	Not reported
Owner/Operator Email:	Not reported
Owner/Operator Indicator:	Operator
Owner/Operator Name:	KAYO OIL K
Legal Status:	Private
Date Became Current:	20041231
Date Ended Current:	Not reported
Owner/Operator Address:	1380 SAN PABLO AVE

KAYO OIL 2705525 (Continued) **1000659085**

Owner/Operator City,State,Zip:	RODEO, CA 94572
Owner/Operator Telephone:	510-245-5176
Owner/Operator Telephone Ext:	Not reported
Owner/Operator Fax:	Not reported
Owner/Operator Email:	Not reported
Owner/Operator Indicator:	Operator
Owner/Operator Name:	STANDARD, GUY
Legal Status:	Private
Date Became Current:	Not reported
Date Ended Current:	Not reported
Owner/Operator Address:	PO BOX 52085
Owner/Operator City,State,Zip:	PHOENIX, AZ 85072
Owner/Operator Telephone:	206-442-7378
Owner/Operator Telephone Ext:	Not reported
Owner/Operator Fax:	Not reported
Owner/Operator Email:	Not reported
Owner/Operator Indicator:	Owner
Owner/Operator Name:	CONOCOPHILLIPS COMPANY
Legal Status:	Private
Date Became Current:	20041231
Date Ended Current:	Not reported
Owner/Operator Address:	600 NORTH DAIRY ASHFORD
Owner/Operator City,State,Zip:	HOUSTON, TX 77079
Owner/Operator Telephone:	281-293-1000
Owner/Operator Telephone Ext:	Not reported
Owner/Operator Fax:	Not reported
Owner/Operator Email:	Not reported
Owner/Operator Indicator:	Owner
Owner/Operator Name:	CONOCOPHILLIPS
Legal Status:	Private
Date Became Current:	Not reported
Date Ended Current:	Not reported
Owner/Operator Address:	PO BOX 52085
Owner/Operator City,State,Zip:	PHOENIX, AZ 85072
Owner/Operator Telephone:	602-728-5000
Owner/Operator Telephone Ext:	Not reported
Owner/Operator Fax:	Not reported
Owner/Operator Email:	Not reported
Owner/Operator Indicator:	Operator
Owner/Operator Name:	STANDARD, GUY
Legal Status:	Private
Date Became Current:	Not reported
Date Ended Current:	Not reported
Owner/Operator Address:	PO BOX 52085
Owner/Operator City,State,Zip:	PHOENIX, AZ 85072
Owner/Operator Telephone:	206-442-7378
Owner/Operator Telephone Ext:	Not reported
Owner/Operator Fax:	Not reported
Owner/Operator Email:	Not reported
Owner/Operator Indicator:	Owner
Owner/Operator Name:	CONOCOPHILLIPS COMPANY
Legal Status:	Private

KAYO OIL 2705525 (Continued) **1000659085**

Date Became Current:	20041231
Date Ended Current:	Not reported
Owner/Operator Address:	600 NORTH DAIRY ASHFORD
Owner/Operator City,State,Zip:	HOUSTON, TX 77079
Owner/Operator Telephone:	281-293-1000
Owner/Operator Telephone Ext:	Not reported
Owner/Operator Fax:	Not reported
Owner/Operator Email:	Not reported

Owner/Operator Indicator:	Owner
Owner/Operator Name:	CONOCOPHILLIPS COMPANY
Legal Status:	Private
Date Became Current:	Not reported
Date Ended Current:	Not reported
Owner/Operator Address:	600 NORTH DAIRY ASHFORD
Owner/Operator City,State,Zip:	HOUSTON, TX 77079
Owner/Operator Telephone:	281-293-1000
Owner/Operator Telephone Ext:	Not reported
Owner/Operator Fax:	Not reported
Owner/Operator Email:	Not reported

Historic Generators:

Receive Date:	20030226
Handler Name: CIRCLE K STORE 5525 BP OIL	
Federal Waste Generator Description:	Not a generator, verified
State District Owner:	WA
Large Quantity Handler of Universal Waste:	No
Recognized Trader Importer:	No
Recognized Trader Exporter:	No
Spent Lead Acid Battery Importer:	No
Spent Lead Acid Battery Exporter:	No
Current Record:	No
Non Storage Recycler Activity:	Not reported
Electronic Manifest Broker:	Not reported

Receive Date:	20090213
Handler Name: KAYO OIL 2705525	
Federal Waste Generator Description:	Not a generator, verified
State District Owner:	WA
Large Quantity Handler of Universal Waste:	No
Recognized Trader Importer:	No
Recognized Trader Exporter:	No
Spent Lead Acid Battery Importer:	No
Spent Lead Acid Battery Exporter:	No
Current Record:	No
Non Storage Recycler Activity:	Not reported
Electronic Manifest Broker:	Not reported

Receive Date:	20090214
Handler Name: KAYO OIL 2705525	
Federal Waste Generator Description:	Not a generator, verified
State District Owner:	WA
Large Quantity Handler of Universal Waste:	No
Recognized Trader Importer:	No
Recognized Trader Exporter:	No
Spent Lead Acid Battery Importer:	No
Spent Lead Acid Battery Exporter:	No

KAYO OIL 2705525 (Continued) **1000659085**

Current Record:	Yes
Non Storage Recycler Activity:	Not reported
Electronic Manifest Broker:	Not reported

Receive Date:	19941231
Handler Name:	CIRCLE K STORE 5525 BP OIL
Federal Waste Generator Description:	Conditionally Exempt Small Quantity Generator
State District Owner:	WA
Large Quantity Handler of Universal Waste:	No
Recognized Trader Importer:	No
Recognized Trader Exporter:	No
Spent Lead Acid Battery Importer:	No
Spent Lead Acid Battery Exporter:	No
Current Record:	No
Non Storage Recycler Activity:	Not reported
Electronic Manifest Broker:	Not reported

Receive Date:	19960301
Handler Name:	CIRCLE K STORE 5525 BP OIL
Federal Waste Generator Description:	Conditionally Exempt Small Quantity Generator
State District Owner:	WA
Large Quantity Handler of Universal Waste:	No
Recognized Trader Importer:	No
Recognized Trader Exporter:	No
Spent Lead Acid Battery Importer:	No
Spent Lead Acid Battery Exporter:	No
Current Record:	No
Non Storage Recycler Activity:	Not reported
Electronic Manifest Broker:	Not reported

Receive Date:	19970224
Handler Name:	CIRCLE K STORE 5525 BP OIL
Federal Waste Generator Description:	Conditionally Exempt Small Quantity Generator
State District Owner:	WA
Large Quantity Handler of Universal Waste:	No
Recognized Trader Importer:	No
Recognized Trader Exporter:	No
Spent Lead Acid Battery Importer:	No
Spent Lead Acid Battery Exporter:	No
Current Record:	No
Non Storage Recycler Activity:	Not reported
Electronic Manifest Broker:	Not reported

Receive Date:	19980302
Handler Name:	CIRCLE K STORE 5525 BP OIL
Federal Waste Generator Description:	Not a generator, verified
State District Owner:	WA
Large Quantity Handler of Universal Waste:	No
Recognized Trader Importer:	No
Recognized Trader Exporter:	No
Spent Lead Acid Battery Importer:	No
Spent Lead Acid Battery Exporter:	No
Current Record:	No
Non Storage Recycler Activity:	Not reported
Electronic Manifest Broker:	Not reported

Receive Date:	19990301

KAYO OIL 2705525 (Continued) **1000659085**

Handler Name: CIRCLE K STORE 5525 BP OIL
Federal Waste Generator Description: Not a generator, verified
State District Owner: WA
Large Quantity Handler of Universal Waste: No
Recognized Trader Importer: No
Recognized Trader Exporter: No
Spent Lead Acid Battery Importer: No
Spent Lead Acid Battery Exporter: No
Current Record: No
Non Storage Recycler Activity: Not reported
Electronic Manifest Broker: Not reported

Receive Date: 20000228
Handler Name: CIRCLE K STORE 5525 BP OIL
Federal Waste Generator Description: Not a generator, verified
State District Owner: WA
Large Quantity Handler of Universal Waste: No
Recognized Trader Importer: No
Recognized Trader Exporter: No
Spent Lead Acid Battery Importer: No
Spent Lead Acid Battery Exporter: No
Current Record: No
Non Storage Recycler Activity: Not reported
Electronic Manifest Broker: Not reported

Receive Date: 20010404
Handler Name: CIRCLE K STORE 5525 BP OIL
Federal Waste Generator Description: Not a generator, verified
State District Owner: WA
Large Quantity Handler of Universal Waste: No
Recognized Trader Importer: No
Recognized Trader Exporter: No
Spent Lead Acid Battery Importer: No
Spent Lead Acid Battery Exporter: No
Current Record: No
Non Storage Recycler Activity: Not reported
Electronic Manifest Broker: Not reported

Receive Date: 20020307
Handler Name: CIRCLE K STORE 5525 BP OIL
Federal Waste Generator Description: Not a generator, verified
State District Owner: WA
Large Quantity Handler of Universal Waste: No
Recognized Trader Importer: No
Recognized Trader Exporter: No
Spent Lead Acid Battery Importer: No
Spent Lead Acid Battery Exporter: No
Current Record: No
Non Storage Recycler Activity: Not reported
Electronic Manifest Broker: Not reported

Receive Date: 20030226
Handler Name: CIRCLE K STORE 5525 BP OIL
Federal Waste Generator Description: Not a generator, verified
State District Owner: WA
Large Quantity Handler of Universal Waste: No
Recognized Trader Importer: No

KAYO OIL 2705525 (Continued) **1000659085**

Recognized Trader Exporter:	No
Spent Lead Acid Battery Importer:	No
Spent Lead Acid Battery Exporter:	No
Current Record:	No
Non Storage Recycler Activity:	Not reported
Electronic Manifest Broker:	Not reported

Receive Date:	20040301
Handler Name: KAYO OIL 2705525	
Federal Waste Generator Description:	Conditionally Exempt Small Quantity Generator
State District Owner:	WA
Large Quantity Handler of Universal Waste:	No
Recognized Trader Importer:	No
Recognized Trader Exporter:	No
Spent Lead Acid Battery Importer:	No
Spent Lead Acid Battery Exporter:	No
Current Record:	No
Non Storage Recycler Activity:	Not reported
Electronic Manifest Broker:	Not reported

Receive Date:	20050225
Handler Name: KAYO OIL 2705525	
Federal Waste Generator Description:	Not a generator, verified
State District Owner:	WA
Large Quantity Handler of Universal Waste:	No
Recognized Trader Importer:	No
Recognized Trader Exporter:	No
Spent Lead Acid Battery Importer:	No
Spent Lead Acid Battery Exporter:	No
Current Record:	No
Non Storage Recycler Activity:	Not reported
Electronic Manifest Broker:	Not reported

Receive Date:	20060216
Handler Name: KAYO OIL 2705525	
Federal Waste Generator Description:	Conditionally Exempt Small Quantity Generator
State District Owner:	WA
Large Quantity Handler of Universal Waste:	No
Recognized Trader Importer:	No
Recognized Trader Exporter:	No
Spent Lead Acid Battery Importer:	No
Spent Lead Acid Battery Exporter:	No
Current Record:	No
Non Storage Recycler Activity:	Not reported
Electronic Manifest Broker:	Not reported

Receive Date:	20070222
Handler Name: KAYO OIL 2705525	
Federal Waste Generator Description:	Small Quantity Generator
State District Owner:	WA
Large Quantity Handler of Universal Waste:	No
Recognized Trader Importer:	No
Recognized Trader Exporter:	No
Spent Lead Acid Battery Importer:	No
Spent Lead Acid Battery Exporter:	No
Current Record:	No
Non Storage Recycler Activity:	Not reported

KAYO OIL 2705525 (Continued) **1000659085**

Electronic Manifest Broker:	Not reported
Receive Date:	20080207
Handler Name: KAYO OIL 2705525	
Federal Waste Generator Description:	Not a generator, verified
State District Owner:	WA
Large Quantity Handler of Universal Waste:	No
Recognized Trader Importer:	No
Recognized Trader Exporter:	No
Spent Lead Acid Battery Importer:	No
Spent Lead Acid Battery Exporter:	No
Current Record:	No
Non Storage Recycler Activity:	Not reported
Electronic Manifest Broker:	Not reported
Receive Date:	20090213
Handler Name: KAYO OIL 2705525	
Federal Waste Generator Description:	Not a generator, verified
State District Owner:	WA
Large Quantity Handler of Universal Waste:	No
Recognized Trader Importer:	No
Recognized Trader Exporter:	No
Spent Lead Acid Battery Importer:	No
Spent Lead Acid Battery Exporter:	No
Current Record:	No
Non Storage Recycler Activity:	Not reported
Electronic Manifest Broker:	Not reported
Receive Date:	20041231
Handler Name: KAYO OIL 2705525	
Federal Waste Generator Description:	Not a generator, verified
State District Owner:	WA
Large Quantity Handler of Universal Waste:	No
Recognized Trader Importer:	No
Recognized Trader Exporter:	No
Spent Lead Acid Battery Importer:	No
Spent Lead Acid Battery Exporter:	No
Current Record:	No
Non Storage Recycler Activity:	Not reported
Electronic Manifest Broker:	Not reported
Receive Date:	20051231
Handler Name: KAYO OIL 2705525	
Federal Waste Generator Description:	Not a generator, verified
State District Owner:	WA
Large Quantity Handler of Universal Waste:	No
Recognized Trader Importer:	No
Recognized Trader Exporter:	No
Spent Lead Acid Battery Importer:	No
Spent Lead Acid Battery Exporter:	No
Current Record:	No
Non Storage Recycler Activity:	Not reported
Electronic Manifest Broker:	Not reported
Receive Date:	20081231
Handler Name: KAYO OIL 2705525	
Federal Waste Generator Description:	Not a generator, verified

KAYO OIL 2705525 (Continued) **1000659085**

State District Owner:	WA
Large Quantity Handler of Universal Waste:	No
Recognized Trader Importer:	No
Recognized Trader Exporter:	No
Spent Lead Acid Battery Importer:	No
Spent Lead Acid Battery Exporter:	No
Current Record:	No
Non Storage Recycler Activity:	Not reported
Electronic Manifest Broker:	Not reported

List of NAICS Codes and Descriptions:

NAICS Code:	44711
NAICS Description:	GASOLINE STATIONS WITH CONVENIENCE STORES

Facility Has Received Notices of Violations:

Violations:	No Violations Found

Evaluation Action Summary:

Evaluations:	No Evaluations Found

WA MANIFEST:

Name:	KAYO OIL 2705525
Address:	10302 S TACOMA WAY
City,State,Zip:	TACOMA, WA 98499
Facility Address 2:	Not reported
Facility ID:	63412867
EPA ID:	WAD988487500
NAICS:	44711
State Waste Code Desc:	Not reported
Federal Waste Code Desc:	Not reported
Form Comm:	Site Sold
Data Year:	2008
Permit by Rule:	False
Mailing Address 2:	Not reported
Treatment by Generator:	False
Mixed Radioactive Waste:	False
Importer of Hazardous Waste:	False
Immediate Recycler:	False
Treatment/Storage/Disposal/Recycling Facility:	False
Generator of Dangerous Fuel Waste:	False
Generator Marketing to Burner:	False
Other Marketers (i.e., blender, distributor, etc.):	False
Utility Boiler Burner:	False
Industry Boiler Burner:	False
Industrial Furnace:	False
Smelter Defferal:	False
Universal Waste:	Not reported
Off-Specification:	Not reported
LN Address 2:	Not reported
Tax Reg #:	600115909
Business Type:	Not reported
Mail Name:	ConocoPhillips Company
Mailing Address:	600 North Dairy Ashford
Mailing City,State,Zip:	Houston, TX 77079

KAYO OIL 2705525 (Continued) **1000659085**

Legal Organization Name:	ConocoPhillips Company
Legal Organization Type:	Private
Legal Contact:	Not reported
Legal Address:	600 North Dairy Ashford
Legal Address 2:	Not reported
Legal City,State,Zip:	Houston, TX 77079
Legal Phone Number:	281-293-1000
Legal Effective Date:	12/31/2003
Land Organization Name:	ConocoPhillips Company
Land Organization Type:	Private
Land Contact:	Not reported
Land Address:	600 North Dairy Ashford
Land City,State,Zip:	Houston, TX 77079
Land Phone Number:	281-293-1000
Operator Organization Name:	Kayo Oil
Operator Organization Type:	Private
Operator:	Not reported
Operator Address:	1380 San Pablo Ave
Operator Address 2:	Not reported
Operator City,State,Zip:	Rodeo, CA 94572
Operator Phone Number:	510-245-5176
Operator Effective Date:	12/31/2003
Site Contact:	Tiana Andriamanarivo
Site Contact Address:	1380 San Pablo Ave
Contact City,State,Zip:	Rodeo, CA 94572
Site Contact Phone Number:	510-245-5176
Site Contact Email:	Tiana.Andriamanarivo@conocophillips.com
Gen Status Code:	XQG
Monthly Generation:	False
Batch Generation:	False
One Time Generation:	False
Transport Own Waste:	False
Tranports Other Waste:	False
Recycler Onsite:	False
Transfer Facility:	False
Other Exemption:	Not reported
UW Battery Gen:	False
Used Oil Transporter:	False
Used Oil Transfer Facility:	False
Used Oil Processor:	False
Used Oil Refiner:	False
Used Oil Fuel Marketer Directs Shipments:	False
Used Oil Fuel Marketer Meets Specs:	False
Site Contact Address 2:	Not reported
SIC Code:	Not reported
CRK Number:	Not reported
Active:	Not reported
CAS Number:	Not reported
Chemical Name:	Not reported
EHS:	Not reported
EHS CAS Number:	Not reported
EHS Name:	Not reported
Name:	KAYO OIL 2705525
Address:	10302 S TACOMA WAY
City,State,Zip:	TACOMA, WA 98499
Facility Address 2:	Not reported

KAYO OIL 2705525 (Continued) **1000659085**

Facility ID:	63412867
EPA ID:	WAD988487500
NAICS:	44711
State Waste Code Desc:	Not reported
Federal Waste Code Desc:	Not reported
Form Comm:	Not reported
Data Year:	Not reported
Permit by Rule:	F
Mailing Address 2:	Not reported
Treatment by Generator:	F
Mixed Radioactive Waste:	F
Importer of Hazardous Waste:	F
Immediate Recycler:	F
Treatment/Storage/Disposal/Recycling Facility:	F
Generator of Dangerous Fuel Waste:	F
Generator Marketing to Burner:	F
Other Marketers (i.e., blender, distributor, etc.):	F
Utility Boiler Burner:	F
Industry Boiler Burner:	F
Industrial Furnace:	F
Smelter Defferal:	F
Universal Waste:	Not reported
Off-Specification:	Not reported
LN Address 2:	Not reported
Tax Reg #:	600115909
Business Type:	Not reported
Mail Name:	ConocoPhillips Company
Mailing Address:	600 North Dairy Ashford
Mailing City,State,Zip:	Houston, TX 77079
Legal Organization Name:	ConocoPhillips Company
Legal Organization Type:	Private
Legal Contact:	Not reported
Legal Address:	600 North Dairy Ashford
Legal Address 2:	Not reported
Legal City,State,Zip:	Houston, TX 77079
Legal Phone Number:	281-293-1000
Legal Effective Date:	12/31/2003
Land Organization Name:	ConocoPhillips Company
Land Organization Type:	Private
Land Contact:	Not reported
Land Address:	600 North Dairy Ashford
Land City,State,Zip:	Houston, TX 77079
Land Phone Number:	281-293-1000
Operator Organization Name:	Kayo Oil
Operator Organization Type:	Private
Operator:	Not reported
Operator Address:	1380 San Pablo Ave
Operator Address 2:	Not reported
Operator City,State,Zip:	Rodeo, CA 94572
Operator Phone Number:	510-245-5176
Operator Effective Date:	12/31/2003
Site Contact:	Tiana Andriamanarivo
Site Contact Address:	1380 San Pablo Ave
Contact City,State,Zip:	Rodeo, CA 94572
Site Contact Phone Number:	510-245-5176
Site Contact Email:	Tiana.Andriamanarivo@conocophillips.com
Gen Status Code:	XQG

KAYO OIL 2705525 (Continued) **1000659085**

Monthly Generation:	F
Batch Generation:	F
One Time Generation:	F
Transport Own Waste:	F
Tranports Other Waste:	F
Recycler Onsite:	F
Transfer Facility:	F
Other Exemption:	Not reported
UW Battery Gen:	F
Used Oil Transporter:	F
Used Oil Transfer Facility:	F
Used Oil Processor:	F
Used Oil Refiner:	F
Used Oil Fuel Marketer Directs Shipments:	F
Used Oil Fuel Marketer Meets Specs:	F
Site Contact Address 2:	Not reported
SIC Code:	Not reported
CRK Number:	Not reported
Active:	Not reported
CAS Number:	Not reported
Chemical Name:	Not reported
EHS:	Not reported
EHS CAS Number:	Not reported
EHS Name:	Not reported

Name:	KAYO OIL 2705525
Address:	10302 S TACOMA WAY
City,State,Zip:	TACOMA, WA 98499
Facility Address 2:	Not reported
Facility ID:	63412867
EPA ID:	WAD988487500
NAICS:	44711
State Waste Code Desc:	Not reported
Federal Waste Code Desc:	Not reported
Form Comm:	Not reported
Data Year:	Not reported
Permit by Rule:	FALSE
Mailing Address 2:	Not reported
Treatment by Generator:	FALSE
Mixed Radioactive Waste:	FALSE
Importer of Hazardous Waste:	FALSE
Immediate Recycler:	FALSE
Treatment/Storage/Disposal/Recycling Facility:	FALSE
Generator of Dangerous Fuel Waste:	FALSE
Generator Marketing to Burner:	FALSE
Other Marketers (i.e., blender, distributor, etc.):	FALSE
Utility Boiler Burner:	FALSE
Industry Boiler Burner:	FALSE
Industrial Furnace:	FALSE
Smelter Defferal:	FALSE
Universal Waste:	Not reported
Off-Specification:	Not reported
LN Address 2:	Not reported
Tax Reg #:	600115909
Business Type:	Not reported
Mail Name:	ConocoPhillips Company
Mailing Address:	600 North Dairy Ashford

KAYO OIL 2705525 (Continued) **1000659085**

Mailing City,State,Zip:	Houston, TX 77079
Legal Organization Name:	ConocoPhillips Company
Legal Organization Type:	Private
Legal Contact:	Not reported
Legal Address:	600 North Dairy Ashford
Legal Address 2:	Not reported
Legal City,State,Zip:	Houston, TX 77079
Legal Phone Number:	281-293-1000
Legal Effective Date:	12/31/2003
Land Organization Name:	ConocoPhillips Company
Land Organization Type:	Private
Land Contact:	Not reported
Land Address:	600 North Dairy Ashford
Land City,State,Zip:	Houston, TX 77079
Land Phone Number:	281-293-1000
Operator Organization Name:	Kayo Oil
Operator Organization Type:	Private
Operator:	Not reported
Operator Address:	1380 San Pablo Ave
Operator Address 2:	Not reported
Operator City,State,Zip:	Rodeo, CA 94572
Operator Phone Number:	510-245-5176
Operator Effective Date:	12/31/2003
Site Contact:	Tiana Andriamanarivo
Site Contact Address:	1380 San Pablo Ave
Contact City,State,Zip:	Rodeo, CA 94572
Site Contact Phone Number:	510-245-5176
Site Contact Email:	Tiana.Andriamanarivo@conocophillips.com
Gen Status Code:	MQG
Monthly Generation:	FALSE
Batch Generation:	TRUE
One Time Generation:	FALSE
Transport Own Waste:	FALSE
Tranports Other Waste:	FALSE
Recycler Onsite:	FALSE
Transfer Facility:	FALSE
Other Exemption:	Not reported
UW Battery Gen:	FALSE
Used Oil Transporter:	FALSE
Used Oil Transfer Facility:	FALSE
Used Oil Processor:	FALSE
Used Oil Refiner:	FALSE
Used Oil Fuel Marketer Directs Shipments:	FALSE
Used Oil Fuel Marketer Meets Specs:	FALSE
Site Contact Address 2:	Not reported
SIC Code:	Not reported
CRK Number:	Not reported
Active:	Not reported
CAS Number:	Not reported
Chemical Name:	Not reported
EHS:	Not reported
EHS CAS Number:	Not reported
EHS Name:	Not reported
Name:	KAYO OIL 2705525
Address:	10302 S TACOMA WAY
City,State,Zip:	TACOMA, WA 98499

KAYO OIL 2705525 (Continued) **1000659085**

Facility Address 2:	Not reported
Facility ID:	63412867
EPA ID:	WAD988487500
NAICS:	44711
State Waste Code Desc:	Not reported
Federal Waste Code Desc:	Not reported
Form Comm:	Not reported
Data Year:	Not reported
Permit by Rule:	No
Mailing Address 2:	Not reported
Treatment by Generator:	No
Mixed Radioactive Waste:	No
Importer of Hazardous Waste:	No
Immediate Recycler:	No
Treatment/Storage/Disposal/Recycling Facility:	No
Generator of Dangerous Fuel Waste:	No
Generator Marketing to Burner:	No
Other Marketers (i.e., blender, distributor, etc.):	No
Utility Boiler Burner:	No
Industry Boiler Burner:	No
Industrial Furnace:	No
Smelter Defferal:	No
Universal Waste:	Not reported
Off-Specification:	Not reported
LN Address 2:	Not reported
Tax Reg #:	600115909
Business Type:	Not reported
Mail Name:	ConocoPhillips Company
Mailing Address:	600 North Dairy Ashford
Mailing City,State,Zip:	Houston, TX 77079
Legal Organization Name:	ConocoPhillips Company
Legal Organization Type:	Private
Legal Contact:	Not reported
Legal Address:	600 North Dairy Ashford
Legal Address 2:	Not reported
Legal City,State,Zip:	Houston, TX 77079
Legal Phone Number:	281-293-1000
Legal Effective Date:	12/31/2003
Land Organization Name:	ConocoPhillips Company
Land Organization Type:	Private
Land Contact:	Not reported
Land Address:	600 North Dairy Ashford
Land City,State,Zip:	Houston, TX 77079
Land Phone Number:	281-293-1000
Operator Organization Name:	Kayo Oil
Operator Organization Type:	Private
Operator:	Not reported
Operator Address:	1380 San Pablo Ave
Operator Address 2:	Not reported
Operator City,State,Zip:	Rodeo, CA 94572
Operator Phone Number:	510-245-5176
Operator Effective Date:	12/31/2003
Site Contact:	Tiana Andriamanarivo
Site Contact Address:	1380 San Pablo Ave
Contact City,State,Zip:	Rodeo, CA 94572
Site Contact Phone Number:	510-245-5176
Site Contact Email:	Tiana.Andriamanarivo@conocophillips.com

KAYO OIL 2705525 (Continued) **1000659085**

Gen Status Code:	SQG
Monthly Generation:	Yes
Batch Generation:	No
One Time Generation:	No
Transport Own Waste:	No
Tranports Other Waste:	No
Recycler Onsite:	No
Transfer Facility:	No
Other Exemption:	Not reported
UW Battery Gen:	No
Used Oil Transporter:	No
Used Oil Transfer Facility:	No
Used Oil Processor:	No
Used Oil Refiner:	No
Used Oil Fuel Marketer Directs Shipments:	No
Used Oil Fuel Marketer Meets Specs:	No
Site Contact Address 2:	Not reported
SIC Code:	Not reported
CRK Number:	Not reported
Active:	Not reported
CAS Number:	Not reported
Chemical Name:	Not reported
EHS:	Not reported
EHS CAS Number:	Not reported
EHS Name:	Not reported

UIC:

Name:	CIRCLE K STORE & 76 STATION 2705525
Address:	10302 S TACOMA WAY
City,State,Zip:	LAKEWOOD, WA 98499
Site Number:	33407
Owner Name:	Seven Eleven Inc
Well Status:	Active
EPA Well Type:	5B6 - Aquifer remediation
Latitude:	47.16387
Longitude:	122.48398
Well Name:	MW8 2017
Registration Type:	Voluntary or Independent Cleanup Sites
Construction Date:	06/30/2017
Construction Type:	Not reported
Depth:	48

Name:	CIRCLE K STORE & 76 STATION 2705525
Address:	10302 S TACOMA WAY
City,State,Zip:	LAKEWOOD, WA 98499
Site Number:	33407
Owner Name:	Seven Eleven Inc
Well Status:	Active
EPA Well Type:	5B6 - Aquifer remediation
Latitude:	47.163868
Longitude:	122.48397
Well Name:	MW-8
Registration Type:	Voluntary or Independent Cleanup Sites
Construction Date:	06/30/2010
Construction Type:	Not reported
Depth:	45

KAYO OIL 2705525 (Continued) **1000659085**

Name:	CIRCLE K STORE & 76 STATION 2705525
Address:	10302 S TACOMA WAY
City,State,Zip:	LAKEWOOD, WA 98499
Site Number:	33407
Owner Name:	Seven Eleven Inc
Well Status:	Active
EPA Well Type:	5B6 - Aquifer remediation
Latitude:	47.163955
Longitude:	122.48401
Well Name:	MW-5
Registration Type:	Voluntary or Independent Cleanup Sites
Construction Date:	12/14/1993
Construction Type:	Not reported
Depth:	48

Name:	CIRCLE K STORE & 76 STATION 2705525
Address:	10302 S TACOMA WAY
City,State,Zip:	LAKEWOOD, WA 98499
Site Number:	33407
Owner Name:	Seven Eleven Inc
Well Status:	Unused
EPA Well Type:	5B6 - Aquifer remediation
Latitude:	47.163955
Longitude:	122.48401
Well Name:	MW5
Registration Type:	Voluntary or Independent Cleanup Sites
Construction Date:	12/14/1993
Construction Type:	Not reported
Depth:	48

Name:	CIRCLE K STORE & 76 STATION 2705525
Address:	10302 S TACOMA WAY
City,State,Zip:	LAKEWOOD, WA 98499
Site Number:	33407
Owner Name:	Seven Eleven Inc
Well Status:	Active
EPA Well Type:	5B6 - Aquifer remediation
Latitude:	47.163572
Longitude:	122.48392
Well Name:	MW14,MW15
Registration Type:	Voluntary or Independent Cleanup Sites
Construction Date:	07/11/2011
Construction Type:	Not reported
Depth:	46

Name:	CIRCLE K STORE & 76 STATION 2705525
Address:	10302 S TACOMA WAY
City,State,Zip:	LAKEWOOD, WA 98499
Site Number:	33407
Owner Name:	Seven Eleven Inc
Well Status:	Active
EPA Well Type:	5B6 - Aquifer remediation
Latitude:	47.16371
Longitude:	122.48392
Well Name:	MW14 MW15 2017
Registration Type:	Voluntary or Independent Cleanup Sites
Construction Date:	07/11/2011

KAYO OIL 2705525 (Continued) **1000659085**

Construction Type: Not reported
Depth: 47

Name: CIRCLE K STORE & 76 STATION 2705525
Address: 10302 S TACOMA WAY
City,State,Zip: LAKEWOOD, WA 98499
Site Number: 33407
Owner Name: Seven Eleven Inc
Well Status: Active
EPA Well Type: 5B6 - Aquifer remediation
Latitude: 47.163633
Longitude: 122.48417
Well Name: MW-12
Registration Type: Voluntary or Independent Cleanup Sites
Construction Date: 06/20/2011
Construction Type: Not reported
Depth: 45

Name: CIRCLE K STORE & 76 STATION 2705525
Address: 10302 S TACOMA WAY
City,State,Zip: LAKEWOOD, WA 98499
Site Number: 33407
Owner Name: Seven Eleven Inc
Well Status: Active
EPA Well Type: 5B6 - Aquifer remediation
Latitude: 47.16363
Longitude: 122.484
Well Name: MW-11
Registration Type: Voluntary or Independent Cleanup Sites
Construction Date: 07/01/2010
Construction Type: Not reported
Depth: 45

Name: CIRCLE K STORE & 76 STATION 2705525
Address: 10302 S TACOMA WAY
City,State,Zip: LAKEWOOD, WA 98499
Site Number: 33407
Owner Name: Seven Eleven Inc
Well Status: Active
EPA Well Type: 5B6 - Aquifer remediation
Latitude: 47.16375
Longitude: 122.48398
Well Name: MW10-MW12
Registration Type: Voluntary or Independent Cleanup Sites
Construction Date: 06/30/2010
Construction Type: Not reported
Depth: 45

Name: CIRCLE K STORE & 76 STATION 2705525
Address: 10302 S TACOMA WAY
City,State,Zip: LAKEWOOD, WA 98499
Site Number: 33407
Owner Name: Seven Eleven Inc
Well Status: Active
EPA Well Type: 5B6 - Aquifer remediation
Latitude: 47.163747
Longitude: 122.48397

KAYO OIL 2705525 (Continued) **1000659085**

Well Name: MW-10
Registration Type: Voluntary or Independent Cleanup Sites
Construction Date: 06/30/2010
Construction Type: Not reported
Depth: 48

Name: CIRCLE K STORE & 76 STATION 2705525
Address: 10302 S TACOMA WAY
City,State,Zip: LAKEWOOD, WA 98499
Site Number: 33407
Owner Name: Seven Eleven Inc
Well Status: Active
EPA Well Type: 5B6 - Aquifer remediation
Latitude: 47.163955
Longitude: 122.48402
Well Name: MW1,MW5,MW8-2019
Registration Type: Voluntary or Independent Cleanup Sites
Construction Date: 12/14/1993
Construction Type: Not reported
Depth: 45

Name: CIRCLE K STORE & 76 STATION 2705525
Address: 10302 S TACOMA WAY
City,State,Zip: LAKEWOOD, WA 98499
Site Number: 33407
Owner Name: Seven Eleven Inc
Well Status: Active
EPA Well Type: 5B6 - Aquifer remediation
Latitude: 47.16367
Longitude: 122.48402
Well Name: AS7A 2019
Registration Type: Voluntary or Independent Cleanup Sites
Construction Date: 05/05/2016
Construction Type: Not reported
Depth: 43

Name: CIRCLE K STORE & 76 STATION 2705525
Address: 10302 S TACOMA WAY
City,State,Zip: LAKEWOOD, WA 98499
Site Number: 33407
Owner Name: Seven Eleven Inc
Well Status: Active
EPA Well Type: 5B6 - Aquifer remediation
Latitude: 47.163917
Longitude: 122.48403
Well Name: AS-5
Registration Type: Voluntary or Independent Cleanup Sites
Construction Date: 06/22/2011
Construction Type: Not reported
Depth: 48

Name: CIRCLE K STORE & 76 STATION 2705525
Address: 10302 S TACOMA WAY
City,State,Zip: LAKEWOOD, WA 98499
Site Number: 33407
Owner Name: Seven Eleven Inc
Well Status: Active

KAYO OIL 2705525 (Continued) **1000659085**

EPA Well Type:	5B6 - Aquifer remediation
Latitude:	47.163767
Longitude:	122.48404
Well Name:	AS-3A
Registration Type:	Voluntary or Independent Cleanup Sites
Construction Date:	05/04/2016
Construction Type:	Not reported
Depth:	40

Name:	CIRCLE K STORE & 76 STATION 2705525
Address:	10302 S TACOMA WAY
City,State,Zip:	LAKEWOOD, WA 98499
Site Number:	33407
Owner Name:	Seven Eleven Inc
Well Status:	Active
EPA Well Type:	5B6 - Aquifer remediation
Latitude:	47.163696
Longitude:	122.48404
Well Name:	AS-2A
Registration Type:	Voluntary or Independent Cleanup Sites
Construction Date:	05/03/2016
Construction Type:	Not reported
Depth:	43

Name:	CIRCLE K STORE & 76 STATION 2705525
Address:	10302 S TACOMA WAY
City,State,Zip:	LAKEWOOD, WA 98499
Site Number:	33407
Owner Name:	Seven Eleven Inc
Well Status:	Active
EPA Well Type:	5B6 - Aquifer remediation
Latitude:	47.1637
Longitude:	122.48404
Well Name:	AS1-AS3 2017
Registration Type:	Voluntary or Independent Cleanup Sites
Construction Date:	05/03/2016
Construction Type:	Not reported
Depth:	43

Name:	CIRCLE K STORE & 76 STATION 2705525
Address:	10302 S TACOMA WAY
City,State,Zip:	LAKEWOOD, WA 98499
Site Number:	33407
Owner Name:	Seven Eleven Inc
Well Status:	Active
EPA Well Type:	5B6 - Aquifer remediation
Latitude:	47.163641
Longitude:	122.48407
Well Name:	AS-1A
Registration Type:	Voluntary or Independent Cleanup Sites
Construction Date:	05/03/2016
Construction Type:	Not reported
Depth:	43

86 NW 1/2-1 0.880 mi. 4649 ft.

LAKEWOOD TOWNE CENTER
MAIN ST & 59TH AVE
LAKEWOOD, WA 98499

CSCSL **1005445049**
ALLSITES **WAH000012971**
RCRA NonGen / NLR

Relative: Lower

Actual: 260 ft.

CSCSL:

Name:	LAKEWOOD TOWNE CENTER
Address:	MAIN ST & 59TH AVE
City,State,Zip:	LAKEWOOD, WA 98499
Facility ID:	7922231
Region:	Southwest
Lat/Long:	47.162244622955 / -122.5152376765
Clean Up Siteid:	421
Site Status:	Cleanup Started
Contaminant Name:	Halogenated Organics
Alternate Site Names:	Not reported
Site Rank:	Not reported
Has Institutional Control:	Not reported
Past VCP:	True
Current VCP:	Not reported
Ground Water:	Confirmed Above Cleanup Levels
Surface Water:	Not reported
Soil:	Suspected
Sediment:	Not reported
Air:	Not reported
Bedrock:	Not reported
Responsible Unit:	Southwest

Name:	LAKEWOOD TOWNE CENTER
Address:	MAIN ST & 59TH AVE
City,State,Zip:	LAKEWOOD, WA 98499
Facility ID:	7922231
Region:	Southwest
Lat/Long:	47.162244622955 / -122.5152376765
Clean Up Siteid:	421
Site Status:	Cleanup Started
Contaminant Name:	Halogenated Solvents
Alternate Site Names:	Not reported
Site Rank:	Not reported
Has Institutional Control:	Not reported
Past VCP:	True
Current VCP:	Not reported
Ground Water:	Not reported
Surface Water:	Not reported
Soil:	Not reported
Sediment:	Not reported
Air:	Suspected
Bedrock:	Not reported
Responsible Unit:	Southwest

Name:	LAKEWOOD TOWNE CENTER
Address:	MAIN ST & 59TH AVE
City,State,Zip:	LAKEWOOD, WA 98499
Facility ID:	7922231
Region:	Southwest
Lat/Long:	47.162244622955 / -122.5152376765
Clean Up Siteid:	421
Site Status:	Cleanup Started

LAKEWOOD TOWNE CENTER (Continued) **1005445049**

Contaminant Name: Petroleum Products-Unspecified
Alternate Site Names: Not reported
Site Rank: Not reported
Has Institutional Control: Not reported
Past VCP: True
Current VCP: Not reported
Ground Water: Not reported
Surface Water: Not reported
Soil: Suspected
Sediment: Not reported
Air: Not reported
Bedrock: Not reported
Responsible Unit: Southwest

ALLSITES:
Name: LAKEWOOD TOWNE CENTER
Facility Id: 7922231

Interaction: 21707
Interaction 1: A
Interaction 2: VOLCLNST
Ecology Program: TOXICS
Program Data: ISIS
Facility Alt.: LAKEWOOD TOWNE CENTER
Program ID: SW0473
Date Interaction: 2003-02-21 00:00:00
Date Interaction 3: Voluntary Cleanup Sites
Latitude: 47.162240638
Longitude: -122.515208839

Interaction: 21706
Interaction 1: I
Interaction 2: SCS
Ecology Program: TOXICS
Program Data: ISIS
Facility Alt.: LAKEWOOD TOWNE CENTER
Program ID: Not reported
Date Interaction: 2002-11-25 00:00:00
Date Interaction 3: State Cleanup Site
Latitude: 47.162240638
Longitude: -122.515208839

Interaction: 21705
Interaction 1: I
Interaction 2: HWG
Ecology Program: HAZWASTE
Program Data: TURBOWASTE
Facility Alt.: Not reported
Program ID: WAH000012971
Date Interaction: 2000-10-02 00:00:00
Date Interaction 3: Hazardous Waste Generator
Latitude: 47.162240638
Longitude: -122.515208839

LAKEWOOD TOWNE CENTER (Continued) **1005445049**

RCRA NonGen / NLR:

Date Form Received by Agency:	20020702
Handler Name:	LAKEWOOD TOWNE CENTER
Handler Address:	MAIN ST & 59TH AVE
Handler City,State,Zip:	LAKEWOOD, WA 98499
EPA ID:	WAH000012971
Contact Name:	RICHARD COXALL
Contact Address:	2030 MAIN ST
Contact City,State,Zip:	IRVINE, CA 92614
Contact Telephone:	949-251-4441
Contact Fax:	Not reported
Contact Email:	Not reported
Contact Title:	Not reported
EPA Region:	10
Land Type:	Other
Federal Waste Generator Description:	Not a generator, verified
Non-Notifier:	Not reported
Biennial Report Cycle:	Not reported
Accessibility:	Not reported
Active Site Indicator:	Not reported
State District Owner:	WA
State District:	SWRO
Mailing Address:	2030 MAIN ST
Mailing City,State,Zip:	IRVINE, CA 92614
Owner Name:	ATC REALTY 9 INC
Owner Type:	Private
Operator Name:	ATC REALTY 9 INC
Operator Type:	Private
Short-Term Generator Activity:	No
Importer Activity:	No
Mixed Waste Generator:	No
Transporter Activity:	No
Transfer Facility Activity:	No
Recycler Activity with Storage:	No
Small Quantity On-Site Burner Exemption:	No
Smelting Melting and Refining Furnace Exemption:	No
Underground Injection Control:	No
Off-Site Waste Receipt:	No
Universal Waste Indicator:	No
Universal Waste Destination Facility:	No
Federal Universal Waste:	No
Active Site Fed-Reg Treatment Storage and Disposal Facility:	Not reported
Active Site Converter Treatment storage and Disposal Facility:	Not reported
Active Site State-Reg Treatment Storage and Disposal Facility:	Not reported
Active Site State-Reg Handler:	---
Federal Facility Indicator:	Not reported
Hazardous Secondary Material Indicator:	NN
Sub-Part K Indicator:	Not reported
Commercial TSD Indicator:	No
Treatment Storage and Disposal Type:	Not reported
2018 GPRA Permit Baseline:	Not on the Baseline
2018 GPRA Renewals Baseline:	Not on the Baseline
Permit Renewals Workload Universe:	Not reported
Permit Workload Universe:	Not reported
Permit Progress Universe:	Not reported
Post-Closure Workload Universe:	Not reported
Closure Workload Universe:	Not reported

LAKEWOOD TOWNE CENTER (Continued) **1005445049**

202 GPRA Corrective Action Baseline:	No
Corrective Action Workload Universe:	No
Subject to Corrective Action Universe:	No
Non-TSDFs Where RCRA CA has Been Imposed Universe:	No
TSDFs Potentially Subject to CA Under 3004 (u)/(v) Universe:	No
TSDFs Only Subject to CA under Discretionary Auth Universe:	No
Corrective Action Priority Ranking:	No NCAPS ranking
Environmental Control Indicator:	No
Institutional Control Indicator:	No
Human Exposure Controls Indicator:	N/A
Groundwater Controls Indicator:	N/A
Operating TSDF Universe:	Not reported
Full Enforcement Universe:	Not reported
Significant Non-Complier Universe:	No
Unaddressed Significant Non-Complier Universe:	No
Addressed Significant Non-Complier Universe:	No
Significant Non-Complier With a Compliance Schedule Universe:	No
Financial Assurance Required:	Not reported
Handler Date of Last Change:	20190222
Recognized Trader-Importer:	No
Recognized Trader-Exporter:	No
Importer of Spent Lead Acid Batteries:	No
Exporter of Spent Lead Acid Batteries:	No
Recycler Activity Without Storage:	No
Manifest Broker:	No
Sub-Part P Indicator:	No

Handler - Owner Operator:

Owner/Operator Indicator:	Owner
Owner/Operator Name:	ATC REALTY 9 INC
Legal Status:	Private
Date Became Current:	20001002
Date Ended Current:	Not reported
Owner/Operator Address:	2030 MAIN ST
Owner/Operator City,State,Zip:	IRVINE, CA 92614
Owner/Operator Telephone:	949-251-4441
Owner/Operator Telephone Ext:	Not reported
Owner/Operator Fax:	Not reported
Owner/Operator Email:	Not reported

Owner/Operator Indicator:	Operator
Owner/Operator Name:	ATC REALTY 9 INC
Legal Status:	Private
Date Became Current:	20001002
Date Ended Current:	Not reported
Owner/Operator Address:	2030 MAIN ST
Owner/Operator City,State,Zip:	IRVINE, CA 92614
Owner/Operator Telephone:	949-251-4441
Owner/Operator Telephone Ext:	Not reported
Owner/Operator Fax:	Not reported
Owner/Operator Email:	Not reported

Owner/Operator Indicator:	Owner
Owner/Operator Name:	ATC REALTY 9 INC
Legal Status:	Private
Date Became Current:	20001002

LAKEWOOD TOWNE CENTER (Continued) **1005445049**

Date Ended Current:	Not reported
Owner/Operator Address:	2030 MAIN ST
Owner/Operator City,State,Zip:	IRVINE, CA 92614
Owner/Operator Telephone:	949-251-4441
Owner/Operator Telephone Ext:	Not reported
Owner/Operator Fax:	Not reported
Owner/Operator Email:	Not reported
Owner/Operator Indicator:	Owner
Owner/Operator Name:	ATC REALTY 9 INC
Legal Status:	Private
Date Became Current:	20001002
Date Ended Current:	Not reported
Owner/Operator Address:	2030 MAIN ST
Owner/Operator City,State,Zip:	IRVINE, CA 92614
Owner/Operator Telephone:	949-251-4441
Owner/Operator Telephone Ext:	Not reported
Owner/Operator Fax:	Not reported
Owner/Operator Email:	Not reported
Owner/Operator Indicator:	Owner
Owner/Operator Name:	ATC REALTY 9 INC
Legal Status:	Private
Date Became Current:	20001002
Date Ended Current:	Not reported
Owner/Operator Address:	2030 MAIN ST
Owner/Operator City,State,Zip:	IRVINE, CA 92614
Owner/Operator Telephone:	949-251-4441
Owner/Operator Telephone Ext:	Not reported
Owner/Operator Fax:	Not reported
Owner/Operator Email:	Not reported
Owner/Operator Indicator:	Operator
Owner/Operator Name:	ATC REALTY 9 INC
Legal Status:	Private
Date Became Current:	20001002
Date Ended Current:	Not reported
Owner/Operator Address:	2030 MAIN ST
Owner/Operator City,State,Zip:	IRVINE, CA 92614
Owner/Operator Telephone:	949-251-4441
Owner/Operator Telephone Ext:	Not reported
Owner/Operator Fax:	Not reported
Owner/Operator Email:	Not reported
Owner/Operator Indicator:	Owner
Owner/Operator Name:	ATC REALTY 9 INC
Legal Status:	Private
Date Became Current:	Not reported
Date Ended Current:	Not reported
Owner/Operator Address:	2030 MAIN ST
Owner/Operator City,State,Zip:	IRVINE, CA 92614
Owner/Operator Telephone:	949-251-4441
Owner/Operator Telephone Ext:	Not reported
Owner/Operator Fax:	Not reported
Owner/Operator Email:	Not reported
Owner/Operator Indicator:	Operator

LAKEWOOD TOWNE CENTER (Continued) **1005445049**

Owner/Operator Name:	RICHARD C
Legal Status:	Private
Date Became Current:	20001002
Date Ended Current:	Not reported
Owner/Operator Address:	2030 MAIN ST
Owner/Operator City,State,Zip:	IRVINE, CA 92614
Owner/Operator Telephone:	949-251-4441
Owner/Operator Telephone Ext:	Not reported
Owner/Operator Fax:	Not reported
Owner/Operator Email:	Not reported

Owner/Operator Indicator:	Operator
Owner/Operator Name:	ATC REALTY 9 INC
Legal Status:	Private
Date Became Current:	Not reported
Date Ended Current:	Not reported
Owner/Operator Address:	2030 MAIN ST
Owner/Operator City,State,Zip:	IRVINE, CA 92614
Owner/Operator Telephone:	949-251-4441
Owner/Operator Telephone Ext:	Not reported
Owner/Operator Fax:	Not reported
Owner/Operator Email:	Not reported

Owner/Operator Indicator:	Operator
Owner/Operator Name:	ATC REALTY 9 INC
Legal Status:	Private
Date Became Current:	20001002
Date Ended Current:	Not reported
Owner/Operator Address:	2030 MAIN ST
Owner/Operator City,State,Zip:	IRVINE, CA 92614
Owner/Operator Telephone:	949-251-4441
Owner/Operator Telephone Ext:	Not reported
Owner/Operator Fax:	Not reported
Owner/Operator Email:	Not reported

Owner/Operator Indicator:	Owner
Owner/Operator Name:	ATC REALTY 9 INC
Legal Status:	Private
Date Became Current:	20001002
Date Ended Current:	Not reported
Owner/Operator Address:	2030 MAIN ST
Owner/Operator City,State,Zip:	IRVINE, CA 92614
Owner/Operator Telephone:	949-251-4441
Owner/Operator Telephone Ext:	Not reported
Owner/Operator Fax:	Not reported
Owner/Operator Email:	Not reported

Owner/Operator Indicator:	Operator
Owner/Operator Name:	ATC REALTY 9 INC
Legal Status:	Private
Date Became Current:	Not reported
Date Ended Current:	Not reported
Owner/Operator Address:	2030 MAIN ST
Owner/Operator City,State,Zip:	IRVINE, CA 92614
Owner/Operator Telephone:	949-251-4441
Owner/Operator Telephone Ext:	Not reported
Owner/Operator Fax:	Not reported

LAKEWOOD TOWNE CENTER (Continued) **1005445049**

Owner/Operator Email:	Not reported
Owner/Operator Indicator:	Owner
Owner/Operator Name:	ATC REALTY 9 IN A
Legal Status:	Private
Date Became Current:	20001002
Date Ended Current:	Not reported
Owner/Operator Address:	2030 MAIN ST
Owner/Operator City,State,Zip:	IRVINE, CA 92614
Owner/Operator Telephone:	949-251-4441
Owner/Operator Telephone Ext:	Not reported
Owner/Operator Fax:	Not reported
Owner/Operator Email:	Not reported
Owner/Operator Indicator:	Owner
Owner/Operator Name:	ATC REALTY 9 INC
Legal Status:	Private
Date Became Current:	20001002
Date Ended Current:	Not reported
Owner/Operator Address:	2030 MAIN ST
Owner/Operator City,State,Zip:	IRVINE, CA 92614
Owner/Operator Telephone:	949-251-4441
Owner/Operator Telephone Ext:	Not reported
Owner/Operator Fax:	Not reported
Owner/Operator Email:	Not reported
Owner/Operator Indicator:	Owner
Owner/Operator Name:	ATC REALTY 9 INC
Legal Status:	Private
Date Became Current:	Not reported
Date Ended Current:	Not reported
Owner/Operator Address:	2030 MAIN ST
Owner/Operator City,State,Zip:	IRVINE, CA 92614
Owner/Operator Telephone:	949-251-4441
Owner/Operator Telephone Ext:	Not reported
Owner/Operator Fax:	Not reported
Owner/Operator Email:	Not reported
Owner/Operator Indicator:	Owner
Owner/Operator Name:	ATC REALTY 9 INC
Legal Status:	Private
Date Became Current:	20001002
Date Ended Current:	Not reported
Owner/Operator Address:	2030 MAIN ST
Owner/Operator City,State,Zip:	IRVINE, CA 92614
Owner/Operator Telephone:	949-251-4441
Owner/Operator Telephone Ext:	Not reported
Owner/Operator Fax:	Not reported
Owner/Operator Email:	Not reported
Owner/Operator Indicator:	Operator
Owner/Operator Name:	ATC REALTY 9 INC
Legal Status:	Private
Date Became Current:	20001002
Date Ended Current:	Not reported
Owner/Operator Address:	2030 MAIN ST
Owner/Operator City,State,Zip:	IRVINE, CA 92614

LAKEWOOD TOWNE CENTER (Continued) **1005445049**

Owner/Operator Telephone:	949-251-4441
Owner/Operator Telephone Ext:	Not reported
Owner/Operator Fax:	Not reported
Owner/Operator Email:	Not reported
Owner/Operator Indicator:	Owner
Owner/Operator Name:	ATC REALTY 9 INC
Legal Status:	Private
Date Became Current:	20001002
Date Ended Current:	Not reported
Owner/Operator Address:	2030 MAIN ST
Owner/Operator City,State,Zip:	IRVINE, CA 92614
Owner/Operator Telephone:	949-251-4441
Owner/Operator Telephone Ext:	Not reported
Owner/Operator Fax:	Not reported
Owner/Operator Email:	Not reported

Historic Generators:

Receive Date:	20020701
Handler Name:	LAKEWOOD TOWNE CENTER
Federal Waste Generator Description:	Not a generator, verified
State District Owner:	WA
Large Quantity Handler of Universal Waste:	No
Recognized Trader Importer:	No
Recognized Trader Exporter:	No
Spent Lead Acid Battery Importer:	No
Spent Lead Acid Battery Exporter:	No
Current Record:	No
Non Storage Recycler Activity:	Not reported
Electronic Manifest Broker:	Not reported
Receive Date:	20020701
Handler Name:	LAKEWOOD TOWNE CENTER
Federal Waste Generator Description:	Not a generator, verified
State District Owner:	WA
Large Quantity Handler of Universal Waste:	No
Recognized Trader Importer:	No
Recognized Trader Exporter:	No
Spent Lead Acid Battery Importer:	No
Spent Lead Acid Battery Exporter:	No
Current Record:	No
Non Storage Recycler Activity:	Not reported
Electronic Manifest Broker:	Not reported
Receive Date:	20020702
Handler Name:	LAKEWOOD TOWNE CENTER
Federal Waste Generator Description:	Not a generator, verified
State District Owner:	WA
Large Quantity Handler of Universal Waste:	No
Recognized Trader Importer:	Not reported
Recognized Trader Exporter:	Not reported
Spent Lead Acid Battery Importer:	Not reported
Spent Lead Acid Battery Exporter:	Not reported
Current Record:	Yes
Non Storage Recycler Activity:	Not reported
Electronic Manifest Broker:	Not reported

LAKEWOOD TOWNE CENTER (Continued) **1005445049**

Receive Date: 20001002
Handler Name: LAKEWOOD TOWNE CENTER
Federal Waste Generator Description: Not a generator, verified
State District Owner: WA
Large Quantity Handler of Universal Waste: No
Recognized Trader Importer: No
Recognized Trader Exporter: No
Spent Lead Acid Battery Importer: No
Spent Lead Acid Battery Exporter: No
Current Record: No
Non Storage Recycler Activity: Not reported
Electronic Manifest Broker: Not reported

Receive Date: 20010319
Handler Name: LAKEWOOD TOWNE CENTER
Federal Waste Generator Description: Conditionally Exempt Small Quantity Generator
State District Owner: WA
Large Quantity Handler of Universal Waste: No
Recognized Trader Importer: Not reported
Recognized Trader Exporter: Not reported
Spent Lead Acid Battery Importer: Not reported
Spent Lead Acid Battery Exporter: Not reported
Current Record: No
Non Storage Recycler Activity: Not reported
Electronic Manifest Broker: Not reported

Receive Date: 20020701
Handler Name: LAKEWOOD TOWNE CENTER
Federal Waste Generator Description: Not a generator, verified
State District Owner: WA
Large Quantity Handler of Universal Waste: No
Recognized Trader Importer: Not reported
Recognized Trader Exporter: Not reported
Spent Lead Acid Battery Importer: Not reported
Spent Lead Acid Battery Exporter: Not reported
Current Record: No
Non Storage Recycler Activity: Not reported
Electronic Manifest Broker: Not reported

Receive Date: 20020701
Handler Name: LAKEWOOD TOWNE CENTER
Federal Waste Generator Description: Not a generator, verified
State District Owner: WA
Large Quantity Handler of Universal Waste: No
Recognized Trader Importer: Not reported
Recognized Trader Exporter: Not reported
Spent Lead Acid Battery Importer: Not reported
Spent Lead Acid Battery Exporter: Not reported
Current Record: No
Non Storage Recycler Activity: Not reported
Electronic Manifest Broker: Not reported

List of NAICS Codes and Descriptions:
NAICS Code: 53112
NAICS Description: LESSORS OF NONRESIDENTIAL BUILDINGS (EXCEPT MINIWAREHOUSES)

LAKEWOOD TOWNE CENTER (Continued) **1005445049**

Facility Has Received Notices of Violations:
Violations: No Violations Found

Evaluation Action Summary:
Evaluations: No Evaluations Found

87
SW
1/2-1
0.943 mi.
4980 ft.

Relative:
Higher

Actual:
283 ft.

LAKEWOOD
E. OF NEW YORK AVE, S. OF PACIFIC HWY S.
LAKEWOOD, WA 98438

NPL **1000344885**
SEMS **WAD050075662**
US ENG CONTROLS
US INST CONTROLS
ALLSITES
RCRA NonGen / NLR
ROD
PRP
FINDS
ECHO

NPL:

EPA Region:	10
EPA ID:	WAD050075662
Site ID:	1000736
Name:	LAKEWOOD
Address:	E. OF NEW YORK AVE, S. OF PACIFIC HWY S.
City,State,Zip:	LAKEWOOD, WA 98438
Federal:	N
Final Date:	1983-09-08 00:00:00
Latitude:	47.14341
Longitude:	-122.51295
Site Score:	42.490000000000002
NAI:	Not reported
Native American Entity:	Not reported

NPL:

NPL Status:	Currently on the Final NPL
Substance ID:	Not reported
CAS Number:	Not reported
Substance:	Not reported
Pathway:	Not reported
Scoring:	Not reported

NPL Status:	Currently on the Final NPL
Substance ID:	A030
CAS Number:	25323-30-2
Substance:	DICHLOROETHENE
Pathway:	NO PATHWAY INDICATED
Scoring:	1

NPL Status:	Currently on the Final NPL
Substance ID:	C321
CAS Number:	25323-89-1
Substance:	TRICHLOROETHANE
Pathway:	GROUND WATER PATHWAY
Scoring:	3

NPL Status:	Currently on the Final NPL
Substance ID:	C321

LAKEWOOD (Continued) **1000344885**

CAS Number: 25323-89-1
Substance: TRICHLOROETHANE
Pathway: SURFACE WATER PATHWAY
Scoring: 3

NPL Status: Currently on the Final NPL
Substance ID: U079
CAS Number: 156-60-5
Substance: TRANS-DICHLOROETHYLENE, 1,2-
Pathway: GROUND WATER PATHWAY
Scoring: 2

NPL Status: Currently on the Final NPL
Substance ID: U079
CAS Number: 156-60-5
Substance: TRANS-DICHLOROETHYLENE, 1,2-
Pathway: SURFACE WATER PATHWAY
Scoring: 2

NPL Status: Currently on the Final NPL
Substance ID: U210
CAS Number: 127-18-4
Substance: TETRACHLOROETHENE
Pathway: GROUND WATER PATHWAY
Scoring: 2

NPL Status: Currently on the Final NPL
Substance ID: U226
CAS Number: 71-55-6
Substance: TRICHLOROETHANE, 1,1,1-
Pathway: NO PATHWAY INDICATED
Scoring: 1

NPL Status: Currently on the Final NPL
Substance ID: U228
CAS Number: 79-01-6
Substance: TRICHLOROETHYLENE (TCE)
Pathway: GROUND WATER PATHWAY
Scoring: 2

NPL Status: Currently on the Final NPL
Substance ID: U228
CAS Number: 79-01-6
Substance: TRICHLOROETHYLENE (TCE)
Pathway: SURFACE WATER PATHWAY
Scoring: 2

Summary Details:

Conditions at listing December 1982): The Lakewood Site covers about 1 square mile, including a 1-acre laundry identified as a source, in Lakewood, Pierce County, Washington. In 1981, two major wells of the Lakewood Water District, which serves more than 10,000 people, were found to be contaminated by chlorinated organic compounds. The district closed the wells and used other uncontaminated wells to satisfy its needs. Status July 1983):
EPA determined that the contaminants are components of degreasers, solvents, and other substances in common industrial use. EPA drilled 25 test wells in the Ponder s Corner-McChord Air Force Base area. Of the 25, only three were

LAKEWOOD (Continued) **1000344885**

contaminated. A plume was found in ground waterindicating one source and the direction from which the contaminants were coming. The State ordered a commercial dry cleaners to remove the contaminated soil from its property and cease discharging solvents. Future options include keeping the wells closed or treating and restoring them to use. Ground water monitoring in the area is expected to continue for the foreseeable future.

NPL:
NPL Status: Currently on the Final NPL
Category Description: Depth To Aquifer-> 10 And <= 25 Feet
Category Value: 25

NPL Status: Currently on the Final NPL
Category Description: Distance To Nearest Population-> 0 And <= 1/4 Mile
Category Value: 10

NPL:
NPL Name: LAKEWOOD

NPL:
EPA Region: 10
Site ID: 1000736
Site Status: F
Federal Site: N
Date Deleted: Not reported
Date Finalized: 09/08/83
Date Proposed: 12/30/82

NPL:
Proposed Date: 12/30/1982
Final Date: 09/08/1983
Deleted Date: Not reported
NPL Status: Final

SEMS:
Site ID: 1000736
EPA ID: WAD050075662
Name: LAKEWOOD
Address: E. OF NEW YORK AVE, S. OF PACIFIC HWY S.
Address 2: Not reported
City,State,Zip: LAKEWOOD, WA 98438
Cong District: 10
FIPS Code: 53053
Latitude: +47.143410
Longitude: -122.512950
FF: N
NPL: Currently on the Final NPL
Non NPL Status: Not reported

SEMS Detail:
Region: 10
Site ID: 1000736
EPA ID: WAD050075662
Site Name: LAKEWOOD

LAKEWOOD (Continued) **1000344885**

NPL:	F
FF:	N
OU:	02
Action Code:	RA
Action Name:	RA
SEQ:	2
Start Date:	1987-09-24 04:00:00
Finish Date:	5/6/1993 4:00:00 AM
Qual:	L
Current Action Lead:	EPA Perf

Region:	10
Site ID:	1000736
EPA ID:	WAD050075662
Site Name:	LAKEWOOD
NPL:	F
FF:	N
OU:	00
Action Code:	NF
Action Name:	NPL FINL
SEQ:	1
Start Date:	1983-09-08 04:00:00
Finish Date:	9/8/1983 4:00:00 AM
Qual:	Not reported
Current Action Lead:	EPA Perf

Region:	10
Site ID:	1000736
EPA ID:	WAD050075662
Site Name:	LAKEWOOD
NPL:	F
FF:	N
OU:	00
Action Code:	FE
Action Name:	5 YEAR
SEQ:	1
Start Date:	1992-09-29 04:00:00
Finish Date:	9/29/1992 4:00:00 AM
Qual:	Not reported
Current Action Lead:	EPA Perf

Region:	10
Site ID:	1000736
EPA ID:	WAD050075662
Site Name:	LAKEWOOD
NPL:	F
FF:	N
OU:	00
Action Code:	RS
Action Name:	RV ASSESS
SEQ:	2
Start Date:	1991-07-19 04:00:00
Finish Date:	7/19/1991 4:00:00 AM
Qual:	Not reported
Current Action Lead:	EPA Perf

Region:	10

LAKEWOOD (Continued) **1000344885**

Site ID: 1000736
EPA ID: WAD050075662
Site Name: LAKEWOOD
NPL: F
FF: N
OU: 00
Action Code: SI
Action Name: SI
SEQ: 1
Start Date: 1981-08-01 04:00:00
Finish Date: 3/1/1983 5:00:00 AM
Qual: H
Current Action Lead: EPA Perf

Region: 10
Site ID: 1000736
EPA ID: WAD050075662
Site Name: LAKEWOOD
NPL: F
FF: N
OU: 00
Action Code: FE
Action Name: 5 YEAR
SEQ: 3
Start Date: 1997-09-24 04:00:00
Finish Date: 9/24/1997 4:00:00 AM
Qual: Not reported
Current Action Lead: EPA Perf

Region: 10
Site ID: 1000736
EPA ID: WAD050075662
Site Name: LAKEWOOD
NPL: F
FF: N
OU: 00
Action Code: FE
Action Name: 5 YEAR
SEQ: 4
Start Date: 2002-09-24 04:00:00
Finish Date: 9/24/2002 4:00:00 AM
Qual: Not reported
Current Action Lead: EPA Perf

Region: 10
Site ID: 1000736
EPA ID: WAD050075662
Site Name: LAKEWOOD
NPL: F
FF: N
OU: 01
Action Code: RD
Action Name: RD
SEQ: 1
Start Date: 1986-05-15 04:00:00
Finish Date: 9/18/1987 4:00:00 AM
Qual: L

LAKEWOOD (Continued) **1000344885**

Current Action Lead: EPA Perf

Region: 10
Site ID: 1000736
EPA ID: WAD050075662
Site Name: LAKEWOOD
NPL: F
FF: N
OU: 00
Action Code: HR
Action Name: HAZRANK
SEQ: 1
Start Date: 1982-08-10 04:00:00
Finish Date: 8/10/1982 4:00:00 AM
Qual: Not reported
Current Action Lead: EPA Perf

Region: 10
Site ID: 1000736
EPA ID: WAD050075662
Site Name: LAKEWOOD
NPL: F
FF: N
OU: 01
Action Code: RO
Action Name: ROD
SEQ: 1
Start Date: 1985-09-30 05:00:00
Finish Date: 9/30/1985 5:00:00 AM
Qual: Not reported
Current Action Lead: EPA Perf

Region: 10
Site ID: 1000736
EPA ID: WAD050075662
Site Name: LAKEWOOD
NPL: F
FF: N
OU: 01
Action Code: CO
Action Name: RI/FS
SEQ: 1
Start Date: 1984-03-30 06:00:00
Finish Date: 9/30/1985 5:00:00 AM
Qual: L
Current Action Lead: EPA Perf

Region: 10
Site ID: 1000736
EPA ID: WAD050075662
Site Name: LAKEWOOD
NPL: F
FF: N
OU: 00
Action Code: RS
Action Name: RV ASSESS
SEQ: 3

LAKEWOOD (Continued) **1000344885**

Start Date: 1993-10-05 04:00:00
Finish Date: 10/5/1993 4:00:00 AM
Qual: Not reported
Current Action Lead: EPA Perf

Region: 10
Site ID: 1000736
EPA ID: WAD050075662
Site Name: LAKEWOOD
NPL: F
FF: N
OU: 01
Action Code: RO
Action Name: ROD
SEQ: 2
Start Date: 1984-06-01 05:00:00
Finish Date: 6/1/1984 5:00:00 AM
Qual: Not reported
Current Action Lead: EPA Perf

Region: 10
Site ID: 1000736
EPA ID: WAD050075662
Site Name: LAKEWOOD
NPL: F
FF: N
OU: 01
Action Code: RA
Action Name: RA
SEQ: 1
Start Date: 1986-05-15 04:00:00
Finish Date: 3/20/1987 5:00:00 AM
Qual: L
Current Action Lead: EPA Perf

Region: 10
Site ID: 1000736
EPA ID: WAD050075662
Site Name: LAKEWOOD
NPL: F
FF: N
OU: 00
Action Code: TA
Action Name: TECH ASSIST
SEQ: 1
Start Date: 1985-07-11 05:00:00
Finish Date: 9/30/1985 5:00:00 AM
Qual: Not reported
Current Action Lead: EPA Perf

Region: 10
Site ID: 1000736
EPA ID: WAD050075662
Site Name: LAKEWOOD
NPL: F
FF: N
OU: 00

LAKEWOOD (Continued) **1000344885**

Action Code:	FE
Action Name:	5 YEAR
SEQ:	5
Start Date:	2007-09-24 04:00:00
Finish Date:	9/24/2007 4:00:00 AM
Qual:	Not reported
Current Action Lead:	EPA Perf

Region:	10
Site ID:	1000736
EPA ID:	WAD050075662
Site Name:	LAKEWOOD
NPL:	F
FF:	N
OU:	00
Action Code:	PA
Action Name:	PA
SEQ:	1
Start Date:	1982-08-01 04:00:00
Finish Date:	8/1/1982 4:00:00 AM
Qual:	H
Current Action Lead:	EPA Perf

Region:	10
Site ID:	1000736
EPA ID:	WAD050075662
Site Name:	LAKEWOOD
NPL:	F
FF:	N
OU:	00
Action Code:	NP
Action Name:	PROPOSED
SEQ:	1
Start Date:	1982-12-30 05:00:00
Finish Date:	12/30/1982 5:00:00 AM
Qual:	Not reported
Current Action Lead:	EPA Perf

Region:	10
Site ID:	1000736
EPA ID:	WAD050075662
Site Name:	LAKEWOOD
NPL:	F
FF:	N
OU:	01
Action Code:	TV
Action Name:	Partial Del
SEQ:	1
Start Date:	1996-09-27 04:00:00
Finish Date:	9/27/1996 4:00:00 AM
Qual:	Not reported
Current Action Lead:	EPA Perf

Region:	10
Site ID:	1000736
EPA ID:	WAD050075662
Site Name:	LAKEWOOD

LAKEWOOD (Continued) **1000344885**

NPL:	F
FF:	N
OU:	00
Action Code:	MA
Action Name:	ST COOP
SEQ:	1
Start Date:	1995-05-11 04:00:00
Finish Date:	6/30/1996 4:00:00 AM
Qual:	Not reported
Current Action Lead:	EPA Perf

Region:	10
Site ID:	1000736
EPA ID:	WAD050075662
Site Name:	LAKEWOOD
NPL:	F
FF:	N
OU:	00
Action Code:	CM
Action Name:	PCOR
SEQ:	1
Start Date:	1992-09-29 04:00:00
Finish Date:	9/29/1992 4:00:00 AM
Qual:	Not reported
Current Action Lead:	EPA Perf

Region:	10
Site ID:	1000736
EPA ID:	WAD050075662
Site Name:	LAKEWOOD
NPL:	F
FF:	N
OU:	00
Action Code:	MA
Action Name:	ST COOP
SEQ:	4
Start Date:	1996-07-01 04:00:00
Finish Date:	6/30/2002 4:00:00 AM
Qual:	Not reported
Current Action Lead:	EPA Perf

Region:	10
Site ID:	1000736
EPA ID:	WAD050075662
Site Name:	LAKEWOOD
NPL:	F
FF:	N
OU:	00
Action Code:	DS
Action Name:	DISCVRY
SEQ:	1
Start Date:	1980-08-01 04:00:00
Finish Date:	8/1/1980 4:00:00 AM
Qual:	Not reported
Current Action Lead:	EPA Perf

Region:	10

LAKEWOOD (Continued) **1000344885**

Site ID: 1000736
EPA ID: WAD050075662
Site Name: LAKEWOOD
NPL: F
FF: N
OU: 01
Action Code: GR
Action Name: PART DEL
SEQ: 1
Start Date: 1996-09-27 04:00:00
Finish Date: 11/27/1996 5:00:00 AM
Qual: Not reported
Current Action Lead: EPA Perf

Region: 10
Site ID: 1000736
EPA ID: WAD050075662
Site Name: LAKEWOOD
NPL: F
FF: N
OU: 00
Action Code: RS
Action Name: RV ASSESS
SEQ: 1
Start Date: 1990-09-10 04:00:00
Finish Date: 9/10/1990 4:00:00 AM
Qual: Not reported
Current Action Lead: EPA Perf

Region: 10
Site ID: 1000736
EPA ID: WAD050075662
Site Name: LAKEWOOD
NPL: F
FF: N
OU: 00
Action Code: FE
Action Name: 5 YEAR
SEQ: 6
Start Date: 2012-09-24 05:00:00
Finish Date: 9/24/2012 5:00:00 AM
Qual: Not reported
Current Action Lead: EPA Perf

Region: 10
Site ID: 1000736
EPA ID: WAD050075662
Site Name: LAKEWOOD
NPL: F
FF: N
OU: 01
Action Code: LR
Action Name: LT RESP
SEQ: 1
Start Date: 1984-09-27 05:00:00
Finish Date: 1/31/1987 5:00:00 AM
Qual: Not reported

LAKEWOOD (Continued) **1000344885**

Current Action Lead: EPA Perf

Region: 10
Site ID: 1000736
EPA ID: WAD050075662
Site Name: LAKEWOOD
NPL: F
FF: N
OU: 01
Action Code: RI
Action Name: RI
SEQ: 1
Start Date: 2015-08-21 05:00:00
Finish Date: 7/20/2017 5:00:00 AM
Qual: Not reported
Current Action Lead: EPA Perf

Region: 10
Site ID: 1000736
EPA ID: WAD050075662
Site Name: LAKEWOOD
NPL: F
FF: N
OU: 00
Action Code: FE
Action Name: 5 YEAR
SEQ: 10
Start Date: 2017-03-17 04:00:00
Finish Date: 9/8/2017 5:00:00 AM
Qual: Not reported
Current Action Lead: EPA Perf

Region: 10
Site ID: 1000736
EPA ID: WAD050075662
Site Name: LAKEWOOD
NPL: F
FF: N
OU: 01
Action Code: OM
Action Name: OM
SEQ: 2
Start Date: 1991-01-07 05:00:00
Finish Date: Not reported
Qual: Not reported
Current Action Lead: St Perf

Region: 10
Site ID: 1000736
EPA ID: WAD050075662
Site Name: LAKEWOOD
NPL: F
FF: N
OU: 00
Action Code: MA
Action Name: ST COOP
SEQ: 2

LAKEWOOD (Continued) **1000344885**

Start Date:	1984-12-20 06:00:00
Finish Date:	9/30/1985 5:00:00 AM
Qual:	Not reported
Current Action Lead:	St Perf
Region:	10
Site ID:	1000736
EPA ID:	WAD050075662
Site Name:	LAKEWOOD
NPL:	F
FF:	N
OU:	00
Action Code:	MA
Action Name:	ST COOP
SEQ:	3
Start Date:	1987-05-20 04:00:00
Finish Date:	6/30/1996 4:00:00 AM
Qual:	Not reported
Current Action Lead:	St Perf

SIte:

Name:	LAKEWOOD
Address:	E. OF NEW YORK AVE, S. OF PACIFIC HWY S.
Address 2:	Not reported
City,State,Zip:	LAKEWOOD, WA 98438
Event Code:	Not reported
Action Taken Date:	09/15/1992
EPA ID:	WAD050075662
Action Name:	Explanation of Significant Differences
Action ID:	1
Operable Unit:	01
Contaminated Media:	Groundwater
Contact Name:	Not reported
Contact Telephone:	Not reported
Event:	Not reported
Federal Facility:	N
Fiscal Year:	1992
NPL Status:	Currently on the Final NPL
Superfund Alternative Agreement:	N
Latitude:	+47.143410
Longitude:	-122.512950

Media:

EPA ID:	WAD050075662
Contaminated Media:	Soil
Action ID:	1
Operable Unit:	01
Action Name:	ROD Amendment
Action Taken Date:	11/14/1986
Event Code:	Not reported
Contact Name:	Not reported
Contact Telephone:	Not reported
Event:	Not reported
Federal Facility:	N
Fiscal Year:	1987
NPL Status:	Currently on the Final NPL

LAKEWOOD (Continued) **1000344885**

Superfund Alternative Agreement:	N
Latitude:	+47.143410
Longitude:	-122.512950

EPA ID:	WAD050075662
Contaminated Media:	Soil
Action ID:	1
Operable Unit:	01
Action Name:	Record of Decision
Action Taken Date:	09/30/1985
Event Code:	Not reported
Contact Name:	Not reported
Contact Telephone:	Not reported
Event:	Not reported
Federal Facility:	N
Fiscal Year:	1985
NPL Status:	Currently on the Final NPL
Superfund Alternative Agreement:	N
Latitude:	+47.143410
Longitude:	-122.512950

EPA ID:	WAD050075662
Contaminated Media:	Groundwater
Action ID:	2
Operable Unit:	01
Action Name:	Record of Decision
Action Taken Date:	06/01/1984
Event Code:	Not reported
Contact Name:	Not reported
Contact Telephone:	Not reported
Event:	Not reported
Federal Facility:	N
Fiscal Year:	1984
NPL Status:	Currently on the Final NPL
Superfund Alternative Agreement:	N
Latitude:	+47.143410
Longitude:	-122.512950

EPA ID:	WAD050075662
Contaminated Media:	Solid Waste
Action ID:	1
Operable Unit:	01
Action Name:	ROD Amendment
Action Taken Date:	11/14/1986
Event Code:	Not reported
Contact Name:	Not reported
Contact Telephone:	Not reported
Event:	Not reported
Federal Facility:	N
Fiscal Year:	1987
NPL Status:	Currently on the Final NPL
Superfund Alternative Agreement:	N
Latitude:	+47.143410
Longitude:	-122.512950

EPA ID:	WAD050075662
Contaminated Media:	Groundwater

LAKEWOOD (Continued) **1000344885**

Action ID:	1
Operable Unit:	01
Action Name:	Record of Decision
Action Taken Date:	09/30/1985
Event Code:	Not reported
Contact Name:	Not reported
Contact Telephone:	Not reported
Event:	Not reported
Federal Facility:	N
Fiscal Year:	1985
NPL Status:	Currently on the Final NPL
Superfund Alternative Agreement:	N
Latitude:	+47.143410
Longitude:	-122.512950

EPA ID:	WAD050075662
Contaminated Media:	Soil
Action ID:	1
Operable Unit:	01
Action Name:	Record of Decision
Action Taken Date:	09/30/1985
Event Code:	Not reported
Contact Name:	Not reported
Contact Telephone:	Not reported
Event:	Not reported
Federal Facility:	N
Fiscal Year:	1985
NPL Status:	Currently on the Final NPL
Superfund Alternative Agreement:	N
Latitude:	+47.143410
Longitude:	-122.512950

EPA ID:	WAD050075662
Contaminated Media:	Solid Waste
Action ID:	1
Operable Unit:	01
Action Name:	Record of Decision
Action Taken Date:	09/30/1985
Event Code:	Not reported
Contact Name:	Not reported
Contact Telephone:	Not reported
Event:	Not reported
Federal Facility:	N
Fiscal Year:	1985
NPL Status:	Currently on the Final NPL
Superfund Alternative Agreement:	N
Latitude:	+47.143410
Longitude:	-122.512950

EPA ID:	WAD050075662
Contaminated Media:	Air
Action ID:	1
Operable Unit:	01
Action Name:	Record of Decision
Action Taken Date:	09/30/1985
Event Code:	Not reported
Contact Name:	Not reported

LAKEWOOD (Continued) **1000344885**

Contact Telephone: Not reported
Event: Not reported
Federal Facility: N
Fiscal Year: 1985
NPL Status: Currently on the Final NPL
Superfund Alternative Agreement: N
Latitude: +47.143410
Longitude: -122.512950

EPA ID: WAD050075662
Contaminated Media: Groundwater
Action ID: 1
Operable Unit: 01
Action Name: Record of Decision
Action Taken Date: 09/30/1985
Event Code: Not reported
Contact Name: Not reported
Contact Telephone: Not reported
Event: Not reported
Federal Facility: N
Fiscal Year: 1985
NPL Status: Currently on the Final NPL
Superfund Alternative Agreement: N
Latitude: +47.143410
Longitude: -122.512950

EPA ID: WAD050075662
Contaminated Media: Groundwater
Action ID: 2
Operable Unit: 01
Action Name: Record of Decision
Action Taken Date: 06/01/1984
Event Code: Not reported
Contact Name: Not reported
Contact Telephone: Not reported
Event: Not reported
Federal Facility: N
Fiscal Year: 1984
NPL Status: Currently on the Final NPL
Superfund Alternative Agreement: N
Latitude: +47.143410
Longitude: -122.512950

EPA ID: WAD050075662
Contaminated Media: Soil
Action ID: 1
Operable Unit: 01
Action Name: Explanation of Significant Differences
Action Taken Date: 09/15/1992
Event Code: Not reported
Contact Name: Not reported
Contact Telephone: Not reported
Event: Not reported
Federal Facility: N
Fiscal Year: 1992
NPL Status: Currently on the Final NPL
Superfund Alternative Agreement: N

LAKEWOOD (Continued) **1000344885**

Latitude: +47.143410
Longitude: -122.512950

EPA ID: WAD050075662
Contaminated Media: Soil
Action ID: 1
Operable Unit: 01
Action Name: Explanation of Significant Differences
Action Taken Date: 09/15/1992
Event Code: Not reported
Contact Name: Not reported
Contact Telephone: Not reported
Event: Not reported
Federal Facility: N
Fiscal Year: 1992
NPL Status: Currently on the Final NPL
Superfund Alternative Agreement: N
Latitude: +47.143410
Longitude: -122.512950

EPA ID: WAD050075662
Contaminated Media: Soil
Action ID: 1
Operable Unit: 01
Action Name: ROD Amendment
Action Taken Date: 11/14/1986
Event Code: Not reported
Contact Name: Not reported
Contact Telephone: Not reported
Event: Not reported
Federal Facility: N
Fiscal Year: 1987
NPL Status: Currently on the Final NPL
Superfund Alternative Agreement: N
Latitude: +47.143410
Longitude: -122.512950

EPA ID: WAD050075662
Contaminated Media: Groundwater
Action ID: 1
Operable Unit: 01
Action Name: Explanation of Significant Differences
Action Taken Date: 09/15/1992
Event Code: Not reported
Contact Name: Not reported
Contact Telephone: Not reported
Event: Not reported
Federal Facility: N
Fiscal Year: 1992
NPL Status: Currently on the Final NPL
Superfund Alternative Agreement: N
Latitude: +47.143410
Longitude: -122.512950

EPA ID: WAD050075662
Contaminated Media: Soil
Action ID: 1

LAKEWOOD (Continued) **1000344885**

Operable Unit:	01
Action Name:	Explanation of Significant Differences
Action Taken Date:	09/15/1992
Event Code:	Not reported
Contact Name:	Not reported
Contact Telephone:	Not reported
Event:	Not reported
Federal Facility:	N
Fiscal Year:	1992
NPL Status:	Currently on the Final NPL
Superfund Alternative Agreement:	N
Latitude:	+47.143410
Longitude:	-122.512950

EPA ID:	WAD050075662
Contaminated Media:	Solid Waste
Action ID:	1
Operable Unit:	01
Action Name:	ROD Amendment
Action Taken Date:	11/14/1986
Event Code:	Not reported
Contact Name:	Not reported
Contact Telephone:	Not reported
Event:	Not reported
Federal Facility:	N
Fiscal Year:	1987
NPL Status:	Currently on the Final NPL
Superfund Alternative Agreement:	N
Latitude:	+47.143410
Longitude:	-122.512950

EPA ID:	WAD050075662
Contaminated Media:	Solid Waste
Action ID:	1
Operable Unit:	01
Action Name:	Record of Decision
Action Taken Date:	09/30/1985
Event Code:	Not reported
Contact Name:	Not reported
Contact Telephone:	Not reported
Event:	Not reported
Federal Facility:	N
Fiscal Year:	1985
NPL Status:	Currently on the Final NPL
Superfund Alternative Agreement:	N
Latitude:	+47.143410
Longitude:	-122.512950

EPA ID:	WAD050075662
Contaminated Media:	Groundwater
Action ID:	1
Operable Unit:	01
Action Name:	Record of Decision
Action Taken Date:	09/30/1985
Event Code:	Not reported
Contact Name:	Not reported
Contact Telephone:	Not reported

LAKEWOOD (Continued) **1000344885**

Event:	Not reported
Federal Facility:	N
Fiscal Year:	1985
NPL Status:	Currently on the Final NPL
Superfund Alternative Agreement:	N
Latitude:	+47.143410
Longitude:	-122.512950

US INST CONTROLS:

Name:	LAKEWOOD
Address:	E. OF NEW YORK AVE, S. OF PACIFIC HWY S.
Address 2:	Not reported
City,State,Zip:	LAKEWOOD, WA 98438
EPA ID:	WAD050075662
Action Name:	Record of Decision
Action ID:	1
Operable Unit:	01
Actual Date:	09/30/1985
Contaminated Media:	Groundwater
Event Code:	Not reported
Contact Name:	Not reported
Contact Telephone:	Not reported
Event:	Not reported
Federal Facility:	N
Fiscal Year:	1985
NPL Status:	Currently on the Final NPL
Superfund Alternative Agreement:	N
Latitude:	+47.143410
Longitude:	-122.512950

Name:	LAKEWOOD
Address:	E. OF NEW YORK AVE, S. OF PACIFIC HWY S.
Address 2:	Not reported
City,State,Zip:	LAKEWOOD, WA 98438
EPA ID:	WAD050075662
Action Name:	Record of Decision
Action ID:	1
Operable Unit:	01
Actual Date:	09/30/1985
Contaminated Media:	Soil
Event Code:	Not reported
Contact Name:	Not reported
Contact Telephone:	Not reported
Event:	Not reported
Federal Facility:	N
Fiscal Year:	1985
NPL Status:	Currently on the Final NPL
Superfund Alternative Agreement:	N
Latitude:	+47.143410
Longitude:	-122.512950

ALLSITES:

Name:	US EPA LAKEWOOD SUPERFUND SITE PACIFIC
Facility Id:	31919731

LAKEWOOD (Continued) **1000344885**

Interaction:	37664
Interaction 1:	I
Interaction 2:	HWG
Ecology Program:	HAZWASTE
Program Data:	TURBOWASTE
Facility Alt.:	Not reported
Program ID:	WAD050075662
Date Interaction:	1985-02-05 00:00:00
Date Interaction 3:	Hazardous Waste Generator
Latitude:	47.148334425000002
Longitude:	-122.505245187

RCRA NonGen / NLR:

Date Form Received by Agency:	19970305
Handler Name:	US EPA LAKEWOOD SUPERFUND SITE PACIFIC
Handler Address:	12059 PACIFIC HWY SW
Handler City,State,Zip:	TACOMA, WA 98499
EPA ID:	WAD050075662
Contact Name:	ANN WILLIAMSON
Contact Address:	1200 6TH AVE STE 113
Contact City,State,Zip:	SEATTLE, WA 98101
Contact Telephone:	206-553-2739
Contact Fax:	Not reported
Contact Email:	Not reported
Contact Title:	Not reported
EPA Region:	10
Land Type:	Other
Federal Waste Generator Description:	Not a generator, verified
Non-Notifier:	Not reported
Biennial Report Cycle:	Not reported
Accessibility:	Not reported
Active Site Indicator:	Not reported
State District Owner:	WA
State District:	SWRO
Mailing Address:	1200 6TH AVE STE 113
Mailing City,State,Zip:	SEATTLE, WA 98101
Owner Name:	LOTSPEICH, AUDRY L
Owner Type:	Private
Operator Name:	WILLIAMSON, ANN
Operator Type:	Private
Short-Term Generator Activity:	No
Importer Activity:	No
Mixed Waste Generator:	No
Transporter Activity:	No
Transfer Facility Activity:	No
Recycler Activity with Storage:	No
Small Quantity On-Site Burner Exemption:	No
Smelting Melting and Refining Furnace Exemption:	No
Underground Injection Control:	No
Off-Site Waste Receipt:	No
Universal Waste Indicator:	No
Universal Waste Destination Facility:	No
Federal Universal Waste:	No
Active Site Fed-Reg Treatment Storage and Disposal Facility:	Not reported
Active Site Converter Treatment storage and Disposal Facility:	Not reported
Active Site State-Reg Treatment Storage and Disposal Facility:	Not reported

LAKEWOOD (Continued) **1000344885**

Active Site State-Reg Handler:	---
Federal Facility Indicator:	Not reported
Hazardous Secondary Material Indicator:	NN
Sub-Part K Indicator:	Not reported
Commercial TSD Indicator:	No
Treatment Storage and Disposal Type:	Not reported
2018 GPRA Permit Baseline:	Not on the Baseline
2018 GPRA Renewals Baseline:	Not on the Baseline
Permit Renewals Workload Universe:	Not reported
Permit Workload Universe:	Not reported
Permit Progress Universe:	Not reported
Post-Closure Workload Universe:	Not reported
Closure Workload Universe:	Not reported
202 GPRA Corrective Action Baseline:	No
Corrective Action Workload Universe:	No
Subject to Corrective Action Universe:	No
Non-TSDFs Where RCRA CA has Been Imposed Universe:	No
TSDFs Potentially Subject to CA Under 3004 (u)/(v) Universe:	No
TSDFs Only Subject to CA under Discretionary Auth Universe:	No
Corrective Action Priority Ranking:	No NCAPS ranking
Environmental Control Indicator:	No
Institutional Control Indicator:	No
Human Exposure Controls Indicator:	N/A
Groundwater Controls Indicator:	N/A
Operating TSDF Universe:	Not reported
Full Enforcement Universe:	Not reported
Significant Non-Complier Universe:	No
Unaddressed Significant Non-Complier Universe:	No
Addressed Significant Non-Complier Universe:	No
Significant Non-Complier With a Compliance Schedule Universe:	No
Financial Assurance Required:	Not reported
Handler Date of Last Change:	20180509
Recognized Trader-Importer:	No
Recognized Trader-Exporter:	No
Importer of Spent Lead Acid Batteries:	No
Exporter of Spent Lead Acid Batteries:	No
Recycler Activity Without Storage:	No
Manifest Broker:	No
Sub-Part P Indicator:	No

Handler - Owner Operator:

Owner/Operator Indicator:	Operator
Owner/Operator Name:	LOTSPEICH, AUDRY L
Legal Status:	Private
Date Became Current:	Not reported
Date Ended Current:	Not reported
Owner/Operator Address:	12509 PACIFIC HWY SW
Owner/Operator City,State,Zip:	TACOMA, WA 98499-1024
Owner/Operator Telephone:	360-588-4084
Owner/Operator Telephone Ext:	Not reported
Owner/Operator Fax:	Not reported
Owner/Operator Email:	Not reported

Owner/Operator Indicator:	Owner
Owner/Operator Name:	LOTSPEICH, AUDRY L
Legal Status:	Private

LAKEWOOD (Continued) **1000344885**

Date Became Current:	19970306
Date Ended Current:	Not reported
Owner/Operator Address:	12509 PACIFIC HWY SW
Owner/Operator City,State,Zip:	TACOMA, WA 98499
Owner/Operator Telephone:	360-588-4084
Owner/Operator Telephone Ext:	Not reported
Owner/Operator Fax:	Not reported
Owner/Operator Email:	Not reported

Owner/Operator Indicator:	Operator
Owner/Operator Name:	WILLIAMSON, ANN
Legal Status:	Private
Date Became Current:	Not reported
Date Ended Current:	Not reported
Owner/Operator Address:	1200 6TH AVE STE 113
Owner/Operator City,State,Zip:	SEATTLE, WA 98101
Owner/Operator Telephone:	206-553-2739
Owner/Operator Telephone Ext:	Not reported
Owner/Operator Fax:	Not reported
Owner/Operator Email:	Not reported

Owner/Operator Indicator:	Owner
Owner/Operator Name:	US EPA LAKEWOOD SUPERFUND SITE PACIFIC
Legal Status:	Private
Date Became Current:	Not reported
Date Ended Current:	Not reported
Owner/Operator Address:	12059 PACIFIC HWY SW
Owner/Operator City,State,Zip:	TACOMA, WA 98499
Owner/Operator Telephone:	000-000-0000
Owner/Operator Telephone Ext:	Not reported
Owner/Operator Fax:	Not reported
Owner/Operator Email:	Not reported

Owner/Operator Indicator:	Operator
Owner/Operator Name:	US EPA LAKEWOOD SUPERFUND SITE PACIFIC
Legal Status:	Private
Date Became Current:	Not reported
Date Ended Current:	Not reported
Owner/Operator Address:	12059 PACIFIC HWY SW
Owner/Operator City,State,Zip:	TACOMA, WA 98499
Owner/Operator Telephone:	000-000-0000
Owner/Operator Telephone Ext:	Not reported
Owner/Operator Fax:	Not reported
Owner/Operator Email:	Not reported

Owner/Operator Indicator:	Owner
Owner/Operator Name:	US EPA LAKEWOOD SUPERFUND SITE PACIFIC
Legal Status:	Private
Date Became Current:	Not reported
Date Ended Current:	Not reported
Owner/Operator Address:	12059 PACIFIC HWY SW
Owner/Operator City,State,Zip:	TACOMA, WA 98499
Owner/Operator Telephone:	000-000-0000
Owner/Operator Telephone Ext:	Not reported
Owner/Operator Fax:	Not reported
Owner/Operator Email:	Not reported

LAKEWOOD (Continued) **1000344885**

Owner/Operator Indicator: Operator
Owner/Operator Name: US EPA LAKEWOOD SUPERFUND SITE PACIFIC
Legal Status: Private
Date Became Current: Not reported
Date Ended Current: Not reported
Owner/Operator Address: 12059 PACIFIC HWY SW
Owner/Operator City,State,Zip: TACOMA, WA 98499
Owner/Operator Telephone: 000-000-0000
Owner/Operator Telephone Ext: Not reported
Owner/Operator Fax: Not reported
Owner/Operator Email: Not reported

Owner/Operator Indicator: Owner
Owner/Operator Name: WALTERS, JAMES
Legal Status: Private
Date Became Current: Not reported
Date Ended Current: Not reported
Owner/Operator Address: PO BOX 98913
Owner/Operator City,State,Zip: TACOMA, WA 98498-0913
Owner/Operator Telephone: 000-000-0000
Owner/Operator Telephone Ext: Not reported
Owner/Operator Fax: Not reported
Owner/Operator Email: Not reported

Owner/Operator Indicator: Owner
Owner/Operator Name: WALTERS, JAMES
Legal Status: Private
Date Became Current: Not reported
Date Ended Current: Not reported
Owner/Operator Address: PO BOX 98913
Owner/Operator City,State,Zip: TACOMA, WA 98498
Owner/Operator Telephone: 000-000-0000
Owner/Operator Telephone Ext: Not reported
Owner/Operator Fax: Not reported
Owner/Operator Email: Not reported

Owner/Operator Indicator: Owner
Owner/Operator Name: AUDRY L
Legal Status: Private
Date Became Current: 19970306
Date Ended Current: Not reported
Owner/Operator Address: 12509 PACIFIC HWY SW
Owner/Operator City,State,Zip: TACOMA, WA 98499-1024
Owner/Operator Telephone: 360-588-4084
Owner/Operator Telephone Ext: Not reported
Owner/Operator Fax: Not reported
Owner/Operator Email: Not reported

Owner/Operator Indicator: Owner
Owner/Operator Name: US EPA LAKEWOOD SUPERFUND SITE PACIFIC
Legal Status: Private
Date Became Current: Not reported
Date Ended Current: Not reported
Owner/Operator Address: 12059 PACIFIC HWY SW
Owner/Operator City,State,Zip: TACOMA, WA 98499
Owner/Operator Telephone: 000-000-0000
Owner/Operator Telephone Ext: Not reported

LAKEWOOD (Continued) **1000344885**

Owner/Operator Fax:	Not reported
Owner/Operator Email:	Not reported
Owner/Operator Indicator:	Owner
Owner/Operator Name:	LOTSPEICH, AUDRY L
Legal Status:	Private
Date Became Current:	19970306
Date Ended Current:	Not reported
Owner/Operator Address:	12509 PACIFIC HWY SW
Owner/Operator City,State,Zip:	TACOMA, WA 98499
Owner/Operator Telephone:	360-588-4084
Owner/Operator Telephone Ext:	Not reported
Owner/Operator Fax:	Not reported
Owner/Operator Email:	Not reported
Owner/Operator Indicator:	Operator
Owner/Operator Name:	ANN W
Legal Status:	Private
Date Became Current:	19970306
Date Ended Current:	Not reported
Owner/Operator Address:	1200 6TH AVE STE 113
Owner/Operator City,State,Zip:	SEATTLE, WA 98101-1128
Owner/Operator Telephone:	206-553-2739
Owner/Operator Telephone Ext:	Not reported
Owner/Operator Fax:	Not reported
Owner/Operator Email:	Not reported
Owner/Operator Indicator:	Operator
Owner/Operator Name:	WILLIAMSON, ANN
Legal Status:	Private
Date Became Current:	Not reported
Date Ended Current:	Not reported
Owner/Operator Address:	1200 6TH AVE STE 113
Owner/Operator City,State,Zip:	SEATTLE, WA 98101
Owner/Operator Telephone:	206-553-2739
Owner/Operator Telephone Ext:	Not reported
Owner/Operator Fax:	Not reported
Owner/Operator Email:	Not reported
Owner/Operator Indicator:	Owner
Owner/Operator Name:	WALTERS, JAMES
Legal Status:	Private
Date Became Current:	Not reported
Date Ended Current:	Not reported
Owner/Operator Address:	PO BOX 98913
Owner/Operator City,State,Zip:	TACOMA, WA 98498
Owner/Operator Telephone:	000-000-0000
Owner/Operator Telephone Ext:	Not reported
Owner/Operator Fax:	Not reported
Owner/Operator Email:	Not reported
Owner/Operator Indicator:	Owner
Owner/Operator Name:	US EPA LAKEWOOD SUPERFUND SITE PACIFIC
Legal Status:	Private
Date Became Current:	Not reported
Date Ended Current:	Not reported
Owner/Operator Address:	12059 PACIFIC HWY SW

LAKEWOOD (Continued) **1000344885**

Owner/Operator City,State,Zip: TACOMA, WA 98499
Owner/Operator Telephone: 000-000-0000
Owner/Operator Telephone Ext: Not reported
Owner/Operator Fax: Not reported
Owner/Operator Email: Not reported

Historic Generators:
Receive Date: 19970304
Handler Name: US EPA LAKEWOOD SUPERFUND SITE PACIFIC
Federal Waste Generator Description: Not a generator, verified
State District Owner: WA
Large Quantity Handler of Universal Waste: No
Recognized Trader Importer: No
Recognized Trader Exporter: No
Spent Lead Acid Battery Importer: No
Spent Lead Acid Battery Exporter: No
Current Record: No
Non Storage Recycler Activity: Not reported
Electronic Manifest Broker: Not reported

Receive Date: 19970304
Handler Name: US EPA LAKEWOOD SUPERFUND SITE PACIFIC
Federal Waste Generator Description: Not a generator, verified
State District Owner: WA
Large Quantity Handler of Universal Waste: No
Recognized Trader Importer: No
Recognized Trader Exporter: No
Spent Lead Acid Battery Importer: No
Spent Lead Acid Battery Exporter: No
Current Record: No
Non Storage Recycler Activity: Not reported
Electronic Manifest Broker: Not reported

Receive Date: 19970305
Handler Name: US EPA LAKEWOOD SUPERFUND SITE PACIFIC
Federal Waste Generator Description: Not a generator, verified
State District Owner: WA
Large Quantity Handler of Universal Waste: No
Recognized Trader Importer: No
Recognized Trader Exporter: No
Spent Lead Acid Battery Importer: No
Spent Lead Acid Battery Exporter: No
Current Record: Yes
Non Storage Recycler Activity: Not reported
Electronic Manifest Broker: Not reported

Receive Date: 19941231
Handler Name: US EPA LAKEWOOD SUPERFUND SITE PACIFIC
Federal Waste Generator Description: Large Quantity Generator
State District Owner: WA
Large Quantity Handler of Universal Waste: No
Recognized Trader Importer: No
Recognized Trader Exporter: No
Spent Lead Acid Battery Importer: No
Spent Lead Acid Battery Exporter: No
Current Record: No
Non Storage Recycler Activity: Not reported

LAKEWOOD (Continued) **1000344885**

Electronic Manifest Broker: Not reported

Receive Date: 19940101
Handler Name: US EPA LAKEWOOD SUPERFUND SITE PACIFIC
Federal Waste Generator Description: Not a generator, verified
State District Owner: WA
Large Quantity Handler of Universal Waste: No
Recognized Trader Importer: No
Recognized Trader Exporter: No
Spent Lead Acid Battery Importer: No
Spent Lead Acid Battery Exporter: No
Current Record: No
Non Storage Recycler Activity: Not reported
Electronic Manifest Broker: Not reported

Receive Date: 19970304
Handler Name: US EPA LAKEWOOD SUPERFUND SITE PACIFIC
Federal Waste Generator Description: Conditionally Exempt Small Quantity Generator
State District Owner: WA
Large Quantity Handler of Universal Waste: No
Recognized Trader Importer: No
Recognized Trader Exporter: No
Spent Lead Acid Battery Importer: No
Spent Lead Acid Battery Exporter: No
Current Record: No
Non Storage Recycler Activity: Not reported
Electronic Manifest Broker: Not reported

List of NAICS Codes and Descriptions:
NAICS Code: 92411
NAICS Description: ADMINISTRATION OF AIR AND WATER RESOURCE AND SOLID WASTE MANAGEMENT PROGRAMS

Facility Has Received Notices of Violations:
Violations: No Violations Found

Evaluation Action Summary:
Evaluations: No Evaluations Found

ROD:
Name: LAKEWOOD
Address: E. OF NEW YORK AVE, S. OF PACIFIC HWY S.
City,State,Zip: LAKEWOOD, WA 98438
EPA ID: WAD050075662
RG: 10
Site ID: 1000736
Action: GOVT Decision Document (ROD)
Operable Unit Number: GROUNDWATER
SEQ ID: 1
Action Completion: 1985-09-30 00:00:00
NPL Status: Final
Non NPL Status: Not reported

Name: LAKEWOOD

LAKEWOOD (Continued) **1000344885**

Address: E. OF NEW YORK AVE, S. OF PACIFIC HWY S.
City,State,Zip: LAKEWOOD, WA 98438
EPA ID: WAD050075662
RG: 10
Site ID: 1000736
Action: GOVT Decision Document (ROD)
Operable Unit Number: GROUNDWATER
SEQ ID: 2
Action Completion: 1984-06-01 00:00:00
NPL Status: Final
Non NPL Status: Not reported

Name: LAKEWOOD
Address: E. OF NEW YORK AVE, S. OF PACIFIC HWY S.
City,State,Zip: LAKEWOOD, WA 98438
EPA ID: WAD050075662
RG: 10
Site ID: 1000736
Action: GOVT ESD
Operable Unit Number: GROUNDWATER
SEQ ID: 1
Action Completion: 1992-09-15 00:00:00
NPL Status: Final
Non NPL Status: Not reported

Name: LAKEWOOD
Address: E. OF NEW YORK AVE, S. OF PACIFIC HWY S.
City,State,Zip: LAKEWOOD, WA 98438
EPA ID: WAD050075662
RG: 10
Site ID: 1000736
Action: GOVT ESD
Operable Unit Number: GROUNDWATER
SEQ ID: 2
Action Completion: 2019-09-03 00:00:00
NPL Status: Final
Non NPL Status: Not reported

Name: LAKEWOOD
Address: E. OF NEW YORK AVE, S. OF PACIFIC HWY S.
City,State,Zip: LAKEWOOD, WA 98438
EPA ID: WAD050075662
RG: 10
Site ID: 1000736
Action: GOVT ROD Amendment
Operable Unit Number: GROUNDWATER
SEQ ID: 1
Action Completion: 1986-11-14 00:00:00
NPL Status: Final
Non NPL Status: Not reported

PRP:
PRP Name: ALOTTA, JAMES
ALOTTA, JAMES
JAMES A. ALLOTTA
WAL KRUE ENTERPRISES
WAL KRUE ENTERPRISES, INC.

LAKEWOOD (Continued) **1000344885**

WAL KRUE ENTERPRISES, INC.

FINDS:
Registry ID: 110005321375

Click Here:

Environmental Interest/Information System:
Washington Facility / Site Identification System (WA-FSIS) provides a means to query and display data maintained by the Washington Department of Ecology. This system contains key information for each facility/site that is currently, or has been, of interest to the Air Quality, Dam Safety, Hazardous Waste, Toxics Cleanup, and Water Quality Programs.
RCRAInfo is a national information system that supports the Resource Conservation and Recovery Act (RCRA) program through the tracking of events and activities related to facilities that generate, transport, and treat, store, or dispose of hazardous waste. RCRAInfo allows RCRA program staff to track the notification, permit, compliance, and corrective action activities required under RCRA.

Click this hyperlink while viewing on your computer to access additional FINDS: detail in the EDR Site Report.

ECHO:

Envid:	1000344885
Registry ID:	110005321375
DFR URL:	http://echo.epa.gov/detailed-facility-report?fid=110005321375
Name:	US EPA LAKEWOOD SUPERFUND SITE PACIFIC
Address:	12059 PACIFIC HWY SW
City,State,Zip:	TACOMA, WA 98499

---

88 South 1/2-1 0.992 mi. 5237 ft. | **JBLM SS-34N** | **BARNES BLVD & FIRST AVE** | **, WA 98433** | **CSCSL** **ALLSITES** | **S118640831** **N/A**

Relative: Higher
Actual: 302 ft.

CSCSL:

Name:	JBLM SS-34N
Address:	BARNES BLVD & FIRST AVE
City,State,Zip:	WA 98433
Facility ID:	21617
Region:	Southwest
Lat/Long:	47.139036173755 / -122.4968478049
Clean Up Siteid:	13019
Site Status:	CC-O&M/Monitoring
Contaminant Name:	Halogenated Solvents
Alternate Site Names:	Not reported
Site Rank:	Not reported
Has Institutional Control:	Not reported
Past VCP:	Not reported
Current VCP:	Not reported
Ground Water:	Confirmed Above Cleanup Levels
Surface Water:	Not reported
Soil:	Not reported
Sediment:	Not reported
Air:	Not reported
Bedrock:	Not reported

JBLM SS-34N (Continued) **S118640831**

Responsible Unit: Headquarters

ALLSITES:

Name:	JBLM SS-34N
Facility Id:	21617
Interaction:	117657
Interaction 1:	A
Interaction 2:	SCS
Ecology Program:	TOXICS
Program Data:	ISIS
Facility Alt.:	JBLM SS-34N
Program ID:	Not reported
Date Interaction:	2001-04-20 00:00:00
Date Interaction 3:	State Cleanup Site
Latitude:	47.139030675000001
Longitude:	-122.496814708

Count: 12 records.

ORPHAN SUMMARY

City	EDR ID	Site Name	Site Address	Zip	Database(s)
LAKEWOOD	S124433461	KWANG PROPERTY	11536 & 11538 PACIFIC HWY SW	98499	VCP
LAKEWOOD	S124432844	HICKEY 12411 & 12507 PACIFIC HWY S	12411 & 12507 PACIFIC HWY SW	98499	VCP
PIERCE COUNTY	S118401950	OCCIDENTAL CHEMICAL-SITE II	26TH AVE E AND N OF PACIFIC HW		SWF/LF
PIERCE COUNTY	S118401717	FERGUSON-MATHIAS ROAD DUMP	5818 MATHIAS ROAD E		SWF/LF
PIERCE COUNTY	S118401540	BUCK CREEK DUMP	12 MILES S OF GREENWATER ON HW		SWF/LF
PIERCE COUNTY	S118401539	BUCK CREEK DUMP	12 MILES S OF GREENWATER ON HW		SWF/LF
PIERCE COUNTY	S110629853	ROBERT E. BOSTER DUMP	5128 WEST TAPPS HWY		SWF/LF
TACOMA	S104486172	CELLULAR ONE	5715 SW 108TH ST.	98499	ICR
TACOMA	S124432545	FREIGHTHOUSE SQUARE	25TH & G ST E	98438	VCP
TACOMA	S118402166	TACOMA SPUR PROJECT SITE I, II AND	HWY 705 INTERCHANGE AND I-5		SWF/LF
TACOMA	S118401622	COSKI DUMP	BETWEEN 19TH ST NE AND 12TH ST		SWF/LF
TACOMA	S118402165	TACOMA PLACE/ STUMP DUMPING	NE CORNER OF S 72ND ST AND I-5		SWF/LF

GOVERNMENT RECORDS SEARCHED / DATA CURRENCY TRACKING

To maintain currency of the following federal and state databases, EDR contacts the appropriate governmental agency on a monthly or quarterly basis, as required.

Number of Days to Update: Provides confirmation that EDR is reporting records that have been updated within 90 days from the date the government agency made the information available to the public.

STANDARD ENVIRONMENTAL RECORDS

Lists of Federal NPL (Superfund) sites

NPL: National Priority List

National Priorities List (Superfund). The NPL is a subset of CERCLIS and identifies over 1,200 sites for priority cleanup under the Superfund Program. NPL sites may encompass relatively large areas. As such, EDR provides polygon coverage for over 1,000 NPL site boundaries produced by EPA's Environmental Photographic Interpretation Center (EPIC) and regional EPA offices.

Date of Government Version: 01/25/2022
Date Data Arrived at EDR: 02/03/2022
Date Made Active in Reports: 02/22/2022
Number of Days to Update: 19

Source: EPA
Telephone: N/A
Last EDR Contact: 04/01/2022
Next Scheduled EDR Contact: 07/11/2022
Data Release Frequency: Quarterly

NPL Site Boundaries

Sources:

EPA's Environmental Photographic Interpretation Center (EPIC)
Telephone: 202-564-7333

EPA Region 1
Telephone 617-918-1143

EPA Region 6
Telephone: 214-655-6659

EPA Region 3
Telephone 215-814-5418

EPA Region 7
Telephone: 913-551-7247

EPA Region 4
Telephone 404-562-8033

EPA Region 8
Telephone: 303-312-6774

EPA Region 5
Telephone 312-886-6686

EPA Region 9
Telephone: 415-947-4246

EPA Region 10
Telephone 206-553-8665

Proposed NPL: Proposed National Priority List Sites

A site that has been proposed for listing on the National Priorities List through the issuance of a proposed rule in the Federal Register. EPA then accepts public comments on the site, responds to the comments, and places on the NPL those sites that continue to meet the requirements for listing.

Date of Government Version: 01/25/2022
Date Data Arrived at EDR: 02/03/2022
Date Made Active in Reports: 02/22/2022
Number of Days to Update: 19

Source: EPA
Telephone: N/A
Last EDR Contact: 04/01/2022
Next Scheduled EDR Contact: 07/11/2022
Data Release Frequency: Quarterly

NPL LIENS: Federal Superfund Liens

Federal Superfund Liens. Under the authority granted the USEPA by CERCLA of 1980, the USEPA has the authority to file liens against real property in order to recover remedial action expenditures or when the property owner received notification of potential liability. USEPA compiles a listing of filed notices of Superfund Liens.

Date of Government Version: 10/15/1991
Date Data Arrived at EDR: 02/02/1994
Date Made Active in Reports: 03/30/1994
Number of Days to Update: 56

Source: EPA
Telephone: 202-564-4267
Last EDR Contact: 08/15/2011
Next Scheduled EDR Contact: 11/28/2011
Data Release Frequency: No Update Planned

Lists of Federal Delisted NPL sites

Delisted NPL: National Priority List Deletions

The National Oil and Hazardous Substances Pollution Contingency Plan (NCP) establishes the criteria that the EPA uses to delete sites from the NPL. In accordance with 40 CFR 300.425.(e), sites may be deleted from the NPL where no further response is appropriate.

Date of Government Version: 01/25/2022
Date Data Arrived at EDR: 02/03/2022
Date Made Active in Reports: 02/22/2022
Number of Days to Update: 19

Source: EPA
Telephone: N/A
Last EDR Contact: 04/01/2022
Next Scheduled EDR Contact: 07/11/2022
Data Release Frequency: Quarterly

Lists of Federal sites subject to CERCLA removals and CERCLA orders

FEDERAL FACILITY: Federal Facility Site Information listing

A listing of National Priority List (NPL) and Base Realignment and Closure (BRAC) sites found in the Comprehensive Environmental Response, Compensation and Liability Information System (CERCLIS) Database where EPA Federal Facilities Restoration and Reuse Office is involved in cleanup activities.

Date of Government Version: 05/25/2021
Date Data Arrived at EDR: 06/24/2021
Date Made Active in Reports: 09/20/2021
Number of Days to Update: 88

Source: Environmental Protection Agency
Telephone: 703-603-8704
Last EDR Contact: 04/01/2022
Next Scheduled EDR Contact: 07/11/2022
Data Release Frequency: Varies

SEMS: Superfund Enterprise Management System

SEMS (Superfund Enterprise Management System) tracks hazardous waste sites, potentially hazardous waste sites, and remedial activities performed in support of EPA's Superfund Program across the United States. The list was formerly know as CERCLIS, renamed to SEMS by the EPA in 2015. The list contains data on potentially hazardous waste sites that have been reported to the USEPA by states, municipalities, private companies and private persons, pursuant to Section 103 of the Comprehensive Environmental Response, Compensation, and Liability Act (CERCLA). This dataset also contains sites which are either proposed to or on the National Priorities List (NPL) and the sites which are in the screening and assessment phase for possible inclusion on the NPL.

Date of Government Version: 01/25/2022
Date Data Arrived at EDR: 02/03/2022
Date Made Active in Reports: 02/22/2022
Number of Days to Update: 19

Source: EPA
Telephone: 800-424-9346
Last EDR Contact: 04/01/2022
Next Scheduled EDR Contact: 07/25/2022
Data Release Frequency: Quarterly

Lists of Federal CERCLA sites with NFRAP

SEMS-ARCHIVE: Superfund Enterprise Management System Archive

SEMS-ARCHIVE (Superfund Enterprise Management System Archive) tracks sites that have no further interest under the Federal Superfund Program based on available information. The list was formerly known as the CERCLIS-NFRAP, renamed to SEMS ARCHIVE by the EPA in 2015. EPA may perform a minimal level of assessment work at a site while it is archived if site conditions change and/or new information becomes available. Archived sites have been removed and archived from the inventory of SEMS sites. Archived status indicates that, to the best of EPA's knowledge, assessment at a site has been completed and that EPA has determined no further steps will be taken to list the site on the National Priorities List (NPL), unless information indicates this decision was not appropriate or other considerations require a recommendation for listing at a later time. The decision does not necessarily mean that there is no hazard associated with a given site; it only means that. based upon available information, the location is not judged to be potential NPL site.

Date of Government Version: 01/25/2022
Date Data Arrived at EDR: 02/03/2022
Date Made Active in Reports: 02/22/2022
Number of Days to Update: 19

Source: EPA
Telephone: 800-424-9346
Last EDR Contact: 04/01/2022
Next Scheduled EDR Contact: 07/25/2022
Data Release Frequency: Quarterly

Lists of Federal RCRA facilities undergoing Corrective Action

CORRACTS: Corrective Action Report
CORRACTS identifies hazardous waste handlers with RCRA corrective action activity.

Date of Government Version: 02/28/2022
Date Data Arrived at EDR: 03/02/2022
Date Made Active in Reports: 03/17/2022
Number of Days to Update: 15

Source: EPA
Telephone: 800-424-9346
Last EDR Contact: 04/06/2022
Next Scheduled EDR Contact: 07/04/2022
Data Release Frequency: Quarterly

Lists of Federal RCRA TSD facilities

RCRA-TSDF: RCRA - Treatment, Storage and Disposal
RCRAInfo is EPA's comprehensive information system, providing access to data supporting the Resource Conservation and Recovery Act (RCRA) of 1976 and the Hazardous and Solid Waste Amendments (HSWA) of 1984. The database includes selective information on sites which generate, transport, store, treat and/or dispose of hazardous waste as defined by the Resource Conservation and Recovery Act (RCRA). Transporters are individuals or entities that move hazardous waste from the generator offsite to a facility that can recycle, treat, store, or dispose of the waste. TSDFs treat, store, or dispose of the waste.

Date of Government Version: 02/28/2022
Date Data Arrived at EDR: 03/02/2022
Date Made Active in Reports: 03/17/2022
Number of Days to Update: 15

Source: Environmental Protection Agency
Telephone: (206) 553-1200
Last EDR Contact: 04/06/2022
Next Scheduled EDR Contact: 07/04/2022
Data Release Frequency: Quarterly

Lists of Federal RCRA generators

RCRA-LQG: RCRA - Large Quantity Generators
RCRAInfo is EPA's comprehensive information system, providing access to data supporting the Resource Conservation and Recovery Act (RCRA) of 1976 and the Hazardous and Solid Waste Amendments (HSWA) of 1984. The database includes selective information on sites which generate, transport, store, treat and/or dispose of hazardous waste as defined by the Resource Conservation and Recovery Act (RCRA). Large quantity generators (LQGs) generate over 1,000 kilograms (kg) of hazardous waste, or over 1 kg of acutely hazardous waste per month.

Date of Government Version: 02/28/2022
Date Data Arrived at EDR: 03/02/2022
Date Made Active in Reports: 03/17/2022
Number of Days to Update: 15

Source: Environmental Protection Agency
Telephone: (206) 553-1200
Last EDR Contact: 04/06/2022
Next Scheduled EDR Contact: 07/04/2022
Data Release Frequency: Quarterly

RCRA-SQG: RCRA - Small Quantity Generators

RCRAInfo is EPA's comprehensive information system, providing access to data supporting the Resource Conservation and Recovery Act (RCRA) of 1976 and the Hazardous and Solid Waste Amendments (HSWA) of 1984. The database includes selective information on sites which generate, transport, store, treat and/or dispose of hazardous waste as defined by the Resource Conservation and Recovery Act (RCRA). Small quantity generators (SQGs) generate between 100 kg and 1,000 kg of hazardous waste per month.

Date of Government Version: 02/28/2022
Date Data Arrived at EDR: 03/02/2022
Date Made Active in Reports: 03/17/2022
Number of Days to Update: 15

Source: Environmental Protection Agency
Telephone: (206) 553-1200
Last EDR Contact: 04/06/2022
Next Scheduled EDR Contact: 07/04/2022
Data Release Frequency: Quarterly

RCRA-VSQG: RCRA - Very Small Quantity Generators (Formerly Conditionally Exempt Small Quantity Generators)

RCRAInfo is EPA's comprehensive information system, providing access to data supporting the Resource Conservation and Recovery Act (RCRA) of 1976 and the Hazardous and Solid Waste Amendments (HSWA) of 1984. The database includes selective information on sites which generate, transport, store, treat and/or dispose of hazardous waste as defined by the Resource Conservation and Recovery Act (RCRA). Very small quantity generators (VSQGs) generate less than 100 kg of hazardous waste, or less than 1 kg of acutely hazardous waste per month.

Date of Government Version: 02/28/2022
Date Data Arrived at EDR: 03/02/2022
Date Made Active in Reports: 03/17/2022
Number of Days to Update: 15

Source: Environmental Protection Agency
Telephone: (206) 553-1200
Last EDR Contact: 04/06/2022
Next Scheduled EDR Contact: 07/04/2022
Data Release Frequency: Quarterly

Federal institutional controls / engineering controls registries

LUCIS: Land Use Control Information System

LUCIS contains records of land use control information pertaining to the former Navy Base Realignment and Closure properties.

Date of Government Version: 11/15/2021
Date Data Arrived at EDR: 11/16/2021
Date Made Active in Reports: 02/08/2022
Number of Days to Update: 84

Source: Department of the Navy
Telephone: 843-820-7326
Last EDR Contact: 02/07/2022
Next Scheduled EDR Contact: 05/23/2022
Data Release Frequency: Varies

US ENG CONTROLS: Engineering Controls Sites List

A listing of sites with engineering controls in place. Engineering controls include various forms of caps, building foundations, liners, and treatment methods to create pathway elimination for regulated substances to enter environmental media or effect human health.

Date of Government Version: 11/19/2021
Date Data Arrived at EDR: 11/19/2021
Date Made Active in Reports: 02/14/2022
Number of Days to Update: 87

Source: Environmental Protection Agency
Telephone: 703-603-0695
Last EDR Contact: 02/23/2022
Next Scheduled EDR Contact: 06/06/2022
Data Release Frequency: Varies

US INST CONTROLS: Institutional Controls Sites List

A listing of sites with institutional controls in place. Institutional controls include administrative measures, such as groundwater use restrictions, construction restrictions, property use restrictions, and post remediation care requirements intended to prevent exposure to contaminants remaining on site. Deed restrictions are generally required as part of the institutional controls.

Date of Government Version: 11/19/2021
Date Data Arrived at EDR: 11/19/2021
Date Made Active in Reports: 02/14/2022
Number of Days to Update: 87

Source: Environmental Protection Agency
Telephone: 703-603-0695
Last EDR Contact: 02/23/2022
Next Scheduled EDR Contact: 06/06/2022
Data Release Frequency: Varies

Federal ERNS list

ERNS: Emergency Response Notification System

Emergency Response Notification System. ERNS records and stores information on reported releases of oil and hazardous substances.

Date of Government Version: 12/31/2021
Date Data Arrived at EDR: 03/01/2022
Date Made Active in Reports: 03/10/2022
Number of Days to Update: 9

Source: National Response Center, United States Coast Guard
Telephone: 202-267-2180
Last EDR Contact: 03/22/2022
Next Scheduled EDR Contact: 07/04/2022
Data Release Frequency: Quarterly

Lists of state- and tribal (Superfund) equivalent sites

HSL: Hazardous Sites List

The Hazardous Sites List is a subset of the CSCSL Report. It includes sites which have been assessed and ranked using the Washington Ranking Method (WARM).

Date of Government Version: 08/25/2021
Date Data Arrived at EDR: 09/02/2021
Date Made Active in Reports: 11/23/2021
Number of Days to Update: 82

Source: Department of Ecology
Telephone: 360-407-7200
Last EDR Contact: 02/28/2022
Next Scheduled EDR Contact: 06/13/2022
Data Release Frequency: Semi-Annually

Lists of state- and tribal hazardous waste facilities

CSCSL: Confirmed and Suspected Contaminated Sites List

State Hazardous Waste Sites. State hazardous waste site records are the states' equivalent to CERCLIS. These sites may or may not already be listed on the federal CERCLIS list. Priority sites planned for cleanup using state funds (state equivalent of Superfund) are identified along with sites where cleanup will be paid for by potentially responsible parties. Available information varies by state.

Date of Government Version: 01/11/2022
Date Data Arrived at EDR: 01/12/2022
Date Made Active in Reports: 04/04/2022
Number of Days to Update: 82

Source: Department of Ecology
Telephone: 360-407-7200
Last EDR Contact: 04/13/2022
Next Scheduled EDR Contact: 07/25/2022
Data Release Frequency: Quarterly

Lists of state and tribal landfills and solid waste disposal facilities

SWF/LF: Solid Waste Facility Database

Solid Waste Facilities/Landfill Sites. SWF/LF type records typically contain an inventory of solid waste disposal facilities or landfills in a particular state. Depending on the state, these may be active or inactive facilities or open dumps that failed to meet RCRA Subtitle D Section 4004 criteria for solid waste landfills or disposal sites.

Date of Government Version: 12/15/2021
Date Data Arrived at EDR: 01/13/2022
Date Made Active in Reports: 04/06/2022
Number of Days to Update: 83

Source: Department of Ecology
Telephone: 360-407-6132
Last EDR Contact: 02/25/2022
Next Scheduled EDR Contact: 06/13/2022
Data Release Frequency: Annually

Lists of state and tribal leaking storage tanks

LUST: Leaking Underground Storage Tanks Site List

Leaking Underground Storage Tank Incident Reports. LUST records contain an inventory of reported leaking underground storage tank incidents. Not all states maintain these records, and the information stored varies by state.

Date of Government Version: 11/09/2021
Date Data Arrived at EDR: 11/11/2021
Date Made Active in Reports: 02/01/2022
Number of Days to Update: 82

Source: Department of Ecology
Telephone: 360-407-7183
Last EDR Contact: 02/09/2022
Next Scheduled EDR Contact: 05/23/2022
Data Release Frequency: Quarterly

INDIAN LUST R7: Leaking Underground Storage Tanks on Indian Land
LUSTs on Indian land in Iowa, Kansas, and Nebraska

Date of Government Version: 10/12/2021
Date Data Arrived at EDR: 11/15/2021
Date Made Active in Reports: 02/08/2022
Number of Days to Update: 85

Source: EPA Region 7
Telephone: 913-551-7003
Last EDR Contact: 04/21/2022
Next Scheduled EDR Contact: 08/01/2022
Data Release Frequency: Varies

INDIAN LUST R8: Leaking Underground Storage Tanks on Indian Land
LUSTs on Indian land in Colorado, Montana, North Dakota, South Dakota, Utah and Wyoming.

Date of Government Version: 10/12/2021
Date Data Arrived at EDR: 11/15/2021
Date Made Active in Reports: 02/08/2022
Number of Days to Update: 85

Source: EPA Region 8
Telephone: 303-312-6271
Last EDR Contact: 04/21/2022
Next Scheduled EDR Contact: 08/01/2022
Data Release Frequency: Varies

INDIAN LUST R9: Leaking Underground Storage Tanks on Indian Land
LUSTs on Indian land in Arizona, California, New Mexico and Nevada

Date of Government Version: 10/12/2021
Date Data Arrived at EDR: 11/15/2021
Date Made Active in Reports: 02/08/2022
Number of Days to Update: 85

Source: Environmental Protection Agency
Telephone: 415-972-3372
Last EDR Contact: 04/21/2022
Next Scheduled EDR Contact: 08/01/2022
Data Release Frequency: Varies

INDIAN LUST R10: Leaking Underground Storage Tanks on Indian Land
LUSTs on Indian land in Alaska, Idaho, Oregon and Washington.

Date of Government Version: 10/12/2021
Date Data Arrived at EDR: 11/15/2021
Date Made Active in Reports: 02/08/2022
Number of Days to Update: 85

Source: EPA Region 10
Telephone: 206-553-2857
Last EDR Contact: 04/21/2022
Next Scheduled EDR Contact: 08/01/2022
Data Release Frequency: Varies

INDIAN LUST R5: Leaking Underground Storage Tanks on Indian Land
Leaking underground storage tanks located on Indian Land in Michigan, Minnesota and Wisconsin.

Date of Government Version: 10/12/2021
Date Data Arrived at EDR: 11/15/2021
Date Made Active in Reports: 02/08/2022
Number of Days to Update: 85

Source: EPA, Region 5
Telephone: 312-886-7439
Last EDR Contact: 04/21/2022
Next Scheduled EDR Contact: 08/01/2022
Data Release Frequency: Varies

INDIAN LUST R6: Leaking Underground Storage Tanks on Indian Land
LUSTs on Indian land in New Mexico and Oklahoma.

Date of Government Version: 10/12/2021
Date Data Arrived at EDR: 11/15/2021
Date Made Active in Reports: 02/08/2022
Number of Days to Update: 85

Source: EPA Region 6
Telephone: 214-665-6597
Last EDR Contact: 04/21/2022
Next Scheduled EDR Contact: 08/01/2022
Data Release Frequency: Varies

INDIAN LUST R1: Leaking Underground Storage Tanks on Indian Land
A listing of leaking underground storage tank locations on Indian Land.

Date of Government Version: 04/28/2021
Date Data Arrived at EDR: 06/11/2021
Date Made Active in Reports: 09/07/2021
Number of Days to Update: 88

Source: EPA Region 1
Telephone: 617-918-1313
Last EDR Contact: 04/21/2022
Next Scheduled EDR Contact: 08/01/2022
Data Release Frequency: Varies

INDIAN LUST R4: Leaking Underground Storage Tanks on Indian Land
LUSTs on Indian land in Florida, Mississippi and North Carolina.

Date of Government Version: 05/28/2021
Date Data Arrived at EDR: 06/22/2021
Date Made Active in Reports: 09/20/2021
Number of Days to Update: 90

Source: EPA Region 4
Telephone: 404-562-8677
Last EDR Contact: 04/21/2022
Next Scheduled EDR Contact: 08/01/2022
Data Release Frequency: Varies

Lists of state and tribal registered storage tanks

FEMA UST: Underground Storage Tank Listing
A listing of all FEMA owned underground storage tanks.

Date of Government Version: 10/14/2021
Date Data Arrived at EDR: 11/05/2021
Date Made Active in Reports: 02/01/2022
Number of Days to Update: 88

Source: FEMA
Telephone: 202-646-5797
Last EDR Contact: 04/04/2022
Next Scheduled EDR Contact: 07/18/2022
Data Release Frequency: Varies

UST: Underground Storage Tank Database
Registered Underground Storage Tanks. UST's are regulated under Subtitle I of the Resource Conservation and Recovery Act (RCRA) and must be registered with the state department responsible for administering the UST program. Available information varies by state program.

Date of Government Version: 11/09/2021
Date Data Arrived at EDR: 11/11/2021
Date Made Active in Reports: 02/01/2022
Number of Days to Update: 82

Source: Department of Ecology
Telephone: 360-407-7183
Last EDR Contact: 02/09/2022
Next Scheduled EDR Contact: 05/23/2022
Data Release Frequency: Quarterly

AST: Aboveground Storage Tank Locations
A listing of aboveground storage tank locations regulated by the Department of Ecology's Spill Prevention, Preparedness and Response Program.

Date of Government Version: 12/14/2015
Date Data Arrived at EDR: 02/02/2016
Date Made Active in Reports: 05/03/2016
Number of Days to Update: 91

Source: Department of Ecology
Telephone: 360-407-7562
Last EDR Contact: 04/21/2022
Next Scheduled EDR Contact: 08/08/2022
Data Release Frequency: Varies

INDIAN UST R6: Underground Storage Tanks on Indian Land
The Indian Underground Storage Tank (UST) database provides information about underground storage tanks on Indian land in EPA Region 6 (Louisiana, Arkansas, Oklahoma, New Mexico, Texas and 65 Tribes).

Date of Government Version: 10/12/2021
Date Data Arrived at EDR: 11/15/2021
Date Made Active in Reports: 02/08/2022
Number of Days to Update: 85

Source: EPA Region 6
Telephone: 214-665-7591
Last EDR Contact: 04/21/2022
Next Scheduled EDR Contact: 08/01/2022
Data Release Frequency: Varies

INDIAN UST R10: Underground Storage Tanks on Indian Land
The Indian Underground Storage Tank (UST) database provides information about underground storage tanks on Indian land in EPA Region 10 (Alaska, Idaho, Oregon, Washington, and Tribal Nations).

Date of Government Version: 10/12/2021
Date Data Arrived at EDR: 11/15/2021
Date Made Active in Reports: 02/08/2022
Number of Days to Update: 85

Source: EPA Region 10
Telephone: 206-553-2857
Last EDR Contact: 04/21/2022
Next Scheduled EDR Contact: 08/01/2022
Data Release Frequency: Varies

INDIAN UST R8: Underground Storage Tanks on Indian Land

The Indian Underground Storage Tank (UST) database provides information about underground storage tanks on Indian land in EPA Region 8 (Colorado, Montana, North Dakota, South Dakota, Utah, Wyoming and 27 Tribal Nations).

Date of Government Version: 10/12/2021
Date Data Arrived at EDR: 11/15/2021
Date Made Active in Reports: 02/08/2022
Number of Days to Update: 85

Source: EPA Region 8
Telephone: 303-312-6137
Last EDR Contact: 04/21/2022
Next Scheduled EDR Contact: 08/01/2022
Data Release Frequency: Varies

INDIAN UST R9: Underground Storage Tanks on Indian Land

The Indian Underground Storage Tank (UST) database provides information about underground storage tanks on Indian land in EPA Region 9 (Arizona, California, Hawaii, Nevada, the Pacific Islands, and Tribal Nations).

Date of Government Version: 10/12/2021
Date Data Arrived at EDR: 11/15/2021
Date Made Active in Reports: 02/08/2022
Number of Days to Update: 85

Source: EPA Region 9
Telephone: 415-972-3368
Last EDR Contact: 04/21/2022
Next Scheduled EDR Contact: 08/01/2022
Data Release Frequency: Varies

INDIAN UST R4: Underground Storage Tanks on Indian Land

The Indian Underground Storage Tank (UST) database provides information about underground storage tanks on Indian land in EPA Region 4 (Alabama, Florida, Georgia, Kentucky, Mississippi, North Carolina, South Carolina, Tennessee and Tribal Nations)

Date of Government Version: 05/28/2021
Date Data Arrived at EDR: 06/22/2021
Date Made Active in Reports: 09/20/2021
Number of Days to Update: 90

Source: EPA Region 4
Telephone: 404-562-9424
Last EDR Contact: 04/21/2022
Next Scheduled EDR Contact: 08/01/2022
Data Release Frequency: Varies

INDIAN UST R5: Underground Storage Tanks on Indian Land

The Indian Underground Storage Tank (UST) database provides information about underground storage tanks on Indian land in EPA Region 5 (Michigan, Minnesota and Wisconsin and Tribal Nations).

Date of Government Version: 04/06/2021
Date Data Arrived at EDR: 06/11/2021
Date Made Active in Reports: 09/07/2021
Number of Days to Update: 88

Source: EPA Region 5
Telephone: 312-886-6136
Last EDR Contact: 04/21/2022
Next Scheduled EDR Contact: 08/01/2022
Data Release Frequency: Varies

INDIAN UST R1: Underground Storage Tanks on Indian Land

The Indian Underground Storage Tank (UST) database provides information about underground storage tanks on Indian land in EPA Region 1 (Connecticut, Maine, Massachusetts, New Hampshire, Rhode Island, Vermont and ten Tribal Nations).

Date of Government Version: 10/14/2021
Date Data Arrived at EDR: 11/15/2021
Date Made Active in Reports: 02/08/2022
Number of Days to Update: 85

Source: EPA, Region 1
Telephone: 617-918-1313
Last EDR Contact: 04/21/2022
Next Scheduled EDR Contact: 08/01/2022
Data Release Frequency: Varies

INDIAN UST R7: Underground Storage Tanks on Indian Land

The Indian Underground Storage Tank (UST) database provides information about underground storage tanks on Indian land in EPA Region 7 (Iowa, Kansas, Missouri, Nebraska, and 9 Tribal Nations).

Date of Government Version: 10/12/2021
Date Data Arrived at EDR: 11/15/2021
Date Made Active in Reports: 02/08/2022
Number of Days to Update: 85

Source: EPA Region 7
Telephone: 913-551-7003
Last EDR Contact: 04/21/2022
Next Scheduled EDR Contact: 08/01/2022
Data Release Frequency: Varies

State and tribal institutional control / engineering control registries

INST CONTROL: Institutional Control Site List

The Environmental Covenants Registry is a list of sites that have implemented institutional controls as part of the remedy. Institutional controls are administrative or legal measures used to prevent activities that may compromise the integrity of a cleanup action. They are meant to prevent exposure to contamination remaining on site. Institutional controls may include environmental covenants (also known as "deed restrictions"), zoning restrictions, public health advisories, or other administrative tools. The most common institutional control is an environmental covenant. Environmental covenants are legal recorded documents that typically limit certain uses of the property, such as: Drilling a water supply well on the property. Disturbing pavement covering contaminated areas. Residential use of the property.

Date of Government Version: 01/11/2022
Date Data Arrived at EDR: 01/12/2022
Date Made Active in Reports: 04/04/2022
Number of Days to Update: 82

Source: Department of Ecology
Telephone: 360-407-7170
Last EDR Contact: 04/13/2022
Next Scheduled EDR Contact: 07/25/2022
Data Release Frequency: Quarterly

Lists of state and tribal voluntary cleanup sites

INDIAN VCP R1: Voluntary Cleanup Priority Listing

A listing of voluntary cleanup priority sites located on Indian Land located in Region 1.

Date of Government Version: 07/27/2015
Date Data Arrived at EDR: 09/29/2015
Date Made Active in Reports: 02/18/2016
Number of Days to Update: 142

Source: EPA, Region 1
Telephone: 617-918-1102
Last EDR Contact: 03/16/2022
Next Scheduled EDR Contact: 07/04/2022
Data Release Frequency: Varies

INDIAN VCP R7: Voluntary Cleanup Priority Lisitng

A listing of voluntary cleanup priority sites located on Indian Land located in Region 7.

Date of Government Version: 03/20/2008
Date Data Arrived at EDR: 04/22/2008
Date Made Active in Reports: 05/19/2008
Number of Days to Update: 27

Source: EPA, Region 7
Telephone: 913-551-7365
Last EDR Contact: 07/08/2021
Next Scheduled EDR Contact: 07/20/2009
Data Release Frequency: Varies

VCP: Voluntary Cleanup Program Sites

Sites that have entered either the Voluntary Cleanup Program or its predecessor Independent Remedial Action Program.

Date of Government Version: 01/11/2022
Date Data Arrived at EDR: 01/12/2022
Date Made Active in Reports: 04/04/2022
Number of Days to Update: 82

Source: Department of Ecology
Telephone: 360-407-7200
Last EDR Contact: 04/13/2022
Next Scheduled EDR Contact: 07/25/2022
Data Release Frequency: Varies

ICR: Independent Cleanup Reports

These are remedial action reports Ecology has received from either the owner or operator of the sites. These actions have been conducted without department oversight or approval and are not under an order or decree. This database is no longer updated by the Department of Ecology.

Date of Government Version: 12/01/2002
Date Data Arrived at EDR: 01/03/2003
Date Made Active in Reports: 01/22/2003
Number of Days to Update: 19

Source: Department of Ecology
Telephone: 360-407-7200
Last EDR Contact: 08/10/2009
Next Scheduled EDR Contact: 11/09/2009
Data Release Frequency: No Update Planned

PTAP: PTAP Site Listing

A list of sites accepted into the Petroleum Technical Assistance Program. The Petroleum Technical Assistance Program (PTAP) expands the state's ability to respond to the high customer demand to clean up petroleum contaminated sites. Under the PTAP, the Pollution Liability Insurance Agency (PLIA) may provide informal site-specific technical consultations and issue written opinion letters to persons conducting independent remedial actions at qualifying petroleum cleanup sites. PLIA may provide these services under the authority of RCW 70.149.040(9) and the Model Toxics Control Act (MTCA), Chapter 70.149 RCW and Chapter 173-340 WAC.

Date of Government Version: 11/09/2021
Date Data Arrived at EDR: 11/11/2021
Date Made Active in Reports: 02/01/2022
Number of Days to Update: 82

Source: Department of Ecology
Telephone: 360-407-0515
Last EDR Contact: 02/09/2022
Next Scheduled EDR Contact: 05/23/2022
Data Release Frequency: Varies

Lists of state and tribal brownfield sites

BROWNFIELDS: Brownfields Sites Listing

A listing of brownfields sites included in the Confirmed & Suspected Sites Listing. Brownfields are abandoned, idle or underused commercial or industrial properties, where the expansion or redevelopment is hindered by real or perceived contamination. Brownfields vary in size, location, age, and past use -- they can be anything from a five-hundred acre automobile assembly plant to a small, abandoned corner gas station.

Date of Government Version: 01/11/2022
Date Data Arrived at EDR: 01/12/2022
Date Made Active in Reports: 04/04/2022
Number of Days to Update: 82

Source: Department of Ecology
Telephone: 360-725-4030
Last EDR Contact: 04/13/2022
Next Scheduled EDR Contact: 07/25/2022
Data Release Frequency: Quarterly

ADDITIONAL ENVIRONMENTAL RECORDS

Local Brownfield lists

US BROWNFIELDS: A Listing of Brownfields Sites

Brownfields are real property, the expansion, redevelopment, or reuse of which may be complicated by the presence or potential presence of a hazardous substance, pollutant, or contaminant. Cleaning up and reinvesting in these properties takes development pressures off of undeveloped, open land, and both improves and protects the environment. Assessment, Cleanup and Redevelopment Exchange System (ACRES) stores information reported by EPA Brownfields grant recipients on brownfields properties assessed or cleaned up with grant funding as well as information on Targeted Brownfields Assessments performed by EPA Regions. A listing of ACRES Brownfield sites is obtained from Cleanups in My Community. Cleanups in My Community provides information on Brownfields properties for which information is reported back to EPA, as well as areas served by Brownfields grant programs.

Date of Government Version: 02/23/2022
Date Data Arrived at EDR: 03/10/2022
Date Made Active in Reports: 03/10/2022
Number of Days to Update: 0

Source: Environmental Protection Agency
Telephone: 202-566-2777
Last EDR Contact: 03/15/2022
Next Scheduled EDR Contact: 06/27/2022
Data Release Frequency: Semi-Annually

Local Lists of Landfill / Solid Waste Disposal Sites

SWRCY: Recycling Facility List

A llisting of recycling center locations.

Date of Government Version: 02/25/2022
Date Data Arrived at EDR: 03/01/2022
Date Made Active in Reports: 03/10/2022
Number of Days to Update: 9

Source: Department of Ecology
Telephone: 360-407-6105
Last EDR Contact: 04/22/2022
Next Scheduled EDR Contact: 08/01/2022
Data Release Frequency: Varies

SWTIRE 2: Solid Waste Tire Facilities 2

solid waste tire piles

Date of Government Version: 09/08/2021
Date Data Arrived at EDR: 09/09/2021
Date Made Active in Reports: 12/01/2021
Number of Days to Update: 83

Source: Department of Ecology
Telephone: 425-649-7104
Last EDR Contact: 02/18/2022
Next Scheduled EDR Contact: 06/13/2022
Data Release Frequency: Varies

SWTIRE: Solid Waste Tire Facilities
This study identified sites statewide with unauthorized accumulations of scrap tires.

Date of Government Version: 11/01/2005
Date Data Arrived at EDR: 03/16/2006
Date Made Active in Reports: 04/13/2006
Number of Days to Update: 28

Source: Department of Ecology
Telephone: N/A
Last EDR Contact: 09/08/2017
Next Scheduled EDR Contact: 12/18/2017
Data Release Frequency: Varies

INDIAN ODI: Report on the Status of Open Dumps on Indian Lands
Location of open dumps on Indian land.

Date of Government Version: 12/31/1998
Date Data Arrived at EDR: 12/03/2007
Date Made Active in Reports: 01/24/2008
Number of Days to Update: 52

Source: Environmental Protection Agency
Telephone: 703-308-8245
Last EDR Contact: 04/21/2022
Next Scheduled EDR Contact: 08/08/2022
Data Release Frequency: Varies

ODI: Open Dump Inventory
An open dump is defined as a disposal facility that does not comply with one or more of the Part 257 or Part 258 Subtitle D Criteria.

Date of Government Version: 06/30/1985
Date Data Arrived at EDR: 08/09/2004
Date Made Active in Reports: 09/17/2004
Number of Days to Update: 39

Source: Environmental Protection Agency
Telephone: 800-424-9346
Last EDR Contact: 06/09/2004
Next Scheduled EDR Contact: N/A
Data Release Frequency: No Update Planned

DEBRIS REGION 9: Torres Martinez Reservation Illegal Dump Site Locations
A listing of illegal dump sites location on the Torres Martinez Indian Reservation located in eastern Riverside County and northern Imperial County, California.

Date of Government Version: 01/12/2009
Date Data Arrived at EDR: 05/07/2009
Date Made Active in Reports: 09/21/2009
Number of Days to Update: 137

Source: EPA, Region 9
Telephone: 415-947-4219
Last EDR Contact: 04/14/2022
Next Scheduled EDR Contact: 08/01/2022
Data Release Frequency: No Update Planned

IHS OPEN DUMPS: Open Dumps on Indian Land
A listing of all open dumps located on Indian Land in the United States.

Date of Government Version: 04/01/2014
Date Data Arrived at EDR: 08/06/2014
Date Made Active in Reports: 01/29/2015
Number of Days to Update: 176

Source: Department of Health & Human Serivces, Indian Health Service
Telephone: 301-443-1452
Last EDR Contact: 01/28/2022
Next Scheduled EDR Contact: 05/09/2022
Data Release Frequency: Varies

Local Lists of Hazardous waste / Contaminated Sites

US HIST CDL: National Clandestine Laboratory Register
A listing of clandestine drug lab locations that have been removed from the DEAs National Clandestine Laboratory Register.

Date of Government Version: 11/16/2021
Date Data Arrived at EDR: 11/18/2021
Date Made Active in Reports: 02/08/2022
Number of Days to Update: 82

Source: Drug Enforcement Administration
Telephone: 202-307-1000
Last EDR Contact: 02/23/2022
Next Scheduled EDR Contact: 06/06/2022
Data Release Frequency: No Update Planned

GOVERNMENT RECORDS SEARCHED / DATA CURRENCY TRACKING

ALLSITES: Facility/Site Identification System Listing
Information on facilities and sites of interest to the Department of Ecology.

Date of Government Version: 07/30/2021
Date Data Arrived at EDR: 08/03/2021
Date Made Active in Reports: 10/29/2021
Number of Days to Update: 87

Source: Department of Ecology
Telephone: 360-407-6423
Last EDR Contact: 04/25/2022
Next Scheduled EDR Contact: 08/08/2022
Data Release Frequency: Quarterly

CDL: Clandestine Drug Lab Contaminated Site List
Illegal methamphetamine labs use hazardous chemicals that create public health hazards. Chemicals and residues can cause burns, respiratory and neurological damage, and death. Biological hazards associated with intravenous needles, feces, and blood also pose health risks.

Date of Government Version: 09/23/2021
Date Data Arrived at EDR: 11/04/2021
Date Made Active in Reports: 01/27/2022
Number of Days to Update: 84

Source: Department of Health
Telephone: 360-236-3380
Last EDR Contact: 01/31/2022
Next Scheduled EDR Contact: 05/16/2022
Data Release Frequency: Varies

HIST CDL: List of Sites Contaminated by Clandestine Drug Labs
This listing of contaminated sites by Clandestine Drug Labs includes non-remediated properties. The current CDL listing does not. This listing is no longer updated by the state agency.

Date of Government Version: 02/08/2007
Date Data Arrived at EDR: 06/26/2007
Date Made Active in Reports: 07/19/2007
Number of Days to Update: 23

Source: Department of Health
Telephone: 360-236-3381
Last EDR Contact: 06/02/2008
Next Scheduled EDR Contact: 09/01/2008
Data Release Frequency: No Update Planned

CSCSL NFA: Confirmed and Contaminated Sites - No Further Action
This report contains information about sites that are undergoing cleanup and sites that are awaiting further investigation and/or cleanup. Sites on the Hazardous Sites List (see above) are included in this data set.

Date of Government Version: 01/11/2022
Date Data Arrived at EDR: 01/12/2022
Date Made Active in Reports: 04/04/2022
Number of Days to Update: 82

Source: Department of Ecology
Telephone: 360-407-7170
Last EDR Contact: 04/13/2022
Next Scheduled EDR Contact: 07/25/2022
Data Release Frequency: Quarterly

US CDL: Clandestine Drug Labs
A listing of clandestine drug lab locations. The U.S. Department of Justice ("the Department") provides this web site as a public service. It contains addresses of some locations where law enforcement agencies reported they found chemicals or other items that indicated the presence of either clandestine drug laboratories or dumpsites. In most cases, the source of the entries is not the Department, and the Department has not verified the entry and does not guarantee its accuracy. Members of the public must verify the accuracy of all entries by, for example, contacting local law enforcement and local health departments.

Date of Government Version: 11/16/2021
Date Data Arrived at EDR: 11/18/2021
Date Made Active in Reports: 02/08/2022
Number of Days to Update: 82

Source: Drug Enforcement Administration
Telephone: 202-307-1000
Last EDR Contact: 02/23/2022
Next Scheduled EDR Contact: 06/06/2022
Data Release Frequency: Quarterly

AQUEOUS FOAM: Firefighting Foam Incidents
Aqueous film-forming foam-laced water running off from fuel spills, firefighting events and routine training sessions has put those chemicals in ground water, surface water, sediments, biota, and other natural resources of the state.

Date of Government Version: 01/03/2022
Date Data Arrived at EDR: 01/06/2022
Date Made Active in Reports: 01/13/2022
Number of Days to Update: 7

Source: Department of Ecology
Telephone: 360-407-6116
Last EDR Contact: 04/04/2022
Next Scheduled EDR Contact: 07/18/2022
Data Release Frequency: Varies

PFAS: PFAS Contamination Site Location Listing
PFOS and PFOA stand for perfluorooctane sulfonate and perfluorooctanoic acid, respectively. Both are fluorinated organic chemicals, part of a larger family of compounds referred to as perfluoroalkyl substances (PFASs).

Date of Government Version: 01/11/2022
Date Data Arrived at EDR: 01/13/2022
Date Made Active in Reports: 04/06/2022
Number of Days to Update: 83

Source: Department of Ecology
Telephone: 360-407-6116
Last EDR Contact: 04/04/2022
Next Scheduled EDR Contact: 07/18/2022
Data Release Frequency: Varies

Local Land Records

LIENS 2: CERCLA Lien Information
A Federal CERCLA ('Superfund') lien can exist by operation of law at any site or property at which EPA has spent Superfund monies. These monies are spent to investigate and address releases and threatened releases of contamination. CERCLIS provides information as to the identity of these sites and properties.

Date of Government Version: 01/25/2022
Date Data Arrived at EDR: 02/03/2022
Date Made Active in Reports: 02/22/2022
Number of Days to Update: 19

Source: Environmental Protection Agency
Telephone: 202-564-6023
Last EDR Contact: 04/01/2022
Next Scheduled EDR Contact: 07/11/2022
Data Release Frequency: Semi-Annually

Records of Emergency Release Reports

HMIRS: Hazardous Materials Information Reporting System
Hazardous Materials Incident Report System. HMIRS contains hazardous material spill incidents reported to DOT.

Date of Government Version: 12/15/2021
Date Data Arrived at EDR: 12/16/2021
Date Made Active in Reports: 03/10/2022
Number of Days to Update: 84

Source: U.S. Department of Transportation
Telephone: 202-366-4555
Last EDR Contact: 03/21/2022
Next Scheduled EDR Contact: 07/04/2022
Data Release Frequency: Quarterly

SPILLS: Reported Spills
Spills reported to the Spill Prevention, Preparedness and Response Division.

Date of Government Version: 11/29/2021
Date Data Arrived at EDR: 12/02/2021
Date Made Active in Reports: 02/18/2022
Number of Days to Update: 78

Source: Department of Ecology
Telephone: 360-407-6950
Last EDR Contact: 02/24/2022
Next Scheduled EDR Contact: 06/13/2022
Data Release Frequency: Semi-Annually

SPILLS ERTS: Environmental Report Tracking System Listing
All programs in Ecology use the ERTS System for any Incidents regardless of the ?type? of incident. The programs include; Spills, Hazardous Waste, Water Quality, Air Quality, Toxics Cleanup, Water Resources, etc.

Date of Government Version: 11/08/2021
Date Data Arrived at EDR: 12/08/2021
Date Made Active in Reports: 01/10/2022
Number of Days to Update: 33

Source: Department of Ecology
Telephone: 360-407-7455
Last EDR Contact: 02/25/2022
Next Scheduled EDR Contact: 06/13/2022
Data Release Frequency: Varies

SPILLS 90: SPILLS90 data from FirstSearch
Spills 90 includes those spill and release records available exclusively from FirstSearch databases. Typically, they may include chemical, oil and/or hazardous substance spills recorded after 1990. Duplicate records that are already included in EDR incident and release records are not included in Spills 90.

Date of Government Version: 05/23/2006
Date Data Arrived at EDR: 01/03/2013
Date Made Active in Reports: 03/06/2013
Number of Days to Update: 62

Source: FirstSearch
Telephone: N/A
Last EDR Contact: 01/03/2013
Next Scheduled EDR Contact: N/A
Data Release Frequency: No Update Planned

Other Ascertainable Records

RCRA NonGen / NLR: RCRA - Non Generators / No Longer Regulated

RCRAInfo is EPA's comprehensive information system, providing access to data supporting the Resource Conservation and Recovery Act (RCRA) of 1976 and the Hazardous and Solid Waste Amendments (HSWA) of 1984. The database includes selective information on sites which generate, transport, store, treat and/or dispose of hazardous waste as defined by the Resource Conservation and Recovery Act (RCRA). Non-Generators do not presently generate hazardous waste.

Date of Government Version: 02/28/2022
Date Data Arrived at EDR: 03/02/2022
Date Made Active in Reports: 03/17/2022
Number of Days to Update: 15

Source: Environmental Protection Agency
Telephone: (206) 553-1200
Last EDR Contact: 04/06/2022
Next Scheduled EDR Contact: 07/04/2022
Data Release Frequency: Quarterly

FUDS: Formerly Used Defense Sites

The listing includes locations of Formerly Used Defense Sites properties where the US Army Corps of Engineers is actively working or will take necessary cleanup actions.

Date of Government Version: 10/26/2021
Date Data Arrived at EDR: 11/16/2021
Date Made Active in Reports: 02/08/2022
Number of Days to Update: 84

Source: U.S. Army Corps of Engineers
Telephone: 202-528-4285
Last EDR Contact: 02/15/2022
Next Scheduled EDR Contact: 05/30/2022
Data Release Frequency: Varies

DOD: Department of Defense Sites

This data set consists of federally owned or administered lands, administered by the Department of Defense, that have any area equal to or greater than 640 acres of the United States, Puerto Rico, and the U.S. Virgin Islands.

Date of Government Version: 06/07/2021
Date Data Arrived at EDR: 07/13/2021
Date Made Active in Reports: 03/09/2022
Number of Days to Update: 239

Source: USGS
Telephone: 888-275-8747
Last EDR Contact: 04/12/2022
Next Scheduled EDR Contact: 07/25/2022
Data Release Frequency: Varies

FEDLAND: Federal and Indian Lands

Federally and Indian administrated lands of the United States. Lands included are administrated by: Army Corps of Engineers, Bureau of Reclamation, National Wild and Scenic River, National Wildlife Refuge, Public Domain Land, Wilderness, Wilderness Study Area, Wildlife Management Area, Bureau of Indian Affairs, Bureau of Land Management, Department of Justice, Forest Service, Fish and Wildlife Service, National Park Service.

Date of Government Version: 04/02/2018
Date Data Arrived at EDR: 04/11/2018
Date Made Active in Reports: 11/06/2019
Number of Days to Update: 574

Source: U.S. Geological Survey
Telephone: 888-275-8747
Last EDR Contact: 04/05/2022
Next Scheduled EDR Contact: 07/18/2022
Data Release Frequency: N/A

SCRD DRYCLEANERS: State Coalition for Remediation of Drycleaners Listing

The State Coalition for Remediation of Drycleaners was established in 1998, with support from the U.S. EPA Office of Superfund Remediation and Technology Innovation. It is comprised of representatives of states with established drycleaner remediation programs. Currently the member states are Alabama, Connecticut, Florida, Illinois, Kansas, Minnesota, Missouri, North Carolina, Oregon, South Carolina, Tennessee, Texas, and Wisconsin.

Date of Government Version: 01/01/2017
Date Data Arrived at EDR: 02/03/2017
Date Made Active in Reports: 04/07/2017
Number of Days to Update: 63

Source: Environmental Protection Agency
Telephone: 615-532-8599
Last EDR Contact: 02/08/2022
Next Scheduled EDR Contact: 05/23/2022
Data Release Frequency: Varies

US FIN ASSUR: Financial Assurance Information

All owners and operators of facilities that treat, store, or dispose of hazardous waste are required to provide proof that they will have sufficient funds to pay for the clean up, closure, and post-closure care of their facilities.

Date of Government Version: 12/13/2021
Date Data Arrived at EDR: 12/17/2021
Date Made Active in Reports: 03/17/2022
Number of Days to Update: 90

Source: Environmental Protection Agency
Telephone: 202-566-1917
Last EDR Contact: 03/21/2022
Next Scheduled EDR Contact: 07/04/2022
Data Release Frequency: Quarterly

EPA WATCH LIST: EPA WATCH LIST

EPA maintains a "Watch List" to facilitate dialogue between EPA, state and local environmental agencies on enforcement matters relating to facilities with alleged violations identified as either significant or high priority. Being on the Watch List does not mean that the facility has actually violated the law only that an investigation by EPA or a state or local environmental agency has led those organizations to allege that an unproven violation has in fact occurred. Being on the Watch List does not represent a higher level of concern regarding the alleged violations that were detected, but instead indicates cases requiring additional dialogue between EPA, state and local agencies - primarily because of the length of time the alleged violation has gone unaddressed or unresolved.

Date of Government Version: 08/30/2013
Date Data Arrived at EDR: 03/21/2014
Date Made Active in Reports: 06/17/2014
Number of Days to Update: 88

Source: Environmental Protection Agency
Telephone: 617-520-3000
Last EDR Contact: 02/01/2022
Next Scheduled EDR Contact: 05/16/2022
Data Release Frequency: Quarterly

2020 COR ACTION: 2020 Corrective Action Program List

The EPA has set ambitious goals for the RCRA Corrective Action program by creating the 2020 Corrective Action Universe. This RCRA cleanup baseline includes facilities expected to need corrective action. The 2020 universe contains a wide variety of sites. Some properties are heavily contaminated while others were contaminated but have since been cleaned up. Still others have not been fully investigated yet, and may require little or no remediation. Inclusion in the 2020 Universe does not necessarily imply failure on the part of a facility to meet its RCRA obligations.

Date of Government Version: 09/30/2017
Date Data Arrived at EDR: 05/08/2018
Date Made Active in Reports: 07/20/2018
Number of Days to Update: 73

Source: Environmental Protection Agency
Telephone: 703-308-4044
Last EDR Contact: 02/03/2022
Next Scheduled EDR Contact: 05/16/2022
Data Release Frequency: Varies

TSCA: Toxic Substances Control Act

Toxic Substances Control Act. TSCA identifies manufacturers and importers of chemical substances included on the TSCA Chemical Substance Inventory list. It includes data on the production volume of these substances by plant site.

Date of Government Version: 12/31/2016
Date Data Arrived at EDR: 06/17/2020
Date Made Active in Reports: 09/10/2020
Number of Days to Update: 85

Source: EPA
Telephone: 202-260-5521
Last EDR Contact: 03/18/2022
Next Scheduled EDR Contact: 06/27/2022
Data Release Frequency: Every 4 Years

TRIS: Toxic Chemical Release Inventory System

Toxic Release Inventory System. TRIS identifies facilities which release toxic chemicals to the air, water and land in reportable quantities under SARA Title III Section 313.

Date of Government Version: 12/31/2018
Date Data Arrived at EDR: 08/14/2020
Date Made Active in Reports: 11/04/2020
Number of Days to Update: 82

Source: EPA
Telephone: 202-566-0250
Last EDR Contact: 02/18/2022
Next Scheduled EDR Contact: 05/30/2022
Data Release Frequency: Annually

SSTS: Section 7 Tracking Systems

Section 7 of the Federal Insecticide, Fungicide and Rodenticide Act, as amended (92 Stat. 829) requires all registered pesticide-producing establishments to submit a report to the Environmental Protection Agency by March 1st each year. Each establishment must report the types and amounts of pesticides, active ingredients and devices being produced, and those having been produced and sold or distributed in the past year.

Date of Government Version: 01/19/2022
Date Data Arrived at EDR: 01/19/2022
Date Made Active in Reports: 04/11/2022
Number of Days to Update: 82

Source: EPA
Telephone: 202-564-4203
Last EDR Contact: 04/20/2022
Next Scheduled EDR Contact: 08/01/2022
Data Release Frequency: Annually

ROD: Records Of Decision

Record of Decision. ROD documents mandate a permanent remedy at an NPL (Superfund) site containing technical and health information to aid in the cleanup.

Date of Government Version: 01/25/2022
Date Data Arrived at EDR: 02/03/2022
Date Made Active in Reports: 02/22/2022
Number of Days to Update: 19

Source: EPA
Telephone: 703-416-0223
Last EDR Contact: 04/01/2022
Next Scheduled EDR Contact: 06/13/2022
Data Release Frequency: Annually

RMP: Risk Management Plans

When Congress passed the Clean Air Act Amendments of 1990, it required EPA to publish regulations and guidance for chemical accident prevention at facilities using extremely hazardous substances. The Risk Management Program Rule (RMP Rule) was written to implement Section 112(r) of these amendments. The rule, which built upon existing industry codes and standards, requires companies of all sizes that use certain flammable and toxic substances to develop a Risk Management Program, which includes a(n): Hazard assessment that details the potential effects of an accidental release, an accident history of the last five years, and an evaluation of worst-case and alternative accidental releases; Prevention program that includes safety precautions and maintenance, monitoring, and employee training measures; and Emergency response program that spells out emergency health care, employee training measures and procedures for informing the public and response agencies (e.g the fire department) should an accident occur.

Date of Government Version: 10/20/2021
Date Data Arrived at EDR: 11/05/2021
Date Made Active in Reports: 11/12/2021
Number of Days to Update: 7

Source: Environmental Protection Agency
Telephone: 202-564-8600
Last EDR Contact: 04/18/2022
Next Scheduled EDR Contact: 08/01/2022
Data Release Frequency: Varies

RAATS: RCRA Administrative Action Tracking System

RCRA Administration Action Tracking System. RAATS contains records based on enforcement actions issued under RCRA pertaining to major violators and includes administrative and civil actions brought by the EPA. For administration actions after September 30, 1995, data entry in the RAATS database was discontinued. EPA will retain a copy of the database for historical records. It was necessary to terminate RAATS because a decrease in agency resources made it impossible to continue to update the information contained in the database.

Date of Government Version: 04/17/1995
Date Data Arrived at EDR: 07/03/1995
Date Made Active in Reports: 08/07/1995
Number of Days to Update: 35

Source: EPA
Telephone: 202-564-4104
Last EDR Contact: 06/02/2008
Next Scheduled EDR Contact: 09/01/2008
Data Release Frequency: No Update Planned

PRP: Potentially Responsible Parties

A listing of verified Potentially Responsible Parties

Date of Government Version: 01/25/2022
Date Data Arrived at EDR: 02/03/2022
Date Made Active in Reports: 02/25/2022
Number of Days to Update: 22

Source: EPA
Telephone: 202-564-6023
Last EDR Contact: 04/01/2022
Next Scheduled EDR Contact: 05/16/2022
Data Release Frequency: Quarterly

PADS: PCB Activity Database System

PCB Activity Database. PADS Identifies generators, transporters, commercial storers and/or brokers and disposers of PCB's who are required to notify the EPA of such activities.

Date of Government Version: 01/20/2022
Date Data Arrived at EDR: 01/20/2022
Date Made Active in Reports: 03/25/2022
Number of Days to Update: 64

Source: EPA
Telephone: 202-566-0500
Last EDR Contact: 04/08/2022
Next Scheduled EDR Contact: 07/18/2022
Data Release Frequency: Annually

ICIS: Integrated Compliance Information System

The Integrated Compliance Information System (ICIS) supports the information needs of the national enforcement and compliance program as well as the unique needs of the National Pollutant Discharge Elimination System (NPDES) program.

Date of Government Version: 11/18/2016
Date Data Arrived at EDR: 11/23/2016
Date Made Active in Reports: 02/10/2017
Number of Days to Update: 79

Source: Environmental Protection Agency
Telephone: 202-564-2501
Last EDR Contact: 03/31/2022
Next Scheduled EDR Contact: 07/18/2022
Data Release Frequency: Quarterly

FTTS: FIFRA/ TSCA Tracking System - FIFRA (Federal Insecticide, Fungicide, & Rodenticide Act)/TSCA (Toxic Substances Control Act)

FTTS tracks administrative cases and pesticide enforcement actions and compliance activities related to FIFRA, TSCA and EPCRA (Emergency Planning and Community Right-to-Know Act). To maintain currency, EDR contacts the Agency on a quarterly basis.

Date of Government Version: 04/09/2009
Date Data Arrived at EDR: 04/16/2009
Date Made Active in Reports: 05/11/2009
Number of Days to Update: 25

Source: EPA/Office of Prevention, Pesticides and Toxic Substances
Telephone: 202-566-1667
Last EDR Contact: 08/18/2017
Next Scheduled EDR Contact: 12/04/2017
Data Release Frequency: No Update Planned

FTTS INSP: FIFRA/ TSCA Tracking System - FIFRA (Federal Insecticide, Fungicide, & Rodenticide Act)/TSCA (Toxic Substances Control Act)

A listing of FIFRA/TSCA Tracking System (FTTS) inspections and enforcements.

Date of Government Version: 04/09/2009
Date Data Arrived at EDR: 04/16/2009
Date Made Active in Reports: 05/11/2009
Number of Days to Update: 25

Source: EPA
Telephone: 202-566-1667
Last EDR Contact: 08/18/2017
Next Scheduled EDR Contact: 12/04/2017
Data Release Frequency: No Update Planned

MLTS: Material Licensing Tracking System

MLTS is maintained by the Nuclear Regulatory Commission and contains a list of approximately 8,100 sites which possess or use radioactive materials and which are subject to NRC licensing requirements. To maintain currency, EDR contacts the Agency on a quarterly basis.

Date of Government Version: 07/29/2021
Date Data Arrived at EDR: 08/24/2021
Date Made Active in Reports: 11/19/2021
Number of Days to Update: 87

Source: Nuclear Regulatory Commission
Telephone: 301-415-7169
Last EDR Contact: 04/18/2022
Next Scheduled EDR Contact: 08/01/2022
Data Release Frequency: Quarterly

COAL ASH DOE: Steam-Electric Plant Operation Data

A listing of power plants that store ash in surface ponds.

Date of Government Version: 12/31/2020
Date Data Arrived at EDR: 11/30/2021
Date Made Active in Reports: 02/22/2022
Number of Days to Update: 84

Source: Department of Energy
Telephone: 202-586-8719
Last EDR Contact: 02/28/2022
Next Scheduled EDR Contact: 06/13/2022
Data Release Frequency: Varies

COAL ASH EPA: Coal Combustion Residues Surface Impoundments List
A listing of coal combustion residues surface impoundments with high hazard potential ratings.

Date of Government Version: 01/12/2017
Date Data Arrived at EDR: 03/05/2019
Date Made Active in Reports: 11/11/2019
Number of Days to Update: 251

Source: Environmental Protection Agency
Telephone: N/A
Last EDR Contact: 02/28/2022
Next Scheduled EDR Contact: 06/13/2022
Data Release Frequency: Varies

PCB TRANSFORMER: PCB Transformer Registration Database
The database of PCB transformer registrations that includes all PCB registration submittals.

Date of Government Version: 09/13/2019
Date Data Arrived at EDR: 11/06/2019
Date Made Active in Reports: 02/10/2020
Number of Days to Update: 96

Source: Environmental Protection Agency
Telephone: 202-566-0517
Last EDR Contact: 02/04/2022
Next Scheduled EDR Contact: 05/16/2022
Data Release Frequency: Varies

RADINFO: Radiation Information Database
The Radiation Information Database (RADINFO) contains information about facilities that are regulated by U.S. Environmental Protection Agency (EPA) regulations for radiation and radioactivity.

Date of Government Version: 07/01/2019
Date Data Arrived at EDR: 07/01/2019
Date Made Active in Reports: 09/23/2019
Number of Days to Update: 84

Source: Environmental Protection Agency
Telephone: 202-343-9775
Last EDR Contact: 03/28/2022
Next Scheduled EDR Contact: 07/11/2022
Data Release Frequency: Quarterly

HIST FTTS: FIFRA/TSCA Tracking System Administrative Case Listing
A complete administrative case listing from the FIFRA/TSCA Tracking System (FTTS) for all ten EPA regions. The information was obtained from the National Compliance Database (NCDB). NCDB supports the implementation of FIFRA (Federal Insecticide, Fungicide, and Rodenticide Act) and TSCA (Toxic Substances Control Act). Some EPA regions are now closing out records. Because of that, and the fact that some EPA regions are not providing EPA Headquarters with updated records, it was decided to create a HIST FTTS database. It included records that may not be included in the newer FTTS database updates. This database is no longer updated.

Date of Government Version: 10/19/2006
Date Data Arrived at EDR: 03/01/2007
Date Made Active in Reports: 04/10/2007
Number of Days to Update: 40

Source: Environmental Protection Agency
Telephone: 202-564-2501
Last EDR Contact: 12/17/2007
Next Scheduled EDR Contact: 03/17/2008
Data Release Frequency: No Update Planned

HIST FTTS INSP: FIFRA/TSCA Tracking System Inspection & Enforcement Case Listing
A complete inspection and enforcement case listing from the FIFRA/TSCA Tracking System (FTTS) for all ten EPA regions. The information was obtained from the National Compliance Database (NCDB). NCDB supports the implementation of FIFRA (Federal Insecticide, Fungicide, and Rodenticide Act) and TSCA (Toxic Substances Control Act). Some EPA regions are now closing out records. Because of that, and the fact that some EPA regions are not providing EPA Headquarters with updated records, it was decided to create a HIST FTTS database. It included records that may not be included in the newer FTTS database updates. This database is no longer updated.

Date of Government Version: 10/19/2006
Date Data Arrived at EDR: 03/01/2007
Date Made Active in Reports: 04/10/2007
Number of Days to Update: 40

Source: Environmental Protection Agency
Telephone: 202-564-2501
Last EDR Contact: 12/17/2008
Next Scheduled EDR Contact: 03/17/2008
Data Release Frequency: No Update Planned

DOT OPS: Incident and Accident Data
Department of Transporation, Office of Pipeline Safety Incident and Accident data.

Date of Government Version: 01/02/2020
Date Data Arrived at EDR: 01/28/2020
Date Made Active in Reports: 04/17/2020
Number of Days to Update: 80

Source: Department of Transporation, Office of Pipeline Safety
Telephone: 202-366-4595
Last EDR Contact: 01/24/2022
Next Scheduled EDR Contact: 05/08/2022
Data Release Frequency: Quarterly

CONSENT: Superfund (CERCLA) Consent Decrees

Major legal settlements that establish responsibility and standards for cleanup at NPL (Superfund) sites. Released periodically by United States District Courts after settlement by parties to litigation matters.

Date of Government Version: 12/31/2021
Date Data Arrived at EDR: 01/14/2022
Date Made Active in Reports: 03/25/2022
Number of Days to Update: 70

Source: Department of Justice, Consent Decree Library
Telephone: Varies
Last EDR Contact: 04/04/2022
Next Scheduled EDR Contact: 07/18/2022
Data Release Frequency: Varies

BRS: Biennial Reporting System

The Biennial Reporting System is a national system administered by the EPA that collects data on the generation and management of hazardous waste. BRS captures detailed data from two groups: Large Quantity Generators (LQG) and Treatment, Storage, and Disposal Facilities.

Date of Government Version: 12/31/2019
Date Data Arrived at EDR: 03/02/2022
Date Made Active in Reports: 03/25/2022
Number of Days to Update: 23

Source: EPA/NTIS
Telephone: 800-424-9346
Last EDR Contact: 03/02/2022
Next Scheduled EDR Contact: 07/04/2022
Data Release Frequency: Biennially

INDIAN RESERV: Indian Reservations

This map layer portrays Indian administered lands of the United States that have any area equal to or greater than 640 acres.

Date of Government Version: 12/31/2014
Date Data Arrived at EDR: 07/14/2015
Date Made Active in Reports: 01/10/2017
Number of Days to Update: 546

Source: USGS
Telephone: 202-208-3710
Last EDR Contact: 04/05/2022
Next Scheduled EDR Contact: 07/18/2022
Data Release Frequency: Semi-Annually

FUSRAP: Formerly Utilized Sites Remedial Action Program

DOE established the Formerly Utilized Sites Remedial Action Program (FUSRAP) in 1974 to remediate sites where radioactive contamination remained from Manhattan Project and early U.S. Atomic Energy Commission (AEC) operations.

Date of Government Version: 07/26/2021
Date Data Arrived at EDR: 07/27/2021
Date Made Active in Reports: 10/22/2021
Number of Days to Update: 87

Source: Department of Energy
Telephone: 202-586-3559
Last EDR Contact: 01/31/2022
Next Scheduled EDR Contact: 05/16/2022
Data Release Frequency: Varies

UMTRA: Uranium Mill Tailings Sites

Uranium ore was mined by private companies for federal government use in national defense programs. When the mills shut down, large piles of the sand-like material (mill tailings) remain after uranium has been extracted from the ore. Levels of human exposure to radioactive materials from the piles are low; however, in some cases tailings were used as construction materials before the potential health hazards of the tailings were recognized.

Date of Government Version: 08/30/2019
Date Data Arrived at EDR: 11/15/2019
Date Made Active in Reports: 01/28/2020
Number of Days to Update: 74

Source: Department of Energy
Telephone: 505-845-0011
Last EDR Contact: 02/17/2022
Next Scheduled EDR Contact: 05/30/2022
Data Release Frequency: Varies

LEAD SMELTER 1: Lead Smelter Sites
A listing of former lead smelter site locations.

Date of Government Version: 01/25/2022
Date Data Arrived at EDR: 02/03/2022
Date Made Active in Reports: 02/22/2022
Number of Days to Update: 19

Source: Environmental Protection Agency
Telephone: 703-603-8787
Last EDR Contact: 05/03/2022
Next Scheduled EDR Contact: 07/11/2022
Data Release Frequency: Varies

LEAD SMELTER 2: Lead Smelter Sites
A list of several hundred sites in the U.S. where secondary lead smelting was done from 1931and 1964. These sites may pose a threat to public health through ingestion or inhalation of contaminated soil or dust

Date of Government Version: 04/05/2001
Date Data Arrived at EDR: 10/27/2010
Date Made Active in Reports: 12/02/2010
Number of Days to Update: 36

Source: American Journal of Public Health
Telephone: 703-305-6451
Last EDR Contact: 12/02/2009
Next Scheduled EDR Contact: N/A
Data Release Frequency: No Update Planned

US AIRS (AFS): Aerometric Information Retrieval System Facility Subsystem (AFS)
The database is a sub-system of Aerometric Information Retrieval System (AIRS). AFS contains compliance data on air pollution point sources regulated by the U.S. EPA and/or state and local air regulatory agencies. This information comes from source reports by various stationary sources of air pollution, such as electric power plants, steel mills, factories, and universities, and provides information about the air pollutants they produce. Action, air program, air program pollutant, and general level plant data. It is used to track emissions and compliance data from industrial plants.

Date of Government Version: 10/12/2016
Date Data Arrived at EDR: 10/26/2016
Date Made Active in Reports: 02/03/2017
Number of Days to Update: 100

Source: EPA
Telephone: 202-564-2496
Last EDR Contact: 09/26/2017
Next Scheduled EDR Contact: 01/08/2018
Data Release Frequency: Annually

US AIRS MINOR: Air Facility System Data
A listing of minor source facilities.

Date of Government Version: 10/12/2016
Date Data Arrived at EDR: 10/26/2016
Date Made Active in Reports: 02/03/2017
Number of Days to Update: 100

Source: EPA
Telephone: 202-564-2496
Last EDR Contact: 09/26/2017
Next Scheduled EDR Contact: 01/08/2018
Data Release Frequency: Annually

US MINES: Mines Master Index File
Contains all mine identification numbers issued for mines active or opened since 1971. The data also includes violation information.

Date of Government Version: 11/02/2021
Date Data Arrived at EDR: 11/22/2021
Date Made Active in Reports: 02/14/2022
Number of Days to Update: 84

Source: Department of Labor, Mine Safety and Health Administration
Telephone: 303-231-5959
Last EDR Contact: 02/23/2022
Next Scheduled EDR Contact: 06/06/2022
Data Release Frequency: Semi-Annually

MINES VIOLATIONS: MSHA Violation Assessment Data
Mines violation and assessment information. Department of Labor, Mine Safety & Health Administration.

Date of Government Version: 03/21/2022
Date Data Arrived at EDR: 03/22/2022
Date Made Active in Reports: 03/25/2022
Number of Days to Update: 3

Source: DOL, Mine Safety & Health Admi
Telephone: 202-693-9424
Last EDR Contact: 03/14/2022
Next Scheduled EDR Contact: 06/13/2022
Data Release Frequency: Quarterly

US MINES 2: Ferrous and Nonferrous Metal Mines Database Listing

This map layer includes ferrous (ferrous metal mines are facilities that extract ferrous metals, such as iron ore or molybdenum) and nonferrous (Nonferrous metal mines are facilities that extract nonferrous metals, such as gold, silver, copper, zinc, and lead) metal mines in the United States.

Date of Government Version: 05/06/2020
Date Data Arrived at EDR: 05/27/2020
Date Made Active in Reports: 08/13/2020
Number of Days to Update: 78

Source: USGS
Telephone: 703-648-7709
Last EDR Contact: 02/24/2022
Next Scheduled EDR Contact: 06/06/2022
Data Release Frequency: Varies

US MINES 3: Active Mines & Mineral Plants Database Listing

Active Mines and Mineral Processing Plant operations for commodities monitored by the Minerals Information Team of the USGS.

Date of Government Version: 04/14/2011
Date Data Arrived at EDR: 06/08/2011
Date Made Active in Reports: 09/13/2011
Number of Days to Update: 97

Source: USGS
Telephone: 703-648-7709
Last EDR Contact: 02/24/2022
Next Scheduled EDR Contact: 06/06/2022
Data Release Frequency: Varies

ABANDONED MINES: Abandoned Mines

An inventory of land and water impacted by past mining (primarily coal mining) is maintained by OSMRE to provide information needed to implement the Surface Mining Control and Reclamation Act of 1977 (SMCRA). The inventory contains information on the location, type, and extent of AML impacts, as well as, information on the cost associated with the reclamation of those problems. The inventory is based upon field surveys by State, Tribal, and OSMRE program officials. It is dynamic to the extent that it is modified as new problems are identified and existing problems are reclaimed.

Date of Government Version: 12/14/2021
Date Data Arrived at EDR: 12/15/2021
Date Made Active in Reports: 03/10/2022
Number of Days to Update: 85

Source: Department of Interior
Telephone: 202-208-2609
Last EDR Contact: 03/04/2022
Next Scheduled EDR Contact: 06/20/2022
Data Release Frequency: Quarterly

FINDS: Facility Index System/Facility Registry System

Facility Index System. FINDS contains both facility information and 'pointers' to other sources that contain more detail. EDR includes the following FINDS databases in this report: PCS (Permit Compliance System), AIRS (Aerometric Information Retrieval System), DOCKET (Enforcement Docket used to manage and track information on civil judicial enforcement cases for all environmental statutes), FURS (Federal Underground Injection Control), C-DOCKET (Criminal Docket System used to track criminal enforcement actions for all environmental statutes), FFIS (Federal Facilities Information System), STATE (State Environmental Laws and Statutes), and PADS (PCB Activity Data System).

Date of Government Version: 11/04/2021
Date Data Arrived at EDR: 11/22/2021
Date Made Active in Reports: 02/25/2022
Number of Days to Update: 95

Source: EPA
Telephone: (206) 553-1200
Last EDR Contact: 02/28/2022
Next Scheduled EDR Contact: 06/13/2022
Data Release Frequency: Quarterly

ECHO: Enforcement & Compliance History Information

ECHO provides integrated compliance and enforcement information for about 800,000 regulated facilities nationwide.

Date of Government Version: 01/01/2022
Date Data Arrived at EDR: 01/04/2022
Date Made Active in Reports: 01/10/2022
Number of Days to Update: 6

Source: Environmental Protection Agency
Telephone: 202-564-2280
Last EDR Contact: 04/05/2022
Next Scheduled EDR Contact: 07/18/2022
Data Release Frequency: Quarterly

DOCKET HWC: Hazardous Waste Compliance Docket Listing

A complete list of the Federal Agency Hazardous Waste Compliance Docket Facilities.

Date of Government Version: 05/06/2021
Date Data Arrived at EDR: 05/21/2021
Date Made Active in Reports: 08/11/2021
Number of Days to Update: 82

Source: Environmental Protection Agency
Telephone: 202-564-0527
Last EDR Contact: 02/22/2022
Next Scheduled EDR Contact: 06/06/2022
Data Release Frequency: Varies

UXO: Unexploded Ordnance Sites
A listing of unexploded ordnance site locations

Date of Government Version: 12/31/2020
Date Data Arrived at EDR: 01/11/2022
Date Made Active in Reports: 02/14/2022
Number of Days to Update: 34

Source: Department of Defense
Telephone: 703-704-1564
Last EDR Contact: 04/12/2022
Next Scheduled EDR Contact: 07/25/2022
Data Release Frequency: Varies

FUELS PROGRAM: EPA Fuels Program Registered Listing
This listing includes facilities that are registered under the Part 80 (Code of Federal Regulations) EPA Fuels Programs. All companies now are required to submit new and updated registrations.

Date of Government Version: 11/15/2021
Date Data Arrived at EDR: 11/15/2021
Date Made Active in Reports: 02/01/2022
Number of Days to Update: 78

Source: EPA
Telephone: 800-385-6164
Last EDR Contact: 02/17/2022
Next Scheduled EDR Contact: 05/30/2022
Data Release Frequency: Quarterly

AIRS (EMI): Washington Emissions Data System
Emissions inventory data.

Date of Government Version: 12/31/2019
Date Data Arrived at EDR: 04/14/2021
Date Made Active in Reports: 06/29/2021
Number of Days to Update: 76

Source: Department of Ecology
Telephone: 360-407-6040
Last EDR Contact: 04/14/2022
Next Scheduled EDR Contact: 07/25/2022
Data Release Frequency: Annually

ASBESTOS: Asbestos Notification Listing
Asbestos sites

Date of Government Version: 11/22/2021
Date Data Arrived at EDR: 11/24/2021
Date Made Active in Reports: 01/03/2022
Number of Days to Update: 40

Source: Department of Labor & Industries
Telephone: 360-902-6209
Last EDR Contact: 02/14/2022
Next Scheduled EDR Contact: 05/30/2022
Data Release Frequency: Varies

COAL ASH: Coal Ash Disposal Site Listing
A listing of coal ash disposal site locations.

Date of Government Version: 12/15/2021
Date Data Arrived at EDR: 01/13/2022
Date Made Active in Reports: 04/06/2022
Number of Days to Update: 83

Source: Department of Ecology
Telephone: 360-407-6933
Last EDR Contact: 02/25/2022
Next Scheduled EDR Contact: 06/13/2022
Data Release Frequency: Varies

DRYCLEANERS: Drycleaner List
A listing of registered drycleaners who registered with the Department of Ecology (using the SIC code of 7215 and 7216) as hazardous waste generators.

Date of Government Version: 04/11/2022
Date Data Arrived at EDR: 04/12/2022
Date Made Active in Reports: 04/14/2022
Number of Days to Update: 2

Source: Department of Ecology
Telephone: 360-407-6732
Last EDR Contact: 04/11/2022
Next Scheduled EDR Contact: 07/25/2022
Data Release Frequency: Varies

GOVERNMENT RECORDS SEARCHED / DATA CURRENCY TRACKING

Financial Assurance 1: Financial Assurance Information Listing

A listing of financial assurance information for underground storage tank facilities. Financial assurance is intended to ensure that resources are available to pay for the cost of closure, post-closure care, and corrective measures if the owner or operator of a regulated facility is unable or unwilling to pay.

Date of Government Version: 11/18/2021
Date Data Arrived at EDR: 11/19/2021
Date Made Active in Reports: 02/08/2022
Number of Days to Update: 81

Source: Department of Ecology
Telephone: 360-586-1060
Last EDR Contact: 02/22/2022
Next Scheduled EDR Contact: 06/06/2022
Data Release Frequency: No Update Planned

Financial Assurance 2: Financial Assurance Information Listing

A listing of financial assurance information for hazardous waste facilities. Financial assurance is intended to ensure that resources are available to pay for the cost of closure, post-closure care, and corrective measures if the owner or operator of a regulated facility is unable or unwilling to pay.

Date of Government Version: 11/29/2021
Date Data Arrived at EDR: 11/29/2021
Date Made Active in Reports: 02/14/2022
Number of Days to Update: 77

Source: Department of Ecology
Telephone: 360-407-6754
Last EDR Contact: 02/07/2022
Next Scheduled EDR Contact: 05/23/2022
Data Release Frequency: Varies

Financial Assurance 3: Financial Assurance Information Listing

A listing of financial assurance information for solid waste facilities. Financial assurance is intended to ensure that resources are available to pay for the cost of closure, post-closure care, and corrective measures if the owner or operator of a regulated facility is unable or unwilling to pay.

Date of Government Version: 11/15/2017
Date Data Arrived at EDR: 11/20/2017
Date Made Active in Reports: 01/04/2018
Number of Days to Update: 45

Source: Department of Ecology
Telephone: 360-407-6136
Last EDR Contact: 02/07/2022
Next Scheduled EDR Contact: 05/23/2022
Data Release Frequency: No Update Planned

INACTIVE DRYCLEANERS: Inactive Drycleaners

A listing of inactive drycleaner facility locations.

Date of Government Version: 04/11/2022
Date Data Arrived at EDR: 04/12/2022
Date Made Active in Reports: 04/14/2022
Number of Days to Update: 2

Source: Department of Ecology
Telephone: 360-407-6732
Last EDR Contact: 04/11/2022
Next Scheduled EDR Contact: 07/25/2022
Data Release Frequency: Annually

WA MANIFEST: Hazardous Waste Manifest Data

Hazardous waste manifest information.

Date of Government Version: 12/31/2020
Date Data Arrived at EDR: 08/11/2021
Date Made Active in Reports: 11/23/2021
Number of Days to Update: 104

Source: Department of Ecology
Telephone: N/A
Last EDR Contact: 03/14/2022
Next Scheduled EDR Contact: 06/27/2022
Data Release Frequency: Annually

NPDES: Water Quality Permit System Data

A listing of permitted wastewater facilities.

Date of Government Version: 01/11/2022
Date Data Arrived at EDR: 01/12/2022
Date Made Active in Reports: 04/04/2022
Number of Days to Update: 82

Source: Department of Ecology
Telephone: 360-407-6073
Last EDR Contact: 04/13/2022
Next Scheduled EDR Contact: 07/25/2022
Data Release Frequency: Quarterly

UIC: Underground Injection Wells Listing
A listing of underground injection wells.

Date of Government Version: 04/01/2022
Date Data Arrived at EDR: 04/01/2022
Date Made Active in Reports: 04/13/2022
Number of Days to Update: 12

Source: Department of Ecology
Telephone: 360-407-6143
Last EDR Contact: 04/12/2022
Next Scheduled EDR Contact: 07/25/2022
Data Release Frequency: Quarterly

PCS ENF: Enforcement data
No description is available for this data

Date of Government Version: 12/31/2014
Date Data Arrived at EDR: 02/05/2015
Date Made Active in Reports: 03/06/2015
Number of Days to Update: 29

Source: EPA
Telephone: 202-564-2497
Last EDR Contact: 03/31/2022
Next Scheduled EDR Contact: 07/18/2022
Data Release Frequency: Varies

MINES MRDS: Mineral Resources Data System
Mineral Resources Data System

Date of Government Version: 04/06/2018
Date Data Arrived at EDR: 10/21/2019
Date Made Active in Reports: 10/24/2019
Number of Days to Update: 3

Source: USGS
Telephone: 703-648-6533
Last EDR Contact: 02/24/2022
Next Scheduled EDR Contact: 06/06/2022
Data Release Frequency: Varies

PCS INACTIVE: Listing of Inactive PCS Permits
An inactive permit is a facility that has shut down or is no longer discharging.

Date of Government Version: 11/05/2014
Date Data Arrived at EDR: 01/06/2015
Date Made Active in Reports: 05/06/2015
Number of Days to Update: 120

Source: EPA
Telephone: 202-564-2496
Last EDR Contact: 03/31/2022
Next Scheduled EDR Contact: 07/18/2022
Data Release Frequency: Semi-Annually

PCS: Permit Compliance System
PCS is a computerized management information system that contains data on National Pollutant Discharge Elimination System (NPDES) permit holding facilities. PCS tracks the permit, compliance, and enforcement status of NPDES facilities.

Date of Government Version: 07/14/2011
Date Data Arrived at EDR: 08/05/2011
Date Made Active in Reports: 09/29/2011
Number of Days to Update: 55

Source: EPA, Office of Water
Telephone: 202-564-2496
Last EDR Contact: 03/31/2022
Next Scheduled EDR Contact: 07/18/2022
Data Release Frequency: Semi-Annually

EDR HIGH RISK HISTORICAL RECORDS

EDR Exclusive Records

EDR MGP: EDR Proprietary Manufactured Gas Plants
The EDR Proprietary Manufactured Gas Plant Database includes records of coal gas plants (manufactured gas plants) compiled by EDR's researchers. Manufactured gas sites were used in the United States from the 1800's to 1950's to produce a gas that could be distributed and used as fuel. These plants used whale oil, rosin, coal, or a mixture of coal, oil, and water that also produced a significant amount of waste. Many of the byproducts of the gas production, such as coal tar (oily waste containing volatile and non-volatile chemicals), sludges, oils and other compounds are potentially hazardous to human health and the environment. The byproduct from this process was frequently disposed of directly at the plant site and can remain or spread slowly, serving as a continuous source of soil and groundwater contamination.

Date of Government Version: N/A
Date Data Arrived at EDR: N/A
Date Made Active in Reports: N/A
Number of Days to Update: N/A

Source: EDR, Inc.
Telephone: N/A
Last EDR Contact: N/A
Next Scheduled EDR Contact: N/A
Data Release Frequency: No Update Planned

EDR Hist Auto: EDR Exclusive Historical Auto Stations

EDR has searched selected national collections of business directories and has collected listings of potential gas station/filling station/service station sites that were available to EDR researchers. EDR's review was limited to those categories of sources that might, in EDR's opinion, include gas station/filling station/service station establishments. The categories reviewed included, but were not limited to gas, gas station, gasoline station, filling station, auto, automobile repair, auto service station, service station, etc. This database falls within a category of information EDR classifies as "High Risk Historical Records", or HRHR. EDR's HRHR effort presents unique and sometimes proprietary data about past sites and operations that typically create environmental concerns, but may not show up in current government records searches.

Date of Government Version: N/A
Date Data Arrived at EDR: N/A
Date Made Active in Reports: N/A
Number of Days to Update: N/A

Source: EDR, Inc.
Telephone: N/A
Last EDR Contact: N/A
Next Scheduled EDR Contact: N/A
Data Release Frequency: Varies

EDR Hist Cleaner: EDR Exclusive Historical Cleaners

EDR has searched selected national collections of business directories and has collected listings of potential dry cleaner sites that were available to EDR researchers. EDR's review was limited to those categories of sources that might, in EDR's opinion, include dry cleaning establishments. The categories reviewed included, but were not limited to dry cleaners, cleaners, laundry, laundromat, cleaning/laundry, wash & dry etc. This database falls within a category of information EDR classifies as "High Risk Historical Records", or HRHR. EDR's HRHR effort presents unique and sometimes proprietary data about past sites and operations that typically create environmental concerns, but may not show up in current government records searches.

Date of Government Version: N/A
Date Data Arrived at EDR: N/A
Date Made Active in Reports: N/A
Number of Days to Update: N/A

Source: EDR, Inc.
Telephone: N/A
Last EDR Contact: N/A
Next Scheduled EDR Contact: N/A
Data Release Frequency: Varies

EDR RECOVERED GOVERNMENT ARCHIVES

Exclusive Recovered Govt. Archives

RGA HWS: Recovered Government Archive State Hazardous Waste Facilities List

The EDR Recovered Government Archive State Hazardous Waste database provides a list of SHWS incidents derived from historical databases and includes many records that no longer appear in current government lists. Compiled from Records formerly available from the Department of Ecology in Washington.

Date of Government Version: N/A
Date Data Arrived at EDR: 07/01/2013
Date Made Active in Reports: 12/24/2013
Number of Days to Update: 176

Source: Department of Ecology
Telephone: N/A
Last EDR Contact: 06/01/2012
Next Scheduled EDR Contact: N/A
Data Release Frequency: Varies

RGA LF: Recovered Government Archive Solid Waste Facilities List

The EDR Recovered Government Archive Landfill database provides a list of landfills derived from historical databases and includes many records that no longer appear in current government lists. Compiled from Records formerly available from the Department of Ecology in Washington.

Date of Government Version: N/A
Date Data Arrived at EDR: 07/01/2013
Date Made Active in Reports: 01/10/2014
Number of Days to Update: 193

Source: Department of Ecology
Telephone: N/A
Last EDR Contact: 06/01/2012
Next Scheduled EDR Contact: N/A
Data Release Frequency: Varies

RGA LUST: Recovered Government Archive Leaking Underground Storage Tank
The EDR Recovered Government Archive Leaking Underground Storage Tank database provides a list of LUST incidents derived from historical databases and includes many records that no longer appear in current government lists. Compiled from Records formerly available from the Department of Ecology in Washington.

Date of Government Version: N/A
Date Data Arrived at EDR: 07/01/2013
Date Made Active in Reports: 12/24/2013
Number of Days to Update: 176

Source: Department of Ecology
Telephone: N/A
Last EDR Contact: 06/01/2012
Next Scheduled EDR Contact: N/A
Data Release Frequency: Varies

COUNTY RECORDS

KING COUNTY:

LF KING: Abandoned Landfill Study in King County
The King County Abandoned Landfill Survey was conducted from October through December 1984 by the Health Department's Environmental Health Division at the request of the King County Council. The primary objective of the survey was to determine if any public health problems existed at the predetermined 24 sites.

Date of Government Version: 04/30/1985
Date Data Arrived at EDR: 11/07/1994
Date Made Active in Reports: N/A
Number of Days to Update: 0

Source: Seattle-King County Department of Public Health
Telephone: 206-296-4785
Last EDR Contact: 10/21/1994
Next Scheduled EDR Contact: N/A
Data Release Frequency: No Update Planned

SEATTLE COUNTY:

LF SEATTLE CITY: Abandoned Landfill Study in the City of Seattle
The Seattle Abandoned Landfill Survey was conducted in June and July of 1984 by the Health Department's Environmental Health Division at the request of the Mayor's Office. The primary objective of the survey was to determine if any public health problems existed at the predetermined 12 sites.

Date of Government Version: 07/30/1984
Date Data Arrived at EDR: 11/07/1994
Date Made Active in Reports: N/A
Number of Days to Update: 0

Source: Seattle - King County Department of Public Health
Telephone: 206-296-4785
Last EDR Contact: 10/21/1994
Next Scheduled EDR Contact: N/A
Data Release Frequency: No Update Planned

SEATTLE/KING COUNTY:

LF SEATTLE/KING: Seattle - King County Abandoned Landfill Toxicity / Hazard Assessment Project
This report presents the Seattle-King County Health Department's follow-up investigation of two city owned and four county owned abandoned landfills which was conducted from February to December 1986.

Date of Government Version: 12/31/1986
Date Data Arrived at EDR: 08/18/1995
Date Made Active in Reports: 09/20/1995
Number of Days to Update: 33

Source: Department of Public Health
Telephone: 206-296-4785
Last EDR Contact: 08/14/1995
Next Scheduled EDR Contact: N/A
Data Release Frequency: No Update Planned

SNOHOMISH COUNTY:

LF SNOHOMISH: Solid Waste Sites of Record at Snohomish Health District
Solid waste disposal and/or utilization sites in Snohomish County.

Date of Government Version: 09/23/2019
Date Data Arrived at EDR: 09/25/2019
Date Made Active in Reports: 10/24/2019
Number of Days to Update: 29

Source: Snohomish Health District
Telephone: 206-339-5250
Last EDR Contact: 03/16/2022
Next Scheduled EDR Contact: 06/27/2022
Data Release Frequency: No Update Planned

TACOMA/PIERCE COUNTY:

LF TACOMA/PIERCE: Closed Landfill Survey

Following numerous requests for information about closed dumpsites and landfills in Pierce County, the Tacoma-Pierce County Health Department decided to conduct a study on the matter. The aim of the study was to evaluate public health risks associated with the closed dumpsites and landfills, and to determine the need, if any, for further investigations of a more detailed nature. The sites represent all of the known dumpsites and landfills closed after 1950.

Date of Government Version: 09/01/2002
Date Data Arrived at EDR: 03/24/2003
Date Made Active in Reports: 05/14/2003
Number of Days to Update: 51

Source: Tacoma-Pierce County Health Department
Telephone: 206-591-6500
Last EDR Contact: 03/19/2003
Next Scheduled EDR Contact: N/A
Data Release Frequency: No Update Planned

OTHER DATABASE(S)

Depending on the geographic area covered by this report, the data provided in these specialty databases may or may not be complete. For example, the existence of wetlands information data in a specific report does not mean that all wetlands in the area covered by the report are included. Moreover, the absence of any reported wetlands information does not necessarily mean that wetlands do not exist in the area covered by the report.

CT MANIFEST: Hazardous Waste Manifest Data

Facility and manifest data. Manifest is a document that lists and tracks hazardous waste from the generator through transporters to a tsd facility.

Date of Government Version: 11/11/2021
Date Data Arrived at EDR: 11/12/2021
Date Made Active in Reports: 02/01/2022
Number of Days to Update: 81

Source: Department of Energy & Environmental Protection
Telephone: 860-424-3375
Last EDR Contact: 02/11/2022
Next Scheduled EDR Contact: 05/23/2022
Data Release Frequency: No Update Planned

NY MANIFEST: Facility and Manifest Data

Manifest is a document that lists and tracks hazardous waste from the generator through transporters to a TSD facility.

Date of Government Version: 01/01/2019
Date Data Arrived at EDR: 10/29/2021
Date Made Active in Reports: 01/19/2022
Number of Days to Update: 82

Source: Department of Environmental Conservation
Telephone: 518-402-8651
Last EDR Contact: 01/28/2022
Next Scheduled EDR Contact: 05/09/2022
Data Release Frequency: Quarterly

PA MANIFEST: Manifest Information

Hazardous waste manifest information.

Date of Government Version: 06/30/2018
Date Data Arrived at EDR: 07/19/2019
Date Made Active in Reports: 09/10/2019
Number of Days to Update: 53

Source: Department of Environmental Protection
Telephone: 717-783-8990
Last EDR Contact: 04/08/2022
Next Scheduled EDR Contact: 07/25/2022
Data Release Frequency: Annually

WI MANIFEST: Manifest Information
Hazardous waste manifest information.

Date of Government Version: 05/31/2018
Date Data Arrived at EDR: 06/19/2019
Date Made Active in Reports: 09/03/2019
Number of Days to Update: 76

Source: Department of Natural Resources
Telephone: N/A
Last EDR Contact: 03/02/2022
Next Scheduled EDR Contact: 06/20/2022
Data Release Frequency: Annually

Oil/Gas Pipelines
Source: Endeavor Business Media
Petroleum Bundle (Crude Oil, Refined Products, Petrochemicals, Gas Liquids (LPG/NGL), and Specialty Gases (Miscellaneous)) N = Natural Gas Bundle (Natural Gas, Gas Liquids (LPG/NGL), and Specialty Gases (Miscellaneous)). This map includes information copyrighted by Endeavor Business Media. This information is provided on a best effort basis and Endeavor Business Media does not guarantee its accuracy nor warrant its fitness for any particular purpose. Such information has been reprinted with the permission of Endeavor Business Media.

Electric Power Transmission Line Data
Source: Endeavor Business Media
This map includes information copyrighted by Endeavor Business Media. This information is provided on a best effort basis and Endeavor Business Media does not guarantee its accuracy nor warrant its fitness for any particular purpose. Such information has been reprinted with the permission of Endeavor Business Media.

Sensitive Receptors: There are individuals deemed sensitive receptors due to their fragile immune systems and special sensitivity to environmental discharges. These sensitive receptors typically include the elderly, the sick, and children. While the location of all sensitive receptors cannot be determined, EDR indicates those buildings and facilities - schools, daycares, hospitals, medical centers, and nursing homes - where individuals who are sensitive receptors are likely to be located.

AHA Hospitals:
Source: American Hospital Association, Inc.
Telephone: 312-280-5991
The database includes a listing of hospitals based on the American Hospital Association's annual survey of hospitals.

Medical Centers: Provider of Services Listing
Source: Centers for Medicare & Medicaid Services
Telephone: 410-786-3000
A listing of hospitals with Medicare provider number, produced by Centers of Medicare & Medicaid Services, a federal agency within the U.S. Department of Health and Human Services.

Nursing Homes
Source: National Institutes of Health
Telephone: 301-594-6248
Information on Medicare and Medicaid certified nursing homes in the United States.

Public Schools
Source: National Center for Education Statistics
Telephone: 202-502-7300
The National Center for Education Statistics' primary database on elementary and secondary public education in the United States. It is a comprehensive, annual, national statistical database of all public elementary and secondary schools and school districts, which contains data that are comparable across all states.

Private Schools
Source: National Center for Education Statistics
Telephone: 202-502-7300
The National Center for Education Statistics' primary database on private school locations in the United States.

Daycare Centers: Daycare Center Listing
Source: Department of Social & Health Services
Telephone: 253-383-1735

Flood Zone Data: This data was obtained from the Federal Emergency Management Agency (FEMA). It depicts 100-year and 500-year flood zones as defined by FEMA. It includes the National Flood Hazard Layer (NFHL) which incorporates Flood Insurance Rate Map (FIRM) data and Q3 data from FEMA in areas not covered by NFHL.
Source: FEMA
Telephone: 877-336-2627
Date of Government Version: 2003, 2015

GOVERNMENT RECORDS SEARCHED / DATA CURRENCY TRACKING

NWI: National Wetlands Inventory. This data, available in select counties across the country, was obtained by EDR in 2002, 2005 and 2010 from the U.S. Fish and Wildlife Service.

State Wetlands Data: Wetland Inventory
Source: Department of Ecology
Telephone: 360-407-6121

Current USGS 7.5 Minute Topographic Map
Source: U.S. Geological Survey

STREET AND ADDRESS INFORMATION

Â© 2015 TomTom North America, Inc. All rights reserved. This material is proprietary and the subject of copyright protection and other intellectual property rights owned by or licensed to Tele Atlas North America, Inc. The use of this material is subject to the terms of a license agreement. You will be held liable for any unauthorized copying or disclosure of this material.

GEOCHECK ®- PHYSICAL SETTING SOURCE ADDENDUM

TARGET PROPERTY ADDRESS

LAKEWOOD PROPERTY ASSEMBLAGE
4610 113TH ST SW
LAKEWOOD, WA 98499

TARGET PROPERTY COORDINATES

Latitude (North):	47.154384 - 47ˆ 9’ 15.78’’
Longitude (West):	122.498867 - 122ˆ 29’ 55.92’’
Universal Tranverse Mercator:	Zone 10
UTM X (Meters):	537990.2
UTM Y (Meters):	5222223.5
Elevation:	279 ft. above sea level

USGS TOPOGRAPHIC MAP

Target Property Map:	14742728 TACOMA SOUTH, WA
Version Date:	2020
Northwest Map:	14820826 STEILACOOM, WA
Version Date:	2020

EDR’s GeoCheck Physical Setting Source Addendum is provided to assist the environmental professional in forming an opinion about the impact of potential contaminant migration.

Assessment of the impact of contaminant migration generally has two principle investigative components:

1. Groundwater flow direction, and
2. Groundwater flow velocity.

Groundwater flow direction may be impacted by surface topography, hydrology, hydrogeology, characteristics of the soil, and nearby wells. Groundwater flow velocity is generally impacted by the nature of the geologic strata.

GEOCHECK® - PHYSICAL SETTING SOURCE SUMMARY

GROUNDWATER FLOW DIRECTION INFORMATION

Groundwater flow direction for a particular site is best determined by a qualified environmental professional using site-specific well data. If such data is not reasonably ascertainable, it may be necessary to rely on other sources of information, such as surface topographic information, hydrologic information, hydrogeologic data collected on nearby properties, and regional groundwater flow information (from deep aquifers).

TOPOGRAPHIC INFORMATION

Surface topography may be indicative of the direction of surficial groundwater flow. This information can be used to assist the environmental professional in forming an opinion about the impact of nearby contaminated properties or, should contamination exist on the target property, what downgradient sites might be impacted.

TARGET PROPERTY TOPOGRAPHY

General Topographic Gradient: General West

SURROUNDING TOPOGRAPHY: ELEVATION PROFILES

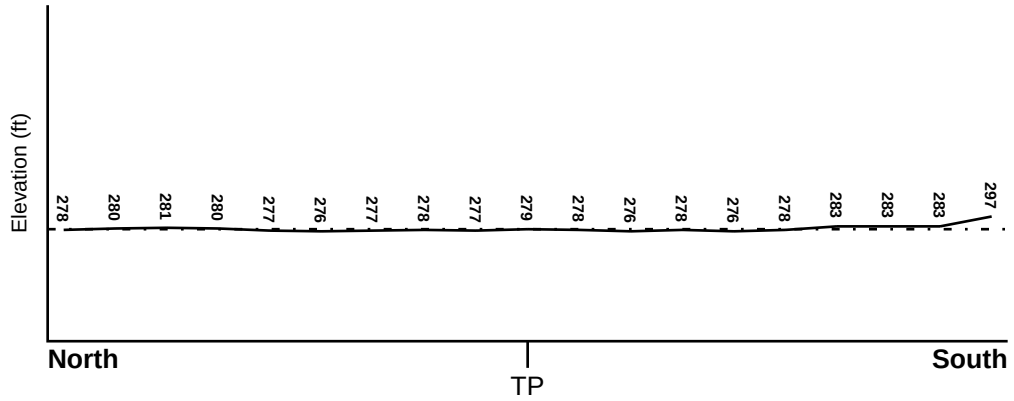

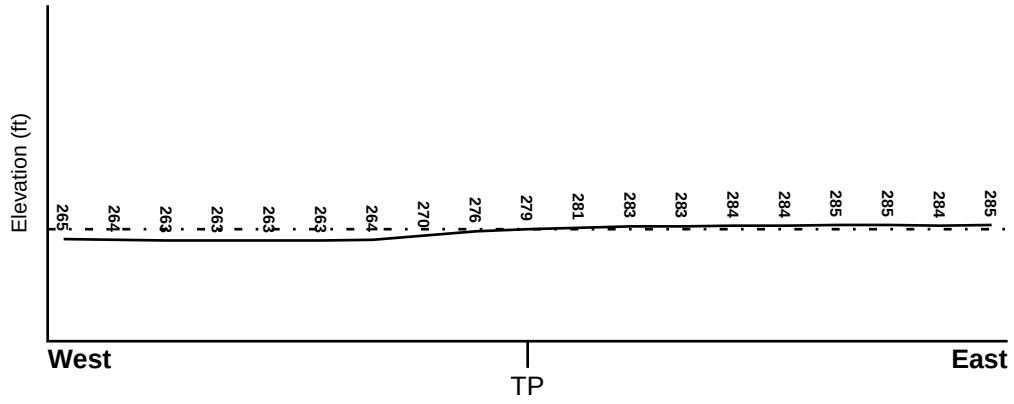

Target Property Elevation: 279 ft.

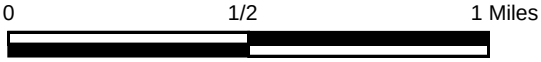

Source: Topography has been determined from the USGS 7.5' Digital Elevation Model and should be evaluated on a relative (not an absolute) basis. Relative elevation information between sites of close proximity should be field verified.

GEOCHECK® - PHYSICAL SETTING SOURCE SUMMARY

HYDROLOGIC INFORMATION

Surface water can act as a hydrologic barrier to groundwater flow. Such hydrologic information can be used to assist the environmental professional in forming an opinion about the impact of nearby contaminated properties or, should contamination exist on the target property, what downgradient sites might be impacted.

Refer to the Physical Setting Source Map following this summary for hydrologic information (major waterways and bodies of water).

FEMA FLOOD ZONE

Flood Plain Panel at Target Property	FEMA Source Type
5301380313C	FEMA Q3 Flood data

Additional Panels in search area:	FEMA Source Type
5301380292C	FEMA Q3 Flood data
5301380311C	FEMA Q3 Flood data
5301380294C	FEMA Q3 Flood data

NATIONAL WETLAND INVENTORY

NWI Quad at Target Property	NWI Electronic Data Coverage
TACOMA SOUTH	YES - refer to the Overview Map and Detail Map

HYDROGEOLOGIC INFORMATION

Hydrogeologic information obtained by installation of wells on a specific site can often be an indicator of groundwater flow direction in the immediate area. Such hydrogeologic information can be used to assist the environmental professional in forming an opinion about the impact of nearby contaminated properties or, should contamination exist on the target property, what downgradient sites might be impacted.

Site-Specific Hydrogeological Data*:

Search Radius:	1.25 miles
Location Relative to TP:	1/2 - 1 Mile SW
Site Name:	COLLISION CENTER AUTO REPAIR
Site EPA ID Number:	WAD980723035
Groundwater Flow Direction:	NOT AVAILABLE
Inferred Depth to Water:	20 feet to 50 feet
Hydraulic Connection:	The near-surface aquifer is situated in sand and gravel deposits that are up to 35 feet thick.
Sole Source Aquifer:	No information about a sole source aquifer is available
Data Quality:	Information is inferred in the CERCLIS investigation report(s)

AQUIFLOW®

Search Radius: 1.000 Mile.

EDR has developed the AQUIFLOW Information System to provide data on the general direction of groundwater flow at specific points. EDR has reviewed reports submitted by environmental professionals to regulatory authorities at select sites and has extracted the date of the report, groundwater flow direction as determined hydrogeologically, and the depth to water table.

MAP ID	LOCATION FROM TP	GENERAL DIRECTION GROUNDWATER FLOW
Not Reported		

* ©1996 Site--specific hydrogeological data gathered by CERCLIS Alerts, Inc., Bainbridge Island, WA. All rights reserved. All of the information and opinions presented are those of the cited EPA report(s), which were completed under a Comprehensive Environmental Response Compensation and Liability Information System (CERCLIS) investigation.

GEOCHECK® - PHYSICAL SETTING SOURCE SUMMARY

GROUNDWATER FLOW VELOCITY INFORMATION

Groundwater flow velocity information for a particular site is best determined by a qualified environmental professional using site specific geologic and soil strata data. If such data are not reasonably ascertainable, it may be necessary to rely on other sources of information, including geologic age identification, rock stratigraphic unit and soil characteristics data collected on nearby properties and regional soil information. In general, contaminant plumes move more quickly through sandy-gravelly types of soils than silty-clayey types of soils.

GEOLOGIC INFORMATION IN GENERAL AREA OF TARGET PROPERTY

Geologic information can be used by the environmental professional in forming an opinion about the relative speed at which contaminant migration may be occurring.

ROCK STRATIGRAPHIC UNIT

Era:	Cenozoic
System:	Quaternary
Series:	Quaternary
Code:	Q *(decoded above as Era, System & Series)*

GEOLOGIC AGE IDENTIFICATION

Category: Stratifed Sequence

Geologic Age and Rock Stratigraphic Unit Source: P.G. Schruben, R.E. Arndt and W.J. Bawiec, Geology of the Conterminous U.S. at 1:2,500,000 Scale - a digital representation of the 1974 P.B. King and H.M. Beikman Map, USGS Digital Data Series DDS - 11 (1994).

SSURGO SOIL MAP - 6954591.2s

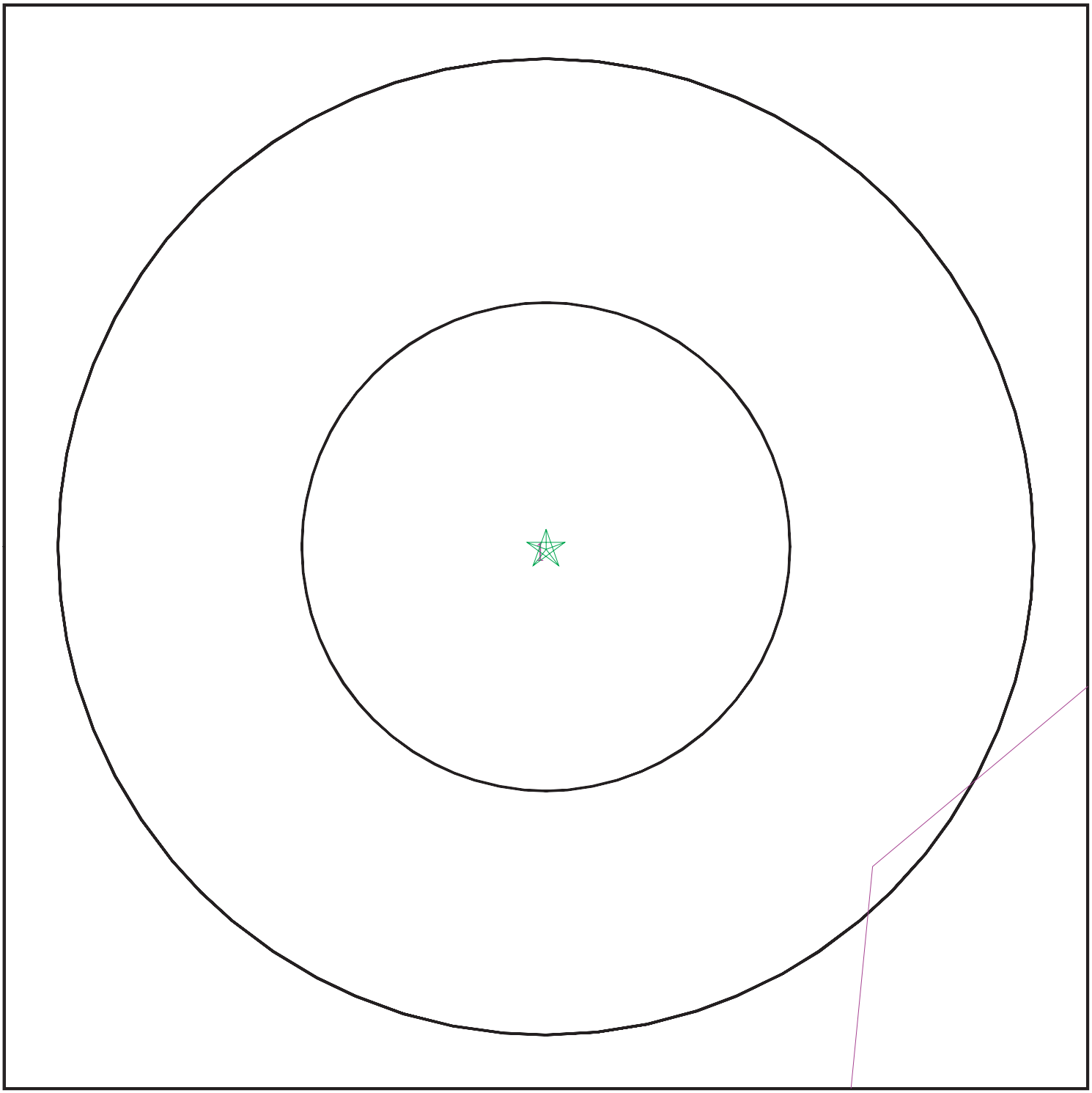

SITE NAME:	Lakewood Property Assemblage	CLIENT:	TRC Environmental Corporation
ADDRESS:	4610 113TH ST SW LAKEWOOD WA 98499	CONTACT:	Brett Carp
		INQUIRY #:	6954591.2s
LAT/LONG:	47.154384 / 122.498867	DATE:	April 26, 2022 4:06 pm

Copyright © 2022 EDR, Inc. © 2015 TomTom Rel. 2015.

GEOCHECK® - PHYSICAL SETTING SOURCE SUMMARY

DOMINANT SOIL COMPOSITION IN GENERAL AREA OF TARGET PROPERTY

The U.S. Department of Agriculture's (USDA) Soil Conservation Service (SCS) leads the National Cooperative Soil Survey (NCSS) and is responsible for collecting, storing, maintaining and distributing soil survey information for privately owned lands in the United States. A soil map in a soil survey is a representation of soil patterns in a landscape. The following information is based on Soil Conservation Service SSURGO data.

Soil Map ID: 1

Soil Component Name: Spanaway

Soil Surface Texture: gravelly sandy loam

Hydrologic Group: Class A - High infiltration rates. Soils are deep, well drained to excessively drained sands and gravels.

Soil Drainage Class: Somewhat excessively drained

Hydric Status: Not hydric

Corrosion Potential - Uncoated Steel: Moderate

Depth to Bedrock Min: > 0 inches

Depth to Watertable Min: > 0 inches

Soil Layer Information							
	Boundary			Classification		Saturated hydraulic conductivity micro m/sec	Soil Reaction (pH)
Layer	Upper	Lower	Soil Texture Class	AASHTO Group	Unified Soil		
1	0 inches	14 inches	gravelly sandy loam	Granular materials (35 pct. or less passing No. 200), Stone Fragments, Gravel and Sand.	COARSE-GRAINED SOILIS, Gravels, Clean Gravels, Well-graded gravel.	Max: 705 Min: 141	Max: 7.3 Min: 6.1
2	14 inches	18 inches	very gravelly sandy loam	Granular materials (35 pct. or less passing No. 200), Stone Fragments, Gravel and Sand.	COARSE-GRAINED SOILIS, Gravels, Clean Gravels, Well-graded gravel.	Max: 705 Min: 141	Max: 7.3 Min: 6.1
3	18 inches	59 inches	extremely gravelly sand	Granular materials (35 pct. or less passing No. 200), Stone Fragments, Gravel and Sand.	COARSE-GRAINED SOILIS, Gravels, Clean Gravels, Well-graded gravel.	Max: 705 Min: 141	Max: 7.3 Min: 6.1

GEOCHECK® - PHYSICAL SETTING SOURCE SUMMARY

LOCAL / REGIONAL WATER AGENCY RECORDS

EDR Local/Regional Water Agency records provide water well information to assist the environmental professional in assessing sources that may impact ground water flow direction, and in forming an opinion about the impact of contaminant migration on nearby drinking water wells.

WELL SEARCH DISTANCE INFORMATION

DATABASE	SEARCH DISTANCE (miles)
Federal USGS	1.000
Federal FRDS PWS	Nearest PWS within 1 mile
State Database	1.000

FEDERAL USGS WELL INFORMATION

MAP ID	WELL ID	LOCATION FROM TP
448	USGS40001248884	1/2 - 1 Mile NNE
S449	USGS40001248719	1/2 - 1 Mile NE
454	USGS40001248720	1/2 - 1 Mile NW
W493	USGS40001248067	1/2 - 1 Mile SSW
U494	USGS40001248843	1/2 - 1 Mile NE
W502	USGS40001248050	1/2 - 1 Mile SSW
503	USGS40001248883	1/2 - 1 Mile NNE
505	USGS40001248500	1/2 - 1 Mile East
X509	USGS40001248823	1/2 - 1 Mile NW
X511	USGS40001248864	1/2 - 1 Mile NW
AA518	USGS40001248020	1/2 - 1 Mile SSW
AB519	USGS40001248916	1/2 - 1 Mile NNW
AA529	USGS40001248003	1/2 - 1 Mile SSW
AE530	USGS40001248777	1/2 - 1 Mile NE
574	USGS40001247984	1/2 - 1 Mile SSE
AJ583	USGS40001247983	1/2 - 1 Mile SSE
AL604	USGS40001248804	1/2 - 1 Mile NW
607	USGS40001248002	1/2 - 1 Mile SSW
AM613	USGS40001248632	1/2 - 1 Mile ENE
AN614	USGS40001247859	1/2 - 1 Mile South
636	USGS40001248882	1/2 - 1 Mile NE
AN637	USGS40001247830	1/2 - 1 Mile South
AQ668	USGS40001248210	1/2 - 1 Mile ESE
672	USGS40001247808	1/2 - 1 Mile South
AQ738	USGS40001248202	1/2 - 1 Mile ESE
752	USGS40001249109	1/2 - 1 Mile NNE
756	USGS40001248881	1/2 - 1 Mile ENE
796	USGS40001249047	1/2 - 1 Mile NW

FEDERAL FRDS PUBLIC WATER SUPPLY SYSTEM INFORMATION

MAP ID	WELL ID	LOCATION FROM TP
No PWS System Found		

Note: PWS System location is not always the same as well location.

GEOCHECK® - PHYSICAL SETTING SOURCE SUMMARY

STATE DATABASE WELL INFORMATION

MAP ID	WELL ID	LOCATION FROM TP
A1	WA1200000009137	0 - 1/8 Mile ENE
A2	WALOG2000596225	0 - 1/8 Mile ENE
A3	WALOG2000596226	0 - 1/8 Mile ENE
A4	WALOG2000596223	0 - 1/8 Mile ENE
A5	WALOG2000596224	0 - 1/8 Mile ENE
A6	WALOG2000596227	0 - 1/8 Mile ENE
A7	WALOG2000630666	0 - 1/8 Mile ENE
A8	WALOG2000630667	0 - 1/8 Mile ENE
A9	WALOG2000596228	0 - 1/8 Mile ENE
A10	WALOG2000630665	0 - 1/8 Mile ENE
A11	WALOG2000303791	0 - 1/8 Mile ENE
A12	WALOG2000318152	0 - 1/8 Mile ENE
A13	WALOG2000275188	0 - 1/8 Mile ENE
A14	WALOG2000275189	0 - 1/8 Mile ENE
A15	WALOG2000467822	0 - 1/8 Mile ENE
A16	WALOG2000596221	0 - 1/8 Mile ENE
A17	WALOG2000596222	0 - 1/8 Mile ENE
A18	WALOG2000523506	0 - 1/8 Mile ENE
A19	WALOG2000523508	0 - 1/8 Mile ENE
A20	WALOG2000732967	0 - 1/8 Mile ENE
A21	WALOG2000776916	0 - 1/8 Mile ENE
A22	WALOG2000631902	0 - 1/8 Mile ENE
A23	WALOG2000631903	0 - 1/8 Mile ENE
A24	WALOG2000776917	0 - 1/8 Mile ENE
A25	WALOG2000777050	0 - 1/8 Mile ENE
A26	WALOG2000777051	0 - 1/8 Mile ENE
A27	WALOG2000776933	0 - 1/8 Mile ENE
A28	WALOG2000776999	0 - 1/8 Mile ENE
A29	WALOG2000630670	0 - 1/8 Mile ENE
A30	WALOG2000630671	0 - 1/8 Mile ENE
A31	WALOG2000630668	0 - 1/8 Mile ENE
A32	WALOG2000630669	0 - 1/8 Mile ENE
A33	WALOG2000630672	0 - 1/8 Mile ENE
A34	WALOG2000631900	0 - 1/8 Mile ENE
A35	WALOG2000631901	0 - 1/8 Mile ENE
A36	WALOG2000630673	0 - 1/8 Mile ENE
A37	WALOG2000630674	0 - 1/8 Mile ENE
A38	WALOG2000203523	0 - 1/8 Mile ENE
A39	WALOG2000180421	0 - 1/8 Mile ENE
A40	WALOG2000179618	0 - 1/8 Mile ENE
A41	WALOG2000203524	0 - 1/8 Mile ENE
A42	WALOG2000203527	0 - 1/8 Mile ENE
A43	WALOG2000203526	0 - 1/8 Mile ENE
A44	WALOG2000203525	0 - 1/8 Mile ENE
A45	WALOG2000179617	0 - 1/8 Mile ENE
A46	WALOG2000179612	0 - 1/8 Mile ENE
A47	WALOG2000179611	0 - 1/8 Mile ENE
A48	WALOG2000179584	0 - 1/8 Mile ENE
A49	WALOG2000179613	0 - 1/8 Mile ENE
A50	WALOG2000179616	0 - 1/8 Mile ENE
A51	WALOG2000179615	0 - 1/8 Mile ENE
A52	WALOG2000179614	0 - 1/8 Mile ENE

STATE DATABASE WELL INFORMATION

MAP ID	WELL ID	LOCATION FROM TP
A53	WALOG2000203528	0 - 1/8 Mile ENE
A54	WALOG2000203539	0 - 1/8 Mile ENE
A55	WALOG2000203538	0 - 1/8 Mile ENE
A56	WALOG2000203537	0 - 1/8 Mile ENE
A57	WALOG2000203540	0 - 1/8 Mile ENE
A58	WALOG2000203543	0 - 1/8 Mile ENE
A59	WALOG2000203542	0 - 1/8 Mile ENE
A60	WALOG2000203541	0 - 1/8 Mile ENE
A61	WALOG2000203536	0 - 1/8 Mile ENE
A62	WALOG2000203531	0 - 1/8 Mile ENE
A63	WALOG2000203530	0 - 1/8 Mile ENE
A64	WALOG2000203529	0 - 1/8 Mile ENE
A65	WALOG2000203532	0 - 1/8 Mile ENE
A66	WALOG2000203535	0 - 1/8 Mile ENE
A67	WALOG2000203534	0 - 1/8 Mile ENE
A68	WALOG2000203533	0 - 1/8 Mile ENE
A69	WALOG2000037812	0 - 1/8 Mile ENE
A70	WALOG2000037811	0 - 1/8 Mile ENE
A71	WALOG2000037810	0 - 1/8 Mile ENE
A72	WALOG2000037813	0 - 1/8 Mile ENE
A73	WALOG2000179567	0 - 1/8 Mile ENE
A74	WALOG2000179566	0 - 1/8 Mile ENE
A75	WALOG2000179565	0 - 1/8 Mile ENE
A76	WALOG2000036561	0 - 1/8 Mile ENE
A77	WALOG2000036556	0 - 1/8 Mile ENE
A78	WALOG2000036555	0 - 1/8 Mile ENE
A79	WALOG2000036554	0 - 1/8 Mile ENE
A80	WALOG2000036557	0 - 1/8 Mile ENE
A81	WALOG2000036560	0 - 1/8 Mile ENE
A82	WALOG2000036559	0 - 1/8 Mile ENE
A83	WALOG2000036558	0 - 1/8 Mile ENE
A84	WALOG2000179568	0 - 1/8 Mile ENE
A85	WALOG2000179579	0 - 1/8 Mile ENE
A86	WALOG2000179578	0 - 1/8 Mile ENE
A87	WALOG2000179577	0 - 1/8 Mile ENE
A88	WALOG2000179580	0 - 1/8 Mile ENE
A89	WALOG2000179583	0 - 1/8 Mile ENE
A90	WALOG2000179582	0 - 1/8 Mile ENE
A91	WALOG2000179581	0 - 1/8 Mile ENE
A92	WALOG2000179576	0 - 1/8 Mile ENE
A93	WALOG2000179571	0 - 1/8 Mile ENE
A94	WALOG2000179570	0 - 1/8 Mile ENE
A95	WALOG2000179569	0 - 1/8 Mile ENE
A96	WALOG2000179572	0 - 1/8 Mile ENE
A97	WALOG2000179575	0 - 1/8 Mile ENE
A98	WALOG2000179574	0 - 1/8 Mile ENE
A99	WALOG2000179573	0 - 1/8 Mile ENE
A100	WALOG2000203585	0 - 1/8 Mile ENE
A101	WALOG2000203584	0 - 1/8 Mile ENE
A102	WALOG2000203583	0 - 1/8 Mile ENE
A103	WALOG2000203586	0 - 1/8 Mile ENE
A104	WALOG2000203589	0 - 1/8 Mile ENE

STATE DATABASE WELL INFORMATION

MAP ID	WELL ID	LOCATION FROM TP
A105	WALOG2000203588	0 - 1/8 Mile ENE
A106	WALOG2000203587	0 - 1/8 Mile ENE
A107	WALOG2000203582	0 - 1/8 Mile ENE
A108	WALOG2000203577	0 - 1/8 Mile ENE
A109	WALOG2000203576	0 - 1/8 Mile ENE
A110	WALOG2000203575	0 - 1/8 Mile ENE
A111	WALOG2000203578	0 - 1/8 Mile ENE
A112	WALOG2000203581	0 - 1/8 Mile ENE
A113	WALOG2000203580	0 - 1/8 Mile ENE
A114	WALOG2000203579	0 - 1/8 Mile ENE
A115	WALOG2000203590	0 - 1/8 Mile ENE
A116	WALOG2000203601	0 - 1/8 Mile ENE
A117	WALOG2000203600	0 - 1/8 Mile ENE
A118	WALOG2000203599	0 - 1/8 Mile ENE
A119	WALOG2000203602	0 - 1/8 Mile ENE
A120	WALOG2000203605	0 - 1/8 Mile ENE
A121	WALOG2000203604	0 - 1/8 Mile ENE
A122	WALOG2000203603	0 - 1/8 Mile ENE
A123	WALOG2000203598	0 - 1/8 Mile ENE
A124	WALOG2000203593	0 - 1/8 Mile ENE
A125	WALOG2000203592	0 - 1/8 Mile ENE
A126	WALOG2000203591	0 - 1/8 Mile ENE
A127	WALOG2000203594	0 - 1/8 Mile ENE
A128	WALOG2000203597	0 - 1/8 Mile ENE
A129	WALOG2000203596	0 - 1/8 Mile ENE
A130	WALOG2000203595	0 - 1/8 Mile ENE
A131	WALOG2000203554	0 - 1/8 Mile ENE
A132	WALOG2000203553	0 - 1/8 Mile ENE
A133	WALOG2000203552	0 - 1/8 Mile ENE
A134	WALOG2000203555	0 - 1/8 Mile ENE
A135	WALOG2000203558	0 - 1/8 Mile ENE
A136	WALOG2000203557	0 - 1/8 Mile ENE
A137	WALOG2000203556	0 - 1/8 Mile ENE
A138	WALOG2000203551	0 - 1/8 Mile ENE
A139	WALOG2000203546	0 - 1/8 Mile ENE
A140	WALOG2000203545	0 - 1/8 Mile ENE
A141	WALOG2000203544	0 - 1/8 Mile ENE
A142	WALOG2000203547	0 - 1/8 Mile ENE
A143	WALOG2000203550	0 - 1/8 Mile ENE
A144	WALOG2000203549	0 - 1/8 Mile ENE
A145	WALOG2000203548	0 - 1/8 Mile ENE
A146	WALOG2000203559	0 - 1/8 Mile ENE
A147	WALOG2000203570	0 - 1/8 Mile ENE
A148	WALOG2000203569	0 - 1/8 Mile ENE
A149	WALOG2000203568	0 - 1/8 Mile ENE
A150	WALOG2000203571	0 - 1/8 Mile ENE
A151	WALOG2000203574	0 - 1/8 Mile ENE
A152	WALOG2000203573	0 - 1/8 Mile ENE
A153	WALOG2000203572	0 - 1/8 Mile ENE
A154	WALOG2000203567	0 - 1/8 Mile ENE
A155	WALOG2000203562	0 - 1/8 Mile ENE
A156	WALOG2000203561	0 - 1/8 Mile ENE

STATE DATABASE WELL INFORMATION

MAP ID	WELL ID	LOCATION FROM TP
A157	WALOG2000203560	0 - 1/8 Mile ENE
A158	WALOG2000203563	0 - 1/8 Mile ENE
A159	WALOG2000203566	0 - 1/8 Mile ENE
A160	WALOG2000203565	0 - 1/8 Mile ENE
A161	WALOG2000203564	0 - 1/8 Mile ENE
B162	WALOG2000452196	1/8 - 1/4 Mile WNW
B163	WALOG2000377751	1/8 - 1/4 Mile WNW
B164	WALOG2000875123	1/8 - 1/4 Mile WNW
B165	WALOG2000452197	1/8 - 1/4 Mile WNW
C166	WALOG2000516623	1/8 - 1/4 Mile SW
C167	WALOG2000516622	1/8 - 1/4 Mile SW
C168	WALOG2000516625	1/8 - 1/4 Mile SW
C169	WALOG2000516624	1/8 - 1/4 Mile SW
C170	WALOG2000516621	1/8 - 1/4 Mile SW
C171	WALOG2000516618	1/8 - 1/4 Mile SW
C172	WALOG2000516617	1/8 - 1/4 Mile SW
C173	WALOG2000516620	1/8 - 1/4 Mile SW
C174	WALOG2000516619	1/8 - 1/4 Mile SW
C175	WALOG2000516626	1/8 - 1/4 Mile SW
C176	WALOG2000520544	1/8 - 1/4 Mile SW
C177	WALOG2000520543	1/8 - 1/4 Mile SW
C178	WALOG2000611407	1/8 - 1/4 Mile SW
C179	WALOG2000520545	1/8 - 1/4 Mile SW
C180	WALOG2000520542	1/8 - 1/4 Mile SW
C181	WALOG2000516628	1/8 - 1/4 Mile SW
C182	WALOG2000516627	1/8 - 1/4 Mile SW
C183	WALOG2000516658	1/8 - 1/4 Mile SW
C184	WALOG2000516629	1/8 - 1/4 Mile SW
C185	WALOG2000516616	1/8 - 1/4 Mile SW
C186	WALOG2000491500	1/8 - 1/4 Mile SW
C187	WALOG2000491499	1/8 - 1/4 Mile SW
C188	WALOG2000491502	1/8 - 1/4 Mile SW
C189	WALOG2000491501	1/8 - 1/4 Mile SW
C190	WALOG2000491498	1/8 - 1/4 Mile SW
C191	WALOG2000273923	1/8 - 1/4 Mile SW
C192	WALOG2000273417	1/8 - 1/4 Mile SW
C193	WALOG2000470736	1/8 - 1/4 Mile SW
C194	WALOG2000470735	1/8 - 1/4 Mile SW
C195	WALOG2000491503	1/8 - 1/4 Mile SW
C196	WALOG2000516613	1/8 - 1/4 Mile SW
C197	WALOG2000516600	1/8 - 1/4 Mile SW
C198	WALOG2000516615	1/8 - 1/4 Mile SW
C199	WALOG2000516614	1/8 - 1/4 Mile SW
C200	WALOG2000516599	1/8 - 1/4 Mile SW
C201	WALOG2000516596	1/8 - 1/4 Mile SW
C202	WALOG2000516595	1/8 - 1/4 Mile SW
C203	WALOG2000516598	1/8 - 1/4 Mile SW
C204	WALOG2000516597	1/8 - 1/4 Mile SW
C205	WALOG2000611408	1/8 - 1/4 Mile SW
C206	WALOG2000732339	1/8 - 1/4 Mile SW
C207	WALOG2000732338	1/8 - 1/4 Mile SW
C208	WALOG2000732340	1/8 - 1/4 Mile SW

STATE DATABASE WELL INFORMATION

MAP ID	WELL ID	LOCATION FROM TP
C209	WALOG2000732346	1/8 - 1/4 Mile SW
C210	WALOG2000732341	1/8 - 1/4 Mile SW
C211	WALOG2000732332	1/8 - 1/4 Mile SW
C212	WALOG2000732331	1/8 - 1/4 Mile SW
C213	WALOG2000732333	1/8 - 1/4 Mile SW
C214	WALOG2000732337	1/8 - 1/4 Mile SW
C215	WALOG2000732334	1/8 - 1/4 Mile SW
C216	WALOG2000732356	1/8 - 1/4 Mile SW
C217	WALOG2000732354	1/8 - 1/4 Mile SW
C218	WALOG2000732357	1/8 - 1/4 Mile SW
C219	WALOG2000862954	1/8 - 1/4 Mile SW
C220	WALOG2000732359	1/8 - 1/4 Mile SW
C221	WALOG2000732349	1/8 - 1/4 Mile SW
C222	WALOG2000732348	1/8 - 1/4 Mile SW
C223	WALOG2000732351	1/8 - 1/4 Mile SW
C224	WALOG2000732353	1/8 - 1/4 Mile SW
C225	WALOG2000732352	1/8 - 1/4 Mile SW
C226	WALOG2000732330	1/8 - 1/4 Mile SW
C227	WALOG2000612188	1/8 - 1/4 Mile SW
C228	WALOG2000612187	1/8 - 1/4 Mile SW
C229	WALOG2000612192	1/8 - 1/4 Mile SW
C230	WALOG2000724573	1/8 - 1/4 Mile SW
C231	WALOG2000724572	1/8 - 1/4 Mile SW
C232	WALOG2000611424	1/8 - 1/4 Mile SW
C233	WALOG2000611423	1/8 - 1/4 Mile SW
C234	WALOG2000611425	1/8 - 1/4 Mile SW
C235	WALOG2000612186	1/8 - 1/4 Mile SW
C236	WALOG2000612161	1/8 - 1/4 Mile SW
C237	WALOG2000732300	1/8 - 1/4 Mile SW
C238	WALOG2000724579	1/8 - 1/4 Mile SW
C239	WALOG2000732326	1/8 - 1/4 Mile SW
C240	WALOG2000732327	1/8 - 1/4 Mile SW
C241	WALOG2000732329	1/8 - 1/4 Mile SW
C242	WALOG2000724575	1/8 - 1/4 Mile SW
C243	WALOG2000724574	1/8 - 1/4 Mile SW
C244	WALOG2000724576	1/8 - 1/4 Mile SW
C245	WALOG2000724578	1/8 - 1/4 Mile SW
C246	WALOG2000724577	1/8 - 1/4 Mile SW
D247	WALOG2000275190	1/8 - 1/4 Mile SE
D248	WALOG2000275276	1/8 - 1/4 Mile SE
D249	WALOG2000273497	1/8 - 1/4 Mile SE
D250	WALOG2000272929	1/8 - 1/4 Mile SE
D251	WALOG2000272930	1/8 - 1/4 Mile SE
D252	WALOG2000278588	1/8 - 1/4 Mile SE
D253	WALOG2000278592	1/8 - 1/4 Mile SE
D254	WALOG2000278587	1/8 - 1/4 Mile SE
D255	WALOG2000275277	1/8 - 1/4 Mile SE
D256	WALOG2000278586	1/8 - 1/4 Mile SE
D257	WALOG2000272913	1/8 - 1/4 Mile SE
D258	WALOG2000272916	1/8 - 1/4 Mile SE
D259	WALOG2000272910	1/8 - 1/4 Mile SE
D260	WALOG2000272201	1/8 - 1/4 Mile SE

STATE DATABASE WELL INFORMATION

MAP ID	WELL ID	LOCATION FROM TP
D261	WALOG2000272202	1/8 - 1/4 Mile SE
D262	WALOG2000272927	1/8 - 1/4 Mile SE
D263	WALOG2000272928	1/8 - 1/4 Mile SE
D264	WALOG2000272926	1/8 - 1/4 Mile SE
D265	WALOG2000272919	1/8 - 1/4 Mile SE
D266	WALOG2000272921	1/8 - 1/4 Mile SE
D267	WALOG2000813486	1/8 - 1/4 Mile SE
D268	WALOG2000813487	1/8 - 1/4 Mile SE
D269	WALOG2000813485	1/8 - 1/4 Mile SE
D270	WALOG2000353130	1/8 - 1/4 Mile SE
D271	WALOG2000813484	1/8 - 1/4 Mile SE
D272	WALOG2000813488	1/8 - 1/4 Mile SE
D273	WALOG2000813493	1/8 - 1/4 Mile SE
D274	WALOG2000813492	1/8 - 1/4 Mile SE
D275	WALOG2000813491	1/8 - 1/4 Mile SE
D276	WALOG2000813489	1/8 - 1/4 Mile SE
D277	WALOG2000813490	1/8 - 1/4 Mile SE
D278	WALOG2000304789	1/8 - 1/4 Mile SE
D279	WALOG2000304790	1/8 - 1/4 Mile SE
D280	WALOG2000304788	1/8 - 1/4 Mile SE
D281	WALOG2000278593	1/8 - 1/4 Mile SE
D282	WALOG2000278594	1/8 - 1/4 Mile SE
D283	WALOG2000330704	1/8 - 1/4 Mile SE
D284	WALOG2000353128	1/8 - 1/4 Mile SE
D285	WALOG2000353129	1/8 - 1/4 Mile SE
D286	WALOG2000353127	1/8 - 1/4 Mile SE
D287	WALOG2000330705	1/8 - 1/4 Mile SE
D288	WALOG2000330706	1/8 - 1/4 Mile SE
E289	WALOG2000033342	1/8 - 1/4 Mile SSE
E290	WALOG2000179586	1/8 - 1/4 Mile SSE
E291	WALOG2000191376	1/8 - 1/4 Mile SSE
E292	WALOG2000191248	1/8 - 1/4 Mile SSE
E293	WALOG2000191247	1/8 - 1/4 Mile SSE
F294	WALOG2000298992	1/8 - 1/4 Mile SW
F295	WALOG2000298993	1/8 - 1/4 Mile SW
F296	WALOG2000298990	1/8 - 1/4 Mile SW
F297	WALOG2000298991	1/8 - 1/4 Mile SW
F298	WALOG2000298994	1/8 - 1/4 Mile SW
F299	WALOG2000379392	1/8 - 1/4 Mile SW
F300	WALOG2000379393	1/8 - 1/4 Mile SW
F301	WALOG2000379394	1/8 - 1/4 Mile SW
F302	WALOG2000298995	1/8 - 1/4 Mile SW
F303	WALOG2000379390	1/8 - 1/4 Mile SW
F304	WALOG2000379391	1/8 - 1/4 Mile SW
G305	WALOG2000464686	1/8 - 1/4 Mile NNE
G306	WALOG2000464685	1/8 - 1/4 Mile NNE
G307	WALOG2000330167	1/8 - 1/4 Mile NNE
G308	WALOG2000541264	1/8 - 1/4 Mile NNE
G309	WALOG2000035775	1/8 - 1/4 Mile NNE
G310	WALOG2000035776	1/8 - 1/4 Mile NNE
G311	WALOG2000035777	1/8 - 1/4 Mile NNE
H312	WALOG2000401334	1/4 - 1/2 Mile NNW

STATE DATABASE WELL INFORMATION

MAP ID	WELL ID	LOCATION FROM TP
H313	WALOG2000401333	1/4 - 1/2 Mile NNW
H314	WALOG2000401332	1/4 - 1/2 Mile NNW
H315	WALOG2000401335	1/4 - 1/2 Mile NNW
H316	WALOG2000401338	1/4 - 1/2 Mile NNW
H317	WALOG2000401337	1/4 - 1/2 Mile NNW
H318	WALOG2000401336	1/4 - 1/2 Mile NNW
H319	WALOG2000401331	1/4 - 1/2 Mile NNW
H320	WALOG2000033586	1/4 - 1/2 Mile NNW
H321	WALOG2000029337	1/4 - 1/2 Mile NNW
H322	WALOG2000029283	1/4 - 1/2 Mile NNW
H323	WALOG2000179114	1/4 - 1/2 Mile NNW
H324	WALOG2000297500	1/4 - 1/2 Mile NNW
H325	WALOG2000179116	1/4 - 1/2 Mile NNW
H326	WALOG2000179115	1/4 - 1/2 Mile NNW
H327	WALOG2000790233	1/4 - 1/2 Mile NNW
H328	WALOG2000790232	1/4 - 1/2 Mile NNW
H329	WALOG2000790231	1/4 - 1/2 Mile NNW
H330	WALOG2000790236	1/4 - 1/2 Mile NNW
H331	WALOG2000790235	1/4 - 1/2 Mile NNW
H332	WALOG2000790234	1/4 - 1/2 Mile NNW
H333	WALOG2000430922	1/4 - 1/2 Mile NNW
H334	WALOG2000401340	1/4 - 1/2 Mile NNW
H335	WALOG2000401339	1/4 - 1/2 Mile NNW
H336	WALOG2000790230	1/4 - 1/2 Mile NNW
H337	WALOG2000790229	1/4 - 1/2 Mile NNW
H338	WALOG2000430924	1/4 - 1/2 Mile NNW
339	WA1200000011239	1/4 - 1/2 Mile South
I340	WA1200000002762	1/4 - 1/2 Mile East
I341	WA1200000021209	1/4 - 1/2 Mile East
J342	WA1200000028943	1/4 - 1/2 Mile SSW
J343	WA1200000000326	1/4 - 1/2 Mile SSW
J344	WA1200000000325	1/4 - 1/2 Mile SSW
J345	WA1200000028942	1/4 - 1/2 Mile SSW
J346	WA1200000005820	1/4 - 1/2 Mile SSW
J347	WALOG2000203757	1/4 - 1/2 Mile SSW
J348	WALOG2000229805	1/4 - 1/2 Mile SSW
J349	WALOG2000229806	1/4 - 1/2 Mile SSW
J350	WALOG2000179297	1/4 - 1/2 Mile SSW
J351	WALOG2000179294	1/4 - 1/2 Mile SSW
J352	WALOG2000179295	1/4 - 1/2 Mile SSW
J353	WALOG2000179296	1/4 - 1/2 Mile SSW
J354	WALOG2000231616	1/4 - 1/2 Mile SSW
J355	WALOG2000231615	1/4 - 1/2 Mile SSW
J356	WALOG2000842080	1/4 - 1/2 Mile SSW
J357	WALOG2000698665	1/4 - 1/2 Mile SSW
J358	WALOG2000698666	1/4 - 1/2 Mile SSW
J359	WALOG2000231611	1/4 - 1/2 Mile SSW
J360	WALOG2000229807	1/4 - 1/2 Mile SSW
J361	WALOG2000231612	1/4 - 1/2 Mile SSW
J362	WALOG2000231614	1/4 - 1/2 Mile SSW
J363	WALOG2000231613	1/4 - 1/2 Mile SSW
364	WALOG2000031596	1/4 - 1/2 Mile SSE

STATE DATABASE WELL INFORMATION

MAP ID	WELL ID	LOCATION FROM TP
I365	WALOG2000862598	1/4 - 1/2 Mile East
I366	WALOG2000549427	1/4 - 1/2 Mile East
I367	WALOG2000862599	1/4 - 1/2 Mile East
I368	WALOG2000862601	1/4 - 1/2 Mile East
I369	WALOG2000862600	1/4 - 1/2 Mile East
I370	WALOG2000549354	1/4 - 1/2 Mile East
I371	WALOG2000037976	1/4 - 1/2 Mile East
I372	WALOG2000037975	1/4 - 1/2 Mile East
I373	WALOG2000180377	1/4 - 1/2 Mile East
I374	WALOG2000180379	1/4 - 1/2 Mile East
I375	WALOG2000180378	1/4 - 1/2 Mile East
I376	WALOG2000862608	1/4 - 1/2 Mile East
I377	WALOG2000862607	1/4 - 1/2 Mile East
I378	WALOG2000862609	1/4 - 1/2 Mile East
I379	WALOG2000862611	1/4 - 1/2 Mile East
I380	WALOG2000862610	1/4 - 1/2 Mile East
I381	WALOG2000862603	1/4 - 1/2 Mile East
I382	WALOG2000862602	1/4 - 1/2 Mile East
I383	WALOG2000862604	1/4 - 1/2 Mile East
I384	WALOG2000862606	1/4 - 1/2 Mile East
I385	WALOG2000862605	1/4 - 1/2 Mile East
K386	WALOG2000703260	1/4 - 1/2 Mile ESE
K387	WALOG2000703254	1/4 - 1/2 Mile ESE
K388	WALOG2000703275	1/4 - 1/2 Mile ESE
K389	WALOG2000703272	1/4 - 1/2 Mile ESE
K390	WALOG2000703263	1/4 - 1/2 Mile ESE
K391	WALOG2000703270	1/4 - 1/2 Mile ESE
L392	WALOG2000323582	1/4 - 1/2 Mile ENE
L393	WALOG2000304582	1/4 - 1/2 Mile ENE
L394	WALOG2000304580	1/4 - 1/2 Mile ENE
L395	WALOG2000304579	1/4 - 1/2 Mile ENE
L396	WALOG2000179435	1/4 - 1/2 Mile ENE
L397	WALOG2000179436	1/4 - 1/2 Mile ENE
L398	WALOG2000304578	1/4 - 1/2 Mile ENE
L399	WALOG2000323583	1/4 - 1/2 Mile ENE
L400	WALOG2000323586	1/4 - 1/2 Mile ENE
L401	WALOG2000323587	1/4 - 1/2 Mile ENE
L402	WALOG2000323584	1/4 - 1/2 Mile ENE
L403	WALOG2000323585	1/4 - 1/2 Mile ENE
M404	WALOG2000289026	1/4 - 1/2 Mile WNW
M405	WALOG2000289027	1/4 - 1/2 Mile WNW
M406	WALOG2000289025	1/4 - 1/2 Mile WNW
M407	WALOG2000289024	1/4 - 1/2 Mile WNW
M408	WALOG2000289023	1/4 - 1/2 Mile WNW
M409	WALOG2000289029	1/4 - 1/2 Mile WNW
M410	WALOG2000289028	1/4 - 1/2 Mile WNW
N411	WALOG2000470729	1/4 - 1/2 Mile West
N412	WALOG2000470730	1/4 - 1/2 Mile West
N413	WALOG2000032700	1/4 - 1/2 Mile West
N414	WALOG2000036549	1/4 - 1/2 Mile West
N415	WALOG2000470733	1/4 - 1/2 Mile West
N416	WALOG2000470734	1/4 - 1/2 Mile West

STATE DATABASE WELL INFORMATION

MAP ID	WELL ID	LOCATION FROM TP
N417	WALOG2000470731	1/4 - 1/2 Mile West
N418	WALOG2000470732	1/4 - 1/2 Mile West
O419	WALOG2000719854	1/4 - 1/2 Mile NNE
O420	WALOG2000749691	1/4 - 1/2 Mile NNE
O421	WALOG2000031816	1/4 - 1/2 Mile NNE
O422	WALOG2000230119	1/4 - 1/2 Mile NNE
P423	WALOG2000325722	1/4 - 1/2 Mile SE
P424	WALOG2000325721	1/4 - 1/2 Mile SE
P425	WALOG2000325720	1/4 - 1/2 Mile SE
P426	WALOG2000325723	1/4 - 1/2 Mile SE
P427	WALOG2000470746	1/4 - 1/2 Mile SE
P428	WALOG2000470747	1/4 - 1/2 Mile SE
P429	WALOG2000470748	1/4 - 1/2 Mile SE
P430	WALOG2000470744	1/4 - 1/2 Mile SE
P431	WALOG2000470743	1/4 - 1/2 Mile SE
P432	WALOG2000470745	1/4 - 1/2 Mile SE
Q433	WA1200000023230	1/4 - 1/2 Mile NNE
R434	WALOG2000179125	1/4 - 1/2 Mile NNW
R435	WALOG2000179124	1/4 - 1/2 Mile NNW
R436	WALOG2000179126	1/4 - 1/2 Mile NNW
R437	WALOG2000727438	1/4 - 1/2 Mile NNW
R438	WALOG2000727437	1/4 - 1/2 Mile NNW
R439	WALOG2000179120	1/4 - 1/2 Mile NNW
R440	WALOG2000179119	1/4 - 1/2 Mile NNW
R441	WALOG2000179121	1/4 - 1/2 Mile NNW
R442	WALOG2000179123	1/4 - 1/2 Mile NNW
R443	WALOG2000179122	1/4 - 1/2 Mile NNW
R444	WALOG2000727440	1/4 - 1/2 Mile NNW
R445	WALOG2000727439	1/4 - 1/2 Mile NNW
Q446	WA1200000023214	1/4 - 1/2 Mile NNE
Q447	WA1200000023213	1/2 - 1 Mile NNE
T450	WALOG2000406665	1/2 - 1 Mile SSW
T451	WALOG2000387668	1/2 - 1 Mile SSW
T452	WALOG2000406668	1/2 - 1 Mile SSW
T453	WALOG2000406666	1/2 - 1 Mile SSW
U455	WALOG2000622667	1/2 - 1 Mile NE
U456	WALOG2000622665	1/2 - 1 Mile NE
U457	WALOG2000622657	1/2 - 1 Mile NE
U458	WALOG2000622724	1/2 - 1 Mile NE
U459	WALOG2000716394	1/2 - 1 Mile NE
U460	WALOG2000716393	1/2 - 1 Mile NE
U461	WALOG2000716381	1/2 - 1 Mile NE
U462	WALOG2000237749	1/2 - 1 Mile NE
U463	WALOG2000622625	1/2 - 1 Mile NE
U464	WALOG2000622622	1/2 - 1 Mile NE
U465	WALOG2000622587	1/2 - 1 Mile NE
U466	WALOG2000622641	1/2 - 1 Mile NE
U467	WALOG2000237751	1/2 - 1 Mile NE
U468	WALOG2000237752	1/2 - 1 Mile NE
U469	WALOG2000237753	1/2 - 1 Mile NE
U470	WALOG2000716413	1/2 - 1 Mile NE
U471	WALOG2000716466	1/2 - 1 Mile NE

STATE DATABASE WELL INFORMATION

MAP ID	WELL ID	LOCATION FROM TP
U472	WALOG2000856998	1/2 - 1 Mile NE
U473	WALOG2000857085	1/2 - 1 Mile NE
U474	WALOG2000716450	1/2 - 1 Mile NE
U475	WALOG2000716425	1/2 - 1 Mile NE
U476	WALOG2000716433	1/2 - 1 Mile NE
U477	WALOG2000716434	1/2 - 1 Mile NE
S478	WALOG2000203962	1/2 - 1 Mile NE
S479	WALOG2000203963	1/2 - 1 Mile NE
S480	WALOG2000203960	1/2 - 1 Mile NE
S481	WALOG2000203961	1/2 - 1 Mile NE
482	WALOG2000033335	1/2 - 1 Mile SE
V483	WALOG2000395872	1/2 - 1 Mile East
V484	WALOG2000470737	1/2 - 1 Mile East
V485	WALOG2000037728	1/2 - 1 Mile East
V486	WALOG2000029740	1/2 - 1 Mile East
V487	WALOG2000037727	1/2 - 1 Mile East
V488	WALOG2000470738	1/2 - 1 Mile East
V489	WALOG2000470741	1/2 - 1 Mile East
V490	WALOG2000470742	1/2 - 1 Mile East
V491	WALOG2000470739	1/2 - 1 Mile East
V492	WALOG2000470740	1/2 - 1 Mile East
X495	WALOG2000845118	1/2 - 1 Mile NW
X496	WALOG2000845119	1/2 - 1 Mile NW
X497	WALOG2000862776	1/2 - 1 Mile NW
X498	WALOG2000845071	1/2 - 1 Mile NW
X499	WALOG2000845068	1/2 - 1 Mile NW
X500	WALOG2000845069	1/2 - 1 Mile NW
X501	WALOG2000845070	1/2 - 1 Mile NW
504	WALOG2000035520	1/2 - 1 Mile NNE
Y506	WALOG2000862956	1/2 - 1 Mile ENE
Y507	WALOG2000400250	1/2 - 1 Mile ENE
Y508	WALOG2000194495	1/2 - 1 Mile ENE
510	WALOG2000033334	1/2 - 1 Mile SE
Z512	WALOG2000808481	1/2 - 1 Mile SW
Z513	WALOG2000808482	1/2 - 1 Mile SW
Z514	WALOG2000808493	1/2 - 1 Mile SW
515	WALOG2000333198	1/2 - 1 Mile WNW
AA516	WALOG2000033324	1/2 - 1 Mile SSW
AB517	WA1200000025867	1/2 - 1 Mile NNW
AC520	WALOG2000818868	1/2 - 1 Mile WNW
AC521	WALOG2000818869	1/2 - 1 Mile WNW
AC522	WALOG2000818867	1/2 - 1 Mile WNW
AC523	WALOG2000818865	1/2 - 1 Mile WNW
AC524	WALOG2000818866	1/2 - 1 Mile WNW
AC525	WALOG2000818870	1/2 - 1 Mile WNW
AD526	WA1200000025868	1/2 - 1 Mile North
AD527	WALOG2000307025	1/2 - 1 Mile North
AD528	WALOG2000307026	1/2 - 1 Mile North
AF531	WALOG2000717897	1/2 - 1 Mile NNW
AF532	WALOG2000717898	1/2 - 1 Mile NNW
AG533	WALOG2000364940	1/2 - 1 Mile WSW
AG534	WALOG2000364942	1/2 - 1 Mile WSW

STATE DATABASE WELL INFORMATION

MAP ID	WELL ID	LOCATION FROM TP
AG535	WALOG2000364941	1/2 - 1 Mile WSW
AH536	WALOG2000032673	1/2 - 1 Mile SSW
AH537	WALOG2000203628	1/2 - 1 Mile SSW
AI538	WALOG2000336870	1/2 - 1 Mile SW
AI539	WALOG2000336869	1/2 - 1 Mile SW
AI540	WALOG2000316900	1/2 - 1 Mile SW
AI541	WALOG2000336873	1/2 - 1 Mile SW
AI542	WALOG2000336872	1/2 - 1 Mile SW
AI543	WALOG2000336871	1/2 - 1 Mile SW
AI544	WALOG2000316899	1/2 - 1 Mile SW
AI545	WALOG2000031835	1/2 - 1 Mile SW
AI546	WALOG2000031834	1/2 - 1 Mile SW
AI547	WALOG2000031833	1/2 - 1 Mile SW
AI548	WALOG2000316898	1/2 - 1 Mile SW
AI549	WALOG2000179012	1/2 - 1 Mile SW
AI550	WALOG2000179011	1/2 - 1 Mile SW
AI551	WALOG2000797668	1/2 - 1 Mile SW
AI552	WALOG2000339614	1/2 - 1 Mile SW
AI553	WALOG2000797669	1/2 - 1 Mile SW
AI554	WALOG2000339607	1/2 - 1 Mile SW
AI555	WALOG2000339608	1/2 - 1 Mile SW
AI556	WALOG2000339610	1/2 - 1 Mile SW
AI557	WALOG2000339609	1/2 - 1 Mile SW
AI558	WALOG2000339611	1/2 - 1 Mile SW
AI559	WALOG2000339613	1/2 - 1 Mile SW
AI560	WALOG2000339612	1/2 - 1 Mile SW
AI561	WALOG2000339606	1/2 - 1 Mile SW
AI562	WALOG2000336877	1/2 - 1 Mile SW
AI563	WALOG2000336878	1/2 - 1 Mile SW
AI564	WALOG2000336876	1/2 - 1 Mile SW
AI565	WALOG2000336874	1/2 - 1 Mile SW
AI566	WALOG2000336875	1/2 - 1 Mile SW
AI567	WALOG2000339604	1/2 - 1 Mile SW
AI568	WALOG2000339605	1/2 - 1 Mile SW
AI569	WALOG2000339603	1/2 - 1 Mile SW
AI570	WALOG2000339601	1/2 - 1 Mile SW
AI571	WALOG2000339602	1/2 - 1 Mile SW
AI572	WA1200000031850	1/2 - 1 Mile SW
AI573	WA1200000012558	1/2 - 1 Mile SW
575	WA1200000001379	1/2 - 1 Mile ENE
AE576	WALOG2000312480	1/2 - 1 Mile NE
AE577	WALOG2000380568	1/2 - 1 Mile NE
AE578	WALOG2000380569	1/2 - 1 Mile NE
AE579	WALOG2000312479	1/2 - 1 Mile NE
AE580	WALOG2000032672	1/2 - 1 Mile NE
AE581	WALOG2000312477	1/2 - 1 Mile NE
AE582	WALOG2000312478	1/2 - 1 Mile NE
584	WALOG2000033333	1/2 - 1 Mile SE
AK585	WALOG2000464682	1/2 - 1 Mile NNE
AK586	WALOG2000464681	1/2 - 1 Mile NNE
AK587	WALOG2000464684	1/2 - 1 Mile NNE
AK588	WALOG2000464683	1/2 - 1 Mile NNE

STATE DATABASE WELL INFORMATION

MAP ID	WELL ID	LOCATION FROM TP
AK589	WALOG2000304700	1/2 - 1 Mile NNE
AK590	WALOG2000304699	1/2 - 1 Mile NNE
AK591	WALOG2000304702	1/2 - 1 Mile NNE
AK592	WALOG2000304701	1/2 - 1 Mile NNE
AL593	WALOG2000618704	1/2 - 1 Mile NW
AL594	WALOG2000618703	1/2 - 1 Mile NW
AL595	WALOG2000623945	1/2 - 1 Mile NW
AL596	WALOG2000623944	1/2 - 1 Mile NW
AL597	WALOG2000618674	1/2 - 1 Mile NW
AL598	WALOG2000299309	1/2 - 1 Mile NW
AL599	WALOG2000299152	1/2 - 1 Mile NW
AL600	WALOG2000618673	1/2 - 1 Mile NW
AL601	WALOG2000538732	1/2 - 1 Mile NW
AL602	WALOG2000623946	1/2 - 1 Mile NW
AL603	WALOG2000623947	1/2 - 1 Mile NW
605	WA1200000023206	1/2 - 1 Mile West
606	WALOG2000847325	1/2 - 1 Mile NNW
AJ608	WALOG2000509031	1/2 - 1 Mile SSE
AJ609	WALOG2000509032	1/2 - 1 Mile SSE
AJ610	WALOG2000033337	1/2 - 1 Mile SSE
AJ611	WALOG2000509030	1/2 - 1 Mile SSE
AJ612	WALOG2000509033	1/2 - 1 Mile SSE
AM615	WA1200000000496	1/2 - 1 Mile ENE
AO616	WALOG2000178918	1/2 - 1 Mile WSW
AO617	WALOG2000178936	1/2 - 1 Mile WSW
AO618	WALOG2000251725	1/2 - 1 Mile WSW
AO619	WALOG2000178917	1/2 - 1 Mile WSW
AO620	WALOG2000842079	1/2 - 1 Mile WSW
AO621	WALOG2000564725	1/2 - 1 Mile WSW
AO622	WALOG2000178916	1/2 - 1 Mile WSW
AO623	WALOG2000317099	1/2 - 1 Mile WSW
AO624	WALOG2000317070	1/2 - 1 Mile WSW
AO625	WALOG2000308274	1/2 - 1 Mile WSW
AO626	WALOG2000538733	1/2 - 1 Mile WSW
AO627	WALOG2000317101	1/2 - 1 Mile WSW
AO628	WALOG2000317100	1/2 - 1 Mile WSW
AO629	WALOG2000251745	1/2 - 1 Mile WSW
AO630	WALOG2000251728	1/2 - 1 Mile WSW
AO631	WALOG2000251727	1/2 - 1 Mile WSW
AO632	WALOG2000251726	1/2 - 1 Mile WSW
AO633	WALOG2000251731	1/2 - 1 Mile WSW
AO634	WALOG2000251730	1/2 - 1 Mile WSW
AO635	WALOG2000251729	1/2 - 1 Mile WSW
AP638	WALOG2000743915	1/2 - 1 Mile WNW
AP639	WALOG2000743914	1/2 - 1 Mile WNW
AP640	WALOG2000743913	1/2 - 1 Mile WNW
AP641	WALOG2000743919	1/2 - 1 Mile WNW
AP642	WALOG2000743920	1/2 - 1 Mile WNW
AP643	WALOG2000743918	1/2 - 1 Mile WNW
AP644	WALOG2000743916	1/2 - 1 Mile WNW
AP645	WALOG2000743917	1/2 - 1 Mile WNW
AP646	WALOG2000722489	1/2 - 1 Mile WNW

STATE DATABASE WELL INFORMATION

MAP ID	WELL ID	LOCATION FROM TP
AP647	WALOG2000743860	1/2 - 1 Mile WNW
AP648	WALOG2000722487	1/2 - 1 Mile WNW
AP649	WALOG2000722488	1/2 - 1 Mile WNW
AP650	WALOG2000743912	1/2 - 1 Mile WNW
AP651	WALOG2000722486	1/2 - 1 Mile WNW
AP652	WALOG2000743861	1/2 - 1 Mile WNW
AP653	WALOG2000743862	1/2 - 1 Mile WNW
AP654	WALOG2000743921	1/2 - 1 Mile WNW
AP655	WALOG2000746720	1/2 - 1 Mile WNW
AP656	WALOG2000743926	1/2 - 1 Mile WNW
AP657	WALOG2000746729	1/2 - 1 Mile WNW
AP658	WALOG2000746726	1/2 - 1 Mile WNW
AP659	WALOG2000743923	1/2 - 1 Mile WNW
AP660	WALOG2000743922	1/2 - 1 Mile WNW
AP661	WALOG2000743925	1/2 - 1 Mile WNW
AP662	WALOG2000743924	1/2 - 1 Mile WNW
663	WA1200000022873	1/2 - 1 Mile ENE
AQ664	WALOG2000179585	1/2 - 1 Mile ESE
AQ665	WALOG2000203606	1/2 - 1 Mile ESE
AQ666	WALOG2000203607	1/2 - 1 Mile ESE
667	WALOG2000854753	1/2 - 1 Mile ENE
AR669	WALOG2000468013	1/2 - 1 Mile WSW
AR670	WALOG2000468014	1/2 - 1 Mile WSW
AR671	WALOG2000468015	1/2 - 1 Mile WSW
AS673	WALOG2000591158	1/2 - 1 Mile SW
AS674	WALOG2000591159	1/2 - 1 Mile SW
AS675	WALOG2000591160	1/2 - 1 Mile SW
AS676	WALOG2000575013	1/2 - 1 Mile SW
AS677	WALOG2000575015	1/2 - 1 Mile SW
AS678	WALOG2000583011	1/2 - 1 Mile SW
AS679	WALOG2000591161	1/2 - 1 Mile SW
AS680	WALOG2000623289	1/2 - 1 Mile SW
AS681	WALOG2000623398	1/2 - 1 Mile SW
AS682	WALOG2000623418	1/2 - 1 Mile SW
AS683	WALOG2000591162	1/2 - 1 Mile SW
AS684	WALOG2000591163	1/2 - 1 Mile SW
AS685	WALOG2000591164	1/2 - 1 Mile SW
AS686	WALOG2000575012	1/2 - 1 Mile SW
AS687	WALOG2000416156	1/2 - 1 Mile SW
AS688	WALOG2000416157	1/2 - 1 Mile SW
AS689	WALOG2000416158	1/2 - 1 Mile SW
AS690	WALOG2000036986	1/2 - 1 Mile SW
AS691	WALOG2000416154	1/2 - 1 Mile SW
AS692	WALOG2000416155	1/2 - 1 Mile SW
AS693	WALOG2000416944	1/2 - 1 Mile SW
AS694	WALOG2000575009	1/2 - 1 Mile SW
AS695	WALOG2000575010	1/2 - 1 Mile SW
AS696	WALOG2000575011	1/2 - 1 Mile SW
AS697	WALOG2000564811	1/2 - 1 Mile SW
AS698	WALOG2000575004	1/2 - 1 Mile SW
AS699	WALOG2000575005	1/2 - 1 Mile SW
AS700	WALOG2000750862	1/2 - 1 Mile SW

STATE DATABASE WELL INFORMATION

MAP ID	WELL ID	LOCATION FROM TP
AS701	WALOG2000750861	1/2 - 1 Mile SW
AS702	WALOG2000750874	1/2 - 1 Mile SW
AS703	WALOG2000750863	1/2 - 1 Mile SW
AS704	WALOG2000750860	1/2 - 1 Mile SW
AS705	WALOG2000750856	1/2 - 1 Mile SW
AS706	WALOG2000750855	1/2 - 1 Mile SW
AS707	WALOG2000750859	1/2 - 1 Mile SW
AS708	WALOG2000750857	1/2 - 1 Mile SW
AS709	WALOG2000750866	1/2 - 1 Mile SW
AS710	WALOG2000750867	1/2 - 1 Mile SW
AS711	WALOG2000750864	1/2 - 1 Mile SW
AS712	WALOG2000750865	1/2 - 1 Mile SW
AS713	WALOG2000750868	1/2 - 1 Mile SW
AS714	WALOG2000750872	1/2 - 1 Mile SW
AS715	WALOG2000750873	1/2 - 1 Mile SW
AS716	WALOG2000750869	1/2 - 1 Mile SW
AS717	WALOG2000750870	1/2 - 1 Mile SW
AS718	WALOG2000750854	1/2 - 1 Mile SW
AS719	WALOG2000624879	1/2 - 1 Mile SW
AS720	WALOG2000624880	1/2 - 1 Mile SW
AS721	WALOG2000623420	1/2 - 1 Mile SW
AS722	WALOG2000624856	1/2 - 1 Mile SW
AS723	WALOG2000624902	1/2 - 1 Mile SW
AS724	WALOG2000750845	1/2 - 1 Mile SW
AS725	WALOG2000750844	1/2 - 1 Mile SW
AS726	WALOG2000750842	1/2 - 1 Mile SW
AS727	WALOG2000750843	1/2 - 1 Mile SW
AS728	WALOG2000750851	1/2 - 1 Mile SW
AS729	WALOG2000750850	1/2 - 1 Mile SW
AS730	WALOG2000750853	1/2 - 1 Mile SW
AS731	WALOG2000750852	1/2 - 1 Mile SW
AS732	WALOG2000750849	1/2 - 1 Mile SW
AS733	WALOG2000623419	1/2 - 1 Mile SW
AS734	WALOG2000750846	1/2 - 1 Mile SW
AS735	WALOG2000750848	1/2 - 1 Mile SW
AS736	WALOG2000750847	1/2 - 1 Mile SW
AS737	WA1200000010207	1/2 - 1 Mile SW
AT739	WALOG2000708064	1/2 - 1 Mile NE
AT740	WALOG2000708045	1/2 - 1 Mile NE
AT741	WALOG2000797579	1/2 - 1 Mile NE
AT742	WALOG2000797578	1/2 - 1 Mile NE
AT743	WALOG2000481017	1/2 - 1 Mile NE
AT744	WALOG2000481014	1/2 - 1 Mile NE
AT745	WALOG2000481013	1/2 - 1 Mile NE
AT746	WALOG2000481016	1/2 - 1 Mile NE
AT747	WALOG2000481015	1/2 - 1 Mile NE
AT748	WALOG2000808665	1/2 - 1 Mile NE
AT749	WALOG2000464687	1/2 - 1 Mile NE
AT750	WALOG2000464688	1/2 - 1 Mile NE
AT751	WALOG2000481012	1/2 - 1 Mile NE
AU753	WALOG2000179117	1/2 - 1 Mile North
AU754	WALOG2000179118	1/2 - 1 Mile North

STATE DATABASE WELL INFORMATION

MAP ID	WELL ID	LOCATION FROM TP
AU755	WALOG2000480013	1/2 - 1 Mile North
AV757	WALOG2000682262	1/2 - 1 Mile South
AV758	WALOG2000682261	1/2 - 1 Mile South
AV759	WALOG2000734232	1/2 - 1 Mile South
AV760	WALOG2000734211	1/2 - 1 Mile South
AV761	WALOG2000682260	1/2 - 1 Mile South
AV762	WALOG2000682256	1/2 - 1 Mile South
AV763	WALOG2000682255	1/2 - 1 Mile South
AV764	WALOG2000682254	1/2 - 1 Mile South
AV765	WALOG2000682259	1/2 - 1 Mile South
AV766	WALOG2000682258	1/2 - 1 Mile South
AV767	WALOG2000682257	1/2 - 1 Mile South
AV768	WALOG2000682253	1/2 - 1 Mile South
AV769	WALOG2000033325	1/2 - 1 Mile South
AV770	WALOG2000203644	1/2 - 1 Mile South
AW771	WALOG2000191355	1/2 - 1 Mile NW
AW772	WALOG2000191354	1/2 - 1 Mile NW
AW773	WALOG2000269667	1/2 - 1 Mile NW
AW774	WALOG2000269666	1/2 - 1 Mile NW
AW775	WALOG2000180321	1/2 - 1 Mile NW
AW776	WALOG2000180320	1/2 - 1 Mile NW
AW777	WALOG2000180322	1/2 - 1 Mile NW
AW778	WALOG2000180324	1/2 - 1 Mile NW
AW779	WALOG2000180323	1/2 - 1 Mile NW
AW780	WALOG2000180317	1/2 - 1 Mile NW
AW781	WALOG2000180301	1/2 - 1 Mile NW
AW782	WALOG2000180319	1/2 - 1 Mile NW
AW783	WALOG2000180318	1/2 - 1 Mile NW
AW784	WALOG2000180300	1/2 - 1 Mile NW
AW785	WALOG2000180298	1/2 - 1 Mile NW
AW786	WALOG2000180299	1/2 - 1 Mile NW
AX787	WALOG2000032689	1/2 - 1 Mile West
AX788	WALOG2000032701	1/2 - 1 Mile West
AX789	WALOG2000032702	1/2 - 1 Mile West
790	WALOG2000842095	1/2 - 1 Mile NW
AY791	WALOG2000203630	1/2 - 1 Mile SSW
AY792	WALOG2000033326	1/2 - 1 Mile SSW
AY793	WALOG2000203632	1/2 - 1 Mile SSW
AY794	WALOG2000203631	1/2 - 1 Mile SSW
795	WALOG2000350472	1/2 - 1 Mile East

PHYSICAL SETTING SOURCE MAP - 6954591.2s

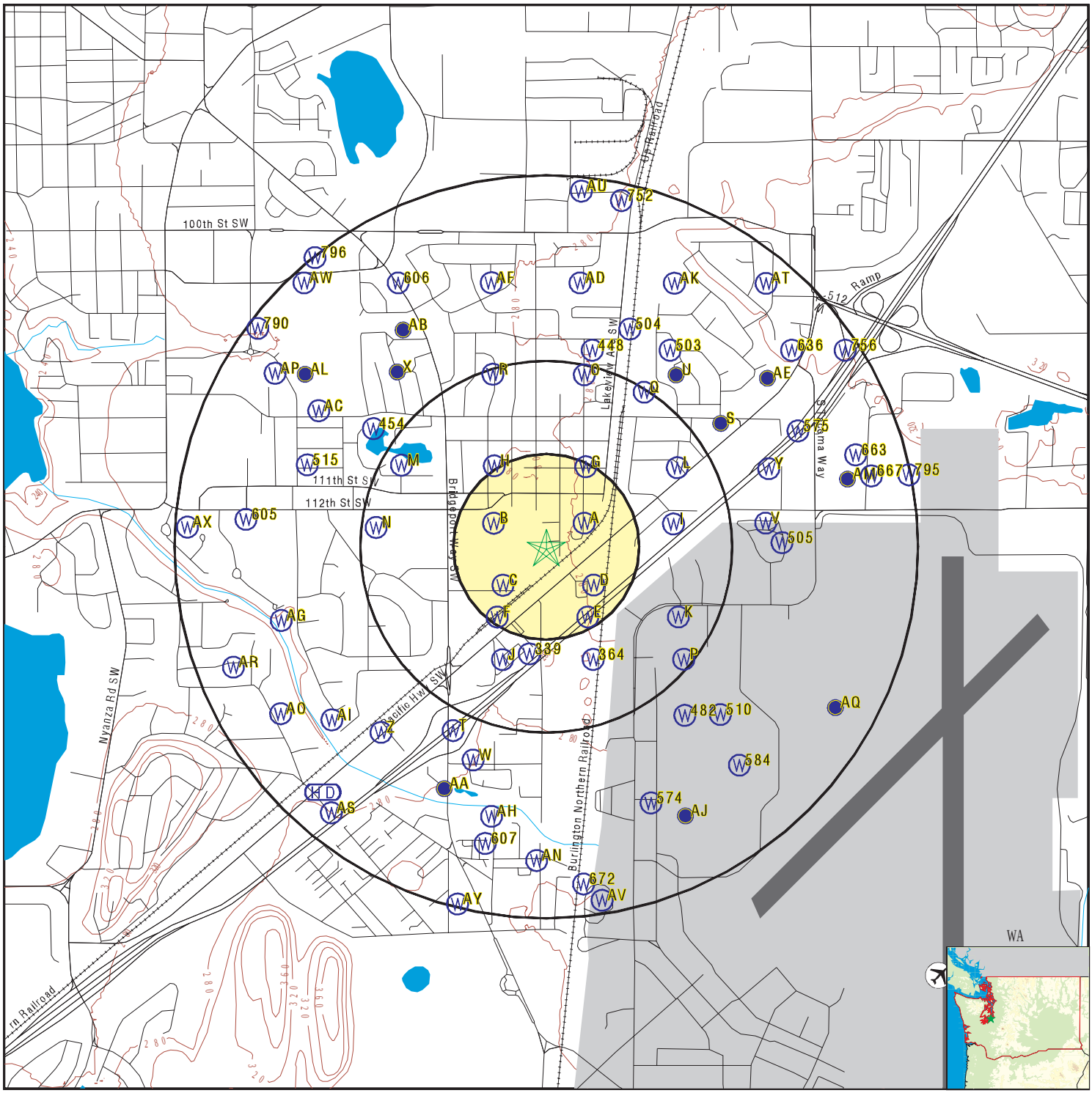

County Boundary
Major Roads
Contour Lines
Airports
Earthquake epicenter, Richter 5 or greater
Water Wells
Public Water Supply Wells
Cluster of Multiple Icons

Groundwater Flow Direction
Indeterminate Groundwater Flow at Location
Groundwater Flow Varies at Location
Closest Hydrogeological Data
Oil, gas or related wells

0 1/4 1/2 1 Miles

SITE NAME: Lakewood Property Assemblage ADDRESS: 4610 113TH ST SW LAKEWOOD WA 98499 LAT/LONG: 47.154384 / 122.498867	CLIENT: TRC Environmental Corporation CONTACT: Brett Carp INQUIRY #: 6954591.2s DATE: April 26, 2022 4:06 pm

Copyright © 2022 EDR, Inc. © 2015 TomTom Rel. 2015.

Map ID Direction Distance Elevation	Database	EDR ID Number
A1 **ENE** **0 - 1/8 Mile** **Higher**	**WA WELLS**	**WA1200000009137**

Database:	Water Wells	PWS ID:	77785
Source #:	02	Source Name:	WELL #3
Source Status:	Inactive	Source Type:	Ground Water - Well
Source Use:	Permanent	Date Source Effective:	01/01/1970
Date Source Inactive:	01/28/1993	Water Resource Inventory Area:	Puyallup-White
Well Depth:	107	Source Susceptibility:	Not Reported
System Name:	LAKEWOOD COURT	Public Water System Group:	A
System Type:	Comm	Full Time Res Pop:	100
Total Population Served:	100	Total Connections:	38
PWS Status:	Inactive	Residential Connection:	38
DOE Well Tag:	Not Reported	Capacity (gpm):	40
Influenced by Droughts:	Not Reported	Influenced by Flooding:	Not Reported
Influenced by Surface Water:	U		

A2 **ENE** **0 - 1/8 Mile** **Higher**	**WA WELLS**	**WALOG2000596225**

Database:	Ecology Well Logs	Well Log ID:	887384
Well Tag #:	Not Reported	Project Tag #:	Not Reported
Notice of Intent #:	AE24979	Date Received:	24-DEC-13
Diameter (in):	2.5	Casing Depth (ft):	25
Well completion:	05-DEC-13	Well Owner:	Franklin D Martial GST Trust
Well Type:	Decommisioning	Driller #:	Not Reported
Static Water Level:	Not Reported	Flow Rate (gpm):	Not Reported
Flow Type:	Not Reported	PSI:	Not Reported
Well Test:	Not Reported	Water Reclamation #:	12

A3 **ENE** **0 - 1/8 Mile** **Higher**	**WA WELLS**	**WALOG2000596226**

Database:	Ecology Well Logs	Well Log ID:	887386
Well Tag #:	Not Reported	Project Tag #:	Not Reported
Notice of Intent #:	AE24979	Date Received:	24-DEC-13
Diameter (in):	2.5	Casing Depth (ft):	25
Well completion:	05-DEC-13	Well Owner:	Franklin D Martial GST Trust
Well Type:	Decommisioning	Driller #:	Not Reported
Static Water Level:	Not Reported	Flow Rate (gpm):	Not Reported
Flow Type:	Not Reported	PSI:	Not Reported
Well Test:	Not Reported	Water Reclamation #:	12

Map ID Direction Distance Elevation	Database	EDR ID Number
A4 **ENE** **0 - 1/8 Mile** **Higher**	**WA WELLS**	**WALOG2000596223**

Database:	Ecology Well Logs	Well Log ID:	887380
Well Tag #:	Not Reported	Project Tag #:	Not Reported
Notice of Intent #:	EE04869	Date Received:	24-DEC-13
Diameter (in):	2.25	Casing Depth (ft):	25
Well completion:	05-DEC-13	Well Owner:	Franklin D Martial GST Trust
Well Type:	Resource Protection	Driller #:	Not Reported
Static Water Level:	Not Reported	Flow Rate (gpm):	Not Reported
Flow Type:	Not Reported	PSI:	Not Reported
Well Test:	Not Reported	Water Reclamation #:	12

A5 **ENE** **0 - 1/8 Mile** **Higher**	**WA WELLS**	**WALOG2000596224**

Database:	Ecology Well Logs	Well Log ID:	887382
Well Tag #:	Not Reported	Project Tag #:	Not Reported
Notice of Intent #:	EE04869	Date Received:	24-DEC-13
Diameter (in):	2.25	Casing Depth (ft):	25
Well completion:	05-DEC-13	Well Owner:	Franklin D Martial GST Trust
Well Type:	Resource Protection	Driller #:	Not Reported
Static Water Level:	Not Reported	Flow Rate (gpm):	Not Reported
Flow Type:	Not Reported	PSI:	Not Reported
Well Test:	Not Reported	Water Reclamation #:	12

A6 **ENE** **0 - 1/8 Mile** **Higher**	**WA WELLS**	**WALOG2000596227**

Database:	Ecology Well Logs	Well Log ID:	887387
Well Tag #:	Not Reported	Project Tag #:	Not Reported
Notice of Intent #:	AE24979	Date Received:	24-DEC-13
Diameter (in):	2.5	Casing Depth (ft):	25
Well completion:	05-DEC-13	Well Owner:	Franklin D Martial GST Trust
Well Type:	Decommisioning	Driller #:	Not Reported
Static Water Level:	Not Reported	Flow Rate (gpm):	Not Reported
Flow Type:	Not Reported	PSI:	Not Reported
Well Test:	Not Reported	Water Reclamation #:	12

A7 **ENE** **0 - 1/8 Mile** **Higher**	**WA WELLS**	**WALOG2000630666**

Database:	Ecology Well Logs	Well Log ID:	946171
Well Tag #:	Not Reported	Project Tag #:	B4
Notice of Intent #:	SE53543	Date Received:	13-JAN-15
Diameter (in):	2.25	Casing Depth (ft):	5

Well completion:	30-DEC-14	Well Owner:	Westwind Contractors
Well Type:	Resource Protection	Driller #:	3117
Static Water Level:	Not Reported	Flow Rate (gpm):	Not Reported
Flow Type:	Dry Hole	PSI:	Not Reported
Well Test:	Not Reported	Water Reclamation #:	12

A8
ENE
0 - 1/8 Mile
Higher

WA WELLS **WALOG2000630667**

Database:	Ecology Well Logs	Well Log ID:	946172
Well Tag #:	Not Reported	Project Tag #:	B5
Notice of Intent #:	SE53543	Date Received:	13-JAN-15
Diameter (in):	2.25	Casing Depth (ft):	5
Well completion:	30-DEC-14	Well Owner:	Westwind Contractors
Well Type:	Resource Protection	Driller #:	3117
Static Water Level:	Not Reported	Flow Rate (gpm):	Not Reported
Flow Type:	Dry Hole	PSI:	Not Reported
Well Test:	Not Reported	Water Reclamation #:	12

A9
ENE
0 - 1/8 Mile
Higher

WA WELLS **WALOG2000596228**

Database:	Ecology Well Logs	Well Log ID:	887389
Well Tag #:	Not Reported	Project Tag #:	Not Reported
Notice of Intent #:	AE24979	Date Received:	24-DEC-13
Diameter (in):	2.5	Casing Depth (ft):	25
Well completion:	05-DEC-13	Well Owner:	Franklin D Martial GST Trust
Well Type:	Decommisioning	Driller #:	Not Reported
Static Water Level:	Not Reported	Flow Rate (gpm):	Not Reported
Flow Type:	Not Reported	PSI:	Not Reported
Well Test:	Not Reported	Water Reclamation #:	12

A10
ENE
0 - 1/8 Mile
Higher

WA WELLS **WALOG2000630665**

Database:	Ecology Well Logs	Well Log ID:	946170
Well Tag #:	Not Reported	Project Tag #:	B3
Notice of Intent #:	SE53543	Date Received:	13-JAN-15
Diameter (in):	2.25	Casing Depth (ft):	5
Well completion:	30-DEC-14	Well Owner:	Westwind Contractors
Well Type:	Resource Protection	Driller #:	3117
Static Water Level:	Not Reported	Flow Rate (gpm):	Not Reported
Flow Type:	Dry Hole	PSI:	Not Reported
Well Test:	Not Reported	Water Reclamation #:	12

Map ID Direction Distance Elevation	Database	EDR ID Number
A11 **ENE** **0 - 1/8 Mile** **Higher**	**WA WELLS**	**WALOG2000303791**

Database:	Ecology Well Logs	Well Log ID:	395553
Well Tag #:	Not Reported	Project Tag #:	Not Reported
Notice of Intent #:	R063025	Date Received:	02-JAN-04
Diameter (in):	2	Casing Depth (ft):	25
Well completion:	26-NOV-03	Well Owner:	SHANNON AND WILSON
Well Type:	Resource Protection	Driller #:	Not Reported
Static Water Level:	Not Reported	Flow Rate (gpm):	Not Reported
Flow Type:	Not Reported	PSI:	Not Reported
Well Test:	Not Reported	Water Reclamation #:	12

A12 **ENE** **0 - 1/8 Mile** **Higher**	**WA WELLS**	**WALOG2000318152**

Database:	Ecology Well Logs	Well Log ID:	411666
Well Tag #:	Not Reported	Project Tag #:	Not Reported
Notice of Intent #:	S022221	Date Received:	01-JUL-05
Diameter (in):	8.5	Casing Depth (ft):	8
Well completion:	14-MAY-03	Well Owner:	APEX GLASS
Well Type:	Resource Protection	Driller #:	Not Reported
Static Water Level:	Not Reported	Flow Rate (gpm):	Not Reported
Flow Type:	Not Reported	PSI:	Not Reported
Well Test:	Not Reported	Water Reclamation #:	12

A13 **ENE** **0 - 1/8 Mile** **Higher**	**WA WELLS**	**WALOG2000275188**

Database:	Ecology Well Logs	Well Log ID:	364088
Well Tag #:	Not Reported	Project Tag #:	Not Reported
Notice of Intent #:	E004738	Date Received:	13-JUN-03
Diameter (in):	8.5	Casing Depth (ft):	25
Well completion:	14-MAY-03	Well Owner:	APEX GLASS
Well Type:	Resource Protection	Driller #:	Not Reported
Static Water Level:	Not Reported	Flow Rate (gpm):	Not Reported
Flow Type:	Not Reported	PSI:	Not Reported
Well Test:	Not Reported	Water Reclamation #:	12

A14 **ENE** **0 - 1/8 Mile** **Higher**	**WA WELLS**	**WALOG2000275189**

Database:	Ecology Well Logs	Well Log ID:	364090
Well Tag #:	Not Reported	Project Tag #:	Not Reported
Notice of Intent #:	E004738	Date Received:	13-JUN-03
Diameter (in):	8.5	Casing Depth (ft):	24

Well completion:	14-MAY-03	Well Owner:	APEX GLASS
Well Type:	Resource Protection	Driller #:	Not Reported
Static Water Level:	Not Reported	Flow Rate (gpm):	Not Reported
Flow Type:	Not Reported	PSI:	Not Reported
Well Test:	Not Reported	Water Reclamation #:	12

A15
ENE
0 - 1/8 Mile
Higher

WA WELLS **WALOG2000467822**

Database:	Ecology Well Logs	Well Log ID:	633411
Well Tag #:	Not Reported	Project Tag #:	Not Reported
Notice of Intent #:	Not Reported	Date Received:	23-SEP-86
Diameter (in):	6	Casing Depth (ft):	107
Well completion:	12-AUG-86	Well Owner:	KEITH SUTHERLAND
Well Type:	Water	Driller #:	Not Reported
Static Water Level:	Not Reported	Flow Rate (gpm):	Not Reported
Flow Type:	Not Reported	PSI:	Not Reported
Well Test:	Not Reported	Water Reclamation #:	12

A16
ENE
0 - 1/8 Mile
Higher

WA WELLS **WALOG2000596221**

Database:	Ecology Well Logs	Well Log ID:	887376
Well Tag #:	Not Reported	Project Tag #:	Not Reported
Notice of Intent #:	EE04869	Date Received:	24-DEC-13
Diameter (in):	2.25	Casing Depth (ft):	25
Well completion:	05-DEC-13	Well Owner:	Franklin D Martial GST Trust
Well Type:	Resource Protection	Driller #:	Not Reported
Static Water Level:	Not Reported	Flow Rate (gpm):	Not Reported
Flow Type:	Not Reported	PSI:	Not Reported
Well Test:	Not Reported	Water Reclamation #:	12

A17
ENE
0 - 1/8 Mile
Higher

WA WELLS **WALOG2000596222**

Database:	Ecology Well Logs	Well Log ID:	887378
Well Tag #:	Not Reported	Project Tag #:	Not Reported
Notice of Intent #:	EE04869	Date Received:	24-DEC-13
Diameter (in):	2.25	Casing Depth (ft):	25
Well completion:	05-DEC-13	Well Owner:	Franklin D Martial GST Trust
Well Type:	Resource Protection	Driller #:	Not Reported
Static Water Level:	Not Reported	Flow Rate (gpm):	Not Reported
Flow Type:	Not Reported	PSI:	Not Reported
Well Test:	Not Reported	Water Reclamation #:	12

Map ID Direction Distance Elevation	Database	EDR ID Number
A18 **ENE** **0 - 1/8 Mile** **Higher**	**WA WELLS**	**WALOG2000523506**

Database:	Ecology Well Logs	Well Log ID:	743098
Well Tag #:	Not Reported	Project Tag #:	Not Reported
Notice of Intent #:	AE13724	Date Received:	06-SEP-11
Diameter (in):	Not Reported	Casing Depth (ft):	31.5
Well completion:	22-JUN-11	Well Owner:	Steve Borman
Well Type:	Decommisioning	Driller #:	Not Reported
Static Water Level:	Not Reported	Flow Rate (gpm):	Not Reported
Flow Type:	Not Reported	PSI:	Not Reported
Well Test:	Not Reported	Water Reclamation #:	12

A19 **ENE** **0 - 1/8 Mile** **Higher**	**WA WELLS**	**WALOG2000523508**

Database:	Ecology Well Logs	Well Log ID:	743102
Well Tag #:	Not Reported	Project Tag #:	Not Reported
Notice of Intent #:	SE42993	Date Received:	06-SEP-11
Diameter (in):	Not Reported	Casing Depth (ft):	31.5
Well completion:	22-JUN-11	Well Owner:	Steve Borman
Well Type:	Resource Protection	Driller #:	Not Reported
Static Water Level:	Not Reported	Flow Rate (gpm):	Not Reported
Flow Type:	Not Reported	PSI:	Not Reported
Well Test:	Not Reported	Water Reclamation #:	12

A20 **ENE** **0 - 1/8 Mile** **Higher**	**WA WELLS**	**WALOG2000732967**

Database:	Ecology Well Logs	Well Log ID:	1598620
Well Tag #:	Not Reported	Project Tag #:	Not Reported
Notice of Intent #:	AE39817	Date Received:	16-NOV-16
Diameter (in):	6	Casing Depth (ft):	103
Well completion:	21-OCT-16	Well Owner:	Titus-Will Land LLC
Well Type:	Decommisioning	Driller #:	0
Static Water Level:	0	Flow Rate (gpm):	Not Reported
Flow Type:	Static Level	PSI:	Not Reported
Well Test:	Not Reported	Water Reclamation #:	12

A21 **ENE** **0 - 1/8 Mile** **Higher**	**WA WELLS**	**WALOG2000776916**

Database:	Ecology Well Logs	Well Log ID:	1656560
Well Tag #:	Not Reported	Project Tag #:	Not Reported
Notice of Intent #:	AE46469	Date Received:	02-JAN-18
Diameter (in):	2.25	Casing Depth (ft):	25

Well completion:	07-DEC-17	Well Owner:	Lakewood Property
Well Type:	Decommisioning	Driller #:	0
Static Water Level:	0	Flow Rate (gpm):	Not Reported
Flow Type:	Static Level	PSI:	Not Reported
Well Test:	Not Reported	Water Reclamation #:	12

A22
ENE
0 - 1/8 Mile
Higher

WA WELLS **WALOG2000631902**

Database:	Ecology Well Logs	Well Log ID:	948739
Well Tag #:	Not Reported	Project Tag #:	B2
Notice of Intent #:	EE05382	Date Received:	27-JAN-15
Diameter (in):	2.25	Casing Depth (ft):	19
Well completion:	30-DEC-14	Well Owner:	Westwind Contractors
Well Type:	Resource Protection	Driller #:	3117
Static Water Level:	204	Flow Rate (gpm):	Not Reported
Flow Type:	Static Level	PSI:	Not Reported
Well Test:	Not Reported	Water Reclamation #:	12

A23
ENE
0 - 1/8 Mile
Higher

WA WELLS **WALOG2000631903**

Database:	Ecology Well Logs	Well Log ID:	948740
Well Tag #:	Not Reported	Project Tag #:	B2
Notice of Intent #:	AE30282	Date Received:	27-JAN-15
Diameter (in):	2.25	Casing Depth (ft):	19
Well completion:	30-DEC-14	Well Owner:	Westwind Contractors
Well Type:	Decommisioning	Driller #:	3117
Static Water Level:	204	Flow Rate (gpm):	Not Reported
Flow Type:	Static Level	PSI:	Not Reported
Well Test:	Not Reported	Water Reclamation #:	12

A24
ENE
0 - 1/8 Mile
Higher

WA WELLS **WALOG2000776917**

Database:	Ecology Well Logs	Well Log ID:	1656561
Well Tag #:	Not Reported	Project Tag #:	Not Reported
Notice of Intent #:	EE06946	Date Received:	02-JAN-18
Diameter (in):	2.25	Casing Depth (ft):	25
Well completion:	14-DEC-17	Well Owner:	Dan Connor
Well Type:	Resource Protection	Driller #:	3203
Static Water Level:	0	Flow Rate (gpm):	Not Reported
Flow Type:	Static Level	PSI:	Not Reported
Well Test:	Not Reported	Water Reclamation #:	12

Map ID Direction Distance Elevation	Database	EDR ID Number
A25 **ENE** **0 - 1/8 Mile** **Higher**	**WA WELLS**	**WALOG2000777050**

Database:	Ecology Well Logs	Well Log ID:	1656694
Well Tag #:	Not Reported	Project Tag #:	Not Reported
Notice of Intent #:	AE46469	Date Received:	02-JAN-18
Diameter (in):	2.25	Casing Depth (ft):	25
Well completion:	14-DEC-17	Well Owner:	Lakewood Property
Well Type:	Decommisioning	Driller #:	0
Static Water Level:	0	Flow Rate (gpm):	Not Reported
Flow Type:	Static Level	PSI:	Not Reported
Well Test:	Not Reported	Water Reclamation #:	12

A26 **ENE** **0 - 1/8 Mile** **Higher**	**WA WELLS**	**WALOG2000777051**

Database:	Ecology Well Logs	Well Log ID:	1656695
Well Tag #:	Not Reported	Project Tag #:	Not Reported
Notice of Intent #:	EE06946	Date Received:	02-JAN-18
Diameter (in):	2.25	Casing Depth (ft):	25
Well completion:	14-DEC-17	Well Owner:	Dan Connor
Well Type:	Resource Protection	Driller #:	3203
Static Water Level:	0	Flow Rate (gpm):	Not Reported
Flow Type:	Static Level	PSI:	Not Reported
Well Test:	Not Reported	Water Reclamation #:	12

A27 **ENE** **0 - 1/8 Mile** **Higher**	**WA WELLS**	**WALOG2000776933**

Database:	Ecology Well Logs	Well Log ID:	1656577
Well Tag #:	Not Reported	Project Tag #:	Not Reported
Notice of Intent #:	AE46469	Date Received:	02-JAN-18
Diameter (in):	2.25	Casing Depth (ft):	25
Well completion:	14-DEC-17	Well Owner:	Lakewood Property
Well Type:	Decommisioning	Driller #:	0
Static Water Level:	0	Flow Rate (gpm):	Not Reported
Flow Type:	Static Level	PSI:	Not Reported
Well Test:	Not Reported	Water Reclamation #:	12

A28 **ENE** **0 - 1/8 Mile** **Higher**	**WA WELLS**	**WALOG2000776999**

Database:	Ecology Well Logs	Well Log ID:	1656643
Well Tag #:	Not Reported	Project Tag #:	Not Reported
Notice of Intent #:	EE06946	Date Received:	02-JAN-18
Diameter (in):	2.25	Casing Depth (ft):	25

Well completion:	14-DEC-17	Well Owner:	Dan Connor
Well Type:	Resource Protection	Driller #:	3203
Static Water Level:	0	Flow Rate (gpm):	Not Reported
Flow Type:	Static Level	PSI:	Not Reported
Well Test:	Not Reported	Water Reclamation #:	12

A29
ENE
0 - 1/8 Mile
Higher

WA WELLS **WALOG2000630670**

Database:	Ecology Well Logs	Well Log ID:	946175
Well Tag #:	Not Reported	Project Tag #:	B3
Notice of Intent #:	AE30101	Date Received:	13-JAN-15
Diameter (in):	2.25	Casing Depth (ft):	5
Well completion:	30-DEC-14	Well Owner:	Westwind Contractors
Well Type:	Decommisioning	Driller #:	3117
Static Water Level:	Not Reported	Flow Rate (gpm):	Not Reported
Flow Type:	Dry Hole	PSI:	Not Reported
Well Test:	Not Reported	Water Reclamation #:	12

A30
ENE
0 - 1/8 Mile
Higher

WA WELLS **WALOG2000630671**

Database:	Ecology Well Logs	Well Log ID:	946176
Well Tag #:	Not Reported	Project Tag #:	B4
Notice of Intent #:	AE30101	Date Received:	13-JAN-15
Diameter (in):	2.25	Casing Depth (ft):	5
Well completion:	30-DEC-14	Well Owner:	Westwind Contractors
Well Type:	Decommisioning	Driller #:	3117
Static Water Level:	Not Reported	Flow Rate (gpm):	Not Reported
Flow Type:	Dry Hole	PSI:	Not Reported
Well Test:	Not Reported	Water Reclamation #:	12

A31
ENE
0 - 1/8 Mile
Higher

WA WELLS **WALOG2000630668**

Database:	Ecology Well Logs	Well Log ID:	946173
Well Tag #:	Not Reported	Project Tag #:	B6
Notice of Intent #:	SE53543	Date Received:	13-JAN-15
Diameter (in):	2.25	Casing Depth (ft):	5
Well completion:	30-DEC-14	Well Owner:	Westwind Contractors
Well Type:	Resource Protection	Driller #:	3117
Static Water Level:	Not Reported	Flow Rate (gpm):	Not Reported
Flow Type:	Dry Hole	PSI:	Not Reported
Well Test:	Not Reported	Water Reclamation #:	12

Map ID Direction Distance Elevation	Database	EDR ID Number
A32 **ENE** **0 - 1/8 Mile** **Higher**	**WA WELLS**	**WALOG2000630669**

Database:	Ecology Well Logs	Well Log ID:	946174
Well Tag #:	Not Reported	Project Tag #:	B7
Notice of Intent #:	SE53543	Date Received:	13-JAN-15
Diameter (in):	2.25	Casing Depth (ft):	5
Well completion:	30-DEC-14	Well Owner:	Westwind Contractors
Well Type:	Resource Protection	Driller #:	3117
Static Water Level:	Not Reported	Flow Rate (gpm):	Not Reported
Flow Type:	Dry Hole	PSI:	Not Reported
Well Test:	Not Reported	Water Reclamation #:	12

A33 **ENE** **0 - 1/8 Mile** **Higher**	**WA WELLS**	**WALOG2000630672**

Database:	Ecology Well Logs	Well Log ID:	946177
Well Tag #:	Not Reported	Project Tag #:	B5
Notice of Intent #:	AE30101	Date Received:	13-JAN-15
Diameter (in):	2.25	Casing Depth (ft):	5
Well completion:	30-DEC-14	Well Owner:	Westwind Contractors
Well Type:	Decommisioning	Driller #:	3117
Static Water Level:	Not Reported	Flow Rate (gpm):	Not Reported
Flow Type:	Dry Hole	PSI:	Not Reported
Well Test:	Not Reported	Water Reclamation #:	12

A34 **ENE** **0 - 1/8 Mile** **Higher**	**WA WELLS**	**WALOG2000631900**

Database:	Ecology Well Logs	Well Log ID:	948737
Well Tag #:	Not Reported	Project Tag #:	B1
Notice of Intent #:	EE05382	Date Received:	27-JAN-15
Diameter (in):	2.25	Casing Depth (ft):	20
Well completion:	30-DEC-14	Well Owner:	Westwind Contractors
Well Type:	Resource Protection	Driller #:	3117
Static Water Level:	216	Flow Rate (gpm):	Not Reported
Flow Type:	Static Level	PSI:	Not Reported
Well Test:	Not Reported	Water Reclamation #:	12

A35 **ENE** **0 - 1/8 Mile** **Higher**	**WA WELLS**	**WALOG2000631901**

Database:	Ecology Well Logs	Well Log ID:	948738
Well Tag #:	Not Reported	Project Tag #:	B1
Notice of Intent #:	AE30282	Date Received:	27-JAN-15
Diameter (in):	2.25	Casing Depth (ft):	20

Well completion:	30-DEC-14	Well Owner:	Westwind Contractors
Well Type:	Decommisioning	Driller #:	3117
Static Water Level:	216	Flow Rate (gpm):	Not Reported
Flow Type:	Static Level	PSI:	Not Reported
Well Test:	Not Reported	Water Reclamation #:	12

A36
ENE
0 - 1/8 Mile
Higher

WA WELLS **WALOG2000630673**

Database:	Ecology Well Logs	Well Log ID:	946178
Well Tag #:	Not Reported	Project Tag #:	B6
Notice of Intent #:	AE30101	Date Received:	13-JAN-15
Diameter (in):	2.25	Casing Depth (ft):	5
Well completion:	30-DEC-14	Well Owner:	Westwind Contractors
Well Type:	Decommisioning	Driller #:	3117
Static Water Level:	Not Reported	Flow Rate (gpm):	Not Reported
Flow Type:	Dry Hole	PSI:	Not Reported
Well Test:	Not Reported	Water Reclamation #:	12

A37
ENE
0 - 1/8 Mile
Higher

WA WELLS **WALOG2000630674**

Database:	Ecology Well Logs	Well Log ID:	946179
Well Tag #:	Not Reported	Project Tag #:	B7
Notice of Intent #:	AE30101	Date Received:	13-JAN-15
Diameter (in):	2.25	Casing Depth (ft):	5
Well completion:	30-DEC-14	Well Owner:	Westwind Contractors
Well Type:	Decommisioning	Driller #:	3117
Static Water Level:	Not Reported	Flow Rate (gpm):	Not Reported
Flow Type:	Dry Hole	PSI:	Not Reported
Well Test:	Not Reported	Water Reclamation #:	12

A38
ENE
0 - 1/8 Mile
Higher

WA WELLS **WALOG2000203523**

Database:	Ecology Well Logs	Well Log ID:	274814
Well Tag #:	Not Reported	Project Tag #:	Not Reported
Notice of Intent #:	Not Reported	Date Received:	Not Reported
Diameter (in):	Not Reported	Casing Depth (ft):	Not Reported
Well completion:	Not Reported	Well Owner:	MC CHORD
Well Type:	Resource Protection	Driller #:	Not Reported
Static Water Level:	Not Reported	Flow Rate (gpm):	Not Reported
Flow Type:	Not Reported	PSI:	Not Reported
Well Test:	Not Reported	Water Reclamation #:	12

Map ID Direction Distance Elevation	Database	EDR ID Number
A39 **ENE** **0 - 1/8 Mile** **Higher**	**WA WELLS**	**WALOG2000180421**

Database:	Ecology Well Logs	Well Log ID:	231603
Well Tag #:	AEB397	Project Tag #:	Not Reported
Notice of Intent #:	R039583	Date Received:	Not Reported
Diameter (in):	Not Reported	Casing Depth (ft):	Not Reported
Well completion:	Not Reported	Well Owner:	WA DOT / LAKEVIEW
Well Type:	Resource Protection	Driller #:	Not Reported
Static Water Level:	Not Reported	Flow Rate (gpm):	Not Reported
Flow Type:	Not Reported	PSI:	Not Reported
Well Test:	Not Reported	Water Reclamation #:	12

A40 **ENE** **0 - 1/8 Mile** **Higher**	**WA WELLS**	**WALOG2000179618**

Database:	Ecology Well Logs	Well Log ID:	230780
Well Tag #:	Not Reported	Project Tag #:	Not Reported
Notice of Intent #:	001293	Date Received:	Not Reported
Diameter (in):	Not Reported	Casing Depth (ft):	Not Reported
Well completion:	18-AUG-93	Well Owner:	MC CORD A.F.B
Well Type:	Resource Protection	Driller #:	Not Reported
Static Water Level:	Not Reported	Flow Rate (gpm):	Not Reported
Flow Type:	Not Reported	PSI:	Not Reported
Well Test:	Not Reported	Water Reclamation #:	12

A41 **ENE** **0 - 1/8 Mile** **Higher**	**WA WELLS**	**WALOG2000203524**

Database:	Ecology Well Logs	Well Log ID:	274815
Well Tag #:	Not Reported	Project Tag #:	Not Reported
Notice of Intent #:	Not Reported	Date Received:	Not Reported
Diameter (in):	Not Reported	Casing Depth (ft):	Not Reported
Well completion:	Not Reported	Well Owner:	MC CHORD
Well Type:	Resource Protection	Driller #:	Not Reported
Static Water Level:	Not Reported	Flow Rate (gpm):	Not Reported
Flow Type:	Not Reported	PSI:	Not Reported
Well Test:	Not Reported	Water Reclamation #:	12

A42 **ENE** **0 - 1/8 Mile** **Higher**	**WA WELLS**	**WALOG2000203527**

Database:	Ecology Well Logs	Well Log ID:	274818
Well Tag #:	Not Reported	Project Tag #:	Not Reported
Notice of Intent #:	Not Reported	Date Received:	Not Reported
Diameter (in):	Not Reported	Casing Depth (ft):	Not Reported

Well completion:	Not Reported	Well Owner:	MC CHORD
Well Type:	Resource Protection	Driller #:	Not Reported
Static Water Level:	Not Reported	Flow Rate (gpm):	Not Reported
Flow Type:	Not Reported	PSI:	Not Reported
Well Test:	Not Reported	Water Reclamation #:	12

A43
ENE
0 - 1/8 Mile
Higher

WA WELLS **WALOG2000203526**

Database:	Ecology Well Logs	Well Log ID:	274817
Well Tag #:	Not Reported	Project Tag #:	Not Reported
Notice of Intent #:	Not Reported	Date Received:	Not Reported
Diameter (in):	Not Reported	Casing Depth (ft):	Not Reported
Well completion:	Not Reported	Well Owner:	MC CHORD
Well Type:	Resource Protection	Driller #:	Not Reported
Static Water Level:	Not Reported	Flow Rate (gpm):	Not Reported
Flow Type:	Not Reported	PSI:	Not Reported
Well Test:	Not Reported	Water Reclamation #:	12

A44
ENE
0 - 1/8 Mile
Higher

WA WELLS **WALOG2000203525**

Database:	Ecology Well Logs	Well Log ID:	274816
Well Tag #:	Not Reported	Project Tag #:	Not Reported
Notice of Intent #:	Not Reported	Date Received:	Not Reported
Diameter (in):	Not Reported	Casing Depth (ft):	Not Reported
Well completion:	Not Reported	Well Owner:	MC CHORD
Well Type:	Resource Protection	Driller #:	Not Reported
Static Water Level:	Not Reported	Flow Rate (gpm):	Not Reported
Flow Type:	Not Reported	PSI:	Not Reported
Well Test:	Not Reported	Water Reclamation #:	12

A45
ENE
0 - 1/8 Mile
Higher

WA WELLS **WALOG2000179617**

Database:	Ecology Well Logs	Well Log ID:	230779
Well Tag #:	Not Reported	Project Tag #:	Not Reported
Notice of Intent #:	001293	Date Received:	Not Reported
Diameter (in):	Not Reported	Casing Depth (ft):	Not Reported
Well completion:	17-AUG-93	Well Owner:	MC CORD A.F.B
Well Type:	Resource Protection	Driller #:	Not Reported
Static Water Level:	Not Reported	Flow Rate (gpm):	Not Reported
Flow Type:	Not Reported	PSI:	Not Reported
Well Test:	Not Reported	Water Reclamation #:	12

Map ID Direction Distance Elevation	Database	EDR ID Number
A46 **ENE** **0 - 1/8 Mile** **Higher**	**WA WELLS**	**WALOG2000179612**

Database:	Ecology Well Logs	Well Log ID:	230774
Well Tag #:	Not Reported	Project Tag #:	Not Reported
Notice of Intent #:	001293	Date Received:	Not Reported
Diameter (in):	Not Reported	Casing Depth (ft):	Not Reported
Well completion:	17-AUG-93	Well Owner:	MC CORD A.F.B
Well Type:	Resource Protection	Driller #:	Not Reported
Static Water Level:	Not Reported	Flow Rate (gpm):	Not Reported
Flow Type:	Not Reported	PSI:	Not Reported
Well Test:	Not Reported	Water Reclamation #:	12

A47 **ENE** **0 - 1/8 Mile** **Higher**	**WA WELLS**	**WALOG2000179611**

Database:	Ecology Well Logs	Well Log ID:	230773
Well Tag #:	Not Reported	Project Tag #:	Not Reported
Notice of Intent #:	001293	Date Received:	Not Reported
Diameter (in):	Not Reported	Casing Depth (ft):	Not Reported
Well completion:	18-AUG-93	Well Owner:	MC CORD A.F.B
Well Type:	Resource Protection	Driller #:	Not Reported
Static Water Level:	Not Reported	Flow Rate (gpm):	Not Reported
Flow Type:	Not Reported	PSI:	Not Reported
Well Test:	Not Reported	Water Reclamation #:	12

A48 **ENE** **0 - 1/8 Mile** **Higher**	**WA WELLS**	**WALOG2000179584**

Database:	Ecology Well Logs	Well Log ID:	230746
Well Tag #:	Not Reported	Project Tag #:	Not Reported
Notice of Intent #:	A012139	Date Received:	Not Reported
Diameter (in):	Not Reported	Casing Depth (ft):	Not Reported
Well completion:	16-MAY-95	Well Owner:	MC CHORD AFB
Well Type:	Decommisioning	Driller #:	Not Reported
Static Water Level:	Not Reported	Flow Rate (gpm):	Not Reported
Flow Type:	Not Reported	PSI:	Not Reported
Well Test:	Not Reported	Water Reclamation #:	12

A49 **ENE** **0 - 1/8 Mile** **Higher**	**WA WELLS**	**WALOG2000179613**

Database:	Ecology Well Logs	Well Log ID:	230775
Well Tag #:	Not Reported	Project Tag #:	Not Reported
Notice of Intent #:	001293	Date Received:	Not Reported
Diameter (in):	Not Reported	Casing Depth (ft):	Not Reported

Well completion:	17-AUG-93	Well Owner:	MC CORD A.F.B
Well Type:	Resource Protection	Driller #:	Not Reported
Static Water Level:	Not Reported	Flow Rate (gpm):	Not Reported
Flow Type:	Not Reported	PSI:	Not Reported
Well Test:	Not Reported	Water Reclamation #:	12

A50
ENE
0 - 1/8 Mile
Higher

WA WELLS **WALOG2000179616**

Database:	Ecology Well Logs	Well Log ID:	230778
Well Tag #:	Not Reported	Project Tag #:	Not Reported
Notice of Intent #:	001293	Date Received:	Not Reported
Diameter (in):	Not Reported	Casing Depth (ft):	Not Reported
Well completion:	18-AUG-93	Well Owner:	MC CORD A.F.B
Well Type:	Resource Protection	Driller #:	Not Reported
Static Water Level:	Not Reported	Flow Rate (gpm):	Not Reported
Flow Type:	Not Reported	PSI:	Not Reported
Well Test:	Not Reported	Water Reclamation #:	12

A51
ENE
0 - 1/8 Mile
Higher

WA WELLS **WALOG2000179615**

Database:	Ecology Well Logs	Well Log ID:	230777
Well Tag #:	Not Reported	Project Tag #:	Not Reported
Notice of Intent #:	001293	Date Received:	Not Reported
Diameter (in):	Not Reported	Casing Depth (ft):	Not Reported
Well completion:	17-AUG-93	Well Owner:	MC CORD A.F.B
Well Type:	Resource Protection	Driller #:	Not Reported
Static Water Level:	Not Reported	Flow Rate (gpm):	Not Reported
Flow Type:	Not Reported	PSI:	Not Reported
Well Test:	Not Reported	Water Reclamation #:	12

A52
ENE
0 - 1/8 Mile
Higher

WA WELLS **WALOG2000179614**

Database:	Ecology Well Logs	Well Log ID:	230776
Well Tag #:	Not Reported	Project Tag #:	Not Reported
Notice of Intent #:	001293	Date Received:	Not Reported
Diameter (in):	Not Reported	Casing Depth (ft):	Not Reported
Well completion:	17-AUG-93	Well Owner:	MC CORD A.F.B
Well Type:	Resource Protection	Driller #:	Not Reported
Static Water Level:	Not Reported	Flow Rate (gpm):	Not Reported
Flow Type:	Not Reported	PSI:	Not Reported
Well Test:	Not Reported	Water Reclamation #:	12

Map ID Direction Distance Elevation	Database	EDR ID Number
A53 **ENE** **0 - 1/8 Mile** **Higher**	**WA WELLS**	**WALOG2000203528**

Database:	Ecology Well Logs	Well Log ID:	274819
Well Tag #:	Not Reported	Project Tag #:	Not Reported
Notice of Intent #:	Not Reported	Date Received:	Not Reported
Diameter (in):	Not Reported	Casing Depth (ft):	Not Reported
Well completion:	Not Reported	Well Owner:	MC CHORD
Well Type:	Resource Protection	Driller #:	Not Reported
Static Water Level:	Not Reported	Flow Rate (gpm):	Not Reported
Flow Type:	Not Reported	PSI:	Not Reported
Well Test:	Not Reported	Water Reclamation #:	12

A54 **ENE** **0 - 1/8 Mile** **Higher**	**WA WELLS**	**WALOG2000203539**

Database:	Ecology Well Logs	Well Log ID:	274830
Well Tag #:	Not Reported	Project Tag #:	Not Reported
Notice of Intent #:	Not Reported	Date Received:	Not Reported
Diameter (in):	Not Reported	Casing Depth (ft):	Not Reported
Well completion:	Not Reported	Well Owner:	MC CHORD
Well Type:	Resource Protection	Driller #:	Not Reported
Static Water Level:	Not Reported	Flow Rate (gpm):	Not Reported
Flow Type:	Not Reported	PSI:	Not Reported
Well Test:	Not Reported	Water Reclamation #:	12

A55 **ENE** **0 - 1/8 Mile** **Higher**	**WA WELLS**	**WALOG2000203538**

Database:	Ecology Well Logs	Well Log ID:	274829
Well Tag #:	Not Reported	Project Tag #:	Not Reported
Notice of Intent #:	Not Reported	Date Received:	Not Reported
Diameter (in):	Not Reported	Casing Depth (ft):	Not Reported
Well completion:	Not Reported	Well Owner:	MC CHORD
Well Type:	Resource Protection	Driller #:	Not Reported
Static Water Level:	Not Reported	Flow Rate (gpm):	Not Reported
Flow Type:	Not Reported	PSI:	Not Reported
Well Test:	Not Reported	Water Reclamation #:	12

A56 **ENE** **0 - 1/8 Mile** **Higher**	**WA WELLS**	**WALOG2000203537**

Database:	Ecology Well Logs	Well Log ID:	274828
Well Tag #:	Not Reported	Project Tag #:	Not Reported
Notice of Intent #:	Not Reported	Date Received:	Not Reported
Diameter (in):	Not Reported	Casing Depth (ft):	Not Reported

Well completion:	Not Reported	Well Owner:	MC CHORD
Well Type:	Resource Protection	Driller #:	Not Reported
Static Water Level:	Not Reported	Flow Rate (gpm):	Not Reported
Flow Type:	Not Reported	PSI:	Not Reported
Well Test:	Not Reported	Water Reclamation #:	12

A57
ENE
0 - 1/8 Mile
Higher

WA WELLS **WALOG2000203540**

Database:	Ecology Well Logs	Well Log ID:	274831
Well Tag #:	Not Reported	Project Tag #:	Not Reported
Notice of Intent #:	Not Reported	Date Received:	Not Reported
Diameter (in):	Not Reported	Casing Depth (ft):	Not Reported
Well completion:	Not Reported	Well Owner:	MC CHORD
Well Type:	Resource Protection	Driller #:	Not Reported
Static Water Level:	Not Reported	Flow Rate (gpm):	Not Reported
Flow Type:	Not Reported	PSI:	Not Reported
Well Test:	Not Reported	Water Reclamation #:	12

A58
ENE
0 - 1/8 Mile
Higher

WA WELLS **WALOG2000203543**

Database:	Ecology Well Logs	Well Log ID:	274834
Well Tag #:	Not Reported	Project Tag #:	Not Reported
Notice of Intent #:	Not Reported	Date Received:	Not Reported
Diameter (in):	Not Reported	Casing Depth (ft):	Not Reported
Well completion:	Not Reported	Well Owner:	MC CHORD
Well Type:	Resource Protection	Driller #:	Not Reported
Static Water Level:	Not Reported	Flow Rate (gpm):	Not Reported
Flow Type:	Not Reported	PSI:	Not Reported
Well Test:	Not Reported	Water Reclamation #:	12

A59
ENE
0 - 1/8 Mile
Higher

WA WELLS **WALOG2000203542**

Database:	Ecology Well Logs	Well Log ID:	274833
Well Tag #:	Not Reported	Project Tag #:	Not Reported
Notice of Intent #:	Not Reported	Date Received:	Not Reported
Diameter (in):	Not Reported	Casing Depth (ft):	Not Reported
Well completion:	Not Reported	Well Owner:	MC CHORD
Well Type:	Resource Protection	Driller #:	Not Reported
Static Water Level:	Not Reported	Flow Rate (gpm):	Not Reported
Flow Type:	Not Reported	PSI:	Not Reported
Well Test:	Not Reported	Water Reclamation #:	12

Map ID Direction Distance Elevation	Database	EDR ID Number
A60 **ENE** **0 - 1/8 Mile** **Higher**	**WA WELLS**	**WALOG2000203541**

Database:	Ecology Well Logs	Well Log ID:	274832
Well Tag #:	Not Reported	Project Tag #:	Not Reported
Notice of Intent #:	Not Reported	Date Received:	Not Reported
Diameter (in):	Not Reported	Casing Depth (ft):	Not Reported
Well completion:	Not Reported	Well Owner:	MC CHORD
Well Type:	Resource Protection	Driller #:	Not Reported
Static Water Level:	Not Reported	Flow Rate (gpm):	Not Reported
Flow Type:	Not Reported	PSI:	Not Reported
Well Test:	Not Reported	Water Reclamation #:	12

A61 **ENE** **0 - 1/8 Mile** **Higher**	**WA WELLS**	**WALOG2000203536**

Database:	Ecology Well Logs	Well Log ID:	274827
Well Tag #:	Not Reported	Project Tag #:	Not Reported
Notice of Intent #:	Not Reported	Date Received:	Not Reported
Diameter (in):	Not Reported	Casing Depth (ft):	Not Reported
Well completion:	Not Reported	Well Owner:	MC CHORD
Well Type:	Resource Protection	Driller #:	Not Reported
Static Water Level:	Not Reported	Flow Rate (gpm):	Not Reported
Flow Type:	Not Reported	PSI:	Not Reported
Well Test:	Not Reported	Water Reclamation #:	12

A62 **ENE** **0 - 1/8 Mile** **Higher**	**WA WELLS**	**WALOG2000203531**

Database:	Ecology Well Logs	Well Log ID:	274822
Well Tag #:	Not Reported	Project Tag #:	Not Reported
Notice of Intent #:	Not Reported	Date Received:	Not Reported
Diameter (in):	Not Reported	Casing Depth (ft):	Not Reported
Well completion:	Not Reported	Well Owner:	MC CHORD
Well Type:	Resource Protection	Driller #:	Not Reported
Static Water Level:	Not Reported	Flow Rate (gpm):	Not Reported
Flow Type:	Not Reported	PSI:	Not Reported
Well Test:	Not Reported	Water Reclamation #:	12

A63 **ENE** **0 - 1/8 Mile** **Higher**	**WA WELLS**	**WALOG2000203530**

Database:	Ecology Well Logs	Well Log ID:	274821
Well Tag #:	Not Reported	Project Tag #:	Not Reported
Notice of Intent #:	Not Reported	Date Received:	Not Reported
Diameter (in):	Not Reported	Casing Depth (ft):	Not Reported

Well completion:	Not Reported	Well Owner:	MC CHORD
Well Type:	Resource Protection	Driller #:	Not Reported
Static Water Level:	Not Reported	Flow Rate (gpm):	Not Reported
Flow Type:	Not Reported	PSI:	Not Reported
Well Test:	Not Reported	Water Reclamation #:	12

A64
ENE
0 - 1/8 Mile
Higher

WA WELLS **WALOG2000203529**

Database:	Ecology Well Logs	Well Log ID:	274820
Well Tag #:	Not Reported	Project Tag #:	Not Reported
Notice of Intent #:	Not Reported	Date Received:	Not Reported
Diameter (in):	Not Reported	Casing Depth (ft):	Not Reported
Well completion:	Not Reported	Well Owner:	MC CHORD
Well Type:	Resource Protection	Driller #:	Not Reported
Static Water Level:	Not Reported	Flow Rate (gpm):	Not Reported
Flow Type:	Not Reported	PSI:	Not Reported
Well Test:	Not Reported	Water Reclamation #:	12

A65
ENE
0 - 1/8 Mile
Higher

WA WELLS **WALOG2000203532**

Database:	Ecology Well Logs	Well Log ID:	274823
Well Tag #:	Not Reported	Project Tag #:	Not Reported
Notice of Intent #:	Not Reported	Date Received:	Not Reported
Diameter (in):	Not Reported	Casing Depth (ft):	Not Reported
Well completion:	Not Reported	Well Owner:	MC CHORD
Well Type:	Resource Protection	Driller #:	Not Reported
Static Water Level:	Not Reported	Flow Rate (gpm):	Not Reported
Flow Type:	Not Reported	PSI:	Not Reported
Well Test:	Not Reported	Water Reclamation #:	12

A66
ENE
0 - 1/8 Mile
Higher

WA WELLS **WALOG2000203535**

Database:	Ecology Well Logs	Well Log ID:	274826
Well Tag #:	Not Reported	Project Tag #:	Not Reported
Notice of Intent #:	Not Reported	Date Received:	Not Reported
Diameter (in):	Not Reported	Casing Depth (ft):	Not Reported
Well completion:	Not Reported	Well Owner:	MC CHORD
Well Type:	Resource Protection	Driller #:	Not Reported
Static Water Level:	Not Reported	Flow Rate (gpm):	Not Reported
Flow Type:	Not Reported	PSI:	Not Reported
Well Test:	Not Reported	Water Reclamation #:	12

Map ID Direction Distance Elevation	Database	EDR ID Number
A67 **ENE** **0 - 1/8 Mile** **Higher**	**WA WELLS**	**WALOG2000203534**

Database:	Ecology Well Logs	Well Log ID:	274825
Well Tag #:	Not Reported	Project Tag #:	Not Reported
Notice of Intent #:	Not Reported	Date Received:	Not Reported
Diameter (in):	Not Reported	Casing Depth (ft):	Not Reported
Well completion:	Not Reported	Well Owner:	MC CHORD
Well Type:	Resource Protection	Driller #:	Not Reported
Static Water Level:	Not Reported	Flow Rate (gpm):	Not Reported
Flow Type:	Not Reported	PSI:	Not Reported
Well Test:	Not Reported	Water Reclamation #:	12

A68 **ENE** **0 - 1/8 Mile** **Higher**	**WA WELLS**	**WALOG2000203533**

Database:	Ecology Well Logs	Well Log ID:	274824
Well Tag #:	Not Reported	Project Tag #:	Not Reported
Notice of Intent #:	Not Reported	Date Received:	Not Reported
Diameter (in):	Not Reported	Casing Depth (ft):	Not Reported
Well completion:	Not Reported	Well Owner:	MC CHORD
Well Type:	Resource Protection	Driller #:	Not Reported
Static Water Level:	Not Reported	Flow Rate (gpm):	Not Reported
Flow Type:	Not Reported	PSI:	Not Reported
Well Test:	Not Reported	Water Reclamation #:	12

A69 **ENE** **0 - 1/8 Mile** **Higher**	**WA WELLS**	**WALOG2000037812**

Database:	Ecology Well Logs	Well Log ID:	43546
Well Tag #:	AEE541	Project Tag #:	Not Reported
Notice of Intent #:	R028735	Date Received:	24-JUN-98
Diameter (in):	Not Reported	Casing Depth (ft):	Not Reported
Well completion:	04-MAY-98	Well Owner:	WA DOT / LAKEVIEW
Well Type:	Resource Protection	Driller #:	Not Reported
Static Water Level:	Not Reported	Flow Rate (gpm):	Not Reported
Flow Type:	Not Reported	PSI:	Not Reported
Well Test:	Not Reported	Water Reclamation #:	12

A70 **ENE** **0 - 1/8 Mile** **Higher**	**WA WELLS**	**WALOG2000037811**

Database:	Ecology Well Logs	Well Log ID:	43545
Well Tag #:	AEE540	Project Tag #:	Not Reported
Notice of Intent #:	R028735	Date Received:	24-JUN-98
Diameter (in):	Not Reported	Casing Depth (ft):	Not Reported

Well completion:	04-MAY-98	Well Owner:	WA DOT / LAKEVIEW
Well Type:	Resource Protection	Driller #:	Not Reported
Static Water Level:	Not Reported	Flow Rate (gpm):	Not Reported
Flow Type:	Not Reported	PSI:	Not Reported
Well Test:	Not Reported	Water Reclamation #:	12

A71
ENE
0 - 1/8 Mile
Higher

WA WELLS **WALOG2000037810**

Database:	Ecology Well Logs	Well Log ID:	43544
Well Tag #:	AEE539	Project Tag #:	Not Reported
Notice of Intent #:	R028735	Date Received:	24-JUN-98
Diameter (in):	Not Reported	Casing Depth (ft):	Not Reported
Well completion:	04-MAY-98	Well Owner:	WA DOT / LAKEVIEW
Well Type:	Resource Protection	Driller #:	Not Reported
Static Water Level:	Not Reported	Flow Rate (gpm):	Not Reported
Flow Type:	Not Reported	PSI:	Not Reported
Well Test:	Not Reported	Water Reclamation #:	12

A72
ENE
0 - 1/8 Mile
Higher

WA WELLS **WALOG2000037813**

Database:	Ecology Well Logs	Well Log ID:	43547
Well Tag #:	AEE542	Project Tag #:	Not Reported
Notice of Intent #:	R028735	Date Received:	24-JUN-98
Diameter (in):	Not Reported	Casing Depth (ft):	Not Reported
Well completion:	04-MAY-98	Well Owner:	WA DOT / LAKEVIEW
Well Type:	Resource Protection	Driller #:	Not Reported
Static Water Level:	Not Reported	Flow Rate (gpm):	Not Reported
Flow Type:	Not Reported	PSI:	Not Reported
Well Test:	Not Reported	Water Reclamation #:	12

A73
ENE
0 - 1/8 Mile
Higher

WA WELLS **WALOG2000179567**

Database:	Ecology Well Logs	Well Log ID:	230719
Well Tag #:	Not Reported	Project Tag #:	Not Reported
Notice of Intent #:	A022330	Date Received:	Not Reported
Diameter (in):	Not Reported	Casing Depth (ft):	Not Reported
Well completion:	18-MAR-94	Well Owner:	MC CHORD A.F.B.
Well Type:	Decommisioning	Driller #:	Not Reported
Static Water Level:	Not Reported	Flow Rate (gpm):	Not Reported
Flow Type:	Not Reported	PSI:	Not Reported
Well Test:	Not Reported	Water Reclamation #:	12

Map ID Direction Distance Elevation	Database	EDR ID Number
A74 **ENE** **0 - 1/8 Mile** **Higher**	**WA WELLS**	**WALOG2000179566**

Database:	Ecology Well Logs	Well Log ID:	230718
Well Tag #:	Not Reported	Project Tag #:	Not Reported
Notice of Intent #:	A022330	Date Received:	Not Reported
Diameter (in):	Not Reported	Casing Depth (ft):	Not Reported
Well completion:	17-MAR-94	Well Owner:	MC CHORD A.F.B.
Well Type:	Decommisioning	Driller #:	Not Reported
Static Water Level:	Not Reported	Flow Rate (gpm):	Not Reported
Flow Type:	Not Reported	PSI:	Not Reported
Well Test:	Not Reported	Water Reclamation #:	12

A75 **ENE** **0 - 1/8 Mile** **Higher**	**WA WELLS**	**WALOG2000179565**

Database:	Ecology Well Logs	Well Log ID:	230717
Well Tag #:	Not Reported	Project Tag #:	Not Reported
Notice of Intent #:	A022330	Date Received:	01-APR-94
Diameter (in):	Not Reported	Casing Depth (ft):	Not Reported
Well completion:	18-MAR-94	Well Owner:	MC CHORD A.F.B.
Well Type:	Decommisioning	Driller #:	Not Reported
Static Water Level:	Not Reported	Flow Rate (gpm):	Not Reported
Flow Type:	Not Reported	PSI:	Not Reported
Well Test:	Not Reported	Water Reclamation #:	12

A76 **ENE** **0 - 1/8 Mile** **Higher**	**WA WELLS**	**WALOG2000036561**

Database:	Ecology Well Logs	Well Log ID:	42160
Well Tag #:	ABN858	Project Tag #:	Not Reported
Notice of Intent #:	R018879	Date Received:	05-OCT-94
Diameter (in):	Not Reported	Casing Depth (ft):	Not Reported
Well completion:	21-SEP-94	Well Owner:	MC CHORD A.F.B.
Well Type:	Resource Protection	Driller #:	Not Reported
Static Water Level:	Not Reported	Flow Rate (gpm):	Not Reported
Flow Type:	Not Reported	PSI:	Not Reported
Well Test:	Not Reported	Water Reclamation #:	12

A77 **ENE** **0 - 1/8 Mile** **Higher**	**WA WELLS**	**WALOG2000036556**

Database:	Ecology Well Logs	Well Log ID:	42155
Well Tag #:	ABN853	Project Tag #:	Not Reported
Notice of Intent #:	R018879	Date Received:	06-OCT-94
Diameter (in):	Not Reported	Casing Depth (ft):	Not Reported

Well completion:	20-SEP-94	Well Owner:	MC CHORD A.F.B.
Well Type:	Resource Protection	Driller #:	Not Reported
Static Water Level:	Not Reported	Flow Rate (gpm):	Not Reported
Flow Type:	Not Reported	PSI:	Not Reported
Well Test:	Not Reported	Water Reclamation #:	12

A78
ENE
0 - 1/8 Mile
Higher

WA WELLS **WALOG2000036555**

Database:	Ecology Well Logs	Well Log ID:	42154
Well Tag #:	ABN852	Project Tag #:	Not Reported
Notice of Intent #:	R018879	Date Received:	06-OCT-94
Diameter (in):	Not Reported	Casing Depth (ft):	Not Reported
Well completion:	20-SEP-94	Well Owner:	MC CHORD A.F.B.
Well Type:	Resource Protection	Driller #:	Not Reported
Static Water Level:	Not Reported	Flow Rate (gpm):	Not Reported
Flow Type:	Not Reported	PSI:	Not Reported
Well Test:	Not Reported	Water Reclamation #:	12

A79
ENE
0 - 1/8 Mile
Higher

WA WELLS **WALOG2000036554**

Database:	Ecology Well Logs	Well Log ID:	42153
Well Tag #:	ABN851	Project Tag #:	Not Reported
Notice of Intent #:	R018879	Date Received:	06-OCT-94
Diameter (in):	Not Reported	Casing Depth (ft):	Not Reported
Well completion:	20-SEP-94	Well Owner:	MC CHORD A.F.B.
Well Type:	Resource Protection	Driller #:	2073
Static Water Level:	Not Reported	Flow Rate (gpm):	Not Reported
Flow Type:	Not Reported	PSI:	Not Reported
Well Test:	Not Reported	Water Reclamation #:	12

A80
ENE
0 - 1/8 Mile
Higher

WA WELLS **WALOG2000036557**

Database:	Ecology Well Logs	Well Log ID:	42156
Well Tag #:	ABN854	Project Tag #:	Not Reported
Notice of Intent #:	R018879	Date Received:	06-OCT-94
Diameter (in):	Not Reported	Casing Depth (ft):	Not Reported
Well completion:	20-SEP-94	Well Owner:	MC CHORD A.F.B.
Well Type:	Resource Protection	Driller #:	Not Reported
Static Water Level:	Not Reported	Flow Rate (gpm):	Not Reported
Flow Type:	Not Reported	PSI:	Not Reported
Well Test:	Not Reported	Water Reclamation #:	12

Map ID Direction Distance Elevation	Database	EDR ID Number
A81 **ENE** **0 - 1/8 Mile** **Higher**	**WA WELLS**	**WALOG2000036560**

Database:	Ecology Well Logs	Well Log ID:	42159
Well Tag #:	ABN857	Project Tag #:	Not Reported
Notice of Intent #:	R018879	Date Received:	05-OCT-94
Diameter (in):	Not Reported	Casing Depth (ft):	Not Reported
Well completion:	21-SEP-94	Well Owner:	MC CHORD A.F.B.
Well Type:	Resource Protection	Driller #:	Not Reported
Static Water Level:	Not Reported	Flow Rate (gpm):	Not Reported
Flow Type:	Not Reported	PSI:	Not Reported
Well Test:	Not Reported	Water Reclamation #:	12

A82 **ENE** **0 - 1/8 Mile** **Higher**	**WA WELLS**	**WALOG2000036559**

Database:	Ecology Well Logs	Well Log ID:	42158
Well Tag #:	ABN856	Project Tag #:	Not Reported
Notice of Intent #:	R018879	Date Received:	06-OCT-94
Diameter (in):	Not Reported	Casing Depth (ft):	Not Reported
Well completion:	20-SEP-94	Well Owner:	MC CHORD A.F.B.
Well Type:	Resource Protection	Driller #:	Not Reported
Static Water Level:	Not Reported	Flow Rate (gpm):	Not Reported
Flow Type:	Not Reported	PSI:	Not Reported
Well Test:	Not Reported	Water Reclamation #:	12

A83 **ENE** **0 - 1/8 Mile** **Higher**	**WA WELLS**	**WALOG2000036558**

Database:	Ecology Well Logs	Well Log ID:	42157
Well Tag #:	ABN855	Project Tag #:	Not Reported
Notice of Intent #:	R018879	Date Received:	06-OCT-94
Diameter (in):	Not Reported	Casing Depth (ft):	Not Reported
Well completion:	20-SEP-94	Well Owner:	MC CHORD A.F.B.
Well Type:	Resource Protection	Driller #:	Not Reported
Static Water Level:	Not Reported	Flow Rate (gpm):	Not Reported
Flow Type:	Not Reported	PSI:	Not Reported
Well Test:	Not Reported	Water Reclamation #:	12

A84 **ENE** **0 - 1/8 Mile** **Higher**	**WA WELLS**	**WALOG2000179568**

Database:	Ecology Well Logs	Well Log ID:	230720
Well Tag #:	Not Reported	Project Tag #:	Not Reported
Notice of Intent #:	A022330	Date Received:	Not Reported
Diameter (in):	Not Reported	Casing Depth (ft):	Not Reported

Well completion:	18-MAR-94	Well Owner:	MC CHORD A.F.B.
Well Type:	Decommisioning	Driller #:	Not Reported
Static Water Level:	Not Reported	Flow Rate (gpm):	Not Reported
Flow Type:	Not Reported	PSI:	Not Reported
Well Test:	Not Reported	Water Reclamation #:	12

A85
ENE
0 - 1/8 Mile
Higher

WA WELLS **WALOG2000179579**

Database:	Ecology Well Logs	Well Log ID:	230731
Well Tag #:	Not Reported	Project Tag #:	Not Reported
Notice of Intent #:	A022330	Date Received:	Not Reported
Diameter (in):	Not Reported	Casing Depth (ft):	Not Reported
Well completion:	18-MAR-94	Well Owner:	MC CHORD A.F.B.
Well Type:	Decommisioning	Driller #:	Not Reported
Static Water Level:	Not Reported	Flow Rate (gpm):	Not Reported
Flow Type:	Not Reported	PSI:	Not Reported
Well Test:	Not Reported	Water Reclamation #:	12

A86
ENE
0 - 1/8 Mile
Higher

WA WELLS **WALOG2000179578**

Database:	Ecology Well Logs	Well Log ID:	230730
Well Tag #:	Not Reported	Project Tag #:	Not Reported
Notice of Intent #:	A022330	Date Received:	Not Reported
Diameter (in):	Not Reported	Casing Depth (ft):	Not Reported
Well completion:	18-MAR-94	Well Owner:	MC CHORD A.F.B.
Well Type:	Decommisioning	Driller #:	Not Reported
Static Water Level:	Not Reported	Flow Rate (gpm):	Not Reported
Flow Type:	Not Reported	PSI:	Not Reported
Well Test:	Not Reported	Water Reclamation #:	12

A87
ENE
0 - 1/8 Mile
Higher

WA WELLS **WALOG2000179577**

Database:	Ecology Well Logs	Well Log ID:	230729
Well Tag #:	Not Reported	Project Tag #:	Not Reported
Notice of Intent #:	A022330	Date Received:	Not Reported
Diameter (in):	Not Reported	Casing Depth (ft):	Not Reported
Well completion:	18-MAR-94	Well Owner:	MC CHORD A.F.B.
Well Type:	Decommisioning	Driller #:	Not Reported
Static Water Level:	Not Reported	Flow Rate (gpm):	Not Reported
Flow Type:	Not Reported	PSI:	Not Reported
Well Test:	Not Reported	Water Reclamation #:	12

Map ID Direction Distance Elevation	Database	EDR ID Number
A88 **ENE** **0 - 1/8 Mile** **Higher**	**WA WELLS**	**WALOG2000179580**

Database:	Ecology Well Logs	Well Log ID:	230742
Well Tag #:	Not Reported	Project Tag #:	Not Reported
Notice of Intent #:	A032196	Date Received:	05-OCT-94
Diameter (in):	Not Reported	Casing Depth (ft):	Not Reported
Well completion:	21-SEP-94	Well Owner:	MC CHORD AFB
Well Type:	Decommisioning	Driller #:	Not Reported
Static Water Level:	Not Reported	Flow Rate (gpm):	Not Reported
Flow Type:	Not Reported	PSI:	Not Reported
Well Test:	Not Reported	Water Reclamation #:	12

A89 **ENE** **0 - 1/8 Mile** **Higher**	**WA WELLS**	**WALOG2000179583**

Database:	Ecology Well Logs	Well Log ID:	230745
Well Tag #:	Not Reported	Project Tag #:	Not Reported
Notice of Intent #:	A012139	Date Received:	Not Reported
Diameter (in):	Not Reported	Casing Depth (ft):	Not Reported
Well completion:	16-MAY-95	Well Owner:	MC CHORD AFB
Well Type:	Decommisioning	Driller #:	Not Reported
Static Water Level:	Not Reported	Flow Rate (gpm):	Not Reported
Flow Type:	Not Reported	PSI:	Not Reported
Well Test:	Not Reported	Water Reclamation #:	12

A90 **ENE** **0 - 1/8 Mile** **Higher**	**WA WELLS**	**WALOG2000179582**

Database:	Ecology Well Logs	Well Log ID:	230744
Well Tag #:	Not Reported	Project Tag #:	Not Reported
Notice of Intent #:	A032196	Date Received:	05-OCT-94
Diameter (in):	Not Reported	Casing Depth (ft):	Not Reported
Well completion:	21-SEP-94	Well Owner:	MC CHORD AFB
Well Type:	Decommisioning	Driller #:	Not Reported
Static Water Level:	Not Reported	Flow Rate (gpm):	Not Reported
Flow Type:	Not Reported	PSI:	Not Reported
Well Test:	Not Reported	Water Reclamation #:	12

A91 **ENE** **0 - 1/8 Mile** **Higher**	**WA WELLS**	**WALOG2000179581**

Database:	Ecology Well Logs	Well Log ID:	230743
Well Tag #:	Not Reported	Project Tag #:	Not Reported
Notice of Intent #:	A032196	Date Received:	05-OCT-94
Diameter (in):	Not Reported	Casing Depth (ft):	Not Reported

Well completion:	21-SEP-94	Well Owner:	MC CHORD AFB
Well Type:	Decommisioning	Driller #:	Not Reported
Static Water Level:	Not Reported	Flow Rate (gpm):	Not Reported
Flow Type:	Not Reported	PSI:	Not Reported
Well Test:	Not Reported	Water Reclamation #:	12

A92
ENE
0 - 1/8 Mile
Higher

WA WELLS **WALOG2000179576**

Database:	Ecology Well Logs	Well Log ID:	230728
Well Tag #:	Not Reported	Project Tag #:	Not Reported
Notice of Intent #:	A022330	Date Received:	Not Reported
Diameter (in):	Not Reported	Casing Depth (ft):	Not Reported
Well completion:	18-MAR-94	Well Owner:	MC CHORD A.F.B.
Well Type:	Decommisioning	Driller #:	Not Reported
Static Water Level:	Not Reported	Flow Rate (gpm):	Not Reported
Flow Type:	Not Reported	PSI:	Not Reported
Well Test:	Not Reported	Water Reclamation #:	12

A93
ENE
0 - 1/8 Mile
Higher

WA WELLS **WALOG2000179571**

Database:	Ecology Well Logs	Well Log ID:	230723
Well Tag #:	Not Reported	Project Tag #:	Not Reported
Notice of Intent #:	A022330	Date Received:	Not Reported
Diameter (in):	Not Reported	Casing Depth (ft):	Not Reported
Well completion:	18-MAR-94	Well Owner:	MC CHORD A.F.B.
Well Type:	Decommisioning	Driller #:	Not Reported
Static Water Level:	Not Reported	Flow Rate (gpm):	Not Reported
Flow Type:	Not Reported	PSI:	Not Reported
Well Test:	Not Reported	Water Reclamation #:	12

A94
ENE
0 - 1/8 Mile
Higher

WA WELLS **WALOG2000179570**

Database:	Ecology Well Logs	Well Log ID:	230722
Well Tag #:	Not Reported	Project Tag #:	Not Reported
Notice of Intent #:	A022330	Date Received:	Not Reported
Diameter (in):	Not Reported	Casing Depth (ft):	Not Reported
Well completion:	18-MAR-94	Well Owner:	MC CHORD A.F.B.
Well Type:	Decommisioning	Driller #:	Not Reported
Static Water Level:	Not Reported	Flow Rate (gpm):	Not Reported
Flow Type:	Not Reported	PSI:	Not Reported
Well Test:	Not Reported	Water Reclamation #:	12

Map ID Direction Distance Elevation	Database	EDR ID Number
A95 **ENE** **0 - 1/8 Mile** **Higher**	**WA WELLS**	**WALOG2000179569**

Database:	Ecology Well Logs	Well Log ID:	230721
Well Tag #:	Not Reported	Project Tag #:	Not Reported
Notice of Intent #:	A022330	Date Received:	Not Reported
Diameter (in):	Not Reported	Casing Depth (ft):	Not Reported
Well completion:	18-MAR-94	Well Owner:	MC CHORD A.F.B.
Well Type:	Decommisioning	Driller #:	Not Reported
Static Water Level:	Not Reported	Flow Rate (gpm):	Not Reported
Flow Type:	Not Reported	PSI:	Not Reported
Well Test:	Not Reported	Water Reclamation #:	12

A96 **ENE** **0 - 1/8 Mile** **Higher**	**WA WELLS**	**WALOG2000179572**

Database:	Ecology Well Logs	Well Log ID:	230724
Well Tag #:	Not Reported	Project Tag #:	Not Reported
Notice of Intent #:	A022330	Date Received:	Not Reported
Diameter (in):	Not Reported	Casing Depth (ft):	Not Reported
Well completion:	18-MAR-94	Well Owner:	MC CHORD A.F.B.
Well Type:	Decommisioning	Driller #:	Not Reported
Static Water Level:	Not Reported	Flow Rate (gpm):	Not Reported
Flow Type:	Not Reported	PSI:	Not Reported
Well Test:	Not Reported	Water Reclamation #:	12

A97 **ENE** **0 - 1/8 Mile** **Higher**	**WA WELLS**	**WALOG2000179575**

Database:	Ecology Well Logs	Well Log ID:	230727
Well Tag #:	Not Reported	Project Tag #:	Not Reported
Notice of Intent #:	A022330	Date Received:	Not Reported
Diameter (in):	Not Reported	Casing Depth (ft):	Not Reported
Well completion:	18-MAR-94	Well Owner:	MC CHORD A.F.B.
Well Type:	Decommisioning	Driller #:	Not Reported
Static Water Level:	Not Reported	Flow Rate (gpm):	Not Reported
Flow Type:	Not Reported	PSI:	Not Reported
Well Test:	Not Reported	Water Reclamation #:	12

A98 **ENE** **0 - 1/8 Mile** **Higher**	**WA WELLS**	**WALOG2000179574**

Database:	Ecology Well Logs	Well Log ID:	230726
Well Tag #:	Not Reported	Project Tag #:	Not Reported
Notice of Intent #:	A022330	Date Received:	Not Reported
Diameter (in):	Not Reported	Casing Depth (ft):	Not Reported

Well completion:	18-MAR-94	Well Owner:	MC CHORD A.F.B.
Well Type:	Decommisioning	Driller #:	Not Reported
Static Water Level:	Not Reported	Flow Rate (gpm):	Not Reported
Flow Type:	Not Reported	PSI:	Not Reported
Well Test:	Not Reported	Water Reclamation #:	12

A99
ENE
0 - 1/8 Mile
Higher

WA WELLS **WALOG2000179573**

Database:	Ecology Well Logs	Well Log ID:	230725
Well Tag #:	Not Reported	Project Tag #:	Not Reported
Notice of Intent #:	A022330	Date Received:	Not Reported
Diameter (in):	Not Reported	Casing Depth (ft):	Not Reported
Well completion:	18-MAR-94	Well Owner:	MC CHORD A.F.B.
Well Type:	Decommisioning	Driller #:	Not Reported
Static Water Level:	Not Reported	Flow Rate (gpm):	Not Reported
Flow Type:	Not Reported	PSI:	Not Reported
Well Test:	Not Reported	Water Reclamation #:	12

A100
ENE
0 - 1/8 Mile
Higher

WA WELLS **WALOG2000203585**

Database:	Ecology Well Logs	Well Log ID:	274876
Well Tag #:	Not Reported	Project Tag #:	Not Reported
Notice of Intent #:	Not Reported	Date Received:	Not Reported
Diameter (in):	Not Reported	Casing Depth (ft):	Not Reported
Well completion:	Not Reported	Well Owner:	MC CHORD
Well Type:	Resource Protection	Driller #:	Not Reported
Static Water Level:	Not Reported	Flow Rate (gpm):	Not Reported
Flow Type:	Not Reported	PSI:	Not Reported
Well Test:	Not Reported	Water Reclamation #:	12

A101
ENE
0 - 1/8 Mile
Higher

WA WELLS **WALOG2000203584**

Database:	Ecology Well Logs	Well Log ID:	274875
Well Tag #:	Not Reported	Project Tag #:	Not Reported
Notice of Intent #:	Not Reported	Date Received:	Not Reported
Diameter (in):	Not Reported	Casing Depth (ft):	Not Reported
Well completion:	Not Reported	Well Owner:	MC CHORD
Well Type:	Resource Protection	Driller #:	Not Reported
Static Water Level:	Not Reported	Flow Rate (gpm):	Not Reported
Flow Type:	Not Reported	PSI:	Not Reported
Well Test:	Not Reported	Water Reclamation #:	12

Map ID Direction Distance Elevation	Database	EDR ID Number
A102 **ENE** **0 - 1/8 Mile** **Higher**	**WA WELLS**	**WALOG2000203583**

Database:	Ecology Well Logs	Well Log ID:	274874
Well Tag #:	Not Reported	Project Tag #:	Not Reported
Notice of Intent #:	Not Reported	Date Received:	Not Reported
Diameter (in):	Not Reported	Casing Depth (ft):	Not Reported
Well completion:	Not Reported	Well Owner:	MC CHORD
Well Type:	Resource Protection	Driller #:	Not Reported
Static Water Level:	Not Reported	Flow Rate (gpm):	Not Reported
Flow Type:	Not Reported	PSI:	Not Reported
Well Test:	Not Reported	Water Reclamation #:	12

A103 **ENE** **0 - 1/8 Mile** **Higher**	**WA WELLS**	**WALOG2000203586**

Database:	Ecology Well Logs	Well Log ID:	274877
Well Tag #:	Not Reported	Project Tag #:	Not Reported
Notice of Intent #:	Not Reported	Date Received:	Not Reported
Diameter (in):	Not Reported	Casing Depth (ft):	Not Reported
Well completion:	Not Reported	Well Owner:	MC CHORD
Well Type:	Resource Protection	Driller #:	Not Reported
Static Water Level:	Not Reported	Flow Rate (gpm):	Not Reported
Flow Type:	Not Reported	PSI:	Not Reported
Well Test:	Not Reported	Water Reclamation #:	12

A104 **ENE** **0 - 1/8 Mile** **Higher**	**WA WELLS**	**WALOG2000203589**

Database:	Ecology Well Logs	Well Log ID:	274880
Well Tag #:	Not Reported	Project Tag #:	Not Reported
Notice of Intent #:	Not Reported	Date Received:	Not Reported
Diameter (in):	Not Reported	Casing Depth (ft):	Not Reported
Well completion:	Not Reported	Well Owner:	MC CHORD
Well Type:	Resource Protection	Driller #:	Not Reported
Static Water Level:	Not Reported	Flow Rate (gpm):	Not Reported
Flow Type:	Not Reported	PSI:	Not Reported
Well Test:	Not Reported	Water Reclamation #:	12

A105 **ENE** **0 - 1/8 Mile** **Higher**	**WA WELLS**	**WALOG2000203588**

Database:	Ecology Well Logs	Well Log ID:	274879
Well Tag #:	Not Reported	Project Tag #:	Not Reported
Notice of Intent #:	Not Reported	Date Received:	Not Reported
Diameter (in):	Not Reported	Casing Depth (ft):	Not Reported

Well completion:	Not Reported	Well Owner:	MC CHORD
Well Type:	Resource Protection	Driller #:	Not Reported
Static Water Level:	Not Reported	Flow Rate (gpm):	Not Reported
Flow Type:	Not Reported	PSI:	Not Reported
Well Test:	Not Reported	Water Reclamation #:	12

A106
ENE
0 - 1/8 Mile
Higher

WA WELLS **WALOG2000203587**

Database:	Ecology Well Logs	Well Log ID:	274878
Well Tag #:	Not Reported	Project Tag #:	Not Reported
Notice of Intent #:	Not Reported	Date Received:	Not Reported
Diameter (in):	Not Reported	Casing Depth (ft):	Not Reported
Well completion:	Not Reported	Well Owner:	MC CHORD
Well Type:	Resource Protection	Driller #:	Not Reported
Static Water Level:	Not Reported	Flow Rate (gpm):	Not Reported
Flow Type:	Not Reported	PSI:	Not Reported
Well Test:	Not Reported	Water Reclamation #:	12

A107
ENE
0 - 1/8 Mile
Higher

WA WELLS **WALOG2000203582**

Database:	Ecology Well Logs	Well Log ID:	274873
Well Tag #:	Not Reported	Project Tag #:	Not Reported
Notice of Intent #:	Not Reported	Date Received:	Not Reported
Diameter (in):	Not Reported	Casing Depth (ft):	Not Reported
Well completion:	Not Reported	Well Owner:	MC CHORD
Well Type:	Resource Protection	Driller #:	Not Reported
Static Water Level:	Not Reported	Flow Rate (gpm):	Not Reported
Flow Type:	Not Reported	PSI:	Not Reported
Well Test:	Not Reported	Water Reclamation #:	12

A108
ENE
0 - 1/8 Mile
Higher

WA WELLS **WALOG2000203577**

Database:	Ecology Well Logs	Well Log ID:	274868
Well Tag #:	Not Reported	Project Tag #:	Not Reported
Notice of Intent #:	Not Reported	Date Received:	Not Reported
Diameter (in):	Not Reported	Casing Depth (ft):	Not Reported
Well completion:	Not Reported	Well Owner:	MC CHORD
Well Type:	Resource Protection	Driller #:	Not Reported
Static Water Level:	Not Reported	Flow Rate (gpm):	Not Reported
Flow Type:	Not Reported	PSI:	Not Reported
Well Test:	Not Reported	Water Reclamation #:	12

Map ID Direction Distance Elevation	Database	EDR ID Number
A109 **ENE** **0 - 1/8 Mile** **Higher**	**WA WELLS**	**WALOG2000203576**

Database:	Ecology Well Logs	Well Log ID:	274867
Well Tag #:	Not Reported	Project Tag #:	Not Reported
Notice of Intent #:	Not Reported	Date Received:	Not Reported
Diameter (in):	Not Reported	Casing Depth (ft):	Not Reported
Well completion:	Not Reported	Well Owner:	MC CHORD
Well Type:	Resource Protection	Driller #:	Not Reported
Static Water Level:	Not Reported	Flow Rate (gpm):	Not Reported
Flow Type:	Not Reported	PSI:	Not Reported
Well Test:	Not Reported	Water Reclamation #:	12

A110 **ENE** **0 - 1/8 Mile** **Higher**	**WA WELLS**	**WALOG2000203575**

Database:	Ecology Well Logs	Well Log ID:	274866
Well Tag #:	Not Reported	Project Tag #:	Not Reported
Notice of Intent #:	Not Reported	Date Received:	Not Reported
Diameter (in):	Not Reported	Casing Depth (ft):	Not Reported
Well completion:	Not Reported	Well Owner:	MC CHORD
Well Type:	Resource Protection	Driller #:	Not Reported
Static Water Level:	Not Reported	Flow Rate (gpm):	Not Reported
Flow Type:	Not Reported	PSI:	Not Reported
Well Test:	Not Reported	Water Reclamation #:	12

A111 **ENE** **0 - 1/8 Mile** **Higher**	**WA WELLS**	**WALOG2000203578**

Database:	Ecology Well Logs	Well Log ID:	274869
Well Tag #:	Not Reported	Project Tag #:	Not Reported
Notice of Intent #:	Not Reported	Date Received:	Not Reported
Diameter (in):	Not Reported	Casing Depth (ft):	Not Reported
Well completion:	Not Reported	Well Owner:	MC CHORD
Well Type:	Resource Protection	Driller #:	Not Reported
Static Water Level:	Not Reported	Flow Rate (gpm):	Not Reported
Flow Type:	Not Reported	PSI:	Not Reported
Well Test:	Not Reported	Water Reclamation #:	12

A112 **ENE** **0 - 1/8 Mile** **Higher**	**WA WELLS**	**WALOG2000203581**

Database:	Ecology Well Logs	Well Log ID:	274872
Well Tag #:	Not Reported	Project Tag #:	Not Reported
Notice of Intent #:	Not Reported	Date Received:	Not Reported
Diameter (in):	Not Reported	Casing Depth (ft):	Not Reported

Well completion:	Not Reported	Well Owner:	MC CHORD
Well Type:	Resource Protection	Driller #:	Not Reported
Static Water Level:	Not Reported	Flow Rate (gpm):	Not Reported
Flow Type:	Not Reported	PSI:	Not Reported
Well Test:	Not Reported	Water Reclamation #:	12

A113
ENE
0 - 1/8 Mile
Higher

WA WELLS **WALOG2000203580**

Database:	Ecology Well Logs	Well Log ID:	274871
Well Tag #:	Not Reported	Project Tag #:	Not Reported
Notice of Intent #:	Not Reported	Date Received:	Not Reported
Diameter (in):	Not Reported	Casing Depth (ft):	Not Reported
Well completion:	Not Reported	Well Owner:	MC CHORD
Well Type:	Resource Protection	Driller #:	Not Reported
Static Water Level:	Not Reported	Flow Rate (gpm):	Not Reported
Flow Type:	Not Reported	PSI:	Not Reported
Well Test:	Not Reported	Water Reclamation #:	12

A114
ENE
0 - 1/8 Mile
Higher

WA WELLS **WALOG2000203579**

Database:	Ecology Well Logs	Well Log ID:	274870
Well Tag #:	Not Reported	Project Tag #:	Not Reported
Notice of Intent #:	Not Reported	Date Received:	Not Reported
Diameter (in):	Not Reported	Casing Depth (ft):	Not Reported
Well completion:	Not Reported	Well Owner:	MC CHORD
Well Type:	Resource Protection	Driller #:	Not Reported
Static Water Level:	Not Reported	Flow Rate (gpm):	Not Reported
Flow Type:	Not Reported	PSI:	Not Reported
Well Test:	Not Reported	Water Reclamation #:	12

A115
ENE
0 - 1/8 Mile
Higher

WA WELLS **WALOG2000203590**

Database:	Ecology Well Logs	Well Log ID:	274881
Well Tag #:	Not Reported	Project Tag #:	Not Reported
Notice of Intent #:	Not Reported	Date Received:	Not Reported
Diameter (in):	Not Reported	Casing Depth (ft):	Not Reported
Well completion:	Not Reported	Well Owner:	MC CHORD
Well Type:	Resource Protection	Driller #:	Not Reported
Static Water Level:	Not Reported	Flow Rate (gpm):	Not Reported
Flow Type:	Not Reported	PSI:	Not Reported
Well Test:	Not Reported	Water Reclamation #:	12

Map ID Direction Distance Elevation	Database	EDR ID Number
A116 **ENE** **0 - 1/8 Mile** **Higher**	**WA WELLS**	**WALOG2000203601**

Database:	Ecology Well Logs	Well Log ID:	274892
Well Tag #:	Not Reported	Project Tag #:	Not Reported
Notice of Intent #:	Not Reported	Date Received:	Not Reported
Diameter (in):	Not Reported	Casing Depth (ft):	Not Reported
Well completion:	Not Reported	Well Owner:	MC CHORD
Well Type:	Resource Protection	Driller #:	Not Reported
Static Water Level:	Not Reported	Flow Rate (gpm):	Not Reported
Flow Type:	Not Reported	PSI:	Not Reported
Well Test:	Not Reported	Water Reclamation #:	12

A117 **ENE** **0 - 1/8 Mile** **Higher**	**WA WELLS**	**WALOG2000203600**

Database:	Ecology Well Logs	Well Log ID:	274891
Well Tag #:	Not Reported	Project Tag #:	Not Reported
Notice of Intent #:	Not Reported	Date Received:	Not Reported
Diameter (in):	Not Reported	Casing Depth (ft):	Not Reported
Well completion:	Not Reported	Well Owner:	MC CHORD
Well Type:	Resource Protection	Driller #:	Not Reported
Static Water Level:	Not Reported	Flow Rate (gpm):	Not Reported
Flow Type:	Not Reported	PSI:	Not Reported
Well Test:	Not Reported	Water Reclamation #:	12

A118 **ENE** **0 - 1/8 Mile** **Higher**	**WA WELLS**	**WALOG2000203599**

Database:	Ecology Well Logs	Well Log ID:	274890
Well Tag #:	Not Reported	Project Tag #:	Not Reported
Notice of Intent #:	Not Reported	Date Received:	Not Reported
Diameter (in):	Not Reported	Casing Depth (ft):	Not Reported
Well completion:	Not Reported	Well Owner:	MC CHORD
Well Type:	Resource Protection	Driller #:	Not Reported
Static Water Level:	Not Reported	Flow Rate (gpm):	Not Reported
Flow Type:	Not Reported	PSI:	Not Reported
Well Test:	Not Reported	Water Reclamation #:	12

A119 **ENE** **0 - 1/8 Mile** **Higher**	**WA WELLS**	**WALOG2000203602**

Database:	Ecology Well Logs	Well Log ID:	274893
Well Tag #:	Not Reported	Project Tag #:	Not Reported
Notice of Intent #:	Not Reported	Date Received:	Not Reported
Diameter (in):	Not Reported	Casing Depth (ft):	Not Reported

Well completion:	Not Reported	Well Owner:	MC CHORD
Well Type:	Resource Protection	Driller #:	Not Reported
Static Water Level:	Not Reported	Flow Rate (gpm):	Not Reported
Flow Type:	Not Reported	PSI:	Not Reported
Well Test:	Not Reported	Water Reclamation #:	12

A120
ENE
0 - 1/8 Mile
Higher

WA WELLS **WALOG2000203605**

Database:	Ecology Well Logs	Well Log ID:	274896
Well Tag #:	Not Reported	Project Tag #:	Not Reported
Notice of Intent #:	Not Reported	Date Received:	Not Reported
Diameter (in):	Not Reported	Casing Depth (ft):	Not Reported
Well completion:	Not Reported	Well Owner:	MC CHORD
Well Type:	Resource Protection	Driller #:	Not Reported
Static Water Level:	Not Reported	Flow Rate (gpm):	Not Reported
Flow Type:	Not Reported	PSI:	Not Reported
Well Test:	Not Reported	Water Reclamation #:	12

A121
ENE
0 - 1/8 Mile
Higher

WA WELLS **WALOG2000203604**

Database:	Ecology Well Logs	Well Log ID:	274895
Well Tag #:	Not Reported	Project Tag #:	Not Reported
Notice of Intent #:	Not Reported	Date Received:	Not Reported
Diameter (in):	Not Reported	Casing Depth (ft):	Not Reported
Well completion:	Not Reported	Well Owner:	MC CHORD
Well Type:	Resource Protection	Driller #:	Not Reported
Static Water Level:	Not Reported	Flow Rate (gpm):	Not Reported
Flow Type:	Not Reported	PSI:	Not Reported
Well Test:	Not Reported	Water Reclamation #:	12

A122
ENE
0 - 1/8 Mile
Higher

WA WELLS **WALOG2000203603**

Database:	Ecology Well Logs	Well Log ID:	274894
Well Tag #:	Not Reported	Project Tag #:	Not Reported
Notice of Intent #:	Not Reported	Date Received:	Not Reported
Diameter (in):	Not Reported	Casing Depth (ft):	Not Reported
Well completion:	Not Reported	Well Owner:	MC CHORD
Well Type:	Resource Protection	Driller #:	Not Reported
Static Water Level:	Not Reported	Flow Rate (gpm):	Not Reported
Flow Type:	Not Reported	PSI:	Not Reported
Well Test:	Not Reported	Water Reclamation #:	12

Map ID Direction Distance Elevation	Database	EDR ID Number
A123 **ENE** **0 - 1/8 Mile** **Higher**	**WA WELLS**	**WALOG2000203598**

Database:	Ecology Well Logs	Well Log ID:	274889
Well Tag #:	Not Reported	Project Tag #:	Not Reported
Notice of Intent #:	Not Reported	Date Received:	Not Reported
Diameter (in):	Not Reported	Casing Depth (ft):	Not Reported
Well completion:	Not Reported	Well Owner:	MC CHORD
Well Type:	Resource Protection	Driller #:	Not Reported
Static Water Level:	Not Reported	Flow Rate (gpm):	Not Reported
Flow Type:	Not Reported	PSI:	Not Reported
Well Test:	Not Reported	Water Reclamation #:	12

A124 **ENE** **0 - 1/8 Mile** **Higher**	**WA WELLS**	**WALOG2000203593**

Database:	Ecology Well Logs	Well Log ID:	274884
Well Tag #:	Not Reported	Project Tag #:	Not Reported
Notice of Intent #:	Not Reported	Date Received:	Not Reported
Diameter (in):	Not Reported	Casing Depth (ft):	Not Reported
Well completion:	Not Reported	Well Owner:	MC CHORD
Well Type:	Resource Protection	Driller #:	Not Reported
Static Water Level:	Not Reported	Flow Rate (gpm):	Not Reported
Flow Type:	Not Reported	PSI:	Not Reported
Well Test:	Not Reported	Water Reclamation #:	12

A125 **ENE** **0 - 1/8 Mile** **Higher**	**WA WELLS**	**WALOG2000203592**

Database:	Ecology Well Logs	Well Log ID:	274883
Well Tag #:	Not Reported	Project Tag #:	Not Reported
Notice of Intent #:	Not Reported	Date Received:	Not Reported
Diameter (in):	Not Reported	Casing Depth (ft):	Not Reported
Well completion:	Not Reported	Well Owner:	MC CHORD
Well Type:	Resource Protection	Driller #:	Not Reported
Static Water Level:	Not Reported	Flow Rate (gpm):	Not Reported
Flow Type:	Not Reported	PSI:	Not Reported
Well Test:	Not Reported	Water Reclamation #:	12

A126 **ENE** **0 - 1/8 Mile** **Higher**	**WA WELLS**	**WALOG2000203591**

Database:	Ecology Well Logs	Well Log ID:	274882
Well Tag #:	Not Reported	Project Tag #:	Not Reported
Notice of Intent #:	Not Reported	Date Received:	Not Reported
Diameter (in):	Not Reported	Casing Depth (ft):	Not Reported

Well completion:	Not Reported	Well Owner:	MC CHORD
Well Type:	Resource Protection	Driller #:	Not Reported
Static Water Level:	Not Reported	Flow Rate (gpm):	Not Reported
Flow Type:	Not Reported	PSI:	Not Reported
Well Test:	Not Reported	Water Reclamation #:	12

A127
ENE
0 - 1/8 Mile
Higher

WA WELLS **WALOG2000203594**

Database:	Ecology Well Logs	Well Log ID:	274885
Well Tag #:	Not Reported	Project Tag #:	Not Reported
Notice of Intent #:	Not Reported	Date Received:	Not Reported
Diameter (in):	Not Reported	Casing Depth (ft):	Not Reported
Well completion:	Not Reported	Well Owner:	MC CHORD
Well Type:	Resource Protection	Driller #:	Not Reported
Static Water Level:	Not Reported	Flow Rate (gpm):	Not Reported
Flow Type:	Not Reported	PSI:	Not Reported
Well Test:	Not Reported	Water Reclamation #:	12

A128
ENE
0 - 1/8 Mile
Higher

WA WELLS **WALOG2000203597**

Database:	Ecology Well Logs	Well Log ID:	274888
Well Tag #:	Not Reported	Project Tag #:	Not Reported
Notice of Intent #:	Not Reported	Date Received:	Not Reported
Diameter (in):	Not Reported	Casing Depth (ft):	Not Reported
Well completion:	Not Reported	Well Owner:	MC CHORD
Well Type:	Resource Protection	Driller #:	Not Reported
Static Water Level:	Not Reported	Flow Rate (gpm):	Not Reported
Flow Type:	Not Reported	PSI:	Not Reported
Well Test:	Not Reported	Water Reclamation #:	12

A129
ENE
0 - 1/8 Mile
Higher

WA WELLS **WALOG2000203596**

Database:	Ecology Well Logs	Well Log ID:	274887
Well Tag #:	Not Reported	Project Tag #:	Not Reported
Notice of Intent #:	Not Reported	Date Received:	Not Reported
Diameter (in):	Not Reported	Casing Depth (ft):	Not Reported
Well completion:	Not Reported	Well Owner:	MC CHORD
Well Type:	Resource Protection	Driller #:	Not Reported
Static Water Level:	Not Reported	Flow Rate (gpm):	Not Reported
Flow Type:	Not Reported	PSI:	Not Reported
Well Test:	Not Reported	Water Reclamation #:	12

Map ID Direction Distance Elevation	Database	EDR ID Number
A130 **ENE** **0 - 1/8 Mile** **Higher**	**WA WELLS**	**WALOG2000203595**

Database:	Ecology Well Logs	Well Log ID:	274886
Well Tag #:	Not Reported	Project Tag #:	Not Reported
Notice of Intent #:	Not Reported	Date Received:	Not Reported
Diameter (in):	Not Reported	Casing Depth (ft):	Not Reported
Well completion:	Not Reported	Well Owner:	MC CHORD
Well Type:	Resource Protection	Driller #:	Not Reported
Static Water Level:	Not Reported	Flow Rate (gpm):	Not Reported
Flow Type:	Not Reported	PSI:	Not Reported
Well Test:	Not Reported	Water Reclamation #:	12

A131 **ENE** **0 - 1/8 Mile** **Higher**	**WA WELLS**	**WALOG2000203554**

Database:	Ecology Well Logs	Well Log ID:	274845
Well Tag #:	Not Reported	Project Tag #:	Not Reported
Notice of Intent #:	Not Reported	Date Received:	Not Reported
Diameter (in):	Not Reported	Casing Depth (ft):	Not Reported
Well completion:	Not Reported	Well Owner:	MC CHORD
Well Type:	Resource Protection	Driller #:	Not Reported
Static Water Level:	Not Reported	Flow Rate (gpm):	Not Reported
Flow Type:	Not Reported	PSI:	Not Reported
Well Test:	Not Reported	Water Reclamation #:	12

A132 **ENE** **0 - 1/8 Mile** **Higher**	**WA WELLS**	**WALOG2000203553**

Database:	Ecology Well Logs	Well Log ID:	274844
Well Tag #:	Not Reported	Project Tag #:	Not Reported
Notice of Intent #:	Not Reported	Date Received:	Not Reported
Diameter (in):	Not Reported	Casing Depth (ft):	Not Reported
Well completion:	Not Reported	Well Owner:	MC CHORD
Well Type:	Resource Protection	Driller #:	Not Reported
Static Water Level:	Not Reported	Flow Rate (gpm):	Not Reported
Flow Type:	Not Reported	PSI:	Not Reported
Well Test:	Not Reported	Water Reclamation #:	12

A133 **ENE** **0 - 1/8 Mile** **Higher**	**WA WELLS**	**WALOG2000203552**

Database:	Ecology Well Logs	Well Log ID:	274843
Well Tag #:	Not Reported	Project Tag #:	Not Reported
Notice of Intent #:	Not Reported	Date Received:	Not Reported
Diameter (in):	Not Reported	Casing Depth (ft):	Not Reported

Well completion:	Not Reported	Well Owner:	MC CHORD
Well Type:	Resource Protection	Driller #:	Not Reported
Static Water Level:	Not Reported	Flow Rate (gpm):	Not Reported
Flow Type:	Not Reported	PSI:	Not Reported
Well Test:	Not Reported	Water Reclamation #:	12

A134
ENE
0 - 1/8 Mile
Higher

WA WELLS **WALOG2000203555**

Database:	Ecology Well Logs	Well Log ID:	274846
Well Tag #:	Not Reported	Project Tag #:	Not Reported
Notice of Intent #:	Not Reported	Date Received:	Not Reported
Diameter (in):	Not Reported	Casing Depth (ft):	Not Reported
Well completion:	Not Reported	Well Owner:	MC CHORD
Well Type:	Resource Protection	Driller #:	Not Reported
Static Water Level:	Not Reported	Flow Rate (gpm):	Not Reported
Flow Type:	Not Reported	PSI:	Not Reported
Well Test:	Not Reported	Water Reclamation #:	12

A135
ENE
0 - 1/8 Mile
Higher

WA WELLS **WALOG2000203558**

Database:	Ecology Well Logs	Well Log ID:	274849
Well Tag #:	Not Reported	Project Tag #:	Not Reported
Notice of Intent #:	Not Reported	Date Received:	Not Reported
Diameter (in):	Not Reported	Casing Depth (ft):	Not Reported
Well completion:	Not Reported	Well Owner:	MC CHORD
Well Type:	Resource Protection	Driller #:	Not Reported
Static Water Level:	Not Reported	Flow Rate (gpm):	Not Reported
Flow Type:	Not Reported	PSI:	Not Reported
Well Test:	Not Reported	Water Reclamation #:	12

A136
ENE
0 - 1/8 Mile
Higher

WA WELLS **WALOG2000203557**

Database:	Ecology Well Logs	Well Log ID:	274848
Well Tag #:	Not Reported	Project Tag #:	Not Reported
Notice of Intent #:	Not Reported	Date Received:	Not Reported
Diameter (in):	Not Reported	Casing Depth (ft):	Not Reported
Well completion:	Not Reported	Well Owner:	MC CHORD
Well Type:	Resource Protection	Driller #:	Not Reported
Static Water Level:	Not Reported	Flow Rate (gpm):	Not Reported
Flow Type:	Not Reported	PSI:	Not Reported
Well Test:	Not Reported	Water Reclamation #:	12

Map ID Direction Distance Elevation	Database	EDR ID Number
A137 **ENE** **0 - 1/8 Mile** **Higher**	**WA WELLS**	**WALOG2000203556**

Database:	Ecology Well Logs	Well Log ID:	274847
Well Tag #:	Not Reported	Project Tag #:	Not Reported
Notice of Intent #:	Not Reported	Date Received:	Not Reported
Diameter (in):	Not Reported	Casing Depth (ft):	Not Reported
Well completion:	Not Reported	Well Owner:	MC CHORD
Well Type:	Resource Protection	Driller #:	Not Reported
Static Water Level:	Not Reported	Flow Rate (gpm):	Not Reported
Flow Type:	Not Reported	PSI:	Not Reported
Well Test:	Not Reported	Water Reclamation #:	12

A138 **ENE** **0 - 1/8 Mile** **Higher**	**WA WELLS**	**WALOG2000203551**

Database:	Ecology Well Logs	Well Log ID:	274842
Well Tag #:	Not Reported	Project Tag #:	Not Reported
Notice of Intent #:	Not Reported	Date Received:	Not Reported
Diameter (in):	Not Reported	Casing Depth (ft):	Not Reported
Well completion:	Not Reported	Well Owner:	MC CHORD
Well Type:	Resource Protection	Driller #:	Not Reported
Static Water Level:	Not Reported	Flow Rate (gpm):	Not Reported
Flow Type:	Not Reported	PSI:	Not Reported
Well Test:	Not Reported	Water Reclamation #:	12

A139 **ENE** **0 - 1/8 Mile** **Higher**	**WA WELLS**	**WALOG2000203546**

Database:	Ecology Well Logs	Well Log ID:	274837
Well Tag #:	Not Reported	Project Tag #:	Not Reported
Notice of Intent #:	Not Reported	Date Received:	Not Reported
Diameter (in):	Not Reported	Casing Depth (ft):	Not Reported
Well completion:	Not Reported	Well Owner:	MC CHORD
Well Type:	Resource Protection	Driller #:	Not Reported
Static Water Level:	Not Reported	Flow Rate (gpm):	Not Reported
Flow Type:	Not Reported	PSI:	Not Reported
Well Test:	Not Reported	Water Reclamation #:	12

A140 **ENE** **0 - 1/8 Mile** **Higher**	**WA WELLS**	**WALOG2000203545**

Database:	Ecology Well Logs	Well Log ID:	274836
Well Tag #:	Not Reported	Project Tag #:	Not Reported
Notice of Intent #:	Not Reported	Date Received:	Not Reported
Diameter (in):	Not Reported	Casing Depth (ft):	Not Reported

Well completion:	Not Reported	Well Owner:	MC CHORD
Well Type:	Resource Protection	Driller #:	Not Reported
Static Water Level:	Not Reported	Flow Rate (gpm):	Not Reported
Flow Type:	Not Reported	PSI:	Not Reported
Well Test:	Not Reported	Water Reclamation #:	12

A141
ENE
0 - 1/8 Mile
Higher

WA WELLS **WALOG2000203544**

Database:	Ecology Well Logs	Well Log ID:	274835
Well Tag #:	Not Reported	Project Tag #:	Not Reported
Notice of Intent #:	Not Reported	Date Received:	Not Reported
Diameter (in):	Not Reported	Casing Depth (ft):	Not Reported
Well completion:	Not Reported	Well Owner:	MC CHORD
Well Type:	Resource Protection	Driller #:	Not Reported
Static Water Level:	Not Reported	Flow Rate (gpm):	Not Reported
Flow Type:	Not Reported	PSI:	Not Reported
Well Test:	Not Reported	Water Reclamation #:	12

A142
ENE
0 - 1/8 Mile
Higher

WA WELLS **WALOG2000203547**

Database:	Ecology Well Logs	Well Log ID:	274838
Well Tag #:	Not Reported	Project Tag #:	Not Reported
Notice of Intent #:	Not Reported	Date Received:	Not Reported
Diameter (in):	Not Reported	Casing Depth (ft):	Not Reported
Well completion:	Not Reported	Well Owner:	MC CHORD
Well Type:	Resource Protection	Driller #:	Not Reported
Static Water Level:	Not Reported	Flow Rate (gpm):	Not Reported
Flow Type:	Not Reported	PSI:	Not Reported
Well Test:	Not Reported	Water Reclamation #:	12

A143
ENE
0 - 1/8 Mile
Higher

WA WELLS **WALOG2000203550**

Database:	Ecology Well Logs	Well Log ID:	274841
Well Tag #:	Not Reported	Project Tag #:	Not Reported
Notice of Intent #:	Not Reported	Date Received:	Not Reported
Diameter (in):	Not Reported	Casing Depth (ft):	Not Reported
Well completion:	Not Reported	Well Owner:	MC CHORD
Well Type:	Resource Protection	Driller #:	Not Reported
Static Water Level:	Not Reported	Flow Rate (gpm):	Not Reported
Flow Type:	Not Reported	PSI:	Not Reported
Well Test:	Not Reported	Water Reclamation #:	12

Map ID Direction Distance Elevation	Database	EDR ID Number
A144 **ENE** **0 - 1/8 Mile** **Higher**	**WA WELLS**	**WALOG2000203549**

Database:	Ecology Well Logs	Well Log ID:	274840
Well Tag #:	Not Reported	Project Tag #:	Not Reported
Notice of Intent #:	Not Reported	Date Received:	Not Reported
Diameter (in):	Not Reported	Casing Depth (ft):	Not Reported
Well completion:	Not Reported	Well Owner:	MC CHORD
Well Type:	Resource Protection	Driller #:	Not Reported
Static Water Level:	Not Reported	Flow Rate (gpm):	Not Reported
Flow Type:	Not Reported	PSI:	Not Reported
Well Test:	Not Reported	Water Reclamation #:	12

A145 **ENE** **0 - 1/8 Mile** **Higher**	**WA WELLS**	**WALOG2000203548**

Database:	Ecology Well Logs	Well Log ID:	274839
Well Tag #:	Not Reported	Project Tag #:	Not Reported
Notice of Intent #:	Not Reported	Date Received:	Not Reported
Diameter (in):	Not Reported	Casing Depth (ft):	Not Reported
Well completion:	Not Reported	Well Owner:	MC CHORD
Well Type:	Resource Protection	Driller #:	Not Reported
Static Water Level:	Not Reported	Flow Rate (gpm):	Not Reported
Flow Type:	Not Reported	PSI:	Not Reported
Well Test:	Not Reported	Water Reclamation #:	12

A146 **ENE** **0 - 1/8 Mile** **Higher**	**WA WELLS**	**WALOG2000203559**

Database:	Ecology Well Logs	Well Log ID:	274850
Well Tag #:	Not Reported	Project Tag #:	Not Reported
Notice of Intent #:	Not Reported	Date Received:	Not Reported
Diameter (in):	Not Reported	Casing Depth (ft):	Not Reported
Well completion:	Not Reported	Well Owner:	MC CHORD
Well Type:	Resource Protection	Driller #:	Not Reported
Static Water Level:	Not Reported	Flow Rate (gpm):	Not Reported
Flow Type:	Not Reported	PSI:	Not Reported
Well Test:	Not Reported	Water Reclamation #:	12

A147 **ENE** **0 - 1/8 Mile** **Higher**	**WA WELLS**	**WALOG2000203570**

Database:	Ecology Well Logs	Well Log ID:	274861
Well Tag #:	Not Reported	Project Tag #:	Not Reported
Notice of Intent #:	Not Reported	Date Received:	Not Reported
Diameter (in):	Not Reported	Casing Depth (ft):	Not Reported

Well completion:	Not Reported	Well Owner:	MC CHORD
Well Type:	Resource Protection	Driller #:	Not Reported
Static Water Level:	Not Reported	Flow Rate (gpm):	Not Reported
Flow Type:	Not Reported	PSI:	Not Reported
Well Test:	Not Reported	Water Reclamation #:	12

A148
ENE
0 - 1/8 Mile
Higher

WA WELLS **WALOG2000203569**

Database:	Ecology Well Logs	Well Log ID:	274860
Well Tag #:	Not Reported	Project Tag #:	Not Reported
Notice of Intent #:	Not Reported	Date Received:	Not Reported
Diameter (in):	Not Reported	Casing Depth (ft):	Not Reported
Well completion:	Not Reported	Well Owner:	MC CHORD
Well Type:	Resource Protection	Driller #:	Not Reported
Static Water Level:	Not Reported	Flow Rate (gpm):	Not Reported
Flow Type:	Not Reported	PSI:	Not Reported
Well Test:	Not Reported	Water Reclamation #:	12

A149
ENE
0 - 1/8 Mile
Higher

WA WELLS **WALOG2000203568**

Database:	Ecology Well Logs	Well Log ID:	274859
Well Tag #:	Not Reported	Project Tag #:	Not Reported
Notice of Intent #:	Not Reported	Date Received:	Not Reported
Diameter (in):	Not Reported	Casing Depth (ft):	Not Reported
Well completion:	Not Reported	Well Owner:	MC CHORD
Well Type:	Resource Protection	Driller #:	Not Reported
Static Water Level:	Not Reported	Flow Rate (gpm):	Not Reported
Flow Type:	Not Reported	PSI:	Not Reported
Well Test:	Not Reported	Water Reclamation #:	12

A150
ENE
0 - 1/8 Mile
Higher

WA WELLS **WALOG2000203571**

Database:	Ecology Well Logs	Well Log ID:	274862
Well Tag #:	Not Reported	Project Tag #:	Not Reported
Notice of Intent #:	Not Reported	Date Received:	Not Reported
Diameter (in):	Not Reported	Casing Depth (ft):	Not Reported
Well completion:	Not Reported	Well Owner:	MC CHORD
Well Type:	Resource Protection	Driller #:	Not Reported
Static Water Level:	Not Reported	Flow Rate (gpm):	Not Reported
Flow Type:	Not Reported	PSI:	Not Reported
Well Test:	Not Reported	Water Reclamation #:	12

Map ID Direction Distance Elevation	Database	EDR ID Number
A151 **ENE** **0 - 1/8 Mile** **Higher**	**WA WELLS**	**WALOG2000203574**

Database:	Ecology Well Logs	Well Log ID:	274865
Well Tag #:	Not Reported	Project Tag #:	Not Reported
Notice of Intent #:	Not Reported	Date Received:	Not Reported
Diameter (in):	Not Reported	Casing Depth (ft):	Not Reported
Well completion:	Not Reported	Well Owner:	MC CHORD
Well Type:	Resource Protection	Driller #:	Not Reported
Static Water Level:	Not Reported	Flow Rate (gpm):	Not Reported
Flow Type:	Not Reported	PSI:	Not Reported
Well Test:	Not Reported	Water Reclamation #:	12

A152 **ENE** **0 - 1/8 Mile** **Higher**	**WA WELLS**	**WALOG2000203573**

Database:	Ecology Well Logs	Well Log ID:	274864
Well Tag #:	Not Reported	Project Tag #:	Not Reported
Notice of Intent #:	Not Reported	Date Received:	Not Reported
Diameter (in):	Not Reported	Casing Depth (ft):	Not Reported
Well completion:	Not Reported	Well Owner:	MC CHORD
Well Type:	Resource Protection	Driller #:	Not Reported
Static Water Level:	Not Reported	Flow Rate (gpm):	Not Reported
Flow Type:	Not Reported	PSI:	Not Reported
Well Test:	Not Reported	Water Reclamation #:	12

A153 **ENE** **0 - 1/8 Mile** **Higher**	**WA WELLS**	**WALOG2000203572**

Database:	Ecology Well Logs	Well Log ID:	274863
Well Tag #:	Not Reported	Project Tag #:	Not Reported
Notice of Intent #:	Not Reported	Date Received:	Not Reported
Diameter (in):	Not Reported	Casing Depth (ft):	Not Reported
Well completion:	Not Reported	Well Owner:	MC CHORD
Well Type:	Resource Protection	Driller #:	Not Reported
Static Water Level:	Not Reported	Flow Rate (gpm):	Not Reported
Flow Type:	Not Reported	PSI:	Not Reported
Well Test:	Not Reported	Water Reclamation #:	12

A154 **ENE** **0 - 1/8 Mile** **Higher**	**WA WELLS**	**WALOG2000203567**

Database:	Ecology Well Logs	Well Log ID:	274858
Well Tag #:	Not Reported	Project Tag #:	Not Reported
Notice of Intent #:	Not Reported	Date Received:	Not Reported
Diameter (in):	Not Reported	Casing Depth (ft):	Not Reported

Well completion:	Not Reported	Well Owner:	MC CHORD
Well Type:	Resource Protection	Driller #:	Not Reported
Static Water Level:	Not Reported	Flow Rate (gpm):	Not Reported
Flow Type:	Not Reported	PSI:	Not Reported
Well Test:	Not Reported	Water Reclamation #:	12

A155
ENE
0 - 1/8 Mile
Higher

WA WELLS **WALOG2000203562**

Database:	Ecology Well Logs	Well Log ID:	274853
Well Tag #:	Not Reported	Project Tag #:	Not Reported
Notice of Intent #:	Not Reported	Date Received:	Not Reported
Diameter (in):	Not Reported	Casing Depth (ft):	Not Reported
Well completion:	Not Reported	Well Owner:	MC CHORD
Well Type:	Resource Protection	Driller #:	Not Reported
Static Water Level:	Not Reported	Flow Rate (gpm):	Not Reported
Flow Type:	Not Reported	PSI:	Not Reported
Well Test:	Not Reported	Water Reclamation #:	12

A156
ENE
0 - 1/8 Mile
Higher

WA WELLS **WALOG2000203561**

Database:	Ecology Well Logs	Well Log ID:	274852
Well Tag #:	Not Reported	Project Tag #:	Not Reported
Notice of Intent #:	Not Reported	Date Received:	Not Reported
Diameter (in):	Not Reported	Casing Depth (ft):	Not Reported
Well completion:	Not Reported	Well Owner:	MC CHORD
Well Type:	Resource Protection	Driller #:	Not Reported
Static Water Level:	Not Reported	Flow Rate (gpm):	Not Reported
Flow Type:	Not Reported	PSI:	Not Reported
Well Test:	Not Reported	Water Reclamation #:	12

A157
ENE
0 - 1/8 Mile
Higher

WA WELLS **WALOG2000203560**

Database:	Ecology Well Logs	Well Log ID:	274851
Well Tag #:	Not Reported	Project Tag #:	Not Reported
Notice of Intent #:	Not Reported	Date Received:	Not Reported
Diameter (in):	Not Reported	Casing Depth (ft):	Not Reported
Well completion:	Not Reported	Well Owner:	MC CHORD
Well Type:	Resource Protection	Driller #:	Not Reported
Static Water Level:	Not Reported	Flow Rate (gpm):	Not Reported
Flow Type:	Not Reported	PSI:	Not Reported
Well Test:	Not Reported	Water Reclamation #:	12

Map ID Direction Distance Elevation	Database	EDR ID Number
A158 **ENE** **0 - 1/8 Mile** **Higher**	**WA WELLS**	**WALOG2000203563**

Database:	Ecology Well Logs	Well Log ID:	274854
Well Tag #:	Not Reported	Project Tag #:	Not Reported
Notice of Intent #:	Not Reported	Date Received:	Not Reported
Diameter (in):	Not Reported	Casing Depth (ft):	Not Reported
Well completion:	Not Reported	Well Owner:	MC CHORD
Well Type:	Resource Protection	Driller #:	Not Reported
Static Water Level:	Not Reported	Flow Rate (gpm):	Not Reported
Flow Type:	Not Reported	PSI:	Not Reported
Well Test:	Not Reported	Water Reclamation #:	12

A159 **ENE** **0 - 1/8 Mile** **Higher**	**WA WELLS**	**WALOG2000203566**

Database:	Ecology Well Logs	Well Log ID:	274857
Well Tag #:	Not Reported	Project Tag #:	Not Reported
Notice of Intent #:	Not Reported	Date Received:	Not Reported
Diameter (in):	Not Reported	Casing Depth (ft):	Not Reported
Well completion:	Not Reported	Well Owner:	MC CHORD
Well Type:	Resource Protection	Driller #:	Not Reported
Static Water Level:	Not Reported	Flow Rate (gpm):	Not Reported
Flow Type:	Not Reported	PSI:	Not Reported
Well Test:	Not Reported	Water Reclamation #:	12

A160 **ENE** **0 - 1/8 Mile** **Higher**	**WA WELLS**	**WALOG2000203565**

Database:	Ecology Well Logs	Well Log ID:	274856
Well Tag #:	Not Reported	Project Tag #:	Not Reported
Notice of Intent #:	Not Reported	Date Received:	Not Reported
Diameter (in):	Not Reported	Casing Depth (ft):	Not Reported
Well completion:	Not Reported	Well Owner:	MC CHORD
Well Type:	Resource Protection	Driller #:	Not Reported
Static Water Level:	Not Reported	Flow Rate (gpm):	Not Reported
Flow Type:	Not Reported	PSI:	Not Reported
Well Test:	Not Reported	Water Reclamation #:	12

A161 **ENE** **0 - 1/8 Mile** **Higher**	**WA WELLS**	**WALOG2000203564**

Database:	Ecology Well Logs	Well Log ID:	274855
Well Tag #:	Not Reported	Project Tag #:	Not Reported
Notice of Intent #:	Not Reported	Date Received:	Not Reported
Diameter (in):	Not Reported	Casing Depth (ft):	Not Reported

Well completion:	Not Reported	Well Owner:	MC CHORD
Well Type:	Resource Protection	Driller #:	Not Reported
Static Water Level:	Not Reported	Flow Rate (gpm):	Not Reported
Flow Type:	Not Reported	PSI:	Not Reported
Well Test:	Not Reported	Water Reclamation #:	12

B162
WNW
1/8 - 1/4 Mile
Lower

WA WELLS **WALOG2000452196**

Database:	Ecology Well Logs	Well Log ID:	602647
Well Tag #:	BCS223	Project Tag #:	Not Reported
Notice of Intent #:	RE03664	Date Received:	11-SEP-09
Diameter (in):	2	Casing Depth (ft):	20.5
Well completion:	14-AUG-09	Well Owner:	Dry Cleaner | Galloway Environmental
Well Type:	Resource Protection	Driller #:	Not Reported
Static Water Level:	Not Reported	Flow Rate (gpm):	Not Reported
Flow Type:	Not Reported	PSI:	Not Reported
Well Test:	Not Reported	Water Reclamation #:	12

B163
WNW
1/8 - 1/4 Mile
Lower

WA WELLS **WALOG2000377751**

Database:	Ecology Well Logs	Well Log ID:	496007
Well Tag #:	Not Reported	Project Tag #:	Not Reported
Notice of Intent #:	A094981	Date Received:	27-SEP-07
Diameter (in):	Not Reported	Casing Depth (ft):	Not Reported
Well completion:	12-JUL-07	Well Owner:	SOUND TRANSIT
Well Type:	Decommisioning	Driller #:	Not Reported
Static Water Level:	Not Reported	Flow Rate (gpm):	Not Reported
Flow Type:	Not Reported	PSI:	Not Reported
Well Test:	Not Reported	Water Reclamation #:	12

B164
WNW
1/8 - 1/4 Mile
Lower

WA WELLS **WALOG2000875123**

Database:	Ecology Well Logs	Well Log ID:	1928311
Well Tag #:	BKL471	Project Tag #:	Not Reported
Notice of Intent #:	WE37360	Date Received:	13-NOV-19
Diameter (in):	16	Casing Depth (ft):	860
Well completion:	09-FEB-18	Well Owner:	DOD
Well Type:	Water	Driller #:	1099
Static Water Level:	135	Flow Rate (gpm):	350
Flow Type:	Static Level	PSI:	Not Reported
Well Test:	Pump Test	Water Reclamation #:	12

Map ID Direction Distance Elevation	Database	EDR ID Number
B165 **WNW** **1/8 - 1/4 Mile** **Lower**	**WA WELLS**	**WALOG2000452197**

Database:	Ecology Well Logs	Well Log ID:	602649
Well Tag #:	BCS222	Project Tag #:	Not Reported
Notice of Intent #:	RE03664	Date Received:	11-SEP-09
Diameter (in):	2	Casing Depth (ft):	20.5
Well completion:	14-AUG-09	Well Owner:	Dry Cleaner | Galloway Environmental
Well Type:	Resource Protection	Driller #:	Not Reported
Static Water Level:	Not Reported	Flow Rate (gpm):	Not Reported
Flow Type:	Not Reported	PSI:	Not Reported
Well Test:	Not Reported	Water Reclamation #:	12

C166 **SW** **1/8 - 1/4 Mile** **Lower**	**WA WELLS**	**WALOG2000516623**

Database:	Ecology Well Logs	Well Log ID:	729456
Well Tag #:	Not Reported	Project Tag #:	Not Reported
Notice of Intent #:	SE09901	Date Received:	13-JUN-11
Diameter (in):	2.25	Casing Depth (ft):	16
Well completion:	27-MAY-11	Well Owner:	LDH Investments Inc
Well Type:	Resource Protection	Driller #:	Not Reported
Static Water Level:	Not Reported	Flow Rate (gpm):	Not Reported
Flow Type:	Not Reported	PSI:	Not Reported
Well Test:	Not Reported	Water Reclamation #:	12

C167 **SW** **1/8 - 1/4 Mile** **Lower**	**WA WELLS**	**WALOG2000516622**

Database:	Ecology Well Logs	Well Log ID:	729454
Well Tag #:	Not Reported	Project Tag #:	Not Reported
Notice of Intent #:	SE09901	Date Received:	13-JUN-11
Diameter (in):	2.25	Casing Depth (ft):	14
Well completion:	27-MAY-11	Well Owner:	LDH Investments Inc
Well Type:	Resource Protection	Driller #:	Not Reported
Static Water Level:	Not Reported	Flow Rate (gpm):	Not Reported
Flow Type:	Not Reported	PSI:	Not Reported
Well Test:	Not Reported	Water Reclamation #:	12

C168 **SW** **1/8 - 1/4 Mile** **Lower**	**WA WELLS**	**WALOG2000516625**

Database:	Ecology Well Logs	Well Log ID:	729460
Well Tag #:	Not Reported	Project Tag #:	Not Reported
Notice of Intent #:	SE09901	Date Received:	13-JUN-11
Diameter (in):	2.25	Casing Depth (ft):	8

Well completion:	27-MAY-11	Well Owner:	LDH Investments Inc
Well Type:	Resource Protection	Driller #:	Not Reported
Static Water Level:	Not Reported	Flow Rate (gpm):	Not Reported
Flow Type:	Not Reported	PSI:	Not Reported
Well Test:	Not Reported	Water Reclamation #:	12

C169
SW
1/8 - 1/4 Mile
Lower

WA WELLS **WALOG2000516624**

Database:	Ecology Well Logs	Well Log ID:	729458
Well Tag #:	Not Reported	Project Tag #:	Not Reported
Notice of Intent #:	SE09901	Date Received:	13-JUN-11
Diameter (in):	2.25	Casing Depth (ft):	19
Well completion:	27-MAY-11	Well Owner:	LDH Investments Inc
Well Type:	Resource Protection	Driller #:	Not Reported
Static Water Level:	Not Reported	Flow Rate (gpm):	Not Reported
Flow Type:	Not Reported	PSI:	Not Reported
Well Test:	Not Reported	Water Reclamation #:	12

C170
SW
1/8 - 1/4 Mile
Lower

WA WELLS **WALOG2000516621**

Database:	Ecology Well Logs	Well Log ID:	729453
Well Tag #:	Not Reported	Project Tag #:	Not Reported
Notice of Intent #:	AE13331	Date Received:	13-JUN-11
Diameter (in):	2.25	Casing Depth (ft):	4
Well completion:	27-MAY-11	Well Owner:	LDH Investments Inc
Well Type:	Decommisioning	Driller #:	Not Reported
Static Water Level:	Not Reported	Flow Rate (gpm):	Not Reported
Flow Type:	Not Reported	PSI:	Not Reported
Well Test:	Not Reported	Water Reclamation #:	12

C171
SW
1/8 - 1/4 Mile
Lower

WA WELLS **WALOG2000516618**

Database:	Ecology Well Logs	Well Log ID:	729447
Well Tag #:	Not Reported	Project Tag #:	Not Reported
Notice of Intent #:	AE13331	Date Received:	13-JUN-11
Diameter (in):	2.25	Casing Depth (ft):	4
Well completion:	27-MAY-11	Well Owner:	LDH Investments Inc
Well Type:	Decommisioning	Driller #:	Not Reported
Static Water Level:	Not Reported	Flow Rate (gpm):	Not Reported
Flow Type:	Not Reported	PSI:	Not Reported
Well Test:	Not Reported	Water Reclamation #:	12

Map ID Direction Distance Elevation	Database	EDR ID Number
C172 **SW** **1/8 - 1/4 Mile** **Lower**	**WA WELLS**	**WALOG2000516617**

Database:	Ecology Well Logs	Well Log ID:	729445
Well Tag #:	Not Reported	Project Tag #:	Not Reported
Notice of Intent #:	AE13331	Date Received:	13-JUN-11
Diameter (in):	2.25	Casing Depth (ft):	8
Well completion:	27-MAY-11	Well Owner:	LDH Investments Inc
Well Type:	Decommisioning	Driller #:	Not Reported
Static Water Level:	Not Reported	Flow Rate (gpm):	Not Reported
Flow Type:	Not Reported	PSI:	Not Reported
Well Test:	Not Reported	Water Reclamation #:	12

C173 **SW** **1/8 - 1/4 Mile** **Lower**	**WA WELLS**	**WALOG2000516620**

Database:	Ecology Well Logs	Well Log ID:	729451
Well Tag #:	Not Reported	Project Tag #:	Not Reported
Notice of Intent #:	AE13331	Date Received:	13-JUN-11
Diameter (in):	2.25	Casing Depth (ft):	4
Well completion:	27-MAY-11	Well Owner:	LDH Investments Inc
Well Type:	Decommisioning	Driller #:	Not Reported
Static Water Level:	Not Reported	Flow Rate (gpm):	Not Reported
Flow Type:	Not Reported	PSI:	Not Reported
Well Test:	Not Reported	Water Reclamation #:	12

C174 **SW** **1/8 - 1/4 Mile** **Lower**	**WA WELLS**	**WALOG2000516619**

Database:	Ecology Well Logs	Well Log ID:	729449
Well Tag #:	Not Reported	Project Tag #:	Not Reported
Notice of Intent #:	AE13331	Date Received:	13-JUN-11
Diameter (in):	2.25	Casing Depth (ft):	4
Well completion:	27-MAY-11	Well Owner:	LDH Investments Inc
Well Type:	Decommisioning	Driller #:	Not Reported
Static Water Level:	Not Reported	Flow Rate (gpm):	Not Reported
Flow Type:	Not Reported	PSI:	Not Reported
Well Test:	Not Reported	Water Reclamation #:	12

C175 **SW** **1/8 - 1/4 Mile** **Lower**	**WA WELLS**	**WALOG2000516626**

Database:	Ecology Well Logs	Well Log ID:	729462
Well Tag #:	Not Reported	Project Tag #:	Not Reported
Notice of Intent #:	SE09901	Date Received:	13-JUN-11
Diameter (in):	2.25	Casing Depth (ft):	8

Well completion:	27-MAY-11	Well Owner:	LDH Investments Inc
Well Type:	Resource Protection	Driller #:	Not Reported
Static Water Level:	Not Reported	Flow Rate (gpm):	Not Reported
Flow Type:	Not Reported	PSI:	Not Reported
Well Test:	Not Reported	Water Reclamation #:	12

C176
SW
1/8 - 1/4 Mile
Lower

WA WELLS **WALOG2000520544**

Database:	Ecology Well Logs	Well Log ID:	737274
Well Tag #:	Not Reported	Project Tag #:	Not Reported
Notice of Intent #:	SE43132	Date Received:	25-JUL-11
Diameter (in):	2.25	Casing Depth (ft):	13
Well completion:	01-JUL-11	Well Owner:	LDH Investments
Well Type:	Resource Protection	Driller #:	Not Reported
Static Water Level:	Not Reported	Flow Rate (gpm):	Not Reported
Flow Type:	Not Reported	PSI:	Not Reported
Well Test:	Not Reported	Water Reclamation #:	12

C177
SW
1/8 - 1/4 Mile
Lower

WA WELLS **WALOG2000520543**

Database:	Ecology Well Logs	Well Log ID:	737272
Well Tag #:	Not Reported	Project Tag #:	Not Reported
Notice of Intent #:	AE13884	Date Received:	25-JUL-11
Diameter (in):	2.25	Casing Depth (ft):	Not Reported
Well completion:	01-JUL-11	Well Owner:	LDH Investments
Well Type:	Decommisioning	Driller #:	Not Reported
Static Water Level:	Not Reported	Flow Rate (gpm):	Not Reported
Flow Type:	Not Reported	PSI:	Not Reported
Well Test:	Not Reported	Water Reclamation #:	12

C178
SW
1/8 - 1/4 Mile
Lower

WA WELLS **WALOG2000611407**

Database:	Ecology Well Logs	Well Log ID:	918623
Well Tag #:	Not Reported	Project Tag #:	Not Reported
Notice of Intent #:	SE50871	Date Received:	21-APR-14
Diameter (in):	2.5	Casing Depth (ft):	10
Well completion:	02-APR-14	Well Owner:	Durga Inc
Well Type:	Resource Protection	Driller #:	2914
Static Water Level:	8	Flow Rate (gpm):	Not Reported
Flow Type:	Static Level	PSI:	Not Reported
Well Test:	Not Reported	Water Reclamation #:	12

Map ID Direction Distance Elevation	Database	EDR ID Number
C179 **SW** **1/8 - 1/4 Mile** **Lower**	**WA WELLS**	**WALOG2000520545**

Database:	Ecology Well Logs	Well Log ID:	737276
Well Tag #:	Not Reported	Project Tag #:	Not Reported
Notice of Intent #:	SE43132	Date Received:	25-JUL-11
Diameter (in):	2.25	Casing Depth (ft):	14
Well completion:	01-JUL-11	Well Owner:	LDH Investments
Well Type:	Resource Protection	Driller #:	Not Reported
Static Water Level:	Not Reported	Flow Rate (gpm):	Not Reported
Flow Type:	Not Reported	PSI:	Not Reported
Well Test:	Not Reported	Water Reclamation #:	12

C180 **SW** **1/8 - 1/4 Mile** **Lower**	**WA WELLS**	**WALOG2000520542**

Database:	Ecology Well Logs	Well Log ID:	737270
Well Tag #:	Not Reported	Project Tag #:	Not Reported
Notice of Intent #:	AE13884	Date Received:	25-JUL-11
Diameter (in):	2.25	Casing Depth (ft):	Not Reported
Well completion:	01-JUL-11	Well Owner:	LDH Investments
Well Type:	Decommisioning	Driller #:	Not Reported
Static Water Level:	Not Reported	Flow Rate (gpm):	Not Reported
Flow Type:	Not Reported	PSI:	Not Reported
Well Test:	Not Reported	Water Reclamation #:	12

C181 **SW** **1/8 - 1/4 Mile** **Lower**	**WA WELLS**	**WALOG2000516628**

Database:	Ecology Well Logs	Well Log ID:	729466
Well Tag #:	Not Reported	Project Tag #:	Not Reported
Notice of Intent #:	SE09901	Date Received:	13-JUN-11
Diameter (in):	2.25	Casing Depth (ft):	4
Well completion:	27-MAY-11	Well Owner:	LDH Investments Inc
Well Type:	Resource Protection	Driller #:	Not Reported
Static Water Level:	Not Reported	Flow Rate (gpm):	Not Reported
Flow Type:	Not Reported	PSI:	Not Reported
Well Test:	Not Reported	Water Reclamation #:	12

C182 **SW** **1/8 - 1/4 Mile** **Lower**	**WA WELLS**	**WALOG2000516627**

Database:	Ecology Well Logs	Well Log ID:	729464
Well Tag #:	Not Reported	Project Tag #:	Not Reported
Notice of Intent #:	SE09901	Date Received:	13-JUN-11
Diameter (in):	2.25	Casing Depth (ft):	4

Well completion:	27-MAY-11	Well Owner:	LDH Investments Inc
Well Type:	Resource Protection	Driller #:	Not Reported
Static Water Level:	Not Reported	Flow Rate (gpm):	Not Reported
Flow Type:	Not Reported	PSI:	Not Reported
Well Test:	Not Reported	Water Reclamation #:	12

C183
SW
1/8 - 1/4 Mile
Lower

WA WELLS **WALOG2000516658**

Database:	Ecology Well Logs	Well Log ID:	729534
Well Tag #:	Not Reported	Project Tag #:	Not Reported
Notice of Intent #:	SE09901	Date Received:	13-JUN-11
Diameter (in):	2.25	Casing Depth (ft):	4
Well completion:	27-MAY-11	Well Owner:	LDH Investments Inc
Well Type:	Resource Protection	Driller #:	Not Reported
Static Water Level:	Not Reported	Flow Rate (gpm):	Not Reported
Flow Type:	Not Reported	PSI:	Not Reported
Well Test:	Not Reported	Water Reclamation #:	12

C184
SW
1/8 - 1/4 Mile
Lower

WA WELLS **WALOG2000516629**

Database:	Ecology Well Logs	Well Log ID:	729468
Well Tag #:	Not Reported	Project Tag #:	Not Reported
Notice of Intent #:	SE09901	Date Received:	13-JUN-11
Diameter (in):	2.25	Casing Depth (ft):	4
Well completion:	27-MAY-11	Well Owner:	LDH Investments Inc
Well Type:	Resource Protection	Driller #:	Not Reported
Static Water Level:	Not Reported	Flow Rate (gpm):	Not Reported
Flow Type:	Not Reported	PSI:	Not Reported
Well Test:	Not Reported	Water Reclamation #:	12

C185
SW
1/8 - 1/4 Mile
Lower

WA WELLS **WALOG2000516616**

Database:	Ecology Well Logs	Well Log ID:	729443
Well Tag #:	Not Reported	Project Tag #:	Not Reported
Notice of Intent #:	AE13331	Date Received:	13-JUN-11
Diameter (in):	2.25	Casing Depth (ft):	8
Well completion:	27-MAY-11	Well Owner:	LDH Investments Inc
Well Type:	Decommisioning	Driller #:	Not Reported
Static Water Level:	Not Reported	Flow Rate (gpm):	Not Reported
Flow Type:	Not Reported	PSI:	Not Reported
Well Test:	Not Reported	Water Reclamation #:	12

Map ID Direction Distance Elevation	Database	EDR ID Number
C186 **SW** **1/8 - 1/4 Mile** **Lower**	**WA WELLS**	**WALOG2000491500**

Database:	Ecology Well Logs	Well Log ID:	680817
Well Tag #:	Not Reported	Project Tag #:	Not Reported
Notice of Intent #:	AE09560	Date Received:	30-AUG-10
Diameter (in):	6	Casing Depth (ft):	25
Well completion:	07-JUN-10	Well Owner:	Cheryl Merlino | Strata Geotech
Well Type:	Decommisioning	Driller #:	Not Reported
Static Water Level:	Not Reported	Flow Rate (gpm):	Not Reported
Flow Type:	Not Reported	PSI:	Not Reported
Well Test:	Not Reported	Water Reclamation #:	12

C187 **SW** **1/8 - 1/4 Mile** **Lower**	**WA WELLS**	**WALOG2000491499**

Database:	Ecology Well Logs	Well Log ID:	680815
Well Tag #:	Not Reported	Project Tag #:	Not Reported
Notice of Intent #:	SE07358	Date Received:	30-AUG-10
Diameter (in):	6	Casing Depth (ft):	25
Well completion:	07-JUN-10	Well Owner:	Cheryl Merlino | Strata Geotech
Well Type:	Resource Protection	Driller #:	Not Reported
Static Water Level:	Not Reported	Flow Rate (gpm):	Not Reported
Flow Type:	Not Reported	PSI:	Not Reported
Well Test:	Not Reported	Water Reclamation #:	12

C188 **SW** **1/8 - 1/4 Mile** **Lower**	**WA WELLS**	**WALOG2000491502**

Database:	Ecology Well Logs	Well Log ID:	680821
Well Tag #:	Not Reported	Project Tag #:	Not Reported
Notice of Intent #:	AE09560	Date Received:	30-AUG-10
Diameter (in):	6	Casing Depth (ft):	25
Well completion:	07-JUN-10	Well Owner:	Cheryl Merlino | Strata Geotech
Well Type:	Decommisioning	Driller #:	Not Reported
Static Water Level:	Not Reported	Flow Rate (gpm):	Not Reported
Flow Type:	Not Reported	PSI:	Not Reported
Well Test:	Not Reported	Water Reclamation #:	12

C189 **SW** **1/8 - 1/4 Mile** **Lower**	**WA WELLS**	**WALOG2000491501**

Database:	Ecology Well Logs	Well Log ID:	680819
Well Tag #:	Not Reported	Project Tag #:	Not Reported
Notice of Intent #:	SE07358	Date Received:	30-AUG-10
Diameter (in):	6	Casing Depth (ft):	25

Well completion:	07-JUN-10	Well Owner:	Cheryl Merlino | Strata Geotech
Well Type:	Resource Protection	Driller #:	Not Reported
Static Water Level:	Not Reported	Flow Rate (gpm):	Not Reported
Flow Type:	Not Reported	PSI:	Not Reported
Well Test:	Not Reported	Water Reclamation #:	12

C190
SW
1/8 - 1/4 Mile
Lower

WA WELLS **WALOG2000491498**

Database:	Ecology Well Logs	Well Log ID:	680813
Well Tag #:	Not Reported	Project Tag #:	Not Reported
Notice of Intent #:	AE09560	Date Received:	30-AUG-10
Diameter (in):	6	Casing Depth (ft):	25
Well completion:	07-JUN-10	Well Owner:	Cheryl Merlino | Strata Geotech
Well Type:	Decommisioning	Driller #:	Not Reported
Static Water Level:	Not Reported	Flow Rate (gpm):	Not Reported
Flow Type:	Not Reported	PSI:	Not Reported
Well Test:	Not Reported	Water Reclamation #:	12

C191
SW
1/8 - 1/4 Mile
Lower

WA WELLS **WALOG2000273923**

Database:	Ecology Well Logs	Well Log ID:	362627
Well Tag #:	Not Reported	Project Tag #:	Not Reported
Notice of Intent #:	AE00582	Date Received:	01-MAY-03
Diameter (in):	6	Casing Depth (ft):	50
Well completion:	24-APR-03	Well Owner:	CITY BANK
Well Type:	Decommisioning	Driller #:	Not Reported
Static Water Level:	Not Reported	Flow Rate (gpm):	Not Reported
Flow Type:	Not Reported	PSI:	Not Reported
Well Test:	Not Reported	Water Reclamation #:	12

C192
SW
1/8 - 1/4 Mile
Lower

WA WELLS **WALOG2000273417**

Database:	Ecology Well Logs	Well Log ID:	361828
Well Tag #:	Not Reported	Project Tag #:	Not Reported
Notice of Intent #:	AE00581	Date Received:	01-MAY-03
Diameter (in):	5	Casing Depth (ft):	81
Well completion:	28-APR-03	Well Owner:	CITY BANK
Well Type:	Decommisioning	Driller #:	Not Reported
Static Water Level:	Not Reported	Flow Rate (gpm):	Not Reported
Flow Type:	Not Reported	PSI:	Not Reported
Well Test:	Not Reported	Water Reclamation #:	12

Map ID Direction Distance Elevation	Database	EDR ID Number
C193 **SW** **1/8 - 1/4 Mile** **Lower**	**WA WELLS**	**WALOG2000470736**

Database:	Ecology Well Logs	Well Log ID:	639383
Well Tag #:	Not Reported	Project Tag #:	Not Reported
Notice of Intent #:	SE06030	Date Received:	12-MAR-10
Diameter (in):	Not Reported	Casing Depth (ft):	12
Well completion:	03-DEC-09	Well Owner:	City of Lakewood
Well Type:	Resource Protection	Driller #:	Not Reported
Static Water Level:	Not Reported	Flow Rate (gpm):	Not Reported
Flow Type:	Not Reported	PSI:	Not Reported
Well Test:	Not Reported	Water Reclamation #:	12

C194 **SW** **1/8 - 1/4 Mile** **Lower**	**WA WELLS**	**WALOG2000470735**

Database:	Ecology Well Logs	Well Log ID:	639381
Well Tag #:	Not Reported	Project Tag #:	Not Reported
Notice of Intent #:	AE07857	Date Received:	12-MAR-10
Diameter (in):	Not Reported	Casing Depth (ft):	12
Well completion:	03-DEC-09	Well Owner:	City of Lakewood
Well Type:	Decommisioning	Driller #:	Not Reported
Static Water Level:	Not Reported	Flow Rate (gpm):	Not Reported
Flow Type:	Not Reported	PSI:	Not Reported
Well Test:	Not Reported	Water Reclamation #:	12

C195 **SW** **1/8 - 1/4 Mile** **Lower**	**WA WELLS**	**WALOG2000491503**

Database:	Ecology Well Logs	Well Log ID:	680823
Well Tag #:	Not Reported	Project Tag #:	Not Reported
Notice of Intent #:	SE07358	Date Received:	30-AUG-10
Diameter (in):	6	Casing Depth (ft):	25
Well completion:	07-JUN-10	Well Owner:	Cheryl Merlino | Strata Geotech
Well Type:	Resource Protection	Driller #:	Not Reported
Static Water Level:	Not Reported	Flow Rate (gpm):	Not Reported
Flow Type:	Not Reported	PSI:	Not Reported
Well Test:	Not Reported	Water Reclamation #:	12

C196 **SW** **1/8 - 1/4 Mile** **Lower**	**WA WELLS**	**WALOG2000516613**

Database:	Ecology Well Logs	Well Log ID:	729437
Well Tag #:	Not Reported	Project Tag #:	Not Reported
Notice of Intent #:	AE13331	Date Received:	13-JUN-11
Diameter (in):	2.25	Casing Depth (ft):	14

Well completion:	27-MAY-11	Well Owner:	LDH Investments Inc
Well Type:	Decommisioning	Driller #:	Not Reported
Static Water Level:	Not Reported	Flow Rate (gpm):	Not Reported
Flow Type:	Not Reported	PSI:	Not Reported
Well Test:	Not Reported	Water Reclamation #:	12

C197
SW
1/8 - 1/4 Mile
Lower

WA WELLS **WALOG2000516600**

Database:	Ecology Well Logs	Well Log ID:	729411
Well Tag #:	Not Reported	Project Tag #:	Not Reported
Notice of Intent #:	EE02020	Date Received:	13-JUN-11
Diameter (in):	2.25	Casing Depth (ft):	16
Well completion:	27-MAY-11	Well Owner:	LDH Investments Inc
Well Type:	Resource Protection	Driller #:	Not Reported
Static Water Level:	Not Reported	Flow Rate (gpm):	Not Reported
Flow Type:	Not Reported	PSI:	Not Reported
Well Test:	Not Reported	Water Reclamation #:	12

C198
SW
1/8 - 1/4 Mile
Lower

WA WELLS **WALOG2000516615**

Database:	Ecology Well Logs	Well Log ID:	729441
Well Tag #:	Not Reported	Project Tag #:	Not Reported
Notice of Intent #:	AE13331	Date Received:	13-JUN-11
Diameter (in):	2.25	Casing Depth (ft):	19
Well completion:	27-MAY-11	Well Owner:	LDH Investments Inc
Well Type:	Decommisioning	Driller #:	Not Reported
Static Water Level:	Not Reported	Flow Rate (gpm):	Not Reported
Flow Type:	Not Reported	PSI:	Not Reported
Well Test:	Not Reported	Water Reclamation #:	12

C199
SW
1/8 - 1/4 Mile
Lower

WA WELLS **WALOG2000516614**

Database:	Ecology Well Logs	Well Log ID:	729439
Well Tag #:	Not Reported	Project Tag #:	Not Reported
Notice of Intent #:	AE13331	Date Received:	13-JUN-11
Diameter (in):	2.25	Casing Depth (ft):	16
Well completion:	27-MAY-11	Well Owner:	LDH Investments Inc
Well Type:	Decommisioning	Driller #:	Not Reported
Static Water Level:	Not Reported	Flow Rate (gpm):	Not Reported
Flow Type:	Not Reported	PSI:	Not Reported
Well Test:	Not Reported	Water Reclamation #:	12

Map ID Direction Distance Elevation	Database	EDR ID Number
C200 **SW** **1/8 - 1/4 Mile** **Lower**	**WA WELLS**	**WALOG2000516599**

Database:	Ecology Well Logs	Well Log ID:	729409
Well Tag #:	Not Reported	Project Tag #:	Not Reported
Notice of Intent #:	EE02020	Date Received:	13-JUN-11
Diameter (in):	2.25	Casing Depth (ft):	16
Well completion:	27-MAY-11	Well Owner:	LDH Investments Inc
Well Type:	Resource Protection	Driller #:	Not Reported
Static Water Level:	Not Reported	Flow Rate (gpm):	Not Reported
Flow Type:	Not Reported	PSI:	Not Reported
Well Test:	Not Reported	Water Reclamation #:	12

C201 **SW** **1/8 - 1/4 Mile** **Lower**	**WA WELLS**	**WALOG2000516596**

Database:	Ecology Well Logs	Well Log ID:	729403
Well Tag #:	Not Reported	Project Tag #:	Not Reported
Notice of Intent #:	AE13332	Date Received:	13-JUN-11
Diameter (in):	2.25	Casing Depth (ft):	16
Well completion:	27-MAY-11	Well Owner:	LDH Investments Inc
Well Type:	Decommisioning	Driller #:	Not Reported
Static Water Level:	Not Reported	Flow Rate (gpm):	Not Reported
Flow Type:	Not Reported	PSI:	Not Reported
Well Test:	Not Reported	Water Reclamation #:	12

C202 **SW** **1/8 - 1/4 Mile** **Lower**	**WA WELLS**	**WALOG2000516595**

Database:	Ecology Well Logs	Well Log ID:	729401
Well Tag #:	Not Reported	Project Tag #:	Not Reported
Notice of Intent #:	AE13332	Date Received:	13-JUN-11
Diameter (in):	2.25	Casing Depth (ft):	16
Well completion:	27-MAY-11	Well Owner:	LDH Investments Inc
Well Type:	Decommisioning	Driller #:	Not Reported
Static Water Level:	Not Reported	Flow Rate (gpm):	Not Reported
Flow Type:	Not Reported	PSI:	Not Reported
Well Test:	Not Reported	Water Reclamation #:	12

C203 **SW** **1/8 - 1/4 Mile** **Lower**	**WA WELLS**	**WALOG2000516598**

Database:	Ecology Well Logs	Well Log ID:	729407
Well Tag #:	Not Reported	Project Tag #:	Not Reported
Notice of Intent #:	EE02020	Date Received:	13-JUN-11
Diameter (in):	2.25	Casing Depth (ft):	16

Well completion:	27-MAY-11	Well Owner:	LDH Investments Inc
Well Type:	Resource Protection	Driller #:	Not Reported
Static Water Level:	Not Reported	Flow Rate (gpm):	Not Reported
Flow Type:	Not Reported	PSI:	Not Reported
Well Test:	Not Reported	Water Reclamation #:	12

C204
SW
1/8 - 1/4 Mile
Lower

WA WELLS **WALOG2000516597**

Database:	Ecology Well Logs	Well Log ID:	729405
Well Tag #:	Not Reported	Project Tag #:	Not Reported
Notice of Intent #:	AE13332	Date Received:	13-JUN-11
Diameter (in):	2.25	Casing Depth (ft):	16
Well completion:	27-MAY-11	Well Owner:	LDH Investments Inc
Well Type:	Decommisioning	Driller #:	Not Reported
Static Water Level:	Not Reported	Flow Rate (gpm):	Not Reported
Flow Type:	Not Reported	PSI:	Not Reported
Well Test:	Not Reported	Water Reclamation #:	12

C205
SW
1/8 - 1/4 Mile
Lower

WA WELLS **WALOG2000611408**

Database:	Ecology Well Logs	Well Log ID:	918624
Well Tag #:	Not Reported	Project Tag #:	Not Reported
Notice of Intent #:	SE50871	Date Received:	21-APR-14
Diameter (in):	2.5	Casing Depth (ft):	10
Well completion:	02-APR-14	Well Owner:	Durga Inc
Well Type:	Resource Protection	Driller #:	2914
Static Water Level:	8	Flow Rate (gpm):	Not Reported
Flow Type:	Static Level	PSI:	Not Reported
Well Test:	Not Reported	Water Reclamation #:	12

C206
SW
1/8 - 1/4 Mile
Lower

WA WELLS **WALOG2000732339**

Database:	Ecology Well Logs	Well Log ID:	1597979
Well Tag #:	Not Reported	Project Tag #:	Not Reported
Notice of Intent #:	EE06288	Date Received:	09-NOV-16
Diameter (in):	2.25	Casing Depth (ft):	20
Well completion:	06-OCT-16	Well Owner:	Pacific Hwy 76 Station
Well Type:	Resource Protection	Driller #:	2501
Static Water Level:	Not Reported	Flow Rate (gpm):	Not Reported
Flow Type:	Not Reported	PSI:	Not Reported
Well Test:	Not Reported	Water Reclamation #:	12

Map ID Direction Distance Elevation	Database	EDR ID Number
C207 **SW** **1/8 - 1/4 Mile** **Lower**	**WA WELLS**	**WALOG2000732338**

Database:	Ecology Well Logs	Well Log ID:	1597978
Well Tag #:	Not Reported	Project Tag #:	Not Reported
Notice of Intent #:	AE39554	Date Received:	09-NOV-16
Diameter (in):	2.25	Casing Depth (ft):	20
Well completion:	04-OCT-16	Well Owner:	Pacific Hwy 76 Station
Well Type:	Decommisioning	Driller #:	2501
Static Water Level:	Not Reported	Flow Rate (gpm):	Not Reported
Flow Type:	Not Reported	PSI:	Not Reported
Well Test:	Not Reported	Water Reclamation #:	12

C208 **SW** **1/8 - 1/4 Mile** **Lower**	**WA WELLS**	**WALOG2000732340**

Database:	Ecology Well Logs	Well Log ID:	1597980
Well Tag #:	Not Reported	Project Tag #:	Not Reported
Notice of Intent #:	EE06288	Date Received:	09-NOV-16
Diameter (in):	2.25	Casing Depth (ft):	20
Well completion:	05-OCT-16	Well Owner:	Pacific Hwy 76 Station
Well Type:	Resource Protection	Driller #:	2501
Static Water Level:	Not Reported	Flow Rate (gpm):	Not Reported
Flow Type:	Not Reported	PSI:	Not Reported
Well Test:	Not Reported	Water Reclamation #:	12

C209 **SW** **1/8 - 1/4 Mile** **Lower**	**WA WELLS**	**WALOG2000732346**

Database:	Ecology Well Logs	Well Log ID:	1597986
Well Tag #:	Not Reported	Project Tag #:	Not Reported
Notice of Intent #:	EE06288	Date Received:	09-NOV-16
Diameter (in):	2.25	Casing Depth (ft):	20
Well completion:	04-OCT-16	Well Owner:	Pacific Hwy 76 Station
Well Type:	Resource Protection	Driller #:	2501
Static Water Level:	Not Reported	Flow Rate (gpm):	Not Reported
Flow Type:	Not Reported	PSI:	Not Reported
Well Test:	Not Reported	Water Reclamation #:	12

C210 **SW** **1/8 - 1/4 Mile** **Lower**	**WA WELLS**	**WALOG2000732341**

Database:	Ecology Well Logs	Well Log ID:	1597981
Well Tag #:	Not Reported	Project Tag #:	Not Reported
Notice of Intent #:	EE06288	Date Received:	09-NOV-16
Diameter (in):	2.25	Casing Depth (ft):	20

Well completion:	04-OCT-16	Well Owner:	Pacific Hwy 76 Station
Well Type:	Resource Protection	Driller #:	2501
Static Water Level:	Not Reported	Flow Rate (gpm):	Not Reported
Flow Type:	Not Reported	PSI:	Not Reported
Well Test:	Not Reported	Water Reclamation #:	12

C211
SW
1/8 - 1/4 Mile
Lower

WA WELLS **WALOG2000732332**

Database:	Ecology Well Logs	Well Log ID:	1597972
Well Tag #:	Not Reported	Project Tag #:	Not Reported
Notice of Intent #:	EE06288	Date Received:	09-NOV-16
Diameter (in):	2.25	Casing Depth (ft):	20
Well completion:	05-OCT-16	Well Owner:	Pacific Hwy 76 Station
Well Type:	Resource Protection	Driller #:	2501
Static Water Level:	Not Reported	Flow Rate (gpm):	Not Reported
Flow Type:	Not Reported	PSI:	Not Reported
Well Test:	Not Reported	Water Reclamation #:	12

C212
SW
1/8 - 1/4 Mile
Lower

WA WELLS **WALOG2000732331**

Database:	Ecology Well Logs	Well Log ID:	1597971
Well Tag #:	Not Reported	Project Tag #:	Not Reported
Notice of Intent #:	EE06288	Date Received:	09-NOV-16
Diameter (in):	2.25	Casing Depth (ft):	18
Well completion:	05-OCT-16	Well Owner:	Pacific Hwy 76 Station
Well Type:	Resource Protection	Driller #:	2501
Static Water Level:	Not Reported	Flow Rate (gpm):	Not Reported
Flow Type:	Not Reported	PSI:	Not Reported
Well Test:	Not Reported	Water Reclamation #:	12

C213
SW
1/8 - 1/4 Mile
Lower

WA WELLS **WALOG2000732333**

Database:	Ecology Well Logs	Well Log ID:	1597973
Well Tag #:	Not Reported	Project Tag #:	Not Reported
Notice of Intent #:	EE06288	Date Received:	09-NOV-16
Diameter (in):	2.25	Casing Depth (ft):	20
Well completion:	05-OCT-16	Well Owner:	Pacific Hwy 76 Station
Well Type:	Resource Protection	Driller #:	2501
Static Water Level:	Not Reported	Flow Rate (gpm):	Not Reported
Flow Type:	Not Reported	PSI:	Not Reported
Well Test:	Not Reported	Water Reclamation #:	12

Map ID Direction Distance Elevation	Database	EDR ID Number
C214 **SW** **1/8 - 1/4 Mile** **Lower**	**WA WELLS**	**WALOG2000732337**

Database:	Ecology Well Logs	Well Log ID:	1597977
Well Tag #:	Not Reported	Project Tag #:	Not Reported
Notice of Intent #:	AE39554	Date Received:	09-NOV-16
Diameter (in):	2.25	Casing Depth (ft):	20
Well completion:	06-OCT-16	Well Owner:	Pacific Hwy 76 Station
Well Type:	Decommisioning	Driller #:	2501
Static Water Level:	Not Reported	Flow Rate (gpm):	Not Reported
Flow Type:	Not Reported	PSI:	Not Reported
Well Test:	Not Reported	Water Reclamation #:	12

C215 **SW** **1/8 - 1/4 Mile** **Lower**	**WA WELLS**	**WALOG2000732334**

Database:	Ecology Well Logs	Well Log ID:	1597974
Well Tag #:	Not Reported	Project Tag #:	Not Reported
Notice of Intent #:	EE06288	Date Received:	09-NOV-16
Diameter (in):	2.25	Casing Depth (ft):	20
Well completion:	04-OCT-16	Well Owner:	Pacific Hwy 76 Station
Well Type:	Resource Protection	Driller #:	2501
Static Water Level:	Not Reported	Flow Rate (gpm):	Not Reported
Flow Type:	Not Reported	PSI:	Not Reported
Well Test:	Not Reported	Water Reclamation #:	12

C216 **SW** **1/8 - 1/4 Mile** **Lower**	**WA WELLS**	**WALOG2000732356**

Database:	Ecology Well Logs	Well Log ID:	1597996
Well Tag #:	Not Reported	Project Tag #:	Not Reported
Notice of Intent #:	AE39554	Date Received:	09-NOV-16
Diameter (in):	2.25	Casing Depth (ft):	20
Well completion:	04-OCT-16	Well Owner:	Pacific Hwy 76 Station
Well Type:	Decommisioning	Driller #:	2501
Static Water Level:	Not Reported	Flow Rate (gpm):	Not Reported
Flow Type:	Not Reported	PSI:	Not Reported
Well Test:	Not Reported	Water Reclamation #:	12

C217 **SW** **1/8 - 1/4 Mile** **Lower**	**WA WELLS**	**WALOG2000732354**

Database:	Ecology Well Logs	Well Log ID:	1597994
Well Tag #:	Not Reported	Project Tag #:	Not Reported
Notice of Intent #:	AE39554	Date Received:	09-NOV-16
Diameter (in):	2.25	Casing Depth (ft):	20

Well completion:	05-OCT-16	Well Owner:	Pacific Hwy 76 Station
Well Type:	Decommisioning	Driller #:	2501
Static Water Level:	Not Reported	Flow Rate (gpm):	Not Reported
Flow Type:	Not Reported	PSI:	Not Reported
Well Test:	Not Reported	Water Reclamation #:	12

C218
SW
1/8 - 1/4 Mile
Lower

WA WELLS **WALOG2000732357**

Database:	Ecology Well Logs	Well Log ID:	1597997
Well Tag #:	Not Reported	Project Tag #:	Not Reported
Notice of Intent #:	EE06288	Date Received:	09-NOV-16
Diameter (in):	2.25	Casing Depth (ft):	20
Well completion:	04-OCT-16	Well Owner:	Pacific Hwy 76 Station
Well Type:	Resource Protection	Driller #:	2501
Static Water Level:	Not Reported	Flow Rate (gpm):	Not Reported
Flow Type:	Not Reported	PSI:	Not Reported
Well Test:	Not Reported	Water Reclamation #:	12

C219
SW
1/8 - 1/4 Mile
Lower

WA WELLS **WALOG2000862954**

Database:	Ecology Well Logs	Well Log ID:	1915677
Well Tag #:	ACN737	Project Tag #:	Not Reported
Notice of Intent #:	Not Reported	Date Received:	Not Reported
Diameter (in):	0	Casing Depth (ft):	0
Well completion:	Not Reported	Well Owner:	Sunrise Village Mobile Home Park
Well Type:	Water	Driller #:	Not Reported
Static Water Level:	Not Reported	Flow Rate (gpm):	Not Reported
Flow Type:	Not Reported	PSI:	Not Reported
Well Test:	Not Reported	Water Reclamation #:	Not Reported

C220
SW
1/8 - 1/4 Mile
Lower

WA WELLS **WALOG2000732359**

Database:	Ecology Well Logs	Well Log ID:	1597999
Well Tag #:	Not Reported	Project Tag #:	Not Reported
Notice of Intent #:	EE06288	Date Received:	09-NOV-16
Diameter (in):	2.25	Casing Depth (ft):	20
Well completion:	05-OCT-16	Well Owner:	Pacific Hwy 76 Station
Well Type:	Resource Protection	Driller #:	2501
Static Water Level:	Not Reported	Flow Rate (gpm):	Not Reported
Flow Type:	Not Reported	PSI:	Not Reported
Well Test:	Not Reported	Water Reclamation #:	12

Map ID Direction Distance Elevation	Database	EDR ID Number
C221 **SW** **1/8 - 1/4 Mile** **Lower**	**WA WELLS**	**WALOG2000732349**

Database:	Ecology Well Logs	Well Log ID:	1597989
Well Tag #:	Not Reported	Project Tag #:	Not Reported
Notice of Intent #:	AE39554	Date Received:	09-NOV-16
Diameter (in):	2.25	Casing Depth (ft):	20
Well completion:	05-OCT-16	Well Owner:	Pacific Hwy 76 Station
Well Type:	Decommisioning	Driller #:	2501
Static Water Level:	Not Reported	Flow Rate (gpm):	Not Reported
Flow Type:	Not Applicable	PSI:	Not Reported
Well Test:	Not Reported	Water Reclamation #:	12

C222 **SW** **1/8 - 1/4 Mile** **Lower**	**WA WELLS**	**WALOG2000732348**

Database:	Ecology Well Logs	Well Log ID:	1597988
Well Tag #:	Not Reported	Project Tag #:	Not Reported
Notice of Intent #:	AE39554	Date Received:	09-NOV-16
Diameter (in):	2.205	Casing Depth (ft):	20
Well completion:	04-OCT-16	Well Owner:	Pacific Hwy 76 Station
Well Type:	Decommisioning	Driller #:	2501
Static Water Level:	Not Reported	Flow Rate (gpm):	Not Reported
Flow Type:	Not Reported	PSI:	Not Reported
Well Test:	Not Reported	Water Reclamation #:	12

C223 **SW** **1/8 - 1/4 Mile** **Lower**	**WA WELLS**	**WALOG2000732351**

Database:	Ecology Well Logs	Well Log ID:	1597991
Well Tag #:	Not Reported	Project Tag #:	Not Reported
Notice of Intent #:	AE39554	Date Received:	09-NOV-16
Diameter (in):	2.25	Casing Depth (ft):	20
Well completion:	04-OCT-16	Well Owner:	Pacific Hwy 76 Station
Well Type:	Decommisioning	Driller #:	2501
Static Water Level:	Not Reported	Flow Rate (gpm):	Not Reported
Flow Type:	Not Reported	PSI:	Not Reported
Well Test:	Not Reported	Water Reclamation #:	12

C224 **SW** **1/8 - 1/4 Mile** **Lower**	**WA WELLS**	**WALOG2000732353**

Database:	Ecology Well Logs	Well Log ID:	1597993
Well Tag #:	Not Reported	Project Tag #:	Not Reported
Notice of Intent #:	EE06288	Date Received:	09-NOV-16
Diameter (in):	2.25	Casing Depth (ft):	20

Well completion:	04-OCT-16	Well Owner:	Pacific Hwy 76 Station
Well Type:	Resource Protection	Driller #:	2501
Static Water Level:	Not Reported	Flow Rate (gpm):	Not Reported
Flow Type:	Not Reported	PSI:	Not Reported
Well Test:	Not Reported	Water Reclamation #:	12

C225
SW
1/8 - 1/4 Mile
Lower

WA WELLS **WALOG2000732352**

Database:	Ecology Well Logs	Well Log ID:	1597992
Well Tag #:	Not Reported	Project Tag #:	Not Reported
Notice of Intent #:	AE39554	Date Received:	09-NOV-16
Diameter (in):	2.25	Casing Depth (ft):	19
Well completion:	06-OCT-16	Well Owner:	Pacific Hwy 76 Station
Well Type:	Decommisioning	Driller #:	2501
Static Water Level:	Not Reported	Flow Rate (gpm):	Not Reported
Flow Type:	Not Reported	PSI:	Not Reported
Well Test:	Not Reported	Water Reclamation #:	12

C226
SW
1/8 - 1/4 Mile
Lower

WA WELLS **WALOG2000732330**

Database:	Ecology Well Logs	Well Log ID:	1597970
Well Tag #:	Not Reported	Project Tag #:	Not Reported
Notice of Intent #:	EE06288	Date Received:	09-NOV-16
Diameter (in):	2.25	Casing Depth (ft):	19
Well completion:	06-OCT-16	Well Owner:	Pacific Hwy 76 Station
Well Type:	Resource Protection	Driller #:	2501
Static Water Level:	Not Reported	Flow Rate (gpm):	Not Reported
Flow Type:	Not Reported	PSI:	Not Reported
Well Test:	Not Reported	Water Reclamation #:	12

C227
SW
1/8 - 1/4 Mile
Lower

WA WELLS **WALOG2000612188**

Database:	Ecology Well Logs	Well Log ID:	919468
Well Tag #:	Not Reported	Project Tag #:	Not Reported
Notice of Intent #:	AE26003	Date Received:	21-APR-14
Diameter (in):	2.5	Casing Depth (ft):	15
Well completion:	02-APR-14	Well Owner:	Durga Inc
Well Type:	Decommisioning	Driller #:	2914
Static Water Level:	8	Flow Rate (gpm):	Not Reported
Flow Type:	Static Level	PSI:	Not Reported
Well Test:	Not Reported	Water Reclamation #:	12

Map ID Direction Distance Elevation	Database	EDR ID Number
C228 **SW** **1/8 - 1/4 Mile** **Lower**	**WA WELLS**	**WALOG2000612187**

Database:	Ecology Well Logs	Well Log ID:	919467
Well Tag #:	Not Reported	Project Tag #:	Not Reported
Notice of Intent #:	AE26003	Date Received:	21-APR-14
Diameter (in):	2.5	Casing Depth (ft):	10
Well completion:	02-APR-14	Well Owner:	Durga Inc
Well Type:	Decommisioning	Driller #:	2914
Static Water Level:	8	Flow Rate (gpm):	Not Reported
Flow Type:	Static Level	PSI:	Not Reported
Well Test:	Not Reported	Water Reclamation #:	12

C229 **SW** **1/8 - 1/4 Mile** **Lower**	**WA WELLS**	**WALOG2000612192**

Database:	Ecology Well Logs	Well Log ID:	919472
Well Tag #:	Not Reported	Project Tag #:	Not Reported
Notice of Intent #:	AE26003	Date Received:	21-APR-14
Diameter (in):	2.5	Casing Depth (ft):	10
Well completion:	02-APR-14	Well Owner:	Durga Inc
Well Type:	Decommisioning	Driller #:	2914
Static Water Level:	8	Flow Rate (gpm):	Not Reported
Flow Type:	Static Level	PSI:	Not Reported
Well Test:	Not Reported	Water Reclamation #:	12

C230 **SW** **1/8 - 1/4 Mile** **Lower**	**WA WELLS**	**WALOG2000724573**

Database:	Ecology Well Logs	Well Log ID:	1588221
Well Tag #:	Not Reported	Project Tag #:	Not Reported
Notice of Intent #:	EE05280	Date Received:	07-SEP-16
Diameter (in):	2	Casing Depth (ft):	12
Well completion:	13-OCT-14	Well Owner:	Sweeting
Well Type:	Resource Protection	Driller #:	2936
Static Water Level:	Not Reported	Flow Rate (gpm):	Not Reported
Flow Type:	Dry Hole	PSI:	Not Reported
Well Test:	Not Reported	Water Reclamation #:	12

C231 **SW** **1/8 - 1/4 Mile** **Lower**	**WA WELLS**	**WALOG2000724572**

Database:	Ecology Well Logs	Well Log ID:	1588220
Well Tag #:	Not Reported	Project Tag #:	Not Reported
Notice of Intent #:	EE05280	Date Received:	07-SEP-16
Diameter (in):	2	Casing Depth (ft):	12

Well completion:	13-OCT-14	Well Owner:	Sweeting
Well Type:	Resource Protection	Driller #:	2936
Static Water Level:	Not Reported	Flow Rate (gpm):	Not Reported
Flow Type:	Dry Hole	PSI:	Not Reported
Well Test:	Not Reported	Water Reclamation #:	12

C232
SW
1/8 - 1/4 Mile
Lower

WA WELLS **WALOG2000611424**

Database:	Ecology Well Logs	Well Log ID:	918640
Well Tag #:	Not Reported	Project Tag #:	Not Reported
Notice of Intent #:	SE50871	Date Received:	21-APR-14
Diameter (in):	2.5	Casing Depth (ft):	15
Well completion:	02-APR-14	Well Owner:	Durga Inc
Well Type:	Resource Protection	Driller #:	2914
Static Water Level:	8	Flow Rate (gpm):	Not Reported
Flow Type:	Static Level	PSI:	Not Reported
Well Test:	Not Reported	Water Reclamation #:	12

C233
SW
1/8 - 1/4 Mile
Lower

WA WELLS **WALOG2000611423**

Database:	Ecology Well Logs	Well Log ID:	918639
Well Tag #:	Not Reported	Project Tag #:	Not Reported
Notice of Intent #:	SE50871	Date Received:	21-APR-14
Diameter (in):	2.5	Casing Depth (ft):	10
Well completion:	02-APR-14	Well Owner:	Durga Inc
Well Type:	Resource Protection	Driller #:	2914
Static Water Level:	10	Flow Rate (gpm):	Not Reported
Flow Type:	Static Level	PSI:	Not Reported
Well Test:	Not Reported	Water Reclamation #:	12

C234
SW
1/8 - 1/4 Mile
Lower

WA WELLS **WALOG2000611425**

Database:	Ecology Well Logs	Well Log ID:	918641
Well Tag #:	Not Reported	Project Tag #:	Not Reported
Notice of Intent #:	SE50871	Date Received:	21-APR-14
Diameter (in):	2.5	Casing Depth (ft):	15
Well completion:	02-APR-14	Well Owner:	Durga Inc
Well Type:	Resource Protection	Driller #:	2914
Static Water Level:	8	Flow Rate (gpm):	Not Reported
Flow Type:	Static Level	PSI:	Not Reported
Well Test:	Not Reported	Water Reclamation #:	12

Map ID Direction Distance Elevation	Database	EDR ID Number
C235 **SW** **1/8 - 1/4 Mile** **Lower**	**WA WELLS**	**WALOG2000612186**

Database:	Ecology Well Logs	Well Log ID:	919466
Well Tag #:	Not Reported	Project Tag #:	Not Reported
Notice of Intent #:	AE26003	Date Received:	21-APR-14
Diameter (in):	2.5	Casing Depth (ft):	10
Well completion:	02-APR-14	Well Owner:	Durga Inc
Well Type:	Decommisioning	Driller #:	2914
Static Water Level:	8	Flow Rate (gpm):	Not Reported
Flow Type:	Static Level	PSI:	Not Reported
Well Test:	Not Reported	Water Reclamation #:	12

C236 **SW** **1/8 - 1/4 Mile** **Lower**	**WA WELLS**	**WALOG2000612161**

Database:	Ecology Well Logs	Well Log ID:	919440
Well Tag #:	Not Reported	Project Tag #:	Not Reported
Notice of Intent #:	AE26003	Date Received:	21-APR-14
Diameter (in):	2.5	Casing Depth (ft):	15
Well completion:	02-APR-14	Well Owner:	Durga Inc
Well Type:	Decommisioning	Driller #:	2914
Static Water Level:	8	Flow Rate (gpm):	Not Reported
Flow Type:	Static Level	PSI:	Not Reported
Well Test:	Not Reported	Water Reclamation #:	12

C237 **SW** **1/8 - 1/4 Mile** **Lower**	**WA WELLS**	**WALOG2000732300**

Database:	Ecology Well Logs	Well Log ID:	1597937
Well Tag #:	Not Reported	Project Tag #:	Not Reported
Notice of Intent #:	AE39554	Date Received:	09-NOV-16
Diameter (in):	2.25	Casing Depth (ft):	18
Well completion:	05-OCT-16	Well Owner:	Pacific Hwy 76 Station
Well Type:	Decommisioning	Driller #:	2501
Static Water Level:	Not Reported	Flow Rate (gpm):	Not Reported
Flow Type:	Not Reported	PSI:	Not Reported
Well Test:	Not Reported	Water Reclamation #:	12

C238 **SW** **1/8 - 1/4 Mile** **Lower**	**WA WELLS**	**WALOG2000724579**

Database:	Ecology Well Logs	Well Log ID:	1588227
Well Tag #:	Not Reported	Project Tag #:	Not Reported
Notice of Intent #:	AE29174	Date Received:	07-SEP-16
Diameter (in):	2	Casing Depth (ft):	12

Well completion:	13-OCT-14	Well Owner:	Sweeting
Well Type:	Decommisioning	Driller #:	2936
Static Water Level:	Not Reported	Flow Rate (gpm):	Not Reported
Flow Type:	Dry Hole	PSI:	Not Reported
Well Test:	Not Reported	Water Reclamation #:	12

C239
SW
1/8 - 1/4 Mile
Lower

WA WELLS **WALOG2000732326**

Database:	Ecology Well Logs	Well Log ID:	1597966
Well Tag #:	Not Reported	Project Tag #:	Not Reported
Notice of Intent #:	AE39554	Date Received:	09-NOV-16
Diameter (in):	2.25	Casing Depth (ft):	20
Well completion:	05-OCT-16	Well Owner:	Pacific Hwy 76 Station
Well Type:	Decommisioning	Driller #:	2501
Static Water Level:	Not Reported	Flow Rate (gpm):	Not Reported
Flow Type:	Not Reported	PSI:	Not Reported
Well Test:	Not Reported	Water Reclamation #:	12

C240
SW
1/8 - 1/4 Mile
Lower

WA WELLS **WALOG2000732327**

Database:	Ecology Well Logs	Well Log ID:	1597967
Well Tag #:	Not Reported	Project Tag #:	Not Reported
Notice of Intent #:	AE39554	Date Received:	09-NOV-16
Diameter (in):	2.25	Casing Depth (ft):	20
Well completion:	05-OCT-16	Well Owner:	Pacific Hwy 76 Station
Well Type:	Decommisioning	Driller #:	2501
Static Water Level:	Not Reported	Flow Rate (gpm):	Not Reported
Flow Type:	Not Reported	PSI:	Not Reported
Well Test:	Not Reported	Water Reclamation #:	12

C241
SW
1/8 - 1/4 Mile
Lower

WA WELLS **WALOG2000732329**

Database:	Ecology Well Logs	Well Log ID:	1597969
Well Tag #:	Not Reported	Project Tag #:	Not Reported
Notice of Intent #:	AE39554	Date Received:	09-NOV-16
Diameter (in):	2.25	Casing Depth (ft):	20
Well completion:	04-OCT-16	Well Owner:	Pacific Hwy 76 Station
Well Type:	Decommisioning	Driller #:	2501
Static Water Level:	Not Reported	Flow Rate (gpm):	Not Reported
Flow Type:	Not Reported	PSI:	Not Reported
Well Test:	Not Reported	Water Reclamation #:	12

Map ID Direction Distance Elevation	Database	EDR ID Number
C242 **SW** **1/8 - 1/4 Mile** **Lower**	**WA WELLS**	**WALOG2000724575**

Database:	Ecology Well Logs	Well Log ID:	1588223
Well Tag #:	Not Reported	Project Tag #:	Not Reported
Notice of Intent #:	EE05280	Date Received:	07-SEP-16
Diameter (in):	2	Casing Depth (ft):	12
Well completion:	13-OCT-14	Well Owner:	Sweeting
Well Type:	Resource Protection	Driller #:	2936
Static Water Level:	Not Reported	Flow Rate (gpm):	Not Reported
Flow Type:	Dry Hole	PSI:	Not Reported
Well Test:	Not Reported	Water Reclamation #:	12

C243 **SW** **1/8 - 1/4 Mile** **Lower**	**WA WELLS**	**WALOG2000724574**

Database:	Ecology Well Logs	Well Log ID:	1588222
Well Tag #:	Not Reported	Project Tag #:	Not Reported
Notice of Intent #:	EE05280	Date Received:	07-SEP-16
Diameter (in):	2	Casing Depth (ft):	12
Well completion:	13-OCT-14	Well Owner:	Sweeting
Well Type:	Resource Protection	Driller #:	2936
Static Water Level:	120	Flow Rate (gpm):	Not Reported
Flow Type:	Static Level	PSI:	Not Reported
Well Test:	Not Reported	Water Reclamation #:	12

C244 **SW** **1/8 - 1/4 Mile** **Lower**	**WA WELLS**	**WALOG2000724576**

Database:	Ecology Well Logs	Well Log ID:	1588224
Well Tag #:	Not Reported	Project Tag #:	Not Reported
Notice of Intent #:	AE29174	Date Received:	07-SEP-16
Diameter (in):	2	Casing Depth (ft):	12
Well completion:	13-OCT-14	Well Owner:	Sweeting
Well Type:	Decommisioning	Driller #:	2936
Static Water Level:	Not Reported	Flow Rate (gpm):	Not Reported
Flow Type:	Dry Hole	PSI:	Not Reported
Well Test:	Not Reported	Water Reclamation #:	12

C245 **SW** **1/8 - 1/4 Mile** **Lower**	**WA WELLS**	**WALOG2000724578**

Database:	Ecology Well Logs	Well Log ID:	1588226
Well Tag #:	Not Reported	Project Tag #:	Not Reported
Notice of Intent #:	AE29174	Date Received:	07-SEP-16
Diameter (in):	2	Casing Depth (ft):	12

Well completion:	13-OCT-14	Well Owner:	Sweeting
Well Type:	Decommisioning	Driller #:	2936
Static Water Level:	120	Flow Rate (gpm):	Not Reported
Flow Type:	Static Level	PSI:	Not Reported
Well Test:	Not Reported	Water Reclamation #:	12

C246
SW
1/8 - 1/4 Mile
Lower

WA WELLS **WALOG2000724577**

Database:	Ecology Well Logs	Well Log ID:	1588225
Well Tag #:	Not Reported	Project Tag #:	Not Reported
Notice of Intent #:	AE29174	Date Received:	07-SEP-16
Diameter (in):	2	Casing Depth (ft):	12
Well completion:	13-OCT-14	Well Owner:	Sweeting
Well Type:	Decommisioning	Driller #:	2936
Static Water Level:	Not Reported	Flow Rate (gpm):	Not Reported
Flow Type:	Dry Hole	PSI:	Not Reported
Well Test:	Not Reported	Water Reclamation #:	12

D247
SE
1/8 - 1/4 Mile
Higher

WA WELLS **WALOG2000275190**

Database:	Ecology Well Logs	Well Log ID:	364092
Well Tag #:	Not Reported	Project Tag #:	Not Reported
Notice of Intent #:	E004715	Date Received:	13-JUN-03
Diameter (in):	8.5	Casing Depth (ft):	20
Well completion:	06-MAY-03	Well Owner:	KWANG AUTO
Well Type:	Resource Protection	Driller #:	Not Reported
Static Water Level:	Not Reported	Flow Rate (gpm):	Not Reported
Flow Type:	Not Reported	PSI:	Not Reported
Well Test:	Not Reported	Water Reclamation #:	12

D248
SE
1/8 - 1/4 Mile
Higher

WA WELLS **WALOG2000275276**

Database:	Ecology Well Logs	Well Log ID:	364249
Well Tag #:	Not Reported	Project Tag #:	Not Reported
Notice of Intent #:	E004716	Date Received:	13-JUN-03
Diameter (in):	8.5	Casing Depth (ft):	18.5
Well completion:	09-MAY-03	Well Owner:	URS CORP
Well Type:	Resource Protection	Driller #:	Not Reported
Static Water Level:	Not Reported	Flow Rate (gpm):	Not Reported
Flow Type:	Not Reported	PSI:	Not Reported
Well Test:	Not Reported	Water Reclamation #:	12

Map ID Direction Distance Elevation	Database	EDR ID Number
D249 **SE** **1/8 - 1/4 Mile** **Higher**	**WA WELLS**	**WALOG2000273497**

Database:	Ecology Well Logs	Well Log ID:	361980
Well Tag #:	Not Reported	Project Tag #:	Not Reported
Notice of Intent #:	E004670	Date Received:	08-APR-03
Diameter (in):	8	Casing Depth (ft):	15
Well completion:	27-MAR-03	Well Owner:	SOUND TRANSIT
Well Type:	Resource Protection	Driller #:	Not Reported
Static Water Level:	Not Reported	Flow Rate (gpm):	Not Reported
Flow Type:	Not Reported	PSI:	Not Reported
Well Test:	Not Reported	Water Reclamation #:	12

D250 **SE** **1/8 - 1/4 Mile** **Higher**	**WA WELLS**	**WALOG2000272929**

Database:	Ecology Well Logs	Well Log ID:	361315
Well Tag #:	Not Reported	Project Tag #:	Not Reported
Notice of Intent #:	E004670	Date Received:	08-APR-03
Diameter (in):	8	Casing Depth (ft):	18
Well completion:	28-MAR-03	Well Owner:	SOUND TRANSIT
Well Type:	Resource Protection	Driller #:	Not Reported
Static Water Level:	Not Reported	Flow Rate (gpm):	Not Reported
Flow Type:	Not Reported	PSI:	Not Reported
Well Test:	Not Reported	Water Reclamation #:	12

D251 **SE** **1/8 - 1/4 Mile** **Higher**	**WA WELLS**	**WALOG2000272930**

Database:	Ecology Well Logs	Well Log ID:	361317
Well Tag #:	Not Reported	Project Tag #:	Not Reported
Notice of Intent #:	E004670	Date Received:	08-APR-03
Diameter (in):	8	Casing Depth (ft):	18
Well completion:	28-MAR-03	Well Owner:	SOUND TRANSIT
Well Type:	Resource Protection	Driller #:	Not Reported
Static Water Level:	Not Reported	Flow Rate (gpm):	Not Reported
Flow Type:	Not Reported	PSI:	Not Reported
Well Test:	Not Reported	Water Reclamation #:	12

D252 **SE** **1/8 - 1/4 Mile** **Higher**	**WA WELLS**	**WALOG2000278588**

Database:	Ecology Well Logs	Well Log ID:	368184
Well Tag #:	Not Reported	Project Tag #:	Not Reported
Notice of Intent #:	E004715	Date Received:	13-JUN-03
Diameter (in):	2	Casing Depth (ft):	23

Well completion:	06-MAY-03	Well Owner:	KWANG AUTO
Well Type:	Resource Protection	Driller #:	Not Reported
Static Water Level:	Not Reported	Flow Rate (gpm):	Not Reported
Flow Type:	Not Reported	PSI:	Not Reported
Well Test:	Not Reported	Water Reclamation #:	12

D253
SE
1/8 - 1/4 Mile
Higher

WA WELLS **WALOG2000278592**

Database:	Ecology Well Logs	Well Log ID:	368188
Well Tag #:	Not Reported	Project Tag #:	Not Reported
Notice of Intent #:	E004733	Date Received:	13-JUN-03
Diameter (in):	8.5	Casing Depth (ft):	20
Well completion:	23-MAY-03	Well Owner:	PS HOLDINGS
Well Type:	Resource Protection	Driller #:	Not Reported
Static Water Level:	Not Reported	Flow Rate (gpm):	Not Reported
Flow Type:	Not Reported	PSI:	Not Reported
Well Test:	Not Reported	Water Reclamation #:	12

D254
SE
1/8 - 1/4 Mile
Higher

WA WELLS **WALOG2000278587**

Database:	Ecology Well Logs	Well Log ID:	368183
Well Tag #:	Not Reported	Project Tag #:	Not Reported
Notice of Intent #:	E004715	Date Received:	13-JUN-03
Diameter (in):	2	Casing Depth (ft):	23
Well completion:	06-MAY-03	Well Owner:	KWANG AUTO
Well Type:	Resource Protection	Driller #:	Not Reported
Static Water Level:	Not Reported	Flow Rate (gpm):	Not Reported
Flow Type:	Not Reported	PSI:	Not Reported
Well Test:	Not Reported	Water Reclamation #:	12

D255
SE
1/8 - 1/4 Mile
Higher

WA WELLS **WALOG2000275277**

Database:	Ecology Well Logs	Well Log ID:	364251
Well Tag #:	Not Reported	Project Tag #:	Not Reported
Notice of Intent #:	E004716	Date Received:	13-JUN-03
Diameter (in):	8.5	Casing Depth (ft):	19
Well completion:	09-MAY-03	Well Owner:	URS CORP
Well Type:	Resource Protection	Driller #:	Not Reported
Static Water Level:	Not Reported	Flow Rate (gpm):	Not Reported
Flow Type:	Not Reported	PSI:	Not Reported
Well Test:	Not Reported	Water Reclamation #:	12

Map ID Direction Distance Elevation	Database	EDR ID Number
D256 **SE** **1/8 - 1/4 Mile** **Higher**	**WA WELLS**	**WALOG2000278586**

Database:	Ecology Well Logs	Well Log ID:	368182
Well Tag #:	Not Reported	Project Tag #:	Not Reported
Notice of Intent #:	E004715	Date Received:	13-JUN-03
Diameter (in):	8.5	Casing Depth (ft):	23
Well completion:	06-MAY-03	Well Owner:	KWANG AUTO
Well Type:	Resource Protection	Driller #:	Not Reported
Static Water Level:	Not Reported	Flow Rate (gpm):	Not Reported
Flow Type:	Not Reported	PSI:	Not Reported
Well Test:	Not Reported	Water Reclamation #:	12

D257 **SE** **1/8 - 1/4 Mile** **Higher**	**WA WELLS**	**WALOG2000272913**

Database:	Ecology Well Logs	Well Log ID:	361293
Well Tag #:	Not Reported	Project Tag #:	Not Reported
Notice of Intent #:	E004670	Date Received:	08-APR-03
Diameter (in):	8	Casing Depth (ft):	15
Well completion:	31-MAR-03	Well Owner:	SOUND TRANSIT
Well Type:	Resource Protection	Driller #:	Not Reported
Static Water Level:	Not Reported	Flow Rate (gpm):	Not Reported
Flow Type:	Not Reported	PSI:	Not Reported
Well Test:	Not Reported	Water Reclamation #:	12

D258 **SE** **1/8 - 1/4 Mile** **Higher**	**WA WELLS**	**WALOG2000272916**

Database:	Ecology Well Logs	Well Log ID:	361297
Well Tag #:	Not Reported	Project Tag #:	Not Reported
Notice of Intent #:	E004670	Date Received:	08-APR-03
Diameter (in):	8	Casing Depth (ft):	15
Well completion:	31-MAR-03	Well Owner:	SOUND TRANSIT
Well Type:	Resource Protection	Driller #:	Not Reported
Static Water Level:	Not Reported	Flow Rate (gpm):	Not Reported
Flow Type:	Not Reported	PSI:	Not Reported
Well Test:	Not Reported	Water Reclamation #:	12

D259 **SE** **1/8 - 1/4 Mile** **Higher**	**WA WELLS**	**WALOG2000272910**

Database:	Ecology Well Logs	Well Log ID:	361289
Well Tag #:	Not Reported	Project Tag #:	Not Reported
Notice of Intent #:	E004670	Date Received:	08-APR-03
Diameter (in):	8	Casing Depth (ft):	15

Well completion:	31-MAR-03	Well Owner:	SOUND TRANSIT
Well Type:	Resource Protection	Driller #:	Not Reported
Static Water Level:	Not Reported	Flow Rate (gpm):	Not Reported
Flow Type:	Not Reported	PSI:	Not Reported
Well Test:	Not Reported	Water Reclamation #:	12

D260
SE
1/8 - 1/4 Mile
Higher

WA WELLS **WALOG2000272201**

Database:	Ecology Well Logs	Well Log ID:	360463
Well Tag #:	Not Reported	Project Tag #:	Not Reported
Notice of Intent #:	S027596	Date Received:	08-APR-03
Diameter (in):	8	Casing Depth (ft):	15
Well completion:	28-MAR-03	Well Owner:	SOUND TRANSIT
Well Type:	Resource Protection	Driller #:	Not Reported
Static Water Level:	Not Reported	Flow Rate (gpm):	Not Reported
Flow Type:	Not Reported	PSI:	Not Reported
Well Test:	Not Reported	Water Reclamation #:	12

D261
SE
1/8 - 1/4 Mile
Higher

WA WELLS **WALOG2000272202**

Database:	Ecology Well Logs	Well Log ID:	360465
Well Tag #:	Not Reported	Project Tag #:	Not Reported
Notice of Intent #:	S027596	Date Received:	08-APR-03
Diameter (in):	8	Casing Depth (ft):	10
Well completion:	31-MAR-03	Well Owner:	SOUND TRANSIT
Well Type:	Resource Protection	Driller #:	Not Reported
Static Water Level:	Not Reported	Flow Rate (gpm):	Not Reported
Flow Type:	Not Reported	PSI:	Not Reported
Well Test:	Not Reported	Water Reclamation #:	12

D262
SE
1/8 - 1/4 Mile
Higher

WA WELLS **WALOG2000272927**

Database:	Ecology Well Logs	Well Log ID:	361312
Well Tag #:	Not Reported	Project Tag #:	Not Reported
Notice of Intent #:	E004670	Date Received:	08-APR-03
Diameter (in):	8	Casing Depth (ft):	30
Well completion:	28-MAR-03	Well Owner:	SOUND TRANSIT
Well Type:	Resource Protection	Driller #:	Not Reported
Static Water Level:	Not Reported	Flow Rate (gpm):	Not Reported
Flow Type:	Not Reported	PSI:	Not Reported
Well Test:	Not Reported	Water Reclamation #:	12

Map ID Direction Distance Elevation	Database	EDR ID Number
D263 **SE** **1/8 - 1/4 Mile** **Higher**	**WA WELLS**	**WALOG2000272928**

Database:	Ecology Well Logs	Well Log ID:	361313
Well Tag #:	Not Reported	Project Tag #:	Not Reported
Notice of Intent #:	E004670	Date Received:	08-APR-03
Diameter (in):	8	Casing Depth (ft):	20
Well completion:	28-MAR-03	Well Owner:	SOUND TRANSIT
Well Type:	Resource Protection	Driller #:	Not Reported
Static Water Level:	Not Reported	Flow Rate (gpm):	Not Reported
Flow Type:	Not Reported	PSI:	Not Reported
Well Test:	Not Reported	Water Reclamation #:	12

D264 **SE** **1/8 - 1/4 Mile** **Higher**	**WA WELLS**	**WALOG2000272926**

Database:	Ecology Well Logs	Well Log ID:	361310
Well Tag #:	Not Reported	Project Tag #:	Not Reported
Notice of Intent #:	E004670	Date Received:	08-APR-03
Diameter (in):	8	Casing Depth (ft):	20
Well completion:	27-MAR-03	Well Owner:	SOUND TRANSIT
Well Type:	Resource Protection	Driller #:	Not Reported
Static Water Level:	Not Reported	Flow Rate (gpm):	Not Reported
Flow Type:	Not Reported	PSI:	Not Reported
Well Test:	Not Reported	Water Reclamation #:	12

D265 **SE** **1/8 - 1/4 Mile** **Higher**	**WA WELLS**	**WALOG2000272919**

Database:	Ecology Well Logs	Well Log ID:	361301
Well Tag #:	Not Reported	Project Tag #:	Not Reported
Notice of Intent #:	E004670	Date Received:	08-APR-03
Diameter (in):	8	Casing Depth (ft):	15
Well completion:	31-MAR-03	Well Owner:	SOUND TRANSIT
Well Type:	Resource Protection	Driller #:	Not Reported
Static Water Level:	Not Reported	Flow Rate (gpm):	Not Reported
Flow Type:	Not Reported	PSI:	Not Reported
Well Test:	Not Reported	Water Reclamation #:	12

D266 **SE** **1/8 - 1/4 Mile** **Higher**	**WA WELLS**	**WALOG2000272921**

Database:	Ecology Well Logs	Well Log ID:	361304
Well Tag #:	Not Reported	Project Tag #:	Not Reported
Notice of Intent #:	E004670	Date Received:	08-APR-03
Diameter (in):	8	Casing Depth (ft):	18

Well completion:	27-MAR-03	Well Owner:	SOUND TRANSIT
Well Type:	Resource Protection	Driller #:	Not Reported
Static Water Level:	Not Reported	Flow Rate (gpm):	Not Reported
Flow Type:	Not Reported	PSI:	Not Reported
Well Test:	Not Reported	Water Reclamation #:	12

D267
SE
1/8 - 1/4 Mile
Higher

WA WELLS **WALOG2000813486**

Database:	Ecology Well Logs	Well Log ID:	1794615
Well Tag #:	Not Reported	Project Tag #:	3
Notice of Intent #:	SE66918	Date Received:	09-OCT-18
Diameter (in):	2.25	Casing Depth (ft):	16
Well completion:	23-JUL-18	Well Owner:	PIERCE COUNTY PUBLIC WORKS
Well Type:	Resource Protection	Driller #:	3018
Static Water Level:	Not Reported	Flow Rate (gpm):	Not Reported
Flow Type:	Dry Hole	PSI:	Not Reported
Well Test:	Not Reported	Water Reclamation #:	12

D268
SE
1/8 - 1/4 Mile
Higher

WA WELLS **WALOG2000813487**

Database:	Ecology Well Logs	Well Log ID:	1794616
Well Tag #:	Not Reported	Project Tag #:	4
Notice of Intent #:	SE66918	Date Received:	09-OCT-18
Diameter (in):	2.25	Casing Depth (ft):	16
Well completion:	23-JUL-18	Well Owner:	PIERCE COUNTY PUBLIC WORKS
Well Type:	Resource Protection	Driller #:	3018
Static Water Level:	Not Reported	Flow Rate (gpm):	Not Reported
Flow Type:	Dry Hole	PSI:	Not Reported
Well Test:	Not Reported	Water Reclamation #:	12

D269
SE
1/8 - 1/4 Mile
Higher

WA WELLS **WALOG2000813485**

Database:	Ecology Well Logs	Well Log ID:	1794614
Well Tag #:	Not Reported	Project Tag #:	2
Notice of Intent #:	SE66918	Date Received:	09-OCT-18
Diameter (in):	2.25	Casing Depth (ft):	16
Well completion:	23-JUL-18	Well Owner:	PIERCE COUNTY PUBLIC WORKS
Well Type:	Resource Protection	Driller #:	3018
Static Water Level:	Not Reported	Flow Rate (gpm):	Not Reported
Flow Type:	Dry Hole	PSI:	Not Reported
Well Test:	Not Reported	Water Reclamation #:	12

Map ID Direction Distance Elevation	Database	EDR ID Number
D270 **SE** **1/8 - 1/4 Mile** **Higher**	**WA WELLS**	**WALOG2000353130**

Database:	Ecology Well Logs	Well Log ID:	461153
Well Tag #:	Not Reported	Project Tag #:	Not Reported
Notice of Intent #:	A088158	Date Received:	14-DEC-06
Diameter (in):	6	Casing Depth (ft):	25
Well completion:	04-DEC-06	Well Owner:	TITUS WILL LAND LLC
Well Type:	Decommisioning	Driller #:	Not Reported
Static Water Level:	Not Reported	Flow Rate (gpm):	Not Reported
Flow Type:	Not Reported	PSI:	Not Reported
Well Test:	Not Reported	Water Reclamation #:	12

D271 **SE** **1/8 - 1/4 Mile** **Higher**	**WA WELLS**	**WALOG2000813484**

Database:	Ecology Well Logs	Well Log ID:	1794613
Well Tag #:	Not Reported	Project Tag #:	1
Notice of Intent #:	SE66918	Date Received:	09-OCT-18
Diameter (in):	2.25	Casing Depth (ft):	16
Well completion:	23-JUL-18	Well Owner:	PIERCE COUNTY PUBLIC WORKS
Well Type:	Resource Protection	Driller #:	3018
Static Water Level:	Not Reported	Flow Rate (gpm):	Not Reported
Flow Type:	Dry Hole	PSI:	Not Reported
Well Test:	Not Reported	Water Reclamation #:	12

D272 **SE** **1/8 - 1/4 Mile** **Higher**	**WA WELLS**	**WALOG2000813488**

Database:	Ecology Well Logs	Well Log ID:	1794617
Well Tag #:	Not Reported	Project Tag #:	5
Notice of Intent #:	SE66918	Date Received:	09-OCT-18
Diameter (in):	2.25	Casing Depth (ft):	16
Well completion:	23-JUL-18	Well Owner:	PIERCE COUNTY PUBLIC WORKS
Well Type:	Resource Protection	Driller #:	3018
Static Water Level:	Not Reported	Flow Rate (gpm):	Not Reported
Flow Type:	Dry Hole	PSI:	Not Reported
Well Test:	Not Reported	Water Reclamation #:	12

D273 **SE** **1/8 - 1/4 Mile** **Higher**	**WA WELLS**	**WALOG2000813493**

Database:	Ecology Well Logs	Well Log ID:	1794622
Well Tag #:	Not Reported	Project Tag #:	5
Notice of Intent #:	AE50153	Date Received:	09-OCT-18
Diameter (in):	2.25	Casing Depth (ft):	16

Well completion:	23-JUL-18	Well Owner:	PIERCE COUNTY PUBLIC WORKS
Well Type:	Decommisioning	Driller #:	3018
Static Water Level:	Not Reported	Flow Rate (gpm):	Not Reported
Flow Type:	Dry Hole	PSI:	Not Reported
Well Test:	Not Reported	Water Reclamation #:	12

D274
SE
1/8 - 1/4 Mile
Higher

WA WELLS **WALOG2000813492**

Database:	Ecology Well Logs	Well Log ID:	1794621
Well Tag #:	Not Reported	Project Tag #:	4
Notice of Intent #:	AE50153	Date Received:	09-OCT-18
Diameter (in):	2.25	Casing Depth (ft):	16
Well completion:	23-JUL-18	Well Owner:	PIERCE COUNTY PUBLIC WORKS
Well Type:	Decommisioning	Driller #:	3018
Static Water Level:	Not Reported	Flow Rate (gpm):	Not Reported
Flow Type:	Dry Hole	PSI:	Not Reported
Well Test:	Not Reported	Water Reclamation #:	12

D275
SE
1/8 - 1/4 Mile
Higher

WA WELLS **WALOG2000813491**

Database:	Ecology Well Logs	Well Log ID:	1794620
Well Tag #:	Not Reported	Project Tag #:	3
Notice of Intent #:	AE50153	Date Received:	09-OCT-18
Diameter (in):	2.25	Casing Depth (ft):	16
Well completion:	23-JUL-18	Well Owner:	PIERCE COUNTY PUBLIC WORKS
Well Type:	Decommisioning	Driller #:	3018
Static Water Level:	Not Reported	Flow Rate (gpm):	Not Reported
Flow Type:	Dry Hole	PSI:	Not Reported
Well Test:	Not Reported	Water Reclamation #:	12

D276
SE
1/8 - 1/4 Mile
Higher

WA WELLS **WALOG2000813489**

Database:	Ecology Well Logs	Well Log ID:	1794618
Well Tag #:	Not Reported	Project Tag #:	1
Notice of Intent #:	AE50153	Date Received:	09-OCT-18
Diameter (in):	2.25	Casing Depth (ft):	16
Well completion:	23-JUL-18	Well Owner:	PIERCE COUNTY PUBLIC WORKS
Well Type:	Decommisioning	Driller #:	3018
Static Water Level:	Not Reported	Flow Rate (gpm):	Not Reported
Flow Type:	Dry Hole	PSI:	Not Reported
Well Test:	Not Reported	Water Reclamation #:	12

Map ID Direction Distance Elevation	Database	EDR ID Number
D277 **SE** **1/8 - 1/4 Mile** **Higher**	**WA WELLS**	**WALOG2000813490**

Database:	Ecology Well Logs	Well Log ID:	1794619
Well Tag #:	Not Reported	Project Tag #:	2
Notice of Intent #:	AE50153	Date Received:	09-OCT-18
Diameter (in):	2.25	Casing Depth (ft):	16
Well completion:	23-JUL-18	Well Owner:	PIERCE COUNTY PUBLIC WORKS
Well Type:	Decommisioning	Driller #:	3018
Static Water Level:	Not Reported	Flow Rate (gpm):	Not Reported
Flow Type:	Dry Hole	PSI:	Not Reported
Well Test:	Not Reported	Water Reclamation #:	12

D278 **SE** **1/8 - 1/4 Mile** **Higher**	**WA WELLS**	**WALOG2000304789**

Database:	Ecology Well Logs	Well Log ID:	396688
Well Tag #:	Not Reported	Project Tag #:	Not Reported
Notice of Intent #:	E004779	Date Received:	02-JAN-04
Diameter (in):	8.5	Casing Depth (ft):	15
Well completion:	02-OCT-03	Well Owner:	PJ HOLDING
Well Type:	Resource Protection	Driller #:	Not Reported
Static Water Level:	Not Reported	Flow Rate (gpm):	Not Reported
Flow Type:	Not Reported	PSI:	Not Reported
Well Test:	Not Reported	Water Reclamation #:	12

D279 **SE** **1/8 - 1/4 Mile** **Higher**	**WA WELLS**	**WALOG2000304790**

Database:	Ecology Well Logs	Well Log ID:	396689
Well Tag #:	Not Reported	Project Tag #:	Not Reported
Notice of Intent #:	E004779	Date Received:	02-JAN-04
Diameter (in):	8.5	Casing Depth (ft):	15
Well completion:	02-OCT-03	Well Owner:	PJ HOLDING
Well Type:	Resource Protection	Driller #:	Not Reported
Static Water Level:	Not Reported	Flow Rate (gpm):	Not Reported
Flow Type:	Not Reported	PSI:	Not Reported
Well Test:	Not Reported	Water Reclamation #:	12

D280 **SE** **1/8 - 1/4 Mile** **Higher**	**WA WELLS**	**WALOG2000304788**

Database:	Ecology Well Logs	Well Log ID:	396687
Well Tag #:	Not Reported	Project Tag #:	Not Reported
Notice of Intent #:	E004779	Date Received:	02-JAN-04
Diameter (in):	8.5	Casing Depth (ft):	15

Well completion:	02-OCT-03	Well Owner:	PJ HOLDING
Well Type:	Resource Protection	Driller #:	Not Reported
Static Water Level:	Not Reported	Flow Rate (gpm):	Not Reported
Flow Type:	Not Reported	PSI:	Not Reported
Well Test:	Not Reported	Water Reclamation #:	12

D281
SE
1/8 - 1/4 Mile
Higher

WA WELLS **WALOG2000278593**

Database:	Ecology Well Logs	Well Log ID:	368189
Well Tag #:	Not Reported	Project Tag #:	Not Reported
Notice of Intent #:	E004733	Date Received:	13-JUN-03
Diameter (in):	8.5	Casing Depth (ft):	15
Well completion:	23-MAY-03	Well Owner:	PS HOLDINGS
Well Type:	Resource Protection	Driller #:	Not Reported
Static Water Level:	Not Reported	Flow Rate (gpm):	Not Reported
Flow Type:	Not Reported	PSI:	Not Reported
Well Test:	Not Reported	Water Reclamation #:	12

D282
SE
1/8 - 1/4 Mile
Higher

WA WELLS **WALOG2000278594**

Database:	Ecology Well Logs	Well Log ID:	368190
Well Tag #:	Not Reported	Project Tag #:	Not Reported
Notice of Intent #:	E004733	Date Received:	13-JUN-03
Diameter (in):	8.5	Casing Depth (ft):	20
Well completion:	23-MAY-03	Well Owner:	PS HOLDINGS
Well Type:	Resource Protection	Driller #:	Not Reported
Static Water Level:	Not Reported	Flow Rate (gpm):	Not Reported
Flow Type:	Not Reported	PSI:	Not Reported
Well Test:	Not Reported	Water Reclamation #:	12

D283
SE
1/8 - 1/4 Mile
Higher

WA WELLS **WALOG2000330704**

Database:	Ecology Well Logs	Well Log ID:	428109
Well Tag #:	APN486	Project Tag #:	Not Reported
Notice of Intent #:	R066989	Date Received:	14-DEC-05
Diameter (in):	8	Casing Depth (ft):	25
Well completion:	17-OCT-05	Well Owner:	PS HOLDINGS
Well Type:	Resource Protection	Driller #:	Not Reported
Static Water Level:	Not Reported	Flow Rate (gpm):	Not Reported
Flow Type:	Not Reported	PSI:	Not Reported
Well Test:	Not Reported	Water Reclamation #:	12

Map ID Direction Distance Elevation	Database	EDR ID Number
D284 **SE** **1/8 - 1/4 Mile** **Higher**	**WA WELLS**	**WALOG2000353128**

Database:	Ecology Well Logs	Well Log ID:	461150
Well Tag #:	APN485	Project Tag #:	Not Reported
Notice of Intent #:	A088157	Date Received:	14-DEC-06
Diameter (in):	2	Casing Depth (ft):	25
Well completion:	19-OCT-06	Well Owner:	TITUS WILL LAND LLC
Well Type:	Decommisioning	Driller #:	Not Reported
Static Water Level:	Not Reported	Flow Rate (gpm):	Not Reported
Flow Type:	Not Reported	PSI:	Not Reported
Well Test:	Not Reported	Water Reclamation #:	12

D285 **SE** **1/8 - 1/4 Mile** **Higher**	**WA WELLS**	**WALOG2000353129**

Database:	Ecology Well Logs	Well Log ID:	461152
Well Tag #:	APN484	Project Tag #:	Not Reported
Notice of Intent #:	A088157	Date Received:	14-DEC-06
Diameter (in):	2	Casing Depth (ft):	25
Well completion:	19-OCT-06	Well Owner:	TITUS WILL LAND LLC
Well Type:	Decommisioning	Driller #:	Not Reported
Static Water Level:	Not Reported	Flow Rate (gpm):	Not Reported
Flow Type:	Not Reported	PSI:	Not Reported
Well Test:	Not Reported	Water Reclamation #:	12

D286 **SE** **1/8 - 1/4 Mile** **Higher**	**WA WELLS**	**WALOG2000353127**

Database:	Ecology Well Logs	Well Log ID:	461148
Well Tag #:	APN486	Project Tag #:	Not Reported
Notice of Intent #:	A088157	Date Received:	14-DEC-06
Diameter (in):	2	Casing Depth (ft):	25
Well completion:	19-OCT-06	Well Owner:	TITUS WILL LAND LLC
Well Type:	Decommisioning	Driller #:	Not Reported
Static Water Level:	Not Reported	Flow Rate (gpm):	Not Reported
Flow Type:	Not Reported	PSI:	Not Reported
Well Test:	Not Reported	Water Reclamation #:	12

D287 **SE** **1/8 - 1/4 Mile** **Higher**	**WA WELLS**	**WALOG2000330705**

Database:	Ecology Well Logs	Well Log ID:	428110
Well Tag #:	APN485	Project Tag #:	Not Reported
Notice of Intent #:	R066989	Date Received:	14-DEC-05
Diameter (in):	8	Casing Depth (ft):	25

Well completion:	17-OCT-05	Well Owner:	PS HOLDINGS
Well Type:	Resource Protection	Driller #:	Not Reported
Static Water Level:	Not Reported	Flow Rate (gpm):	Not Reported
Flow Type:	Not Reported	PSI:	Not Reported
Well Test:	Not Reported	Water Reclamation #:	12

D288
SE
1/8 - 1/4 Mile
Higher

WA WELLS **WALOG2000330706**

Database:	Ecology Well Logs	Well Log ID:	428111
Well Tag #:	APN484	Project Tag #:	Not Reported
Notice of Intent #:	R066989	Date Received:	14-DEC-05
Diameter (in):	8	Casing Depth (ft):	25
Well completion:	17-OCT-05	Well Owner:	PS HOLDINGS
Well Type:	Resource Protection	Driller #:	Not Reported
Static Water Level:	Not Reported	Flow Rate (gpm):	Not Reported
Flow Type:	Not Reported	PSI:	Not Reported
Well Test:	Not Reported	Water Reclamation #:	12

E289
SSE
1/8 - 1/4 Mile
Higher

WA WELLS **WALOG2000033342**

Database:	Ecology Well Logs	Well Log ID:	38216
Well Tag #:	Not Reported	Project Tag #:	Not Reported
Notice of Intent #:	Not Reported	Date Received:	Not Reported
Diameter (in):	10	Casing Depth (ft):	34
Well completion:	04-FEB-93	Well Owner:	MC CHORD AFB
Well Type:	Water	Driller #:	1611
Static Water Level:	Not Reported	Flow Rate (gpm):	Not Reported
Flow Type:	Not Reported	PSI:	Not Reported
Well Test:	Not Reported	Water Reclamation #:	12

E290
SSE
1/8 - 1/4 Mile
Higher

WA WELLS **WALOG2000179586**

Database:	Ecology Well Logs	Well Log ID:	230748
Well Tag #:	Not Reported	Project Tag #:	Not Reported
Notice of Intent #:	049303	Date Received:	Not Reported
Diameter (in):	Not Reported	Casing Depth (ft):	Not Reported
Well completion:	14-FEB-93	Well Owner:	MC CHORD AFB
Well Type:	Resource Protection	Driller #:	1611
Static Water Level:	Not Reported	Flow Rate (gpm):	Not Reported
Flow Type:	Not Reported	PSI:	Not Reported
Well Test:	Not Reported	Water Reclamation #:	12

Map ID Direction Distance Elevation	Database	EDR ID Number
E291 **SSE** **1/8 - 1/4 Mile** **Higher**	**WA WELLS**	**WALOG2000191376**

Database:	Ecology Well Logs	Well Log ID:	248819
Well Tag #:	Not Reported	Project Tag #:	Not Reported
Notice of Intent #:	R042946	Date Received:	18-AUG-00
Diameter (in):	Not Reported	Casing Depth (ft):	Not Reported
Well completion:	27-JUN-00	Well Owner:	PIERCE CO GRAVEL PIT
Well Type:	Resource Protection	Driller #:	Not Reported
Static Water Level:	Not Reported	Flow Rate (gpm):	Not Reported
Flow Type:	Not Reported	PSI:	Not Reported
Well Test:	Not Reported	Water Reclamation #:	12

E292 **SSE** **1/8 - 1/4 Mile** **Higher**	**WA WELLS**	**WALOG2000191248**

Database:	Ecology Well Logs	Well Log ID:	248662
Well Tag #:	Not Reported	Project Tag #:	Not Reported
Notice of Intent #:	R042946	Date Received:	18-AUG-00
Diameter (in):	Not Reported	Casing Depth (ft):	Not Reported
Well completion:	26-JUN-00	Well Owner:	PIERCE CO GRAVEL PIT
Well Type:	Resource Protection	Driller #:	Not Reported
Static Water Level:	Not Reported	Flow Rate (gpm):	Not Reported
Flow Type:	Not Reported	PSI:	Not Reported
Well Test:	Not Reported	Water Reclamation #:	11

E293 **SSE** **1/8 - 1/4 Mile** **Higher**	**WA WELLS**	**WALOG2000191247**

Database:	Ecology Well Logs	Well Log ID:	248661
Well Tag #:	Not Reported	Project Tag #:	Not Reported
Notice of Intent #:	R042946	Date Received:	18-AUG-00
Diameter (in):	Not Reported	Casing Depth (ft):	Not Reported
Well completion:	26-JUN-00	Well Owner:	PIERCE CO GRAVEL PIT
Well Type:	Resource Protection	Driller #:	Not Reported
Static Water Level:	Not Reported	Flow Rate (gpm):	Not Reported
Flow Type:	Not Reported	PSI:	Not Reported
Well Test:	Not Reported	Water Reclamation #:	11

F294 **SW** **1/8 - 1/4 Mile** **Lower**	**WA WELLS**	**WALOG2000298992**

Database:	Ecology Well Logs	Well Log ID:	390008
Well Tag #:	Not Reported	Project Tag #:	Not Reported
Notice of Intent #:	E004465	Date Received:	25-OCT-04
Diameter (in):	2	Casing Depth (ft):	18

Well completion:	24-SEP-04	Well Owner:	SECOR
Well Type:	Resource Protection	Driller #:	Not Reported
Static Water Level:	Not Reported	Flow Rate (gpm):	Not Reported
Flow Type:	Not Reported	PSI:	Not Reported
Well Test:	Not Reported	Water Reclamation #:	12

F295
SW
1/8 - 1/4 Mile
Lower

WA WELLS **WALOG2000298993**

Database:	Ecology Well Logs	Well Log ID:	390009
Well Tag #:	Not Reported	Project Tag #:	Not Reported
Notice of Intent #:	E004465	Date Received:	25-OCT-04
Diameter (in):	2	Casing Depth (ft):	18
Well completion:	24-SEP-04	Well Owner:	SECOR
Well Type:	Resource Protection	Driller #:	Not Reported
Static Water Level:	Not Reported	Flow Rate (gpm):	Not Reported
Flow Type:	Not Reported	PSI:	Not Reported
Well Test:	Not Reported	Water Reclamation #:	12

F296
SW
1/8 - 1/4 Mile
Lower

WA WELLS **WALOG2000298990**

Database:	Ecology Well Logs	Well Log ID:	390006
Well Tag #:	Not Reported	Project Tag #:	Not Reported
Notice of Intent #:	E004465	Date Received:	25-OCT-04
Diameter (in):	2	Casing Depth (ft):	18
Well completion:	24-SEP-04	Well Owner:	SECOR
Well Type:	Resource Protection	Driller #:	Not Reported
Static Water Level:	Not Reported	Flow Rate (gpm):	Not Reported
Flow Type:	Not Reported	PSI:	Not Reported
Well Test:	Not Reported	Water Reclamation #:	12

F297
SW
1/8 - 1/4 Mile
Lower

WA WELLS **WALOG2000298991**

Database:	Ecology Well Logs	Well Log ID:	390007
Well Tag #:	Not Reported	Project Tag #:	Not Reported
Notice of Intent #:	E004465	Date Received:	25-OCT-04
Diameter (in):	2	Casing Depth (ft):	18
Well completion:	24-SEP-04	Well Owner:	SECOR
Well Type:	Resource Protection	Driller #:	Not Reported
Static Water Level:	Not Reported	Flow Rate (gpm):	Not Reported
Flow Type:	Not Reported	PSI:	Not Reported
Well Test:	Not Reported	Water Reclamation #:	12

Map ID Direction Distance Elevation	Database	EDR ID Number
F298 **SW** **1/8 - 1/4 Mile** **Lower**	**WA WELLS**	**WALOG2000298994**

Database:	Ecology Well Logs	Well Log ID:	390010
Well Tag #:	Not Reported	Project Tag #:	Not Reported
Notice of Intent #:	S024128	Date Received:	25-OCT-04
Diameter (in):	2	Casing Depth (ft):	14
Well completion:	24-SEP-04	Well Owner:	SECOR
Well Type:	Resource Protection	Driller #:	Not Reported
Static Water Level:	Not Reported	Flow Rate (gpm):	Not Reported
Flow Type:	Not Reported	PSI:	Not Reported
Well Test:	Not Reported	Water Reclamation #:	12

F299 **SW** **1/8 - 1/4 Mile** **Lower**	**WA WELLS**	**WALOG2000379392**

Database:	Ecology Well Logs	Well Log ID:	498851
Well Tag #:	Not Reported	Project Tag #:	Not Reported
Notice of Intent #:	EE00607	Date Received:	29-OCT-07
Diameter (in):	.75	Casing Depth (ft):	16
Well completion:	19-APR-07	Well Owner:	BOB PARKS
Well Type:	Resource Protection	Driller #:	Not Reported
Static Water Level:	Not Reported	Flow Rate (gpm):	Not Reported
Flow Type:	Not Reported	PSI:	Not Reported
Well Test:	Not Reported	Water Reclamation #:	12

F300 **SW** **1/8 - 1/4 Mile** **Lower**	**WA WELLS**	**WALOG2000379393**

Database:	Ecology Well Logs	Well Log ID:	498853
Well Tag #:	Not Reported	Project Tag #:	Not Reported
Notice of Intent #:	EE00607	Date Received:	29-OCT-07
Diameter (in):	.75	Casing Depth (ft):	16
Well completion:	19-APR-07	Well Owner:	BOB PARKS
Well Type:	Resource Protection	Driller #:	Not Reported
Static Water Level:	Not Reported	Flow Rate (gpm):	Not Reported
Flow Type:	Not Reported	PSI:	Not Reported
Well Test:	Not Reported	Water Reclamation #:	12

F301 **SW** **1/8 - 1/4 Mile** **Lower**	**WA WELLS**	**WALOG2000379394**

Database:	Ecology Well Logs	Well Log ID:	498855
Well Tag #:	Not Reported	Project Tag #:	Not Reported
Notice of Intent #:	EE00607	Date Received:	29-OCT-07
Diameter (in):	.75	Casing Depth (ft):	16

Well completion:	19-APR-07	Well Owner:	BOB PARKS
Well Type:	Resource Protection	Driller #:	Not Reported
Static Water Level:	Not Reported	Flow Rate (gpm):	Not Reported
Flow Type:	Not Reported	PSI:	Not Reported
Well Test:	Not Reported	Water Reclamation #:	12

F302
SW
1/8 - 1/4 Mile
Lower

WA WELLS **WALOG2000298995**

Database:	Ecology Well Logs	Well Log ID:	390011
Well Tag #:	Not Reported	Project Tag #:	Not Reported
Notice of Intent #:	S024128	Date Received:	25-OCT-04
Diameter (in):	2	Casing Depth (ft):	14
Well completion:	24-SEP-04	Well Owner:	SECOR
Well Type:	Resource Protection	Driller #:	Not Reported
Static Water Level:	Not Reported	Flow Rate (gpm):	Not Reported
Flow Type:	Not Reported	PSI:	Not Reported
Well Test:	Not Reported	Water Reclamation #:	12

F303
SW
1/8 - 1/4 Mile
Lower

WA WELLS **WALOG2000379390**

Database:	Ecology Well Logs	Well Log ID:	498847
Well Tag #:	Not Reported	Project Tag #:	Not Reported
Notice of Intent #:	EE00607	Date Received:	29-OCT-07
Diameter (in):	.75	Casing Depth (ft):	16
Well completion:	19-APR-07	Well Owner:	BOB PARKS
Well Type:	Resource Protection	Driller #:	Not Reported
Static Water Level:	Not Reported	Flow Rate (gpm):	Not Reported
Flow Type:	Not Reported	PSI:	Not Reported
Well Test:	Not Reported	Water Reclamation #:	12

F304
SW
1/8 - 1/4 Mile
Lower

WA WELLS **WALOG2000379391**

Database:	Ecology Well Logs	Well Log ID:	498849
Well Tag #:	Not Reported	Project Tag #:	Not Reported
Notice of Intent #:	EE00607	Date Received:	29-OCT-07
Diameter (in):	.75	Casing Depth (ft):	16
Well completion:	19-APR-07	Well Owner:	BOB PARKS
Well Type:	Resource Protection	Driller #:	Not Reported
Static Water Level:	Not Reported	Flow Rate (gpm):	Not Reported
Flow Type:	Not Reported	PSI:	Not Reported
Well Test:	Not Reported	Water Reclamation #:	12

Map ID Direction Distance Elevation	Database	EDR ID Number
G305 **NNE** **1/8 - 1/4 Mile** **Higher**	**WA WELLS**	**WALOG2000464686**

Database:	Ecology Well Logs	Well Log ID:	627110
Well Tag #:	Not Reported	Project Tag #:	Not Reported
Notice of Intent #:	SE05889	Date Received:	16-DEC-09
Diameter (in):	Not Reported	Casing Depth (ft):	11
Well completion:	10-NOV-09	Well Owner:	State of Washington
Well Type:	Resource Protection	Driller #:	Not Reported
Static Water Level:	Not Reported	Flow Rate (gpm):	Not Reported
Flow Type:	Not Reported	PSI:	Not Reported
Well Test:	Not Reported	Water Reclamation #:	12

G306 **NNE** **1/8 - 1/4 Mile** **Higher**	**WA WELLS**	**WALOG2000464685**

Database:	Ecology Well Logs	Well Log ID:	627108
Well Tag #:	Not Reported	Project Tag #:	Not Reported
Notice of Intent #:	AE07676	Date Received:	16-DEC-09
Diameter (in):	Not Reported	Casing Depth (ft):	11
Well completion:	10-NOV-09	Well Owner:	State of Washington
Well Type:	Decommisioning	Driller #:	Not Reported
Static Water Level:	Not Reported	Flow Rate (gpm):	Not Reported
Flow Type:	Not Reported	PSI:	Not Reported
Well Test:	Not Reported	Water Reclamation #:	12

G307 **NNE** **1/8 - 1/4 Mile** **Higher**	**WA WELLS**	**WALOG2000330167**

Database:	Ecology Well Logs	Well Log ID:	427318
Well Tag #:	Not Reported	Project Tag #:	Not Reported
Notice of Intent #:	A049307	Date Received:	14-DEC-05
Diameter (in):	6	Casing Depth (ft):	8
Well completion:	24-MAR-05	Well Owner:	JOHN L SCOTT REALTORS
Well Type:	Decommisioning	Driller #:	Not Reported
Static Water Level:	Not Reported	Flow Rate (gpm):	Not Reported
Flow Type:	Not Reported	PSI:	Not Reported
Well Test:	Not Reported	Water Reclamation #:	12

G308 **NNE** **1/8 - 1/4 Mile** **Higher**	**WA WELLS**	**WALOG2000541264**

Database:	Ecology Well Logs	Well Log ID:	777466
Well Tag #:	Not Reported	Project Tag #:	Not Reported
Notice of Intent #:	AE15496	Date Received:	02-DEC-11
Diameter (in):	6	Casing Depth (ft):	52

Well completion:	21-NOV-11	Well Owner:	OSCAR HOKOLD | RICHARDSON WELL DRILLIN
Well Type:	Decommisioning	Driller #:	Not Reported
Static Water Level:	Not Reported	Flow Rate (gpm):	Not Reported
Flow Type:	Not Reported	PSI:	Not Reported
Well Test:	Not Reported	Water Reclamation #:	12

G309
NNE
1/8 - 1/4 Mile
Higher

WA WELLS **WALOG2000035775**

Database:	Ecology Well Logs	Well Log ID:	41152
Well Tag #:	Not Reported	Project Tag #:	Not Reported
Notice of Intent #:	213637	Date Received:	12-NOV-92
Diameter (in):	Not Reported	Casing Depth (ft):	Not Reported
Well completion:	Not Reported	Well Owner:	W. D.O.T. LAKEWOOD
Well Type:	Resource Protection	Driller #:	1672
Static Water Level:	Not Reported	Flow Rate (gpm):	Not Reported
Flow Type:	Not Reported	PSI:	Not Reported
Well Test:	Not Reported	Water Reclamation #:	12

G310
NNE
1/8 - 1/4 Mile
Higher

WA WELLS **WALOG2000035776**

Database:	Ecology Well Logs	Well Log ID:	41153
Well Tag #:	Not Reported	Project Tag #:	Not Reported
Notice of Intent #:	213637	Date Received:	12-NOV-92
Diameter (in):	Not Reported	Casing Depth (ft):	Not Reported
Well completion:	Not Reported	Well Owner:	W. D.O.T. 112TH LAKEWOOD WA.
Well Type:	Resource Protection	Driller #:	1672
Static Water Level:	Not Reported	Flow Rate (gpm):	Not Reported
Flow Type:	Not Reported	PSI:	Not Reported
Well Test:	Not Reported	Water Reclamation #:	12

G311
NNE
1/8 - 1/4 Mile
Higher

WA WELLS **WALOG2000035777**

Database:	Ecology Well Logs	Well Log ID:	41154
Well Tag #:	Not Reported	Project Tag #:	Not Reported
Notice of Intent #:	213637	Date Received:	12-NOV-92
Diameter (in):	Not Reported	Casing Depth (ft):	Not Reported
Well completion:	Not Reported	Well Owner:	W. DOT 112TH LAKEWOOD WA.
Well Type:	Resource Protection	Driller #:	1672
Static Water Level:	Not Reported	Flow Rate (gpm):	Not Reported
Flow Type:	Not Reported	PSI:	Not Reported
Well Test:	Not Reported	Water Reclamation #:	12

Map ID Direction Distance Elevation	Database	EDR ID Number
H312 **NNW** **1/4 - 1/2 Mile** **Lower**	**WA WELLS**	**WALOG2000401334**

Database:	Ecology Well Logs	Well Log ID:	529661
Well Tag #:	Not Reported	Project Tag #:	Not Reported
Notice of Intent #:	A106204	Date Received:	12-JUN-08
Diameter (in):	Not Reported	Casing Depth (ft):	20
Well completion:	29-MAY-08	Well Owner:	SHELL STATION | URS CORP
Well Type:	Decommisioning	Driller #:	Not Reported
Static Water Level:	Not Reported	Flow Rate (gpm):	Not Reported
Flow Type:	Not Reported	PSI:	Not Reported
Well Test:	Not Reported	Water Reclamation #:	12

H313 **NNW** **1/4 - 1/2 Mile** **Lower**	**WA WELLS**	**WALOG2000401333**

Database:	Ecology Well Logs	Well Log ID:	529659
Well Tag #:	Not Reported	Project Tag #:	Not Reported
Notice of Intent #:	A106204	Date Received:	12-JUN-08
Diameter (in):	Not Reported	Casing Depth (ft):	20
Well completion:	29-MAY-08	Well Owner:	SHELL STATION | URS CORP
Well Type:	Decommisioning	Driller #:	Not Reported
Static Water Level:	Not Reported	Flow Rate (gpm):	Not Reported
Flow Type:	Not Reported	PSI:	Not Reported
Well Test:	Not Reported	Water Reclamation #:	12

H314 **NNW** **1/4 - 1/2 Mile** **Lower**	**WA WELLS**	**WALOG2000401332**

Database:	Ecology Well Logs	Well Log ID:	529657
Well Tag #:	Not Reported	Project Tag #:	Not Reported
Notice of Intent #:	A106204	Date Received:	12-JUN-08
Diameter (in):	Not Reported	Casing Depth (ft):	20
Well completion:	29-MAY-08	Well Owner:	SHELL STATION | URS CORP
Well Type:	Decommisioning	Driller #:	Not Reported
Static Water Level:	Not Reported	Flow Rate (gpm):	Not Reported
Flow Type:	Not Reported	PSI:	Not Reported
Well Test:	Not Reported	Water Reclamation #:	12

H315 **NNW** **1/4 - 1/2 Mile** **Lower**	**WA WELLS**	**WALOG2000401335**

Database:	Ecology Well Logs	Well Log ID:	529663
Well Tag #:	Not Reported	Project Tag #:	Not Reported
Notice of Intent #:	A106204	Date Received:	12-JUN-08
Diameter (in):	Not Reported	Casing Depth (ft):	20

Well completion:	29-MAY-08	Well Owner:	SHELL STATION | URS CORP
Well Type:	Decommisioning	Driller #:	Not Reported
Static Water Level:	Not Reported	Flow Rate (gpm):	Not Reported
Flow Type:	Not Reported	PSI:	Not Reported
Well Test:	Not Reported	Water Reclamation #:	12

H316
NNW
1/4 - 1/2 Mile
Lower

WA WELLS **WALOG2000401338**

Database:	Ecology Well Logs	Well Log ID:	529669
Well Tag #:	Not Reported	Project Tag #:	Not Reported
Notice of Intent #:	E007383	Date Received:	12-JUN-08
Diameter (in):	Not Reported	Casing Depth (ft):	20
Well completion:	29-MAY-08	Well Owner:	SHELL STATION 120498 | URS CORPORATION
Well Type:	Resource Protection	Driller #:	Not Reported
Static Water Level:	Not Reported	Flow Rate (gpm):	Not Reported
Flow Type:	Not Reported	PSI:	Not Reported
Well Test:	Not Reported	Water Reclamation #:	12

H317
NNW
1/4 - 1/2 Mile
Lower

WA WELLS **WALOG2000401337**

Database:	Ecology Well Logs	Well Log ID:	529667
Well Tag #:	Not Reported	Project Tag #:	Not Reported
Notice of Intent #:	E007383	Date Received:	12-JUN-08
Diameter (in):	Not Reported	Casing Depth (ft):	20
Well completion:	29-MAY-08	Well Owner:	SHELL STATION 120498 | URS CORPORATION
Well Type:	Resource Protection	Driller #:	Not Reported
Static Water Level:	Not Reported	Flow Rate (gpm):	Not Reported
Flow Type:	Not Reported	PSI:	Not Reported
Well Test:	Not Reported	Water Reclamation #:	12

H318
NNW
1/4 - 1/2 Mile
Lower

WA WELLS **WALOG2000401336**

Database:	Ecology Well Logs	Well Log ID:	529665
Well Tag #:	Not Reported	Project Tag #:	Not Reported
Notice of Intent #:	E007383	Date Received:	12-JUN-08
Diameter (in):	Not Reported	Casing Depth (ft):	20
Well completion:	29-MAY-08	Well Owner:	SHELL STATION 120498 | URS CORPORATION
Well Type:	Resource Protection	Driller #:	Not Reported
Static Water Level:	Not Reported	Flow Rate (gpm):	Not Reported
Flow Type:	Not Reported	PSI:	Not Reported
Well Test:	Not Reported	Water Reclamation #:	12

Map ID Direction Distance Elevation	Database	EDR ID Number
H319 **NNW** **1/4 - 1/2 Mile** **Lower**	**WA WELLS**	**WALOG2000401331**

Database:	Ecology Well Logs	Well Log ID:	529655
Well Tag #:	Not Reported	Project Tag #:	Not Reported
Notice of Intent #:	A106204	Date Received:	12-JUN-08
Diameter (in):	Not Reported	Casing Depth (ft):	20
Well completion:	29-MAY-08	Well Owner:	SHELL STATION | URS CORP
Well Type:	Decommisioning	Driller #:	Not Reported
Static Water Level:	Not Reported	Flow Rate (gpm):	Not Reported
Flow Type:	Not Reported	PSI:	Not Reported
Well Test:	Not Reported	Water Reclamation #:	12

H320 **NNW** **1/4 - 1/2 Mile** **Lower**	**WA WELLS**	**WALOG2000033586**

Database:	Ecology Well Logs	Well Log ID:	38504
Well Tag #:	Not Reported	Project Tag #:	Not Reported
Notice of Intent #:	075003	Date Received:	Not Reported
Diameter (in):	Not Reported	Casing Depth (ft):	Not Reported
Well completion:	15-MAR-90	Well Owner:	MONITORING WELLS
Well Type:	Resource Protection	Driller #:	Not Reported
Static Water Level:	Not Reported	Flow Rate (gpm):	Not Reported
Flow Type:	Not Reported	PSI:	Not Reported
Well Test:	Not Reported	Water Reclamation #:	12

H321 **NNW** **1/4 - 1/2 Mile** **Lower**	**WA WELLS**	**WALOG2000029337**

Database:	Ecology Well Logs	Well Log ID:	33628
Well Tag #:	Not Reported	Project Tag #:	Not Reported
Notice of Intent #:	009366	Date Received:	23-MAR-95
Diameter (in):	Not Reported	Casing Depth (ft):	Not Reported
Well completion:	16-MAR-95	Well Owner:	BROWN BEAR CAR WASH
Well Type:	Resource Protection	Driller #:	Not Reported
Static Water Level:	Not Reported	Flow Rate (gpm):	Not Reported
Flow Type:	Not Reported	PSI:	Not Reported
Well Test:	Not Reported	Water Reclamation #:	12

H322 **NNW** **1/4 - 1/2 Mile** **Lower**	**WA WELLS**	**WALOG2000029283**

Database:	Ecology Well Logs	Well Log ID:	33557
Well Tag #:	Not Reported	Project Tag #:	Not Reported
Notice of Intent #:	014222	Date Received:	Not Reported
Diameter (in):	Not Reported	Casing Depth (ft):	Not Reported

Well completion:	Not Reported	Well Owner:	BP BRIDGE PORT
Well Type:	Resource Protection	Driller #:	1462
Static Water Level:	Not Reported	Flow Rate (gpm):	Not Reported
Flow Type:	Not Reported	PSI:	Not Reported
Well Test:	Not Reported	Water Reclamation #:	12

H323
NNW
1/4 - 1/2 Mile
Lower

WA WELLS **WALOG2000179114**

Database:	Ecology Well Logs	Well Log ID:	230261
Well Tag #:	Not Reported	Project Tag #:	Not Reported
Notice of Intent #:	014222	Date Received:	Not Reported
Diameter (in):	Not Reported	Casing Depth (ft):	Not Reported
Well completion:	Not Reported	Well Owner:	BP BRIDGEPORT
Well Type:	Resource Protection	Driller #:	1462
Static Water Level:	Not Reported	Flow Rate (gpm):	Not Reported
Flow Type:	Not Reported	PSI:	Not Reported
Well Test:	Not Reported	Water Reclamation #:	12

H324
NNW
1/4 - 1/2 Mile
Lower

WA WELLS **WALOG2000297500**

Database:	Ecology Well Logs	Well Log ID:	388228
Well Tag #:	Not Reported	Project Tag #:	Not Reported
Notice of Intent #:	A060911	Date Received:	16-SEP-04
Diameter (in):	2	Casing Depth (ft):	20
Well completion:	09-SEP-04	Well Owner:	BROWN BEAR CAR WASH
Well Type:	Decommisioning	Driller #:	Not Reported
Static Water Level:	Not Reported	Flow Rate (gpm):	Not Reported
Flow Type:	Not Reported	PSI:	Not Reported
Well Test:	Not Reported	Water Reclamation #:	12

H325
NNW
1/4 - 1/2 Mile
Lower

WA WELLS **WALOG2000179116**

Database:	Ecology Well Logs	Well Log ID:	230263
Well Tag #:	Not Reported	Project Tag #:	Not Reported
Notice of Intent #:	014223	Date Received:	Not Reported
Diameter (in):	Not Reported	Casing Depth (ft):	Not Reported
Well completion:	Not Reported	Well Owner:	BP BRIDGEPORT
Well Type:	Resource Protection	Driller #:	1462
Static Water Level:	Not Reported	Flow Rate (gpm):	Not Reported
Flow Type:	Not Reported	PSI:	Not Reported
Well Test:	Not Reported	Water Reclamation #:	12

Map ID Direction Distance Elevation	Database	EDR ID Number
H326 **NNW** **1/4 - 1/2 Mile** **Lower**	**WA WELLS**	**WALOG2000179115**

Database:	Ecology Well Logs	Well Log ID:	230262
Well Tag #:	Not Reported	Project Tag #:	Not Reported
Notice of Intent #:	014222	Date Received:	Not Reported
Diameter (in):	Not Reported	Casing Depth (ft):	Not Reported
Well completion:	Not Reported	Well Owner:	BP BRIDGEPORT
Well Type:	Resource Protection	Driller #:	1462
Static Water Level:	Not Reported	Flow Rate (gpm):	Not Reported
Flow Type:	Not Reported	PSI:	Not Reported
Well Test:	Not Reported	Water Reclamation #:	12

H327 **NNW** **1/4 - 1/2 Mile** **Lower**	**WA WELLS**	**WALOG2000790233**

Database:	Ecology Well Logs	Well Log ID:	1692132
Well Tag #:	Not Reported	Project Tag #:	B2
Notice of Intent #:	AE48000	Date Received:	11-APR-18
Diameter (in):	2.25	Casing Depth (ft):	20
Well completion:	29-MAR-18	Well Owner:	DM 2006 Inc
Well Type:	Decommisioning	Driller #:	2914
Static Water Level:	200	Flow Rate (gpm):	Not Reported
Flow Type:	Static Level	PSI:	Not Reported
Well Test:	Not Reported	Water Reclamation #:	12

H328 **NNW** **1/4 - 1/2 Mile** **Lower**	**WA WELLS**	**WALOG2000790232**

Database:	Ecology Well Logs	Well Log ID:	1692131
Well Tag #:	Not Reported	Project Tag #:	B3
Notice of Intent #:	SE65490	Date Received:	11-APR-18
Diameter (in):	2.25	Casing Depth (ft):	20
Well completion:	29-MAR-18	Well Owner:	DM 2006 Inc
Well Type:	Resource Protection	Driller #:	2914
Static Water Level:	216	Flow Rate (gpm):	Not Reported
Flow Type:	Static Level	PSI:	Not Reported
Well Test:	Not Reported	Water Reclamation #:	12

H329 **NNW** **1/4 - 1/2 Mile** **Lower**	**WA WELLS**	**WALOG2000790231**

Database:	Ecology Well Logs	Well Log ID:	1692130
Well Tag #:	Not Reported	Project Tag #:	B2
Notice of Intent #:	SE65490	Date Received:	11-APR-18
Diameter (in):	2.25	Casing Depth (ft):	20

Well completion:	29-MAR-18	Well Owner:	DM 2006 Inc
Well Type:	Resource Protection	Driller #:	2914
Static Water Level:	200	Flow Rate (gpm):	Not Reported
Flow Type:	Static Level	PSI:	Not Reported
Well Test:	Not Reported	Water Reclamation #:	12

H330
NNW
1/4 - 1/2 Mile
Lower

WA WELLS **WALOG2000790236**

Database:	Ecology Well Logs	Well Log ID:	1692135
Well Tag #:	Not Reported	Project Tag #:	B4
Notice of Intent #:	AE48001	Date Received:	11-APR-18
Diameter (in):	2.25	Casing Depth (ft):	20
Well completion:	29-MAR-18	Well Owner:	DM 2006 Inc
Well Type:	Decommisioning	Driller #:	2914
Static Water Level:	221	Flow Rate (gpm):	Not Reported
Flow Type:	Static Level	PSI:	Not Reported
Well Test:	Not Reported	Water Reclamation #:	12

H331
NNW
1/4 - 1/2 Mile
Lower

WA WELLS **WALOG2000790235**

Database:	Ecology Well Logs	Well Log ID:	1692134
Well Tag #:	Not Reported	Project Tag #:	B4
Notice of Intent #:	EE07100	Date Received:	11-APR-18
Diameter (in):	2.25	Casing Depth (ft):	20
Well completion:	29-MAR-18	Well Owner:	DM 2006 Inc
Well Type:	Resource Protection	Driller #:	2914
Static Water Level:	221	Flow Rate (gpm):	Not Reported
Flow Type:	Static Level	PSI:	Not Reported
Well Test:	Not Reported	Water Reclamation #:	12

H332
NNW
1/4 - 1/2 Mile
Lower

WA WELLS **WALOG2000790234**

Database:	Ecology Well Logs	Well Log ID:	1692133
Well Tag #:	Not Reported	Project Tag #:	B3
Notice of Intent #:	AE48000	Date Received:	11-APR-18
Diameter (in):	2.25	Casing Depth (ft):	20
Well completion:	29-MAR-18	Well Owner:	DM 2006 Inc
Well Type:	Decommisioning	Driller #:	2914
Static Water Level:	216	Flow Rate (gpm):	Not Reported
Flow Type:	Static Level	PSI:	Not Reported
Well Test:	Not Reported	Water Reclamation #:	12

Map ID Direction Distance Elevation	Database	EDR ID Number
H333 **NNW** **1/4 - 1/2 Mile** **Lower**	**WA WELLS**	**WALOG2000430922**

Database:	Ecology Well Logs	Well Log ID:	570364
Well Tag #:	Not Reported	Project Tag #:	Not Reported
Notice of Intent #:	SE03435	Date Received:	10-NOV-08
Diameter (in):	6	Casing Depth (ft):	9.5
Well completion:	29-OCT-08	Well Owner:	Car Wash Enterprises
Well Type:	Resource Protection	Driller #:	Not Reported
Static Water Level:	Not Reported	Flow Rate (gpm):	Not Reported
Flow Type:	Not Reported	PSI:	Not Reported
Well Test:	Not Reported	Water Reclamation #:	12

H334 **NNW** **1/4 - 1/2 Mile** **Lower**	**WA WELLS**	**WALOG2000401340**

Database:	Ecology Well Logs	Well Log ID:	529673
Well Tag #:	Not Reported	Project Tag #:	Not Reported
Notice of Intent #:	E007383	Date Received:	12-JUN-08
Diameter (in):	Not Reported	Casing Depth (ft):	20
Well completion:	29-MAY-08	Well Owner:	SHELL STATION 120498 | URS CORPORATION
Well Type:	Resource Protection	Driller #:	Not Reported
Static Water Level:	Not Reported	Flow Rate (gpm):	Not Reported
Flow Type:	Not Reported	PSI:	Not Reported
Well Test:	Not Reported	Water Reclamation #:	12

H335 **NNW** **1/4 - 1/2 Mile** **Lower**	**WA WELLS**	**WALOG2000401339**

Database:	Ecology Well Logs	Well Log ID:	529671
Well Tag #:	Not Reported	Project Tag #:	Not Reported
Notice of Intent #:	E007383	Date Received:	12-JUN-08
Diameter (in):	Not Reported	Casing Depth (ft):	20
Well completion:	29-MAY-08	Well Owner:	SHELL STATION 120498 | URS CORPORATION
Well Type:	Resource Protection	Driller #:	Not Reported
Static Water Level:	Not Reported	Flow Rate (gpm):	Not Reported
Flow Type:	Not Reported	PSI:	Not Reported
Well Test:	Not Reported	Water Reclamation #:	12

H336 **NNW** **1/4 - 1/2 Mile** **Lower**	**WA WELLS**	**WALOG2000790230**

Database:	Ecology Well Logs	Well Log ID:	1692129
Well Tag #:	Not Reported	Project Tag #:	B1
Notice of Intent #:	AE48000	Date Received:	11-APR-18
Diameter (in):	2.25	Casing Depth (ft):	25

Well completion:	29-MAR-18	Well Owner:	DM 2006 Inc
Well Type:	Decommisioning	Driller #:	2914
Static Water Level:	224	Flow Rate (gpm):	Not Reported
Flow Type:	Static Level	PSI:	Not Reported
Well Test:	Not Reported	Water Reclamation #:	12

H337
NNW
1/4 - 1/2 Mile
Lower

WA WELLS **WALOG2000790229**

Database:	Ecology Well Logs	Well Log ID:	1692128
Well Tag #:	Not Reported	Project Tag #:	B1
Notice of Intent #:	SE65490	Date Received:	11-APR-18
Diameter (in):	2.25	Casing Depth (ft):	25
Well completion:	29-MAR-18	Well Owner:	DM 2006 Inc
Well Type:	Resource Protection	Driller #:	2914
Static Water Level:	224	Flow Rate (gpm):	Not Reported
Flow Type:	Static Level	PSI:	Not Reported
Well Test:	Not Reported	Water Reclamation #:	12

H338
NNW
1/4 - 1/2 Mile
Lower

WA WELLS **WALOG2000430924**

Database:	Ecology Well Logs	Well Log ID:	570367
Well Tag #:	Not Reported	Project Tag #:	Not Reported
Notice of Intent #:	AE04567	Date Received:	10-NOV-08
Diameter (in):	6	Casing Depth (ft):	9.5
Well completion:	29-OCT-08	Well Owner:	Car Wash Enterprises
Well Type:	Decommisioning	Driller #:	Not Reported
Static Water Level:	Not Reported	Flow Rate (gpm):	Not Reported
Flow Type:	Not Reported	PSI:	Not Reported
Well Test:	Not Reported	Water Reclamation #:	12

339
South
1/4 - 1/2 Mile
Higher

WA WELLS **WA1200000011239**

Database:	Water Wells	PWS ID:	85931
Source #:	01	Source Name:	WELL #1 ACN737
Source Status:	Inactive	Source Type:	Ground Water - Well
Source Use:	Permanent	Date Source Effective:	01/01/1970
Date Source Inactive:	10/10/2011	Water Resource Inventory Area:	Chambers-Clover
Well Depth:	110	Source Susceptibility:	U
System Name:	SUNRISE VILLAGE MHP	Public Water System Group:	A
System Type:	Comm	Full Time Res Pop:	192
Total Population Served:	192	Total Connections:	42
PWS Status:	Inactive	Residential Connection:	40
DOE Well Tag:	Not Reported	Capacity (gpm):	70
Influenced by Droughts:	N	Influenced by Flooding:	N
Influenced by Surface Water:	U		

Map ID Direction Distance Elevation	Database	EDR ID Number
I340 **East** **1/4 - 1/2 Mile** **Higher**	**WA WELLS**	**WA1200000002762**

Database:	Water Wells	PWS ID:	HD065
Source #:	01	Source Name:	UNKNOWN SOURCE - HISTORICAL DATA
Source Status:	Inactive	Source Type:	Other
Source Use:	Permanent	Date Source Effective:	01/01/1970
Date Source Inactive:	10/01/1989	Water Resource Inventory Area:	Puyallup-White
Well Depth:	0	Source Susceptibility:	Not Reported
System Name:	BUCKLEY MAINTENANCE SITE	Public Water System Group:	B
System Type:	GRPB	Full Time Res Pop:	0
Total Population Served:	0	Total Connections:	0
PWS Status:	Inactive	Residential Connection:	0
DOE Well Tag:	Not Reported	Capacity (gpm):	1
Influenced by Droughts:	Not Reported	Influenced by Flooding:	Not Reported
Influenced by Surface Water:	Not Reported		

I341 **East** **1/4 - 1/2 Mile** **Higher**	**WA WELLS**	**WA1200000021209**

Database:	Water Wells	PWS ID:	HD620
Source #:	01	Source Name:	UNKNOWN SOURCE - HISTORICAL DATA
Source Status:	Inactive	Source Type:	Other
Source Use:	Permanent	Date Source Effective:	01/01/1970
Date Source Inactive:	10/01/1989	Water Resource Inventory Area:	Nisqually
Well Depth:	0	Source Susceptibility:	Not Reported
System Name:	ROY WYE MAINTENANCE SITE	Public Water System Group:	B
System Type:	GRPB	Full Time Res Pop:	0
Total Population Served:	0	Total Connections:	0
PWS Status:	Inactive	Residential Connection:	0
DOE Well Tag:	Not Reported	Capacity (gpm):	1
Influenced by Droughts:	Not Reported	Influenced by Flooding:	Not Reported
Influenced by Surface Water:	Not Reported		

J342 **SSW** **1/4 - 1/2 Mile** **Lower**	**WA WELLS**	**WA1200000028943**

Database:	Water Wells	PWS ID:	06961
Source #:	02	Source Name:	WELL #2
Source Status:	Inactive	Source Type:	Ground Water - Well
Source Use:	Permanent	Date Source Effective:	01/20/1999
Date Source Inactive:	07/18/2001	Water Resource Inventory Area:	Chambers-Clover
Well Depth:	110	Source Susceptibility:	Not Reported
System Name:	ADDISON WELL WATER SYSTEM	Public Water System Group:	B
System Type:	GRPB	Full Time Res Pop:	9
Total Population Served:	9	Total Connections:	3
PWS Status:	Inactive	Residential Connection:	3
DOE Well Tag:	Not Reported	Capacity (gpm):	10
Influenced by Droughts:	Not Reported	Influenced by Flooding:	Not Reported
Influenced by Surface Water:	U		

Map ID Direction Distance Elevation	Database	EDR ID Number
J343 **SSW** **1/4 - 1/2 Mile** **Lower**	**WA WELLS**	**WA1200000000326**

Database:	Water Wells	PWS ID:	25133
Source #:	02	Source Name:	WELL # 2
Source Status:	Inactive	Source Type:	Ground Water - Well
Source Use:	Permanent	Date Source Effective:	01/01/1970
Date Source Inactive:	12/03/1993	Water Resource Inventory Area:	Puyallup-White
Well Depth:	100	Source Susceptibility:	Not Reported
System Name:	FIR ACRES MOBILE HOME PARK		
Public Water System Group:	A	System Type:	Comm
Full Time Res Pop:	135	Total Population Served:	135
Total Connections:	85	PWS Status:	Inactive
Residential Connection:	85	DOE Well Tag:	Not Reported
Capacity (gpm):	30	Influenced by Droughts:	Not Reported
Influenced by Flooding:	Not Reported	Influenced by Surface Water:	U

J344 **SSW** **1/4 - 1/2 Mile** **Lower**	**WA WELLS**	**WA1200000000325**

Database:	Water Wells	PWS ID:	25133
Source #:	01	Source Name:	WELL # 1
Source Status:	Inactive	Source Type:	Ground Water - Well
Source Use:	Permanent	Date Source Effective:	01/01/1970
Date Source Inactive:	12/03/1993	Water Resource Inventory Area:	Puyallup-White
Well Depth:	120	Source Susceptibility:	Not Reported
System Name:	FIR ACRES MOBILE HOME PARK		
Public Water System Group:	A	System Type:	Comm
Full Time Res Pop:	135	Total Population Served:	135
Total Connections:	85	PWS Status:	Inactive
Residential Connection:	85	DOE Well Tag:	Not Reported
Capacity (gpm):	30	Influenced by Droughts:	Not Reported
Influenced by Flooding:	Not Reported	Influenced by Surface Water:	U

J345 **SSW** **1/4 - 1/2 Mile** **Lower**	**WA WELLS**	**WA1200000028942**

Database:	Water Wells	PWS ID:	06961
Source #:	01	Source Name:	WELL #1
Source Status:	Inactive	Source Type:	Ground Water - Well
Source Use:	Permanent	Date Source Effective:	01/20/1999
Date Source Inactive:	06/06/2000	Water Resource Inventory Area:	Chambers-Clover
Well Depth:	100	Source Susceptibility:	Not Reported
System Name:	ADDISON WELL WATER SYSTEM	Public Water System Group:	B
System Type:	GRPB	Full Time Res Pop:	9
Total Population Served:	9	Total Connections:	3
PWS Status:	Inactive	Residential Connection:	3
DOE Well Tag:	Not Reported	Capacity (gpm):	10
Influenced by Droughts:	Not Reported	Influenced by Flooding:	Not Reported
Influenced by Surface Water:	U		

Map ID Direction Distance Elevation	Database	EDR ID Number
J346 **SSW** **1/4 - 1/2 Mile** **Lower**	**WA WELLS**	**WA1200000005820**

Database:	Water Wells	PWS ID:	07795
Source #:	01	Source Name:	WELL 1
Source Status:	Inactive	Source Type:	Ground Water - Well
Source Use:	Permanent	Date Source Effective:	04/27/2000
Date Source Inactive:	07/18/2001	Water Resource Inventory Area:	Chambers-Clover
Well Depth:	100	Source Susceptibility:	Not Reported
System Name:	BARRETT WATER SYSTEM	Public Water System Group:	B
System Type:	GRPB	Full Time Res Pop:	15
Total Population Served:	15	Total Connections:	6
PWS Status:	Inactive	Residential Connection:	6
DOE Well Tag:	Not Reported	Capacity (gpm):	10
Influenced by Droughts:	Not Reported	Influenced by Flooding:	Not Reported
Influenced by Surface Water:	U		

J347 **SSW** **1/4 - 1/2 Mile** **Lower**	**WA WELLS**	**WALOG2000203757**

Database:	Ecology Well Logs	Well Log ID:	275075
Well Tag #:	Not Reported	Project Tag #:	Not Reported
Notice of Intent #:	Not Reported	Date Received:	Not Reported
Diameter (in):	6	Casing Depth (ft):	30
Well completion:	Not Reported	Well Owner:	REY HOLMES
Well Type:	Water	Driller #:	Not Reported
Static Water Level:	Not Reported	Flow Rate (gpm):	Not Reported
Flow Type:	Not Reported	PSI:	Not Reported
Well Test:	Not Reported	Water Reclamation #:	12

J348 **SSW** **1/4 - 1/2 Mile** **Lower**	**WA WELLS**	**WALOG2000229805**

Database:	Ecology Well Logs	Well Log ID:	312105
Well Tag #:	Not Reported	Project Tag #:	Not Reported
Notice of Intent #:	R049261	Date Received:	14-MAR-01
Diameter (in):	2	Casing Depth (ft):	17
Well completion:	10-JAN-01	Well Owner:	HWSA
Well Type:	Resource Protection	Driller #:	Not Reported
Static Water Level:	Not Reported	Flow Rate (gpm):	Not Reported
Flow Type:	Not Reported	PSI:	Not Reported
Well Test:	Not Reported	Water Reclamation #:	12

Map ID Direction Distance Elevation	Database	EDR ID Number
J349 **SSW** **1/4 - 1/2 Mile** **Lower**	**WA WELLS**	**WALOG2000229806**

Database:	Ecology Well Logs	Well Log ID:	312106
Well Tag #:	Not Reported	Project Tag #:	Not Reported
Notice of Intent #:	R049261	Date Received:	14-MAR-01
Diameter (in):	2	Casing Depth (ft):	17
Well completion:	10-JAN-01	Well Owner:	HWSA
Well Type:	Resource Protection	Driller #:	Not Reported
Static Water Level:	Not Reported	Flow Rate (gpm):	Not Reported
Flow Type:	Not Reported	PSI:	Not Reported
Well Test:	Not Reported	Water Reclamation #:	12

J350 **SSW** **1/4 - 1/2 Mile** **Lower**	**WA WELLS**	**WALOG2000179297**

Database:	Ecology Well Logs	Well Log ID:	230447
Well Tag #:	Not Reported	Project Tag #:	Not Reported
Notice of Intent #:	A012173	Date Received:	22-APR-95
Diameter (in):	Not Reported	Casing Depth (ft):	Not Reported
Well completion:	28-JUL-95	Well Owner:	EXXON - TACOMA
Well Type:	Decommisioning	Driller #:	Not Reported
Static Water Level:	Not Reported	Flow Rate (gpm):	Not Reported
Flow Type:	Not Reported	PSI:	Not Reported
Well Test:	Not Reported	Water Reclamation #:	12

J351 **SSW** **1/4 - 1/2 Mile** **Lower**	**WA WELLS**	**WALOG2000179294**

Database:	Ecology Well Logs	Well Log ID:	230444
Well Tag #:	Not Reported	Project Tag #:	Not Reported
Notice of Intent #:	A012173	Date Received:	22-APR-95
Diameter (in):	Not Reported	Casing Depth (ft):	Not Reported
Well completion:	28-JUL-95	Well Owner:	EXXON - TACOMA
Well Type:	Decommisioning	Driller #:	Not Reported
Static Water Level:	Not Reported	Flow Rate (gpm):	Not Reported
Flow Type:	Not Reported	PSI:	Not Reported
Well Test:	Not Reported	Water Reclamation #:	12

J352 **SSW** **1/4 - 1/2 Mile** **Lower**	**WA WELLS**	**WALOG2000179295**

Database:	Ecology Well Logs	Well Log ID:	230445
Well Tag #:	Not Reported	Project Tag #:	Not Reported
Notice of Intent #:	A012173	Date Received:	22-APR-95
Diameter (in):	Not Reported	Casing Depth (ft):	Not Reported

Well completion:	28-JUL-95	Well Owner:	EXXON - TACOMA
Well Type:	Decommisioning	Driller #:	Not Reported
Static Water Level:	Not Reported	Flow Rate (gpm):	Not Reported
Flow Type:	Not Reported	PSI:	Not Reported
Well Test:	Not Reported	Water Reclamation #:	12

J353
SSW
1/4 - 1/2 Mile
Lower

WA WELLS **WALOG2000179296**

Database:	Ecology Well Logs	Well Log ID:	230446
Well Tag #:	Not Reported	Project Tag #:	Not Reported
Notice of Intent #:	A012173	Date Received:	22-APR-95
Diameter (in):	Not Reported	Casing Depth (ft):	Not Reported
Well completion:	28-JUL-95	Well Owner:	EXXON - TACOMA
Well Type:	Decommisioning	Driller #:	Not Reported
Static Water Level:	Not Reported	Flow Rate (gpm):	Not Reported
Flow Type:	Not Reported	PSI:	Not Reported
Well Test:	Not Reported	Water Reclamation #:	12

J354
SSW
1/4 - 1/2 Mile
Lower

WA WELLS **WALOG2000231616**

Database:	Ecology Well Logs	Well Log ID:	314038
Well Tag #:	Not Reported	Project Tag #:	Not Reported
Notice of Intent #:	A046982	Date Received:	28-FEB-01
Diameter (in):	Not Reported	Casing Depth (ft):	75.25
Well completion:	09-JAN-01	Well Owner:	FOSTER WHEELER
Well Type:	Decommisioning	Driller #:	Not Reported
Static Water Level:	Not Reported	Flow Rate (gpm):	Not Reported
Flow Type:	Not Reported	PSI:	Not Reported
Well Test:	Not Reported	Water Reclamation #:	12

J355
SSW
1/4 - 1/2 Mile
Lower

WA WELLS **WALOG2000231615**

Database:	Ecology Well Logs	Well Log ID:	314037
Well Tag #:	Not Reported	Project Tag #:	Not Reported
Notice of Intent #:	A046981	Date Received:	28-FEB-01
Diameter (in):	Not Reported	Casing Depth (ft):	40
Well completion:	17-JAN-01	Well Owner:	FOSTER WHEELER
Well Type:	Decommisioning	Driller #:	Not Reported
Static Water Level:	Not Reported	Flow Rate (gpm):	Not Reported
Flow Type:	Not Reported	PSI:	Not Reported
Well Test:	Not Reported	Water Reclamation #:	12

Map ID Direction Distance Elevation	Database	EDR ID Number
J356 **SSW** **1/4 - 1/2 Mile** **Lower**	**WA WELLS**	**WALOG2000842080**

Database:	Ecology Well Logs	Well Log ID:	1891136
Well Tag #:	Not Reported	Project Tag #:	Not Reported
Notice of Intent #:	Not Reported	Date Received:	Not Reported
Diameter (in):	6	Casing Depth (ft):	103
Well completion:	20-DEC-61	Well Owner:	Fir Acres Trailer Court
Well Type:	Water	Driller #:	Not Reported
Static Water Level:	31	Flow Rate (gpm):	30
Flow Type:	Static Level	PSI:	Not Reported
Well Test:	Bailer Test	Water Reclamation #:	Not Reported

J357 **SSW** **1/4 - 1/2 Mile** **Lower**	**WA WELLS**	**WALOG2000698665**

Database:	Ecology Well Logs	Well Log ID:	1537252
Well Tag #:	Not Reported	Project Tag #:	1
Notice of Intent #:	SE57027	Date Received:	10-MAR-16
Diameter (in):	8	Casing Depth (ft):	25
Well completion:	15-JAN-16	Well Owner:	City Of Tacoma
Well Type:	Resource Protection	Driller #:	1815
Static Water Level:	Not Reported	Flow Rate (gpm):	Not Reported
Flow Type:	Not Reported	PSI:	Not Reported
Well Test:	Not Reported	Water Reclamation #:	12

J358 **SSW** **1/4 - 1/2 Mile** **Lower**	**WA WELLS**	**WALOG2000698666**

Database:	Ecology Well Logs	Well Log ID:	1537253
Well Tag #:	Not Reported	Project Tag #:	1
Notice of Intent #:	AE35458	Date Received:	10-MAR-16
Diameter (in):	8	Casing Depth (ft):	25
Well completion:	15-JAN-16	Well Owner:	City Of Tacoma
Well Type:	Decommisioning	Driller #:	1815
Static Water Level:	Not Reported	Flow Rate (gpm):	Not Reported
Flow Type:	Not Reported	PSI:	Not Reported
Well Test:	Not Reported	Water Reclamation #:	12

J359 **SSW** **1/4 - 1/2 Mile** **Lower**	**WA WELLS**	**WALOG2000231611**

Database:	Ecology Well Logs	Well Log ID:	314033
Well Tag #:	Not Reported	Project Tag #:	Not Reported
Notice of Intent #:	A046977	Date Received:	28-FEB-01
Diameter (in):	Not Reported	Casing Depth (ft):	45

Well completion:	08-JAN-01	Well Owner:	FOSTER WHEELER
Well Type:	Decommisioning	Driller #:	Not Reported
Static Water Level:	Not Reported	Flow Rate (gpm):	Not Reported
Flow Type:	Not Reported	PSI:	Not Reported
Well Test:	Not Reported	Water Reclamation #:	12

J360
SSW
1/4 - 1/2 Mile
Lower

WA WELLS **WALOG2000229807**

Database:	Ecology Well Logs	Well Log ID:	312107
Well Tag #:	Not Reported	Project Tag #:	Not Reported
Notice of Intent #:	R049261	Date Received:	14-MAR-01
Diameter (in):	2	Casing Depth (ft):	20
Well completion:	10-JAN-01	Well Owner:	HWSA
Well Type:	Resource Protection	Driller #:	Not Reported
Static Water Level:	Not Reported	Flow Rate (gpm):	Not Reported
Flow Type:	Not Reported	PSI:	Not Reported
Well Test:	Not Reported	Water Reclamation #:	12

J361
SSW
1/4 - 1/2 Mile
Lower

WA WELLS **WALOG2000231612**

Database:	Ecology Well Logs	Well Log ID:	314034
Well Tag #:	Not Reported	Project Tag #:	Not Reported
Notice of Intent #:	A046978	Date Received:	28-FEB-01
Diameter (in):	Not Reported	Casing Depth (ft):	27.75
Well completion:	08-JAN-01	Well Owner:	FOSTER WHEELER
Well Type:	Decommisioning	Driller #:	Not Reported
Static Water Level:	Not Reported	Flow Rate (gpm):	Not Reported
Flow Type:	Not Reported	PSI:	Not Reported
Well Test:	Not Reported	Water Reclamation #:	12

J362
SSW
1/4 - 1/2 Mile
Lower

WA WELLS **WALOG2000231614**

Database:	Ecology Well Logs	Well Log ID:	314036
Well Tag #:	Not Reported	Project Tag #:	Not Reported
Notice of Intent #:	A046980	Date Received:	28-FEB-01
Diameter (in):	Not Reported	Casing Depth (ft):	107.41
Well completion:	09-JAN-01	Well Owner:	FOSTER WHEELER
Well Type:	Decommisioning	Driller #:	Not Reported
Static Water Level:	Not Reported	Flow Rate (gpm):	Not Reported
Flow Type:	Not Reported	PSI:	Not Reported
Well Test:	Not Reported	Water Reclamation #:	12

Map ID Direction Distance Elevation	Database	EDR ID Number
J363 **SSW** **1/4 - 1/2 Mile** **Lower**	**WA WELLS**	**WALOG2000231613**

Database:	Ecology Well Logs	Well Log ID:	314035
Well Tag #:	Not Reported	Project Tag #:	Not Reported
Notice of Intent #:	A046979	Date Received:	28-FEB-01
Diameter (in):	Not Reported	Casing Depth (ft):	41.25
Well completion:	08-JAN-01	Well Owner:	FOSTER WHEELER
Well Type:	Decommisioning	Driller #:	Not Reported
Static Water Level:	Not Reported	Flow Rate (gpm):	Not Reported
Flow Type:	Not Reported	PSI:	Not Reported
Well Test:	Not Reported	Water Reclamation #:	12

---

364 **SSE** **1/4 - 1/2 Mile** **Lower**	**WA WELLS**	**WALOG2000031596**

Database:	Ecology Well Logs	Well Log ID:	36260
Well Tag #:	Not Reported	Project Tag #:	Not Reported
Notice of Intent #:	Not Reported	Date Received:	Not Reported
Diameter (in):	6	Casing Depth (ft):	89
Well completion:	Not Reported	Well Owner:	HERMAN CORLIAS BRIGHAM
Well Type:	Water	Driller #:	Not Reported
Static Water Level:	Not Reported	Flow Rate (gpm):	Not Reported
Flow Type:	Not Reported	PSI:	Not Reported
Well Test:	Not Reported	Water Reclamation #:	12

I365 **East** **1/4 - 1/2 Mile** **Higher**	**WA WELLS**	**WALOG2000862598**

Database:	Ecology Well Logs	Well Log ID:	1915317
Well Tag #:	Not Reported	Project Tag #:	1
Notice of Intent #:	SE70459	Date Received:	31-AUG-19
Diameter (in):	2.25	Casing Depth (ft):	15
Well completion:	30-AUG-19	Well Owner:	WASHINGTON STATE DOT
Well Type:	Resource Protection	Driller #:	3018
Static Water Level:	Not Reported	Flow Rate (gpm):	Not Reported
Flow Type:	Dry Hole	PSI:	Not Reported
Well Test:	Not Reported	Water Reclamation #:	12

I366 **East** **1/4 - 1/2 Mile** **Higher**	**WA WELLS**	**WALOG2000549427**

Database:	Ecology Well Logs	Well Log ID:	793544
Well Tag #:	Not Reported	Project Tag #:	Not Reported
Notice of Intent #:	SE45027	Date Received:	16-APR-12
Diameter (in):	2.25	Casing Depth (ft):	13

Well completion:	09-APR-12	Well Owner:	U.S. Army
Well Type:	Resource Protection	Driller #:	Not Reported
Static Water Level:	Not Reported	Flow Rate (gpm):	Not Reported
Flow Type:	Not Reported	PSI:	Not Reported
Well Test:	Not Reported	Water Reclamation #:	12

I367
East
1/4 - 1/2 Mile
Higher

WA WELLS **WALOG2000862599**

Database:	Ecology Well Logs	Well Log ID:	1915318
Well Tag #:	Not Reported	Project Tag #:	2
Notice of Intent #:	SE70459	Date Received:	31-AUG-19
Diameter (in):	2.25	Casing Depth (ft):	15
Well completion:	30-AUG-19	Well Owner:	WASHINGTON STATE DOT
Well Type:	Resource Protection	Driller #:	3018
Static Water Level:	Not Reported	Flow Rate (gpm):	Not Reported
Flow Type:	Dry Hole	PSI:	Not Reported
Well Test:	Not Reported	Water Reclamation #:	12

I368
East
1/4 - 1/2 Mile
Higher

WA WELLS **WALOG2000862601**

Database:	Ecology Well Logs	Well Log ID:	1915320
Well Tag #:	Not Reported	Project Tag #:	1
Notice of Intent #:	AE55541	Date Received:	31-AUG-19
Diameter (in):	2.25	Casing Depth (ft):	15
Well completion:	30-AUG-19	Well Owner:	WASHINGTON STATE DOT
Well Type:	Decommisioning	Driller #:	3018
Static Water Level:	Not Reported	Flow Rate (gpm):	Not Reported
Flow Type:	Dry Hole	PSI:	Not Reported
Well Test:	Not Reported	Water Reclamation #:	12

I369
East
1/4 - 1/2 Mile
Higher

WA WELLS **WALOG2000862600**

Database:	Ecology Well Logs	Well Log ID:	1915319
Well Tag #:	Not Reported	Project Tag #:	3
Notice of Intent #:	SE70459	Date Received:	31-AUG-19
Diameter (in):	2.25	Casing Depth (ft):	15
Well completion:	30-AUG-19	Well Owner:	WASHINGTON STATE DOT
Well Type:	Resource Protection	Driller #:	3018
Static Water Level:	Not Reported	Flow Rate (gpm):	Not Reported
Flow Type:	Dry Hole	PSI:	Not Reported
Well Test:	Not Reported	Water Reclamation #:	12

Map ID Direction Distance Elevation	Database	EDR ID Number
I370 **East** **1/4 - 1/2 Mile** **Higher**	**WA WELLS**	**WALOG2000549354**

Database:	Ecology Well Logs	Well Log ID:	793404
Well Tag #:	Not Reported	Project Tag #:	Not Reported
Notice of Intent #:	AE17021	Date Received:	16-APR-12
Diameter (in):	2.25	Casing Depth (ft):	13
Well completion:	09-APR-12	Well Owner:	U.S. Army
Well Type:	Decommisioning	Driller #:	Not Reported
Static Water Level:	Not Reported	Flow Rate (gpm):	Not Reported
Flow Type:	Not Reported	PSI:	Not Reported
Well Test:	Not Reported	Water Reclamation #:	12

I371 **East** **1/4 - 1/2 Mile** **Higher**	**WA WELLS**	**WALOG2000037976**

Database:	Ecology Well Logs	Well Log ID:	43713
Well Tag #:	AGE895	Project Tag #:	Not Reported
Notice of Intent #:	R039144	Date Received:	Not Reported
Diameter (in):	Not Reported	Casing Depth (ft):	Not Reported
Well completion:	01-JUN-98	Well Owner:	LAKEWOOD
Well Type:	Resource Protection	Driller #:	Not Reported
Static Water Level:	Not Reported	Flow Rate (gpm):	Not Reported
Flow Type:	Not Reported	PSI:	Not Reported
Well Test:	Not Reported	Water Reclamation #:	12

I372 **East** **1/4 - 1/2 Mile** **Higher**	**WA WELLS**	**WALOG2000037975**

Database:	Ecology Well Logs	Well Log ID:	43712
Well Tag #:	AGE894	Project Tag #:	Not Reported
Notice of Intent #:	R039144	Date Received:	13-JUL-98
Diameter (in):	Not Reported	Casing Depth (ft):	Not Reported
Well completion:	01-JUN-98	Well Owner:	LAKEWOOD
Well Type:	Resource Protection	Driller #:	Not Reported
Static Water Level:	Not Reported	Flow Rate (gpm):	Not Reported
Flow Type:	Not Reported	PSI:	Not Reported
Well Test:	Not Reported	Water Reclamation #:	12

I373 **East** **1/4 - 1/2 Mile** **Higher**	**WA WELLS**	**WALOG2000180377**

Database:	Ecology Well Logs	Well Log ID:	231553
Well Tag #:	Not Reported	Project Tag #:	Not Reported
Notice of Intent #:	Not Reported	Date Received:	Not Reported
Diameter (in):	Not Reported	Casing Depth (ft):	Not Reported

Well completion:	Not Reported	Well Owner:	WA DOT
Well Type:	Resource Protection	Driller #:	Not Reported
Static Water Level:	Not Reported	Flow Rate (gpm):	Not Reported
Flow Type:	Not Reported	PSI:	Not Reported
Well Test:	Not Reported	Water Reclamation #:	12

I374
East
1/4 - 1/2 Mile
Higher

WA WELLS **WALOG2000180379**

Database:	Ecology Well Logs	Well Log ID:	231555
Well Tag #:	Not Reported	Project Tag #:	Not Reported
Notice of Intent #:	Not Reported	Date Received:	Not Reported
Diameter (in):	Not Reported	Casing Depth (ft):	Not Reported
Well completion:	Not Reported	Well Owner:	WA DOT 11211 40TH
Well Type:	Resource Protection	Driller #:	Not Reported
Static Water Level:	Not Reported	Flow Rate (gpm):	Not Reported
Flow Type:	Not Reported	PSI:	Not Reported
Well Test:	Not Reported	Water Reclamation #:	12

I375
East
1/4 - 1/2 Mile
Higher

WA WELLS **WALOG2000180378**

Database:	Ecology Well Logs	Well Log ID:	231554
Well Tag #:	Not Reported	Project Tag #:	Not Reported
Notice of Intent #:	Not Reported	Date Received:	Not Reported
Diameter (in):	Not Reported	Casing Depth (ft):	Not Reported
Well completion:	Not Reported	Well Owner:	WA DOT 11211 40TH
Well Type:	Resource Protection	Driller #:	Not Reported
Static Water Level:	Not Reported	Flow Rate (gpm):	Not Reported
Flow Type:	Not Reported	PSI:	Not Reported
Well Test:	Not Reported	Water Reclamation #:	12

I376
East
1/4 - 1/2 Mile
Higher

WA WELLS **WALOG2000862608**

Database:	Ecology Well Logs	Well Log ID:	1915327
Well Tag #:	Not Reported	Project Tag #:	4
Notice of Intent #:	AE55541	Date Received:	31-AUG-19
Diameter (in):	2.25	Casing Depth (ft):	20
Well completion:	30-AUG-19	Well Owner:	WASHINGTON STATE DOT
Well Type:	Decommisioning	Driller #:	3018
Static Water Level:	Not Reported	Flow Rate (gpm):	Not Reported
Flow Type:	Dry Hole	PSI:	Not Reported
Well Test:	Not Reported	Water Reclamation #:	12

Map ID Direction Distance Elevation	Database	EDR ID Number
I377 **East** **1/4 - 1/2 Mile** **Higher**	**WA WELLS**	**WALOG2000862607**

Database:	Ecology Well Logs	Well Log ID:	1915326
Well Tag #:	Not Reported	Project Tag #:	7
Notice of Intent #:	SE70459	Date Received:	31-AUG-19
Diameter (in):	2.25	Casing Depth (ft):	20
Well completion:	30-AUG-19	Well Owner:	WASHINGTON STATE DOT
Well Type:	Resource Protection	Driller #:	3018
Static Water Level:	Not Reported	Flow Rate (gpm):	Not Reported
Flow Type:	Dry Hole	PSI:	Not Reported
Well Test:	Not Reported	Water Reclamation #:	12

I378 **East** **1/4 - 1/2 Mile** **Higher**	**WA WELLS**	**WALOG2000862609**

Database:	Ecology Well Logs	Well Log ID:	1915328
Well Tag #:	Not Reported	Project Tag #:	5
Notice of Intent #:	AE55541	Date Received:	31-AUG-19
Diameter (in):	2.25	Casing Depth (ft):	20
Well completion:	30-AUG-19	Well Owner:	WASHINGTON STATE DOT
Well Type:	Decommisioning	Driller #:	3018
Static Water Level:	Not Reported	Flow Rate (gpm):	Not Reported
Flow Type:	Dry Hole	PSI:	Not Reported
Well Test:	Not Reported	Water Reclamation #:	12

I379 **East** **1/4 - 1/2 Mile** **Higher**	**WA WELLS**	**WALOG2000862611**

Database:	Ecology Well Logs	Well Log ID:	1915330
Well Tag #:	Not Reported	Project Tag #:	7
Notice of Intent #:	AE55541	Date Received:	31-AUG-19
Diameter (in):	2.25	Casing Depth (ft):	20
Well completion:	30-AUG-19	Well Owner:	WASHINGTON STATE DOT
Well Type:	Decommisioning	Driller #:	3018
Static Water Level:	Not Reported	Flow Rate (gpm):	Not Reported
Flow Type:	Dry Hole	PSI:	Not Reported
Well Test:	Not Reported	Water Reclamation #:	12

I380 **East** **1/4 - 1/2 Mile** **Higher**	**WA WELLS**	**WALOG2000862610**

Database:	Ecology Well Logs	Well Log ID:	1915329
Well Tag #:	Not Reported	Project Tag #:	6
Notice of Intent #:	AE55541	Date Received:	31-AUG-19
Diameter (in):	2.25	Casing Depth (ft):	20

Well completion:	30-AUG-19	Well Owner:	WASHINGTON STATE DOT
Well Type:	Decommisioning	Driller #:	3018
Static Water Level:	Not Reported	Flow Rate (gpm):	Not Reported
Flow Type:	Dry Hole	PSI:	Not Reported
Well Test:	Not Reported	Water Reclamation #:	12

I381
East
1/4 - 1/2 Mile
Higher

WA WELLS **WALOG2000862603**

Database:	Ecology Well Logs	Well Log ID:	1915322
Well Tag #:	Not Reported	Project Tag #:	3
Notice of Intent #:	AE55541	Date Received:	31-AUG-19
Diameter (in):	2.25	Casing Depth (ft):	15
Well completion:	30-AUG-19	Well Owner:	WASHINGTON STATE DOT
Well Type:	Decommisioning	Driller #:	3018
Static Water Level:	Not Reported	Flow Rate (gpm):	Not Reported
Flow Type:	Dry Hole	PSI:	Not Reported
Well Test:	Not Reported	Water Reclamation #:	12

I382
East
1/4 - 1/2 Mile
Higher

WA WELLS **WALOG2000862602**

Database:	Ecology Well Logs	Well Log ID:	1915321
Well Tag #:	Not Reported	Project Tag #:	2
Notice of Intent #:	AE55541	Date Received:	31-AUG-19
Diameter (in):	2.25	Casing Depth (ft):	15
Well completion:	30-AUG-19	Well Owner:	WASHINGTON STATE DOT
Well Type:	Decommisioning	Driller #:	3018
Static Water Level:	Not Reported	Flow Rate (gpm):	Not Reported
Flow Type:	Dry Hole	PSI:	Not Reported
Well Test:	Not Reported	Water Reclamation #:	12

I383
East
1/4 - 1/2 Mile
Higher

WA WELLS **WALOG2000862604**

Database:	Ecology Well Logs	Well Log ID:	1915323
Well Tag #:	Not Reported	Project Tag #:	4
Notice of Intent #:	SE70459	Date Received:	31-AUG-19
Diameter (in):	2.25	Casing Depth (ft):	20
Well completion:	30-AUG-19	Well Owner:	WASHINGTON STATE DOT
Well Type:	Resource Protection	Driller #:	3018
Static Water Level:	Not Reported	Flow Rate (gpm):	Not Reported
Flow Type:	Dry Hole	PSI:	Not Reported
Well Test:	Not Reported	Water Reclamation #:	12

Map ID Direction Distance Elevation	Database	EDR ID Number
I384 **East** **1/4 - 1/2 Mile** **Higher**	**WA WELLS**	**WALOG2000862606**

Database:	Ecology Well Logs	Well Log ID:	1915325
Well Tag #:	Not Reported	Project Tag #:	6
Notice of Intent #:	SE70459	Date Received:	31-AUG-19
Diameter (in):	2.25	Casing Depth (ft):	20
Well completion:	30-AUG-19	Well Owner:	WASHINGTON STATE DOT
Well Type:	Resource Protection	Driller #:	3018
Static Water Level:	Not Reported	Flow Rate (gpm):	Not Reported
Flow Type:	Dry Hole	PSI:	Not Reported
Well Test:	Not Reported	Water Reclamation #:	12

I385 **East** **1/4 - 1/2 Mile** **Higher**	**WA WELLS**	**WALOG2000862605**

Database:	Ecology Well Logs	Well Log ID:	1915324
Well Tag #:	Not Reported	Project Tag #:	5
Notice of Intent #:	SE70459	Date Received:	31-AUG-19
Diameter (in):	2.25	Casing Depth (ft):	20
Well completion:	30-AUG-19	Well Owner:	WASHINGTON STATE DOT
Well Type:	Resource Protection	Driller #:	3018
Static Water Level:	Not Reported	Flow Rate (gpm):	Not Reported
Flow Type:	Dry Hole	PSI:	Not Reported
Well Test:	Not Reported	Water Reclamation #:	12

K386 **ESE** **1/4 - 1/2 Mile** **Higher**	**WA WELLS**	**WALOG2000703260**

Database:	Ecology Well Logs	Well Log ID:	1556974
Well Tag #:	Not Reported	Project Tag #:	Not Reported
Notice of Intent #:	SE56702	Date Received:	16-FEB-16
Diameter (in):	8	Casing Depth (ft):	19
Well completion:	08-DEC-15	Well Owner:	JBLM Site 1168
Well Type:	Resource Protection	Driller #:	3131
Static Water Level:	0	Flow Rate (gpm):	Not Reported
Flow Type:	Static Level	PSI:	Not Reported
Well Test:	Not Reported	Water Reclamation #:	12

K387 **ESE** **1/4 - 1/2 Mile** **Higher**	**WA WELLS**	**WALOG2000703254**

Database:	Ecology Well Logs	Well Log ID:	1556963
Well Tag #:	BIX209	Project Tag #:	Not Reported
Notice of Intent #:	RE12125	Date Received:	16-FEB-16
Diameter (in):	8	Casing Depth (ft):	22

Well completion:	08-DEC-15	Well Owner:	JBLM Site 1168
Well Type:	Resource Protection	Driller #:	3131
Static Water Level:	0	Flow Rate (gpm):	Not Reported
Flow Type:	Static Level	PSI:	Not Reported
Well Test:	Not Reported	Water Reclamation #:	12

K388
ESE
1/4 - 1/2 Mile
Higher

WA WELLS **WALOG2000703275**

Database:	Ecology Well Logs	Well Log ID:	1556994
Well Tag #:	Not Reported	Project Tag #:	Not Reported
Notice of Intent #:	AE35014	Date Received:	16-FEB-16
Diameter (in):	8	Casing Depth (ft):	19
Well completion:	08-DEC-15	Well Owner:	JBLM Site 1168
Well Type:	Decommisioning	Driller #:	3131
Static Water Level:	0	Flow Rate (gpm):	Not Reported
Flow Type:	Static Level	PSI:	Not Reported
Well Test:	Not Reported	Water Reclamation #:	12

K389
ESE
1/4 - 1/2 Mile
Higher

WA WELLS **WALOG2000703272**

Database:	Ecology Well Logs	Well Log ID:	1556988
Well Tag #:	BIX208	Project Tag #:	Not Reported
Notice of Intent #:	RE12125	Date Received:	16-FEB-16
Diameter (in):	8	Casing Depth (ft):	22
Well completion:	07-DEC-15	Well Owner:	JBLM Site 1168
Well Type:	Resource Protection	Driller #:	3131
Static Water Level:	0	Flow Rate (gpm):	Not Reported
Flow Type:	Static Level	PSI:	Not Reported
Well Test:	Not Reported	Water Reclamation #:	12

K390
ESE
1/4 - 1/2 Mile
Higher

WA WELLS **WALOG2000703263**

Database:	Ecology Well Logs	Well Log ID:	1556977
Well Tag #:	BIX211	Project Tag #:	Not Reported
Notice of Intent #:	RE12125	Date Received:	16-FEB-16
Diameter (in):	8	Casing Depth (ft):	22
Well completion:	09-DEC-15	Well Owner:	JBLM Site 1168
Well Type:	Resource Protection	Driller #:	3131
Static Water Level:	0	Flow Rate (gpm):	Not Reported
Flow Type:	Static Level	PSI:	Not Reported
Well Test:	Not Reported	Water Reclamation #:	12

Map ID Direction Distance Elevation	Database	EDR ID Number
K391 **ESE** **1/4 - 1/2 Mile** **Higher**	**WA WELLS**	**WALOG2000703270**

Database:	Ecology Well Logs	Well Log ID:	1556986
Well Tag #:	BIX210	Project Tag #:	Not Reported
Notice of Intent #:	RE12125	Date Received:	16-FEB-16
Diameter (in):	8	Casing Depth (ft):	22
Well completion:	08-DEC-15	Well Owner:	JBLM Site 1168
Well Type:	Resource Protection	Driller #:	3131
Static Water Level:	0	Flow Rate (gpm):	Not Reported
Flow Type:	Static Level	PSI:	Not Reported
Well Test:	Not Reported	Water Reclamation #:	12

L392 **ENE** **1/4 - 1/2 Mile** **Higher**	**WA WELLS**	**WALOG2000323582**

Database:	Ecology Well Logs	Well Log ID:	418707
Well Tag #:	Not Reported	Project Tag #:	Not Reported
Notice of Intent #:	S024274	Date Received:	10-OCT-05
Diameter (in):	Not Reported	Casing Depth (ft):	17.42
Well completion:	02-SEP-05	Well Owner:	SOUND TRANSIT
Well Type:	Resource Protection	Driller #:	Not Reported
Static Water Level:	Not Reported	Flow Rate (gpm):	Not Reported
Flow Type:	Not Reported	PSI:	Not Reported
Well Test:	Not Reported	Water Reclamation #:	12

L393 **ENE** **1/4 - 1/2 Mile** **Higher**	**WA WELLS**	**WALOG2000304582**

Database:	Ecology Well Logs	Well Log ID:	396429
Well Tag #:	AGF691	Project Tag #:	Not Reported
Notice of Intent #:	RE00752	Date Received:	22-DEC-03
Diameter (in):	2	Casing Depth (ft):	35
Well completion:	02-DEC-03	Well Owner:	BNSF RAILWAY
Well Type:	Resource Protection	Driller #:	Not Reported
Static Water Level:	Not Reported	Flow Rate (gpm):	Not Reported
Flow Type:	Not Reported	PSI:	Not Reported
Well Test:	Not Reported	Water Reclamation #:	12

L394 **ENE** **1/4 - 1/2 Mile** **Higher**	**WA WELLS**	**WALOG2000304580**

Database:	Ecology Well Logs	Well Log ID:	396427
Well Tag #:	AGF688	Project Tag #:	Not Reported
Notice of Intent #:	RE00752	Date Received:	22-DEC-03
Diameter (in):	2	Casing Depth (ft):	35

Well completion:	02-DEC-03	Well Owner:	BNSF RAILWAY
Well Type:	Resource Protection	Driller #:	Not Reported
Static Water Level:	Not Reported	Flow Rate (gpm):	Not Reported
Flow Type:	Not Reported	PSI:	Not Reported
Well Test:	Not Reported	Water Reclamation #:	12

L395
ENE
1/4 - 1/2 Mile
Higher

WA WELLS **WALOG2000304579**

Database:	Ecology Well Logs	Well Log ID:	396426
Well Tag #:	AGF689	Project Tag #:	Not Reported
Notice of Intent #:	RE00752	Date Received:	22-DEC-03
Diameter (in):	2	Casing Depth (ft):	30
Well completion:	02-DEC-03	Well Owner:	BNSF RAILWAY
Well Type:	Resource Protection	Driller #:	Not Reported
Static Water Level:	Not Reported	Flow Rate (gpm):	Not Reported
Flow Type:	Not Reported	PSI:	Not Reported
Well Test:	Not Reported	Water Reclamation #:	12

L396
ENE
1/4 - 1/2 Mile
Higher

WA WELLS **WALOG2000179435**

Database:	Ecology Well Logs	Well Log ID:	230587
Well Tag #:	Not Reported	Project Tag #:	Not Reported
Notice of Intent #:	213396	Date Received:	Not Reported
Diameter (in):	Not Reported	Casing Depth (ft):	Not Reported
Well completion:	Not Reported	Well Owner:	KELLER FLOOR COVERING
Well Type:	Resource Protection	Driller #:	1751
Static Water Level:	Not Reported	Flow Rate (gpm):	Not Reported
Flow Type:	Not Reported	PSI:	Not Reported
Well Test:	Not Reported	Water Reclamation #:	12

L397
ENE
1/4 - 1/2 Mile
Higher

WA WELLS **WALOG2000179436**

Database:	Ecology Well Logs	Well Log ID:	230588
Well Tag #:	Not Reported	Project Tag #:	Not Reported
Notice of Intent #:	213396	Date Received:	Not Reported
Diameter (in):	Not Reported	Casing Depth (ft):	Not Reported
Well completion:	Not Reported	Well Owner:	KELLER FLOOR COVERING
Well Type:	Resource Protection	Driller #:	1751
Static Water Level:	Not Reported	Flow Rate (gpm):	Not Reported
Flow Type:	Not Reported	PSI:	Not Reported
Well Test:	Not Reported	Water Reclamation #:	12

Map ID Direction Distance Elevation	Database	EDR ID Number
L398 **ENE** **1/4 - 1/2 Mile** **Higher**	**WA WELLS**	**WALOG2000304578**

Database:	Ecology Well Logs	Well Log ID:	396425
Well Tag #:	AGF690	Project Tag #:	Not Reported
Notice of Intent #:	RE00752	Date Received:	22-DEC-03
Diameter (in):	2	Casing Depth (ft):	35
Well completion:	02-DEC-03	Well Owner:	BNSF RAILWAY
Well Type:	Resource Protection	Driller #:	Not Reported
Static Water Level:	Not Reported	Flow Rate (gpm):	Not Reported
Flow Type:	Not Reported	PSI:	Not Reported
Well Test:	Not Reported	Water Reclamation #:	12

L399 **ENE** **1/4 - 1/2 Mile** **Higher**	**WA WELLS**	**WALOG2000323583**

Database:	Ecology Well Logs	Well Log ID:	418708
Well Tag #:	Not Reported	Project Tag #:	Not Reported
Notice of Intent #:	S024274	Date Received:	10-OCT-05
Diameter (in):	Not Reported	Casing Depth (ft):	17.42
Well completion:	02-SEP-05	Well Owner:	SOUND TRANSIT
Well Type:	Resource Protection	Driller #:	Not Reported
Static Water Level:	Not Reported	Flow Rate (gpm):	Not Reported
Flow Type:	Not Reported	PSI:	Not Reported
Well Test:	Not Reported	Water Reclamation #:	12

L400 **ENE** **1/4 - 1/2 Mile** **Higher**	**WA WELLS**	**WALOG2000323586**

Database:	Ecology Well Logs	Well Log ID:	418713
Well Tag #:	Not Reported	Project Tag #:	Not Reported
Notice of Intent #:	S024274	Date Received:	10-OCT-05
Diameter (in):	Not Reported	Casing Depth (ft):	17.42
Well completion:	02-SEP-05	Well Owner:	SOUND TRANSIT
Well Type:	Resource Protection	Driller #:	Not Reported
Static Water Level:	Not Reported	Flow Rate (gpm):	Not Reported
Flow Type:	Not Reported	PSI:	Not Reported
Well Test:	Not Reported	Water Reclamation #:	12

L401 **ENE** **1/4 - 1/2 Mile** **Higher**	**WA WELLS**	**WALOG2000323587**

Database:	Ecology Well Logs	Well Log ID:	418714
Well Tag #:	Not Reported	Project Tag #:	Not Reported
Notice of Intent #:	S024274	Date Received:	10-OCT-05
Diameter (in):	Not Reported	Casing Depth (ft):	17.42

Well completion:	02-SEP-05	Well Owner:	SOUND TRANSIT
Well Type:	Resource Protection	Driller #:	Not Reported
Static Water Level:	Not Reported	Flow Rate (gpm):	Not Reported
Flow Type:	Not Reported	PSI:	Not Reported
Well Test:	Not Reported	Water Reclamation #:	12

L402
ENE
1/4 - 1/2 Mile
Higher

WA WELLS **WALOG2000323584**

Database:	Ecology Well Logs	Well Log ID:	418710
Well Tag #:	Not Reported	Project Tag #:	Not Reported
Notice of Intent #:	S024274	Date Received:	10-OCT-05
Diameter (in):	Not Reported	Casing Depth (ft):	17.42
Well completion:	02-SEP-05	Well Owner:	SOUND TRANSIT
Well Type:	Resource Protection	Driller #:	Not Reported
Static Water Level:	Not Reported	Flow Rate (gpm):	Not Reported
Flow Type:	Not Reported	PSI:	Not Reported
Well Test:	Not Reported	Water Reclamation #:	12

L403
ENE
1/4 - 1/2 Mile
Higher

WA WELLS **WALOG2000323585**

Database:	Ecology Well Logs	Well Log ID:	418712
Well Tag #:	Not Reported	Project Tag #:	Not Reported
Notice of Intent #:	S024274	Date Received:	10-OCT-05
Diameter (in):	Not Reported	Casing Depth (ft):	17.42
Well completion:	02-SEP-05	Well Owner:	SOUND TRANSIT
Well Type:	Resource Protection	Driller #:	Not Reported
Static Water Level:	Not Reported	Flow Rate (gpm):	Not Reported
Flow Type:	Not Reported	PSI:	Not Reported
Well Test:	Not Reported	Water Reclamation #:	12

M404
WNW
1/4 - 1/2 Mile
Lower

WA WELLS **WALOG2000289026**

Database:	Ecology Well Logs	Well Log ID:	379115
Well Tag #:	Not Reported	Project Tag #:	Not Reported
Notice of Intent #:	E004783	Date Received:	17-NOV-03
Diameter (in):	9	Casing Depth (ft):	25
Well completion:	14-OCT-03	Well Owner:	GAS STATION
Well Type:	Resource Protection	Driller #:	Not Reported
Static Water Level:	Not Reported	Flow Rate (gpm):	Not Reported
Flow Type:	Not Reported	PSI:	Not Reported
Well Test:	Not Reported	Water Reclamation #:	12

Map ID Direction Distance Elevation	Database	EDR ID Number
M405 **WNW** **1/4 - 1/2 Mile** **Lower**	**WA WELLS**	**WALOG2000289027**

Database:	Ecology Well Logs	Well Log ID:	379116
Well Tag #:	Not Reported	Project Tag #:	Not Reported
Notice of Intent #:	E004783	Date Received:	17-NOV-03
Diameter (in):	9	Casing Depth (ft):	25
Well completion:	14-OCT-03	Well Owner:	GAS STATION
Well Type:	Resource Protection	Driller #:	Not Reported
Static Water Level:	Not Reported	Flow Rate (gpm):	Not Reported
Flow Type:	Not Reported	PSI:	Not Reported
Well Test:	Not Reported	Water Reclamation #:	12

M406 **WNW** **1/4 - 1/2 Mile** **Lower**	**WA WELLS**	**WALOG2000289025**

Database:	Ecology Well Logs	Well Log ID:	379114
Well Tag #:	Not Reported	Project Tag #:	Not Reported
Notice of Intent #:	S022446	Date Received:	17-NOV-03
Diameter (in):	9	Casing Depth (ft):	15
Well completion:	14-OCT-03	Well Owner:	GAS STATION
Well Type:	Resource Protection	Driller #:	Not Reported
Static Water Level:	Not Reported	Flow Rate (gpm):	Not Reported
Flow Type:	Not Reported	PSI:	Not Reported
Well Test:	Not Reported	Water Reclamation #:	12

M407 **WNW** **1/4 - 1/2 Mile** **Lower**	**WA WELLS**	**WALOG2000289024**

Database:	Ecology Well Logs	Well Log ID:	379113
Well Tag #:	Not Reported	Project Tag #:	Not Reported
Notice of Intent #:	S022446	Date Received:	17-NOV-03
Diameter (in):	2	Casing Depth (ft):	16
Well completion:	03-OCT-03	Well Owner:	GAS STATION
Well Type:	Resource Protection	Driller #:	Not Reported
Static Water Level:	Not Reported	Flow Rate (gpm):	Not Reported
Flow Type:	Not Reported	PSI:	Not Reported
Well Test:	Not Reported	Water Reclamation #:	12

M408 **WNW** **1/4 - 1/2 Mile** **Lower**	**WA WELLS**	**WALOG2000289023**

Database:	Ecology Well Logs	Well Log ID:	379112
Well Tag #:	Not Reported	Project Tag #:	Not Reported
Notice of Intent #:	S022446	Date Received:	17-NOV-03
Diameter (in):	2	Casing Depth (ft):	16

Well completion:	03-OCT-03	Well Owner:	GAS STATION
Well Type:	Resource Protection	Driller #:	Not Reported
Static Water Level:	Not Reported	Flow Rate (gpm):	Not Reported
Flow Type:	Not Reported	PSI:	Not Reported
Well Test:	Not Reported	Water Reclamation #:	12

M409
WNW
1/4 - 1/2 Mile
Lower

WA WELLS **WALOG2000289029**

Database:	Ecology Well Logs	Well Log ID:	379119
Well Tag #:	Not Reported	Project Tag #:	Not Reported
Notice of Intent #:	E004783	Date Received:	17-NOV-03
Diameter (in):	9	Casing Depth (ft):	25
Well completion:	14-OCT-03	Well Owner:	GAS STATION
Well Type:	Resource Protection	Driller #:	Not Reported
Static Water Level:	Not Reported	Flow Rate (gpm):	Not Reported
Flow Type:	Not Reported	PSI:	Not Reported
Well Test:	Not Reported	Water Reclamation #:	12

M410
WNW
1/4 - 1/2 Mile
Lower

WA WELLS **WALOG2000289028**

Database:	Ecology Well Logs	Well Log ID:	379117
Well Tag #:	Not Reported	Project Tag #:	Not Reported
Notice of Intent #:	E004783	Date Received:	17-NOV-03
Diameter (in):	9	Casing Depth (ft):	25
Well completion:	14-OCT-03	Well Owner:	GAS STATION
Well Type:	Resource Protection	Driller #:	Not Reported
Static Water Level:	Not Reported	Flow Rate (gpm):	Not Reported
Flow Type:	Not Reported	PSI:	Not Reported
Well Test:	Not Reported	Water Reclamation #:	12

N411
West
1/4 - 1/2 Mile
Lower

WA WELLS **WALOG2000470729**

Database:	Ecology Well Logs	Well Log ID:	639369
Well Tag #:	Not Reported	Project Tag #:	Not Reported
Notice of Intent #:	AE07858	Date Received:	12-MAR-10
Diameter (in):	Not Reported	Casing Depth (ft):	15
Well completion:	03-DEC-09	Well Owner:	City of Lakewood
Well Type:	Decommisioning	Driller #:	Not Reported
Static Water Level:	Not Reported	Flow Rate (gpm):	Not Reported
Flow Type:	Not Reported	PSI:	Not Reported
Well Test:	Not Reported	Water Reclamation #:	12

Map ID Direction Distance Elevation	Database	EDR ID Number
N412 **West** **1/4 - 1/2 Mile** **Lower**	**WA WELLS**	**WALOG2000470730**

Database:	Ecology Well Logs	Well Log ID:	639371
Well Tag #:	Not Reported	Project Tag #:	Not Reported
Notice of Intent #:	AE07858	Date Received:	12-MAR-10
Diameter (in):	Not Reported	Casing Depth (ft):	10
Well completion:	03-DEC-09	Well Owner:	City of Lakewood
Well Type:	Decommisioning	Driller #:	Not Reported
Static Water Level:	Not Reported	Flow Rate (gpm):	Not Reported
Flow Type:	Not Reported	PSI:	Not Reported
Well Test:	Not Reported	Water Reclamation #:	12

N413 **West** **1/4 - 1/2 Mile** **Lower**	**WA WELLS**	**WALOG2000032700**

Database:	Ecology Well Logs	Well Log ID:	37455
Well Tag #:	Not Reported	Project Tag #:	Not Reported
Notice of Intent #:	075059	Date Received:	Not Reported
Diameter (in):	2	Casing Depth (ft):	87
Well completion:	19-OCT-90	Well Owner:	LAKEWOOD WATER DISTRICT
Well Type:	Water	Driller #:	1616
Static Water Level:	Not Reported	Flow Rate (gpm):	Not Reported
Flow Type:	Not Reported	PSI:	Not Reported
Well Test:	Not Reported	Water Reclamation #:	12

N414 **West** **1/4 - 1/2 Mile** **Lower**	**WA WELLS**	**WALOG2000036549**

Database:	Ecology Well Logs	Well Log ID:	42148
Well Tag #:	ABN787	Project Tag #:	Not Reported
Notice of Intent #:	R018926	Date Received:	22-NOV-94
Diameter (in):	Not Reported	Casing Depth (ft):	Not Reported
Well completion:	09-NOV-94	Well Owner:	TEXACO
Well Type:	Resource Protection	Driller #:	Not Reported
Static Water Level:	Not Reported	Flow Rate (gpm):	Not Reported
Flow Type:	Not Reported	PSI:	Not Reported
Well Test:	Not Reported	Water Reclamation #:	12

N415 **West** **1/4 - 1/2 Mile** **Lower**	**WA WELLS**	**WALOG2000470733**

Database:	Ecology Well Logs	Well Log ID:	639377
Well Tag #:	Not Reported	Project Tag #:	Not Reported
Notice of Intent #:	SE06031	Date Received:	12-MAR-10
Diameter (in):	Not Reported	Casing Depth (ft):	10

Well completion:	03-DEC-09	Well Owner:	City of Lakewood
Well Type:	Resource Protection	Driller #:	Not Reported
Static Water Level:	Not Reported	Flow Rate (gpm):	Not Reported
Flow Type:	Not Reported	PSI:	Not Reported
Well Test:	Not Reported	Water Reclamation #:	12

N416
West
1/4 - 1/2 Mile
Lower

WA WELLS **WALOG2000470734**

Database:	Ecology Well Logs	Well Log ID:	639379
Well Tag #:	Not Reported	Project Tag #:	Not Reported
Notice of Intent #:	SE06031	Date Received:	12-MAR-10
Diameter (in):	Not Reported	Casing Depth (ft):	10.5
Well completion:	03-DEC-09	Well Owner:	City of Lakewood
Well Type:	Resource Protection	Driller #:	Not Reported
Static Water Level:	Not Reported	Flow Rate (gpm):	Not Reported
Flow Type:	Not Reported	PSI:	Not Reported
Well Test:	Not Reported	Water Reclamation #:	12

N417
West
1/4 - 1/2 Mile
Lower

WA WELLS **WALOG2000470731**

Database:	Ecology Well Logs	Well Log ID:	639373
Well Tag #:	Not Reported	Project Tag #:	Not Reported
Notice of Intent #:	AE07858	Date Received:	12-MAR-10
Diameter (in):	Not Reported	Casing Depth (ft):	10.5
Well completion:	03-DEC-09	Well Owner:	City of Lakewood
Well Type:	Decommisioning	Driller #:	Not Reported
Static Water Level:	Not Reported	Flow Rate (gpm):	Not Reported
Flow Type:	Not Reported	PSI:	Not Reported
Well Test:	Not Reported	Water Reclamation #:	12

N418
West
1/4 - 1/2 Mile
Lower

WA WELLS **WALOG2000470732**

Database:	Ecology Well Logs	Well Log ID:	639375
Well Tag #:	Not Reported	Project Tag #:	Not Reported
Notice of Intent #:	SE06031	Date Received:	12-MAR-10
Diameter (in):	Not Reported	Casing Depth (ft):	15
Well completion:	03-DEC-09	Well Owner:	City of Lakewood
Well Type:	Resource Protection	Driller #:	Not Reported
Static Water Level:	Not Reported	Flow Rate (gpm):	Not Reported
Flow Type:	Not Reported	PSI:	Not Reported
Well Test:	Not Reported	Water Reclamation #:	12

Map ID Direction Distance Elevation	Database	EDR ID Number
O419 **NNE** **1/4 - 1/2 Mile** **Higher**	**WA WELLS**	**WALOG2000719854**

Database:	Ecology Well Logs	Well Log ID:	1582125
Well Tag #:	BJW186	Project Tag #:	Not Reported
Notice of Intent #:	RE13083	Date Received:	11-AUG-16
Diameter (in):	8	Casing Depth (ft):	40
Well completion:	11-JUL-16	Well Owner:	CADENCE CAPITAL INVESTMENTS
Well Type:	Resource Protection	Driller #:	2671
Static Water Level:	Not Reported	Flow Rate (gpm):	Not Reported
Flow Type:	Not Reported	PSI:	Not Reported
Well Test:	Not Reported	Water Reclamation #:	12

O420 **NNE** **1/4 - 1/2 Mile** **Higher**	**WA WELLS**	**WALOG2000749691**

Database:	Ecology Well Logs	Well Log ID:	1617299
Well Tag #:	BJW186	Project Tag #:	Not Reported
Notice of Intent #:	AE42113	Date Received:	19-APR-17
Diameter (in):	1	Casing Depth (ft):	0
Well completion:	24-MAR-17	Well Owner:	CADENCE CAPITAL INVESTMENTS
Well Type:	Decommisioning	Driller #:	0
Static Water Level:	0	Flow Rate (gpm):	Not Reported
Flow Type:	Static Level	PSI:	Not Reported
Well Test:	Not Reported	Water Reclamation #:	12

O421 **NNE** **1/4 - 1/2 Mile** **Higher**	**WA WELLS**	**WALOG2000031816**

Database:	Ecology Well Logs	Well Log ID:	36509
Well Tag #:	Not Reported	Project Tag #:	Not Reported
Notice of Intent #:	Not Reported	Date Received:	Not Reported
Diameter (in):	6	Casing Depth (ft):	100
Well completion:	23-SEP-76	Well Owner:	JAMES EDICH
Well Type:	Water	Driller #:	Not Reported
Static Water Level:	Not Reported	Flow Rate (gpm):	Not Reported
Flow Type:	Not Reported	PSI:	Not Reported
Well Test:	Not Reported	Water Reclamation #:	12

O422 **NNE** **1/4 - 1/2 Mile** **Higher**	**WA WELLS**	**WALOG2000230119**

Database:	Ecology Well Logs	Well Log ID:	312448
Well Tag #:	Not Reported	Project Tag #:	Not Reported
Notice of Intent #:	R050610	Date Received:	12-APR-01
Diameter (in):	2	Casing Depth (ft):	21

Well completion:	15-MAR-01	Well Owner:	CHUCK LODHOLM
Well Type:	Resource Protection	Driller #:	Not Reported
Static Water Level:	Not Reported	Flow Rate (gpm):	Not Reported
Flow Type:	Not Reported	PSI:	Not Reported
Well Test:	Not Reported	Water Reclamation #:	12

P423
SE
1/4 - 1/2 Mile
Higher

WA WELLS **WALOG2000325722**

Database:	Ecology Well Logs	Well Log ID:	421642
Well Tag #:	Not Reported	Project Tag #:	Not Reported
Notice of Intent #:	S002936	Date Received:	04-NOV-05
Diameter (in):	Not Reported	Casing Depth (ft):	15
Well completion:	11-JUL-05	Well Owner:	MCCHORD AFB
Well Type:	Resource Protection	Driller #:	Not Reported
Static Water Level:	Not Reported	Flow Rate (gpm):	Not Reported
Flow Type:	Not Reported	PSI:	Not Reported
Well Test:	Not Reported	Water Reclamation #:	12

P424
SE
1/4 - 1/2 Mile
Higher

WA WELLS **WALOG2000325721**

Database:	Ecology Well Logs	Well Log ID:	421641
Well Tag #:	Not Reported	Project Tag #:	Not Reported
Notice of Intent #:	S002936	Date Received:	04-NOV-05
Diameter (in):	Not Reported	Casing Depth (ft):	15
Well completion:	11-JUL-05	Well Owner:	MCCHORD AFB
Well Type:	Resource Protection	Driller #:	Not Reported
Static Water Level:	Not Reported	Flow Rate (gpm):	Not Reported
Flow Type:	Not Reported	PSI:	Not Reported
Well Test:	Not Reported	Water Reclamation #:	12

P425
SE
1/4 - 1/2 Mile
Higher

WA WELLS **WALOG2000325720**

Database:	Ecology Well Logs	Well Log ID:	421640
Well Tag #:	Not Reported	Project Tag #:	Not Reported
Notice of Intent #:	S002936	Date Received:	04-NOV-05
Diameter (in):	Not Reported	Casing Depth (ft):	15
Well completion:	11-JUL-05	Well Owner:	MCCHORD AFB
Well Type:	Resource Protection	Driller #:	Not Reported
Static Water Level:	Not Reported	Flow Rate (gpm):	Not Reported
Flow Type:	Not Reported	PSI:	Not Reported
Well Test:	Not Reported	Water Reclamation #:	12

Map ID Direction Distance Elevation	Database	EDR ID Number
P426 **SE** **1/4 - 1/2 Mile** **Higher**	**WA WELLS**	**WALOG2000325723**

Database:	Ecology Well Logs	Well Log ID:	421643
Well Tag #:	Not Reported	Project Tag #:	Not Reported
Notice of Intent #:	S002936	Date Received:	04-NOV-05
Diameter (in):	Not Reported	Casing Depth (ft):	17.6
Well completion:	11-JUL-05	Well Owner:	MCCHORD AFB
Well Type:	Resource Protection	Driller #:	Not Reported
Static Water Level:	Not Reported	Flow Rate (gpm):	Not Reported
Flow Type:	Not Reported	PSI:	Not Reported
Well Test:	Not Reported	Water Reclamation #:	12

P427 **SE** **1/4 - 1/2 Mile** **Higher**	**WA WELLS**	**WALOG2000470746**

Database:	Ecology Well Logs	Well Log ID:	639402
Well Tag #:	Not Reported	Project Tag #:	Not Reported
Notice of Intent #:	SE06028	Date Received:	12-MAR-10
Diameter (in):	Not Reported	Casing Depth (ft):	13.5
Well completion:	03-DEC-09	Well Owner:	City of Lakewood
Well Type:	Resource Protection	Driller #:	Not Reported
Static Water Level:	Not Reported	Flow Rate (gpm):	Not Reported
Flow Type:	Not Reported	PSI:	Not Reported
Well Test:	Not Reported	Water Reclamation #:	12

P428 **SE** **1/4 - 1/2 Mile** **Higher**	**WA WELLS**	**WALOG2000470747**

Database:	Ecology Well Logs	Well Log ID:	639404
Well Tag #:	Not Reported	Project Tag #:	Not Reported
Notice of Intent #:	SE06028	Date Received:	12-MAR-10
Diameter (in):	Not Reported	Casing Depth (ft):	9
Well completion:	03-DEC-09	Well Owner:	City of Lakewood
Well Type:	Resource Protection	Driller #:	Not Reported
Static Water Level:	Not Reported	Flow Rate (gpm):	Not Reported
Flow Type:	Not Reported	PSI:	Not Reported
Well Test:	Not Reported	Water Reclamation #:	12

P429 **SE** **1/4 - 1/2 Mile** **Higher**	**WA WELLS**	**WALOG2000470748**

Database:	Ecology Well Logs	Well Log ID:	639406
Well Tag #:	Not Reported	Project Tag #:	Not Reported
Notice of Intent #:	SE06028	Date Received:	12-MAR-10
Diameter (in):	Not Reported	Casing Depth (ft):	6

Well completion:	03-DEC-09	Well Owner:	City of Lakewood
Well Type:	Resource Protection	Driller #:	Not Reported
Static Water Level:	Not Reported	Flow Rate (gpm):	Not Reported
Flow Type:	Not Reported	PSI:	Not Reported
Well Test:	Not Reported	Water Reclamation #:	12

P430
SE
1/4 - 1/2 Mile
Higher

WA WELLS **WALOG2000470744**

Database:	Ecology Well Logs	Well Log ID:	639398
Well Tag #:	Not Reported	Project Tag #:	Not Reported
Notice of Intent #:	AE07855	Date Received:	12-MAR-10
Diameter (in):	Not Reported	Casing Depth (ft):	9
Well completion:	03-DEC-09	Well Owner:	City of Lakewood
Well Type:	Decommisioning	Driller #:	Not Reported
Static Water Level:	Not Reported	Flow Rate (gpm):	Not Reported
Flow Type:	Not Reported	PSI:	Not Reported
Well Test:	Not Reported	Water Reclamation #:	12

P431
SE
1/4 - 1/2 Mile
Higher

WA WELLS **WALOG2000470743**

Database:	Ecology Well Logs	Well Log ID:	639397
Well Tag #:	Not Reported	Project Tag #:	Not Reported
Notice of Intent #:	AE07855	Date Received:	12-MAR-10
Diameter (in):	Not Reported	Casing Depth (ft):	13.5
Well completion:	03-DEC-09	Well Owner:	City of Lakewood
Well Type:	Decommisioning	Driller #:	Not Reported
Static Water Level:	Not Reported	Flow Rate (gpm):	Not Reported
Flow Type:	Not Reported	PSI:	Not Reported
Well Test:	Not Reported	Water Reclamation #:	12

P432
SE
1/4 - 1/2 Mile
Higher

WA WELLS **WALOG2000470745**

Database:	Ecology Well Logs	Well Log ID:	639400
Well Tag #:	Not Reported	Project Tag #:	Not Reported
Notice of Intent #:	AE07855	Date Received:	12-MAR-10
Diameter (in):	Not Reported	Casing Depth (ft):	6
Well completion:	03-DEC-09	Well Owner:	City of Lakewood
Well Type:	Decommisioning	Driller #:	Not Reported
Static Water Level:	Not Reported	Flow Rate (gpm):	Not Reported
Flow Type:	Not Reported	PSI:	Not Reported
Well Test:	Not Reported	Water Reclamation #:	12

Map ID Direction Distance Elevation	Database	EDR ID Number
Q433 **NNE** **1/4 - 1/2 Mile** **Higher**	**WA WELLS**	**WA1200000023230**

Database:	Water Wells	PWS ID:	45550
Source #:	45	Source Name:	G-3 Scott BKL481
Source Status:	Pre-Active	Source Type:	Ground Water - Well
Source Use:	Permanent	Date Source Effective:	11/18/2020
Date Source Inactive:	Not Reported	Water Resource Inventory Area:	Chambers-Clover
Well Depth:	916	Source Susceptibility:	Not Reported
System Name:	LAKEWOOD WATER DISTRICT	Public Water System Group:	A
System Type:	Comm	Full Time Res Pop:	69705
Total Population Served:	69705	Total Connections:	27881
PWS Status:	Active	Residential Connection:	27754
DOE Well Tag:	Not Reported	Capacity (gpm):	0
Influenced by Droughts:	N	Influenced by Flooding:	N
Influenced by Surface Water:	U		

R434 **NNW** **1/4 - 1/2 Mile** **Lower**	**WA WELLS**	**WALOG2000179125**

Database:	Ecology Well Logs	Well Log ID:	230272
Well Tag #:	Not Reported	Project Tag #:	Not Reported
Notice of Intent #:	A045364	Date Received:	Not Reported
Diameter (in):	Not Reported	Casing Depth (ft):	Not Reported
Well completion:	Not Reported	Well Owner:	BP STATION
Well Type:	Decommisioning	Driller #:	Not Reported
Static Water Level:	Not Reported	Flow Rate (gpm):	Not Reported
Flow Type:	Not Reported	PSI:	Not Reported
Well Test:	Not Reported	Water Reclamation #:	12

R435 **NNW** **1/4 - 1/2 Mile** **Lower**	**WA WELLS**	**WALOG2000179124**

Database:	Ecology Well Logs	Well Log ID:	230271
Well Tag #:	Not Reported	Project Tag #:	Not Reported
Notice of Intent #:	A045364	Date Received:	Not Reported
Diameter (in):	Not Reported	Casing Depth (ft):	Not Reported
Well completion:	Not Reported	Well Owner:	BP STATION
Well Type:	Decommisioning	Driller #:	Not Reported
Static Water Level:	Not Reported	Flow Rate (gpm):	Not Reported
Flow Type:	Not Reported	PSI:	Not Reported
Well Test:	Not Reported	Water Reclamation #:	12

Map ID Direction Distance Elevation	Database	EDR ID Number
R436 **NNW** **1/4 - 1/2 Mile** **Lower**	**WA WELLS**	**WALOG2000179126**

Database:	Ecology Well Logs	Well Log ID:	230273
Well Tag #:	Not Reported	Project Tag #:	Not Reported
Notice of Intent #:	A045364	Date Received:	Not Reported
Diameter (in):	Not Reported	Casing Depth (ft):	Not Reported
Well completion:	Not Reported	Well Owner:	BP STATION
Well Type:	Decommisioning	Driller #:	Not Reported
Static Water Level:	Not Reported	Flow Rate (gpm):	Not Reported
Flow Type:	Not Reported	PSI:	Not Reported
Well Test:	Not Reported	Water Reclamation #:	12

R437 **NNW** **1/4 - 1/2 Mile** **Lower**	**WA WELLS**	**WALOG2000727438**

Database:	Ecology Well Logs	Well Log ID:	1592118
Well Tag #:	Not Reported	Project Tag #:	Not Reported
Notice of Intent #:	AE39223	Date Received:	13-OCT-16
Diameter (in):	8	Casing Depth (ft):	12
Well completion:	07-OCT-16	Well Owner:	Arch
Well Type:	Decommisioning	Driller #:	3201
Static Water Level:	Not Reported	Flow Rate (gpm):	Not Reported
Flow Type:	Dry Hole	PSI:	Not Reported
Well Test:	Not Reported	Water Reclamation #:	12

R438 **NNW** **1/4 - 1/2 Mile** **Lower**	**WA WELLS**	**WALOG2000727437**

Database:	Ecology Well Logs	Well Log ID:	1592117
Well Tag #:	Not Reported	Project Tag #:	Not Reported
Notice of Intent #:	SE59567	Date Received:	13-OCT-16
Diameter (in):	8	Casing Depth (ft):	12
Well completion:	07-OCT-16	Well Owner:	Arch
Well Type:	Resource Protection	Driller #:	3201
Static Water Level:	Not Reported	Flow Rate (gpm):	Not Reported
Flow Type:	Dry Hole	PSI:	Not Reported
Well Test:	Not Reported	Water Reclamation #:	12

R439 **NNW** **1/4 - 1/2 Mile** **Lower**	**WA WELLS**	**WALOG2000179120**

Database:	Ecology Well Logs	Well Log ID:	230267
Well Tag #:	Not Reported	Project Tag #:	Not Reported
Notice of Intent #:	A045364	Date Received:	Not Reported
Diameter (in):	Not Reported	Casing Depth (ft):	Not Reported

Well completion:	11-FEB-99	Well Owner:	BP STATION
Well Type:	Decommisioning	Driller #:	Not Reported
Static Water Level:	Not Reported	Flow Rate (gpm):	Not Reported
Flow Type:	Not Reported	PSI:	Not Reported
Well Test:	Not Reported	Water Reclamation #:	12

R440
NNW
1/4 - 1/2 Mile
Lower

WA WELLS **WALOG2000179119**

Database:	Ecology Well Logs	Well Log ID:	230266
Well Tag #:	Not Reported	Project Tag #:	Not Reported
Notice of Intent #:	A045364	Date Received:	Not Reported
Diameter (in):	Not Reported	Casing Depth (ft):	Not Reported
Well completion:	11-FEB-99	Well Owner:	BP STATION
Well Type:	Decommisioning	Driller #:	Not Reported
Static Water Level:	Not Reported	Flow Rate (gpm):	Not Reported
Flow Type:	Not Reported	PSI:	Not Reported
Well Test:	Not Reported	Water Reclamation #:	12

R441
NNW
1/4 - 1/2 Mile
Lower

WA WELLS **WALOG2000179121**

Database:	Ecology Well Logs	Well Log ID:	230268
Well Tag #:	Not Reported	Project Tag #:	Not Reported
Notice of Intent #:	A045364	Date Received:	Not Reported
Diameter (in):	Not Reported	Casing Depth (ft):	Not Reported
Well completion:	11-FEB-99	Well Owner:	BP STATION
Well Type:	Decommisioning	Driller #:	Not Reported
Static Water Level:	Not Reported	Flow Rate (gpm):	Not Reported
Flow Type:	Not Reported	PSI:	Not Reported
Well Test:	Not Reported	Water Reclamation #:	12

R442
NNW
1/4 - 1/2 Mile
Lower

WA WELLS **WALOG2000179123**

Database:	Ecology Well Logs	Well Log ID:	230270
Well Tag #:	Not Reported	Project Tag #:	Not Reported
Notice of Intent #:	A045364	Date Received:	Not Reported
Diameter (in):	Not Reported	Casing Depth (ft):	Not Reported
Well completion:	11-FEB-99	Well Owner:	BP STATION
Well Type:	Decommisioning	Driller #:	Not Reported
Static Water Level:	Not Reported	Flow Rate (gpm):	Not Reported
Flow Type:	Not Reported	PSI:	Not Reported
Well Test:	Not Reported	Water Reclamation #:	12

Map ID Direction Distance Elevation	Database	EDR ID Number
R443 **NNW** **1/4 - 1/2 Mile** **Lower**	**WA WELLS**	**WALOG2000179122**

Database:	Ecology Well Logs	Well Log ID:	230269
Well Tag #:	Not Reported	Project Tag #:	Not Reported
Notice of Intent #:	A045364	Date Received:	Not Reported
Diameter (in):	Not Reported	Casing Depth (ft):	Not Reported
Well completion:	11-FEB-99	Well Owner:	BP STATION
Well Type:	Decommisioning	Driller #:	Not Reported
Static Water Level:	Not Reported	Flow Rate (gpm):	Not Reported
Flow Type:	Not Reported	PSI:	Not Reported
Well Test:	Not Reported	Water Reclamation #:	12

R444 **NNW** **1/4 - 1/2 Mile** **Lower**	**WA WELLS**	**WALOG2000727440**

Database:	Ecology Well Logs	Well Log ID:	1592120
Well Tag #:	Not Reported	Project Tag #:	Not Reported
Notice of Intent #:	AE39223	Date Received:	13-OCT-16
Diameter (in):	8	Casing Depth (ft):	14
Well completion:	07-OCT-16	Well Owner:	Arch
Well Type:	Decommisioning	Driller #:	3201
Static Water Level:	Not Reported	Flow Rate (gpm):	Not Reported
Flow Type:	Dry Hole	PSI:	Not Reported
Well Test:	Not Reported	Water Reclamation #:	12

R445 **NNW** **1/4 - 1/2 Mile** **Lower**	**WA WELLS**	**WALOG2000727439**

Database:	Ecology Well Logs	Well Log ID:	1592119
Well Tag #:	Not Reported	Project Tag #:	Not Reported
Notice of Intent #:	SE59567	Date Received:	13-OCT-16
Diameter (in):	8	Casing Depth (ft):	14
Well completion:	07-OCT-16	Well Owner:	Arch
Well Type:	Resource Protection	Driller #:	3201
Static Water Level:	Not Reported	Flow Rate (gpm):	Not Reported
Flow Type:	Dry Hole	PSI:	Not Reported
Well Test:	Not Reported	Water Reclamation #:	12

Q446 **NNE** **1/4 - 1/2 Mile** **Higher**	**WA WELLS**	**WA1200000023214**

Database:	Water Wells	PWS ID:	45550
Source #:	29	Source Name:	G-2
Source Status:	Active	Source Type:	Ground Water - Well Field Well
Source Use:	Seasonal	Date Source Effective:	02/03/2003

Date Source Inactive:	Not Reported	Water Resource Inventory Area:	Chambers-Clover
Well Depth:	180	Source Susceptibility:	M
System Name:	LAKEWOOD WATER DISTRICT	Public Water System Group:	A
System Type:	Comm	Full Time Res Pop:	69705
Total Population Served:	69705	Total Connections:	27881
PWS Status:	Active	Residential Connection:	27754
DOE Well Tag:	Not Reported	Capacity (gpm):	1150
Influenced by Droughts:	N	Influenced by Flooding:	N
Influenced by Surface Water:	N		

Q447
NNE
1/2 - 1 Mile
Higher

WA WELLS **WA1200000023213**

Database:	Water Wells	PWS ID:	45550
Source #:	28	Source Name:	G-1
Source Status:	Active	Source Type:	Ground Water - Well Field Well
Source Use:	Seasonal	Date Source Effective:	02/03/2003
Date Source Inactive:	Not Reported	Water Resource Inventory Area:	Chambers-Clover
Well Depth:	180	Source Susceptibility:	M
System Name:	LAKEWOOD WATER DISTRICT	Public Water System Group:	A
System Type:	Comm	Full Time Res Pop:	69705
Total Population Served:	69705	Total Connections:	27881
PWS Status:	Active	Residential Connection:	27754
DOE Well Tag:	Not Reported	Capacity (gpm):	1600
Influenced by Droughts:	N	Influenced by Flooding:	N
Influenced by Surface Water:	N		

448
NNE
1/2 - 1 Mile
Higher

FED USGS **USGS40001248884**

Organization ID:	USGS-WA		
Organization Name:	USGS Washington Water Science Center		
Monitor Location:	19N/02E-01L01	Type:	Well
Description:	Not Reported	HUC:	17110019
Drainage Area:	Not Reported	Drainage Area Units:	Not Reported
Contrib Drainage Area:	Not Reported	Contrib Drainage Area Unts:	Not Reported
Aquifer:	Not Reported	Formation Type:	Not Reported
Aquifer Type:	Not Reported	Construction Date:	19760923
Well Depth:	100	Well Depth Units:	ft
Well Hole Depth:	103	Well Hole Depth Units:	ft

Ground water levels,Number of Measurements:	1	Level reading date:	1976-09-23
Feet below surface:	75	Feet to sea level:	Not Reported
Note:	Not Reported		

S449
NE
1/2 - 1 Mile
Higher

FED USGS **USGS40001248719**

Organization ID:	USGS-WA
Organization Name:	USGS Washington Water Science Center

Monitor Location:	19N/02E-01Q01	Type:	Well
Description:	Not Reported	HUC:	17110019
Drainage Area:	Not Reported	Drainage Area Units:	Not Reported
Contrib Drainage Area:	Not Reported	Contrib Drainage Area Unts:	Not Reported
Aquifer:	Not Reported	Formation Type:	Not Reported
Aquifer Type:	Not Reported	Construction Date:	19500501
Well Depth:	51	Well Depth Units:	ft
Well Hole Depth:	Not Reported	Well Hole Depth Units:	Not Reported

Ground water levels,Number of Measurements:	1	Level reading date:	1960-08-26
Feet below surface:	23	Feet to sea level:	Not Reported
Note:	Not Reported		

T450
SSW
1/2 - 1 Mile
Lower

WA WELLS **WALOG2000406665**

Database:	Ecology Well Logs	Well Log ID:	537584
Well Tag #:	Not Reported	Project Tag #:	Not Reported
Notice of Intent #:	S033989	Date Received:	21-APR-08
Diameter (in):	Not Reported	Casing Depth (ft):	11
Well completion:	15-JAN-08	Well Owner:	LAKEWOOD~ CITY OF | LANDAU ASSOCIATES
Well Type:	Resource Protection	Driller #:	Not Reported
Static Water Level:	Not Reported	Flow Rate (gpm):	Not Reported
Flow Type:	Not Reported	PSI:	Not Reported
Well Test:	Not Reported	Water Reclamation #:	12

T451
SSW
1/2 - 1 Mile
Lower

WA WELLS **WALOG2000387668**

Database:	Ecology Well Logs	Well Log ID:	509490
Well Tag #:	Not Reported	Project Tag #:	Not Reported
Notice of Intent #:	R028014	Date Received:	06-SEP-97
Diameter (in):	2	Casing Depth (ft):	20
Well completion:	18-AUG-97	Well Owner:	TOSCO
Well Type:	Resource Protection	Driller #:	Not Reported
Static Water Level:	Not Reported	Flow Rate (gpm):	Not Reported
Flow Type:	Not Reported	PSI:	Not Reported
Well Test:	Not Reported	Water Reclamation #:	12

T452
SSW
1/2 - 1 Mile
Lower

WA WELLS **WALOG2000406668**

Database:	Ecology Well Logs	Well Log ID:	537589
Well Tag #:	Not Reported	Project Tag #:	Not Reported
Notice of Intent #:	S033989	Date Received:	21-APR-08
Diameter (in):	Not Reported	Casing Depth (ft):	21.5
Well completion:	15-JAN-08	Well Owner:	LAKEWOOD~ CITY OF | LANDAU ASSOCIATES
Well Type:	Resource Protection	Driller #:	Not Reported
Static Water Level:	Not Reported	Flow Rate (gpm):	Not Reported
Flow Type:	Not Reported	PSI:	Not Reported

Well Test:	Not Reported	Water Reclamation #:	12

T453
SSW
1/2 - 1 Mile
Lower

WA WELLS **WALOG2000406666**

Database:	Ecology Well Logs	Well Log ID:	537586
Well Tag #:	Not Reported	Project Tag #:	Not Reported
Notice of Intent #:	S033989	Date Received:	21-APR-08
Diameter (in):	Not Reported	Casing Depth (ft):	21.5
Well completion:	15-JAN-08	Well Owner:	LAKEWOOD~ CITY OF | LANDAU ASSOCIATES
Well Type:	Resource Protection	Driller #:	Not Reported
Static Water Level:	Not Reported	Flow Rate (gpm):	Not Reported
Flow Type:	Not Reported	PSI:	Not Reported
Well Test:	Not Reported	Water Reclamation #:	12

454
NW
1/2 - 1 Mile
Lower

FED USGS **USGS40001248720**

Organization ID:	USGS-WA		
Organization Name:	USGS Washington Water Science Center		
Monitor Location:	19N/02E-02Q01	Type:	Well
Description:	Not Reported	HUC:	17110019
Drainage Area:	Not Reported	Drainage Area Units:	Not Reported
Contrib Drainage Area:	Not Reported	Contrib Drainage Area Unts:	Not Reported
Aquifer:	Not Reported	Formation Type:	Not Reported
Aquifer Type:	Not Reported	Construction Date:	19000101
Well Depth:	28	Well Depth Units:	ft
Well Hole Depth:	Not Reported	Well Hole Depth Units:	Not Reported

Ground water levels,Number of Measurements:	1	Level reading date:	1939-10-01
Feet below surface:	22	Feet to sea level:	Not Reported
Note:	Not Reported		

U455
NE
1/2 - 1 Mile
Higher

WA WELLS **WALOG2000622667**

Database:	Ecology Well Logs	Well Log ID:	933687
Well Tag #:	Not Reported	Project Tag #:	Not Reported
Notice of Intent #:	AE28751	Date Received:	03-OCT-14
Diameter (in):	2.5	Casing Depth (ft):	15
Well completion:	15-SEP-14	Well Owner:	Inglesia N Christo- Church Of Christ
Well Type:	Decommisioning	Driller #:	2914
Static Water Level:	Not Reported	Flow Rate (gpm):	Not Reported
Flow Type:	Dry Hole	PSI:	Not Reported
Well Test:	Not Reported	Water Reclamation #:	12

Map ID Direction Distance Elevation	Database	EDR ID Number
U456 **NE** **1/2 - 1 Mile** **Higher**	**WA WELLS**	**WALOG2000622665**

Database:	Ecology Well Logs	Well Log ID:	933684
Well Tag #:	Not Reported	Project Tag #:	Not Reported
Notice of Intent #:	SE52650	Date Received:	03-OCT-14
Diameter (in):	2.5	Casing Depth (ft):	15
Well completion:	15-SEP-14	Well Owner:	Inglesia N Christo- Church Of Christ
Well Type:	Resource Protection	Driller #:	2914
Static Water Level:	Not Reported	Flow Rate (gpm):	Not Reported
Flow Type:	Dry Hole	PSI:	Not Reported
Well Test:	Not Reported	Water Reclamation #:	12

U457 **NE** **1/2 - 1 Mile** **Higher**	**WA WELLS**	**WALOG2000622657**

Database:	Ecology Well Logs	Well Log ID:	933676
Well Tag #:	Not Reported	Project Tag #:	Not Reported
Notice of Intent #:	SE52650	Date Received:	03-OCT-14
Diameter (in):	2.5	Casing Depth (ft):	15
Well completion:	15-SEP-14	Well Owner:	Inglesia N Christo- Church Of Christ
Well Type:	Resource Protection	Driller #:	2914
Static Water Level:	Not Reported	Flow Rate (gpm):	Not Reported
Flow Type:	Dry Hole	PSI:	Not Reported
Well Test:	Not Reported	Water Reclamation #:	12

U458 **NE** **1/2 - 1 Mile** **Higher**	**WA WELLS**	**WALOG2000622724**

Database:	Ecology Well Logs	Well Log ID:	933749
Well Tag #:	Not Reported	Project Tag #:	Not Reported
Notice of Intent #:	SE52650	Date Received:	03-OCT-14
Diameter (in):	2.5	Casing Depth (ft):	15
Well completion:	15-SEP-14	Well Owner:	Inglesia N Christo- Church Of Christ
Well Type:	Resource Protection	Driller #:	2914
Static Water Level:	Not Reported	Flow Rate (gpm):	Not Reported
Flow Type:	Dry Hole	PSI:	Not Reported
Well Test:	Not Reported	Water Reclamation #:	12

U459 **NE** **1/2 - 1 Mile** **Higher**	**WA WELLS**	**WALOG2000716394**

Database:	Ecology Well Logs	Well Log ID:	1570906
Well Tag #:	BHA065	Project Tag #:	Not Reported
Notice of Intent #:	AE37193	Date Received:	05-JUL-16
Diameter (in):	2	Casing Depth (ft):	48

Well completion:	02-MAY-16	Well Owner:	7-11
Well Type:	Decommisioning	Driller #:	3064
Static Water Level:	Not Reported	Flow Rate (gpm):	Not Reported
Flow Type:	Not Reported	PSI:	Not Reported
Well Test:	Not Reported	Water Reclamation #:	12

U460
NE
1/2 - 1 Mile
Higher

WA WELLS **WALOG2000716393**

Database:	Ecology Well Logs	Well Log ID:	1570905
Well Tag #:	BJL900	Project Tag #:	Not Reported
Notice of Intent #:	RE12763	Date Received:	05-JUL-16
Diameter (in):	2	Casing Depth (ft):	39
Well completion:	03-MAY-16	Well Owner:	7-11
Well Type:	Resource Protection	Driller #:	0
Static Water Level:	Not Reported	Flow Rate (gpm):	Not Reported
Flow Type:	Not Reported	PSI:	Not Reported
Well Test:	Not Reported	Water Reclamation #:	12

U461
NE
1/2 - 1 Mile
Higher

WA WELLS **WALOG2000716381**

Database:	Ecology Well Logs	Well Log ID:	1570893
Well Tag #:	BJL903	Project Tag #:	Not Reported
Notice of Intent #:	RE12763	Date Received:	05-JUL-16
Diameter (in):	2	Casing Depth (ft):	43
Well completion:	03-MAY-16	Well Owner:	7-11
Well Type:	Resource Protection	Driller #:	0
Static Water Level:	Not Reported	Flow Rate (gpm):	Not Reported
Flow Type:	Not Reported	PSI:	Not Reported
Well Test:	Not Reported	Water Reclamation #:	12

U462
NE
1/2 - 1 Mile
Higher

WA WELLS **WALOG2000237749**

Database:	Ecology Well Logs	Well Log ID:	320944
Well Tag #:	Not Reported	Project Tag #:	Not Reported
Notice of Intent #:	R058651	Date Received:	14-NOV-01
Diameter (in):	Not Reported	Casing Depth (ft):	4
Well completion:	12-OCT-01	Well Owner:	KEY ENGINEERING
Well Type:	Resource Protection	Driller #:	Not Reported
Static Water Level:	Not Reported	Flow Rate (gpm):	Not Reported
Flow Type:	Not Reported	PSI:	Not Reported
Well Test:	Not Reported	Water Reclamation #:	12

Map ID Direction Distance Elevation	Database	EDR ID Number
U463 **NE** **1/2 - 1 Mile** **Higher**	**WA WELLS**	**WALOG2000622625**

Database:	Ecology Well Logs	Well Log ID:	933642
Well Tag #:	Not Reported	Project Tag #:	Not Reported
Notice of Intent #:	AE28751	Date Received:	03-OCT-14
Diameter (in):	2.5	Casing Depth (ft):	15
Well completion:	15-SEP-14	Well Owner:	Inglesia N Christo- Church Of Christ
Well Type:	Decommisioning	Driller #:	2914
Static Water Level:	Not Reported	Flow Rate (gpm):	Not Reported
Flow Type:	Dry Hole	PSI:	Not Reported
Well Test:	Not Reported	Water Reclamation #:	12

U464 **NE** **1/2 - 1 Mile** **Higher**	**WA WELLS**	**WALOG2000622622**

Database:	Ecology Well Logs	Well Log ID:	933639
Well Tag #:	Not Reported	Project Tag #:	Not Reported
Notice of Intent #:	AE28751	Date Received:	03-OCT-14
Diameter (in):	2.5	Casing Depth (ft):	15
Well completion:	15-SEP-14	Well Owner:	Inglesia N Christo- Church Of Christ
Well Type:	Decommisioning	Driller #:	2914
Static Water Level:	Not Reported	Flow Rate (gpm):	Not Reported
Flow Type:	Dry Hole	PSI:	Not Reported
Well Test:	Not Reported	Water Reclamation #:	12

U465 **NE** **1/2 - 1 Mile** **Higher**	**WA WELLS**	**WALOG2000622587**

Database:	Ecology Well Logs	Well Log ID:	933602
Well Tag #:	Not Reported	Project Tag #:	Not Reported
Notice of Intent #:	AE28751	Date Received:	03-OCT-14
Diameter (in):	2.5	Casing Depth (ft):	15
Well completion:	15-SEP-14	Well Owner:	Inglesia N Christo- Church Of Christ
Well Type:	Decommisioning	Driller #:	2914
Static Water Level:	Not Reported	Flow Rate (gpm):	Not Reported
Flow Type:	Dry Hole	PSI:	Not Reported
Well Test:	Not Reported	Water Reclamation #:	12

U466 **NE** **1/2 - 1 Mile** **Higher**	**WA WELLS**	**WALOG2000622641**

Database:	Ecology Well Logs	Well Log ID:	933658
Well Tag #:	Not Reported	Project Tag #:	Not Reported
Notice of Intent #:	SE52650	Date Received:	03-OCT-14
Diameter (in):	2.5	Casing Depth (ft):	15

Well completion:	15-SEP-14	Well Owner:	Inglesia N Christo- Church Of Christ
Well Type:	Resource Protection	Driller #:	2914
Static Water Level:	Not Reported	Flow Rate (gpm):	Not Reported
Flow Type:	Dry Hole	PSI:	Not Reported
Well Test:	Not Reported	Water Reclamation #:	12

U467
NE
1/2 - 1 Mile
Higher

WA WELLS **WALOG2000237751**

Database:	Ecology Well Logs	Well Log ID:	320946
Well Tag #:	Not Reported	Project Tag #:	Not Reported
Notice of Intent #:	S014804	Date Received:	14-NOV-01
Diameter (in):	Not Reported	Casing Depth (ft):	12
Well completion:	12-OCT-01	Well Owner:	KEY ENGINEERING
Well Type:	Resource Protection	Driller #:	Not Reported
Static Water Level:	Not Reported	Flow Rate (gpm):	Not Reported
Flow Type:	Not Reported	PSI:	Not Reported
Well Test:	Not Reported	Water Reclamation #:	12

U468
NE
1/2 - 1 Mile
Higher

WA WELLS **WALOG2000237752**

Database:	Ecology Well Logs	Well Log ID:	320947
Well Tag #:	Not Reported	Project Tag #:	Not Reported
Notice of Intent #:	S014804	Date Received:	14-NOV-01
Diameter (in):	Not Reported	Casing Depth (ft):	12
Well completion:	12-OCT-01	Well Owner:	KEY ENGINEERING
Well Type:	Resource Protection	Driller #:	Not Reported
Static Water Level:	Not Reported	Flow Rate (gpm):	Not Reported
Flow Type:	Not Reported	PSI:	Not Reported
Well Test:	Not Reported	Water Reclamation #:	12

U469
NE
1/2 - 1 Mile
Higher

WA WELLS **WALOG2000237753**

Database:	Ecology Well Logs	Well Log ID:	320948
Well Tag #:	Not Reported	Project Tag #:	Not Reported
Notice of Intent #:	S014804	Date Received:	14-NOV-01
Diameter (in):	Not Reported	Casing Depth (ft):	12
Well completion:	12-OCT-01	Well Owner:	KEY ENGINEERING
Well Type:	Resource Protection	Driller #:	Not Reported
Static Water Level:	Not Reported	Flow Rate (gpm):	Not Reported
Flow Type:	Not Reported	PSI:	Not Reported
Well Test:	Not Reported	Water Reclamation #:	12

Map ID Direction Distance Elevation	Database	EDR ID Number
U470 **NE** **1/2 - 1 Mile** **Higher**	**WA WELLS**	**WALOG2000716413**

Database:	Ecology Well Logs	Well Log ID:	1570925
Well Tag #:	BCH370	Project Tag #:	Not Reported
Notice of Intent #:	AE37193	Date Received:	05-JUL-16
Diameter (in):	2	Casing Depth (ft):	48
Well completion:	02-MAY-16	Well Owner:	7-11
Well Type:	Decommisioning	Driller #:	3064
Static Water Level:	Not Reported	Flow Rate (gpm):	Not Reported
Flow Type:	Not Reported	PSI:	Not Reported
Well Test:	Not Reported	Water Reclamation #:	12

U471 **NE** **1/2 - 1 Mile** **Higher**	**WA WELLS**	**WALOG2000716466**

Database:	Ecology Well Logs	Well Log ID:	1570984
Well Tag #:	BJL904	Project Tag #:	Not Reported
Notice of Intent #:	RE12805	Date Received:	05-JUL-16
Diameter (in):	2	Casing Depth (ft):	43
Well completion:	05-MAY-16	Well Owner:	7-11
Well Type:	Resource Protection	Driller #:	3064
Static Water Level:	Not Reported	Flow Rate (gpm):	Not Reported
Flow Type:	Not Reported	PSI:	Not Reported
Well Test:	Not Reported	Water Reclamation #:	12

U472 **NE** **1/2 - 1 Mile** **Higher**	**WA WELLS**	**WALOG2000856998**

Database:	Ecology Well Logs	Well Log ID:	1909578
Well Tag #:	ACY109	Project Tag #:	Not Reported
Notice of Intent #:	Not Reported	Date Received:	Not Reported
Diameter (in):	30	Casing Depth (ft):	173
Well completion:	Not Reported	Well Owner:	Lakewood Water District
Well Type:	Water	Driller #:	Not Reported
Static Water Level:	25.2999992370605	Flow Rate (gpm):	3075
Flow Type:	Static Level	PSI:	Not Reported
Well Test:	Pump Test	Water Reclamation #:	Not Reported

U473 **NE** **1/2 - 1 Mile** **Higher**	**WA WELLS**	**WALOG2000857085**

Database:	Ecology Well Logs	Well Log ID:	1909665
Well Tag #:	ACN777	Project Tag #:	Not Reported
Notice of Intent #:	Not Reported	Date Received:	Not Reported
Diameter (in):	16	Casing Depth (ft):	180

Well completion:	Not Reported	Well Owner:	Lakewood Water District
Well Type:	Water	Driller #:	Not Reported
Static Water Level:	26	Flow Rate (gpm):	Not Reported
Flow Type:	Static Level	PSI:	Not Reported
Well Test:	Not Reported	Water Reclamation #:	Not Reported

U474
NE
1/2 - 1 Mile
Higher

WA WELLS **WALOG2000716450**

Database:	Ecology Well Logs	Well Log ID:	1570963
Well Tag #:	BJL899	Project Tag #:	Not Reported
Notice of Intent #:	RE12763	Date Received:	05-JUL-16
Diameter (in):	2	Casing Depth (ft):	43
Well completion:	04-MAY-16	Well Owner:	7-11
Well Type:	Resource Protection	Driller #:	0
Static Water Level:	Not Reported	Flow Rate (gpm):	Not Reported
Flow Type:	Not Reported	PSI:	Not Reported
Well Test:	Not Reported	Water Reclamation #:	12

U475
NE
1/2 - 1 Mile
Higher

WA WELLS **WALOG2000716425**

Database:	Ecology Well Logs	Well Log ID:	1570938
Well Tag #:	BJL901	Project Tag #:	Not Reported
Notice of Intent #:	RE12763	Date Received:	05-JUL-16
Diameter (in):	2	Casing Depth (ft):	37
Well completion:	04-MAY-16	Well Owner:	7-11
Well Type:	Resource Protection	Driller #:	0
Static Water Level:	Not Reported	Flow Rate (gpm):	Not Reported
Flow Type:	Not Reported	PSI:	Not Reported
Well Test:	Not Reported	Water Reclamation #:	12

U476
NE
1/2 - 1 Mile
Higher

WA WELLS **WALOG2000716433**

Database:	Ecology Well Logs	Well Log ID:	1570946
Well Tag #:	BJL902	Project Tag #:	Not Reported
Notice of Intent #:	RE12763	Date Received:	05-JUL-16
Diameter (in):	2	Casing Depth (ft):	43
Well completion:	03-MAY-16	Well Owner:	7-11
Well Type:	Resource Protection	Driller #:	0
Static Water Level:	Not Reported	Flow Rate (gpm):	Not Reported
Flow Type:	Not Reported	PSI:	Not Reported
Well Test:	Not Reported	Water Reclamation #:	12

Map ID Direction Distance Elevation	Database	EDR ID Number
U477 **NE** **1/2 - 1 Mile** **Higher**	**WA WELLS**	**WALOG2000716434**

Database:	Ecology Well Logs	Well Log ID:	1570947
Well Tag #:	BJL904	Project Tag #:	Not Reported
Notice of Intent #:	RE12763	Date Received:	05-JUL-16
Diameter (in):	2	Casing Depth (ft):	43
Well completion:	05-MAY-16	Well Owner:	7-11
Well Type:	Resource Protection	Driller #:	0
Static Water Level:	Not Reported	Flow Rate (gpm):	Not Reported
Flow Type:	Not Reported	PSI:	Not Reported
Well Test:	Not Reported	Water Reclamation #:	12

S478 **NE** **1/2 - 1 Mile** **Higher**	**WA WELLS**	**WALOG2000203962**

Database:	Ecology Well Logs	Well Log ID:	275282
Well Tag #:	Not Reported	Project Tag #:	Not Reported
Notice of Intent #:	Not Reported	Date Received:	Not Reported
Diameter (in):	Not Reported	Casing Depth (ft):	Not Reported
Well completion:	Not Reported	Well Owner:	WA STATE DEPT. OF TRANSPORTATION
Well Type:	Resource Protection	Driller #:	Not Reported
Static Water Level:	Not Reported	Flow Rate (gpm):	Not Reported
Flow Type:	Not Reported	PSI:	Not Reported
Well Test:	Not Reported	Water Reclamation #:	12

S479 **NE** **1/2 - 1 Mile** **Higher**	**WA WELLS**	**WALOG2000203963**

Database:	Ecology Well Logs	Well Log ID:	275283
Well Tag #:	Not Reported	Project Tag #:	Not Reported
Notice of Intent #:	Not Reported	Date Received:	Not Reported
Diameter (in):	Not Reported	Casing Depth (ft):	Not Reported
Well completion:	Not Reported	Well Owner:	WA STATE DEPT. OF TRANSPORTATION
Well Type:	Resource Protection	Driller #:	Not Reported
Static Water Level:	Not Reported	Flow Rate (gpm):	Not Reported
Flow Type:	Not Reported	PSI:	Not Reported
Well Test:	Not Reported	Water Reclamation #:	12

S480 **NE** **1/2 - 1 Mile** **Higher**	**WA WELLS**	**WALOG2000203960**

Database:	Ecology Well Logs	Well Log ID:	275280
Well Tag #:	Not Reported	Project Tag #:	Not Reported
Notice of Intent #:	Not Reported	Date Received:	Not Reported
Diameter (in):	Not Reported	Casing Depth (ft):	Not Reported

Well completion:	Not Reported	Well Owner:	WA STATE DEPT. OF TRANSPORTATION
Well Type:	Resource Protection	Driller #:	Not Reported
Static Water Level:	Not Reported	Flow Rate (gpm):	Not Reported
Flow Type:	Not Reported	PSI:	Not Reported
Well Test:	Not Reported	Water Reclamation #:	12

S481
NE
1/2 - 1 Mile
Higher

WA WELLS **WALOG2000203961**

Database:	Ecology Well Logs	Well Log ID:	275281
Well Tag #:	Not Reported	Project Tag #:	Not Reported
Notice of Intent #:	Not Reported	Date Received:	Not Reported
Diameter (in):	Not Reported	Casing Depth (ft):	Not Reported
Well completion:	Not Reported	Well Owner:	WA STATE DEPT. OF TRANSPORTATION
Well Type:	Resource Protection	Driller #:	Not Reported
Static Water Level:	Not Reported	Flow Rate (gpm):	Not Reported
Flow Type:	Not Reported	PSI:	Not Reported
Well Test:	Not Reported	Water Reclamation #:	12

482
SE
1/2 - 1 Mile
Higher

WA WELLS **WALOG2000033335**

Database:	Ecology Well Logs	Well Log ID:	38205
Well Tag #:	Not Reported	Project Tag #:	Not Reported
Notice of Intent #:	Not Reported	Date Received:	14-FEB-96
Diameter (in):	2	Casing Depth (ft):	33
Well completion:	Not Reported	Well Owner:	MC CHORD A F B
Well Type:	Water	Driller #:	0710
Static Water Level:	Not Reported	Flow Rate (gpm):	Not Reported
Flow Type:	Not Reported	PSI:	Not Reported
Well Test:	Not Reported	Water Reclamation #:	12

V483
East
1/2 - 1 Mile
Higher

WA WELLS **WALOG2000395872**

Database:	Ecology Well Logs	Well Log ID:	521672
Well Tag #:	Not Reported	Project Tag #:	Not Reported
Notice of Intent #:	G008851	Date Received:	24-MAR-08
Diameter (in):	8	Casing Depth (ft):	350
Well completion:	20-FEB-08	Well Owner:	PUGET SOUND ENERGY | CORRPRO COMPANI
Well Type:	Resource Protection	Driller #:	Not Reported
Static Water Level:	Not Reported	Flow Rate (gpm):	Not Reported
Flow Type:	Not Reported	PSI:	Not Reported
Well Test:	Not Reported	Water Reclamation #:	12

Map ID Direction Distance Elevation	Database	EDR ID Number
V484 **East** **1/2 - 1 Mile** **Higher**	**WA WELLS**	**WALOG2000470737**

Database:	Ecology Well Logs	Well Log ID:	639385
Well Tag #:	Not Reported	Project Tag #:	Not Reported
Notice of Intent #:	AE07856	Date Received:	12-MAR-10
Diameter (in):	Not Reported	Casing Depth (ft):	12
Well completion:	03-DEC-09	Well Owner:	City of Lakewood
Well Type:	Decommisioning	Driller #:	Not Reported
Static Water Level:	Not Reported	Flow Rate (gpm):	Not Reported
Flow Type:	Not Reported	PSI:	Not Reported
Well Test:	Not Reported	Water Reclamation #:	12

V485 **East** **1/2 - 1 Mile** **Higher**	**WA WELLS**	**WALOG2000037728**

Database:	Ecology Well Logs	Well Log ID:	43455
Well Tag #:	AEB142	Project Tag #:	Not Reported
Notice of Intent #:	R028560	Date Received:	13-NOV-97
Diameter (in):	Not Reported	Casing Depth (ft):	Not Reported
Well completion:	17-OCT-97	Well Owner:	BP / BURGER KING
Well Type:	Resource Protection	Driller #:	Not Reported
Static Water Level:	Not Reported	Flow Rate (gpm):	Not Reported
Flow Type:	Not Reported	PSI:	Not Reported
Well Test:	Not Reported	Water Reclamation #:	12

V486 **East** **1/2 - 1 Mile** **Higher**	**WA WELLS**	**WALOG2000029740**

Database:	Ecology Well Logs	Well Log ID:	34113
Well Tag #:	Not Reported	Project Tag #:	Not Reported
Notice of Intent #:	R027833	Date Received:	Not Reported
Diameter (in):	Not Reported	Casing Depth (ft):	Not Reported
Well completion:	Not Reported	Well Owner:	CITY SEWER
Well Type:	Resource Protection	Driller #:	2200
Static Water Level:	Not Reported	Flow Rate (gpm):	Not Reported
Flow Type:	Not Reported	PSI:	Not Reported
Well Test:	Not Reported	Water Reclamation #:	12

V487 **East** **1/2 - 1 Mile** **Higher**	**WA WELLS**	**WALOG2000037727**

Database:	Ecology Well Logs	Well Log ID:	43454
Well Tag #:	AEB141	Project Tag #:	Not Reported
Notice of Intent #:	R028560	Date Received:	13-NOV-97
Diameter (in):	Not Reported	Casing Depth (ft):	Not Reported

Well completion:	17-OCT-97	Well Owner:	BP / BURGER KING
Well Type:	Resource Protection	Driller #:	Not Reported
Static Water Level:	Not Reported	Flow Rate (gpm):	Not Reported
Flow Type:	Not Reported	PSI:	Not Reported
Well Test:	Not Reported	Water Reclamation #:	12

V488
East
1/2 - 1 Mile
Higher

WA WELLS **WALOG2000470738**

Database:	Ecology Well Logs	Well Log ID:	639387
Well Tag #:	Not Reported	Project Tag #:	Not Reported
Notice of Intent #:	AE07856	Date Received:	12-MAR-10
Diameter (in):	Not Reported	Casing Depth (ft):	15
Well completion:	03-DEC-09	Well Owner:	City of Lakewood
Well Type:	Decommisioning	Driller #:	Not Reported
Static Water Level:	Not Reported	Flow Rate (gpm):	Not Reported
Flow Type:	Not Reported	PSI:	Not Reported
Well Test:	Not Reported	Water Reclamation #:	12

V489
East
1/2 - 1 Mile
Higher

WA WELLS **WALOG2000470741**

Database:	Ecology Well Logs	Well Log ID:	639393
Well Tag #:	Not Reported	Project Tag #:	Not Reported
Notice of Intent #:	SE06029	Date Received:	12-MAR-10
Diameter (in):	Not Reported	Casing Depth (ft):	15
Well completion:	03-DEC-09	Well Owner:	City of Lakewood
Well Type:	Resource Protection	Driller #:	Not Reported
Static Water Level:	Not Reported	Flow Rate (gpm):	Not Reported
Flow Type:	Not Reported	PSI:	Not Reported
Well Test:	Not Reported	Water Reclamation #:	12

V490
East
1/2 - 1 Mile
Higher

WA WELLS **WALOG2000470742**

Database:	Ecology Well Logs	Well Log ID:	639395
Well Tag #:	Not Reported	Project Tag #:	Not Reported
Notice of Intent #:	SE06029	Date Received:	12-MAR-10
Diameter (in):	Not Reported	Casing Depth (ft):	9.5
Well completion:	03-DEC-09	Well Owner:	City of Lakewood
Well Type:	Resource Protection	Driller #:	Not Reported
Static Water Level:	Not Reported	Flow Rate (gpm):	Not Reported
Flow Type:	Not Reported	PSI:	Not Reported
Well Test:	Not Reported	Water Reclamation #:	12

Map ID Direction Distance Elevation	Database	EDR ID Number
V491 **East** **1/2 - 1 Mile** **Higher**	**WA WELLS**	**WALOG2000470739**

Database:	Ecology Well Logs	Well Log ID:	639389
Well Tag #:	Not Reported	Project Tag #:	Not Reported
Notice of Intent #:	AE07856	Date Received:	12-MAR-10
Diameter (in):	Not Reported	Casing Depth (ft):	9.5
Well completion:	03-DEC-09	Well Owner:	City of Lakewood
Well Type:	Decommisioning	Driller #:	Not Reported
Static Water Level:	Not Reported	Flow Rate (gpm):	Not Reported
Flow Type:	Not Reported	PSI:	Not Reported
Well Test:	Not Reported	Water Reclamation #:	12

V492 **East** **1/2 - 1 Mile** **Higher**	**WA WELLS**	**WALOG2000470740**

Database:	Ecology Well Logs	Well Log ID:	639391
Well Tag #:	Not Reported	Project Tag #:	Not Reported
Notice of Intent #:	SE06029	Date Received:	12-MAR-10
Diameter (in):	Not Reported	Casing Depth (ft):	12
Well completion:	03-DEC-09	Well Owner:	City of Lakewood
Well Type:	Resource Protection	Driller #:	Not Reported
Static Water Level:	Not Reported	Flow Rate (gpm):	Not Reported
Flow Type:	Not Reported	PSI:	Not Reported
Well Test:	Not Reported	Water Reclamation #:	12

W493 **SSW** **1/2 - 1 Mile** **Higher**	**FED USGS**	**USGS40001248067**

Organization ID:	USGS-WA		
Organization Name:	USGS Washington Water Science Center		
Monitor Location:	19N/02E-12M02	Type:	Well
Description:	Not Reported	HUC:	17110019
Drainage Area:	Not Reported	Drainage Area Units:	Not Reported
Contrib Drainage Area:	Not Reported	Contrib Drainage Area Unts:	Not Reported
Aquifer:	Not Reported	Formation Type:	Not Reported
Aquifer Type:	Not Reported	Construction Date:	19540101
Well Depth:	40	Well Depth Units:	ft
Well Hole Depth:	Not Reported	Well Hole Depth Units:	Not Reported

Ground water levels,Number of Measurements:	1	Level reading date:	1960-02-15
Feet below surface:	7	Feet to sea level:	Not Reported
Note:	Not Reported		

Map ID Direction Distance Elevation	Database	EDR ID Number
U494 **NE** **1/2 - 1 Mile** **Higher**	**FED USGS**	**USGS40001248843**

Organization ID:	USGS-WA		
Organization Name:	USGS Washington Water Science Center		
Monitor Location:	19N/02E-01K01	Type:	Well
Description:	Not Reported	HUC:	17110019
Drainage Area:	Not Reported	Drainage Area Units:	Not Reported
Contrib Drainage Area:	Not Reported	Contrib Drainage Area Unts:	Not Reported
Aquifer:	Not Reported	Formation Type:	Not Reported
Aquifer Type:	Not Reported	Construction Date:	19491119
Well Depth:	177	Well Depth Units:	ft
Well Hole Depth:	Not Reported	Well Hole Depth Units:	Not Reported

Ground water levels,Number of Measurements:	1	Level reading date:	1949-11-19
Feet below surface:	25	Feet to sea level:	Not Reported
Note:	Not Reported		

X495 **NW** **1/2 - 1 Mile** **Lower**	**WA WELLS**	**WALOG2000845118**

Database:	Ecology Well Logs	Well Log ID:	1896605
Well Tag #:	Not Reported	Project Tag #:	B3
Notice of Intent #:	SE69331	Date Received:	02-APR-19
Diameter (in):	2.25	Casing Depth (ft):	6
Well completion:	21-MAR-19	Well Owner:	10523 Bridgeport LLC
Well Type:	Resource Protection	Driller #:	2914
Static Water Level:	Not Reported	Flow Rate (gpm):	Not Reported
Flow Type:	Dry Hole	PSI:	Not Reported
Well Test:	Not Reported	Water Reclamation #:	12

X496 **NW** **1/2 - 1 Mile** **Lower**	**WA WELLS**	**WALOG2000845119**

Database:	Ecology Well Logs	Well Log ID:	1896606
Well Tag #:	Not Reported	Project Tag #:	B3
Notice of Intent #:	AE53848	Date Received:	02-APR-19
Diameter (in):	2.25	Casing Depth (ft):	6
Well completion:	21-MAR-19	Well Owner:	10523 Bridgeport LLC
Well Type:	Decommisioning	Driller #:	2914
Static Water Level:	Not Reported	Flow Rate (gpm):	Not Reported
Flow Type:	Dry Hole	PSI:	Not Reported
Well Test:	Not Reported	Water Reclamation #:	12

Map ID Direction Distance Elevation	Database	EDR ID Number
X497 **NW** **1/2 - 1 Mile** **Lower**	**WA WELLS**	**WALOG2000862776**

Database:	Ecology Well Logs	Well Log ID:	1915497
Well Tag #:	ACY133	Project Tag #:	Not Reported
Notice of Intent #:	Not Reported	Date Received:	Not Reported
Diameter (in):	0	Casing Depth (ft):	0
Well completion:	Not Reported	Well Owner:	Lakewood Water District
Well Type:	Water	Driller #:	Not Reported
Static Water Level:	Not Reported	Flow Rate (gpm):	Not Reported
Flow Type:	Not Reported	PSI:	Not Reported
Well Test:	Not Reported	Water Reclamation #:	Not Reported

X498 **NW** **1/2 - 1 Mile** **Lower**	**WA WELLS**	**WALOG2000845071**

Database:	Ecology Well Logs	Well Log ID:	1896558
Well Tag #:	Not Reported	Project Tag #:	B2
Notice of Intent #:	AE53848	Date Received:	02-APR-19
Diameter (in):	2.25	Casing Depth (ft):	8
Well completion:	21-MAR-19	Well Owner:	10523 Bridgeport LLC
Well Type:	Decommisioning	Driller #:	2914
Static Water Level:	Not Reported	Flow Rate (gpm):	Not Reported
Flow Type:	Dry Hole	PSI:	Not Reported
Well Test:	Not Reported	Water Reclamation #:	12

X499 **NW** **1/2 - 1 Mile** **Lower**	**WA WELLS**	**WALOG2000845068**

Database:	Ecology Well Logs	Well Log ID:	1896555
Well Tag #:	Not Reported	Project Tag #:	B1
Notice of Intent #:	SE69331	Date Received:	02-APR-19
Diameter (in):	2.25	Casing Depth (ft):	8
Well completion:	21-MAR-19	Well Owner:	10523 Bridgeport LLC
Well Type:	Resource Protection	Driller #:	2914
Static Water Level:	Not Reported	Flow Rate (gpm):	Not Reported
Flow Type:	Dry Hole	PSI:	Not Reported
Well Test:	Not Reported	Water Reclamation #:	12

X500 **NW** **1/2 - 1 Mile** **Lower**	**WA WELLS**	**WALOG2000845069**

Database:	Ecology Well Logs	Well Log ID:	1896556
Well Tag #:	Not Reported	Project Tag #:	B2
Notice of Intent #:	SE69331	Date Received:	02-APR-19
Diameter (in):	2.25	Casing Depth (ft):	8

Well completion:	21-MAR-19	Well Owner:	10523 Bridgeport LLC
Well Type:	Resource Protection	Driller #:	2914
Static Water Level:	Not Reported	Flow Rate (gpm):	Not Reported
Flow Type:	Dry Hole	PSI:	Not Reported
Well Test:	Not Reported	Water Reclamation #:	12

X501
NW
1/2 - 1 Mile
Lower

WA WELLS **WALOG2000845070**

Database:	Ecology Well Logs	Well Log ID:	1896557
Well Tag #:	Not Reported	Project Tag #:	B1
Notice of Intent #:	AE53848	Date Received:	02-APR-19
Diameter (in):	2.25	Casing Depth (ft):	8
Well completion:	21-MAR-19	Well Owner:	10523 Bridgeport LLC
Well Type:	Decommisioning	Driller #:	2914
Static Water Level:	Not Reported	Flow Rate (gpm):	Not Reported
Flow Type:	Dry Hole	PSI:	Not Reported
Well Test:	Not Reported	Water Reclamation #:	12

W502
SSW
1/2 - 1 Mile
Higher

FED USGS **USGS40001248050**

Organization ID:	USGS-WA		
Organization Name:	USGS Washington Water Science Center		
Monitor Location:	19N/02E-12M01	Type:	Well
Description:	Not Reported	HUC:	17110019
Drainage Area:	Not Reported	Drainage Area Units:	Not Reported
Contrib Drainage Area:	Not Reported	Contrib Drainage Area Unts:	Not Reported
Aquifer:	Not Reported	Formation Type:	Not Reported
Aquifer Type:	Not Reported	Construction Date:	19500101
Well Depth:	65	Well Depth Units:	ft
Well Hole Depth:	Not Reported	Well Hole Depth Units:	Not Reported

Ground water levels,Number of Measurements:	1	Level reading date:	1960-02-15
Feet below surface:	12	Feet to sea level:	Not Reported
Note:	Not Reported		

503
NNE
1/2 - 1 Mile
Higher

FED USGS **USGS40001248883**

Organization ID:	USGS-WA		
Organization Name:	USGS Washington Water Science Center		
Monitor Location:	19N/02E-01K02	Type:	Well
Description:	Not Reported	HUC:	17110019
Drainage Area:	Not Reported	Drainage Area Units:	Not Reported
Contrib Drainage Area:	Not Reported	Contrib Drainage Area Unts:	Not Reported
Aquifer:	Not Reported	Formation Type:	Not Reported
Aquifer Type:	Not Reported	Construction Date:	19500701
Well Depth:	175	Well Depth Units:	ft
Well Hole Depth:	Not Reported	Well Hole Depth Units:	Not Reported

Ground water levels,Number of Measurements:	1	Level reading date:	1950-07-01
Feet below surface:	23	Feet to sea level:	Not Reported
Note:	Not Reported		

504
NNE
1/2 - 1 Mile
Higher

WA WELLS **WALOG2000035520**

Database:	Ecology Well Logs	Well Log ID:	40803
Well Tag #:	Not Reported	Project Tag #:	Not Reported
Notice of Intent #:	025869	Date Received:	Not Reported
Diameter (in):	Not Reported	Casing Depth (ft):	Not Reported
Well completion:	31-OCT-89	Well Owner:	TIME OIL / BP
Well Type:	Resource Protection	Driller #:	Not Reported
Static Water Level:	Not Reported	Flow Rate (gpm):	Not Reported
Flow Type:	Not Reported	PSI:	Not Reported
Well Test:	Not Reported	Water Reclamation #:	12

505
East
1/2 - 1 Mile
Higher

FED USGS **USGS40001248500**

Organization ID:	USGS-WA		
Organization Name:	USGS Washington Water Science Center		
Monitor Location:	19N/02E-12A01	Type:	Well
Description:	Not Reported	HUC:	17110019
Drainage Area:	Not Reported	Drainage Area Units:	Not Reported
Contrib Drainage Area:	Not Reported	Contrib Drainage Area Unts:	Not Reported
Aquifer:	Not Reported	Formation Type:	Not Reported
Aquifer Type:	Not Reported	Construction Date:	19290101
Well Depth:	141	Well Depth Units:	ft
Well Hole Depth:	Not Reported	Well Hole Depth Units:	Not Reported

---

Y506
ENE
1/2 - 1 Mile
Higher

WA WELLS **WALOG2000862956**

Database:	Ecology Well Logs	Well Log ID:	1915679
Well Tag #:	ACN743	Project Tag #:	Not Reported
Notice of Intent #:	Not Reported	Date Received:	Not Reported
Diameter (in):	0	Casing Depth (ft):	0
Well completion:	Not Reported	Well Owner:	Victory Motel
Well Type:	Water	Driller #:	Not Reported
Static Water Level:	Not Reported	Flow Rate (gpm):	Not Reported
Flow Type:	Not Reported	PSI:	Not Reported
Well Test:	Not Reported	Water Reclamation #:	Not Reported

Map ID Direction Distance Elevation	Database	EDR ID Number
Y507 **ENE** **1/2 - 1 Mile** **Higher**	**WA WELLS**	**WALOG2000400250**

Database:	Ecology Well Logs	Well Log ID:	528187
Well Tag #:	ACN743	Project Tag #:	Not Reported
Notice of Intent #:	AE03090	Date Received:	28-MAY-08
Diameter (in):	6	Casing Depth (ft):	77
Well completion:	24-APR-08	Well Owner:	PINNACLE COMMERCIAL PROPERTIES LLC
Well Type:	Decommisioning	Driller #:	Not Reported
Static Water Level:	Not Reported	Flow Rate (gpm):	Not Reported
Flow Type:	Not Reported	PSI:	Not Reported
Well Test:	Not Reported	Water Reclamation #:	12

Y508 **ENE** **1/2 - 1 Mile** **Higher**	**WA WELLS**	**WALOG2000194495**

Database:	Ecology Well Logs	Well Log ID:	252271
Well Tag #:	Not Reported	Project Tag #:	Not Reported
Notice of Intent #:	D019763	Date Received:	03-MAY-00
Diameter (in):	36	Casing Depth (ft):	30
Well completion:	15-OCT-97	Well Owner:	PIERCE CTY PUBLIC WORKS
Well Type:	Water	Driller #:	Not Reported
Static Water Level:	Not Reported	Flow Rate (gpm):	Not Reported
Flow Type:	Not Reported	PSI:	Not Reported
Well Test:	Not Reported	Water Reclamation #:	12

X509 **NW** **1/2 - 1 Mile** **Lower**	**FED USGS**	**USGS40001248823**

Organization ID:	USGS-WA		
Organization Name:	USGS Washington Water Science Center		
Monitor Location:	19N/02E-02J01	Type:	Well
Description:	Not Reported	HUC:	17110019
Drainage Area:	Not Reported	Drainage Area Units:	Not Reported
Contrib Drainage Area:	Not Reported	Contrib Drainage Area Unts:	Not Reported
Aquifer:	Not Reported	Formation Type:	Not Reported
Aquifer Type:	Not Reported	Construction Date:	19490101
Well Depth:	334	Well Depth Units:	ft
Well Hole Depth:	Not Reported	Well Hole Depth Units:	Not Reported

Ground water levels,Number of Measurements:	1	Level reading date:	1949-06-27
Feet below surface:	23	Feet to sea level:	Not Reported
Note:	Not Reported		

Map ID Direction Distance Elevation	Database	EDR ID Number
510 **SE** **1/2 - 1 Mile** **Higher**	**WA WELLS**	**WALOG2000033334**

Database:	Ecology Well Logs	Well Log ID:	38204
Well Tag #:	Not Reported	Project Tag #:	Not Reported
Notice of Intent #:	Not Reported	Date Received:	Not Reported
Diameter (in):	Not Reported	Casing Depth (ft):	Not Reported
Well completion:	04-FEB-93	Well Owner:	MC CHORD A F B
Well Type:	Water	Driller #:	Not Reported
Static Water Level:	Not Reported	Flow Rate (gpm):	Not Reported
Flow Type:	Not Reported	PSI:	Not Reported
Well Test:	Not Reported	Water Reclamation #:	12

X511 **NW** **1/2 - 1 Mile** **Lower**	**FED USGS**	**USGS40001248864**

Organization ID:	USGS-WA		
Organization Name:	USGS Washington Water Science Center		
Monitor Location:	19N/02E-02J02	Type:	Well
Description:	Not Reported	HUC:	17110019
Drainage Area:	Not Reported	Drainage Area Units:	Not Reported
Contrib Drainage Area:	Not Reported	Contrib Drainage Area Unts:	Not Reported
Aquifer:	Not Reported	Formation Type:	Not Reported
Aquifer Type:	Not Reported	Construction Date:	19490701
Well Depth:	95.9	Well Depth Units:	ft
Well Hole Depth:	Not Reported	Well Hole Depth Units:	Not Reported

Ground water levels,Number of Measurements:	1	Level reading date:	1949-07-01
Feet below surface:	24	Feet to sea level:	Not Reported
Note:	Not Reported		

Z512 **SW** **1/2 - 1 Mile** **Lower**	**WA WELLS**	**WALOG2000808481**

Database:	Ecology Well Logs	Well Log ID:	1770615
Well Tag #:	Not Reported	Project Tag #:	Not Reported
Notice of Intent #:	SE66137	Date Received:	24-JUL-18
Diameter (in):	2.25	Casing Depth (ft):	20
Well completion:	15-MAY-18	Well Owner:	Rajiv Diwan
Well Type:	Resource Protection	Driller #:	0
Static Water Level:	12	Flow Rate (gpm):	Not Reported
Flow Type:	Static Level	PSI:	Not Reported
Well Test:	Not Reported	Water Reclamation #:	12

Map ID Direction Distance Elevation	Database	EDR ID Number
Z513 **SW** **1/2 - 1 Mile** **Lower**	**WA WELLS**	**WALOG2000808482**

Database:	Ecology Well Logs	Well Log ID:	1770616
Well Tag #:	Not Reported	Project Tag #:	Not Reported
Notice of Intent #:	SE66137	Date Received:	24-JUL-18
Diameter (in):	2.25	Casing Depth (ft):	13
Well completion:	15-MAY-18	Well Owner:	Rajiv Diwan
Well Type:	Resource Protection	Driller #:	0
Static Water Level:	12	Flow Rate (gpm):	Not Reported
Flow Type:	Static Level	PSI:	Not Reported
Well Test:	Not Reported	Water Reclamation #:	12

Z514 **SW** **1/2 - 1 Mile** **Lower**	**WA WELLS**	**WALOG2000808493**

Database:	Ecology Well Logs	Well Log ID:	1770632
Well Tag #:	BKX300	Project Tag #:	Not Reported
Notice of Intent #:	RE16022	Date Received:	24-JUL-18
Diameter (in):	8	Casing Depth (ft):	20
Well completion:	16-MAY-18	Well Owner:	Rajiv Diwan
Well Type:	Resource Protection	Driller #:	0
Static Water Level:	Not Reported	Flow Rate (gpm):	Not Reported
Flow Type:	Not Reported	PSI:	Not Reported
Well Test:	Not Reported	Water Reclamation #:	12

---

515 **WNW** **1/2 - 1 Mile** **Lower**	**WA WELLS**	**WALOG2000333198**

Database:	Ecology Well Logs	Well Log ID:	431502
Well Tag #:	Not Reported	Project Tag #:	Not Reported
Notice of Intent #:	D038401	Date Received:	26-MAY-05
Diameter (in):	30	Casing Depth (ft):	30
Well completion:	03-SEP-03	Well Owner:	TARGET STORES
Well Type:	Water	Driller #:	Not Reported
Static Water Level:	Not Reported	Flow Rate (gpm):	Not Reported
Flow Type:	Not Reported	PSI:	Not Reported
Well Test:	Not Reported	Water Reclamation #:	12

AA516 **SSW** **1/2 - 1 Mile** **Higher**	**WA WELLS**	**WALOG2000033324**

Database:	Ecology Well Logs	Well Log ID:	38190
Well Tag #:	Not Reported	Project Tag #:	Not Reported
Notice of Intent #:	Not Reported	Date Received:	14-FEB-96
Diameter (in):	4	Casing Depth (ft):	380

Well completion:	Not Reported	Well Owner:	MC CHORD A F B
Well Type:	Water	Driller #:	0710
Static Water Level:	Not Reported	Flow Rate (gpm):	Not Reported
Flow Type:	Not Reported	PSI:	Not Reported
Well Test:	Not Reported	Water Reclamation #:	12

AB517
NNW
1/2 - 1 Mile
Lower

WA WELLS **WA1200000025867**

Database:	Water Wells	PWS ID:	45550
Source #:	06	Source Name:	104th & Bridgeport F-2
Source Status:	Active	Source Type:	Ground Water - Well
Source Use:	Seasonal	Date Source Effective:	01/01/1970
Date Source Inactive:	Not Reported	Water Resource Inventory Area:	Chambers-Clover
Well Depth:	541	Source Susceptibility:	L
System Name:	LAKEWOOD WATER DISTRICT	Public Water System Group:	A
System Type:	Comm	Full Time Res Pop:	69705
Total Population Served:	69705	Total Connections:	27881
PWS Status:	Active	Residential Connection:	27754
DOE Well Tag:	Not Reported	Capacity (gpm):	1000
Influenced by Droughts:	N	Influenced by Flooding:	N
Influenced by Surface Water:	U		

AA518
SSW
1/2 - 1 Mile
Higher

FED USGS **USGS40001248020**

Organization ID:	USGS-WA		
Organization Name:	USGS Washington Water Science Center		
Monitor Location:	19N/02E-11J02	Type:	Well
Description:	Not Reported	HUC:	17110019
Drainage Area:	Not Reported	Drainage Area Units:	Not Reported
Contrib Drainage Area:	Not Reported	Contrib Drainage Area Unts:	Not Reported
Aquifer:	Not Reported	Formation Type:	Not Reported
Aquifer Type:	Not Reported	Construction Date:	19010101
Well Depth:	65	Well Depth Units:	ft
Well Hole Depth:	Not Reported	Well Hole Depth Units:	Not Reported

Ground water levels,Number of Measurements:	1	Level reading date:	1960-02-15
Feet below surface:	9	Feet to sea level:	Not Reported
Note:	Not Reported		

AB519
NNW
1/2 - 1 Mile
Lower

FED USGS **USGS40001248916**

Organization ID:	USGS-WA		
Organization Name:	USGS Washington Water Science Center		
Monitor Location:	19N/02E-02J03	Type:	Well
Description:	Not Reported	HUC:	17110019
Drainage Area:	Not Reported	Drainage Area Units:	Not Reported
Contrib Drainage Area:	Not Reported	Contrib Drainage Area Unts:	Not Reported

Aquifer:	Not Reported	Formation Type:	Not Reported
Aquifer Type:	Not Reported	Construction Date:	19650413
Well Depth:	535	Well Depth Units:	ft
Well Hole Depth:	541	Well Hole Depth Units:	ft

AC520
WNW
1/2 - 1 Mile
Lower

WA WELLS **WALOG2000818868**

Database:	Ecology Well Logs	Well Log ID:	1835576
Well Tag #:	Not Reported	Project Tag #:	B4
Notice of Intent #:	AE52082	Date Received:	15-NOV-18
Diameter (in):	2.25	Casing Depth (ft):	14
Well completion:	12-NOV-18	Well Owner:	TEN BRIDGES LLC
Well Type:	Decommisioning	Driller #:	3018
Static Water Level:	Not Reported	Flow Rate (gpm):	Not Reported
Flow Type:	Dry Hole	PSI:	Not Reported
Well Test:	Not Reported	Water Reclamation #:	12

AC521
WNW
1/2 - 1 Mile
Lower

WA WELLS **WALOG2000818869**

Database:	Ecology Well Logs	Well Log ID:	1835577
Well Tag #:	Not Reported	Project Tag #:	B5
Notice of Intent #:	AE52082	Date Received:	15-NOV-18
Diameter (in):	2.25	Casing Depth (ft):	14
Well completion:	12-NOV-18	Well Owner:	TEN BRIDGES LLC
Well Type:	Decommisioning	Driller #:	3018
Static Water Level:	Not Reported	Flow Rate (gpm):	Not Reported
Flow Type:	Dry Hole	PSI:	Not Reported
Well Test:	Not Reported	Water Reclamation #:	12

AC522
WNW
1/2 - 1 Mile
Lower

WA WELLS **WALOG2000818867**

Database:	Ecology Well Logs	Well Log ID:	1835575
Well Tag #:	Not Reported	Project Tag #:	B7
Notice of Intent #:	SE68141	Date Received:	15-NOV-18
Diameter (in):	2.25	Casing Depth (ft):	14
Well completion:	12-NOV-18	Well Owner:	TEN BRIDGES LLC
Well Type:	Resource Protection	Driller #:	3018
Static Water Level:	Not Reported	Flow Rate (gpm):	Not Reported
Flow Type:	Dry Hole	PSI:	Not Reported
Well Test:	Not Reported	Water Reclamation #:	12

Map ID Direction Distance Elevation	Database	EDR ID Number
AC523 **WNW** **1/2 - 1 Mile** **Lower**	**WA WELLS**	**WALOG2000818865**

Database:	Ecology Well Logs	Well Log ID:	1835573
Well Tag #:	Not Reported	Project Tag #:	B4
Notice of Intent #:	SE68141	Date Received:	15-NOV-18
Diameter (in):	2.25	Casing Depth (ft):	14
Well completion:	12-NOV-18	Well Owner:	TEN BRIDGES LLC
Well Type:	Resource Protection	Driller #:	3018
Static Water Level:	Not Reported	Flow Rate (gpm):	Not Reported
Flow Type:	Dry Hole	PSI:	Not Reported
Well Test:	Not Reported	Water Reclamation #:	12

AC524 **WNW** **1/2 - 1 Mile** **Lower**	**WA WELLS**	**WALOG2000818866**

Database:	Ecology Well Logs	Well Log ID:	1835574
Well Tag #:	Not Reported	Project Tag #:	B5
Notice of Intent #:	SE68141	Date Received:	15-NOV-18
Diameter (in):	2.25	Casing Depth (ft):	14
Well completion:	12-NOV-18	Well Owner:	TEN BRIDGES LLC
Well Type:	Resource Protection	Driller #:	3018
Static Water Level:	Not Reported	Flow Rate (gpm):	Not Reported
Flow Type:	Dry Hole	PSI:	Not Reported
Well Test:	Not Reported	Water Reclamation #:	12

AC525 **WNW** **1/2 - 1 Mile** **Lower**	**WA WELLS**	**WALOG2000818870**

Database:	Ecology Well Logs	Well Log ID:	1835578
Well Tag #:	Not Reported	Project Tag #:	B7
Notice of Intent #:	AE52082	Date Received:	15-NOV-18
Diameter (in):	2.25	Casing Depth (ft):	14
Well completion:	12-NOV-18	Well Owner:	TEN BRIDGES LLC
Well Type:	Decommisioning	Driller #:	3018
Static Water Level:	Not Reported	Flow Rate (gpm):	Not Reported
Flow Type:	Dry Hole	PSI:	Not Reported
Well Test:	Not Reported	Water Reclamation #:	12

AD526 **North** **1/2 - 1 Mile** **Higher**	**WA WELLS**	**WA1200000025868**

Database:	Water Wells	PWS ID:	45550
Source #:	07	Source Name:	G-1 & G-2 Scott
Source Status:	Active	Source Type:	Ground Water - Well Field
Source Use:	Seasonal	Date Source Effective:	01/01/1970

Date Source Inactive:	Not Reported	Water Resource Inventory Area:	Chambers-Clover
Well Depth:	180	Source Susceptibility:	M
System Name:	LAKEWOOD WATER DISTRICT	Public Water System Group:	A
System Type:	Comm	Full Time Res Pop:	69705
Total Population Served:	69705	Total Connections:	27881
PWS Status:	Active	Residential Connection:	27754
DOE Well Tag:	Not Reported	Capacity (gpm):	2500
Influenced by Droughts:	N	Influenced by Flooding:	N
Influenced by Surface Water:	U		

AD527
North
1/2 - 1 Mile
Higher

WA WELLS **WALOG2000307025**

Database:	Ecology Well Logs	Well Log ID:	399112
Well Tag #:	Not Reported	Project Tag #:	Not Reported
Notice of Intent #:	E005034	Date Received:	02-JAN-04
Diameter (in):	8	Casing Depth (ft):	37
Well completion:	12-DEC-03	Well Owner:	LAKEWOOD INDUSTRIAL
Well Type:	Resource Protection	Driller #:	Not Reported
Static Water Level:	Not Reported	Flow Rate (gpm):	Not Reported
Flow Type:	Not Reported	PSI:	Not Reported
Well Test:	Not Reported	Water Reclamation #:	12

AD528
North
1/2 - 1 Mile
Higher

WA WELLS **WALOG2000307026**

Database:	Ecology Well Logs	Well Log ID:	399114
Well Tag #:	Not Reported	Project Tag #:	Not Reported
Notice of Intent #:	E005034	Date Received:	02-JAN-04
Diameter (in):	8	Casing Depth (ft):	15
Well completion:	12-DEC-03	Well Owner:	LAKEWOOD INDUSTRIAL
Well Type:	Resource Protection	Driller #:	Not Reported
Static Water Level:	Not Reported	Flow Rate (gpm):	Not Reported
Flow Type:	Not Reported	PSI:	Not Reported
Well Test:	Not Reported	Water Reclamation #:	12

AA529
SSW
1/2 - 1 Mile
Higher

FED USGS **USGS40001248003**

Organization ID:	USGS-WA		
Organization Name:	USGS Washington Water Science Center		
Monitor Location:	19N/02E-11J01	Type:	Well
Description:	Not Reported	HUC:	17110019
Drainage Area:	Not Reported	Drainage Area Units:	Not Reported
Contrib Drainage Area:	Not Reported	Contrib Drainage Area Unts:	Not Reported
Aquifer:	Not Reported	Formation Type:	Not Reported
Aquifer Type:	Not Reported	Construction Date:	19370101
Well Depth:	74	Well Depth Units:	ft
Well Hole Depth:	Not Reported	Well Hole Depth Units:	Not Reported

Ground water levels,Number of Measurements:	1	Level reading date:	1960-02-15
Feet below surface:	12	Feet to sea level:	Not Reported
Note:	Not Reported		

AE530
NE
1/2 - 1 Mile
Higher

FED USGS **USGS40001248777**

Organization ID:	USGS-WA		
Organization Name:	USGS Washington Water Science Center		
Monitor Location:	19N/02E-01J02	Type:	Well
Description:	Not Reported	HUC:	17110019
Drainage Area:	Not Reported	Drainage Area Units:	Not Reported
Contrib Drainage Area:	Not Reported	Contrib Drainage Area Unts:	Not Reported
Aquifer:	Not Reported	Formation Type:	Not Reported
Aquifer Type:	Not Reported	Construction Date:	Not Reported
Well Depth:	173	Well Depth Units:	ft
Well Hole Depth:	Not Reported	Well Hole Depth Units:	Not Reported

---

AF531
NNW
1/2 - 1 Mile
Lower

WA WELLS **WALOG2000717897**

Database:	Ecology Well Logs	Well Log ID:	1573521
Well Tag #:	Not Reported	Project Tag #:	B1
Notice of Intent #:	SE58936	Date Received:	13-JUL-16
Diameter (in):	9	Casing Depth (ft):	25
Well completion:	11-JUL-16	Well Owner:	10620 PACIFIC HWY SW LLC
Well Type:	Resource Protection	Driller #:	2671
Static Water Level:	Not Reported	Flow Rate (gpm):	Not Reported
Flow Type:	Dry Hole	PSI:	Not Reported
Well Test:	Not Reported	Water Reclamation #:	12

AF532
NNW
1/2 - 1 Mile
Lower

WA WELLS **WALOG2000717898**

Database:	Ecology Well Logs	Well Log ID:	1573522
Well Tag #:	Not Reported	Project Tag #:	B1
Notice of Intent #:	AE38279	Date Received:	13-JUL-16
Diameter (in):	9	Casing Depth (ft):	25
Well completion:	11-JUL-16	Well Owner:	10620 PACIFIC HWY SW LLC
Well Type:	Decommisioning	Driller #:	2671
Static Water Level:	Not Reported	Flow Rate (gpm):	Not Reported
Flow Type:	Dry Hole	PSI:	Not Reported
Well Test:	Not Reported	Water Reclamation #:	12

Map ID Direction Distance Elevation	Database	EDR ID Number
AG533 **WSW** **1/2 - 1 Mile** **Lower**	**WA WELLS**	**WALOG2000364940**

Database:	Ecology Well Logs	Well Log ID:	477411
Well Tag #:	APL466	Project Tag #:	Not Reported
Notice of Intent #:	RE01688	Date Received:	25-APR-07
Diameter (in):	Not Reported	Casing Depth (ft):	Not Reported
Well completion:	09-JAN-07	Well Owner:	CHRIS HIGHSMITH
Well Type:	Resource Protection	Driller #:	Not Reported
Static Water Level:	Not Reported	Flow Rate (gpm):	Not Reported
Flow Type:	Not Reported	PSI:	Not Reported
Well Test:	Not Reported	Water Reclamation #:	12

AG534 **WSW** **1/2 - 1 Mile** **Lower**	**WA WELLS**	**WALOG2000364942**

Database:	Ecology Well Logs	Well Log ID:	477415
Well Tag #:	APL464	Project Tag #:	Not Reported
Notice of Intent #:	RE01688	Date Received:	25-APR-07
Diameter (in):	Not Reported	Casing Depth (ft):	Not Reported
Well completion:	09-JAN-07	Well Owner:	CHRIS HIGHSMITH
Well Type:	Resource Protection	Driller #:	Not Reported
Static Water Level:	Not Reported	Flow Rate (gpm):	Not Reported
Flow Type:	Not Reported	PSI:	Not Reported
Well Test:	Not Reported	Water Reclamation #:	12

AG535 **WSW** **1/2 - 1 Mile** **Lower**	**WA WELLS**	**WALOG2000364941**

Database:	Ecology Well Logs	Well Log ID:	477413
Well Tag #:	APL465	Project Tag #:	Not Reported
Notice of Intent #:	RE01688	Date Received:	25-APR-07
Diameter (in):	Not Reported	Casing Depth (ft):	Not Reported
Well completion:	09-JAN-07	Well Owner:	CHRIS HIGHSMITH
Well Type:	Resource Protection	Driller #:	Not Reported
Static Water Level:	Not Reported	Flow Rate (gpm):	Not Reported
Flow Type:	Not Reported	PSI:	Not Reported
Well Test:	Not Reported	Water Reclamation #:	12

AH536 **SSW** **1/2 - 1 Mile** **Higher**	**WA WELLS**	**WALOG2000032673**

Database:	Ecology Well Logs	Well Log ID:	37425
Well Tag #:	Not Reported	Project Tag #:	Not Reported
Notice of Intent #:	Not Reported	Date Received:	Not Reported
Diameter (in):	6	Casing Depth (ft):	25

Well completion:	Not Reported	Well Owner:	L T M PROGRAM
Well Type:	Water	Driller #:	Not Reported
Static Water Level:	Not Reported	Flow Rate (gpm):	Not Reported
Flow Type:	Not Reported	PSI:	Not Reported
Well Test:	Not Reported	Water Reclamation #:	12

AH537
SSW
1/2 - 1 Mile
Higher

WA WELLS **WALOG2000203628**

Database:	Ecology Well Logs	Well Log ID:	274919
Well Tag #:	Not Reported	Project Tag #:	Not Reported
Notice of Intent #:	Not Reported	Date Received:	Not Reported
Diameter (in):	5	Casing Depth (ft):	38
Well completion:	Not Reported	Well Owner:	MC CHORD A F B
Well Type:	Resource Protection	Driller #:	Not Reported
Static Water Level:	Not Reported	Flow Rate (gpm):	Not Reported
Flow Type:	Not Reported	PSI:	Not Reported
Well Test:	Not Reported	Water Reclamation #:	12

AI538
SW
1/2 - 1 Mile
Lower

WA WELLS **WALOG2000336870**

Database:	Ecology Well Logs	Well Log ID:	436866
Well Tag #:	Not Reported	Project Tag #:	Not Reported
Notice of Intent #:	R066587	Date Received:	17-APR-06
Diameter (in):	Not Reported	Casing Depth (ft):	25
Well completion:	06-JUN-05	Well Owner:	SHANNON AND WILSON
Well Type:	Resource Protection	Driller #:	Not Reported
Static Water Level:	Not Reported	Flow Rate (gpm):	Not Reported
Flow Type:	Not Reported	PSI:	Not Reported
Well Test:	Not Reported	Water Reclamation #:	12

AI539
SW
1/2 - 1 Mile
Lower

WA WELLS **WALOG2000336869**

Database:	Ecology Well Logs	Well Log ID:	436865
Well Tag #:	Not Reported	Project Tag #:	Not Reported
Notice of Intent #:	R066587	Date Received:	17-APR-06
Diameter (in):	Not Reported	Casing Depth (ft):	25
Well completion:	06-JUN-05	Well Owner:	SHANNON AND WILSON
Well Type:	Resource Protection	Driller #:	Not Reported
Static Water Level:	Not Reported	Flow Rate (gpm):	Not Reported
Flow Type:	Not Reported	PSI:	Not Reported
Well Test:	Not Reported	Water Reclamation #:	12

Map ID Direction Distance Elevation	Database	EDR ID Number
AI540 **SW** **1/2 - 1 Mile** **Lower**	**WA WELLS**	**WALOG2000316900**

Database:	Ecology Well Logs	Well Log ID:	410132
Well Tag #:	AKT142	Project Tag #:	Not Reported
Notice of Intent #:	R066632	Date Received:	13-MAY-05
Diameter (in):	8.25	Casing Depth (ft):	35
Well completion:	26-MAY-05	Well Owner:	HERRERA
Well Type:	Resource Protection	Driller #:	Not Reported
Static Water Level:	Not Reported	Flow Rate (gpm):	Not Reported
Flow Type:	Not Reported	PSI:	Not Reported
Well Test:	Not Reported	Water Reclamation #:	12

AI541 **SW** **1/2 - 1 Mile** **Lower**	**WA WELLS**	**WALOG2000336873**

Database:	Ecology Well Logs	Well Log ID:	436870
Well Tag #:	APM007	Project Tag #:	Not Reported
Notice of Intent #:	R066731	Date Received:	17-APR-06
Diameter (in):	Not Reported	Casing Depth (ft):	25
Well completion:	14-JUN-06	Well Owner:	LAKEWOOD AUTO BODY
Well Type:	Resource Protection	Driller #:	Not Reported
Static Water Level:	Not Reported	Flow Rate (gpm):	Not Reported
Flow Type:	Not Reported	PSI:	Not Reported
Well Test:	Not Reported	Water Reclamation #:	12

AI542 **SW** **1/2 - 1 Mile** **Lower**	**WA WELLS**	**WALOG2000336872**

Database:	Ecology Well Logs	Well Log ID:	436869
Well Tag #:	APM008	Project Tag #:	Not Reported
Notice of Intent #:	R066731	Date Received:	17-APR-06
Diameter (in):	Not Reported	Casing Depth (ft):	22.6
Well completion:	14-JUN-05	Well Owner:	LAKEWOOD AUTO BODY
Well Type:	Resource Protection	Driller #:	Not Reported
Static Water Level:	Not Reported	Flow Rate (gpm):	Not Reported
Flow Type:	Not Reported	PSI:	Not Reported
Well Test:	Not Reported	Water Reclamation #:	12

AI543 **SW** **1/2 - 1 Mile** **Lower**	**WA WELLS**	**WALOG2000336871**

Database:	Ecology Well Logs	Well Log ID:	436867
Well Tag #:	Not Reported	Project Tag #:	Not Reported
Notice of Intent #:	R066587	Date Received:	17-APR-06
Diameter (in):	Not Reported	Casing Depth (ft):	25

Well completion:	06-JUN-05	Well Owner:	SHANNON AND WILSON
Well Type:	Resource Protection	Driller #:	Not Reported
Static Water Level:	Not Reported	Flow Rate (gpm):	Not Reported
Flow Type:	Not Reported	PSI:	Not Reported
Well Test:	Not Reported	Water Reclamation #:	12

AI544
SW
1/2 - 1 Mile
Lower

WA WELLS **WALOG2000316899**

Database:	Ecology Well Logs	Well Log ID:	410130
Well Tag #:	Not Reported	Project Tag #:	Not Reported
Notice of Intent #:	R066632	Date Received:	13-MAY-05
Diameter (in):	8.25	Casing Depth (ft):	25
Well completion:	26-MAY-05	Well Owner:	HERRERA
Well Type:	Resource Protection	Driller #:	Not Reported
Static Water Level:	Not Reported	Flow Rate (gpm):	Not Reported
Flow Type:	Not Reported	PSI:	Not Reported
Well Test:	Not Reported	Water Reclamation #:	12

AI545
SW
1/2 - 1 Mile
Lower

WA WELLS **WALOG2000031835**

Database:	Ecology Well Logs	Well Log ID:	36528
Well Tag #:	Not Reported	Project Tag #:	Not Reported
Notice of Intent #:	004273	Date Received:	Not Reported
Diameter (in):	Not Reported	Casing Depth (ft):	Not Reported
Well completion:	Not Reported	Well Owner:	JAMES JAMESON / ICA TRUST
Well Type:	Resource Protection	Driller #:	Not Reported
Static Water Level:	Not Reported	Flow Rate (gpm):	Not Reported
Flow Type:	Not Reported	PSI:	Not Reported
Well Test:	Not Reported	Water Reclamation #:	12

AI546
SW
1/2 - 1 Mile
Lower

WA WELLS **WALOG2000031834**

Database:	Ecology Well Logs	Well Log ID:	36527
Well Tag #:	Not Reported	Project Tag #:	Not Reported
Notice of Intent #:	004273	Date Received:	Not Reported
Diameter (in):	Not Reported	Casing Depth (ft):	Not Reported
Well completion:	Not Reported	Well Owner:	JAMES JAMESON
Well Type:	Resource Protection	Driller #:	Not Reported
Static Water Level:	Not Reported	Flow Rate (gpm):	Not Reported
Flow Type:	Not Reported	PSI:	Not Reported
Well Test:	Not Reported	Water Reclamation #:	12

Map ID Direction Distance Elevation	Database	EDR ID Number
AI547 **SW** **1/2 - 1 Mile** **Lower**	**WA WELLS**	**WALOG2000031833**

Database:	Ecology Well Logs	Well Log ID:	36526
Well Tag #:	Not Reported	Project Tag #:	Not Reported
Notice of Intent #:	004273	Date Received:	23-MAR-95
Diameter (in):	Not Reported	Casing Depth (ft):	Not Reported
Well completion:	Not Reported	Well Owner:	JAMES JAMESOD / ICA TRUST
Well Type:	Resource Protection	Driller #:	Not Reported
Static Water Level:	Not Reported	Flow Rate (gpm):	Not Reported
Flow Type:	Not Reported	PSI:	Not Reported
Well Test:	Not Reported	Water Reclamation #:	12

AI548 **SW** **1/2 - 1 Mile** **Lower**	**WA WELLS**	**WALOG2000316898**

Database:	Ecology Well Logs	Well Log ID:	410129
Well Tag #:	AKT101	Project Tag #:	Not Reported
Notice of Intent #:	R066633	Date Received:	13-JUN-05
Diameter (in):	8.25	Casing Depth (ft):	25
Well completion:	27-MAY-05	Well Owner:	TUNE UP AND LUBE KING
Well Type:	Resource Protection	Driller #:	Not Reported
Static Water Level:	Not Reported	Flow Rate (gpm):	Not Reported
Flow Type:	Not Reported	PSI:	Not Reported
Well Test:	Not Reported	Water Reclamation #:	12

AI549 **SW** **1/2 - 1 Mile** **Lower**	**WA WELLS**	**WALOG2000179012**

Database:	Ecology Well Logs	Well Log ID:	230159
Well Tag #:	Not Reported	Project Tag #:	Not Reported
Notice of Intent #:	065762	Date Received:	Not Reported
Diameter (in):	Not Reported	Casing Depth (ft):	Not Reported
Well completion:	Not Reported	Well Owner:	ARCO
Well Type:	Resource Protection	Driller #:	1462
Static Water Level:	Not Reported	Flow Rate (gpm):	Not Reported
Flow Type:	Not Reported	PSI:	Not Reported
Well Test:	Not Reported	Water Reclamation #:	12

AI550 **SW** **1/2 - 1 Mile** **Lower**	**WA WELLS**	**WALOG2000179011**

Database:	Ecology Well Logs	Well Log ID:	230158
Well Tag #:	Not Reported	Project Tag #:	Not Reported
Notice of Intent #:	065762	Date Received:	Not Reported
Diameter (in):	Not Reported	Casing Depth (ft):	Not Reported

Well completion:	Not Reported	Well Owner:	ARCO
Well Type:	Resource Protection	Driller #:	1462
Static Water Level:	Not Reported	Flow Rate (gpm):	Not Reported
Flow Type:	Not Reported	PSI:	Not Reported
Well Test:	Not Reported	Water Reclamation #:	12

AI551
SW
1/2 - 1 Mile
Lower

WA WELLS **WALOG2000797668**

Database:	Ecology Well Logs	Well Log ID:	1711292
Well Tag #:	Not Reported	Project Tag #:	1
Notice of Intent #:	SE65082	Date Received:	18-JUN-18
Diameter (in):	8	Casing Depth (ft):	30
Well completion:	13-FEB-18	Well Owner:	Kirkebo
Well Type:	Resource Protection	Driller #:	1815
Static Water Level:	Not Reported	Flow Rate (gpm):	Not Reported
Flow Type:	Dry Hole	PSI:	Not Reported
Well Test:	Not Reported	Water Reclamation #:	12

AI552
SW
1/2 - 1 Mile
Lower

WA WELLS **WALOG2000339614**

Database:	Ecology Well Logs	Well Log ID:	440922
Well Tag #:	Not Reported	Project Tag #:	Not Reported
Notice of Intent #:	E005528	Date Received:	24-MAY-06
Diameter (in):	2	Casing Depth (ft):	10
Well completion:	13-JAN-06	Well Owner:	COLONIAL MOTEL
Well Type:	Resource Protection	Driller #:	Not Reported
Static Water Level:	Not Reported	Flow Rate (gpm):	Not Reported
Flow Type:	Not Reported	PSI:	Not Reported
Well Test:	Not Reported	Water Reclamation #:	12

AI553
SW
1/2 - 1 Mile
Lower

WA WELLS **WALOG2000797669**

Database:	Ecology Well Logs	Well Log ID:	1711293
Well Tag #:	Not Reported	Project Tag #:	1
Notice of Intent #:	AE47418	Date Received:	18-JUN-18
Diameter (in):	8	Casing Depth (ft):	30
Well completion:	13-FEB-18	Well Owner:	Kirkebo
Well Type:	Decommisioning	Driller #:	1815
Static Water Level:	Not Reported	Flow Rate (gpm):	Not Reported
Flow Type:	Dry Hole	PSI:	Not Reported
Well Test:	Not Reported	Water Reclamation #:	12

Map ID Direction Distance Elevation	Database	EDR ID Number
AI554 **SW** **1/2 - 1 Mile** **Lower**	**WA WELLS**	**WALOG2000339607**

Database:	Ecology Well Logs	Well Log ID:	440915
Well Tag #:	Not Reported	Project Tag #:	Not Reported
Notice of Intent #:	A115326	Date Received:	22-MAY-06
Diameter (in):	2	Casing Depth (ft):	10
Well completion:	13-JAN-06	Well Owner:	COLONIAL MOTEL
Well Type:	Decommisioning	Driller #:	Not Reported
Static Water Level:	Not Reported	Flow Rate (gpm):	Not Reported
Flow Type:	Not Reported	PSI:	Not Reported
Well Test:	Not Reported	Water Reclamation #:	12

AI555 **SW** **1/2 - 1 Mile** **Lower**	**WA WELLS**	**WALOG2000339608**

Database:	Ecology Well Logs	Well Log ID:	440916
Well Tag #:	Not Reported	Project Tag #:	Not Reported
Notice of Intent #:	E005528	Date Received:	24-MAY-06
Diameter (in):	2	Casing Depth (ft):	8
Well completion:	13-JAN-06	Well Owner:	COLONIAL MOTEL
Well Type:	Resource Protection	Driller #:	Not Reported
Static Water Level:	Not Reported	Flow Rate (gpm):	Not Reported
Flow Type:	Not Reported	PSI:	Not Reported
Well Test:	Not Reported	Water Reclamation #:	12

AI556 **SW** **1/2 - 1 Mile** **Lower**	**WA WELLS**	**WALOG2000339610**

Database:	Ecology Well Logs	Well Log ID:	440918
Well Tag #:	Not Reported	Project Tag #:	Not Reported
Notice of Intent #:	E005528	Date Received:	24-MAY-06
Diameter (in):	2	Casing Depth (ft):	12
Well completion:	13-JAN-06	Well Owner:	COLONIAL MOTEL
Well Type:	Resource Protection	Driller #:	Not Reported
Static Water Level:	Not Reported	Flow Rate (gpm):	Not Reported
Flow Type:	Not Reported	PSI:	Not Reported
Well Test:	Not Reported	Water Reclamation #:	12

AI557 **SW** **1/2 - 1 Mile** **Lower**	**WA WELLS**	**WALOG2000339609**

Database:	Ecology Well Logs	Well Log ID:	440917
Well Tag #:	Not Reported	Project Tag #:	Not Reported
Notice of Intent #:	E005528	Date Received:	24-MAY-06
Diameter (in):	2	Casing Depth (ft):	10

Well completion:	13-JAN-06	Well Owner:	COLONIAL MOTEL
Well Type:	Resource Protection	Driller #:	Not Reported
Static Water Level:	Not Reported	Flow Rate (gpm):	Not Reported
Flow Type:	Not Reported	PSI:	Not Reported
Well Test:	Not Reported	Water Reclamation #:	12

AI558
SW
1/2 - 1 Mile
Lower

WA WELLS **WALOG2000339611**

Database:	Ecology Well Logs	Well Log ID:	440919
Well Tag #:	Not Reported	Project Tag #:	Not Reported
Notice of Intent #:	E005528	Date Received:	24-MAY-06
Diameter (in):	2	Casing Depth (ft):	12
Well completion:	13-JAN-06	Well Owner:	COLONIAL MOTEL
Well Type:	Resource Protection	Driller #:	Not Reported
Static Water Level:	Not Reported	Flow Rate (gpm):	Not Reported
Flow Type:	Not Reported	PSI:	Not Reported
Well Test:	Not Reported	Water Reclamation #:	12

AI559
SW
1/2 - 1 Mile
Lower

WA WELLS **WALOG2000339613**

Database:	Ecology Well Logs	Well Log ID:	440921
Well Tag #:	Not Reported	Project Tag #:	Not Reported
Notice of Intent #:	E005528	Date Received:	24-MAY-06
Diameter (in):	2	Casing Depth (ft):	8
Well completion:	13-JAN-06	Well Owner:	COLONIAL MOTEL
Well Type:	Resource Protection	Driller #:	Not Reported
Static Water Level:	Not Reported	Flow Rate (gpm):	Not Reported
Flow Type:	Not Reported	PSI:	Not Reported
Well Test:	Not Reported	Water Reclamation #:	12

AI560
SW
1/2 - 1 Mile
Lower

WA WELLS **WALOG2000339612**

Database:	Ecology Well Logs	Well Log ID:	440920
Well Tag #:	Not Reported	Project Tag #:	Not Reported
Notice of Intent #:	E005528	Date Received:	24-MAY-06
Diameter (in):	2	Casing Depth (ft):	8
Well completion:	13-JAN-06	Well Owner:	COLONIAL MOTEL
Well Type:	Resource Protection	Driller #:	Not Reported
Static Water Level:	Not Reported	Flow Rate (gpm):	Not Reported
Flow Type:	Not Reported	PSI:	Not Reported
Well Test:	Not Reported	Water Reclamation #:	12

Map ID Direction Distance Elevation	Database	EDR ID Number
AI561 **SW** **1/2 - 1 Mile** **Lower**	**WA WELLS**	**WALOG2000339606**

Database:	Ecology Well Logs	Well Log ID:	440914
Well Tag #:	Not Reported	Project Tag #:	Not Reported
Notice of Intent #:	A115326	Date Received:	22-MAY-06
Diameter (in):	2	Casing Depth (ft):	8
Well completion:	13-JAN-06	Well Owner:	COLONIAL MOTEL
Well Type:	Decommisioning	Driller #:	Not Reported
Static Water Level:	Not Reported	Flow Rate (gpm):	Not Reported
Flow Type:	Not Reported	PSI:	Not Reported
Well Test:	Not Reported	Water Reclamation #:	12

AI562 **SW** **1/2 - 1 Mile** **Lower**	**WA WELLS**	**WALOG2000336877**

Database:	Ecology Well Logs	Well Log ID:	436875
Well Tag #:	APM003	Project Tag #:	Not Reported
Notice of Intent #:	R066731	Date Received:	17-APR-06
Diameter (in):	Not Reported	Casing Depth (ft):	38
Well completion:	13-JUN-05	Well Owner:	LAKEWOOD AUTO BODY
Well Type:	Resource Protection	Driller #:	Not Reported
Static Water Level:	Not Reported	Flow Rate (gpm):	Not Reported
Flow Type:	Not Reported	PSI:	Not Reported
Well Test:	Not Reported	Water Reclamation #:	12

AI563 **SW** **1/2 - 1 Mile** **Lower**	**WA WELLS**	**WALOG2000336878**

Database:	Ecology Well Logs	Well Log ID:	436877
Well Tag #:	APM002	Project Tag #:	Not Reported
Notice of Intent #:	R066731	Date Received:	17-APR-06
Diameter (in):	Not Reported	Casing Depth (ft):	35
Well completion:	13-JUN-05	Well Owner:	LAKEWOOD AUTO BODY
Well Type:	Resource Protection	Driller #:	Not Reported
Static Water Level:	Not Reported	Flow Rate (gpm):	Not Reported
Flow Type:	Not Reported	PSI:	Not Reported
Well Test:	Not Reported	Water Reclamation #:	12

AI564 **SW** **1/2 - 1 Mile** **Lower**	**WA WELLS**	**WALOG2000336876**

Database:	Ecology Well Logs	Well Log ID:	436873
Well Tag #:	APM004	Project Tag #:	Not Reported
Notice of Intent #:	R066731	Date Received:	17-APR-06
Diameter (in):	Not Reported	Casing Depth (ft):	25

Well completion:	13-JUN-05	Well Owner:	LAKEWOOD AUTO BODY
Well Type:	Resource Protection	Driller #:	Not Reported
Static Water Level:	Not Reported	Flow Rate (gpm):	Not Reported
Flow Type:	Not Reported	PSI:	Not Reported
Well Test:	Not Reported	Water Reclamation #:	12

AI565
SW
1/2 - 1 Mile
Lower

WA WELLS **WALOG2000336874**

Database:	Ecology Well Logs	Well Log ID:	436871
Well Tag #:	APM006	Project Tag #:	Not Reported
Notice of Intent #:	R066731	Date Received:	17-APR-06
Diameter (in):	Not Reported	Casing Depth (ft):	25
Well completion:	14-JUN-05	Well Owner:	LAKEWOOD AUTO BODY
Well Type:	Resource Protection	Driller #:	Not Reported
Static Water Level:	Not Reported	Flow Rate (gpm):	Not Reported
Flow Type:	Not Reported	PSI:	Not Reported
Well Test:	Not Reported	Water Reclamation #:	12

AI566
SW
1/2 - 1 Mile
Lower

WA WELLS **WALOG2000336875**

Database:	Ecology Well Logs	Well Log ID:	436872
Well Tag #:	APM005	Project Tag #:	Not Reported
Notice of Intent #:	R066731	Date Received:	17-APR-06
Diameter (in):	Not Reported	Casing Depth (ft):	25
Well completion:	13-JUN-05	Well Owner:	LAKEWOOD AUTO BODY
Well Type:	Resource Protection	Driller #:	Not Reported
Static Water Level:	Not Reported	Flow Rate (gpm):	Not Reported
Flow Type:	Not Reported	PSI:	Not Reported
Well Test:	Not Reported	Water Reclamation #:	12

AI567
SW
1/2 - 1 Mile
Lower

WA WELLS **WALOG2000339604**

Database:	Ecology Well Logs	Well Log ID:	440912
Well Tag #:	Not Reported	Project Tag #:	Not Reported
Notice of Intent #:	A115326	Date Received:	22-MAY-06
Diameter (in):	2	Casing Depth (ft):	8
Well completion:	13-JAN-06	Well Owner:	COLONIAL MOTEL
Well Type:	Decommisioning	Driller #:	Not Reported
Static Water Level:	Not Reported	Flow Rate (gpm):	Not Reported
Flow Type:	Not Reported	PSI:	Not Reported
Well Test:	Not Reported	Water Reclamation #:	12

Map ID Direction Distance Elevation	Database	EDR ID Number
AI568 **SW** **1/2 - 1 Mile** **Lower**	**WA WELLS**	**WALOG2000339605**

Database:	Ecology Well Logs	Well Log ID:	440913
Well Tag #:	Not Reported	Project Tag #:	Not Reported
Notice of Intent #:	A115326	Date Received:	22-MAY-06
Diameter (in):	2	Casing Depth (ft):	8
Well completion:	13-JAN-06	Well Owner:	COLONIAL MOTEL
Well Type:	Decommisioning	Driller #:	Not Reported
Static Water Level:	Not Reported	Flow Rate (gpm):	Not Reported
Flow Type:	Not Reported	PSI:	Not Reported
Well Test:	Not Reported	Water Reclamation #:	12

AI569 **SW** **1/2 - 1 Mile** **Lower**	**WA WELLS**	**WALOG2000339603**

Database:	Ecology Well Logs	Well Log ID:	440910
Well Tag #:	Not Reported	Project Tag #:	Not Reported
Notice of Intent #:	A115326	Date Received:	22-MAY-06
Diameter (in):	2	Casing Depth (ft):	8
Well completion:	13-JAN-06	Well Owner:	COLONIAL MOTEL
Well Type:	Decommisioning	Driller #:	Not Reported
Static Water Level:	Not Reported	Flow Rate (gpm):	Not Reported
Flow Type:	Not Reported	PSI:	Not Reported
Well Test:	Not Reported	Water Reclamation #:	12

AI570 **SW** **1/2 - 1 Mile** **Lower**	**WA WELLS**	**WALOG2000339601**

Database:	Ecology Well Logs	Well Log ID:	440908
Well Tag #:	Not Reported	Project Tag #:	Not Reported
Notice of Intent #:	A115326	Date Received:	22-MAY-06
Diameter (in):	2	Casing Depth (ft):	8
Well completion:	13-JAN-06	Well Owner:	COLONIAL MOTEL
Well Type:	Decommisioning	Driller #:	Not Reported
Static Water Level:	Not Reported	Flow Rate (gpm):	Not Reported
Flow Type:	Not Reported	PSI:	Not Reported
Well Test:	Not Reported	Water Reclamation #:	12

AI571 **SW** **1/2 - 1 Mile** **Lower**	**WA WELLS**	**WALOG2000339602**

Database:	Ecology Well Logs	Well Log ID:	440909
Well Tag #:	Not Reported	Project Tag #:	Not Reported
Notice of Intent #:	A115326	Date Received:	22-MAY-06
Diameter (in):	2	Casing Depth (ft):	10

Well completion:	13-JAN-06	Well Owner:	COLONIAL MOTEL
Well Type:	Decommisioning	Driller #:	Not Reported
Static Water Level:	Not Reported	Flow Rate (gpm):	Not Reported
Flow Type:	Not Reported	PSI:	Not Reported
Well Test:	Not Reported	Water Reclamation #:	12

AI572
SW
1/2 - 1 Mile
Lower

WA WELLS **WA1200000031850**

Database:	Water Wells	PWS ID:	49810
Source #:	01	Source Name:	Well 01
Source Status:	Inactive	Source Type:	Ground Water - Well
Source Use:	Permanent	Date Source Effective:	01/01/1970
Date Source Inactive:	09/01/1988	Water Resource Inventory Area:	Chambers-Clover
Well Depth:	60	Source Susceptibility:	Not Reported
System Name:	MADIGAN MOTEL	Public Water System Group:	A
System Type:	Comm	Full Time Res Pop:	20
Total Population Served:	20	Total Connections:	17
PWS Status:	Inactive	Residential Connection:	17
DOE Well Tag:	Not Reported	Capacity (gpm):	20
Influenced by Droughts:	Not Reported	Influenced by Flooding:	Not Reported
Influenced by Surface Water:	U		

AI573
SW
1/2 - 1 Mile
Lower

WA WELLS **WA1200000012558**

Database:	Water Wells	PWS ID:	14067
Source #:	01	Source Name:	WELL #1
Source Status:	Inactive	Source Type:	Ground Water - Well
Source Use:	Permanent	Date Source Effective:	01/01/1970
Date Source Inactive:	10/12/1992	Water Resource Inventory Area:	Chambers-Clover
Well Depth:	34	Source Susceptibility:	Not Reported
System Name:	COLONIAL MOTEL	Public Water System Group:	A
System Type:	TNC	Full Time Res Pop:	0
Total Population Served:	27	Total Connections:	1
PWS Status:	Inactive	Residential Connection:	0
DOE Well Tag:	Not Reported	Capacity (gpm):	15
Influenced by Droughts:	Not Reported	Influenced by Flooding:	Not Reported
Influenced by Surface Water:	U		

574
SSE
1/2 - 1 Mile
Higher

FED USGS **USGS40001247984**

Organization ID:	USGS-WA		
Organization Name:	USGS Washington Water Science Center		
Monitor Location:	CW-32B	Type:	Well
Description:	Not Reported	HUC:	Not Reported
Drainage Area:	Not Reported	Drainage Area Units:	Not Reported
Contrib Drainage Area:	Not Reported	Contrib Drainage Area Unts:	Not Reported
Aquifer:	Not Reported	Formation Type:	Not Reported

Aquifer Type:	Not Reported	Construction Date:	19900806
Well Depth:	248	Well Depth Units:	ft
Well Hole Depth:	374	Well Hole Depth Units:	ft

Ground water levels,Number of Measurements:	1	Level reading date:	1990-08-10
Feet below surface:	20.12	Feet to sea level:	Not Reported
Note:	Not Reported		

575
ENE
1/2 - 1 Mile
Higher

WA WELLS **WA1200000001379**

Database:	Water Wells	PWS ID:	91717
Source #:	01	Source Name:	WELL
Source Status:	Inactive	Source Type:	Ground Water - Well
Source Use:	Permanent	Date Source Effective:	01/01/1970
Date Source Inactive:	Not Reported	Water Resource Inventory Area:	Chambers-Clover
Well Depth:	80	Source Susceptibility:	H
System Name:	VICTORY MOTEL	Public Water System Group:	A
System Type:	TNC	Full Time Res Pop:	3
Total Population Served:	17	Total Connections:	18
PWS Status:	Inactive	Residential Connection:	1
DOE Well Tag:	Not Reported	Capacity (gpm):	15
Influenced by Droughts:	Not Reported	Influenced by Flooding:	Not Reported
Influenced by Surface Water:	U		

AE576
NE
1/2 - 1 Mile
Higher

WA WELLS **WALOG2000312480**

Database:	Ecology Well Logs	Well Log ID:	404970
Well Tag #:	AHT768	Project Tag #:	Not Reported
Notice of Intent #:	R064097	Date Received:	14-APR-05
Diameter (in):	.75	Casing Depth (ft):	10
Well completion:	11-FEB-04	Well Owner:	SINE COMMUNICATIONS
Well Type:	Resource Protection	Driller #:	Not Reported
Static Water Level:	Not Reported	Flow Rate (gpm):	Not Reported
Flow Type:	Not Reported	PSI:	Not Reported
Well Test:	Not Reported	Water Reclamation #:	12

AE577
NE
1/2 - 1 Mile
Higher

WA WELLS **WALOG2000380568**

Database:	Ecology Well Logs	Well Log ID:	500892
Well Tag #:	Not Reported	Project Tag #:	Not Reported
Notice of Intent #:	S027109	Date Received:	13-NOV-07
Diameter (in):	Not Reported	Casing Depth (ft):	21.5
Well completion:	30-AUG-07	Well Owner:	CITY OF LAKEWOOD
Well Type:	Resource Protection	Driller #:	Not Reported
Static Water Level:	Not Reported	Flow Rate (gpm):	Not Reported
Flow Type:	Not Reported	PSI:	Not Reported
Well Test:	Not Reported	Water Reclamation #:	12

Map ID Direction Distance Elevation	Database	EDR ID Number
AE578 **NE** **1/2 - 1 Mile** **Higher**	**WA WELLS**	**WALOG2000380569**

Database:	Ecology Well Logs	Well Log ID:	500894
Well Tag #:	Not Reported	Project Tag #:	Not Reported
Notice of Intent #:	S027109	Date Received:	13-NOV-07
Diameter (in):	Not Reported	Casing Depth (ft):	21.5
Well completion:	30-AUG-07	Well Owner:	CITY OF LAKEWOOD
Well Type:	Resource Protection	Driller #:	Not Reported
Static Water Level:	Not Reported	Flow Rate (gpm):	Not Reported
Flow Type:	Not Reported	PSI:	Not Reported
Well Test:	Not Reported	Water Reclamation #:	12

AE579 **NE** **1/2 - 1 Mile** **Higher**	**WA WELLS**	**WALOG2000312479**

Database:	Ecology Well Logs	Well Log ID:	404969
Well Tag #:	AHT769	Project Tag #:	Not Reported
Notice of Intent #:	R064097	Date Received:	14-APR-05
Diameter (in):	.75	Casing Depth (ft):	10
Well completion:	11-FEB-04	Well Owner:	SINE COMMUNICATIONS
Well Type:	Resource Protection	Driller #:	Not Reported
Static Water Level:	Not Reported	Flow Rate (gpm):	Not Reported
Flow Type:	Not Reported	PSI:	Not Reported
Well Test:	Not Reported	Water Reclamation #:	12

AE580 **NE** **1/2 - 1 Mile** **Higher**	**WA WELLS**	**WALOG2000032672**

Database:	Ecology Well Logs	Well Log ID:	37424
Well Tag #:	Not Reported	Project Tag #:	Not Reported
Notice of Intent #:	R005644	Date Received:	Not Reported
Diameter (in):	Not Reported	Casing Depth (ft):	Not Reported
Well completion:	23-SEP-96	Well Owner:	L & R PROPERTIES
Well Type:	Resource Protection	Driller #:	Not Reported
Static Water Level:	Not Reported	Flow Rate (gpm):	Not Reported
Flow Type:	Not Reported	PSI:	Not Reported
Well Test:	Not Reported	Water Reclamation #:	12

AE581 **NE** **1/2 - 1 Mile** **Higher**	**WA WELLS**	**WALOG2000312477**

Database:	Ecology Well Logs	Well Log ID:	404967
Well Tag #:	AHT767	Project Tag #:	Not Reported
Notice of Intent #:	R064097	Date Received:	14-APR-05
Diameter (in):	.75	Casing Depth (ft):	10

Well completion:	11-FEB-04	Well Owner:	SINE COMMUNICATIONS
Well Type:	Resource Protection	Driller #:	Not Reported
Static Water Level:	Not Reported	Flow Rate (gpm):	Not Reported
Flow Type:	Not Reported	PSI:	Not Reported
Well Test:	Not Reported	Water Reclamation #:	12

AE582
NE
1/2 - 1 Mile
Higher

WA WELLS **WALOG2000312478**

Database:	Ecology Well Logs	Well Log ID:	404968
Well Tag #:	AHT766	Project Tag #:	Not Reported
Notice of Intent #:	R064097	Date Received:	14-APR-05
Diameter (in):	.75	Casing Depth (ft):	10
Well completion:	11-FEB-04	Well Owner:	SINE COMMUNICATIONS
Well Type:	Resource Protection	Driller #:	Not Reported
Static Water Level:	Not Reported	Flow Rate (gpm):	Not Reported
Flow Type:	Not Reported	PSI:	Not Reported
Well Test:	Not Reported	Water Reclamation #:	12

AJ583
SSE
1/2 - 1 Mile
Higher

FED USGS **USGS40001247983**

Organization ID:	USGS-WA		
Organization Name:	USGS Washington Water Science Center		
Monitor Location:	19N/02E-12Q01	Type:	Well
Description:	Not Reported	HUC:	17110019
Drainage Area:	Not Reported	Drainage Area Units:	Not Reported
Contrib Drainage Area:	Not Reported	Contrib Drainage Area Unts:	Not Reported
Aquifer:	Not Reported	Formation Type:	Not Reported
Aquifer Type:	Not Reported	Construction Date:	19100101
Well Depth:	23.5	Well Depth Units:	ft
Well Hole Depth:	Not Reported	Well Hole Depth Units:	Not Reported

Ground water levels,Number of Measurements:	1	Level reading date:	1940-05-10
Feet below surface:	13	Feet to sea level:	Not Reported
Note:	Not Reported		

584
SE
1/2 - 1 Mile
Higher

WA WELLS **WALOG2000033333**

Database:	Ecology Well Logs	Well Log ID:	38203
Well Tag #:	Not Reported	Project Tag #:	Not Reported
Notice of Intent #:	Not Reported	Date Received:	Not Reported
Diameter (in):	10	Casing Depth (ft):	Not Reported
Well completion:	Not Reported	Well Owner:	MC CHORD A F B
Well Type:	Water	Driller #:	Not Reported
Static Water Level:	Not Reported	Flow Rate (gpm):	Not Reported
Flow Type:	Not Reported	PSI:	Not Reported
Well Test:	Not Reported	Water Reclamation #:	12

Map ID Direction Distance Elevation	Database	EDR ID Number
AK585 **NNE** **1/2 - 1 Mile** **Higher**	**WA WELLS**	**WALOG2000464682**

Database:	Ecology Well Logs	Well Log ID:	627102
Well Tag #:	Not Reported	Project Tag #:	Not Reported
Notice of Intent #:	AE07675	Date Received:	16-DEC-09
Diameter (in):	Not Reported	Casing Depth (ft):	11
Well completion:	10-NOV-09	Well Owner:	State of Washington
Well Type:	Decommisioning	Driller #:	Not Reported
Static Water Level:	Not Reported	Flow Rate (gpm):	Not Reported
Flow Type:	Not Reported	PSI:	Not Reported
Well Test:	Not Reported	Water Reclamation #:	12

AK586 **NNE** **1/2 - 1 Mile** **Higher**	**WA WELLS**	**WALOG2000464681**

Database:	Ecology Well Logs	Well Log ID:	627100
Well Tag #:	Not Reported	Project Tag #:	Not Reported
Notice of Intent #:	AE07675	Date Received:	16-DEC-09
Diameter (in):	Not Reported	Casing Depth (ft):	11
Well completion:	10-NOV-09	Well Owner:	State of Washington
Well Type:	Decommisioning	Driller #:	Not Reported
Static Water Level:	Not Reported	Flow Rate (gpm):	Not Reported
Flow Type:	Not Reported	PSI:	Not Reported
Well Test:	Not Reported	Water Reclamation #:	12

AK587 **NNE** **1/2 - 1 Mile** **Higher**	**WA WELLS**	**WALOG2000464684**

Database:	Ecology Well Logs	Well Log ID:	627106
Well Tag #:	Not Reported	Project Tag #:	Not Reported
Notice of Intent #:	SE05888	Date Received:	19-DEC-09
Diameter (in):	Not Reported	Casing Depth (ft):	11
Well completion:	10-NOV-09	Well Owner:	State of Washington
Well Type:	Resource Protection	Driller #:	Not Reported
Static Water Level:	Not Reported	Flow Rate (gpm):	Not Reported
Flow Type:	Not Reported	PSI:	Not Reported
Well Test:	Not Reported	Water Reclamation #:	12

AK588 **NNE** **1/2 - 1 Mile** **Higher**	**WA WELLS**	**WALOG2000464683**

Database:	Ecology Well Logs	Well Log ID:	627104
Well Tag #:	Not Reported	Project Tag #:	Not Reported
Notice of Intent #:	SE05888	Date Received:	19-DEC-09
Diameter (in):	Not Reported	Casing Depth (ft):	6

Well completion:	10-NOV-09	Well Owner:	State of Washington
Well Type:	Resource Protection	Driller #:	Not Reported
Static Water Level:	Not Reported	Flow Rate (gpm):	Not Reported
Flow Type:	Not Reported	PSI:	Not Reported
Well Test:	Not Reported	Water Reclamation #:	12

AK589
NNE
1/2 - 1 Mile
Higher

WA WELLS **WALOG2000304700**

Database:	Ecology Well Logs	Well Log ID:	396590
Well Tag #:	AKS789	Project Tag #:	Not Reported
Notice of Intent #:	R063037	Date Received:	02-JAN-04
Diameter (in):	Not Reported	Casing Depth (ft):	32
Well completion:	04-DEC-03	Well Owner:	SHANNON AND WILSON
Well Type:	Resource Protection	Driller #:	Not Reported
Static Water Level:	Not Reported	Flow Rate (gpm):	Not Reported
Flow Type:	Not Reported	PSI:	Not Reported
Well Test:	Not Reported	Water Reclamation #:	12

AK590
NNE
1/2 - 1 Mile
Higher

WA WELLS **WALOG2000304699**

Database:	Ecology Well Logs	Well Log ID:	396589
Well Tag #:	AKS788	Project Tag #:	Not Reported
Notice of Intent #:	R063037	Date Received:	02-JAN-04
Diameter (in):	Not Reported	Casing Depth (ft):	32
Well completion:	04-DEC-03	Well Owner:	SHANNON AND WILSON
Well Type:	Resource Protection	Driller #:	Not Reported
Static Water Level:	Not Reported	Flow Rate (gpm):	Not Reported
Flow Type:	Not Reported	PSI:	Not Reported
Well Test:	Not Reported	Water Reclamation #:	12

AK591
NNE
1/2 - 1 Mile
Higher

WA WELLS **WALOG2000304702**

Database:	Ecology Well Logs	Well Log ID:	396592
Well Tag #:	AKS798	Project Tag #:	Not Reported
Notice of Intent #:	R063037	Date Received:	02-JAN-04
Diameter (in):	Not Reported	Casing Depth (ft):	32
Well completion:	04-DEC-03	Well Owner:	SHANNON AND WILSON
Well Type:	Resource Protection	Driller #:	Not Reported
Static Water Level:	Not Reported	Flow Rate (gpm):	Not Reported
Flow Type:	Not Reported	PSI:	Not Reported
Well Test:	Not Reported	Water Reclamation #:	12

Map ID Direction Distance Elevation	Database	EDR ID Number
AK592 **NNE** **1/2 - 1 Mile** **Higher**	**WA WELLS**	**WALOG2000304701**

Database:	Ecology Well Logs	Well Log ID:	396591
Well Tag #:	AKS797	Project Tag #:	Not Reported
Notice of Intent #:	R063037	Date Received:	02-JAN-04
Diameter (in):	Not Reported	Casing Depth (ft):	32
Well completion:	04-DEC-03	Well Owner:	SHANNON AND WILSON
Well Type:	Resource Protection	Driller #:	Not Reported
Static Water Level:	Not Reported	Flow Rate (gpm):	Not Reported
Flow Type:	Not Reported	PSI:	Not Reported
Well Test:	Not Reported	Water Reclamation #:	12

AL593 **NW** **1/2 - 1 Mile** **Lower**	**WA WELLS**	**WALOG2000618704**

Database:	Ecology Well Logs	Well Log ID:	928175
Well Tag #:	Not Reported	Project Tag #:	Not Reported
Notice of Intent #:	AE27219	Date Received:	14-AUG-14
Diameter (in):	8	Casing Depth (ft):	25
Well completion:	11-JUN-14	Well Owner:	Inland Western Lakewood LLC
Well Type:	Decommisioning	Driller #:	2922
Static Water Level:	Not Reported	Flow Rate (gpm):	Not Reported
Flow Type:	Not Reported	PSI:	Not Reported
Well Test:	Not Reported	Water Reclamation #:	12

AL594 **NW** **1/2 - 1 Mile** **Lower**	**WA WELLS**	**WALOG2000618703**

Database:	Ecology Well Logs	Well Log ID:	928174
Well Tag #:	Not Reported	Project Tag #:	Not Reported
Notice of Intent #:	SE51702	Date Received:	14-AUG-14
Diameter (in):	8	Casing Depth (ft):	15
Well completion:	11-JUN-14	Well Owner:	Inland Western Lakewood LLC
Well Type:	Resource Protection	Driller #:	2922
Static Water Level:	Not Reported	Flow Rate (gpm):	Not Reported
Flow Type:	Not Reported	PSI:	Not Reported
Well Test:	Not Reported	Water Reclamation #:	12

AL595 **NW** **1/2 - 1 Mile** **Lower**	**WA WELLS**	**WALOG2000623945**

Database:	Ecology Well Logs	Well Log ID:	935132
Well Tag #:	Not Reported	Project Tag #:	Not Reported
Notice of Intent #:	SE51702	Date Received:	25-NOV-14
Diameter (in):	8	Casing Depth (ft):	25

Well completion:	11-JUN-14	Well Owner:	Inland Western Lakewood LLC
Well Type:	Resource Protection	Driller #:	2922
Static Water Level:	Not Reported	Flow Rate (gpm):	Not Reported
Flow Type:	Dry Hole	PSI:	Not Reported
Well Test:	Not Reported	Water Reclamation #:	12

AL596
NW
1/2 - 1 Mile
Lower

WA WELLS **WALOG2000623944**

Database:	Ecology Well Logs	Well Log ID:	935131
Well Tag #:	Not Reported	Project Tag #:	Not Reported
Notice of Intent #:	SE51702	Date Received:	25-NOV-14
Diameter (in):	8	Casing Depth (ft):	25
Well completion:	11-JUN-14	Well Owner:	Inland Western Lakewood LLC
Well Type:	Resource Protection	Driller #:	2922
Static Water Level:	Not Reported	Flow Rate (gpm):	Not Reported
Flow Type:	Dry Hole	PSI:	Not Reported
Well Test:	Not Reported	Water Reclamation #:	12

AL597
NW
1/2 - 1 Mile
Lower

WA WELLS **WALOG2000618674**

Database:	Ecology Well Logs	Well Log ID:	928135
Well Tag #:	Not Reported	Project Tag #:	Not Reported
Notice of Intent #:	AE27219	Date Received:	14-AUG-14
Diameter (in):	8	Casing Depth (ft):	25
Well completion:	11-JUN-14	Well Owner:	Inland Western Lakewood LLC
Well Type:	Decommisioning	Driller #:	2922
Static Water Level:	Not Reported	Flow Rate (gpm):	Not Reported
Flow Type:	Not Reported	PSI:	Not Reported
Well Test:	Not Reported	Water Reclamation #:	12

AL598
NW
1/2 - 1 Mile
Lower

WA WELLS **WALOG2000299309**

Database:	Ecology Well Logs	Well Log ID:	390552
Well Tag #:	Not Reported	Project Tag #:	Not Reported
Notice of Intent #:	S023608	Date Received:	21-JUL-04
Diameter (in):	Not Reported	Casing Depth (ft):	8
Well completion:	07-JUN-04	Well Owner:	LAKEWOOD TOWNE CENTER
Well Type:	Resource Protection	Driller #:	Not Reported
Static Water Level:	Not Reported	Flow Rate (gpm):	Not Reported
Flow Type:	Not Reported	PSI:	Not Reported
Well Test:	Not Reported	Water Reclamation #:	12

Map ID Direction Distance Elevation	Database	EDR ID Number
AL599 **NW** **1/2 - 1 Mile** **Lower**	**WA WELLS**	**WALOG2000299152**

Database:	Ecology Well Logs	Well Log ID:	390268
Well Tag #:	Not Reported	Project Tag #:	Not Reported
Notice of Intent #:	S023608	Date Received:	21-JUL-04
Diameter (in):	Not Reported	Casing Depth (ft):	8
Well completion:	07-JUN-04	Well Owner:	LAKEWOOD TOWNE CENTER
Well Type:	Resource Protection	Driller #:	Not Reported
Static Water Level:	Not Reported	Flow Rate (gpm):	Not Reported
Flow Type:	Not Reported	PSI:	Not Reported
Well Test:	Not Reported	Water Reclamation #:	12

AL600 **NW** **1/2 - 1 Mile** **Lower**	**WA WELLS**	**WALOG2000618673**

Database:	Ecology Well Logs	Well Log ID:	928134
Well Tag #:	Not Reported	Project Tag #:	Not Reported
Notice of Intent #:	SE51702	Date Received:	14-AUG-14
Diameter (in):	8	Casing Depth (ft):	25
Well completion:	11-JUN-14	Well Owner:	Inland Western Lakewood LLC
Well Type:	Resource Protection	Driller #:	2922
Static Water Level:	Not Reported	Flow Rate (gpm):	Not Reported
Flow Type:	Not Reported	PSI:	Not Reported
Well Test:	Not Reported	Water Reclamation #:	12

AL601 **NW** **1/2 - 1 Mile** **Lower**	**WA WELLS**	**WALOG2000538732**

Database:	Ecology Well Logs	Well Log ID:	772524
Well Tag #:	BHF931	Project Tag #:	Not Reported
Notice of Intent #:	GE00300	Date Received:	18-NOV-11
Diameter (in):	8	Casing Depth (ft):	77
Well completion:	16-NOV-11	Well Owner:	Puget Sound Energy 11-1632-11
Well Type:	Resource Protection	Driller #:	Not Reported
Static Water Level:	Not Reported	Flow Rate (gpm):	Not Reported
Flow Type:	Not Reported	PSI:	Not Reported
Well Test:	Not Reported	Water Reclamation #:	12

AL602 **NW** **1/2 - 1 Mile** **Lower**	**WA WELLS**	**WALOG2000623946**

Database:	Ecology Well Logs	Well Log ID:	935133
Well Tag #:	Not Reported	Project Tag #:	Not Reported
Notice of Intent #:	AE27219	Date Received:	25-NOV-14
Diameter (in):	8	Casing Depth (ft):	25

Well completion:	11-JUN-14	Well Owner:	Inland Western Lakewood LLC
Well Type:	Decommisioning	Driller #:	2922
Static Water Level:	Not Reported	Flow Rate (gpm):	Not Reported
Flow Type:	Dry Hole	PSI:	Not Reported
Well Test:	Not Reported	Water Reclamation #:	12

AL603
NW
1/2 - 1 Mile
Lower

WA WELLS **WALOG2000623947**

Database:	Ecology Well Logs	Well Log ID:	935134
Well Tag #:	Not Reported	Project Tag #:	Not Reported
Notice of Intent #:	AE27219	Date Received:	25-NOV-14
Diameter (in):	8	Casing Depth (ft):	25
Well completion:	11-JUN-14	Well Owner:	Inland Western Lakewood LLC
Well Type:	Decommisioning	Driller #:	2922
Static Water Level:	Not Reported	Flow Rate (gpm):	Not Reported
Flow Type:	Dry Hole	PSI:	Not Reported
Well Test:	Not Reported	Water Reclamation #:	12

AL604
NW
1/2 - 1 Mile
Lower

FED USGS **USGS40001248804**

Organization ID:	USGS-WA		
Organization Name:	USGS Washington Water Science Center		
Monitor Location:	19N/02E-02K01	Type:	Well
Description:	Not Reported	HUC:	17110019
Drainage Area:	Not Reported	Drainage Area Units:	Not Reported
Contrib Drainage Area:	Not Reported	Contrib Drainage Area Unts:	Not Reported
Aquifer:	Not Reported	Formation Type:	Not Reported
Aquifer Type:	Not Reported	Construction Date:	19321201
Well Depth:	59	Well Depth Units:	ft
Well Hole Depth:	Not Reported	Well Hole Depth Units:	Not Reported

---

605
West
1/2 - 1 Mile
Lower

WA WELLS **WA1200000023206**

Database:	Water Wells	PWS ID:	45550
Source #:	21	Source Name:	R-1 112th St Site
Source Status:	Active	Source Type:	Ground Water - Well
Source Use:	Permanent	Date Source Effective:	01/01/1970
Date Source Inactive:	Not Reported	Water Resource Inventory Area:	Chambers-Clover
Well Depth:	564	Source Susceptibility:	L
System Name:	LAKEWOOD WATER DISTRICT	Public Water System Group:	A
System Type:	Comm	Full Time Res Pop:	69705
Total Population Served:	69705	Total Connections:	27881
PWS Status:	Active	Residential Connection:	27754
DOE Well Tag:	Not Reported	Capacity (gpm):	1500
Influenced by Droughts:	N	Influenced by Flooding:	N
Influenced by Surface Water:	U		

Map ID Direction Distance Elevation	Database	EDR ID Number
606 **NNW** **1/2 - 1 Mile** **Lower**	**WA WELLS**	**WALOG2000847325**

Database:	Ecology Well Logs	Well Log ID:	1898846
Well Tag #:	ABM994	Project Tag #:	Not Reported
Notice of Intent #:	Not Reported	Date Received:	Not Reported
Diameter (in):	12	Casing Depth (ft):	368
Well completion:	19-JUL-67	Well Owner:	View Royal Estates
Well Type:	Water	Driller #:	Not Reported
Static Water Level:	177	Flow Rate (gpm):	Not Reported
Flow Type:	Static Level	PSI:	Not Reported
Well Test:	Not Reported	Water Reclamation #:	Not Reported

---

607 **SSW** **1/2 - 1 Mile** **Higher**	**FED USGS**	**USGS40001248002**	

Organization ID:	USGS-WA		
Organization Name:	USGS Washington Water Science Center		
Monitor Location:	19N/02E-48L01	Type:	Well
Description:	AKA: SW SW S12 T19N R02E W & 19N/02E-12N02		
HUC:	17110019	Drainage Area:	Not Reported
Drainage Area Units:	Not Reported	Contrib Drainage Area:	Not Reported
Contrib Drainage Area Unts:	Not Reported	Aquifer:	Not Reported
Formation Type:	Not Reported	Aquifer Type:	Not Reported
Construction Date:	19570906	Well Depth:	102
Well Depth Units:	ft	Well Hole Depth:	102
Well Hole Depth Units:	ft		

Ground water levels,Number of Measurements:	1	Level reading date:	1957-09-06
Feet below surface:	30	Feet to sea level:	Not Reported
Note:	Not Reported		

AJ608 **SSE** **1/2 - 1 Mile** **Higher**	**WA WELLS**	**WALOG2000509031**	

Database:	Ecology Well Logs	Well Log ID:	714768
Well Tag #:	Not Reported	Project Tag #:	Not Reported
Notice of Intent #:	GE00228	Date Received:	14-MAR-11
Diameter (in):	8	Casing Depth (ft):	40
Well completion:	03-MAR-11		
Well Owner:	Code AQ021~ Naval Base Venture Cont | Corrpro Companies		
Well Type:	Resource Protection	Driller #:	Not Reported
Static Water Level:	Not Reported	Flow Rate (gpm):	Not Reported
Flow Type:	Not Reported	PSI:	Not Reported
Well Test:	Not Reported	Water Reclamation #:	12

Map ID Direction Distance Elevation	Database	EDR ID Number
AJ609 **SSE** **1/2 - 1 Mile** **Higher**	**WA WELLS**	**WALOG2000509032**

Database:	Ecology Well Logs	Well Log ID:	714770
Well Tag #:	Not Reported	Project Tag #:	Not Reported
Notice of Intent #:	GE00228	Date Received:	14-MAR-11
Diameter (in):	8	Casing Depth (ft):	40
Well completion:	03-MAR-11		
Well Owner:	Code AQ021~ Naval Base Venture Cont | Corrpro Companies		
Well Type:	Resource Protection	Driller #:	Not Reported
Static Water Level:	Not Reported	Flow Rate (gpm):	Not Reported
Flow Type:	Not Reported	PSI:	Not Reported
Well Test:	Not Reported	Water Reclamation #:	12

AJ610 **SSE** **1/2 - 1 Mile** **Higher**	**WA WELLS**	**WALOG2000033337**

Database:	Ecology Well Logs	Well Log ID:	38207
Well Tag #:	Not Reported	Project Tag #:	Not Reported
Notice of Intent #:	Not Reported	Date Received:	11-OCT-95
Diameter (in):	48	Casing Depth (ft):	40
Well completion:	Not Reported	Well Owner:	MC CHORD A F B, I R P PHASE II, STAGE 2
Well Type:	Water	Driller #:	Not Reported
Static Water Level:	Not Reported	Flow Rate (gpm):	Not Reported
Flow Type:	Not Reported	PSI:	Not Reported
Well Test:	Not Reported	Water Reclamation #:	12

AJ611 **SSE** **1/2 - 1 Mile** **Higher**	**WA WELLS**	**WALOG2000509030**

Database:	Ecology Well Logs	Well Log ID:	714767
Well Tag #:	Not Reported	Project Tag #:	Not Reported
Notice of Intent #:	GE00228	Date Received:	14-MAR-11
Diameter (in):	8	Casing Depth (ft):	40
Well completion:	03-MAR-11		
Well Owner:	Code AQ021~ Naval Base Venture Cont | Corrpro Companies		
Well Type:	Resource Protection	Driller #:	Not Reported
Static Water Level:	Not Reported	Flow Rate (gpm):	Not Reported
Flow Type:	Not Reported	PSI:	Not Reported
Well Test:	Not Reported	Water Reclamation #:	12

AJ612 **SSE** **1/2 - 1 Mile** **Higher**	**WA WELLS**	**WALOG2000509033**

Database:	Ecology Well Logs	Well Log ID:	714772
Well Tag #:	Not Reported	Project Tag #:	Not Reported

Notice of Intent #:	GE00228	Date Received:	14-MAR-11
Diameter (in):	8	Casing Depth (ft):	40
Well completion:	03-MAR-11		
Well Owner:	Code AQ021~ Naval Base Venture Cont | Corrpro Companies		
Well Type:	Resource Protection	Driller #:	Not Reported
Static Water Level:	Not Reported	Flow Rate (gpm):	Not Reported
Flow Type:	Not Reported	PSI:	Not Reported
Well Test:	Not Reported	Water Reclamation #:	12

AM613
ENE
1/2 - 1 Mile
Higher

FED USGS **USGS40001248632**

Organization ID:	USGS-WA		
Organization Name:	USGS Washington Water Science Center		
Monitor Location:	19N/03E-06N01	Type:	Well
Description:	Not Reported	HUC:	17110019
Drainage Area:	Not Reported	Drainage Area Units:	Not Reported
Contrib Drainage Area:	Not Reported	Contrib Drainage Area Unts:	Not Reported
Aquifer:	Not Reported	Formation Type:	Not Reported
Aquifer Type:	Not Reported	Construction Date:	19760401
Well Depth:	121	Well Depth Units:	ft
Well Hole Depth:	121	Well Hole Depth Units:	ft

Ground water levels,Number of Measurements:	1	Level reading date:	1976-04-01
Feet below surface:	33	Feet to sea level:	Not Reported
Note:	Not Reported		

AN614
South
1/2 - 1 Mile
Higher

FED USGS **USGS40001247859**

Organization ID:	USGS-WA		
Organization Name:	USGS Washington Water Science Center		
Monitor Location:	19N/02E-48 CW-45	Type:	Well
Description:	QW DIFFUSION SAMPLER SITE CW-45		
HUC:	17110019	Drainage Area:	Not Reported
Drainage Area Units:	Not Reported	Contrib Drainage Area:	Not Reported
Contrib Drainage Area Unts:	Not Reported	Aquifer:	Not Reported
Formation Type:	Not Reported	Aquifer Type:	Not Reported
Construction Date:	20000314	Well Depth:	50
Well Depth Units:	ft	Well Hole Depth:	60
Well Hole Depth Units:	ft		

Ground water levels,Number of Measurements:	1	Level reading date:	2000-03-14
Feet below surface:	27.0	Feet to sea level:	Not Reported
Note:	Not Reported		

Map ID Direction Distance Elevation	Database	EDR ID Number
AM615 **ENE** **1/2 - 1 Mile** **Higher**	**WA WELLS**	**WA1200000000496**

Database:	Water Wells	PWS ID:	75625
Source #:	01	Source Name:	WELL #1
Source Status:	Decommissioned	Source Type:	Ground Water - Well
Source Use:	Permanent	Date Source Effective:	01/01/1970
Date Source Inactive:	04/06/2006	Water Resource Inventory Area:	Chambers-Clover
Well Depth:	120	Source Susceptibility:	X
System Name:	LADD WATER SYSTEM	Public Water System Group:	B
System Type:	GRPB	Full Time Res Pop:	13
Total Population Served:	13	Total Connections:	4
PWS Status:	Inactive	Residential Connection:	4
DOE Well Tag:	Not Reported	Capacity (gpm):	35
Influenced by Droughts:	Not Reported	Influenced by Flooding:	Not Reported
Influenced by Surface Water:	U		

AO616 **WSW** **1/2 - 1 Mile** **Lower**	**WA WELLS**	**WALOG2000178918**

Database:	Ecology Well Logs	Well Log ID:	230025
Well Tag #:	Not Reported	Project Tag #:	Not Reported
Notice of Intent #:	044114	Date Received:	Not Reported
Diameter (in):	Not Reported	Casing Depth (ft):	Not Reported
Well completion:	Not Reported	Well Owner:	12336 PACIFIC HY SW
Well Type:	Resource Protection	Driller #:	1733
Static Water Level:	Not Reported	Flow Rate (gpm):	Not Reported
Flow Type:	Not Reported	PSI:	Not Reported
Well Test:	Not Reported	Water Reclamation #:	12

AO617 **WSW** **1/2 - 1 Mile** **Lower**	**WA WELLS**	**WALOG2000178936**

Database:	Ecology Well Logs	Well Log ID:	230043
Well Tag #:	Not Reported	Project Tag #:	Not Reported
Notice of Intent #:	012845	Date Received:	Not Reported
Diameter (in):	Not Reported	Casing Depth (ft):	Not Reported
Well completion:	10-DEC-93	Well Owner:	7-11
Well Type:	Resource Protection	Driller #:	Not Reported
Static Water Level:	Not Reported	Flow Rate (gpm):	Not Reported
Flow Type:	Not Reported	PSI:	Not Reported
Well Test:	Not Reported	Water Reclamation #:	12

Map ID Direction Distance Elevation	Database	EDR ID Number
AO618 **WSW** **1/2 - 1 Mile** **Lower**	**WA WELLS**	**WALOG2000251725**

Database:	Ecology Well Logs	Well Log ID:	336480
Well Tag #:	Not Reported	Project Tag #:	Not Reported
Notice of Intent #:	S015480	Date Received:	20-JUN-02
Diameter (in):	Not Reported	Casing Depth (ft):	16
Well completion:	28-MAY-02	Well Owner:	7-ELEVEN
Well Type:	Resource Protection	Driller #:	Not Reported
Static Water Level:	Not Reported	Flow Rate (gpm):	Not Reported
Flow Type:	Not Reported	PSI:	Not Reported
Well Test:	Not Reported	Water Reclamation #:	12

AO619 **WSW** **1/2 - 1 Mile** **Lower**	**WA WELLS**	**WALOG2000178917**

Database:	Ecology Well Logs	Well Log ID:	230024
Well Tag #:	Not Reported	Project Tag #:	Not Reported
Notice of Intent #:	044114	Date Received:	Not Reported
Diameter (in):	Not Reported	Casing Depth (ft):	Not Reported
Well completion:	Not Reported	Well Owner:	12336 PACIFIC HY SW
Well Type:	Resource Protection	Driller #:	1733
Static Water Level:	Not Reported	Flow Rate (gpm):	Not Reported
Flow Type:	Not Reported	PSI:	Not Reported
Well Test:	Not Reported	Water Reclamation #:	12

AO620 **WSW** **1/2 - 1 Mile** **Lower**	**WA WELLS**	**WALOG2000842079**

Database:	Ecology Well Logs	Well Log ID:	1891135
Well Tag #:	Not Reported	Project Tag #:	Not Reported
Notice of Intent #:	Not Reported	Date Received:	26-MAY-05
Diameter (in):	2	Casing Depth (ft):	12
Well completion:	04-MAY-05	Well Owner:	Sound Transit PMC
Well Type:	Resource Protection	Driller #:	Not Reported
Static Water Level:	Not Reported	Flow Rate (gpm):	Not Reported
Flow Type:	Not Reported	PSI:	Not Reported
Well Test:	Not Reported	Water Reclamation #:	Not Reported

AO621 **WSW** **1/2 - 1 Mile** **Lower**	**WA WELLS**	**WALOG2000564725**

Database:	Ecology Well Logs	Well Log ID:	824599
Well Tag #:	Not Reported	Project Tag #:	Not Reported
Notice of Intent #:	AE17690	Date Received:	05-OCT-12
Diameter (in):	2	Casing Depth (ft):	Not Reported

Well completion:	07-JUN-12	Well Owner:	NEIL WALTER CO. | RICHARDSON WELL DRILLI
Well Type:	Decommisioning	Driller #:	Not Reported
Static Water Level:	Not Reported	Flow Rate (gpm):	Not Reported
Flow Type:	Not Reported	PSI:	Not Reported
Well Test:	Not Reported	Water Reclamation #:	12

AO622
WSW
1/2 - 1 Mile
Lower

WA WELLS **WALOG2000178916**

Database:	Ecology Well Logs	Well Log ID:	230023
Well Tag #:	Not Reported	Project Tag #:	Not Reported
Notice of Intent #:	044119	Date Received:	Not Reported
Diameter (in):	Not Reported	Casing Depth (ft):	Not Reported
Well completion:	Not Reported	Well Owner:	12336 PACIFIC GROUND WATER
Well Type:	Resource Protection	Driller #:	1733
Static Water Level:	Not Reported	Flow Rate (gpm):	Not Reported
Flow Type:	Not Reported	PSI:	Not Reported
Well Test:	Not Reported	Water Reclamation #:	12

AO623
WSW
1/2 - 1 Mile
Lower

WA WELLS **WALOG2000317099**

Database:	Ecology Well Logs	Well Log ID:	410356
Well Tag #:	AKM570	Project Tag #:	Not Reported
Notice of Intent #:	R066559	Date Received:	26-MAY-05
Diameter (in):	Not Reported	Casing Depth (ft):	25
Well completion:	05-MAY-05	Well Owner:	SHANNON AND WILSON
Well Type:	Resource Protection	Driller #:	Not Reported
Static Water Level:	Not Reported	Flow Rate (gpm):	Not Reported
Flow Type:	Not Reported	PSI:	Not Reported
Well Test:	Not Reported	Water Reclamation #:	12

AO624
WSW
1/2 - 1 Mile
Lower

WA WELLS **WALOG2000317070**

Database:	Ecology Well Logs	Well Log ID:	410326
Well Tag #:	AKM567	Project Tag #:	Not Reported
Notice of Intent #:	R066559	Date Received:	26-MAY-05
Diameter (in):	Not Reported	Casing Depth (ft):	25
Well completion:	05-MAY-05	Well Owner:	SHANNON AND WILSON
Well Type:	Resource Protection	Driller #:	Not Reported
Static Water Level:	Not Reported	Flow Rate (gpm):	Not Reported
Flow Type:	Not Reported	PSI:	Not Reported
Well Test:	Not Reported	Water Reclamation #:	12

Map ID Direction Distance Elevation	Database	EDR ID Number
AO625 **WSW** **1/2 - 1 Mile** **Lower**	**WA WELLS**	**WALOG2000308274**

Database:	Ecology Well Logs	Well Log ID:	400524
Well Tag #:	Not Reported	Project Tag #:	Not Reported
Notice of Intent #:	A061242	Date Received:	10-MAR-04
Diameter (in):	2	Casing Depth (ft):	20
Well completion:	13-FEB-04	Well Owner:	LUCK 2 FOOD CENTER
Well Type:	Decommisioning	Driller #:	Not Reported
Static Water Level:	Not Reported	Flow Rate (gpm):	Not Reported
Flow Type:	Not Reported	PSI:	Not Reported
Well Test:	Not Reported	Water Reclamation #:	12

AO626 **WSW** **1/2 - 1 Mile** **Lower**	**WA WELLS**	**WALOG2000538733**

Database:	Ecology Well Logs	Well Log ID:	772526
Well Tag #:	BHF930	Project Tag #:	Not Reported
Notice of Intent #:	GE00299	Date Received:	18-NOV-11
Diameter (in):	8	Casing Depth (ft):	77
Well completion:	15-NOV-11	Well Owner:	Puget Sound Energy 11-1632-01
Well Type:	Resource Protection	Driller #:	Not Reported
Static Water Level:	Not Reported	Flow Rate (gpm):	Not Reported
Flow Type:	Not Reported	PSI:	Not Reported
Well Test:	Not Reported	Water Reclamation #:	12

AO627 **WSW** **1/2 - 1 Mile** **Lower**	**WA WELLS**	**WALOG2000317101**

Database:	Ecology Well Logs	Well Log ID:	410358
Well Tag #:	AKM568	Project Tag #:	Not Reported
Notice of Intent #:	R066559	Date Received:	26-MAY-05
Diameter (in):	Not Reported	Casing Depth (ft):	25
Well completion:	05-MAY-05	Well Owner:	SHANNON AND WILSON
Well Type:	Resource Protection	Driller #:	Not Reported
Static Water Level:	Not Reported	Flow Rate (gpm):	Not Reported
Flow Type:	Not Reported	PSI:	Not Reported
Well Test:	Not Reported	Water Reclamation #:	12

AO628 **WSW** **1/2 - 1 Mile** **Lower**	**WA WELLS**	**WALOG2000317100**

Database:	Ecology Well Logs	Well Log ID:	410357
Well Tag #:	AKM569	Project Tag #:	Not Reported
Notice of Intent #:	R066559	Date Received:	26-MAY-05
Diameter (in):	Not Reported	Casing Depth (ft):	25

Well completion:	05-MAY-05	Well Owner:	SHANNON AND WILSON
Well Type:	Resource Protection	Driller #:	Not Reported
Static Water Level:	Not Reported	Flow Rate (gpm):	Not Reported
Flow Type:	Not Reported	PSI:	Not Reported
Well Test:	Not Reported	Water Reclamation #:	12

AO629
WSW
1/2 - 1 Mile
Lower

WA WELLS **WALOG2000251745**

Database:	Ecology Well Logs	Well Log ID:	336500
Well Tag #:	Not Reported	Project Tag #:	Not Reported
Notice of Intent #:	R061681	Date Received:	20-JUN-02
Diameter (in):	Not Reported	Casing Depth (ft):	17
Well completion:	28-MAY-02	Well Owner:	7-ELEVEN
Well Type:	Resource Protection	Driller #:	Not Reported
Static Water Level:	Not Reported	Flow Rate (gpm):	Not Reported
Flow Type:	Not Reported	PSI:	Not Reported
Well Test:	Not Reported	Water Reclamation #:	12

AO630
WSW
1/2 - 1 Mile
Lower

WA WELLS **WALOG2000251728**

Database:	Ecology Well Logs	Well Log ID:	336483
Well Tag #:	Not Reported	Project Tag #:	Not Reported
Notice of Intent #:	S015480	Date Received:	20-JUN-02
Diameter (in):	Not Reported	Casing Depth (ft):	17
Well completion:	28-MAY-02	Well Owner:	7-ELEVEN
Well Type:	Resource Protection	Driller #:	Not Reported
Static Water Level:	Not Reported	Flow Rate (gpm):	Not Reported
Flow Type:	Not Reported	PSI:	Not Reported
Well Test:	Not Reported	Water Reclamation #:	12

AO631
WSW
1/2 - 1 Mile
Lower

WA WELLS **WALOG2000251727**

Database:	Ecology Well Logs	Well Log ID:	336482
Well Tag #:	Not Reported	Project Tag #:	Not Reported
Notice of Intent #:	S015480	Date Received:	20-JUN-02
Diameter (in):	Not Reported	Casing Depth (ft):	17
Well completion:	28-MAY-02	Well Owner:	7-ELEVEN
Well Type:	Resource Protection	Driller #:	Not Reported
Static Water Level:	Not Reported	Flow Rate (gpm):	Not Reported
Flow Type:	Not Reported	PSI:	Not Reported
Well Test:	Not Reported	Water Reclamation #:	12

Map ID Direction Distance Elevation	Database	EDR ID Number
AO632 **WSW** **1/2 - 1 Mile** **Lower**	**WA WELLS**	**WALOG2000251726**

Database:	Ecology Well Logs	Well Log ID:	336481
Well Tag #:	Not Reported	Project Tag #:	Not Reported
Notice of Intent #:	S015480	Date Received:	20-JUN-02
Diameter (in):	Not Reported	Casing Depth (ft):	17
Well completion:	28-MAY-02	Well Owner:	7-ELEVEN
Well Type:	Resource Protection	Driller #:	Not Reported
Static Water Level:	Not Reported	Flow Rate (gpm):	Not Reported
Flow Type:	Not Reported	PSI:	Not Reported
Well Test:	Not Reported	Water Reclamation #:	12

AO633 **WSW** **1/2 - 1 Mile** **Lower**	**WA WELLS**	**WALOG2000251731**

Database:	Ecology Well Logs	Well Log ID:	336486
Well Tag #:	Not Reported	Project Tag #:	Not Reported
Notice of Intent #:	S015480	Date Received:	20-JUN-02
Diameter (in):	Not Reported	Casing Depth (ft):	17
Well completion:	28-MAY-02	Well Owner:	7-ELEVEN
Well Type:	Resource Protection	Driller #:	Not Reported
Static Water Level:	Not Reported	Flow Rate (gpm):	Not Reported
Flow Type:	Not Reported	PSI:	Not Reported
Well Test:	Not Reported	Water Reclamation #:	12

AO634 **WSW** **1/2 - 1 Mile** **Lower**	**WA WELLS**	**WALOG2000251730**

Database:	Ecology Well Logs	Well Log ID:	336485
Well Tag #:	Not Reported	Project Tag #:	Not Reported
Notice of Intent #:	S015480	Date Received:	20-JUN-02
Diameter (in):	Not Reported	Casing Depth (ft):	17
Well completion:	28-MAY-02	Well Owner:	7-ELEVEN
Well Type:	Resource Protection	Driller #:	Not Reported
Static Water Level:	Not Reported	Flow Rate (gpm):	Not Reported
Flow Type:	Not Reported	PSI:	Not Reported
Well Test:	Not Reported	Water Reclamation #:	12

AO635 **WSW** **1/2 - 1 Mile** **Lower**	**WA WELLS**	**WALOG2000251729**

Database:	Ecology Well Logs	Well Log ID:	336484
Well Tag #:	Not Reported	Project Tag #:	Not Reported
Notice of Intent #:	S015480	Date Received:	20-JUN-02
Diameter (in):	Not Reported	Casing Depth (ft):	17

Well completion:	28-MAY-02	Well Owner:	7-ELEVEN
Well Type:	Resource Protection	Driller #:	Not Reported
Static Water Level:	Not Reported	Flow Rate (gpm):	Not Reported
Flow Type:	Not Reported	PSI:	Not Reported
Well Test:	Not Reported	Water Reclamation #:	12

636
NE
1/2 - 1 Mile
Higher

FED USGS **USGS40001248882**

Organization ID:	USGS-WA		
Organization Name:	USGS Washington Water Science Center		
Monitor Location:	19N/02E-01J01	Type:	Well
Description:	Not Reported	HUC:	17110019
Drainage Area:	Not Reported	Drainage Area Units:	Not Reported
Contrib Drainage Area:	Not Reported	Contrib Drainage Area Unts:	Not Reported
Aquifer:	Not Reported	Formation Type:	Not Reported
Aquifer Type:	Not Reported	Construction Date:	19510616
Well Depth:	87	Well Depth Units:	ft
Well Hole Depth:	Not Reported	Well Hole Depth Units:	Not Reported

Ground water levels,Number of Measurements:	1	Level reading date:	1960-02-12
Feet below surface:	29	Feet to sea level:	Not Reported
Note:	Not Reported		

AN637
South
1/2 - 1 Mile
Higher

FED USGS **USGS40001247830**

Organization ID:	USGS-WA		
Organization Name:	USGS Washington Water Science Center		
Monitor Location:	19N/02E-48 CW-46	Type:	Well
Description:	QW DIFFUSION SAMPLER SITE CW-46		
HUC:	17110019	Drainage Area:	Not Reported
Drainage Area Units:	Not Reported	Contrib Drainage Area:	Not Reported
Contrib Drainage Area Unts:	Not Reported	Aquifer:	Not Reported
Formation Type:	Not Reported	Aquifer Type:	Not Reported
Construction Date:	20000314	Well Depth:	50
Well Depth Units:	ft	Well Hole Depth:	60
Well Hole Depth Units:	ft		

Ground water levels,Number of Measurements:	1	Level reading date:	2000-03-14
Feet below surface:	27.0	Feet to sea level:	Not Reported
Note:	Not Reported		

AP638
WNW
1/2 - 1 Mile
Lower

WA WELLS **WALOG2000743915**

Database:	Ecology Well Logs	Well Log ID:	1609775
Well Tag #:	Not Reported	Project Tag #:	B7
Notice of Intent #:	SE60984	Date Received:	14-FEB-17
Diameter (in):	2.25	Casing Depth (ft):	20

Well completion:	02-FEB-17	Well Owner:	East West Brokers Simopn LE
Well Type:	Resource Protection	Driller #:	3216
Static Water Level:	Not Reported	Flow Rate (gpm):	Not Reported
Flow Type:	Dry Hole	PSI:	Not Reported
Well Test:	Not Reported	Water Reclamation #:	12

AP639
WNW
1/2 - 1 Mile
Lower

WA WELLS **WALOG2000743914**

Database:	Ecology Well Logs	Well Log ID:	1609774
Well Tag #:	Not Reported	Project Tag #:	B4
Notice of Intent #:	AE41308	Date Received:	14-FEB-17
Diameter (in):	2.25	Casing Depth (ft):	20
Well completion:	02-FEB-17	Well Owner:	East West Brokers Simopn LE
Well Type:	Decommisioning	Driller #:	3216
Static Water Level:	96	Flow Rate (gpm):	Not Reported
Flow Type:	Static Level	PSI:	Not Reported
Well Test:	Not Reported	Water Reclamation #:	12

AP640
WNW
1/2 - 1 Mile
Lower

WA WELLS **WALOG2000743913**

Database:	Ecology Well Logs	Well Log ID:	1609773
Well Tag #:	Not Reported	Project Tag #:	B3
Notice of Intent #:	AE41308	Date Received:	14-FEB-17
Diameter (in):	2.25	Casing Depth (ft):	20
Well completion:	02-FEB-17	Well Owner:	East West Brokers Simopn LE
Well Type:	Decommisioning	Driller #:	3216
Static Water Level:	96	Flow Rate (gpm):	Not Reported
Flow Type:	Static Level	PSI:	Not Reported
Well Test:	Not Reported	Water Reclamation #:	12

AP641
WNW
1/2 - 1 Mile
Lower

WA WELLS **WALOG2000743919**

Database:	Ecology Well Logs	Well Log ID:	1609779
Well Tag #:	Not Reported	Project Tag #:	B11
Notice of Intent #:	SE60984	Date Received:	14-FEB-17
Diameter (in):	2.25	Casing Depth (ft):	20
Well completion:	02-FEB-17	Well Owner:	East West Brokers Simopn LE
Well Type:	Resource Protection	Driller #:	3216
Static Water Level:	Not Reported	Flow Rate (gpm):	Not Reported
Flow Type:	Dry Hole	PSI:	Not Reported
Well Test:	Not Reported	Water Reclamation #:	12

Map ID Direction Distance Elevation	Database	EDR ID Number
AP642 **WNW** **1/2 - 1 Mile** **Lower**	**WA WELLS**	**WALOG2000743920**

Database:	Ecology Well Logs	Well Log ID:	1609780
Well Tag #:	Not Reported	Project Tag #:	B12
Notice of Intent #:	SE60984	Date Received:	14-FEB-17
Diameter (in):	2.25	Casing Depth (ft):	20
Well completion:	02-FEB-17	Well Owner:	East West Brokers Simopn LE
Well Type:	Resource Protection	Driller #:	3216
Static Water Level:	Not Reported	Flow Rate (gpm):	Not Reported
Flow Type:	Dry Hole	PSI:	Not Reported
Well Test:	Not Reported	Water Reclamation #:	12

AP643 **WNW** **1/2 - 1 Mile** **Lower**	**WA WELLS**	**WALOG2000743918**

Database:	Ecology Well Logs	Well Log ID:	1609778
Well Tag #:	Not Reported	Project Tag #:	B10
Notice of Intent #:	SE60984	Date Received:	14-FEB-17
Diameter (in):	2.25	Casing Depth (ft):	20
Well completion:	02-FEB-17	Well Owner:	East West Brokers Simopn LE
Well Type:	Resource Protection	Driller #:	3216
Static Water Level:	Not Reported	Flow Rate (gpm):	Not Reported
Flow Type:	Dry Hole	PSI:	Not Reported
Well Test:	Not Reported	Water Reclamation #:	12

AP644 **WNW** **1/2 - 1 Mile** **Lower**	**WA WELLS**	**WALOG2000743916**

Database:	Ecology Well Logs	Well Log ID:	1609776
Well Tag #:	Not Reported	Project Tag #:	B8
Notice of Intent #:	SE60984	Date Received:	14-FEB-17
Diameter (in):	2.25	Casing Depth (ft):	20
Well completion:	02-FEB-17	Well Owner:	East West Brokers Simopn LE
Well Type:	Resource Protection	Driller #:	3216
Static Water Level:	Not Reported	Flow Rate (gpm):	Not Reported
Flow Type:	Dry Hole	PSI:	Not Reported
Well Test:	Not Reported	Water Reclamation #:	12

AP645 **WNW** **1/2 - 1 Mile** **Lower**	**WA WELLS**	**WALOG2000743917**

Database:	Ecology Well Logs	Well Log ID:	1609777
Well Tag #:	Not Reported	Project Tag #:	B9
Notice of Intent #:	SE60984	Date Received:	14-FEB-17
Diameter (in):	2.25	Casing Depth (ft):	20

Well completion:	02-FEB-17	Well Owner:	East West Brokers Simopn LE
Well Type:	Resource Protection	Driller #:	3216
Static Water Level:	Not Reported	Flow Rate (gpm):	Not Reported
Flow Type:	Dry Hole	PSI:	Not Reported
Well Test:	Not Reported	Water Reclamation #:	12

AP646
WNW
1/2 - 1 Mile
Lower

WA WELLS **WALOG2000722489**

Database:	Ecology Well Logs	Well Log ID:	1586128
Well Tag #:	Not Reported	Project Tag #:	B2
Notice of Intent #:	AE38608	Date Received:	02-AUG-16
Diameter (in):	9	Casing Depth (ft):	21.5
Well completion:	29-JUL-16	Well Owner:	RPAI LAKEWOOD LLC
Well Type:	Decommisioning	Driller #:	2671
Static Water Level:	Not Reported	Flow Rate (gpm):	Not Reported
Flow Type:	Dry Hole	PSI:	Not Reported
Well Test:	Not Reported	Water Reclamation #:	12

AP647
WNW
1/2 - 1 Mile
Lower

WA WELLS **WALOG2000743860**

Database:	Ecology Well Logs	Well Log ID:	1609713
Well Tag #:	Not Reported	Project Tag #:	B2
Notice of Intent #:	EE06456	Date Received:	14-FEB-17
Diameter (in):	2.25	Casing Depth (ft):	20
Well completion:	02-FEB-17	Well Owner:	East West Brokers Simopn LE
Well Type:	Resource Protection	Driller #:	3216
Static Water Level:	96	Flow Rate (gpm):	Not Reported
Flow Type:	Static Level	PSI:	Not Reported
Well Test:	Not Reported	Water Reclamation #:	12

AP648
WNW
1/2 - 1 Mile
Lower

WA WELLS **WALOG2000722487**

Database:	Ecology Well Logs	Well Log ID:	1586126
Well Tag #:	Not Reported	Project Tag #:	B1
Notice of Intent #:	AE38608	Date Received:	02-AUG-16
Diameter (in):	9	Casing Depth (ft):	51.5
Well completion:	29-JUL-16	Well Owner:	RPAI LAKEWOOD LLC
Well Type:	Decommisioning	Driller #:	2671
Static Water Level:	Not Reported	Flow Rate (gpm):	Not Reported
Flow Type:	Dry Hole	PSI:	Not Reported
Well Test:	Not Reported	Water Reclamation #:	12

Map ID Direction Distance Elevation	Database	EDR ID Number
AP649 **WNW** **1/2 - 1 Mile** **Lower**	**WA WELLS**	**WALOG2000722488**

Database:	Ecology Well Logs	Well Log ID:	1586127
Well Tag #:	Not Reported	Project Tag #:	B2
Notice of Intent #:	SE59131	Date Received:	02-AUG-16
Diameter (in):	9	Casing Depth (ft):	21.5
Well completion:	29-JUL-16	Well Owner:	RPAI LAKEWOOD LLC
Well Type:	Resource Protection	Driller #:	2671
Static Water Level:	Not Reported	Flow Rate (gpm):	Not Reported
Flow Type:	Dry Hole	PSI:	Not Reported
Well Test:	Not Reported	Water Reclamation #:	12

AP650 **WNW** **1/2 - 1 Mile** **Lower**	**WA WELLS**	**WALOG2000743912**

Database:	Ecology Well Logs	Well Log ID:	1609772
Well Tag #:	Not Reported	Project Tag #:	B2
Notice of Intent #:	AE41308	Date Received:	14-FEB-17
Diameter (in):	2.25	Casing Depth (ft):	20
Well completion:	02-FEB-17	Well Owner:	East West Brokers Simopn LE
Well Type:	Decommisioning	Driller #:	3216
Static Water Level:	96	Flow Rate (gpm):	Not Reported
Flow Type:	Static Level	PSI:	Not Reported
Well Test:	Not Reported	Water Reclamation #:	12

AP651 **WNW** **1/2 - 1 Mile** **Lower**	**WA WELLS**	**WALOG2000722486**

Database:	Ecology Well Logs	Well Log ID:	1586125
Well Tag #:	Not Reported	Project Tag #:	B1
Notice of Intent #:	SE59131	Date Received:	02-AUG-16
Diameter (in):	9	Casing Depth (ft):	51.5
Well completion:	29-JUL-16	Well Owner:	RPAI LAKEWOOD LLC
Well Type:	Resource Protection	Driller #:	2671
Static Water Level:	Not Reported	Flow Rate (gpm):	Not Reported
Flow Type:	Dry Hole	PSI:	Not Reported
Well Test:	Not Reported	Water Reclamation #:	12

AP652 **WNW** **1/2 - 1 Mile** **Lower**	**WA WELLS**	**WALOG2000743861**

Database:	Ecology Well Logs	Well Log ID:	1609714
Well Tag #:	Not Reported	Project Tag #:	B3
Notice of Intent #:	EE06456	Date Received:	14-FEB-17
Diameter (in):	2.25	Casing Depth (ft):	20

Well completion:	02-FEB-17	Well Owner:	East West Brokers Simopn LE
Well Type:	Resource Protection	Driller #:	3216
Static Water Level:	96	Flow Rate (gpm):	Not Reported
Flow Type:	Static Level	PSI:	Not Reported
Well Test:	Not Reported	Water Reclamation #:	12

AP653
WNW
1/2 - 1 Mile
Lower

WA WELLS **WALOG2000743862**

Database:	Ecology Well Logs	Well Log ID:	1609715
Well Tag #:	Not Reported	Project Tag #:	B4
Notice of Intent #:	EE06456	Date Received:	14-FEB-17
Diameter (in):	2.25	Casing Depth (ft):	20
Well completion:	02-FEB-17	Well Owner:	East West Brokers Simopn LE
Well Type:	Resource Protection	Driller #:	3216
Static Water Level:	96	Flow Rate (gpm):	Not Reported
Flow Type:	Static Level	PSI:	Not Reported
Well Test:	Not Reported	Water Reclamation #:	12

AP654
WNW
1/2 - 1 Mile
Lower

WA WELLS **WALOG2000743921**

Database:	Ecology Well Logs	Well Log ID:	1609781
Well Tag #:	Not Reported	Project Tag #:	B7
Notice of Intent #:	AE41307	Date Received:	14-FEB-17
Diameter (in):	2.25	Casing Depth (ft):	20
Well completion:	02-FEB-17	Well Owner:	East West Brokers Simopn LE
Well Type:	Decommisioning	Driller #:	3216
Static Water Level:	Not Reported	Flow Rate (gpm):	Not Reported
Flow Type:	Dry Hole	PSI:	Not Reported
Well Test:	Not Reported	Water Reclamation #:	12

AP655
WNW
1/2 - 1 Mile
Lower

WA WELLS **WALOG2000746720**

Database:	Ecology Well Logs	Well Log ID:	1614231
Well Tag #:	BJR917	Project Tag #:	Not Reported
Notice of Intent #:	RE13940	Date Received:	02-MAR-17
Diameter (in):	4.5	Casing Depth (ft):	18
Well completion:	02-FEB-17	Well Owner:	East West Brokers Simopn LE
Well Type:	Resource Protection	Driller #:	3216
Static Water Level:	0	Flow Rate (gpm):	Not Reported
Flow Type:	Static Level	PSI:	Not Reported
Well Test:	Not Reported	Water Reclamation #:	12

Map ID Direction Distance Elevation	Database	EDR ID Number
AP656 **WNW** **1/2 - 1 Mile** **Lower**	**WA WELLS**	**WALOG2000743926**

Database:	Ecology Well Logs	Well Log ID:	1609786
Well Tag #:	Not Reported	Project Tag #:	B12
Notice of Intent #:	AE41307	Date Received:	14-FEB-17
Diameter (in):	2.25	Casing Depth (ft):	20
Well completion:	02-FEB-17	Well Owner:	East West Brokers Simopn LE
Well Type:	Decommisioning	Driller #:	3216
Static Water Level:	Not Reported	Flow Rate (gpm):	Not Reported
Flow Type:	Dry Hole	PSI:	Not Reported
Well Test:	Not Reported	Water Reclamation #:	12

AP657 **WNW** **1/2 - 1 Mile** **Lower**	**WA WELLS**	**WALOG2000746729**

Database:	Ecology Well Logs	Well Log ID:	1614253
Well Tag #:	BJR913	Project Tag #:	Not Reported
Notice of Intent #:	RE13940	Date Received:	02-MAR-17
Diameter (in):	4.5	Casing Depth (ft):	18
Well completion:	02-FEB-17	Well Owner:	East West Brokers Simopn LE
Well Type:	Resource Protection	Driller #:	3216
Static Water Level:	0	Flow Rate (gpm):	Not Reported
Flow Type:	Static Level	PSI:	Not Reported
Well Test:	Not Reported	Water Reclamation #:	12

AP658 **WNW** **1/2 - 1 Mile** **Lower**	**WA WELLS**	**WALOG2000746726**

Database:	Ecology Well Logs	Well Log ID:	1614245
Well Tag #:	BJR908	Project Tag #:	Not Reported
Notice of Intent #:	RE13940	Date Received:	02-MAR-17
Diameter (in):	4.5	Casing Depth (ft):	18
Well completion:	02-FEB-17	Well Owner:	East West Brokers Simopn LE
Well Type:	Resource Protection	Driller #:	3216
Static Water Level:	0	Flow Rate (gpm):	Not Reported
Flow Type:	Static Level	PSI:	Not Reported
Well Test:	Not Reported	Water Reclamation #:	12

AP659 **WNW** **1/2 - 1 Mile** **Lower**	**WA WELLS**	**WALOG2000743923**

Database:	Ecology Well Logs	Well Log ID:	1609783
Well Tag #:	Not Reported	Project Tag #:	B9
Notice of Intent #:	AE41307	Date Received:	14-FEB-17
Diameter (in):	2.25	Casing Depth (ft):	20

Well completion:	02-FEB-17	Well Owner:	East West Brokers Simopn LE
Well Type:	Decommisioning	Driller #:	3216
Static Water Level:	Not Reported	Flow Rate (gpm):	Not Reported
Flow Type:	Dry Hole	PSI:	Not Reported
Well Test:	Not Reported	Water Reclamation #:	12

AP660
WNW
1/2 - 1 Mile
Lower

WA WELLS **WALOG2000743922**

Database:	Ecology Well Logs	Well Log ID:	1609782
Well Tag #:	Not Reported	Project Tag #:	B8
Notice of Intent #:	AE41307	Date Received:	14-FEB-17
Diameter (in):	2.25	Casing Depth (ft):	20
Well completion:	02-FEB-17	Well Owner:	East West Brokers Simopn LE
Well Type:	Decommisioning	Driller #:	3216
Static Water Level:	Not Reported	Flow Rate (gpm):	Not Reported
Flow Type:	Dry Hole	PSI:	Not Reported
Well Test:	Not Reported	Water Reclamation #:	12

AP661
WNW
1/2 - 1 Mile
Lower

WA WELLS **WALOG2000743925**

Database:	Ecology Well Logs	Well Log ID:	1609785
Well Tag #:	Not Reported	Project Tag #:	B11
Notice of Intent #:	AE41307	Date Received:	14-FEB-17
Diameter (in):	2.25	Casing Depth (ft):	20
Well completion:	02-FEB-17	Well Owner:	East West Brokers Simopn LE
Well Type:	Decommisioning	Driller #:	3216
Static Water Level:	Not Reported	Flow Rate (gpm):	Not Reported
Flow Type:	Dry Hole	PSI:	Not Reported
Well Test:	Not Reported	Water Reclamation #:	12

AP662
WNW
1/2 - 1 Mile
Lower

WA WELLS **WALOG2000743924**

Database:	Ecology Well Logs	Well Log ID:	1609784
Well Tag #:	Not Reported	Project Tag #:	B10
Notice of Intent #:	AE41307	Date Received:	14-FEB-17
Diameter (in):	2.25	Casing Depth (ft):	20
Well completion:	02-FEB-17	Well Owner:	East West Brokers Simopn LE
Well Type:	Decommisioning	Driller #:	3216
Static Water Level:	Not Reported	Flow Rate (gpm):	Not Reported
Flow Type:	Dry Hole	PSI:	Not Reported
Well Test:	Not Reported	Water Reclamation #:	12

Map ID Direction Distance Elevation	Database	EDR ID Number
663 **ENE** **1/2 - 1 Mile** **Higher**	**WA WELLS**	**WA1200000022873**

Database:	Water Wells	PWS ID:	22964
Source #:	01	Source Name:	WELL #1
Source Status:	Decommissioned	Source Type:	Ground Water - Well
Source Use:	Permanent	Date Source Effective:	01/01/1970
Date Source Inactive:	05/11/2007	Water Resource Inventory Area:	Chambers-Clover
Well Depth:	69	Source Susceptibility:	H
System Name:	DOUBLE OAKS, INC.	Public Water System Group:	B
System Type:	GRPB	Full Time Res Pop:	0
Total Population Served:	15	Total Connections:	1
PWS Status:	Inactive	Residential Connection:	0
DOE Well Tag:	Not Reported	Capacity (gpm):	36
Influenced by Droughts:	Not Reported	Influenced by Flooding:	Not Reported
Influenced by Surface Water:	U		

AQ664 **ESE** **1/2 - 1 Mile** **Higher**	**WA WELLS**	**WALOG2000179585**

Database:	Ecology Well Logs	Well Log ID:	230747
Well Tag #:	Not Reported	Project Tag #:	Not Reported
Notice of Intent #:	075036	Date Received:	Not Reported
Diameter (in):	Not Reported	Casing Depth (ft):	Not Reported
Well completion:	Not Reported	Well Owner:	MC CHORD AFB
Well Type:	Resource Protection	Driller #:	1611
Static Water Level:	Not Reported	Flow Rate (gpm):	Not Reported
Flow Type:	Not Reported	PSI:	Not Reported
Well Test:	Not Reported	Water Reclamation #:	12

AQ665 **ESE** **1/2 - 1 Mile** **Higher**	**WA WELLS**	**WALOG2000203606**

Database:	Ecology Well Logs	Well Log ID:	274897
Well Tag #:	Not Reported	Project Tag #:	Not Reported
Notice of Intent #:	Not Reported	Date Received:	Not Reported
Diameter (in):	2	Casing Depth (ft):	13
Well completion:	Not Reported	Well Owner:	MC CHORD A F B
Well Type:	Resource Protection	Driller #:	Not Reported
Static Water Level:	Not Reported	Flow Rate (gpm):	Not Reported
Flow Type:	Not Reported	PSI:	Not Reported
Well Test:	Not Reported	Water Reclamation #:	12

Map ID Direction Distance Elevation	Database	EDR ID Number
AQ666 **ESE** **1/2 - 1 Mile** **Higher**	**WA WELLS**	**WALOG2000203607**

Database:	Ecology Well Logs	Well Log ID:	274898
Well Tag #:	Not Reported	Project Tag #:	Not Reported
Notice of Intent #:	Not Reported	Date Received:	Not Reported
Diameter (in):	2	Casing Depth (ft):	18
Well completion:	Not Reported	Well Owner:	MC CHORD A F B
Well Type:	Resource Protection	Driller #:	Not Reported
Static Water Level:	Not Reported	Flow Rate (gpm):	Not Reported
Flow Type:	Not Reported	PSI:	Not Reported
Well Test:	Not Reported	Water Reclamation #:	12

---

667 **ENE** **1/2 - 1 Mile** **Higher**	**WA WELLS**	**WALOG2000854753**

Database:	Ecology Well Logs	Well Log ID:	1907319
Well Tag #:	Not Reported	Project Tag #:	Not Reported
Notice of Intent #:	AE53074	Date Received:	27-JUN-19
Diameter (in):	4	Casing Depth (ft):	35
Well completion:	30-JAN-19	Well Owner:	City Of Lakewood
Well Type:	Decommisioning	Driller #:	3240
Static Water Level:	Not Reported	Flow Rate (gpm):	Not Reported
Flow Type:	Not Reported	PSI:	Not Reported
Well Test:	Not Reported	Water Reclamation #:	12

AQ668 **ESE** **1/2 - 1 Mile** **Higher**	**FED USGS**	**USGS40001248210**

Organization ID:	USGS-WA		
Organization Name:	USGS Washington Water Science Center		
Monitor Location:	19N/03E-07M02	Type:	Well
Description:	Not Reported	HUC:	17110019
Drainage Area:	Not Reported	Drainage Area Units:	Not Reported
Contrib Drainage Area:	Not Reported	Contrib Drainage Area Unts:	Not Reported
Aquifer:	Not Reported	Formation Type:	Not Reported
Aquifer Type:	Not Reported	Construction Date:	19520901
Well Depth:	141	Well Depth Units:	ft
Well Hole Depth:	Not Reported	Well Hole Depth Units:	Not Reported

Ground water levels,Number of Measurements:	1	Level reading date:	1952-09-01
Feet below surface:	32	Feet to sea level:	Not Reported
Note:	Not Reported		

Map ID Direction Distance Elevation	Database	EDR ID Number
AR669 **WSW** **1/2 - 1 Mile** **Lower**	**WA WELLS**	**WALOG2000468013**

Database:	Ecology Well Logs	Well Log ID:	633782
Well Tag #:	ALS981	Project Tag #:	Not Reported
Notice of Intent #:	Not Reported	Date Received:	01-FEB-10
Diameter (in):	2	Casing Depth (ft):	Not Reported
Well completion:	Not Reported	Well Owner:	CONCO PHILLIPS
Well Type:	Water	Driller #:	Not Reported
Static Water Level:	Not Reported	Flow Rate (gpm):	Not Reported
Flow Type:	Not Reported	PSI:	Not Reported
Well Test:	Not Reported	Water Reclamation #:	12

AR670 **WSW** **1/2 - 1 Mile** **Lower**	**WA WELLS**	**WALOG2000468014**

Database:	Ecology Well Logs	Well Log ID:	633784
Well Tag #:	ALS982	Project Tag #:	Not Reported
Notice of Intent #:	Not Reported	Date Received:	10-FEB-10
Diameter (in):	2	Casing Depth (ft):	Not Reported
Well completion:	Not Reported	Well Owner:	CONCO PHILLIPS
Well Type:	Water	Driller #:	Not Reported
Static Water Level:	Not Reported	Flow Rate (gpm):	Not Reported
Flow Type:	Not Reported	PSI:	Not Reported
Well Test:	Not Reported	Water Reclamation #:	12

AR671 **WSW** **1/2 - 1 Mile** **Lower**	**WA WELLS**	**WALOG2000468015**

Database:	Ecology Well Logs	Well Log ID:	633786
Well Tag #:	ALS983	Project Tag #:	Not Reported
Notice of Intent #:	Not Reported	Date Received:	01-FEB-10
Diameter (in):	2	Casing Depth (ft):	Not Reported
Well completion:	Not Reported	Well Owner:	CONCO PHILLIPS
Well Type:	Water	Driller #:	Not Reported
Static Water Level:	Not Reported	Flow Rate (gpm):	Not Reported
Flow Type:	Not Reported	PSI:	Not Reported
Well Test:	Not Reported	Water Reclamation #:	12

672 **South** **1/2 - 1 Mile** **Higher**	**FED USGS**	**USGS40001247808**

Organization ID:	USGS-WA		
Organization Name:	USGS Washington Water Science Center		
Monitor Location:	19N/02E- CW-39	Type:	Well
Description:	QW DIFFUSION SAMPLER SITE CW-39		

HUC:	17110019	Drainage Area:	Not Reported
Drainage Area Units:	Not Reported	Contrib Drainage Area:	Not Reported
Contrib Drainage Area Unts:	Not Reported	Aquifer:	Not Reported
Formation Type:	Not Reported	Aquifer Type:	Not Reported
Construction Date:	19991028	Well Depth:	51
Well Depth Units:	ft	Well Hole Depth:	55
Well Hole Depth Units:	ft		

Ground water levels,Number of Measurements:	1	Level reading date:	1999-10-28
Feet below surface:	32.0	Feet to sea level:	Not Reported
Note:	Not Reported		

AS673
SW
1/2 - 1 Mile
Higher

WA WELLS **WALOG2000591158**

Database:	Ecology Well Logs	Well Log ID:	877372
Well Tag #:	Not Reported	Project Tag #:	Not Reported
Notice of Intent #:	SE49031	Date Received:	05-SEP-13
Diameter (in):	1.25	Casing Depth (ft):	25
Well completion:	13-AUG-13		
Well Owner:	Stantec/ Facility No. 14469 | BB&A Environmental~ Inc.		
Well Type:	Resource Protection	Driller #:	Not Reported
Static Water Level:	Not Reported	Flow Rate (gpm):	Not Reported
Flow Type:	Not Reported	PSI:	Not Reported
Well Test:	Not Reported	Water Reclamation #:	12

AS674
SW
1/2 - 1 Mile
Higher

WA WELLS **WALOG2000591159**

Database:	Ecology Well Logs	Well Log ID:	877374
Well Tag #:	Not Reported	Project Tag #:	Not Reported
Notice of Intent #:	SE49031	Date Received:	05-SEP-13
Diameter (in):	1.25	Casing Depth (ft):	25
Well completion:	13-AUG-13		
Well Owner:	Stantec/ Facility No. 14469 | BB&A Environmental~ Inc.		
Well Type:	Resource Protection	Driller #:	Not Reported
Static Water Level:	Not Reported	Flow Rate (gpm):	Not Reported
Flow Type:	Not Reported	PSI:	Not Reported
Well Test:	Not Reported	Water Reclamation #:	12

AS675
SW
1/2 - 1 Mile
Higher

WA WELLS **WALOG2000591160**

Database:	Ecology Well Logs	Well Log ID:	877376
Well Tag #:	Not Reported	Project Tag #:	Not Reported
Notice of Intent #:	SE49031	Date Received:	05-SEP-13
Diameter (in):	1.25	Casing Depth (ft):	25
Well completion:	13-AUG-13		
Well Owner:	Stantec/ Facility No. 14469 | BB&A Environmental~ Inc.		
Well Type:	Resource Protection	Driller #:	Not Reported

Static Water Level:	Not Reported	Flow Rate (gpm):	Not Reported
Flow Type:	Not Reported	PSI:	Not Reported
Well Test:	Not Reported	Water Reclamation #:	12

AS676
SW
1/2 - 1 Mile
Higher

WA WELLS **WALOG2000575013**

Database:	Ecology Well Logs	Well Log ID:	845294
Well Tag #:	Not Reported	Project Tag #:	Not Reported
Notice of Intent #:	SE47203	Date Received:	13-FEB-13
Diameter (in):	4	Casing Depth (ft):	50
Well completion:	24-JAN-13	Well Owner:	Bob Featherstone - Wsdot
Well Type:	Resource Protection	Driller #:	Not Reported
Static Water Level:	Not Reported	Flow Rate (gpm):	Not Reported
Flow Type:	Not Reported	PSI:	Not Reported
Well Test:	Not Reported	Water Reclamation #:	12

AS677
SW
1/2 - 1 Mile
Higher

WA WELLS **WALOG2000575015**

Database:	Ecology Well Logs	Well Log ID:	845298
Well Tag #:	Not Reported	Project Tag #:	Not Reported
Notice of Intent #:	SE47203	Date Received:	13-FEB-13
Diameter (in):	4	Casing Depth (ft):	49.9
Well completion:	29-JAN-13	Well Owner:	Bob Featherstone - Wsdot
Well Type:	Resource Protection	Driller #:	Not Reported
Static Water Level:	Not Reported	Flow Rate (gpm):	Not Reported
Flow Type:	Not Reported	PSI:	Not Reported
Well Test:	Not Reported	Water Reclamation #:	12

AS678
SW
1/2 - 1 Mile
Higher

WA WELLS **WALOG2000583011**

Database:	Ecology Well Logs	Well Log ID:	861458
Well Tag #:	Not Reported	Project Tag #:	Not Reported
Notice of Intent #:	AE17985	Date Received:	06-AUG-12
Diameter (in):	Not Reported	Casing Depth (ft):	90
Well completion:	02-JUL-12	Well Owner:	City Of Lakewood
Well Type:	Decommisioning	Driller #:	Not Reported
Static Water Level:	Not Reported	Flow Rate (gpm):	Not Reported
Flow Type:	Not Reported	PSI:	Not Reported
Well Test:	Not Reported	Water Reclamation #:	12

Map ID Direction Distance Elevation	Database	EDR ID Number
AS679 **SW** **1/2 - 1 Mile** **Higher**	**WA WELLS**	**WALOG2000591161**

Database:	Ecology Well Logs	Well Log ID:	877378
Well Tag #:	Not Reported	Project Tag #:	Not Reported
Notice of Intent #:	SE49031	Date Received:	05-SEP-13
Diameter (in):	1.25	Casing Depth (ft):	25
Well completion:	13-AUG-13		
Well Owner:	Stantec/ Facility No. 14469 | BB&A Environmental~ Inc.		
Well Type:	Resource Protection	Driller #:	Not Reported
Static Water Level:	Not Reported	Flow Rate (gpm):	Not Reported
Flow Type:	Not Reported	PSI:	Not Reported
Well Test:	Not Reported	Water Reclamation #:	12

AS680 **SW** **1/2 - 1 Mile** **Higher**	**WA WELLS**	**WALOG2000623289**

Database:	Ecology Well Logs	Well Log ID:	934341
Well Tag #:	Not Reported	Project Tag #:	Not Reported
Notice of Intent #:	AE28389	Date Received:	21-OCT-14
Diameter (in):	2	Casing Depth (ft):	25
Well completion:	11-SEP-14	Well Owner:	Kim And Lee Enterprise LLC
Well Type:	Decommisioning	Driller #:	2736
Static Water Level:	Not Reported	Flow Rate (gpm):	Not Reported
Flow Type:	Not Reported	PSI:	Not Reported
Well Test:	Not Reported	Water Reclamation #:	12

AS681 **SW** **1/2 - 1 Mile** **Higher**	**WA WELLS**	**WALOG2000623398**

Database:	Ecology Well Logs	Well Log ID:	934454
Well Tag #:	Not Reported	Project Tag #:	Not Reported
Notice of Intent #:	AE28389	Date Received:	21-OCT-14
Diameter (in):	2	Casing Depth (ft):	25
Well completion:	11-SEP-14	Well Owner:	Kim And Lee Enterprise LLC
Well Type:	Decommisioning	Driller #:	2736
Static Water Level:	Not Reported	Flow Rate (gpm):	Not Reported
Flow Type:	Not Reported	PSI:	Not Reported
Well Test:	Not Reported	Water Reclamation #:	12

AS682 **SW** **1/2 - 1 Mile** **Higher**	**WA WELLS**	**WALOG2000623418**

Database:	Ecology Well Logs	Well Log ID:	934475
Well Tag #:	Not Reported	Project Tag #:	Not Reported
Notice of Intent #:	AE28389	Date Received:	21-OCT-14

Diameter (in):	2	Casing Depth (ft):	25
Well completion:	11-SEP-14	Well Owner:	Kim And Lee Enterprise LLC
Well Type:	Decommisioning	Driller #:	2736
Static Water Level:	Not Reported	Flow Rate (gpm):	Not Reported
Flow Type:	Not Reported	PSI:	Not Reported
Well Test:	Not Reported	Water Reclamation #:	12

AS683
SW
1/2 - 1 Mile
Higher

WA WELLS **WALOG2000591162**

Database:	Ecology Well Logs	Well Log ID:	877380
Well Tag #:	Not Reported	Project Tag #:	Not Reported
Notice of Intent #:	SE49031	Date Received:	05-SEP-13
Diameter (in):	1.25	Casing Depth (ft):	25
Well completion:	13-AUG-13		
Well Owner:	Stantec/ Facility No. 14469 | BB&A Environmental~ Inc.		
Well Type:	Resource Protection	Driller #:	Not Reported
Static Water Level:	Not Reported	Flow Rate (gpm):	Not Reported
Flow Type:	Not Reported	PSI:	Not Reported
Well Test:	Not Reported	Water Reclamation #:	12

AS684
SW
1/2 - 1 Mile
Higher

WA WELLS **WALOG2000591163**

Database:	Ecology Well Logs	Well Log ID:	877382
Well Tag #:	Not Reported	Project Tag #:	Not Reported
Notice of Intent #:	SE49031	Date Received:	05-SEP-13
Diameter (in):	1.25	Casing Depth (ft):	25
Well completion:	13-AUG-13		
Well Owner:	Stantec/ Facility No. 14469 | BB&A Environmental~ Inc.		
Well Type:	Resource Protection	Driller #:	Not Reported
Static Water Level:	Not Reported	Flow Rate (gpm):	Not Reported
Flow Type:	Not Reported	PSI:	Not Reported
Well Test:	Not Reported	Water Reclamation #:	12

AS685
SW
1/2 - 1 Mile
Higher

WA WELLS **WALOG2000591164**

Database:	Ecology Well Logs	Well Log ID:	877384
Well Tag #:	Not Reported	Project Tag #:	Not Reported
Notice of Intent #:	SE49031	Date Received:	05-SEP-13
Diameter (in):	1.25	Casing Depth (ft):	25
Well completion:	13-AUG-13		
Well Owner:	Stantec/ Facility No. 14469 | BB&A Environmental~ Inc.		
Well Type:	Resource Protection	Driller #:	Not Reported
Static Water Level:	Not Reported	Flow Rate (gpm):	Not Reported
Flow Type:	Not Reported	PSI:	Not Reported
Well Test:	Not Reported	Water Reclamation #:	12

Map ID Direction Distance Elevation	Database	EDR ID Number
AS686 **SW** **1/2 - 1 Mile** **Higher**	**WA WELLS**	**WALOG2000575012**

Database:	Ecology Well Logs	Well Log ID:	845292
Well Tag #:	Not Reported	Project Tag #:	Not Reported
Notice of Intent #:	AE20378	Date Received:	13-FEB-13
Diameter (in):	4	Casing Depth (ft):	50
Well completion:	23-JAN-13	Well Owner:	Bob Featherstone - Wsdot
Well Type:	Decommisioning	Driller #:	Not Reported
Static Water Level:	Not Reported	Flow Rate (gpm):	Not Reported
Flow Type:	Not Reported	PSI:	Not Reported
Well Test:	Not Reported	Water Reclamation #:	12

AS687 **SW** **1/2 - 1 Mile** **Higher**	**WA WELLS**	**WALOG2000416156**

Database:	Ecology Well Logs	Well Log ID:	549857
Well Tag #:	Not Reported	Project Tag #:	Not Reported
Notice of Intent #:	AE04119	Date Received:	16-SEP-08
Diameter (in):	Not Reported	Casing Depth (ft):	32
Well completion:	11-JUN-08	Well Owner:	Ponders Collision | Environmental Associates
Well Type:	Decommisioning	Driller #:	Not Reported
Static Water Level:	Not Reported	Flow Rate (gpm):	Not Reported
Flow Type:	Not Reported	PSI:	Not Reported
Well Test:	Not Reported	Water Reclamation #:	12

AS688 **SW** **1/2 - 1 Mile** **Higher**	**WA WELLS**	**WALOG2000416157**

Database:	Ecology Well Logs	Well Log ID:	549859
Well Tag #:	Not Reported	Project Tag #:	Not Reported
Notice of Intent #:	EE00741	Date Received:	16-SEP-08
Diameter (in):	Not Reported	Casing Depth (ft):	32
Well completion:	11-JUN-08	Well Owner:	Ponders Collision | Environmental Associates
Well Type:	Resource Protection	Driller #:	Not Reported
Static Water Level:	Not Reported	Flow Rate (gpm):	Not Reported
Flow Type:	Not Reported	PSI:	Not Reported
Well Test:	Not Reported	Water Reclamation #:	12

AS689 **SW** **1/2 - 1 Mile** **Higher**	**WA WELLS**	**WALOG2000416158**

Database:	Ecology Well Logs	Well Log ID:	549861
Well Tag #:	Not Reported	Project Tag #:	Not Reported
Notice of Intent #:	EE00741	Date Received:	16-SEP-08
Diameter (in):	Not Reported	Casing Depth (ft):	32

Well completion:	11-JUN-08	Well Owner:	Ponders Collision | Environmental Associates
Well Type:	Resource Protection	Driller #:	Not Reported
Static Water Level:	Not Reported	Flow Rate (gpm):	Not Reported
Flow Type:	Not Reported	PSI:	Not Reported
Well Test:	Not Reported	Water Reclamation #:	12

AS690
SW
1/2 - 1 Mile
Higher

WA WELLS **WALOG2000036986**

Database:	Ecology Well Logs	Well Log ID:	42626
Well Tag #:	ABY999	Project Tag #:	Not Reported
Notice of Intent #:	R005476	Date Received:	18-SEP-95
Diameter (in):	Not Reported	Casing Depth (ft):	Not Reported
Well completion:	28-AUG-95	Well Owner:	LUCKY II STORE
Well Type:	Resource Protection	Driller #:	Not Reported
Static Water Level:	Not Reported	Flow Rate (gpm):	Not Reported
Flow Type:	Not Reported	PSI:	Not Reported
Well Test:	Not Reported	Water Reclamation #:	12

AS691
SW
1/2 - 1 Mile
Higher

WA WELLS **WALOG2000416154**

Database:	Ecology Well Logs	Well Log ID:	549853
Well Tag #:	Not Reported	Project Tag #:	Not Reported
Notice of Intent #:	SE03067	Date Received:	16-SEP-08
Diameter (in):	2	Casing Depth (ft):	23
Well completion:	11-JUN-08	Well Owner:	Ponders Collision | Environmental Associates
Well Type:	Resource Protection	Driller #:	Not Reported
Static Water Level:	Not Reported	Flow Rate (gpm):	Not Reported
Flow Type:	Not Reported	PSI:	Not Reported
Well Test:	Not Reported	Water Reclamation #:	12

AS692
SW
1/2 - 1 Mile
Higher

WA WELLS **WALOG2000416155**

Database:	Ecology Well Logs	Well Log ID:	549855
Well Tag #:	Not Reported	Project Tag #:	Not Reported
Notice of Intent #:	AE04119	Date Received:	16-SEP-08
Diameter (in):	Not Reported	Casing Depth (ft):	23
Well completion:	11-JUN-08	Well Owner:	Ponders Collision | Environmental Associates
Well Type:	Decommisioning	Driller #:	Not Reported
Static Water Level:	Not Reported	Flow Rate (gpm):	Not Reported
Flow Type:	Not Reported	PSI:	Not Reported
Well Test:	Not Reported	Water Reclamation #:	12

Map ID Direction Distance Elevation	Database	EDR ID Number
AS693 **SW** **1/2 - 1 Mile** **Higher**	**WA WELLS**	**WALOG2000416944**

Database:	Ecology Well Logs	Well Log ID:	551397
Well Tag #:	Not Reported	Project Tag #:	Not Reported
Notice of Intent #:	AE04118	Date Received:	16-SEP-08
Diameter (in):	2	Casing Depth (ft):	23
Well completion:	11-SEP-08	Well Owner:	Ponders Collision | Environmental Associates
Well Type:	Decommisioning	Driller #:	Not Reported
Static Water Level:	Not Reported	Flow Rate (gpm):	Not Reported
Flow Type:	Not Reported	PSI:	Not Reported
Well Test:	Not Reported	Water Reclamation #:	12

AS694 **SW** **1/2 - 1 Mile** **Higher**	**WA WELLS**	**WALOG2000575009**

Database:	Ecology Well Logs	Well Log ID:	845286
Well Tag #:	Not Reported	Project Tag #:	Not Reported
Notice of Intent #:	AE20378	Date Received:	13-FEB-13
Diameter (in):	4	Casing Depth (ft):	49.5
Well completion:	29-JAN-13	Well Owner:	Bob Featherstone - Wsdot
Well Type:	Decommisioning	Driller #:	Not Reported
Static Water Level:	Not Reported	Flow Rate (gpm):	Not Reported
Flow Type:	Not Reported	PSI:	Not Reported
Well Test:	Not Reported	Water Reclamation #:	12

AS695 **SW** **1/2 - 1 Mile** **Higher**	**WA WELLS**	**WALOG2000575010**

Database:	Ecology Well Logs	Well Log ID:	845288
Well Tag #:	Not Reported	Project Tag #:	Not Reported
Notice of Intent #:	AE20378	Date Received:	13-FEB-13
Diameter (in):	4	Casing Depth (ft):	49.9
Well completion:	29-JAN-13	Well Owner:	Bob Featherstone - Wsdot
Well Type:	Decommisioning	Driller #:	Not Reported
Static Water Level:	Not Reported	Flow Rate (gpm):	Not Reported
Flow Type:	Not Reported	PSI:	Not Reported
Well Test:	Not Reported	Water Reclamation #:	12

AS696 **SW** **1/2 - 1 Mile** **Higher**	**WA WELLS**	**WALOG2000575011**

Database:	Ecology Well Logs	Well Log ID:	845290
Well Tag #:	Not Reported	Project Tag #:	Not Reported
Notice of Intent #:	SE47203	Date Received:	13-FEB-13
Diameter (in):	4	Casing Depth (ft):	49.5

Well completion:	29-JAN-13	Well Owner:	Bob Featherstone - Wsdot
Well Type:	Resource Protection	Driller #:	Not Reported
Static Water Level:	Not Reported	Flow Rate (gpm):	Not Reported
Flow Type:	Not Reported	PSI:	Not Reported
Well Test:	Not Reported	Water Reclamation #:	12

AS697
SW
1/2 - 1 Mile
Higher

WA WELLS **WALOG2000564811**

Database:	Ecology Well Logs	Well Log ID:	824770
Well Tag #:	Not Reported	Project Tag #:	Not Reported
Notice of Intent #:	AE17985	Date Received:	06-AUG-12
Diameter (in):	Not Reported	Casing Depth (ft):	90
Well completion:	02-JUL-12	Well Owner:	City Of Lakewood
Well Type:	Decommisioning	Driller #:	Not Reported
Static Water Level:	Not Reported	Flow Rate (gpm):	Not Reported
Flow Type:	Not Reported	PSI:	Not Reported
Well Test:	Not Reported	Water Reclamation #:	12

AS698
SW
1/2 - 1 Mile
Higher

WA WELLS **WALOG2000575004**

Database:	Ecology Well Logs	Well Log ID:	845278
Well Tag #:	Not Reported	Project Tag #:	Not Reported
Notice of Intent #:	SE47203	Date Received:	13-FEB-13
Diameter (in):	4	Casing Depth (ft):	20.5
Well completion:	30-JAN-13	Well Owner:	Bob Featherstone - Wsdot
Well Type:	Resource Protection	Driller #:	Not Reported
Static Water Level:	Not Reported	Flow Rate (gpm):	Not Reported
Flow Type:	Not Reported	PSI:	Not Reported
Well Test:	Not Reported	Water Reclamation #:	12

AS699
SW
1/2 - 1 Mile
Higher

WA WELLS **WALOG2000575005**

Database:	Ecology Well Logs	Well Log ID:	845280
Well Tag #:	Not Reported	Project Tag #:	Not Reported
Notice of Intent #:	AE20378	Date Received:	13-FEB-13
Diameter (in):	4	Casing Depth (ft):	50.5
Well completion:	30-JAN-13	Well Owner:	Bob Featherstone - Wsdot
Well Type:	Decommisioning	Driller #:	Not Reported
Static Water Level:	Not Reported	Flow Rate (gpm):	Not Reported
Flow Type:	Not Reported	PSI:	Not Reported
Well Test:	Not Reported	Water Reclamation #:	12

Map ID Direction Distance Elevation	Database	EDR ID Number
AS700 **SW** **1/2 - 1 Mile** **Higher**	**WA WELLS**	**WALOG2000750862**

Database:	Ecology Well Logs	Well Log ID:	1618627
Well Tag #:	Not Reported	Project Tag #:	Not Reported
Notice of Intent #:	AE42382	Date Received:	25-APR-17
Diameter (in):	1.25	Casing Depth (ft):	22
Well completion:	11-APR-17	Well Owner:	Kwiki Mart
Well Type:	Decommisioning	Driller #:	2736
Static Water Level:	Not Reported	Flow Rate (gpm):	Not Reported
Flow Type:	Not Reported	PSI:	Not Reported
Well Test:	Not Reported	Water Reclamation #:	12

AS701 **SW** **1/2 - 1 Mile** **Higher**	**WA WELLS**	**WALOG2000750861**

Database:	Ecology Well Logs	Well Log ID:	1618626
Well Tag #:	Not Reported	Project Tag #:	Not Reported
Notice of Intent #:	AE42382	Date Received:	25-APR-17
Diameter (in):	1.25	Casing Depth (ft):	22
Well completion:	11-APR-17	Well Owner:	Kwiki Mart
Well Type:	Decommisioning	Driller #:	2736
Static Water Level:	Not Reported	Flow Rate (gpm):	Not Reported
Flow Type:	Not Reported	PSI:	Not Reported
Well Test:	Not Reported	Water Reclamation #:	12

AS702 **SW** **1/2 - 1 Mile** **Higher**	**WA WELLS**	**WALOG2000750874**

Database:	Ecology Well Logs	Well Log ID:	1618639
Well Tag #:	Not Reported	Project Tag #:	Not Reported
Notice of Intent #:	RE14165	Date Received:	25-APR-17
Diameter (in):	2.25	Casing Depth (ft):	5
Well completion:	11-APR-17	Well Owner:	Kwiki Mart
Well Type:	Resource Protection	Driller #:	2736
Static Water Level:	Not Reported	Flow Rate (gpm):	Not Reported
Flow Type:	Not Reported	PSI:	Not Reported
Well Test:	Not Reported	Water Reclamation #:	12

AS703 **SW** **1/2 - 1 Mile** **Higher**	**WA WELLS**	**WALOG2000750863**

Database:	Ecology Well Logs	Well Log ID:	1618628
Well Tag #:	Not Reported	Project Tag #:	Not Reported
Notice of Intent #:	AE42382	Date Received:	25-APR-17
Diameter (in):	1.25	Casing Depth (ft):	22

Well completion:	11-APR-17	Well Owner:	Kwiki Mart
Well Type:	Decommisioning	Driller #:	2736
Static Water Level:	Not Reported	Flow Rate (gpm):	Not Reported
Flow Type:	Not Reported	PSI:	Not Reported
Well Test:	Not Reported	Water Reclamation #:	12

AS704
SW
1/2 - 1 Mile
Higher

WA WELLS **WALOG2000750860**

Database:	Ecology Well Logs	Well Log ID:	1618625
Well Tag #:	Not Reported	Project Tag #:	Not Reported
Notice of Intent #:	AE42382	Date Received:	25-APR-17
Diameter (in):	1.25	Casing Depth (ft):	22
Well completion:	11-APR-17	Well Owner:	Kwiki Mart
Well Type:	Decommisioning	Driller #:	2736
Static Water Level:	Not Reported	Flow Rate (gpm):	Not Reported
Flow Type:	Not Reported	PSI:	Not Reported
Well Test:	Not Reported	Water Reclamation #:	12

AS705
SW
1/2 - 1 Mile
Higher

WA WELLS **WALOG2000750856**

Database:	Ecology Well Logs	Well Log ID:	1618621
Well Tag #:	Not Reported	Project Tag #:	Not Reported
Notice of Intent #:	RE14164	Date Received:	25-APR-17
Diameter (in):	1.25	Casing Depth (ft):	22
Well completion:	11-APR-17	Well Owner:	Kwiki Mart
Well Type:	Resource Protection	Driller #:	2736
Static Water Level:	Not Reported	Flow Rate (gpm):	Not Reported
Flow Type:	Not Reported	PSI:	Not Reported
Well Test:	Not Reported	Water Reclamation #:	12

AS706
SW
1/2 - 1 Mile
Higher

WA WELLS **WALOG2000750855**

Database:	Ecology Well Logs	Well Log ID:	1618620
Well Tag #:	Not Reported	Project Tag #:	Not Reported
Notice of Intent #:	RE14164	Date Received:	25-APR-17
Diameter (in):	1.25	Casing Depth (ft):	22
Well completion:	11-APR-17	Well Owner:	Kwiki Mart
Well Type:	Resource Protection	Driller #:	2736
Static Water Level:	Not Reported	Flow Rate (gpm):	Not Reported
Flow Type:	Not Reported	PSI:	Not Reported
Well Test:	Not Reported	Water Reclamation #:	12

Map ID Direction Distance Elevation	Database	EDR ID Number
AS707 **SW** **1/2 - 1 Mile** **Higher**	**WA WELLS**	**WALOG2000750859**

Database:	Ecology Well Logs	Well Log ID:	1618624
Well Tag #:	Not Reported	Project Tag #:	Not Reported
Notice of Intent #:	AE42382	Date Received:	25-APR-17
Diameter (in):	1.25	Casing Depth (ft):	22
Well completion:	10-APR-17	Well Owner:	Kwiki Mart
Well Type:	Decommisioning	Driller #:	2736
Static Water Level:	Not Reported	Flow Rate (gpm):	Not Reported
Flow Type:	Not Reported	PSI:	Not Reported
Well Test:	Not Reported	Water Reclamation #:	12

AS708 **SW** **1/2 - 1 Mile** **Higher**	**WA WELLS**	**WALOG2000750857**

Database:	Ecology Well Logs	Well Log ID:	1618622
Well Tag #:	Not Reported	Project Tag #:	Not Reported
Notice of Intent #:	RE14165	Date Received:	25-APR-17
Diameter (in):	2.25	Casing Depth (ft):	5
Well completion:	11-APR-17	Well Owner:	Kwiki Mart
Well Type:	Resource Protection	Driller #:	2736
Static Water Level:	Not Reported	Flow Rate (gpm):	Not Reported
Flow Type:	Not Reported	PSI:	Not Reported
Well Test:	Not Reported	Water Reclamation #:	12

AS709 **SW** **1/2 - 1 Mile** **Higher**	**WA WELLS**	**WALOG2000750866**

Database:	Ecology Well Logs	Well Log ID:	1618631
Well Tag #:	Not Reported	Project Tag #:	Not Reported
Notice of Intent #:	RE14164	Date Received:	25-APR-17
Diameter (in):	1.25	Casing Depth (ft):	22
Well completion:	11-APR-17	Well Owner:	Kwiki Mart
Well Type:	Resource Protection	Driller #:	2736
Static Water Level:	Not Reported	Flow Rate (gpm):	Not Reported
Flow Type:	Not Reported	PSI:	Not Reported
Well Test:	Not Reported	Water Reclamation #:	12

AS710 **SW** **1/2 - 1 Mile** **Higher**	**WA WELLS**	**WALOG2000750867**

Database:	Ecology Well Logs	Well Log ID:	1618632
Well Tag #:	Not Reported	Project Tag #:	Not Reported
Notice of Intent #:	RE14164	Date Received:	25-APR-17
Diameter (in):	1.25	Casing Depth (ft):	22

Well completion:	11-APR-17	Well Owner:	Kwiki Mart
Well Type:	Resource Protection	Driller #:	2736
Static Water Level:	Not Reported	Flow Rate (gpm):	Not Reported
Flow Type:	Not Reported	PSI:	Not Reported
Well Test:	Not Reported	Water Reclamation #:	12

AS711
SW
1/2 - 1 Mile
Higher

WA WELLS **WALOG2000750864**

Database:	Ecology Well Logs	Well Log ID:	1618629
Well Tag #:	Not Reported	Project Tag #:	Not Reported
Notice of Intent #:	AE42382	Date Received:	25-APR-17
Diameter (in):	1.25	Casing Depth (ft):	22
Well completion:	11-APR-17	Well Owner:	Kwiki Mart
Well Type:	Decommisioning	Driller #:	2736
Static Water Level:	Not Reported	Flow Rate (gpm):	Not Reported
Flow Type:	Not Reported	PSI:	Not Reported
Well Test:	Not Reported	Water Reclamation #:	12

AS712
SW
1/2 - 1 Mile
Higher

WA WELLS **WALOG2000750865**

Database:	Ecology Well Logs	Well Log ID:	1618630
Well Tag #:	Not Reported	Project Tag #:	Not Reported
Notice of Intent #:	RE14164	Date Received:	25-APR-17
Diameter (in):	1.25	Casing Depth (ft):	22
Well completion:	11-APR-17	Well Owner:	Kwiki Mart
Well Type:	Resource Protection	Driller #:	2736
Static Water Level:	Not Reported	Flow Rate (gpm):	Not Reported
Flow Type:	Not Reported	PSI:	Not Reported
Well Test:	Not Reported	Water Reclamation #:	12

AS713
SW
1/2 - 1 Mile
Higher

WA WELLS **WALOG2000750868**

Database:	Ecology Well Logs	Well Log ID:	1618633
Well Tag #:	Not Reported	Project Tag #:	Not Reported
Notice of Intent #:	RE14164	Date Received:	25-APR-17
Diameter (in):	1.25	Casing Depth (ft):	22
Well completion:	11-APR-17	Well Owner:	Kwiki Mart
Well Type:	Resource Protection	Driller #:	2736
Static Water Level:	Not Reported	Flow Rate (gpm):	Not Reported
Flow Type:	Not Reported	PSI:	Not Reported
Well Test:	Not Reported	Water Reclamation #:	12

Map ID Direction Distance Elevation	Database	EDR ID Number
AS714 **SW** **1/2 - 1 Mile** **Higher**	**WA WELLS**	**WALOG2000750872**

Database:	Ecology Well Logs	Well Log ID:	1618637
Well Tag #:	Not Reported	Project Tag #:	Not Reported
Notice of Intent #:	AE42382	Date Received:	25-APR-17
Diameter (in):	1.25	Casing Depth (ft):	222
Well completion:	11-APR-17	Well Owner:	Kwiki Mart
Well Type:	Decommisioning	Driller #:	2736
Static Water Level:	Not Reported	Flow Rate (gpm):	Not Reported
Flow Type:	Not Reported	PSI:	Not Reported
Well Test:	Not Reported	Water Reclamation #:	12

AS715 **SW** **1/2 - 1 Mile** **Higher**	**WA WELLS**	**WALOG2000750873**

Database:	Ecology Well Logs	Well Log ID:	1618638
Well Tag #:	Not Reported	Project Tag #:	Not Reported
Notice of Intent #:	RE14164	Date Received:	25-APR-17
Diameter (in):	1.25	Casing Depth (ft):	22
Well completion:	11-APR-17	Well Owner:	Kwiki Mart
Well Type:	Resource Protection	Driller #:	2736
Static Water Level:	Not Reported	Flow Rate (gpm):	Not Reported
Flow Type:	Not Reported	PSI:	Not Reported
Well Test:	Not Reported	Water Reclamation #:	12

AS716 **SW** **1/2 - 1 Mile** **Higher**	**WA WELLS**	**WALOG2000750869**

Database:	Ecology Well Logs	Well Log ID:	1618634
Well Tag #:	Not Reported	Project Tag #:	Not Reported
Notice of Intent #:	RE14164	Date Received:	25-APR-17
Diameter (in):	1.25	Casing Depth (ft):	22
Well completion:	11-APR-17	Well Owner:	Kwiki Mart
Well Type:	Resource Protection	Driller #:	2736
Static Water Level:	Not Reported	Flow Rate (gpm):	Not Reported
Flow Type:	Not Reported	PSI:	Not Reported
Well Test:	Not Reported	Water Reclamation #:	12

AS717 **SW** **1/2 - 1 Mile** **Higher**	**WA WELLS**	**WALOG2000750870**

Database:	Ecology Well Logs	Well Log ID:	1618635
Well Tag #:	Not Reported	Project Tag #:	Not Reported
Notice of Intent #:	RE14165	Date Received:	25-APR-17
Diameter (in):	2.25	Casing Depth (ft):	5

Well completion:	11-APR-17	Well Owner:	Kwiki Mart
Well Type:	Resource Protection	Driller #:	2736
Static Water Level:	Not Reported	Flow Rate (gpm):	Not Reported
Flow Type:	Not Reported	PSI:	Not Reported
Well Test:	Not Reported	Water Reclamation #:	12

AS718
SW
1/2 - 1 Mile
Higher

WA WELLS **WALOG2000750854**

Database:	Ecology Well Logs	Well Log ID:	1618619
Well Tag #:	Not Reported	Project Tag #:	Not Reported
Notice of Intent #:	RE14164	Date Received:	25-APR-17
Diameter (in):	1.25	Casing Depth (ft):	22
Well completion:	11-APR-17	Well Owner:	Kwiki Mart
Well Type:	Resource Protection	Driller #:	2736
Static Water Level:	Not Reported	Flow Rate (gpm):	Not Reported
Flow Type:	Not Reported	PSI:	Not Reported
Well Test:	Not Reported	Water Reclamation #:	12

AS719
SW
1/2 - 1 Mile
Higher

WA WELLS **WALOG2000624879**

Database:	Ecology Well Logs	Well Log ID:	936359
Well Tag #:	Not Reported	Project Tag #:	Not Reported
Notice of Intent #:	ae28389	Date Received:	21-OCT-14
Diameter (in):	2	Casing Depth (ft):	25
Well completion:	11-SEP-14	Well Owner:	Kim And Lee Enterprise LLC
Well Type:	Decommisioning	Driller #:	2736
Static Water Level:	Not Reported	Flow Rate (gpm):	Not Reported
Flow Type:	Not Reported	PSI:	Not Reported
Well Test:	Not Reported	Water Reclamation #:	12

AS720
SW
1/2 - 1 Mile
Higher

WA WELLS **WALOG2000624880**

Database:	Ecology Well Logs	Well Log ID:	936360
Well Tag #:	Not Reported	Project Tag #:	Not Reported
Notice of Intent #:	ae28389	Date Received:	21-OCT-14
Diameter (in):	2	Casing Depth (ft):	25
Well completion:	11-SEP-14	Well Owner:	Kim And Lee Enterprise LLC
Well Type:	Decommisioning	Driller #:	2736
Static Water Level:	Not Reported	Flow Rate (gpm):	Not Reported
Flow Type:	Not Reported	PSI:	Not Reported
Well Test:	Not Reported	Water Reclamation #:	12

Map ID Direction Distance Elevation	Database	EDR ID Number
AS721 **SW** **1/2 - 1 Mile** **Higher**	**WA WELLS**	**WALOG2000623420**

Database:	Ecology Well Logs	Well Log ID:	934477
Well Tag #:	Not Reported	Project Tag #:	Not Reported
Notice of Intent #:	SE52448	Date Received:	21-OCT-14
Diameter (in):	2	Casing Depth (ft):	25
Well completion:	11-SEP-14	Well Owner:	Kim And Lee Enterprise LLC
Well Type:	Resource Protection	Driller #:	2736
Static Water Level:	Not Reported	Flow Rate (gpm):	Not Reported
Flow Type:	Not Reported	PSI:	Not Reported
Well Test:	Not Reported	Water Reclamation #:	12

AS722 **SW** **1/2 - 1 Mile** **Higher**	**WA WELLS**	**WALOG2000624856**

Database:	Ecology Well Logs	Well Log ID:	936333
Well Tag #:	Not Reported	Project Tag #:	Not Reported
Notice of Intent #:	se52448	Date Received:	21-OCT-14
Diameter (in):	2	Casing Depth (ft):	25
Well completion:	11-SEP-14	Well Owner:	Kim And Lee Enterprise LLC
Well Type:	Resource Protection	Driller #:	2736
Static Water Level:	Not Reported	Flow Rate (gpm):	Not Reported
Flow Type:	Not Reported	PSI:	Not Reported
Well Test:	Not Reported	Water Reclamation #:	12

AS723 **SW** **1/2 - 1 Mile** **Higher**	**WA WELLS**	**WALOG2000624902**

Database:	Ecology Well Logs	Well Log ID:	936386
Well Tag #:	Not Reported	Project Tag #:	Not Reported
Notice of Intent #:	ae28389	Date Received:	21-OCT-14
Diameter (in):	2	Casing Depth (ft):	25
Well completion:	11-SEP-14	Well Owner:	Kim And Lee Enterprise LLC
Well Type:	Decommisioning	Driller #:	2736
Static Water Level:	Not Reported	Flow Rate (gpm):	Not Reported
Flow Type:	Not Reported	PSI:	Not Reported
Well Test:	Not Reported	Water Reclamation #:	12

AS724 **SW** **1/2 - 1 Mile** **Higher**	**WA WELLS**	**WALOG2000750845**

Database:	Ecology Well Logs	Well Log ID:	1618610
Well Tag #:	Not Reported	Project Tag #:	Not Reported
Notice of Intent #:	AE42382	Date Received:	25-APR-17
Diameter (in):	1.25	Casing Depth (ft):	22

Well completion:	11-APR-17	Well Owner:	Kwiki Mart
Well Type:	Decommisioning	Driller #:	2736
Static Water Level:	Not Reported	Flow Rate (gpm):	Not Reported
Flow Type:	Not Reported	PSI:	Not Reported
Well Test:	Not Reported	Water Reclamation #:	12

AS725
SW
1/2 - 1 Mile
Higher

WA WELLS **WALOG2000750844**

Database:	Ecology Well Logs	Well Log ID:	1618609
Well Tag #:	Not Reported	Project Tag #:	Not Reported
Notice of Intent #:	AE42382	Date Received:	25-APR-17
Diameter (in):	1.25	Casing Depth (ft):	22
Well completion:	11-APR-17	Well Owner:	Kwiki Mart
Well Type:	Decommisioning	Driller #:	2736
Static Water Level:	Not Reported	Flow Rate (gpm):	Not Reported
Flow Type:	Not Reported	PSI:	Not Reported
Well Test:	Not Reported	Water Reclamation #:	12

AS726
SW
1/2 - 1 Mile
Higher

WA WELLS **WALOG2000750842**

Database:	Ecology Well Logs	Well Log ID:	1618607
Well Tag #:	Not Reported	Project Tag #:	Not Reported
Notice of Intent #:	AE42382	Date Received:	25-APR-17
Diameter (in):	1.25	Casing Depth (ft):	22
Well completion:	11-APR-17	Well Owner:	Kwiki Mart
Well Type:	Decommisioning	Driller #:	2736
Static Water Level:	Not Reported	Flow Rate (gpm):	Not Reported
Flow Type:	Not Reported	PSI:	Not Reported
Well Test:	Not Reported	Water Reclamation #:	12

AS727
SW
1/2 - 1 Mile
Higher

WA WELLS **WALOG2000750843**

Database:	Ecology Well Logs	Well Log ID:	1618608
Well Tag #:	Not Reported	Project Tag #:	Not Reported
Notice of Intent #:	AE42382	Date Received:	25-APR-17
Diameter (in):	1.25	Casing Depth (ft):	22
Well completion:	11-APR-17	Well Owner:	Kwiki Mart
Well Type:	Decommisioning	Driller #:	2736
Static Water Level:	Not Reported	Flow Rate (gpm):	Not Reported
Flow Type:	Not Reported	PSI:	Not Reported
Well Test:	Not Reported	Water Reclamation #:	12

Map ID Direction Distance Elevation	Database	EDR ID Number
AS728 **SW** **1/2 - 1 Mile** **Higher**	**WA WELLS**	**WALOG2000750851**

Database:	Ecology Well Logs	Well Log ID:	1618616
Well Tag #:	Not Reported	Project Tag #:	Not Reported
Notice of Intent #:	RE14164	Date Received:	25-APR-17
Diameter (in):	1.25	Casing Depth (ft):	22
Well completion:	11-APR-17	Well Owner:	Kwiki Mart
Well Type:	Resource Protection	Driller #:	2736
Static Water Level:	Not Reported	Flow Rate (gpm):	Not Reported
Flow Type:	Not Reported	PSI:	Not Reported
Well Test:	Not Reported	Water Reclamation #:	12

AS729 **SW** **1/2 - 1 Mile** **Higher**	**WA WELLS**	**WALOG2000750850**

Database:	Ecology Well Logs	Well Log ID:	1618615
Well Tag #:	Not Reported	Project Tag #:	Not Reported
Notice of Intent #:	RE14164	Date Received:	25-APR-17
Diameter (in):	1.25	Casing Depth (ft):	22
Well completion:	11-APR-17	Well Owner:	Kwiki Mart
Well Type:	Resource Protection	Driller #:	2736
Static Water Level:	Not Reported	Flow Rate (gpm):	Not Reported
Flow Type:	Not Reported	PSI:	Not Reported
Well Test:	Not Reported	Water Reclamation #:	12

AS730 **SW** **1/2 - 1 Mile** **Higher**	**WA WELLS**	**WALOG2000750853**

Database:	Ecology Well Logs	Well Log ID:	1618618
Well Tag #:	Not Reported	Project Tag #:	Not Reported
Notice of Intent #:	RE14164	Date Received:	25-APR-17
Diameter (in):	1.25	Casing Depth (ft):	22
Well completion:	11-APR-17	Well Owner:	Kwiki Mart
Well Type:	Resource Protection	Driller #:	2736
Static Water Level:	Not Reported	Flow Rate (gpm):	Not Reported
Flow Type:	Not Reported	PSI:	Not Reported
Well Test:	Not Reported	Water Reclamation #:	12

AS731 **SW** **1/2 - 1 Mile** **Higher**	**WA WELLS**	**WALOG2000750852**

Database:	Ecology Well Logs	Well Log ID:	1618617
Well Tag #:	Not Reported	Project Tag #:	Not Reported
Notice of Intent #:	RE14164	Date Received:	25-APR-17
Diameter (in):	1.25	Casing Depth (ft):	22

Well completion:	11-APR-17	Well Owner:	Kwiki Mart
Well Type:	Resource Protection	Driller #:	2736
Static Water Level:	Not Reported	Flow Rate (gpm):	Not Reported
Flow Type:	Not Reported	PSI:	Not Reported
Well Test:	Not Reported	Water Reclamation #:	12

AS732
SW
1/2 - 1 Mile
Higher

WA WELLS **WALOG2000750849**

Database:	Ecology Well Logs	Well Log ID:	1618614
Well Tag #:	Not Reported	Project Tag #:	Not Reported
Notice of Intent #:	RE14164	Date Received:	25-APR-17
Diameter (in):	1.25	Casing Depth (ft):	22
Well completion:	11-APR-17	Well Owner:	Kwiki Mart
Well Type:	Resource Protection	Driller #:	2736
Static Water Level:	Not Reported	Flow Rate (gpm):	Not Reported
Flow Type:	Not Reported	PSI:	Not Reported
Well Test:	Not Reported	Water Reclamation #:	12

AS733
SW
1/2 - 1 Mile
Higher

WA WELLS **WALOG2000623419**

Database:	Ecology Well Logs	Well Log ID:	934476
Well Tag #:	Not Reported	Project Tag #:	Not Reported
Notice of Intent #:	SE52448	Date Received:	21-OCT-14
Diameter (in):	2	Casing Depth (ft):	25
Well completion:	11-SEP-14	Well Owner:	Kim And Lee Enterprise LLC
Well Type:	Resource Protection	Driller #:	2736
Static Water Level:	Not Reported	Flow Rate (gpm):	Not Reported
Flow Type:	Not Reported	PSI:	Not Reported
Well Test:	Not Reported	Water Reclamation #:	12

AS734
SW
1/2 - 1 Mile
Higher

WA WELLS **WALOG2000750846**

Database:	Ecology Well Logs	Well Log ID:	1618611
Well Tag #:	Not Reported	Project Tag #:	Not Reported
Notice of Intent #:	AE42382	Date Received:	25-APR-17
Diameter (in):	1.25	Casing Depth (ft):	22
Well completion:	11-APR-17	Well Owner:	Kwiki Mart
Well Type:	Decommisioning	Driller #:	2736
Static Water Level:	Not Reported	Flow Rate (gpm):	Not Reported
Flow Type:	Not Reported	PSI:	Not Reported
Well Test:	Not Reported	Water Reclamation #:	12

Map ID Direction Distance Elevation	Database	EDR ID Number
AS735 **SW** **1/2 - 1 Mile** **Higher**	**WA WELLS**	**WALOG2000750848**

Database:	Ecology Well Logs	Well Log ID:	1618613
Well Tag #:	Not Reported	Project Tag #:	Not Reported
Notice of Intent #:	AE42382	Date Received:	25-APR-17
Diameter (in):	1.25	Casing Depth (ft):	22
Well completion:	11-APR-17	Well Owner:	Kwiki Mart
Well Type:	Decommisioning	Driller #:	2736
Static Water Level:	Not Reported	Flow Rate (gpm):	Not Reported
Flow Type:	Not Reported	PSI:	Not Reported
Well Test:	Not Reported	Water Reclamation #:	12

AS736 **SW** **1/2 - 1 Mile** **Higher**	**WA WELLS**	**WALOG2000750847**

Database:	Ecology Well Logs	Well Log ID:	1618612
Well Tag #:	Not Reported	Project Tag #:	Not Reported
Notice of Intent #:	AE42382	Date Received:	25-APR-17
Diameter (in):	1.25	Casing Depth (ft):	22
Well completion:	11-APR-17	Well Owner:	Kwiki Mart
Well Type:	Decommisioning	Driller #:	2736
Static Water Level:	Not Reported	Flow Rate (gpm):	Not Reported
Flow Type:	Not Reported	PSI:	Not Reported
Well Test:	Not Reported	Water Reclamation #:	12

AS737 **SW** **1/2 - 1 Mile** **Higher**	**WA WELLS**	**WA1200000010207**

Database:	Water Wells	PWS ID:	10365
Source #:	01	Source Name:	WELL #1
Source Status:	Inactive	Source Type:	Ground Water - Well
Source Use:	Permanent	Date Source Effective:	01/01/1970
Date Source Inactive:	02/03/1993	Water Resource Inventory Area:	Kitsap
Well Depth:	175	Source Susceptibility:	Not Reported
System Name:	N. GATE VILLAGE APTS	Public Water System Group:	A
System Type:	Comm	Full Time Res Pop:	220
Total Population Served:	220	Total Connections:	120
PWS Status:	Inactive	Residential Connection:	120
DOE Well Tag:	Not Reported	Capacity (gpm):	300
Influenced by Droughts:	Not Reported	Influenced by Flooding:	Not Reported
Influenced by Surface Water:	U		

Map ID Direction Distance Elevation	Database	EDR ID Number
AQ738 **ESE** **1/2 - 1 Mile** **Higher**	**FED USGS**	**USGS40001248202**

Organization ID:	USGS-WA		
Organization Name:	USGS Washington Water Science Center		
Monitor Location:	19N/03E-07M01	Type:	Well
Description:	Not Reported	HUC:	17110019
Drainage Area:	Not Reported	Drainage Area Units:	Not Reported
Contrib Drainage Area:	Not Reported	Contrib Drainage Area Unts:	Not Reported
Aquifer:	Not Reported	Formation Type:	Not Reported
Aquifer Type:	Not Reported	Construction Date:	19570901
Well Depth:	435	Well Depth Units:	ft
Well Hole Depth:	Not Reported	Well Hole Depth Units:	Not Reported

Ground water levels,Number of Measurements:	1	Level reading date:	1957-09-01
Feet below surface:	42	Feet to sea level:	Not Reported
Note:	Not Reported		

AT739 **NE** **1/2 - 1 Mile** **Higher**	**WA WELLS**	**WALOG2000708064**

Database:	Ecology Well Logs	Well Log ID:	1561910
Well Tag #:	BJX727	Project Tag #:	Not Reported
Notice of Intent #:	RE11907	Date Received:	06-APR-16
Diameter (in):	2	Casing Depth (ft):	43
Well completion:	14-OCT-15	Well Owner:	City Of Lakewood
Well Type:	Resource Protection	Driller #:	2671
Static Water Level:	Not Reported	Flow Rate (gpm):	Not Reported
Flow Type:	Not Reported	PSI:	Not Reported
Well Test:	Not Reported	Water Reclamation #:	12

AT740 **NE** **1/2 - 1 Mile** **Higher**	**WA WELLS**	**WALOG2000708045**

Database:	Ecology Well Logs	Well Log ID:	1561891
Well Tag #:	BJX728	Project Tag #:	Not Reported
Notice of Intent #:	RE11907	Date Received:	06-APR-16
Diameter (in):	2	Casing Depth (ft):	43
Well completion:	14-OCT-15	Well Owner:	City Of Lakewood
Well Type:	Resource Protection	Driller #:	2671
Static Water Level:	Not Reported	Flow Rate (gpm):	Not Reported
Flow Type:	Not Reported	PSI:	Not Reported
Well Test:	Not Reported	Water Reclamation #:	12

Map ID Direction Distance Elevation	Database	EDR ID Number
AT741 **NE** **1/2 - 1 Mile** **Higher**	**WA WELLS**	**WALOG2000797579**

Database:	Ecology Well Logs	Well Log ID:	1711199
Well Tag #:	Not Reported	Project Tag #:	CB-1
Notice of Intent #:	AE49370	Date Received:	20-JUN-18
Diameter (in):	8	Casing Depth (ft):	10
Well completion:	04-JUN-18	Well Owner:	7-Eleven Inc
Well Type:	Decommisioning	Driller #:	3239
Static Water Level:	Not Reported	Flow Rate (gpm):	Not Reported
Flow Type:	Dry Hole	PSI:	Not Reported
Well Test:	Not Reported	Water Reclamation #:	12

AT742 **NE** **1/2 - 1 Mile** **Higher**	**WA WELLS**	**WALOG2000797578**

Database:	Ecology Well Logs	Well Log ID:	1711198
Well Tag #:	Not Reported	Project Tag #:	CB-1
Notice of Intent #:	SE66366	Date Received:	20-JUN-18
Diameter (in):	8	Casing Depth (ft):	10
Well completion:	04-JUN-18	Well Owner:	7-Eleven Inc
Well Type:	Resource Protection	Driller #:	3239
Static Water Level:	Not Reported	Flow Rate (gpm):	Not Reported
Flow Type:	Dry Hole	PSI:	Not Reported
Well Test:	Not Reported	Water Reclamation #:	12

AT743 **NE** **1/2 - 1 Mile** **Higher**	**WA WELLS**	**WALOG2000481017**

Database:	Ecology Well Logs	Well Log ID:	660090
Well Tag #:	Not Reported	Project Tag #:	Not Reported
Notice of Intent #:	SE07616	Date Received:	20-JUL-10
Diameter (in):	8	Casing Depth (ft):	28
Well completion:	30-JUN-10		
Well Owner:	Conoco Phillips c/o Delta Consult. | Delta Consultants		
Well Type:	Resource Protection	Driller #:	Not Reported
Static Water Level:	Not Reported	Flow Rate (gpm):	Not Reported
Flow Type:	Not Reported	PSI:	Not Reported
Well Test:	Not Reported	Water Reclamation #:	12

AT744 **NE** **1/2 - 1 Mile** **Higher**	**WA WELLS**	**WALOG2000481014**

Database:	Ecology Well Logs	Well Log ID:	660084
Well Tag #:	BCH368	Project Tag #:	Not Reported
Notice of Intent #:	RE04718	Date Received:	20-JUL-10

Diameter (in):	8	Casing Depth (ft):	48
Well completion:	01-JUL-10	Well Owner:	ConocoPhillips | Delta Consultants
Well Type:	Resource Protection	Driller #:	Not Reported
Static Water Level:	Not Reported	Flow Rate (gpm):	Not Reported
Flow Type:	Not Reported	PSI:	Not Reported
Well Test:	Not Reported	Water Reclamation #:	12

AT745
NE
1/2 - 1 Mile
Higher

WA WELLS **WALOG2000481013**

Database:	Ecology Well Logs	Well Log ID:	660082
Well Tag #:	BCH369	Project Tag #:	Not Reported
Notice of Intent #:	RE04718	Date Received:	20-JUL-10
Diameter (in):	8	Casing Depth (ft):	45
Well completion:	30-JUN-10	Well Owner:	ConocoPhillips | Delta Consultants
Well Type:	Resource Protection	Driller #:	Not Reported
Static Water Level:	Not Reported	Flow Rate (gpm):	Not Reported
Flow Type:	Not Reported	PSI:	Not Reported
Well Test:	Not Reported	Water Reclamation #:	12

AT746
NE
1/2 - 1 Mile
Higher

WA WELLS **WALOG2000481016**

Database:	Ecology Well Logs	Well Log ID:	660088
Well Tag #:	Not Reported	Project Tag #:	Not Reported
Notice of Intent #:	AE09999	Date Received:	20-JUL-10
Diameter (in):	8	Casing Depth (ft):	28
Well completion:	30-JUN-10		
Well Owner:	Conoco Phillips c/o Delta Consult. | Delta Consultants		
Well Type:	Decommisioning	Driller #:	Not Reported
Static Water Level:	Not Reported	Flow Rate (gpm):	Not Reported
Flow Type:	Not Reported	PSI:	Not Reported
Well Test:	Not Reported	Water Reclamation #:	12

AT747
NE
1/2 - 1 Mile
Higher

WA WELLS **WALOG2000481015**

Database:	Ecology Well Logs	Well Log ID:	660086
Well Tag #:	BCH367	Project Tag #:	Not Reported
Notice of Intent #:	RE04718	Date Received:	20-JUL-10
Diameter (in):	8	Casing Depth (ft):	45
Well completion:	01-JUL-10	Well Owner:	ConocoPhillips | Delta Consultants
Well Type:	Resource Protection	Driller #:	Not Reported
Static Water Level:	Not Reported	Flow Rate (gpm):	Not Reported
Flow Type:	Not Reported	PSI:	Not Reported
Well Test:	Not Reported	Water Reclamation #:	12

Map ID Direction Distance Elevation	Database	EDR ID Number
AT748 **NE** **1/2 - 1 Mile** **Higher**	**WA WELLS**	**WALOG2000808665**

Database:	Ecology Well Logs	Well Log ID:	1771341
Well Tag #:	BKC446	Project Tag #:	Not Reported
Notice of Intent #:	RE16044	Date Received:	24-JUL-18
Diameter (in):	2	Casing Depth (ft):	49
Well completion:	04-JUN-18	Well Owner:	McDonalds Corporation
Well Type:	Resource Protection	Driller #:	0
Static Water Level:	Not Reported	Flow Rate (gpm):	Not Reported
Flow Type:	Not Reported	PSI:	Not Reported
Well Test:	Not Reported	Water Reclamation #:	12

AT749 **NE** **1/2 - 1 Mile** **Higher**	**WA WELLS**	**WALOG2000464687**

Database:	Ecology Well Logs	Well Log ID:	627112
Well Tag #:	Not Reported	Project Tag #:	Not Reported
Notice of Intent #:	AE07677	Date Received:	16-DEC-09
Diameter (in):	Not Reported	Casing Depth (ft):	17
Well completion:	10-NOV-09	Well Owner:	State of Washington
Well Type:	Decommisioning	Driller #:	Not Reported
Static Water Level:	Not Reported	Flow Rate (gpm):	Not Reported
Flow Type:	Not Reported	PSI:	Not Reported
Well Test:	Not Reported	Water Reclamation #:	12

AT750 **NE** **1/2 - 1 Mile** **Higher**	**WA WELLS**	**WALOG2000464688**

Database:	Ecology Well Logs	Well Log ID:	627114
Well Tag #:	Not Reported	Project Tag #:	Not Reported
Notice of Intent #:	SE05890	Date Received:	16-DEC-09
Diameter (in):	Not Reported	Casing Depth (ft):	17
Well completion:	10-NOV-09	Well Owner:	State of Washington
Well Type:	Resource Protection	Driller #:	Not Reported
Static Water Level:	Not Reported	Flow Rate (gpm):	Not Reported
Flow Type:	Not Reported	PSI:	Not Reported
Well Test:	Not Reported	Water Reclamation #:	12

AT751 **NE** **1/2 - 1 Mile** **Higher**	**WA WELLS**	**WALOG2000481012**

Database:	Ecology Well Logs	Well Log ID:	660080
Well Tag #:	BCH370	Project Tag #:	Not Reported
Notice of Intent #:	RE04718	Date Received:	20-JUL-10
Diameter (in):	8	Casing Depth (ft):	48

Well completion:	30-JUN-10	Well Owner:	ConocoPhillips | Delta Consultants
Well Type:	Resource Protection	Driller #:	Not Reported
Static Water Level:	Not Reported	Flow Rate (gpm):	Not Reported
Flow Type:	Not Reported	PSI:	Not Reported
Well Test:	Not Reported	Water Reclamation #:	12

752
NNE
1/2 - 1 Mile
Higher

FED USGS **USGS40001249109**

Organization ID:	USGS-WA		
Organization Name:	USGS Washington Water Science Center		
Monitor Location:	19N/02E-01C01	Type:	Well
Description:	Not Reported	HUC:	17110019
Drainage Area:	Not Reported	Drainage Area Units:	Not Reported
Contrib Drainage Area:	Not Reported	Contrib Drainage Area Unts:	Not Reported
Aquifer:	Not Reported	Formation Type:	Not Reported
Aquifer Type:	Not Reported	Construction Date:	19100101
Well Depth:	25	Well Depth Units:	ft
Well Hole Depth:	Not Reported	Well Hole Depth Units:	Not Reported

Ground water levels,Number of Measurements:	1	Level reading date:	1940-04-17
Feet below surface:	12	Feet to sea level:	Not Reported
Note:	Not Reported		

AU753
North
1/2 - 1 Mile
Lower

WA WELLS **WALOG2000179117**

Database:	Ecology Well Logs	Well Log ID:	230264
Well Tag #:	Not Reported	Project Tag #:	Not Reported
Notice of Intent #:	203079	Date Received:	Not Reported
Diameter (in):	Not Reported	Casing Depth (ft):	Not Reported
Well completion:	27-MAR-93	Well Owner:	BP OIL
Well Type:	Resource Protection	Driller #:	Not Reported
Static Water Level:	Not Reported	Flow Rate (gpm):	Not Reported
Flow Type:	Not Reported	PSI:	Not Reported
Well Test:	Not Reported	Water Reclamation #:	12

AU754
North
1/2 - 1 Mile
Lower

WA WELLS **WALOG2000179118**

Database:	Ecology Well Logs	Well Log ID:	230265
Well Tag #:	Not Reported	Project Tag #:	Not Reported
Notice of Intent #:	203079	Date Received:	Not Reported
Diameter (in):	Not Reported	Casing Depth (ft):	Not Reported
Well completion:	25-MAR-93	Well Owner:	BP OIL
Well Type:	Resource Protection	Driller #:	Not Reported
Static Water Level:	Not Reported	Flow Rate (gpm):	Not Reported
Flow Type:	Not Reported	PSI:	Not Reported
Well Test:	Not Reported	Water Reclamation #:	12

Map ID Direction Distance Elevation	Database	EDR ID Number
AU755 **North** **1/2 - 1 Mile** **Lower**	**WA WELLS**	**WALOG2000480013**

Database:	Ecology Well Logs	Well Log ID:	658145
Well Tag #:	Not Reported	Project Tag #:	Not Reported
Notice of Intent #:	S027124	Date Received:	09-JUL-10
Diameter (in):	Not Reported	Casing Depth (ft):	31.5
Well completion:	27-SEP-07	Well Owner:	PUGET SOUND ENERGY | GEO ENGINEERS
Well Type:	Resource Protection	Driller #:	Not Reported
Static Water Level:	Not Reported	Flow Rate (gpm):	Not Reported
Flow Type:	Not Reported	PSI:	Not Reported
Well Test:	Not Reported	Water Reclamation #:	12

---

756 **ENE** **1/2 - 1 Mile** **Higher**	**FED USGS**	**USGS40001248881**

Organization ID:	USGS-WA		
Organization Name:	USGS Washington Water Science Center		
Monitor Location:	19N/03E-06M01	Type:	Well
Description:	Not Reported	HUC:	17110019
Drainage Area:	Not Reported	Drainage Area Units:	Not Reported
Contrib Drainage Area:	Not Reported	Contrib Drainage Area Unts:	Not Reported
Aquifer:	Not Reported	Formation Type:	Not Reported
Aquifer Type:	Not Reported	Construction Date:	19550110
Well Depth:	169	Well Depth Units:	ft
Well Hole Depth:	Not Reported	Well Hole Depth Units:	Not Reported

Ground water levels,Number of Measurements:	1	Level reading date:	1955-01-24
Feet below surface:	24	Feet to sea level:	Not Reported
Note:	Not Reported		

AV757 **South** **1/2 - 1 Mile** **Higher**	**WA WELLS**	**WALOG2000682262**

Database:	Ecology Well Logs	Well Log ID:	1084688
Well Tag #:	Not Reported	Project Tag #:	B-3
Notice of Intent #:	AE34574	Date Received:	18-NOV-15
Diameter (in):	9	Casing Depth (ft):	21
Well completion:	05-NOV-15	Well Owner:	JBLM
Well Type:	Decommisioning	Driller #:	3146
Static Water Level:	Not Reported	Flow Rate (gpm):	Not Reported
Flow Type:	Not Reported	PSI:	Not Reported
Well Test:	Not Reported	Water Reclamation #:	12

Map ID Direction Distance Elevation	Database	EDR ID Number
AV758 **South** **1/2 - 1 Mile** **Higher**	**WA WELLS**	**WALOG2000682261**

Database:	Ecology Well Logs	Well Log ID:	1084687
Well Tag #:	Not Reported	Project Tag #:	B-3
Notice of Intent #:	SE56402	Date Received:	18-NOV-15
Diameter (in):	9	Casing Depth (ft):	21
Well completion:	05-NOV-15	Well Owner:	JBLM
Well Type:	Resource Protection	Driller #:	3146
Static Water Level:	Not Reported	Flow Rate (gpm):	Not Reported
Flow Type:	Not Reported	PSI:	Not Reported
Well Test:	Not Reported	Water Reclamation #:	12

AV759 **South** **1/2 - 1 Mile** **Higher**	**WA WELLS**	**WALOG2000734232**

Database:	Ecology Well Logs	Well Log ID:	1599923
Well Tag #:	BJH231	Project Tag #:	Not Reported
Notice of Intent #:	RE13444	Date Received:	20-DEC-16
Diameter (in):	6	Casing Depth (ft):	30
Well completion:	12-OCT-16	Well Owner:	US ARMY
Well Type:	Resource Protection	Driller #:	2950
Static Water Level:	0	Flow Rate (gpm):	Not Reported
Flow Type:	Static Level	PSI:	Not Reported
Well Test:	Not Reported	Water Reclamation #:	12

AV760 **South** **1/2 - 1 Mile** **Higher**	**WA WELLS**	**WALOG2000734211**

Database:	Ecology Well Logs	Well Log ID:	1599899
Well Tag #:	NJH230	Project Tag #:	Not Reported
Notice of Intent #:	RE13444	Date Received:	20-DEC-16
Diameter (in):	6	Casing Depth (ft):	30
Well completion:	13-OCT-16	Well Owner:	US ARMY
Well Type:	Resource Protection	Driller #:	2950
Static Water Level:	0	Flow Rate (gpm):	Not Reported
Flow Type:	Static Level	PSI:	Not Reported
Well Test:	Not Reported	Water Reclamation #:	12

AV761 **South** **1/2 - 1 Mile** **Higher**	**WA WELLS**	**WALOG2000682260**

Database:	Ecology Well Logs	Well Log ID:	1084686
Well Tag #:	Not Reported	Project Tag #:	B-4
Notice of Intent #:	AE34574	Date Received:	18-NOV-15
Diameter (in):	9	Casing Depth (ft):	21.5

Well completion:	05-NOV-15	Well Owner:	JBLM
Well Type:	Decommisioning	Driller #:	3146
Static Water Level:	Not Reported	Flow Rate (gpm):	Not Reported
Flow Type:	Not Reported	PSI:	Not Reported
Well Test:	Not Reported	Water Reclamation #:	12

AV762
South
1/2 - 1 Mile
Higher

WA WELLS **WALOG2000682256**

Database:	Ecology Well Logs	Well Log ID:	1084682
Well Tag #:	Not Reported	Project Tag #:	B-5
Notice of Intent #:	AE34574	Date Received:	18-NOV-15
Diameter (in):	9	Casing Depth (ft):	11.5
Well completion:	05-NOV-15	Well Owner:	JBLM
Well Type:	Decommisioning	Driller #:	3146
Static Water Level:	Not Reported	Flow Rate (gpm):	Not Reported
Flow Type:	Not Reported	PSI:	Not Reported
Well Test:	Not Reported	Water Reclamation #:	12

AV763
South
1/2 - 1 Mile
Higher

WA WELLS **WALOG2000682255**

Database:	Ecology Well Logs	Well Log ID:	1084681
Well Tag #:	Not Reported	Project Tag #:	B-1
Notice of Intent #:	AE34574	Date Received:	18-NOV-15
Diameter (in):	9	Casing Depth (ft):	11.5
Well completion:	05-NOV-15	Well Owner:	JBLM
Well Type:	Decommisioning	Driller #:	3146
Static Water Level:	Not Reported	Flow Rate (gpm):	Not Reported
Flow Type:	Not Reported	PSI:	Not Reported
Well Test:	Not Reported	Water Reclamation #:	12

AV764
South
1/2 - 1 Mile
Higher

WA WELLS **WALOG2000682254**

Database:	Ecology Well Logs	Well Log ID:	1084680
Well Tag #:	Not Reported	Project Tag #:	B-5
Notice of Intent #:	SE56402	Date Received:	18-NOV-15
Diameter (in):	9	Casing Depth (ft):	11.5
Well completion:	05-NOV-15	Well Owner:	JBLM
Well Type:	Resource Protection	Driller #:	3146
Static Water Level:	Not Reported	Flow Rate (gpm):	Not Reported
Flow Type:	Not Reported	PSI:	Not Reported
Well Test:	Not Reported	Water Reclamation #:	12

Map ID Direction Distance Elevation	Database	EDR ID Number
AV765 **South** **1/2 - 1 Mile** **Higher**	**WA WELLS**	**WALOG2000682259**

Database:	Ecology Well Logs	Well Log ID:	1084685
Well Tag #:	Not Reported	Project Tag #:	B-2
Notice of Intent #:	AE34574	Date Received:	18-NOV-15
Diameter (in):	9	Casing Depth (ft):	21.5
Well completion:	05-NOV-15	Well Owner:	JBLM
Well Type:	Decommisioning	Driller #:	3146
Static Water Level:	Not Reported	Flow Rate (gpm):	Not Reported
Flow Type:	Not Reported	PSI:	Not Reported
Well Test:	Not Reported	Water Reclamation #:	12

AV766 **South** **1/2 - 1 Mile** **Higher**	**WA WELLS**	**WALOG2000682258**

Database:	Ecology Well Logs	Well Log ID:	1084684
Well Tag #:	Not Reported	Project Tag #:	B-4
Notice of Intent #:	SE56402	Date Received:	18-NOV-15
Diameter (in):	9	Casing Depth (ft):	21.5
Well completion:	05-NOV-15	Well Owner:	JBLM
Well Type:	Resource Protection	Driller #:	3146
Static Water Level:	Not Reported	Flow Rate (gpm):	Not Reported
Flow Type:	Not Reported	PSI:	Not Reported
Well Test:	Not Reported	Water Reclamation #:	12

AV767 **South** **1/2 - 1 Mile** **Higher**	**WA WELLS**	**WALOG2000682257**

Database:	Ecology Well Logs	Well Log ID:	1084683
Well Tag #:	Not Reported	Project Tag #:	B-2
Notice of Intent #:	SE56402	Date Received:	18-NOV-15
Diameter (in):	9	Casing Depth (ft):	21.5
Well completion:	05-NOV-15	Well Owner:	JBLM
Well Type:	Resource Protection	Driller #:	3146
Static Water Level:	Not Reported	Flow Rate (gpm):	Not Reported
Flow Type:	Not Reported	PSI:	Not Reported
Well Test:	Not Reported	Water Reclamation #:	12

AV768 **South** **1/2 - 1 Mile** **Higher**	**WA WELLS**	**WALOG2000682253**

Database:	Ecology Well Logs	Well Log ID:	1084679
Well Tag #:	Not Reported	Project Tag #:	B-1
Notice of Intent #:	SE56402	Date Received:	18-NOV-15
Diameter (in):	9	Casing Depth (ft):	11.5

Well completion:	05-NOV-15	Well Owner:	JBLM
Well Type:	Resource Protection	Driller #:	3146
Static Water Level:	Not Reported	Flow Rate (gpm):	Not Reported
Flow Type:	Not Reported	PSI:	Not Reported
Well Test:	Not Reported	Water Reclamation #:	12

AV769
South
1/2 - 1 Mile
Higher

WA WELLS **WALOG2000033325**

Database:	Ecology Well Logs	Well Log ID:	38191
Well Tag #:	Not Reported	Project Tag #:	Not Reported
Notice of Intent #:	Not Reported	Date Received:	14-FEB-96
Diameter (in):	2	Casing Depth (ft):	18
Well completion:	Not Reported	Well Owner:	MC CHORD A F B
Well Type:	Water	Driller #:	0710
Static Water Level:	Not Reported	Flow Rate (gpm):	Not Reported
Flow Type:	Not Reported	PSI:	Not Reported
Well Test:	Not Reported	Water Reclamation #:	12

AV770
South
1/2 - 1 Mile
Higher

WA WELLS **WALOG2000203644**

Database:	Ecology Well Logs	Well Log ID:	274935
Well Tag #:	Not Reported	Project Tag #:	Not Reported
Notice of Intent #:	Not Reported	Date Received:	Not Reported
Diameter (in):	Not Reported	Casing Depth (ft):	Not Reported
Well completion:	Not Reported	Well Owner:	MCCHORD A F B
Well Type:	Resource Protection	Driller #:	Not Reported
Static Water Level:	Not Reported	Flow Rate (gpm):	Not Reported
Flow Type:	Not Reported	PSI:	Not Reported
Well Test:	Not Reported	Water Reclamation #:	12

AW771
NW
1/2 - 1 Mile
Lower

WA WELLS **WALOG2000191355**

Database:	Ecology Well Logs	Well Log ID:	248797
Well Tag #:	Not Reported	Project Tag #:	Not Reported
Notice of Intent #:	R046221	Date Received:	28-AUG-00
Diameter (in):	Not Reported	Casing Depth (ft):	Not Reported
Well completion:	Not Reported	Well Owner:	LAKEWOOD MALL
Well Type:	Resource Protection	Driller #:	Not Reported
Static Water Level:	Not Reported	Flow Rate (gpm):	Not Reported
Flow Type:	Not Reported	PSI:	Not Reported
Well Test:	Not Reported	Water Reclamation #:	12

Map ID Direction Distance Elevation	Database	EDR ID Number
AW772 **NW** **1/2 - 1 Mile** **Lower**	**WA WELLS**	**WALOG2000191354**

Database:	Ecology Well Logs	Well Log ID:	248796
Well Tag #:	Not Reported	Project Tag #:	Not Reported
Notice of Intent #:	R046221	Date Received:	28-AUG-00
Diameter (in):	Not Reported	Casing Depth (ft):	Not Reported
Well completion:	19-JUL-00	Well Owner:	LAKEWOOD MALL
Well Type:	Resource Protection	Driller #:	Not Reported
Static Water Level:	Not Reported	Flow Rate (gpm):	Not Reported
Flow Type:	Not Reported	PSI:	Not Reported
Well Test:	Not Reported	Water Reclamation #:	12

AW773 **NW** **1/2 - 1 Mile** **Lower**	**WA WELLS**	**WALOG2000269667**

Database:	Ecology Well Logs	Well Log ID:	357006
Well Tag #:	AHG216	Project Tag #:	Not Reported
Notice of Intent #:	R063649	Date Received:	03-SEP-02
Diameter (in):	2	Casing Depth (ft):	25.17
Well completion:	22-AUG-02	Well Owner:	URS CORP
Well Type:	Resource Protection	Driller #:	Not Reported
Static Water Level:	Not Reported	Flow Rate (gpm):	Not Reported
Flow Type:	Not Reported	PSI:	Not Reported
Well Test:	Not Reported	Water Reclamation #:	12

AW774 **NW** **1/2 - 1 Mile** **Lower**	**WA WELLS**	**WALOG2000269666**

Database:	Ecology Well Logs	Well Log ID:	357005
Well Tag #:	AHG215	Project Tag #:	Not Reported
Notice of Intent #:	R063649	Date Received:	03-SEP-02
Diameter (in):	2	Casing Depth (ft):	30.17
Well completion:	22-AUG-02	Well Owner:	URS CORP
Well Type:	Resource Protection	Driller #:	Not Reported
Static Water Level:	Not Reported	Flow Rate (gpm):	Not Reported
Flow Type:	Not Reported	PSI:	Not Reported
Well Test:	Not Reported	Water Reclamation #:	12

AW775 **NW** **1/2 - 1 Mile** **Lower**	**WA WELLS**	**WALOG2000180321**

Database:	Ecology Well Logs	Well Log ID:	231497
Well Tag #:	Not Reported	Project Tag #:	Not Reported
Notice of Intent #:	Not Reported	Date Received:	Not Reported
Diameter (in):	Not Reported	Casing Depth (ft):	Not Reported

Well completion:	Not Reported	Well Owner:	UNOCAL 100TH & BRIDGEPORT
Well Type:	Resource Protection	Driller #:	Not Reported
Static Water Level:	Not Reported	Flow Rate (gpm):	Not Reported
Flow Type:	Not Reported	PSI:	Not Reported
Well Test:	Not Reported	Water Reclamation #:	12

AW776
NW
1/2 - 1 Mile
Lower

WA WELLS **WALOG2000180320**

Database:	Ecology Well Logs	Well Log ID:	231496
Well Tag #:	Not Reported	Project Tag #:	Not Reported
Notice of Intent #:	Not Reported	Date Received:	Not Reported
Diameter (in):	Not Reported	Casing Depth (ft):	Not Reported
Well completion:	Not Reported	Well Owner:	UNOCAL 100TH & BRIDGEPORT
Well Type:	Resource Protection	Driller #:	Not Reported
Static Water Level:	Not Reported	Flow Rate (gpm):	Not Reported
Flow Type:	Not Reported	PSI:	Not Reported
Well Test:	Not Reported	Water Reclamation #:	12

AW777
NW
1/2 - 1 Mile
Lower

WA WELLS **WALOG2000180322**

Database:	Ecology Well Logs	Well Log ID:	231498
Well Tag #:	Not Reported	Project Tag #:	Not Reported
Notice of Intent #:	Not Reported	Date Received:	Not Reported
Diameter (in):	Not Reported	Casing Depth (ft):	Not Reported
Well completion:	Not Reported	Well Owner:	UNOCAL 100TH & BRIDGEPORT
Well Type:	Resource Protection	Driller #:	Not Reported
Static Water Level:	Not Reported	Flow Rate (gpm):	Not Reported
Flow Type:	Not Reported	PSI:	Not Reported
Well Test:	Not Reported	Water Reclamation #:	12

AW778
NW
1/2 - 1 Mile
Lower

WA WELLS **WALOG2000180324**

Database:	Ecology Well Logs	Well Log ID:	231500
Well Tag #:	Not Reported	Project Tag #:	Not Reported
Notice of Intent #:	Not Reported	Date Received:	Not Reported
Diameter (in):	Not Reported	Casing Depth (ft):	Not Reported
Well completion:	Not Reported	Well Owner:	UNOCAL 100TH BRIDGEPORT
Well Type:	Resource Protection	Driller #:	Not Reported
Static Water Level:	Not Reported	Flow Rate (gpm):	Not Reported
Flow Type:	Not Reported	PSI:	Not Reported
Well Test:	Not Reported	Water Reclamation #:	12

Map ID Direction Distance Elevation	Database	EDR ID Number
AW779 **NW** **1/2 - 1 Mile** **Lower**	**WA WELLS**	**WALOG2000180323**

Database:	Ecology Well Logs	Well Log ID:	231499
Well Tag #:	Not Reported	Project Tag #:	Not Reported
Notice of Intent #:	Not Reported	Date Received:	Not Reported
Diameter (in):	Not Reported	Casing Depth (ft):	Not Reported
Well completion:	Not Reported	Well Owner:	UNOCAL 100TH & BRIDGEPORT
Well Type:	Resource Protection	Driller #:	Not Reported
Static Water Level:	Not Reported	Flow Rate (gpm):	Not Reported
Flow Type:	Not Reported	PSI:	Not Reported
Well Test:	Not Reported	Water Reclamation #:	12

AW780 **NW** **1/2 - 1 Mile** **Lower**	**WA WELLS**	**WALOG2000180317**

Database:	Ecology Well Logs	Well Log ID:	231493
Well Tag #:	Not Reported	Project Tag #:	Not Reported
Notice of Intent #:	Not Reported	Date Received:	Not Reported
Diameter (in):	Not Reported	Casing Depth (ft):	Not Reported
Well completion:	Not Reported	Well Owner:	UNOCAL 100TH & BRIDGEPORT
Well Type:	Resource Protection	Driller #:	Not Reported
Static Water Level:	Not Reported	Flow Rate (gpm):	Not Reported
Flow Type:	Not Reported	PSI:	Not Reported
Well Test:	Not Reported	Water Reclamation #:	12

AW781 **NW** **1/2 - 1 Mile** **Lower**	**WA WELLS**	**WALOG2000180301**

Database:	Ecology Well Logs	Well Log ID:	231477
Well Tag #:	Not Reported	Project Tag #:	Not Reported
Notice of Intent #:	Not Reported	Date Received:	Not Reported
Diameter (in):	Not Reported	Casing Depth (ft):	Not Reported
Well completion:	Not Reported	Well Owner:	UNOCAL
Well Type:	Resource Protection	Driller #:	Not Reported
Static Water Level:	Not Reported	Flow Rate (gpm):	Not Reported
Flow Type:	Not Reported	PSI:	Not Reported
Well Test:	Not Reported	Water Reclamation #:	12

AW782 **NW** **1/2 - 1 Mile** **Lower**	**WA WELLS**	**WALOG2000180319**

Database:	Ecology Well Logs	Well Log ID:	231495
Well Tag #:	Not Reported	Project Tag #:	Not Reported
Notice of Intent #:	Not Reported	Date Received:	Not Reported
Diameter (in):	Not Reported	Casing Depth (ft):	Not Reported

Well completion:	Not Reported	Well Owner:	UNOCAL 100TH & BRIDGEPORT
Well Type:	Resource Protection	Driller #:	Not Reported
Static Water Level:	Not Reported	Flow Rate (gpm):	Not Reported
Flow Type:	Not Reported	PSI:	Not Reported
Well Test:	Not Reported	Water Reclamation #:	12

AW783
NW
1/2 - 1 Mile
Lower

WA WELLS **WALOG2000180318**

Database:	Ecology Well Logs	Well Log ID:	231494
Well Tag #:	Not Reported	Project Tag #:	Not Reported
Notice of Intent #:	Not Reported	Date Received:	Not Reported
Diameter (in):	Not Reported	Casing Depth (ft):	Not Reported
Well completion:	Not Reported	Well Owner:	UNOCAL 100TH & BRIDGEPORT
Well Type:	Resource Protection	Driller #:	Not Reported
Static Water Level:	Not Reported	Flow Rate (gpm):	Not Reported
Flow Type:	Not Reported	PSI:	Not Reported
Well Test:	Not Reported	Water Reclamation #:	12

AW784
NW
1/2 - 1 Mile
Lower

WA WELLS **WALOG2000180300**

Database:	Ecology Well Logs	Well Log ID:	231476
Well Tag #:	Not Reported	Project Tag #:	Not Reported
Notice of Intent #:	Not Reported	Date Received:	Not Reported
Diameter (in):	Not Reported	Casing Depth (ft):	Not Reported
Well completion:	Not Reported	Well Owner:	UNOCAL
Well Type:	Resource Protection	Driller #:	Not Reported
Static Water Level:	Not Reported	Flow Rate (gpm):	Not Reported
Flow Type:	Not Reported	PSI:	Not Reported
Well Test:	Not Reported	Water Reclamation #:	12

AW785
NW
1/2 - 1 Mile
Lower

WA WELLS **WALOG2000180298**

Database:	Ecology Well Logs	Well Log ID:	231474
Well Tag #:	Not Reported	Project Tag #:	Not Reported
Notice of Intent #:	Not Reported	Date Received:	Not Reported
Diameter (in):	Not Reported	Casing Depth (ft):	Not Reported
Well completion:	Not Reported	Well Owner:	UNOCAL
Well Type:	Resource Protection	Driller #:	Not Reported
Static Water Level:	Not Reported	Flow Rate (gpm):	Not Reported
Flow Type:	Not Reported	PSI:	Not Reported
Well Test:	Not Reported	Water Reclamation #:	12

Map ID Direction Distance Elevation	Database	EDR ID Number
AW786 **NW** **1/2 - 1 Mile** **Lower**	**WA WELLS**	**WALOG2000180299**

Database:	Ecology Well Logs	Well Log ID:	231475
Well Tag #:	Not Reported	Project Tag #:	Not Reported
Notice of Intent #:	Not Reported	Date Received:	Not Reported
Diameter (in):	Not Reported	Casing Depth (ft):	Not Reported
Well completion:	Not Reported	Well Owner:	UNOCAL
Well Type:	Resource Protection	Driller #:	Not Reported
Static Water Level:	Not Reported	Flow Rate (gpm):	Not Reported
Flow Type:	Not Reported	PSI:	Not Reported
Well Test:	Not Reported	Water Reclamation #:	12

AX787 **West** **1/2 - 1 Mile** **Lower**	**WA WELLS**	**WALOG2000032689**

Database:	Ecology Well Logs	Well Log ID:	37443
Well Tag #:	Not Reported	Project Tag #:	Not Reported
Notice of Intent #:	Not Reported	Date Received:	Not Reported
Diameter (in):	Not Reported	Casing Depth (ft):	Not Reported
Well completion:	Not Reported	Well Owner:	LAKE WOOD WATER DISTRICT
Well Type:	Water	Driller #:	Not Reported
Static Water Level:	Not Reported	Flow Rate (gpm):	Not Reported
Flow Type:	Not Reported	PSI:	Not Reported
Well Test:	Not Reported	Water Reclamation #:	12

AX788 **West** **1/2 - 1 Mile** **Lower**	**WA WELLS**	**WALOG2000032701**

Database:	Ecology Well Logs	Well Log ID:	37456
Well Tag #:	ACY132	Project Tag #:	Not Reported
Notice of Intent #:	Not Reported	Date Received:	Not Reported
Diameter (in):	16	Casing Depth (ft):	564
Well completion:	15-OCT-85	Well Owner:	LAKEWOOD WATER DISTRICT
Well Type:	Water	Driller #:	0012
Static Water Level:	80.6500015258789	Flow Rate (gpm):	1500
Flow Type:	Static Level	PSI:	Not Reported
Well Test:	Pump Test	Water Reclamation #:	12

AX789 **West** **1/2 - 1 Mile** **Lower**	**WA WELLS**	**WALOG2000032702**

Database:	Ecology Well Logs	Well Log ID:	37457
Well Tag #:	Not Reported	Project Tag #:	Not Reported
Notice of Intent #:	Not Reported	Date Received:	11-MAR-91
Diameter (in):	2	Casing Depth (ft):	120

Well completion:	17-OCT-90	Well Owner:	LAKEWOOD WATER DISTRICT
Well Type:	Water	Driller #:	1616
Static Water Level:	Not Reported	Flow Rate (gpm):	Not Reported
Flow Type:	Not Reported	PSI:	Not Reported
Well Test:	Not Reported	Water Reclamation #:	12

790
NW
1/2 - 1 Mile
Lower

WA WELLS **WALOG2000842095**

Database:	Ecology Well Logs	Well Log ID:	1891151
Well Tag #:	Not Reported	Project Tag #:	Not Reported
Notice of Intent #:	Not Reported	Date Received:	Not Reported
Diameter (in):	20	Casing Depth (ft):	541
Well completion:	Not Reported	Well Owner:	Lakewood Water district
Well Type:	Water	Driller #:	Not Reported
Static Water Level:	22	Flow Rate (gpm):	Not Reported
Flow Type:	Static Level	PSI:	Not Reported
Well Test:	Not Reported	Water Reclamation #:	Not Reported

AY791
SSW
1/2 - 1 Mile
Higher

WA WELLS **WALOG2000203630**

Database:	Ecology Well Logs	Well Log ID:	274921
Well Tag #:	Not Reported	Project Tag #:	Not Reported
Notice of Intent #:	Not Reported	Date Received:	Not Reported
Diameter (in):	2	Casing Depth (ft):	32
Well completion:	Not Reported	Well Owner:	MC CHORD A F B
Well Type:	Resource Protection	Driller #:	Not Reported
Static Water Level:	Not Reported	Flow Rate (gpm):	Not Reported
Flow Type:	Not Reported	PSI:	Not Reported
Well Test:	Not Reported	Water Reclamation #:	12

AY792
SSW
1/2 - 1 Mile
Higher

WA WELLS **WALOG2000033326**

Database:	Ecology Well Logs	Well Log ID:	38195
Well Tag #:	Not Reported	Project Tag #:	Not Reported
Notice of Intent #:	Not Reported	Date Received:	14-FEB-96
Diameter (in):	4	Casing Depth (ft):	38
Well completion:	Not Reported	Well Owner:	MC CHORD A F B
Well Type:	Water	Driller #:	0710
Static Water Level:	Not Reported	Flow Rate (gpm):	Not Reported
Flow Type:	Not Reported	PSI:	Not Reported
Well Test:	Not Reported	Water Reclamation #:	12

Map ID Direction Distance Elevation	Database	EDR ID Number
AY793 **SSW** **1/2 - 1 Mile** **Higher**	**WA WELLS**	**WALOG2000203632**

Database:	Ecology Well Logs	Well Log ID:	274923
Well Tag #:	Not Reported	Project Tag #:	Not Reported
Notice of Intent #:	Not Reported	Date Received:	Not Reported
Diameter (in):	2	Casing Depth (ft):	40
Well completion:	Not Reported	Well Owner:	MC CHORD A F B
Well Type:	Resource Protection	Driller #:	Not Reported
Static Water Level:	Not Reported	Flow Rate (gpm):	Not Reported
Flow Type:	Not Reported	PSI:	Not Reported
Well Test:	Not Reported	Water Reclamation #:	12

AY794 **SSW** **1/2 - 1 Mile** **Higher**	**WA WELLS**	**WALOG2000203631**

Database:	Ecology Well Logs	Well Log ID:	274922
Well Tag #:	Not Reported	Project Tag #:	Not Reported
Notice of Intent #:	Not Reported	Date Received:	Not Reported
Diameter (in):	2	Casing Depth (ft):	38
Well completion:	Not Reported	Well Owner:	MC CHORD A F B
Well Type:	Resource Protection	Driller #:	Not Reported
Static Water Level:	Not Reported	Flow Rate (gpm):	Not Reported
Flow Type:	Not Reported	PSI:	Not Reported
Well Test:	Not Reported	Water Reclamation #:	12

---

795 **East** **1/2 - 1 Mile** **Higher**	**WA WELLS**	**WALOG2000350472**

Database:	Ecology Well Logs	Well Log ID:	457422
Well Tag #:	Not Reported	Project Tag #:	Not Reported
Notice of Intent #:	A095414	Date Received:	08-NOV-06
Diameter (in):	6	Casing Depth (ft):	70
Well completion:	24-OCT-06	Well Owner:	CURTIS EATON
Well Type:	Decommisioning	Driller #:	Not Reported
Static Water Level:	Not Reported	Flow Rate (gpm):	Not Reported
Flow Type:	Not Reported	PSI:	Not Reported
Well Test:	Not Reported	Water Reclamation #:	12

---

796 **NW** **1/2 - 1 Mile** **Lower**	**FED USGS**	**USGS40001249047**

Organization ID:	USGS-WA		
Organization Name:	USGS Washington Water Science Center		
Monitor Location:	19N/02E-02L02	Type:	Well
Description:	Not Reported	HUC:	17110019

GEOCHECK® - PHYSICAL SETTING SOURCE MAP FINDINGS

Drainage Area:	Not Reported	Drainage Area Units:	Not Reported
Contrib Drainage Area:	Not Reported	Contrib Drainage Area Unts:	Not Reported
Aquifer:	Not Reported	Formation Type:	Not Reported
Aquifer Type:	Not Reported	Construction Date:	19610811
Well Depth:	Not Reported	Well Depth Units:	Not Reported
Well Hole Depth:	Not Reported	Well Hole Depth Units:	Not Reported

GEOCHECK® - PHYSICAL SETTING SOURCE MAP FINDINGS
RADON

AREA RADON INFORMATION

Federal EPA Radon Zone for PIERCE County: 3

Note: Zone 1 indoor average level > 4 pCi/L.
: Zone 2 indoor average level >= 2 pCi/L and <= 4 pCi/L.
: Zone 3 indoor average level < 2 pCi/L.

Federal Area Radon Information for Zip Code: 98499

Number of sites tested: 5

Area	Average Activity	% <4 pCi/L	% 4-20 pCi/L	% >20 pCi/L
Living Area - 1st Floor	2.180 pCi/L	80%	20%	0%
Living Area - 2nd Floor	Not Reported	Not Reported	Not Reported	Not Reported
Basement	6.800 pCi/L	0%	100%	0%

PHYSICAL SETTING SOURCE RECORDS SEARCHED

TOPOGRAPHIC INFORMATION

USGS 7.5' Digital Elevation Model (DEM)
Source: United States Geologic Survey
EDR acquired the USGS 7.5' Digital Elevation Model in 2002 and updated it in 2006. The 7.5 minute DEM corresponds to the USGS 1:24,000- and 1:25,000-scale topographic quadrangle maps. The DEM provides elevation data with consistent elevation units and projection.

Current USGS 7.5 Minute Topographic Map
Source: U.S. Geological Survey

HYDROLOGIC INFORMATION

Flood Zone Data: This data was obtained from the Federal Emergency Management Agency (FEMA). It depicts 100-year and 500-year flood zones as defined by FEMA. It includes the National Flood Hazard Layer (NFHL) which incorporates Flood Insurance Rate Map (FIRM) data and Q3 data from FEMA in areas not covered by NFHL.
Source: FEMA
Telephone: 877-336-2627
Date of Government Version: 2003, 2015

NWI: National Wetlands Inventory. This data, available in select counties across the country, was obtained by EDR in 2002, 2005 and 2010 from the U.S. Fish and Wildlife Service.

State Wetlands Data: Wetland Inventory
Source: Department of Ecology
Telephone: 360-407-6121

HYDROGEOLOGIC INFORMATION

AQUIFLOW[R] Information System
Source: EDR proprietary database of groundwater flow information
EDR has developed the AQUIFLOW Information System (AIS) to provide data on the general direction of groundwater flow at specific points. EDR has reviewed reports submitted to regulatory authorities at select sites and has extracted the date of the report, hydrogeologically determined groundwater flow direction and depth to water table information.

GEOLOGIC INFORMATION

Geologic Age and Rock Stratigraphic Unit
Source: P.G. Schruben, R.E. Arndt and W.J. Bawiec, Geology of the Conterminous U.S. at 1:2,500,000 Scale - A digital representation of the 1974 P.B. King and H.M. Beikman Map, USGS Digital Data Series DDS - 11 (1994).

STATSGO: State Soil Geographic Database
Source: Department of Agriculture, Natural Resources Conservation Service (NRCS)
The U.S. Department of Agriculture's (USDA) Natural Resources Conservation Service (NRCS) leads the national Conservation Soil Survey (NCSS) and is responsible for collecting, storing, maintaining and distributing soil survey information for privately owned lands in the United States. A soil map in a soil survey is a representation of soil patterns in a landscape. Soil maps for STATSGO are compiled by generalizing more detailed (SSURGO) soil survey maps.

SSURGO: Soil Survey Geographic Database
Source: Department of Agriculture, Natural Resources Conservation Service (NRCS)
Telephone: 800-672-5559
SSURGO is the most detailed level of mapping done by the Natural Resources Conservation Service, mapping scales generally range from 1:12,000 to 1:63,360. Field mapping methods using national standards are used to construct the soil maps in the Soil Survey Geographic (SSURGO) database. SSURGO digitizing duplicates the original soil survey maps. This level of mapping is designed for use by landowners, townships and county natural resource planning and management.

PHYSICAL SETTING SOURCE RECORDS SEARCHED

LOCAL / REGIONAL WATER AGENCY RECORDS

FEDERAL WATER WELLS

PWS: Public Water Systems
Source: EPA/Office of Drinking Water
Telephone: 202-564-3750
Public Water System data from the Federal Reporting Data System. A PWS is any water system which provides water to at least 25 people for at least 60 days annually. PWSs provide water from wells, rivers and other sources.

PWS ENF: Public Water Systems Violation and Enforcement Data
Source: EPA/Office of Drinking Water
Telephone: 202-564-3750
Violation and Enforcement data for Public Water Systems from the Safe Drinking Water Information System (SDWIS) after August 1995. Prior to August 1995, the data came from the Federal Reporting Data System (FRDS).

USGS Water Wells: USGS National Water Inventory System (NWIS)
This database contains descriptive information on sites where the USGS collects or has collected data on surface water and/or groundwater. The groundwater data includes information on wells, springs, and other sources of groundwater.

STATE RECORDS

Water Wells
Source: Department of Health
Telephone: 360-236-3148
Group A and B well locations.

Water Well Listing
Source: Public Utility District
Telephone: 206-779-7656
A listing of water well locations in Kitsap County.

Ecology Well Logs
Source: Department of Ecology
Telephone: 360-407-7294
Point geodatabase with a record for each Ecology well report. Points are located by quarter quarter section centroid. Points contain all well report types including water wells, resource protection wells, and decommissioned wells.

OTHER STATE DATABASE INFORMATION

Oil and Gas Well Listing
Source: Department of Natural Resources
Telephone: 360-902-1450
Locations that represent oil and gas test well sites in Washington State from 1890 to present.

RADON

Area Radon Information
Source: USGS
Telephone: 703-356-4020
The National Radon Database has been developed by the U.S. Environmental Protection Agency (USEPA) and is a compilation of the EPA/State Residential Radon Survey and the National Residential Radon Survey. The study covers the years 1986 - 1992. Where necessary data has been supplemented by information collected at private sources such as universities and research institutions.

EPA Radon Zones
Source: EPA
Telephone: 703-356-4020
Sections 307 & 309 of IRAA directed EPA to list and identify areas of U.S. with the potential for elevated indoor radon levels.

PHYSICAL SETTING SOURCE RECORDS SEARCHED

OTHER

Airport Landing Facilities: Private and public use landing facilities
Source: Federal Aviation Administration, 800-457-6656

Epicenters: World earthquake epicenters, Richter 5 or greater
Source: Department of Commerce, National Oceanic and Atmospheric Administration

Earthquake Fault Lines: The fault lines displayed on EDR's Topographic map are digitized quaternary faultlines, prepared in 1975 by the United State Geological Survey

STREET AND ADDRESS INFORMATION

Â© 2015 TomTom North America, Inc. All rights reserved. This material is proprietary and the subject of copyright protection and other intellectual property rights owned by or licensed to Tele Atlas North America, Inc. The use of this material is subject to the terms of a license agreement. You will be held liable for any unauthorized copying or disclosure of this material.

Lakewood Property Assemblage
4610 113TH ST SW
LAKEWOOD, WA 98499

Inquiry Number: 6954591.2s
April 27, 2022

EDR Vapor Encroachment Screen

Prepared using EDR's Vapor Encroachment Worksheet

EDR® Environmental Data Resources Inc

6 Armstrong Road, 4th floor
Shelton, CT 06484
Toll Free: 800.352.0050
www.edrnet.com

TABLE OF CONTENTS

SECTION	PAGE
Executive Summary	**ES1**
Primary Map	**2**
Secondary Map	**3**
Map Findings	**4**
Record Sources and Currency	**GR-1**

Thank you for your business.
Please contact EDR at 1-800-352-0050
with any questions or comments.

Disclaimer - Copyright and Trademark Notice

The EDR Vapor Encroachment Worksheet enables EDR's customers to make certain online modifications that effects maps, text and calculations contained in this Report. As a result, maps, text and calculations contained in this Report may have been so modified. EDR has not taken any action to verify any such modifications, and this report and the findings set forth herein must be read in light of this fact. Environmental Data Resources shall not be responsible for any customer's decision to include or not include in any final report any records determined to be within the relevant minimum search distances.

This report contains information obtained from a variety of public and other sources reasonably available to Environmental Data Resources, Inc. It cannot be concluded from this Report that coverage information for the target and surrounding properties does not exist from other sources. **NO WARRANTY EXPRESSED OR IMPLIED, IS MADE WHATSOEVER IN CONNECTION WITH THIS REPORT. ENVIRONMENTAL DATA RESOURCES, INC. SPECIFICALLY DISCLAIMS THE MAKING OF ANYSUCH WARRANTIES, INCLUDING WITHOUT LIMITATION, MERCHANTABILITY OR FITNESS FOR A PARTICULAR USE OR PURPOSE. ALL RISK IS ASSUMED BY THE USER. IN NO EVENT SHALL ENVIRONMENTAL DATA RESOURCES, INC. BE LIABLE TO ANYONE, WHETHER ARISING OUT OF ERRORS OR OMISSIONS, NEGLIGENCE, ACCIDENT OR ANY OTHER CAUSE, FOR ANY LOSS OR DAMAGE, INCLUDING, WITHOUT LIMITATION, SPECIAL, INCIDENTAL, CONSEQUENTIAL, OR EXEMPLARY DAMAGES.ANY LIABILITY ON THE PART OF ENVIRONMENTAL DATA RESOURCES, INC. IS STRICTLY LIMITED TO A REFUND OF THE AMOUNT PAID FOR THIS REPORT.** Purchaser accepts this report "AS IS". Any analyses, estimates, ratings, or risk codes provided in this report are provided for illustrative purposes only, and are not intended to provide, nor should they be interpreted as providing any facts regarding, or prediction or forecast of, any environmental risk for any property. Only a Phase I Environmental Site Assessment performed by an environmental professional can produce information regarding the environmental risk for any property. Additionally, the information provided in this Report is not to be construed as legal advice.

Copyright 2022 by Environmental Data Resources, Inc. All rights reserved. Reproduction in any media or format, in whole or in part, of any report or map of Environmental Data Resources, Inc., or its affiliates, is prohibited without prior written permission.

EDR and its logos (including Sanborn and Sanborn Map) are trademarks of Environmental Data Resources, Inc. or its affiliates. All other trademarks used herein are the property of their respective owners.

EXECUTIVE SUMMARY

A search of available environmental records was conducted by EDR. The report was designed to assist parties seeking to meet the search requirements of the ASTM Standard Practice for Assessment of Vapor Encroachment into Structures on Property Involved in Real Estate Transactions (E 2600).

STANDARD ENVIRONMENTAL RECORDS	Default Area of Concern (Miles)*	property	1/10	> 1/10
Lists of Federal NPL (Superfund) sites	1.0	0	0	0
Lists of Federal Delisted NPL sites	1.0	0	0	0
Lists of Federal sites subject to CERCLA removals and CERCLA orders	0.5	0	0	0
Lists of Federal CERCLA sites with NFRAP	0.5	0	0	0
Lists of Federal RCRA facilities undergoing Corrective Action	1.0	0	0	0
Lists of Federal RCRA TSD facilities	0.5	0	0	0
Lists of Federal RCRA generators	0.25	0	0	0
Federal institutional controls / engineering controls registries	0.5	0	0	0
Federal ERNS list	0.001	0	0	-
Lists of state- and tribal (Superfund) equivalent sites	1.0	0	0	0
Lists of state- and tribal hazardous waste facilities	1.0	0	3	0
Lists of state and tribal landfills and solid waste disposal facilities	0.5	0	0	0
Lists of state and tribal leaking storage tanks	0.5	0	1	0
Lists of state and tribal registered storage tanks	0.25	1	1	0
State and tribal institutional control / engineering control registries	0.5	0	0	0
Lists of state and tribal voluntary cleanup sites	0.5	0	2	0
Lists of state and tribal brownfield sites	0.5	0	0	0

ADDITIONAL ENVIRONMENTAL RECORDS				
Local Brownfield lists	0.5	0	0	0
Local Lists of Landfill / Solid Waste Disposal Sites	0.5	0	0	0
Local Lists of Hazardous waste / Contaminated Sites	0.5	1	3	0
Local Lists of Registered Storage Tanks	not searched	-	-	-
Local Land Records	0.001	0	0	-
Records of Emergency Release Reports	0.001	0	0	-
Other Ascertainable Records	1.0	1	2	3

EDR HIGH RISK HISTORICAL RECORDS				
EDR Exclusive Records	1.0	0	0	0
Exclusive Recovered Govt. Archives	0.001	0	0	-

EXECUTIVE SUMMARY

EDR RECOVERED GOVERNMENT ARCHIVES

EDR Exclusive Records	1.0	0	0	0
Exclusive Recovered Govt. Archives	0.001	0	0	-

*The Default Area of Concern may be adjusted by the environmental professional using experience and professional judgement. Each category may include several databases, and each database may have a different distance. A list of individual databases is provided at the back of this report.

EXECUTIVE SUMMARY

TARGET PROPERTY INFORMATION

ADDRESS

LAKEWOOD PROPERTY ASSEMBLAGE
4610 113TH ST SW
LAKEWOOD, WA 98499

COORDINATES

Latitude (North):	47.154384 - 47° 9′ 15.784607″
Longitude (West):	122.498867 - 122° 29′ 55.907593″
Elevation:	279 ft. above sea level

TARGET PROPERTY SEARCH RESULTS

The target property was identified in the following records.

Site	Database(s)
LAKEWOOD MASONRY SUPPLY 4610 113 TH SW TACOMA, WA 98499	UST Facility ID: 94969929 Site Id: 97252 Tank Closure Date: Tank Status: Removed ALLSITES Facility Id: 94969929
LAKEWOOD MASONRY SUPLLY 4610 113 TH SW TACOMA, WA 98499	FINDS Registry ID:: 110015390682

EXECUTIVE SUMMARY

SEARCH RESULTS

Unmappable (orphan) sites are not considered in the foregoing analysis.

STANDARD ENVIRONMENTAL RECORDS

Name	Address	Dist/Dir	Map ID	Page
LAKEWOOD MASONRY SUPPLY UST: UST ALLSITES: ALLSITES	4610 113 TH SW	Property	▲ A1	10
LAKEVIEW AUTO WRECKING VCP: VCP	11528 PACIFIC HWY SW	<1/10 SSE	◆ B4	20
LAKEVIEW AUTO WRECKING ALLSITES: ALLSITES CSCSL: CSCSL	11528 PACIFIC HWY SW	<1/10 SSE	◆ B5	21
LAKEWOOD FORD VCP: VCP	11517 PACIFIC HWY SW	<1/10 SSE	◆ B6	22
LAKEWOOD FORD FINDS: FINDS UST: UST CSCSL: CSCSL ALLSITES: ALLSITES LUST: LUST	11517 PACIFIC HWY SW	<1/10 SSE	◆ B7	25
KWANG PROPERTY ALLSITES: ALLSITES CSCSL: CSCSL	11536 & 11538 PACIFIC HWY SW	<1/10 SSW	◆ 8	35

ADDITIONAL ENVIRONMENTAL RECORDS

Name	Address	Dist/Dir	Map ID	Page
JOINT BASE LEWIS-MCCHORD DOD: DOD	Not Reported	1/2 - 1 E	Region	9
JOINT BASE LEWIS-MCCHORD DOD: DOD	Not Reported	1/10 - 1/3 SE	Region	9
JOINT BASE LEWIS-MCCHORD DOD: DOD	Not Reported	1/2 - 1 S	Region	9
LAKEWOOD MASONRY SUPPLY UST: UST ALLSITES: ALLSITES	4610 113 TH SW	Property	▲ A1	10
LAKEWOOD MASONRY SUPLLY FINDS: FINDS	4610 113 TH SW	Property	▲ A2	11
11204 KINDRICK ST SW	11204 KINDRICK ST SW	<1/10 NNE	◆ 3	12

EXECUTIVE SUMMARY

Name	Address	Dist/Dir	Map ID	Page
ASBESTOS: ASBESTOS				
LAKEVIEW AUTO WRECKING ALLSITES: ALLSITES CSCSL: CSCSL	11528 PACIFIC HWY SW	<1/10 SSE	◆ B5	21
LAKEWOOD FORD FINDS: FINDS UST: UST CSCSL: CSCSL ALLSITES: ALLSITES LUST: LUST	11517 PACIFIC HWY SW	<1/10 SSE	◆ B7	25
KWANG PROPERTY ALLSITES: ALLSITES CSCSL: CSCSL	11536 & 11538 PACIFIC HWY SW	<1/10 SSW	◆ 8	35

EDR HIGH RISK HISTORICAL RECORDS

Name	Address	Dist/Dir	Map ID	Page
Not Reported				

EDR RECOVERED GOVERNMENT ARCHIVES

Name	Address	Dist/Dir	Map ID	Page
Not Reported				

PRIMARY MAP - 6954591.2S

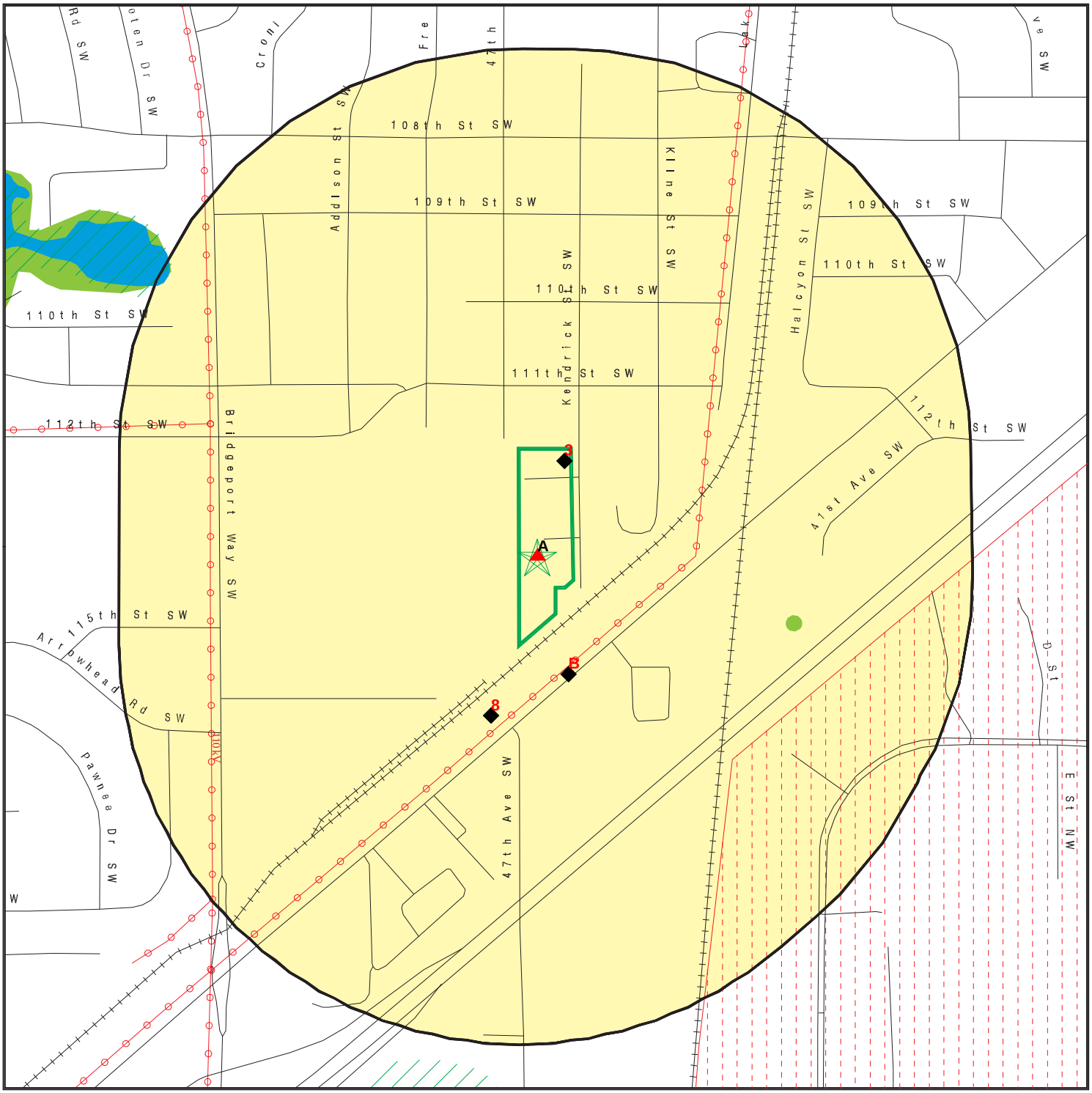

Target Property

Sites at elevations higher than or equal to the target property

Sites at elevations lower than the target property

Manufactured Gas Plants

National Priority List Sites

Dept. Defense Sites

0 300 1/3 Miles

Indian Reservations BIA

Power transmission lines

Special Flood Hazard Area (1%)

0.2% Annual Chance Flood Hazard

National Wetland Inventory

State Wetlands

This report includes Interactive Map Layers to display and/or hide map information. The legend includes only those icons for the default map view.

SITE NAME: Lakewood Property Assemblage ADDRESS: 4610 113TH ST SW LAKEWOOD WA 98499 LAT/LONG: 47.154384 / 122.498867	CLIENT: TRC Environmental Corporation CONTACT: Brett Carp INQUIRY #: 6954591.2s DATE: April 26, 2022 4:02 pm

Copyright © 2022 EDR, Inc. © 2015 TomTom Rel. 2015.

SECONDARY MAP - 6954591.2S

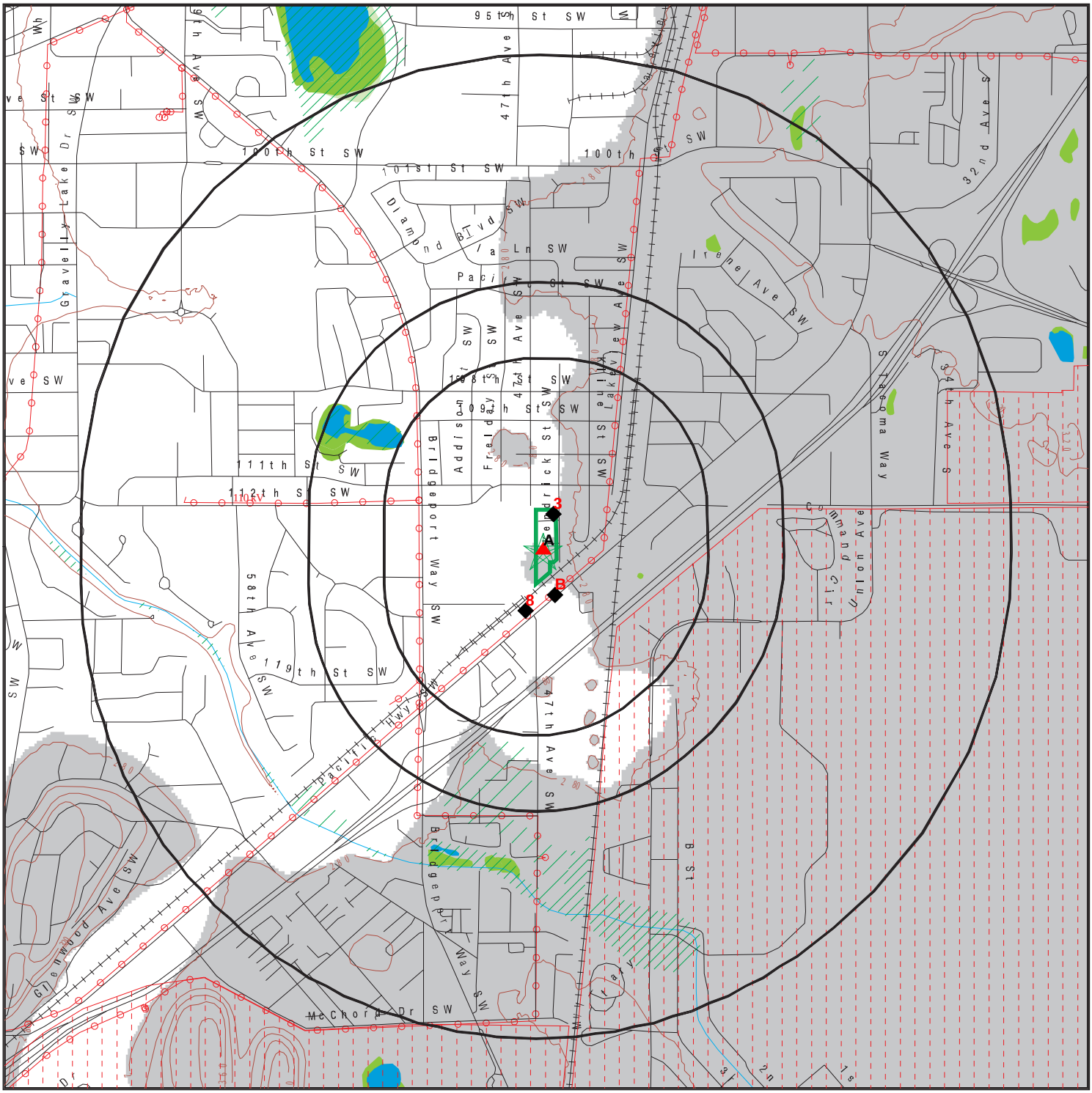

0 1/3 1/2 1 Miles

- Target Property
- Sites at elevations higher than or equal to the target property
- Sites at elevations lower than the target property
- Manufactured Gas Plants
- National Priority List Sites
- Dept. Defense Sites
- Indian Reservations BIA
- Power transmission lines
- Special Flood Hazard Area (1%)
- 0.2% Annual Chance Flood Hazard
- National Wetland Inventory
- State Wetlands
- Upgradient Area

This report includes Interactive Map Layers to display and/or hide map information. The legend includes only those icons for the default map view.

SITE NAME: Lakewood Property Assemblage	CLIENT: TRC Environmental Corporation
ADDRESS: 4610 113TH ST SW LAKEWOOD WA 98499	CONTACT: Brett Carp
LAT/LONG: 47.154384 / 122.498867	INQUIRY #: 6954591.2s DATE: April 26, 2022 4:00 pm

Copyright © 2022 EDR, Inc. © 2015 TomTom Rel. 2015.

LEGEND

FACILITY NAME **FACILITY ADDRESS, CITY, ST, ZIP**			EDR SITE ID NUMBER
◆ **MAP ID#**	Direction Distance Range Relative Elevation	(Distance feet / miles) Feet Above Sea Level	ASTM 2600 Record Sources found in this report. Each database searched has been assigned to one or more categories. For detailed information about categorization, see the section of the report Records Searched and Currency.

Worksheet:

Comments:
Comments may be added on the online Vapor Encroachment Worksheet.

DATABASE ACRONYM: Applicable categories (A hoverbox with database description).

JOINT BASE LEWIS-MCCHORD Not Reported, , WA,			CUSA400067
Region	E 1/2 - 1	(4546 ft. / 0.861 mi.)	Other Ascertainable Records

Worksheet:

DOD: Other Ascertainable Records

Site Name:	JOINT BASE LEWIS-MCCHORD
DOD Component:	Army Active
Joint Base:	Joint Base Lewis - McChord
Operating Status:	ACT (Active): Site has an on-going operational/support mission (s).

JOINT BASE LEWIS-MCCHORD Not Reported, , WA,			CUSA400069
Region	SE 1/10 - 1/3	(1008 ft. / 0.191 mi.)	Other Ascertainable Records

Worksheet:

DOD: Other Ascertainable Records

Site Name:	JOINT BASE LEWIS-MCCHORD
DOD Component:	Army Active
Joint Base:	Joint Base Lewis - McChord
Operating Status:	ACT (Active): Site has an on-going operational/support mission (s).

JOINT BASE LEWIS-MCCHORD Not Reported, , WA,	CUSA400070

Region	S 1/2 - 1 (5126 ft. / 0.971 mi.)	Other Ascertainable Records

Worksheet:

DOD: Other Ascertainable Records

Site Name:	JOINT BASE LEWIS-MCCHORD
DOD Component:	Army Active
Joint Base:	Joint Base Lewis - McChord
Operating Status:	ACT (Active): Site has an on-going operational/support mission (s).

LAKEWOOD MASONRY SUPPLY 4610 113 TH SW, TACOMA, WA, 98499		U003355916
▲ A1	Target Property 279 ft. Above Sea Level	Lists of state and tribal registered storage tanks Local Lists of Hazardous waste / Contaminated Sites

Worksheet:

Impact on Target Property: VEC Exists

Conditions:

Petroleum Hydrocarbon Chemicals of Concern: YES

UST: Lists of state and tribal registered storage tanks

Name:	LAKEWOOD MASONRY SUPPLY
Address:	4610 113 TH SW
City:	TACOMA
Zip:	98499
Facility ID:	94969929
Site Id:	97252
Decimal Latitude:	47.15504
Decimal Longitude:	-122.499134
Tank Name:	1
Tag Number:	Not Reported
Tank Status:	Removed
Tank Status Date:	08/06/1996
Tank Install Date:	12/31/1964
Tank Closure Date:	Not Reported
Capacity Range:	111 TO 1,100 Gallons
Tank Permit Expiration Date:	Not Reported
Tank Upgrade Date:	Not Reported
Tank Spill Prevention:	Not Reported
Tank Overfill Prevention:	Not Reported
Tank Material:	Steel
Tank Construction:	Not Reported
Tank Tightness Test:	Not Reported
Tank Corrosion Protection:	Not Reported
Tank Manifold:	Not Reported
Tank Release Detection:	Not Reported

LAKEWOOD MASONRY SUPPLY, 4610 113 TH SW, TACOMA, WA 98499 (Continued)

Tank SFC Type:	Not Reported
Pipe Material:	Steel
Pipe Construction:	Not Reported
Pipe Primary Release Detection:	Not Reported
Pipe Second Release Detection:	Not Reported
Pipe Corrosion Protection:	Not Reported
Pipe Pumping System:	Not Reported
Responsible Unit:	Southwest
Dispencer/Pump SFC Type:	Not Reported
Region:	Southwest
Is Active:	No
Actual Capacity:	Not Reported
Pipe Install Date:	Not Reported
Turbine Sump Construction:	Not Reported
Compart Number:	1
Stored Substance:	Leaded Gasoline
Used Substance:	Not Reported
Compart Capacity:	Not Reported

ALLSITES: Local Lists of Hazardous waste / Contaminated Sites

Name:	LAKEWOOD MASONRY SUPLLY
Facility Id:	94969929
Interaction:	73875
Interaction 1:	I
Interaction 2:	UST
Ecology Program:	TOXICS
Program Data:	UST
Facility Alt.:	Not Reported
Program ID:	97252
Date Interaction:	1998-06-08 00:00:00
Date Interaction 3:	Underground Storage Tank
Latitude:	47.155034424999997
Longitude:	-122.499119186

LAKEWOOD MASONRY SUPLLY 4610 113 TH SW, TACOMA, WA, 98499		1007062529
▲ A2	Target Property 279 ft. Above Sea Level	Other Ascertainable Records

Worksheet:

Impact on Target Property: VEC does not exist

Conditions:

Not Applicable: YES

FINDS: Other Ascertainable Records

Registry ID:	110015390682

LAKEWOOD MASONRY SUPLLY, 4610 113 TH SW, TACOMA, WA 98499 (Continued)

Click Here: https://ofmpub.epa.gov/frs_public2/fii_query_detail.disp_program_facility?p_registry_id=110015390682

Environmental Interest/Information System:

Washington Facility / Site Identification System (WA-FSIS) provides a means to query and display data maintained by the Washington Department of Ecology. This system contains key information for each facility/site that is currently, or has been, of interest to the Air Quality, Dam Safety, Hazardous Waste, Toxics Cleanup, and Water Quality Programs.

The Click here to access additional FINDS: detail in the EDR Site Report. database contains http://www.edrnet.com/srf2/FinalSiteReport.aspx?ID=4HE4osHKmEF32jroNlswZ9cwKZgmFE3sGFYd3rN2VjjaxrlG3deNfflFr6ASw5JZ6U6qJcvmw40A9vZjQgOTBhvFw0Exv4W3HDjEtI2U5ojcsw58u2Kkamfj256FAN3CH6xYjUhrO34GLNkjlKx8JhwL3ZPo4Ihcq7w5A45yZeKg3v4DfH2REBO364onZsfU2m8K6Wmqs8mlFeR3O7BzNjQerKO7PWNwVI2W6ouwF3ZaO7gOcqqwn4BnEZ34gSS3NYFNaE7n19FshoGHh4ScYpXdm8uOkriwNKT4IKHCpE2o3D7oycsrD2BtK9jmG63KnFN.3CI2Zbjh3rs32UjNMSlHR98Rwo5ZCj2LkcknwoO8HtZSog0s4LXFrtEGq7J7s3YGcG40PYLLdFPBSvrtANXK2 additional records for this site. Please contact your EDR Account Executive for more information.

11204 KINDRICK ST SW 11204 KINDRICK ST SW, LAKEWOOD, WA,			S125588610
◆ 3	NNE <1/10	(0 ft. / 0 mi.)	Other Ascertainable Records
	1 ft. Lower Elevation	278 ft. Above Sea Level	

Worksheet:

ASBESTOS: Other Ascertainable Records

Name:	Not Reported
Address:	11204 KINDRICK ST SW
City,State,Zip:	LAKEWOOD, WA
Facility Type:	Not Reported
Parent ID:	Not Reported
Form ID:	71820##1022FSGSS949191
Notice Date:	05/22/2013
Start Date:	05/20/2013
Completion Date:	05/31/2013
Initial:	Not Reported
Amended:	Not Reported
On Hold:	Not Reported
Off Hold:	Not Reported
Emergency:	Not Reported
Site Hours Start:	Not Reported
Site Hours End:	Not Reported
Sunday:	Not Reported
Monday:	Not Reported
Tuesday:	Not Reported
Wednesday:	Not Reported
Thursday:	Not Reported
Friday:	Not Reported
Saturday:	Not Reported
Contractor ID:	Not Reported
Phone:	Not Reported
Job Site CAS:	Not Reported
Project Form Email:	Not Reported
Property Owner Name:	Not Reported
Property Owner Agent:	Not Reported

11204 KINDRICK ST SW, 11204 KINDRICK ST SW, LAKEWOOD, WA (Continued)

Property Owner Company:	F S & G S Services Inc (ABCN00001022)
Property Owner Address:	Not Reported
Property Owner City:	Not Reported
Property Owner State:	Not Reported
Property Owner Zip4:	Not Reported
Property Owner Phone:	Not Reported
Job Site Room:	Not Reported
Facility Age:	Not Reported
Facility Size:	Not Reported
Facility Remodel:	Not Reported
Facility Demo:	Not Reported
Facility Repair:	Not Reported
Facility Maint:	Not Reported
Removed:	Not Reported
Encapsulated:	Not Reported
Quantity Sq Ft:	Not Reported
Fireproofing:	Not Reported
Popcorn Ceiling:	Not Reported
CAB:	Not Reported
Sheet Vinyl:	Not Reported
Asbestos Paper:	Not Reported
Boiler Insulation:	Not Reported
Duct Paper:	Not Reported
VAT:	Not Reported
Roofing:	Not Reported
Sq Ft Other:	Not Reported
Sq Ft Other Text:	Not Reported
Quantity Lin Ft:	Not Reported
Mag Pipe Insulation:	Not Reported
Air Cell Pipe Insulation:	Not Reported
Ducting Insulation:	Not Reported
Cement Asbestos Pipe:	Not Reported
Mudded Pipe Insulation:	Not Reported
Duct Tape:	Not Reported
Lin Ft Other1:	Not Reported
Lin Ft Other1 Text:	Not Reported
Lin Ft Other2:	Not Reported
Lin Ft Other2 Text:	Not Reported
Indoors:	Not Reported
Outdoors:	Not Reported
Neg Pres Enclosure:	Not Reported
Glove Bag:	Not Reported
Mini Enclosure:	Not Reported
Critical Barriers:	Not Reported
Wrap And Cut:	Not Reported
Wet Methods:	Not Reported
HEPA Vacuum:	Not Reported
MANUALMETHODS :	Not Reported
Other CM1:	Not Reported
Other CM1 Text:	Not Reported

11204 KINDRICK ST SW, 11204 KINDRICK ST SW, LAKEWOOD, WA (Continued)

Other CM2:	Not Reported
Other CM2 Text:	Not Reported
Half Mask APR:	Not Reported
Full Face APR:	Not Reported
PAPR:	Not Reported
Type C Continuous:	Not Reported
Type C Pressure:	Not Reported
Other Resp Pro:	Not Reported
Other Resp Pro Text:	Not Reported
Comments:	Not Reported
Date Time Submitted:	Not Reported
Submitter IP Address:	Not Reported
Region:	3
UBI:	601133658
Notice type:	Initial
Project Type:	Vinyl Asbestos Tile
Supervisor:	Bill Budz ()
Supervisor Phone:	Not Reported
Certificate Status:	ACTIVE
Name:	Not Reported
Address:	11204 KINDRICK ST SW
City,State,Zip:	LAKEWOOD, WA
Facility Type:	Not Reported
Parent ID:	Not Reported
Form ID:	71895##1022FSGSS877839
Notice Date:	05/23/2013
Start Date:	05/20/2013
Completion Date:	05/22/2013
Initial:	Not Reported
Amended:	Not Reported
On Hold:	Not Reported
Off Hold:	Not Reported
Emergency:	Not Reported
Site Hours Start:	Not Reported
Site Hours End:	Not Reported
Sunday:	Not Reported
Monday:	Not Reported
Tuesday:	Not Reported
Wednesday:	Not Reported
Thursday:	Not Reported
Friday:	Not Reported
Saturday:	Not Reported
Contractor ID:	Not Reported
Phone:	Not Reported
Job Site CAS:	Not Reported
Project Form Email:	Not Reported
Property Owner Name:	Not Reported
Property Owner Agent:	Not Reported
Property Owner Company:	F S & G S Services Inc (ABCN00001022)

11204 KINDRICK ST SW, 11204 KINDRICK ST SW, LAKEWOOD, WA (Continued)

Property Owner Address:	Not Reported
Property Owner City:	Not Reported
Property Owner State:	Not Reported
Property Owner Zip4:	Not Reported
Property Owner Phone:	Not Reported
Job Site Room:	Not Reported
Facility Age:	Not Reported
Facility Size:	Not Reported
Facility Remodel:	Not Reported
Facility Demo:	Not Reported
Facility Repair:	Not Reported
Facility Maint:	Not Reported
Removed:	Not Reported
Encapsulated:	Not Reported
Quantity Sq Ft:	Not Reported
Fireproofing:	Not Reported
Popcorn Ceiling:	Not Reported
CAB:	Not Reported
Sheet Vinyl:	Not Reported
Asbestos Paper:	Not Reported
Boiler Insulation:	Not Reported
Duct Paper:	Not Reported
VAT:	Not Reported
Roofing:	Not Reported
Sq Ft Other:	Not Reported
Sq Ft Other Text:	Not Reported
Quantity Lin Ft:	Not Reported
Mag Pipe Insulation:	Not Reported
Air Cell Pipe Insulation:	Not Reported
Ducting Insulation:	Not Reported
Cement Asbestos Pipe:	Not Reported
Mudded Pipe Insulation:	Not Reported
Duct Tape:	Not Reported
Lin Ft Other1:	Not Reported
Lin Ft Other1 Text:	Not Reported
Lin Ft Other2:	Not Reported
Lin Ft Other2 Text:	Not Reported
Indoors:	Not Reported
Outdoors:	Not Reported
Neg Pres Enclosure:	Not Reported
Glove Bag:	Not Reported
Mini Enclosure:	Not Reported
Critical Barriers:	Not Reported
Wrap And Cut:	Not Reported
Wet Methods:	Not Reported
HEPA Vacuum:	Not Reported
MANUALMETHODS :	Not Reported
Other CM1:	Not Reported
Other CM1 Text:	Not Reported
Other CM2:	Not Reported

11204 KINDRICK ST SW, 11204 KINDRICK ST SW, LAKEWOOD, WA (Continued)

Other CM2 Text:	Not Reported
Half Mask APR:	Not Reported
Full Face APR:	Not Reported
PAPR:	Not Reported
Type C Continuous:	Not Reported
Type C Pressure:	Not Reported
Other Resp Pro:	Not Reported
Other Resp Pro Text:	Not Reported
Comments:	Not Reported
Date Time Submitted:	Not Reported
Submitter IP Address:	Not Reported
Region:	3
UBI:	601133658
Notice type:	Initial
Project Type:	Vinyl Asbestos Tile
Supervisor:	Bill Budz ()
Supervisor Phone:	Not Reported
Certificate Status:	ACTIVE

Name:	Not Reported
Address:	11204 KINDRICK ST SW
City,State,Zip:	LAKEWOOD, WA
Facility Type:	Not Reported
Parent ID:	Not Reported
Form ID:	71263##1022FSGSS239606
Notice Date:	05/08/2013
Start Date:	05/20/2013
Completion Date:	05/22/2013
Initial:	Not Reported
Amended:	Not Reported
On Hold:	Not Reported
Off Hold:	Not Reported
Emergency:	Not Reported
Site Hours Start:	Not Reported
Site Hours End:	Not Reported
Sunday:	Not Reported
Monday:	Not Reported
Tuesday:	Not Reported
Wednesday:	Not Reported
Thursday:	Not Reported
Friday:	Not Reported
Saturday:	Not Reported
Contractor ID:	Not Reported
Phone:	Not Reported
Job Site CAS:	Not Reported
Project Form Email:	Not Reported
Property Owner Name:	Not Reported
Property Owner Agent:	Not Reported
Property Owner Company:	F S & G S Services Inc (ABCN00001022)
Property Owner Address:	Not Reported

11204 KINDRICK ST SW, 11204 KINDRICK ST SW, LAKEWOOD, WA (Continued)

Property Owner City:	Not Reported
Property Owner State:	Not Reported
Property Owner Zip4:	Not Reported
Property Owner Phone:	Not Reported
Job Site Room:	Not Reported
Facility Age:	Not Reported
Facility Size:	Not Reported
Facility Remodel:	Not Reported
Facility Demo:	Not Reported
Facility Repair:	Not Reported
Facility Maint:	Not Reported
Removed:	Not Reported
Encapsulated:	Not Reported
Quantity Sq Ft:	Not Reported
Fireproofing:	Not Reported
Popcorn Ceiling:	Not Reported
CAB:	Not Reported
Sheet Vinyl:	Not Reported
Asbestos Paper:	Not Reported
Boiler Insulation:	Not Reported
Duct Paper:	Not Reported
VAT:	Not Reported
Roofing:	Not Reported
Sq Ft Other:	Not Reported
Sq Ft Other Text:	Not Reported
Quantity Lin Ft:	Not Reported
Mag Pipe Insulation:	Not Reported
Air Cell Pipe Insulation:	Not Reported
Ducting Insulation:	Not Reported
Cement Asbestos Pipe:	Not Reported
Mudded Pipe Insulation:	Not Reported
Duct Tape:	Not Reported
Lin Ft Other1:	Not Reported
Lin Ft Other1 Text:	Not Reported
Lin Ft Other2:	Not Reported
Lin Ft Other2 Text:	Not Reported
Indoors:	Not Reported
Outdoors:	Not Reported
Neg Pres Enclosure:	Not Reported
Glove Bag:	Not Reported
Mini Enclosure:	Not Reported
Critical Barriers:	Not Reported
Wrap And Cut:	Not Reported
Wet Methods:	Not Reported
HEPA Vacuum:	Not Reported
MANUALMETHODS :	Not Reported
Other CM1:	Not Reported
Other CM1 Text:	Not Reported
Other CM2:	Not Reported
Other CM2 Text:	Not Reported

11204 KINDRICK ST SW, 11204 KINDRICK ST SW, LAKEWOOD, WA (Continued)

Half Mask APR:	Not Reported
Full Face APR:	Not Reported
PAPR:	Not Reported
Type C Continuous:	Not Reported
Type C Pressure:	Not Reported
Other Resp Pro:	Not Reported
Other Resp Pro Text:	Not Reported
Comments:	Not Reported
Date Time Submitted:	Not Reported
Submitter IP Address:	Not Reported
Region:	3
UBI:	601133658
Notice type:	Initial
Project Type:	Vinyl Asbestos Tile
Supervisor:	Bill Budz ()
Supervisor Phone:	Not Reported
Certificate Status:	ACTIVE
Name:	Not Reported
Address:	11204 KINDRICK ST SW
City,State,Zip:	LAKEWOOD, WA
Facility Type:	Not Reported
Parent ID:	Not Reported
Form ID:	71746##1022FSGSS014322
Notice Date:	05/20/2013
Start Date:	05/20/2013
Completion Date:	05/31/2013
Initial:	Not Reported
Amended:	Not Reported
On Hold:	Not Reported
Off Hold:	Not Reported
Emergency:	Not Reported
Site Hours Start:	Not Reported
Site Hours End:	Not Reported
Sunday:	Not Reported
Monday:	Not Reported
Tuesday:	Not Reported
Wednesday:	Not Reported
Thursday:	Not Reported
Friday:	Not Reported
Saturday:	Not Reported
Contractor ID:	Not Reported
Phone:	Not Reported
Job Site CAS:	Not Reported
Project Form Email:	Not Reported
Property Owner Name:	Not Reported
Property Owner Agent:	Not Reported
Property Owner Company:	F S & G S Services Inc (ABCN00001022)
Property Owner Address:	Not Reported
Property Owner City:	Not Reported

11204 KINDRICK ST SW, 11204 KINDRICK ST SW, LAKEWOOD, WA (Continued)

Property Owner State:	Not Reported
Property Owner Zip4:	Not Reported
Property Owner Phone:	Not Reported
Job Site Room:	Not Reported
Facility Age:	Not Reported
Facility Size:	Not Reported
Facility Remodel:	Not Reported
Facility Demo:	Not Reported
Facility Repair:	Not Reported
Facility Maint:	Not Reported
Removed:	Not Reported
Encapsulated:	Not Reported
Quantity Sq Ft:	Not Reported
Fireproofing:	Not Reported
Popcorn Ceiling:	Not Reported
CAB:	Not Reported
Sheet Vinyl:	Not Reported
Asbestos Paper:	Not Reported
Boiler Insulation:	Not Reported
Duct Paper:	Not Reported
VAT:	Not Reported
Roofing:	Not Reported
Sq Ft Other:	Not Reported
Sq Ft Other Text:	Not Reported
Quantity Lin Ft:	Not Reported
Mag Pipe Insulation:	Not Reported
Air Cell Pipe Insulation:	Not Reported
Ducting Insulation:	Not Reported
Cement Asbestos Pipe:	Not Reported
Mudded Pipe Insulation:	Not Reported
Duct Tape:	Not Reported
Lin Ft Other1:	Not Reported
Lin Ft Other1 Text:	Not Reported
Lin Ft Other2:	Not Reported
Lin Ft Other2 Text:	Not Reported
Indoors:	Not Reported
Outdoors:	Not Reported
Neg Pres Enclosure:	Not Reported
Glove Bag:	Not Reported
Mini Enclosure:	Not Reported
Critical Barriers:	Not Reported
Wrap And Cut:	Not Reported
Wet Methods:	Not Reported
HEPA Vacuum:	Not Reported
MANUALMETHODS :	Not Reported
Other CM1:	Not Reported
Other CM1 Text:	Not Reported
Other CM2:	Not Reported
Other CM2 Text:	Not Reported
Half Mask APR:	Not Reported

11204 KINDRICK ST SW, 11204 KINDRICK ST SW, LAKEWOOD, WA (Continued)

Full Face APR:	Not Reported
PAPR:	Not Reported
Type C Continuous:	Not Reported
Type C Pressure:	Not Reported
Other Resp Pro:	Not Reported
Other Resp Pro Text:	Not Reported
Comments:	Not Reported
Date Time Submitted:	Not Reported
Submitter IP Address:	Not Reported
Region:	3
UBI:	601133658
Notice type:	Initial
Project Type:	Vinyl Asbestos Tile
Supervisor:	Bill Budz ()
Supervisor Phone:	Not Reported
Certificate Status:	ACTIVE

LAKEVIEW AUTO WRECKING 11528 PACIFIC HWY SW, TACOMA, WA, 98499			S124436200
◆ B4	SSE <1/10	(239 ft. / 0.045 mi.)	Lists of state and tribal voluntary cleanup sites
	1 ft. Lower Elevation	278 ft. Above Sea Level	

Worksheet:

VCP: Lists of state and tribal voluntary cleanup sites

Name:	LAKEVIEW AUTO WRECKING
Address:	11528 PACIFIC HWY SW
City,State,Zip:	TACOMA, WA 98499
edr_fstat:	WA
edr_fzip:	98499
edr_fcnty:	PIERCE
edr_zip:	Not Reported
Facility ID:	8427706
VCP Status:	Cleanup Started
Past VCP:	TRUE
Current VCP:	Not Reported
NFA Type:	TACOMA, WA 98499
Date NFA:	TACOMA, WA 98499
Rank:	TACOMA, WA 98499
Cleanup Siteid:	3341
Contaminant Name:	Metals Priority Pollutants
Soil:	Confirmed Above Cleanup Levels

Name:	LAKEVIEW AUTO WRECKING
Address:	11528 PACIFIC HWY SW
City,State,Zip:	TACOMA, WA 98499
edr_fstat:	WA
edr_fzip:	98499

LAKEVIEW AUTO WRECKING, 11528 PACIFIC HWY SW, TACOMA, WA 98499 (Continued)

edr_fcnty:	PIERCE
edr_zip:	Not Reported
Facility ID:	8427706
VCP Status:	Cleanup Started
Past VCP:	TRUE
Current VCP:	Not Reported
NFA Type:	TACOMA, WA 98499
Date NFA:	TACOMA, WA 98499
Rank:	TACOMA, WA 98499
Cleanup Siteid:	3341
Contaminant Name:	Petroleum Products-Unspecified
Soil:	Confirmed Above Cleanup Levels

LAKEVIEW AUTO WRECKING 11528 PACIFIC HWY SW, TACOMA, WA, 98499-5173			S107565968
◆ B5	SSE <1/10	(239 ft. / 0.045 mi.)	Lists of state- and tribal hazardous waste facilities Local Lists of Hazardous waste / Contaminated Sites
	1 ft. Lower Elevation	278 ft. Above Sea Level	

Worksheet:

CSCSL: Lists of state- and tribal hazardous waste facilities

Name:	LAKEVIEW AUTO WRECKING
Address:	11528 PACIFIC HWY SW
City,State,Zip:	TACOMA, WA 98499
Facility ID:	8427706
Region:	Southwest
Lat/Long:	47.1529 / -122.49898
Clean Up Siteid:	3341
Site Status:	Cleanup Started
Contaminant Name:	Metals Priority Pollutants
Alternate Site Names:	Not Reported
Site Rank:	Not Reported
Has Institutional Control:	Not Reported
Past VCP:	True
Current VCP:	Not Reported
Ground Water:	Suspected
Surface Water:	Not Reported
Soil:	Confirmed Above Cleanup Levels
Sediment:	Not Reported
Air:	Not Reported
Bedrock:	Not Reported
Responsible Unit:	Southwest

Name:	LAKEVIEW AUTO WRECKING
Address:	11528 PACIFIC HWY SW
City,State,Zip:	TACOMA, WA 98499
Facility ID:	8427706
Region:	Southwest

LAKEVIEW AUTO WRECKING, 11528 PACIFIC HWY SW, TACOMA, WA 98499-5173 (Continued)

Lat/Long:	47.1529 / -122.49898
Clean Up Siteid:	3341
Site Status:	Cleanup Started
Contaminant Name:	Petroleum Products-Unspecified
Alternate Site Names:	Not Reported
Site Rank:	Not Reported
Has Institutional Control:	Not Reported
Past VCP:	True
Current VCP:	Not Reported
Ground Water:	Suspected
Surface Water:	Not Reported
Soil:	Confirmed Above Cleanup Levels
Sediment:	Not Reported
Air:	Not Reported
Bedrock:	Not Reported
Responsible Unit:	Southwest

ALLSITES: Local Lists of Hazardous waste / Contaminated Sites

Name:	LAKEVIEW AUTO WRECKING
Facility Id:	8427706
Interaction:	81972
Interaction 1:	I
Interaction 2:	INDSWGP
Ecology Program:	WATQUAL
Program Data:	PARIS
Facility Alt.:	LAKEVIEW AUTO WRECKING
Program ID:	SO3001083
Date Interaction:	1993-03-24 00:00:00
Date Interaction 3:	Industrial SW GP
Latitude:	47.152893007999999
Longitude:	-122.49897766300001

Interaction:	22690
Interaction 1:	I
Interaction 2:	VOLCLNST
Ecology Program:	TOXICS
Program Data:	ISIS
Facility Alt.:	LAKEVIEW AUTO WRECKING
Program ID:	SW0742
Date Interaction:	2006-01-25 00:00:00
Date Interaction 3:	Voluntary Cleanup Sites
Latitude:	47.152893007999999
Longitude:	-122.49897766300001

LAKEWOOD FORD
11517 PACIFIC HWY SW, LAKEWOOD, WA, 98499 S124436131

◆ B6	SSE <1/10	(278 ft. / 0.053 mi.)	Lists of state and tribal voluntary cleanup sites
	1 ft. Lower Elevation	278 ft. Above Sea Level	

Worksheet:

VCP: Lists of state and tribal voluntary cleanup sites

Name:	LAKEWOOD FORD
Address:	11517 PACIFIC HWY SW
City,State,Zip:	LAKEWOOD, WA 98499
edr_fstat:	WA
edr_fzip:	98499
edr_fcnty:	PIERCE
edr_zip:	Not Reported
Facility ID:	8291471
VCP Status:	Cleanup Started
Past VCP:	TRUE
Current VCP:	TRUE
NFA Type:	LAKEWOOD, WA 98499
Date NFA:	LAKEWOOD, WA 98499
Rank:	LAKEWOOD, WA 98499
Cleanup Siteid:	5457
Contaminant Name:	Halogenated Solvents
Soil:	Confirmed Above Cleanup Levels

Name:	LAKEWOOD FORD
Address:	11517 PACIFIC HWY SW
City,State,Zip:	LAKEWOOD, WA 98499
edr_fstat:	WA
edr_fzip:	98499
edr_fcnty:	PIERCE
edr_zip:	Not Reported
Facility ID:	8291471
VCP Status:	Cleanup Started
Past VCP:	TRUE
Current VCP:	TRUE
NFA Type:	LAKEWOOD, WA 98499
Date NFA:	LAKEWOOD, WA 98499
Rank:	LAKEWOOD, WA 98499
Cleanup Siteid:	5457
Contaminant Name:	Lead
Soil:	Confirmed Above Cleanup Levels

Name:	LAKEWOOD FORD
Address:	11517 PACIFIC HWY SW
City,State,Zip:	LAKEWOOD, WA 98499
edr_fstat:	WA
edr_fzip:	98499
edr_fcnty:	PIERCE
edr_zip:	Not Reported
Facility ID:	8291471
VCP Status:	Cleanup Started

LAKEWOOD FORD, 11517 PACIFIC HWY SW, LAKEWOOD, WA 98499 (Continued)

Past VCP:	TRUE
Current VCP:	TRUE
NFA Type:	LAKEWOOD, WA 98499
Date NFA:	LAKEWOOD, WA 98499
Rank:	LAKEWOOD, WA 98499
Cleanup Siteid:	5457
Contaminant Name:	Metals Priority Pollutants
Soil:	Confirmed Above Cleanup Levels

Name:	LAKEWOOD FORD
Address:	11517 PACIFIC HWY SW
City,State,Zip:	LAKEWOOD, WA 98499
edr_fstat:	WA
edr_fzip:	98499
edr_fcnty:	PIERCE
edr_zip:	Not Reported
Facility ID:	8291471
VCP Status:	Cleanup Started
Past VCP:	TRUE
Current VCP:	TRUE
NFA Type:	LAKEWOOD, WA 98499
Date NFA:	LAKEWOOD, WA 98499
Rank:	LAKEWOOD, WA 98499
Cleanup Siteid:	5457
Contaminant Name:	Non-Halogenated Solvents
Soil:	Confirmed Above Cleanup Levels

Name:	LAKEWOOD FORD
Address:	11517 PACIFIC HWY SW
City,State,Zip:	LAKEWOOD, WA 98499
edr_fstat:	WA
edr_fzip:	98499
edr_fcnty:	PIERCE
edr_zip:	Not Reported
Facility ID:	8291471
VCP Status:	Cleanup Started
Past VCP:	TRUE
Current VCP:	TRUE
NFA Type:	LAKEWOOD, WA 98499
Date NFA:	LAKEWOOD, WA 98499
Rank:	LAKEWOOD, WA 98499
Cleanup Siteid:	5457
Contaminant Name:	Petroleum-Diesel
Soil:	Confirmed Above Cleanup Levels

Name:	LAKEWOOD FORD
Address:	11517 PACIFIC HWY SW
City,State,Zip:	LAKEWOOD, WA 98499
edr_fstat:	WA
edr_fzip:	98499
edr_fcnty:	PIERCE

LAKEWOOD FORD, 11517 PACIFIC HWY SW, LAKEWOOD, WA 98499 (Continued)

edr_zip:	Not Reported
Facility ID:	8291471
VCP Status:	Cleanup Started
Past VCP:	TRUE
Current VCP:	TRUE
NFA Type:	LAKEWOOD, WA 98499
Date NFA:	LAKEWOOD, WA 98499
Rank:	LAKEWOOD, WA 98499
Cleanup Siteid:	5457
Contaminant Name:	Petroleum-Other
Soil:	Confirmed Above Cleanup Levels

Name:	LAKEWOOD FORD
Address:	11517 PACIFIC HWY SW
City,State,Zip:	LAKEWOOD, WA 98499
edr_fstat:	WA
edr_fzip:	98499
edr_fcnty:	PIERCE
edr_zip:	Not Reported
Facility ID:	8291471
VCP Status:	Cleanup Started
Past VCP:	TRUE
Current VCP:	TRUE
NFA Type:	LAKEWOOD, WA 98499
Date NFA:	LAKEWOOD, WA 98499
Rank:	LAKEWOOD, WA 98499
Cleanup Siteid:	5457
Contaminant Name:	Polycyclic Aromatic Hydrocarbons
Soil:	Confirmed Above Cleanup Levels

LAKEWOOD FORD 11517 PACIFIC HWY SW, LAKEWOOD, WA, 98499-5172			1007677813
◆ B7	SSE <1/10	(278 ft. / 0.053 mi.)	Lists of state- and tribal hazardous waste facilities Lists of state and tribal leaking storage tanks Lists of state and tribal registered storage tanks Local Lists of Hazardous waste / Contaminated Sites Other Ascertainable Records
	1 ft. Lower Elevation	278 ft. Above Sea Level	

Worksheet:

CSCSL: Lists of state- and tribal hazardous waste facilities

Name:	LAKEWOOD FORD
Address:	11517 PACIFIC HWY SW
City,State,Zip:	LAKEWOOD, WA 98499
Facility ID:	8291471
Region:	Southwest
Lat/Long:	47.151667 / -122.498833
Clean Up Siteid:	5457
Site Status:	Cleanup Started

LAKEWOOD FORD, 11517 PACIFIC HWY SW, LAKEWOOD, WA 98499-5172 (Continued)

Contaminant Name:	Halogenated Solvents
Alternate Site Names:	P & J HOLDING CO LLC,RAY DUCOLON
Site Rank:	Not Reported
Has Institutional Control:	Not Reported
Past VCP:	True
Current VCP:	True
Ground Water:	Not Reported
Surface Water:	Not Reported
Soil:	Confirmed Above Cleanup Levels
Sediment:	Not Reported
Air:	Not Reported
Bedrock:	Not Reported
Responsible Unit:	Southwest

Name:	LAKEWOOD FORD
Address:	11517 PACIFIC HWY SW
City,State,Zip:	LAKEWOOD, WA 98499
Facility ID:	8291471
Region:	Southwest
Lat/Long:	47.151667 / -122.498833
Clean Up Siteid:	5457
Site Status:	Cleanup Started
Contaminant Name:	Lead
Alternate Site Names:	P & J HOLDING CO LLC,RAY DUCOLON
Site Rank:	Not Reported
Has Institutional Control:	Not Reported
Past VCP:	True
Current VCP:	True
Ground Water:	Below Cleanup Levels
Surface Water:	Not Reported
Soil:	Confirmed Above Cleanup Levels
Sediment:	Not Reported
Air:	Not Reported
Bedrock:	Not Reported
Responsible Unit:	Southwest

Name:	LAKEWOOD FORD
Address:	11517 PACIFIC HWY SW
City,State,Zip:	LAKEWOOD, WA 98499
Facility ID:	8291471
Region:	Southwest
Lat/Long:	47.151667 / -122.498833
Clean Up Siteid:	5457
Site Status:	Cleanup Started
Contaminant Name:	Metals Priority Pollutants
Alternate Site Names:	P & J HOLDING CO LLC,RAY DUCOLON
Site Rank:	Not Reported
Has Institutional Control:	Not Reported
Past VCP:	True
Current VCP:	True
Ground Water:	Not Reported

LAKEWOOD FORD, 11517 PACIFIC HWY SW, LAKEWOOD, WA 98499-5172 (Continued)

Surface Water:	Not Reported
Soil:	Confirmed Above Cleanup Levels
Sediment:	Not Reported
Air:	Not Reported
Bedrock:	Not Reported
Responsible Unit:	Southwest

Name:	LAKEWOOD FORD
Address:	11517 PACIFIC HWY SW
City,State,Zip:	LAKEWOOD, WA 98499
Facility ID:	8291471
Region:	Southwest
Lat/Long:	47.151667 / -122.498833
Clean Up Siteid:	5457
Site Status:	Cleanup Started
Contaminant Name:	Non-Halogenated Solvents
Alternate Site Names:	P & J HOLDING CO LLC,RAY DUCOLON
Site Rank:	Not Reported
Has Institutional Control:	Not Reported
Past VCP:	True
Current VCP:	True
Ground Water:	Not Reported
Surface Water:	Not Reported
Soil:	Confirmed Above Cleanup Levels
Sediment:	Not Reported
Air:	Not Reported
Bedrock:	Not Reported
Responsible Unit:	Southwest

Name:	LAKEWOOD FORD
Address:	11517 PACIFIC HWY SW
City,State,Zip:	LAKEWOOD, WA 98499
Facility ID:	8291471
Region:	Southwest
Lat/Long:	47.151667 / -122.498833
Clean Up Siteid:	5457
Site Status:	Cleanup Started
Contaminant Name:	Petroleum-Diesel
Alternate Site Names:	P & J HOLDING CO LLC,RAY DUCOLON
Site Rank:	Not Reported
Has Institutional Control:	Not Reported
Past VCP:	True
Current VCP:	True
Ground Water:	Below Cleanup Levels
Surface Water:	Not Reported
Soil:	Confirmed Above Cleanup Levels
Sediment:	Not Reported
Air:	Not Reported
Bedrock:	Not Reported
Responsible Unit:	Southwest

LAKEWOOD FORD, 11517 PACIFIC HWY SW, LAKEWOOD, WA 98499-5172 (Continued)

Name:	LAKEWOOD FORD
Address:	11517 PACIFIC HWY SW
City,State,Zip:	LAKEWOOD, WA 98499
Facility ID:	8291471
Region:	Southwest
Lat/Long:	47.151667 / -122.498833
Clean Up Siteid:	5457
Site Status:	Cleanup Started
Contaminant Name:	Petroleum-Other
Alternate Site Names:	P & J HOLDING CO LLC,RAY DUCOLON
Site Rank:	Not Reported
Has Institutional Control:	Not Reported
Past VCP:	True
Current VCP:	True
Ground Water:	Confirmed Above Cleanup Levels
Surface Water:	Not Reported
Soil:	Confirmed Above Cleanup Levels
Sediment:	Not Reported
Air:	Not Reported
Bedrock:	Not Reported
Responsible Unit:	Southwest

Name:	LAKEWOOD FORD
Address:	11517 PACIFIC HWY SW
City,State,Zip:	LAKEWOOD, WA 98499
Facility ID:	8291471
Region:	Southwest
Lat/Long:	47.151667 / -122.498833
Clean Up Siteid:	5457
Site Status:	Cleanup Started
Contaminant Name:	Polycyclic Aromatic Hydrocarbons
Alternate Site Names:	P & J HOLDING CO LLC,RAY DUCOLON
Site Rank:	Not Reported
Has Institutional Control:	Not Reported
Past VCP:	True
Current VCP:	True
Ground Water:	Not Reported
Surface Water:	Not Reported
Soil:	Confirmed Above Cleanup Levels
Sediment:	Not Reported
Air:	Not Reported
Bedrock:	Not Reported
Responsible Unit:	Southwest

LUST: Lists of state and tribal leaking storage tanks

Name:	LAKEWOOD FORD
Address:	11517 PACIFIC HWY SW
City,State,Zip:	LAKEWOOD, WA 98499
Facility ID:	8291471
Lust Status Type:	LUST - Cleanup Started

LAKEWOOD FORD, 11517 PACIFIC HWY SW, LAKEWOOD, WA 98499-5172 (Continued)

Cleanup Site ID:	5457
Cleanup Unit Type:	Upland
Process Type:	Voluntary Cleanup Program
Cleanup Unit Name:	P & J HOLDING CO LLC,RAY DUCOLON
Response Section:	Southwest
Release Date:	08/09/2006
Lust Date:	12/13/2007
Region:	Southwest
Lust ID:	6203
UST ID:	12057
Contaminant Name:	Lead
Ground Water:	Below Cleanup Levels
Surface Water:	Not Reported
Soil:	Confirmed Above Cleanup Levels
Sediment:	Not Reported
Air:	Not Reported
Bedrock:	Not Reported
Lat/Long:	47.151667 / -122.49883

Name:	LAKEWOOD FORD
Address:	11517 PACIFIC HWY SW
City,State,Zip:	LAKEWOOD, WA 98499
Facility ID:	8291471
Lust Status Type:	LUST - Cleanup Started
Cleanup Site ID:	5457
Cleanup Unit Type:	Upland
Process Type:	Voluntary Cleanup Program
Cleanup Unit Name:	P & J HOLDING CO LLC,RAY DUCOLON
Response Section:	Southwest
Release Date:	08/09/2006
Lust Date:	12/13/2007
Region:	Southwest
Lust ID:	6203
UST ID:	12057
Contaminant Name:	Metals Priority Pollutants
Ground Water:	Not Reported
Surface Water:	Not Reported
Soil:	Confirmed Above Cleanup Levels
Sediment:	Not Reported
Air:	Not Reported
Bedrock:	Not Reported
Lat/Long:	47.151667 / -122.49883

Name:	LAKEWOOD FORD
Address:	11517 PACIFIC HWY SW
City,State,Zip:	LAKEWOOD, WA 98499
Facility ID:	8291471
Lust Status Type:	LUST - Cleanup Started
Cleanup Site ID:	5457
Cleanup Unit Type:	Upland
Process Type:	Voluntary Cleanup Program

LAKEWOOD FORD, 11517 PACIFIC HWY SW, LAKEWOOD, WA 98499-5172 (Continued)

Cleanup Unit Name:	P & J HOLDING CO LLC,RAY DUCOLON
Response Section:	Southwest
Release Date:	08/09/2006
Lust Date:	12/13/2007
Region:	Southwest
Lust ID:	6203
UST ID:	12057
Contaminant Name:	Petroleum-Diesel
Ground Water:	Below Cleanup Levels
Surface Water:	Not Reported
Soil:	Confirmed Above Cleanup Levels
Sediment:	Not Reported
Air:	Not Reported
Bedrock:	Not Reported
Lat/Long:	47.151667 / -122.49883

Name:	LAKEWOOD FORD
Address:	11517 PACIFIC HWY SW
City,State,Zip:	LAKEWOOD, WA 98499
Facility ID:	8291471
Lust Status Type:	LUST - Cleanup Started
Cleanup Site ID:	5457
Cleanup Unit Type:	Upland
Process Type:	Voluntary Cleanup Program
Cleanup Unit Name:	P & J HOLDING CO LLC,RAY DUCOLON
Response Section:	Southwest
Release Date:	08/09/2006
Lust Date:	12/13/2007
Region:	Southwest
Lust ID:	6203
UST ID:	12057
Contaminant Name:	Petroleum-Other
Ground Water:	Confirmed Above Cleanup Levels
Surface Water:	Not Reported
Soil:	Confirmed Above Cleanup Levels
Sediment:	Not Reported
Air:	Not Reported
Bedrock:	Not Reported
Lat/Long:	47.151667 / -122.49883

Name:	LAKEWOOD FORD
Address:	11517 PACIFIC HWY SW
City,State,Zip:	LAKEWOOD, WA 98499
Facility ID:	8291471
Lust Status Type:	LUST - Cleanup Started
Cleanup Site ID:	5457
Cleanup Unit Type:	Upland
Process Type:	Voluntary Cleanup Program
Cleanup Unit Name:	P & J HOLDING CO LLC,RAY DUCOLON
Response Section:	Southwest
Release Date:	08/09/2006

LAKEWOOD FORD, 11517 PACIFIC HWY SW, LAKEWOOD, WA 98499-5172 (Continued)

Lust Date:	12/13/2007
Region:	Southwest
Lust ID:	6203
UST ID:	12057
Contaminant Name:	Halogenated Solvents
Ground Water:	Not Reported
Surface Water:	Not Reported
Soil:	Confirmed Above Cleanup Levels
Sediment:	Not Reported
Air:	Not Reported
Bedrock:	Not Reported
Lat/Long:	47.151667 / -122.49883

Name:	LAKEWOOD FORD
Address:	11517 PACIFIC HWY SW
City,State,Zip:	LAKEWOOD, WA 98499
Facility ID:	8291471
Lust Status Type:	LUST - Cleanup Started
Cleanup Site ID:	5457
Cleanup Unit Type:	Upland
Process Type:	Voluntary Cleanup Program
Cleanup Unit Name:	P & J HOLDING CO LLC,RAY DUCOLON
Response Section:	Southwest
Release Date:	08/09/2006
Lust Date:	12/13/2007
Region:	Southwest
Lust ID:	6203
UST ID:	12057
Contaminant Name:	Polycyclic Aromatic Hydrocarbons
Ground Water:	Not Reported
Surface Water:	Not Reported
Soil:	Confirmed Above Cleanup Levels
Sediment:	Not Reported
Air:	Not Reported
Bedrock:	Not Reported
Lat/Long:	47.151667 / -122.49883

Name:	LAKEWOOD FORD
Address:	11517 PACIFIC HWY SW
City,State,Zip:	LAKEWOOD, WA 98499
Facility ID:	8291471
Lust Status Type:	LUST - Cleanup Started
Cleanup Site ID:	5457
Cleanup Unit Type:	Upland
Process Type:	Voluntary Cleanup Program
Cleanup Unit Name:	P & J HOLDING CO LLC,RAY DUCOLON
Response Section:	Southwest
Release Date:	08/09/2006
Lust Date:	12/13/2007
Region:	Southwest
Lust ID:	6203

LAKEWOOD FORD, 11517 PACIFIC HWY SW, LAKEWOOD, WA 98499-5172 (Continued)

UST ID:	12057
Contaminant Name:	Non-Halogenated Solvents
Ground Water:	Not Reported
Surface Water:	Not Reported
Soil:	Confirmed Above Cleanup Levels
Sediment:	Not Reported
Air:	Not Reported
Bedrock:	Not Reported
Lat/Long:	47.151667 / -122.49883

UST: Lists of state and tribal registered storage tanks

Name:	RAY DUCOLON
Address:	11517 PACIFIC HY SW
City:	TACOMA
Zip:	98499
Facility ID:	8291471
Site Id:	12057
Decimal Latitude:	47.151667
Decimal Longitude:	-122.498833
Tank Name:	1
Tag Number:	Not Reported
Tank Status:	Removed
Tank Status Date:	12/23/2004
Tank Install Date:	12/31/1964
Tank Closure Date:	04/04/2005
Capacity Range:	5,000 to 9,999 Gallons
Tank Permit Expiration Date:	Not Reported
Tank Upgrade Date:	Not Reported
Tank Spill Prevention:	Not Reported
Tank Overfill Prevention:	Not Reported
Tank Material:	Steel
Tank Construction:	Not Reported
Tank Tightness Test:	Not Reported
Tank Corrosion Protection:	Not Reported
Tank Manifold:	Not Reported
Tank Release Detection:	Not Reported
Tank SFC Type:	Not Reported
Pipe Material:	Steel
Pipe Construction:	Not Reported
Pipe Primary Release Detection:	Not Reported
Pipe Second Release Detection:	Not Reported
Pipe Corrosion Protection:	Not Reported
Pipe Pumping System:	Not Reported
Responsible Unit:	Southwest
Dispencer/Pump SFC Type:	Not Reported
Region:	Southwest
Is Active:	No
Actual Capacity:	6000
Pipe Install Date:	Not Reported

LAKEWOOD FORD, 11517 PACIFIC HWY SW, LAKEWOOD, WA 98499-5172 (Continued)

Turbine Sump Construction:	Not Reported
Compart Number:	1
Stored Substance:	Unleaded Gasoline
Used Substance:	Not Reported
Compart Capacity:	6000

Name:	RAY DUCOLON
Address:	11517 PACIFIC HY SW
City:	TACOMA
Zip:	98499

Tank Name:	2
Tag Number:	Not Reported
Tank Status:	Exempt
Tank Status Date:	08/06/1996
Tank Install Date:	12/31/1964
Tank Closure Date:	Not Reported
Capacity Range:	2,001 to 4,999 Gallons
Tank Permit Expiration Date:	Not Reported
Tank Upgrade Date:	Not Reported
Tank Spill Prevention:	Not Reported
Tank Overfill Prevention:	Not Reported
Tank Material:	Not Reported
Tank Construction:	Not Reported
Tank Tightness Test:	Not Reported
Tank Corrosion Protection:	Not Reported
Tank Manifold:	Not Reported
Tank Release Detection:	Not Reported
Tank SFC Type:	Not Reported
Pipe Material:	Not Reported
Pipe Construction:	Not Reported
Pipe Primary Release Detection:	Not Reported
Pipe Second Release Detection:	Not Reported
Pipe Corrosion Protection:	Not Reported
Pipe Pumping System:	Not Reported
Responsible Unit:	Southwest
Dispencer/Pump SFC Type:	Not Reported
Region:	Southwest
Is Active:	No
Actual Capacity:	Not Reported
Pipe Install Date:	Not Reported
Turbine Sump Construction:	Not Reported
Compart Number:	1
Stored Substance:	Not Reported
Used Substance:	Not Reported
Compart Capacity:	Not Reported

ALLSITES: Local Lists of Hazardous waste / Contaminated Sites

Name:	LAKEWOOD FORD
Facility Id:	8291471

LAKEWOOD FORD, 11517 PACIFIC HWY SW, LAKEWOOD, WA 98499-5172 (Continued)

Interaction:	22413
Interaction 1:	I
Interaction 2:	SCS
Ecology Program:	TOXICS
Program Data:	ISIS
Facility Alt.:	LAKEWOOD FORD
Program ID:	Not Reported
Date Interaction:	2004-09-02 00:00:00
Date Interaction 3:	State Cleanup Site
Latitude:	47.151661425
Longitude:	-122.498818188

Interaction:	22414
Interaction 1:	I
Interaction 2:	VOLCLNST
Ecology Program:	TOXICS
Program Data:	ISIS
Facility Alt.:	LAKEWOOD FORD
Program ID:	SW0768
Date Interaction:	2006-05-25 00:00:00
Date Interaction 3:	Voluntary Cleanup Sites
Latitude:	47.151661425
Longitude:	-122.498818188

Interaction:	124414
Interaction 1:	A
Interaction 2:	VOLCLNST
Ecology Program:	TOXICS
Program Data:	ISIS
Facility Alt.:	LAKEWOOD FORD
Program ID:	SW1630
Date Interaction:	2018-01-03 00:00:00
Date Interaction 3:	Voluntary Cleanup Sites
Latitude:	47.151661425
Longitude:	-122.498818188

Interaction:	22412
Interaction 1:	I
Interaction 2:	UST
Ecology Program:	TOXICS
Program Data:	UST
Facility Alt.:	Not Reported
Program ID:	12057
Date Interaction:	2000-03-20 00:00:00
Date Interaction 3:	Underground Storage Tank
Latitude:	47.151661425
Longitude:	-122.498818188

Interaction:	22415
Interaction 1:	A

LAKEWOOD FORD, 11517 PACIFIC HWY SW, LAKEWOOD, WA 98499-5172 (Continued)

Interaction 2:	LUST
Ecology Program:	TOXICS
Program Data:	ISIS
Facility Alt.:	Not Reported
Program ID:	12057
Date Interaction:	2006-08-09 00:00:00
Date Interaction 3:	LUST Facility
Latitude:	47.151661425
Longitude:	-122.498818188

FINDS: Other Ascertainable Records

Registry ID:	110017940353
Click Here:	https://ofmpub.epa.gov/frs_public2/fii_query_detail.disp_program_facility?p_registry_id=110017940353

Environmental Interest/Information System:

Washington Facility / Site Identification System (WA-FSIS) provides a means to query and display data maintained by the Washington Department of Ecology. This system contains key information for each facility/site that is currently, or has been, of interest to the Air Quality, Dam Safety, Hazardous Waste, Toxics Cleanup, and Water Quality Programs.

The Click here to access additional FINDS: detail in the EDR Site Report. database contains http://www.edrnet.com/srf2/FinalSiteReport.aspx?ID=2m2KmR1wKL88RH2vwl1gLn2g8S5cHb5qvm9wlhA9gY2.mY1mKk7RRy1lw85yLO3T8b7UHQ3rvL35lD2OmJ2XKf1pRO7xwpAfLi6E825BHv6yvRAclr2zg607nE3PgMtuSZ2Qmw2JKR1UR922wt1hLm1z8D8qH97uvv8xlr86gK9wnV2dgZ4.Sb1 additional records for this site. Please contact your EDR Account Executive for more information.

KWANG PROPERTY 11536 & 11538 PACIFIC HWY SW, LAKEWOOD, WA, 98499			S107565967
◆ 8	SSW <1/10	(335 ft. / 0.063 mi.)	Lists of state- and tribal hazardous waste facilities Local Lists of Hazardous waste / Contaminated Sites
	2 ft. Lower Elevation	277 ft. Above Sea Level	

Worksheet:

CSCSL: Lists of state- and tribal hazardous waste facilities

Name:	KWANG PROPERTY
Address:	11536 & 11538 PACIFIC HWY SW
City,State,Zip:	LAKEWOOD, WA 98499
Facility ID:	2537377
Region:	Southwest
Lat/Long:	47.15246 / -122.49969
Clean Up Siteid:	3982
Site Status:	Cleanup Started
Contaminant Name:	Metals Priority Pollutants
Alternate Site Names:	Not Reported
Site Rank:	Not Reported
Has Institutional Control:	Not Reported
Past VCP:	True
Current VCP:	Not Reported
Ground Water:	Suspected
Surface Water:	Not Reported
Soil:	Confirmed Above Cleanup Levels

KWANG PROPERTY, 11536 & 11538 PACIFIC HWY SW, LAKEWOOD, WA 98499 (Continued)

Sediment:	Not Reported
Air:	Not Reported
Bedrock:	Not Reported
Responsible Unit:	Southwest

Name:	KWANG PROPERTY
Address:	11536 & 11538 PACIFIC HWY SW
City,State,Zip:	LAKEWOOD, WA 98499
Facility ID:	2537377
Region:	Southwest
Lat/Long:	47.15246 / -122.49969
Clean Up Siteid:	3982
Site Status:	Cleanup Started
Contaminant Name:	Petroleum Products-Unspecified
Alternate Site Names:	Not Reported
Site Rank:	Not Reported
Has Institutional Control:	Not Reported
Past VCP:	True
Current VCP:	Not Reported
Ground Water:	Confirmed Above Cleanup Levels
Surface Water:	Not Reported
Soil:	Confirmed Above Cleanup Levels
Sediment:	Not Reported
Air:	Not Reported
Bedrock:	Not Reported
Responsible Unit:	Southwest

ALLSITES: Local Lists of Hazardous waste / Contaminated Sites

Name:	KWANG PROPERTY
Facility Id:	2537377

Interaction:	10811
Interaction 1:	I
Interaction 2:	VOLCLNST
Ecology Program:	TOXICS
Program Data:	ISIS
Facility Alt.:	KWANG PROPERTY
Program ID:	SW0743
Date Interaction:	2006-01-25 00:00:00
Date Interaction 3:	Voluntary Cleanup Sites
Latitude:	47.152452922999998
Longitude:	-122.49968499400001

GOVERNMENT RECORDS SEARCHED / DATA CURRENCY TRACKING

St	Acronym	Full Name	Government Agency	Gov Date	Arvl. Date	Active Date
ENVIRONMENTAL RECORDS						
Federal NPL site list						
US	NPL	National Priority List	EPA	01/25/2022	02/03/2022	02/22/2022
US	Proposed NPL	Proposed National Priority List Sites	EPA	01/25/2022	02/03/2022	02/22/2022
US	NPL LIENS	Federal Superfund Liens	EPA	10/15/1991	02/02/1994	03/30/1994
Federal CERCLIS list						
US	SEMS	Superfund Enterprise Management System	EPA	01/25/2022	02/03/2022	02/22/2022
Federal RCRA CORRACTS facilities list						
US	CORRACTS	Corrective Action Report	EPA	02/28/2022	03/02/2022	03/17/2022
Federal RCRA TSD facilities list						
US	RCRA-TSDF	RCRA - Treatment, Storage and Disposal	Environmental Protection Agency	02/28/2022	03/02/2022	03/17/2022
Federal RCRA generators list						
US	RCRA-LQG	RCRA - Large Quantity Generators	Environmental Protection Agency	02/28/2022	03/02/2022	03/17/2022
US	RCRA-SQG	RCRA - Small Quantity Generators	Environmental Protection Agency	02/28/2022	03/02/2022	03/17/2022
US	RCRA-VSQG	RCRA - Very Small Quantity Generators (Formerly Conditionall	Environmental Protection Agency	02/28/2022	03/02/2022	03/17/2022
Federal institutional controls / engineering controls registries						
US	LUCIS	Land Use Control Information System	Department of the Navy	11/15/2021	11/16/2021	02/08/2022
US	US ENG CONTROLS	Engineering Controls Sites List	Environmental Protection Agency	11/19/2021	11/19/2021	02/14/2022
US	US INST CONTROLS	Institutional Controls Sites List	Environmental Protection Agency	11/19/2021	11/19/2021	02/14/2022
Federal ERNS list						
US	ERNS	Emergency Response Notification System	National Response Center, United States Coast	12/31/2021	03/01/2022	03/10/2022
State and tribal - equivalent NPL						
WA	HSL	Hazardous Sites List	Department of Ecology	08/25/2021	09/02/2021	11/23/2021
State and tribal - equivalent CERCLIS						
WA	CSCSL	Confirmed and Suspected Contaminated Sites List	Department of Ecology	01/11/2022	01/12/2022	04/04/2022
State and tribal landfill / solid waste disposal						
WA	SWF/LF	Solid Waste Facility Database	Department of Ecology	12/15/2021	01/13/2022	04/06/2022
State and tribal leaking storage tank lists						
WA	LUST	Leaking Underground Storage Tanks Site List	Department of Ecology	11/09/2021	11/11/2021	02/01/2022
US	INDIAN LUST R6	Leaking Underground Storage Tanks on Indian Land	EPA Region 6	10/12/2021	11/15/2021	02/08/2022
US	INDIAN LUST R5	Leaking Underground Storage Tanks on Indian Land	EPA, Region 5	10/12/2021	11/15/2021	02/08/2022
US	INDIAN LUST R9	Leaking Underground Storage Tanks on Indian Land	Environmental Protection Agency	10/12/2021	11/15/2021	02/08/2022
US	INDIAN LUST R8	Leaking Underground Storage Tanks on Indian Land	EPA Region 8	10/12/2021	11/15/2021	02/08/2022
US	INDIAN LUST R7	Leaking Underground Storage Tanks on Indian Land	EPA Region 7	10/12/2021	11/15/2021	02/08/2022
US	INDIAN LUST R1	Leaking Underground Storage Tanks on Indian Land	EPA Region 1	04/28/2021	06/11/2021	09/07/2021

GOVERNMENT RECORDS SEARCHED / DATA CURRENCY TRACKING

St	Acronym	Full Name	Government Agency	Gov Date	Arvl. Date	Active Date
US	INDIAN LUST R4	Leaking Underground Storage Tanks on Indian Land	EPA Region 4	05/28/2021	06/22/2021	09/20/2021
US	INDIAN LUST R10	Leaking Underground Storage Tanks on Indian Land	EPA Region 10	10/12/2021	11/15/2021	02/08/2022
State and tribal registered storage tank lists						
WA	UST	Underground Storage Tank Database	Department of Ecology	11/09/2021	11/11/2021	02/01/2022
WA	AST	Aboveground Storage Tank Locations	Department of Ecology	12/14/2015	02/02/2016	05/03/2016
US	INDIAN UST R4	Underground Storage Tanks on Indian Land	EPA Region 4	05/28/2021	06/22/2021	09/20/2021
US	INDIAN UST R9	Underground Storage Tanks on Indian Land	EPA Region 9	10/12/2021	11/15/2021	02/08/2022
US	INDIAN UST R8	Underground Storage Tanks on Indian Land	EPA Region 8	10/12/2021	11/15/2021	02/08/2022
US	INDIAN UST R7	Underground Storage Tanks on Indian Land	EPA Region 7	10/12/2021	11/15/2021	02/08/2022
US	INDIAN UST R10	Underground Storage Tanks on Indian Land	EPA Region 10	10/12/2021	11/15/2021	02/08/2022
US	INDIAN UST R1	Underground Storage Tanks on Indian Land	EPA, Region 1	10/14/2021	11/15/2021	02/08/2022
US	INDIAN UST R5	Underground Storage Tanks on Indian Land	EPA Region 5	04/06/2021	06/11/2021	09/07/2021
US	INDIAN UST R6	Underground Storage Tanks on Indian Land	EPA Region 6	10/12/2021	11/15/2021	02/08/2022
US	FEMA UST	Underground Storage Tank Listing	FEMA	10/14/2021	11/05/2021	02/01/2022
State and tribal institutional control / engineering control registries						
WA	INST CONTROL	Institutional Control Site List	Department of Ecology	01/11/2022	01/12/2022	04/04/2022
State and tribal voluntary cleanup sites						
WA	ICR	Independent Cleanup Reports	Department of Ecology	12/01/2002	01/03/2003	01/22/2003
WA	VCP	Voluntary Cleanup Program Sites	Department of Ecology	01/11/2022	01/12/2022	04/04/2022
US	INDIAN VCP R1	Voluntary Cleanup Priority Listing	EPA, Region 1	07/27/2015	09/29/2015	02/18/2016
US	INDIAN VCP R7	Voluntary Cleanup Priority Lisitng	EPA, Region 7	03/20/2008	04/22/2008	05/19/2008
WA	PTAP	PTAP Site Listing	Department of Ecology	11/09/2021	11/11/2021	02/01/2022
State and tribal Brownfields sites						
WA	BROWNFIELDS	Brownfields Sites Listing	Department of Ecology	01/11/2022	01/12/2022	04/04/2022
Other Records						
US	CONSENT	Superfund (CERCLA) Consent Decrees	Department of Justice, Consent Decree Library	12/31/2021	01/14/2022	03/25/2022
US	ROD	Records Of Decision	EPA	01/25/2022	02/03/2022	02/22/2022
US	LIENS 2	CERCLA Lien Information	Environmental Protection Agency	01/25/2022	02/03/2022	02/22/2022
WA	CSCSL NFA	Confirmed and Contaminated Sites - No Further Action	Department of Ecology	01/11/2022	01/12/2022	04/04/2022
US	DEBRIS REGION 9	Torres Martinez Reservation Illegal Dump Site Locations	EPA, Region 9	01/12/2009	05/07/2009	09/21/2009
WA	SWRCY	Recycling Facility List	Department of Ecology	02/25/2022	03/01/2022	03/10/2022
WA	SWTIRE	Solid Waste Tire Facilities	Department of Ecology	11/01/2005	03/16/2006	04/13/2006
WA	SWTIRE 2	Solid Waste Tire Facilities 2	Department of Ecology	09/08/2021	09/09/2021	12/01/2021
US	US HIST CDL	National Clandestine Laboratory Register	Drug Enforcement Administration	11/16/2021	11/18/2021	02/08/2022
US	US FIN ASSUR	Financial Assurance Information	Environmental Protection Agency	12/13/2021	12/17/2021	03/17/2022
US	COAL ASH DOE	Steam-Electric Plant Operation Data	Department of Energy	12/31/2020	11/30/2021	02/22/2022
US	FUSRAP	Formerly Utilized Sites Remedial Action Program	Department of Energy	07/26/2021	07/27/2021	10/22/2021
US	2020 COR ACTION	2020 Corrective Action Program List	Environmental Protection Agency	09/30/2017	05/08/2018	07/20/2018
US	LEAD SMELTER 1	Lead Smelter Sites	Environmental Protection Agency	01/25/2022	02/03/2022	02/22/2022
US	COAL ASH EPA	Coal Combustion Residues Surface Impoundments List	Environmental Protection Agency	01/12/2017	03/05/2019	11/11/2019
US	LEAD SMELTER 2	Lead Smelter Sites	American Journal of Public Health	04/05/2001	10/27/2010	12/02/2010
US	EPA WATCH LIST	EPA WATCH LIST	Environmental Protection Agency	08/30/2013	03/21/2014	06/17/2014

GOVERNMENT RECORDS SEARCHED / DATA CURRENCY TRACKING

St	Acronym	Full Name	Government Agency	Gov Date	Arvl. Date	Active Date
US	US AIRS (AFS)	Aerometric Information Retrieval System Facility Subsystem (	EPA	10/12/2016	10/26/2016	02/03/2017
US	US AIRS MINOR	Air Facility System Data	EPA	10/12/2016	10/26/2016	02/03/2017
US	PCB TRANSFORMER	PCB Transformer Registration Database	Environmental Protection Agency	09/13/2019	11/06/2019	02/10/2020
US	SCRD DRYCLEANERS	State Coalition for Remediation of Drycleaners Listing	Environmental Protection Agency	01/01/2017	02/03/2017	04/07/2017
US	Delisted NPL	National Priority List Deletions	EPA	01/25/2022	02/03/2022	02/22/2022
US	SEMS-ARCHIVE	Superfund Enterprise Management System Archive	EPA	01/25/2022	02/03/2022	02/22/2022
US	RCRA NonGen / NLR	RCRA - Non Generators / No Longer Regulated	Environmental Protection Agency	02/28/2022	03/02/2022	03/17/2022
US	HMIRS	Hazardous Materials Information Reporting System	U.S. Department of Transportation	12/15/2021	12/16/2021	03/10/2022
US	DOT OPS	Incident and Accident Data	Department of Transporation, Office of Pipeli	01/02/2020	01/28/2020	04/17/2020
US	US CDL	Clandestine Drug Labs	Drug Enforcement Administration	11/16/2021	11/18/2021	02/08/2022
US	US BROWNFIELDS	A Listing of Brownfields Sites	Environmental Protection Agency	02/23/2022	03/10/2022	03/10/2022
US	DOD	Department of Defense Sites	USGS	06/07/2021	07/13/2021	03/09/2022
US	FEDLAND	Federal and Indian Lands	U.S. Geological Survey	04/02/2018	04/11/2018	11/06/2019
US	FUDS	Formerly Used Defense Sites	U.S. Army Corps of Engineers	10/26/2021	11/16/2021	02/08/2022
US	UMTRA	Uranium Mill Tailings Sites	Department of Energy	08/30/2019	11/15/2019	01/28/2020
US	ODI	Open Dump Inventory	Environmental Protection Agency	06/30/1985	08/09/2004	09/17/2004
US	MINES VIOLATIONS	MSHA Violation Assessment Data	DOL, Mine Safety & Health Admi	03/21/2022	03/22/2022	03/25/2022
US	US MINES	Mines Master Index File	Department of Labor, Mine Safety and Health A	11/02/2021	11/22/2021	02/14/2022
US	US MINES 2	Ferrous and Nonferrous Metal Mines Database Listing	USGS	05/06/2020	05/27/2020	08/13/2020
US	US MINES 3	Active Mines & Mineral Plants Database Listing	USGS	04/14/2011	06/08/2011	09/13/2011
US	PRP	Potentially Responsible Parties	EPA	01/25/2022	02/03/2022	02/25/2022
US	TRIS	Toxic Chemical Release Inventory System	EPA	12/31/2018	08/14/2020	11/04/2020
US	TSCA	Toxic Substances Control Act	EPA	12/31/2016	06/17/2020	09/10/2020
US	FTTS	FIFRA/ TSCA Tracking System - FIFRA (Federal Insecticide, Fu	EPA/Office of Prevention, Pesticides and Toxi	04/09/2009	04/16/2009	05/11/2009
US	FTTS INSP	FIFRA/ TSCA Tracking System - FIFRA (Federal Insecticide, Fu	EPA	04/09/2009	04/16/2009	05/11/2009
US	HIST FTTS	FIFRA/TSCA Tracking System Administrative Case Listing	Environmental Protection Agency	10/19/2006	03/01/2007	04/10/2007
US	HIST FTTS INSP	FIFRA/TSCA Tracking System Inspection & Enforcement Case Lis	Environmental Protection Agency	10/19/2006	03/01/2007	04/10/2007
US	SSTS	Section 7 Tracking Systems	EPA	01/19/2022	01/19/2022	04/11/2022
US	ICIS	Integrated Compliance Information System	Environmental Protection Agency	11/18/2016	11/23/2016	02/10/2017
US	PADS	PCB Activity Database System	EPA	01/20/2022	01/20/2022	03/25/2022
US	MLTS	Material Licensing Tracking System	Nuclear Regulatory Commission	07/29/2021	08/24/2021	11/19/2021
US	RADINFO	Radiation Information Database	Environmental Protection Agency	07/01/2019	07/01/2019	09/23/2019
US	FINDS	Facility Index System/Facility Registry System	EPA	11/04/2021	11/22/2021	02/25/2022
US	RAATS	RCRA Administrative Action Tracking System	EPA	04/17/1995	07/03/1995	08/07/1995
US	RMP	Risk Management Plans	Environmental Protection Agency	10/20/2021	11/05/2021	11/12/2021
US	BRS	Biennial Reporting System	EPA/NTIS	12/31/2019	03/02/2022	03/25/2022
US	PWS	Public Water System Data	EPA	12/17/2013	01/09/2014	10/15/2014
US	INDIAN RESERV	Indian Reservations	USGS	12/31/2014	07/14/2015	01/10/2017
US	INDIAN ODI	Report on the Status of Open Dumps on Indian Lands	Environmental Protection Agency	12/31/1998	12/03/2007	01/24/2008
US	IHS OPEN DUMPS	Open Dumps on Indian Land	Department of Health & Human Serivces, Indian	04/01/2014	08/06/2014	01/29/2015
US	ABANDONED MINES	Abandoned Mines	Department of Interior	12/14/2021	12/15/2021	03/10/2022
WA	AIRS (EMI)	Washington Emissions Data System	Department of Ecology	12/31/2019	04/14/2021	06/29/2021
WA	ALLSITES	Facility/Site Identification System Listing	Department of Ecology	07/30/2021	08/03/2021	10/29/2021
WA	ASBESTOS	Asbestos Notification Listing	Department of Labor & Industries	11/22/2021	11/24/2021	01/03/2022
WA	CDL	Clandestine Drug Lab Contaminated Site List	Department of Health	09/23/2021	11/04/2021	01/27/2022
WA	COAL ASH	Coal Ash Disposal Site Listing	Department of Ecology	12/15/2021	01/13/2022	04/06/2022
WA	DRYCLEANERS	Drycleaner List	Department of Ecology	04/11/2022	04/12/2022	04/14/2022

GOVERNMENT RECORDS SEARCHED / DATA CURRENCY TRACKING

St	Acronym	Full Name	Government Agency	Gov Date	Arvl. Date	Active Date
WA	Financial Assurance 1	Financial Assurance Information Listing	Department of Ecology	11/18/2021	11/19/2021	02/08/2022
WA	Financial Assurance 2	Financial Assurance Information Listing	Department of Ecology	11/29/2021	11/29/2021	02/14/2022
WA	Financial Assurance 3	Financial Assurance Information Listing	Department of Ecology	11/15/2017	11/20/2017	01/04/2018
WA	HIST CDL	List of Sites Contaminated by Clandestine Drug Labs	Department of Health	02/08/2007	06/26/2007	07/19/2007
WA	INACTIVE DRYCLEANERS	Inactive Drycleaners	Department of Ecology	04/11/2022	04/12/2022	04/14/2022
WA	WA MANIFEST	Hazardous Waste Manifest Data	Department of Ecology	12/31/2020	08/11/2021	11/23/2021
WA	NPDES	Water Quality Permit System Data	Department of Ecology	01/11/2022	01/12/2022	04/04/2022
WA	SPILLS	Reported Spills	Department of Ecology	11/29/2021	12/02/2021	02/18/2022
WA	SPILLS ERTS	Environmental Report Tracking System Listing	Department of Ecology	11/08/2021	12/08/2021	01/10/2022
WA	SPILLS 90	SPILLS90 data from FirstSearch	FirstSearch	05/23/2006	01/03/2013	03/06/2013
WA	UIC	Underground Injection Wells Listing	Department of Ecology	04/01/2022	04/01/2022	04/13/2022
US	DOCKET HWC	Hazardous Waste Compliance Docket Listing	Environmental Protection Agency	05/06/2021	05/21/2021	08/11/2021
WA	AQUEOUS FOAM	Firefighting Foam Incidents	Department of Ecology	01/03/2022	01/06/2022	01/13/2022
US	FUELS PROGRAM	EPA Fuels Program Registered Listing	EPA	11/15/2021	11/15/2021	02/01/2022
US	FEDERAL FACILITY	Federal Facility Site Information listing	Environmental Protection Agency	05/25/2021	06/24/2021	09/20/2021
US	UXO	Unexploded Ordnance Sites	Department of Defense	12/31/2020	01/11/2022	02/14/2022
WA	PFAS	PFAS Contamination Site Location Listing	Department of Ecology	01/11/2022	01/13/2022	04/06/2022
US	MINES MRDS	Mineral Resources Data System	USGS	04/06/2018	10/21/2019	10/24/2019
US	ECHO	Enforcement & Compliance History Information	Environmental Protection Agency	01/01/2022	01/04/2022	01/10/2022
HISTORICAL USE RECORDS						
US	EDR MGP	EDR Proprietary Manufactured Gas Plants	EDR, Inc.			
US	EDR Hist Auto	EDR Exclusive Historical Auto Stations	EDR, Inc.			
US	EDR Hist Cleaner	EDR Exclusive Historical Cleaners	EDR, Inc.			
WA	RGA HWS	Recovered Government Archive State Hazardous Waste Facilitie	Department of Ecology		07/01/2013	12/24/2013
WA	RGA LF	Recovered Government Archive Solid Waste Facilities List	Department of Ecology		07/01/2013	01/10/2014
WA	RGA LUST	Recovered Government Archive Leaking Underground Storage Tan	Department of Ecology		07/01/2013	12/24/2013
COUNTY RECORDS						
WA	LF KING	Abandoned Landfill Study in King County	Seattle-King County Department of Public Heal	04/30/1985	11/07/1994	
WA	LF SEATTLE CITY	Abandoned Landfill Study in the City of Seattle	Seattle - King County Department of Public He	07/30/1984	11/07/1994	
WA	LF SEATTLE/KING	Seattle - King County Abandoned Landfill Toxicity / Hazard A	Department of Public Health	12/31/1986	08/18/1995	09/20/1995
WA	LF SNOHOMISH	Solid Waste Sites of Record at Snohomish Health District	Snohomish Health District	09/23/2019	09/25/2019	10/24/2019
WA	LF TACOMA/PIERCE	Closed Landfill Survey	Tacoma-Pierce County Health Department	09/01/2002	03/24/2003	05/14/2003

STREET AND ADDRESS INFORMATION

© 2015 TomTom North America, Inc. All rights reserved. This material is proprietary and the subject of copyright protection and other intellectual property rights owned by or licensed to Tele Atlas North America, Inc. The use of this material is subject to the terms of a license agreement. You will be held liable for any unauthorized copying or disclosure of this material.

Cleanup Site Details

Cleanup Site ID: 3341

Cleanup Site ID: 3341 **Facility/Site ID:** 8427706 **UST ID:** N/A Site Page Site Documents View Map

Cleanup Site Name: LAKEVIEW AUTO WRECKING Glossary

Alternate Names: LAKEVIEW AUTO WRECKING

LOCATION

Address: 11528 PACIFIC HWY SW **City:** TACOMA **Zip Code:** 98499 **County:** Pierce

Latitude: 47.15290 **Longitude:** -122.49898 **WRIA:** 12 **Legislative District:** 29 **Congressional District:** 10 **TRS:**

DETAIL

Status: Cleanup Started **NFA Received?** No **Is PSI site?** No

Statute: MTCA **NFA Date:** N/A **Current VCP?** No **Past VCP?** Yes

Site Rank: N/A **NFA Reason:** N/A **Brownfield?** No

Site Manager: Southwest Region **Responsible Unit:** Southwest **Active Institutional Control?** No

CLEANUP UNITS

Cleanup Unit Name	Unit Type	Unit Status	Resp Unit	Unit Manager	Current Process
LAKEVIEW AUTO WRECKING	Upland	Cleanup Started	SW	Southwest Region	Independent Action

ACTIVE INSTITUTIONAL CONTROLS

Instrument Type	Restriction Media	Restrictions/Requirements	Date	Recording Number	Recording County	Tax Parcel
There are no current Institutional Controls in effect for this site.						

AFFECTED MEDIA & CONTAMINANTS

	MEDIA					
Contaminant	**Soil**	**Groundwater**	**Surface Water**	**Sediment**	**Air**	**Bedrock**
Metals Priority Pollutants	C	S				
Petroleum Products-Unspecified	C	S				

Key:
B - Below Cleanup Level
S - Suspected
C - Confirmed Above Cleanup Level
R - Remediated
RA - Remediated-Above
RB - Remediated-Below

SITE ACTIVITIES

Activity	Status	Start Date	End Date/ Completion Date
VCP Opinion on Cleanup Action	Completed	1/25/2006	3/27/2006

Appendix B
User Questionnaire(s)

DocuSign Envelope ID: 398398EC-7F9A-4DB3-8B78-FA30AA63DC42

PHASE I ENVIRONMENTAL SITE ASSESSMENT
USER QUESTIONNAIRE

Pursuant to the American Society for Testing and Materials E 1527-13 *Standard Practice for Environmental Site Assessments: Phase I Environmental Site Assessment Process* (ASTM E 1527-13), in order to qualify for one of the Landowner Liability Protections (LLPs) offered by the Small Business Liability Relief and Brownfields Revitalization Act of 2001 (the "Brownfields Amendments"), the User must conduct the following inquiries required by 40 CFR 312.25, 312.28, 312.29, 312.30, and 312.31. These inquiries must also be conducted by EPA Brownfield Assessment and Characterization grantees. The User should provide the following information to the environmental professional. Failure to conduct these inquiries could result in a determination that "all appropriate inquiries" is not complete.

The "User" is defined in the ASTM E 1527-13 standard as *the party seeking to use Practice E 1527 to complete an environmental site assessment of the Site. A User may include, without limitation, a potential purchaser of property, a potential tenant of property, an owner of property, a lender, or a property manager*.

Thank you for taking the time to complete this questionnaire. If you have any questions, please call Brett Carp at (425) 395-2913 or e-mail bcarp@trccompanies.com

Date: 04/25/22

User Name: Dalton Arndt

Company: DevCo, LLC

Address: 10900 Ne 8th St., Suite 1200 Bellevue, WA 98004

Telephone No.: 253-606-0715

E-mail Address: dalton.arndt@devcous.com

Signature: DocuSigned by: Dalton Arndt 164A437473254A1...

Site Name & Address:

Lakewood Property Assemblage
4610 113th Street Southwest
Lakewood, Washington

Purpose of ASTM Phase I (potential purchase, potential sale, re-finance, update the environmental condition of the Site, Lease termination or initiation, etc.)

(1.) Environmental cleanup liens that are filed or recorded against the Site (40 CFR 312.25)

Did a search of recorded land title records (or judicial records where appropriate, see Note 1 below) identify any environmental liens filed or recorded against the Site under federal, tribal, state or local law?

Yes	No
☐	☒

NOTE 1 — In certain jurisdictions, federal, tribal, state, or local statutes, or regulations specify that environmental liens and AULs be filed in judicial records rather than in land title records. In such cases judicial records must be searched for environmental liens and AULs.

(2.) **Activity and land use limitations (AULs) that are in place on the Site or that have been filed or recorded against the Site (40 CFR 312.26(a)(1)(v) and (vi))**

Did a search of recorded land title records (or judicial records where appropriate, see Note 1 above) identify any AULs, such as engineering controls, land use restrictions or institutional controls that are in place at the Site and/or have been filed or recorded against the Site under federal, tribal, state or local law?

Yes ☐ **No** ☒

(3.) **Specialized knowledge or experience of the person seeking to qualify for the *Landowner Liability Protection* (LLP) (40 CFR 312.28)**

Do you have any specialized knowledge or experience related to the property or nearby properties? For example, are you involved in the same line of business as the current or former occupants of the property or an adjoining property so that you would have specialized knowledge of the chemicals and processes used by this type of business?

Yes ☐ **No** ☒

(4.) **Relationship of the purchase price to the fair market value of the Site property (40 CFR 312.29)**

Does the purchase price being paid for the Site property reasonably reflect the fair market value of the property? If you conclude that there is a difference, have you considered whether the lower purchase price is because contamination is known or believed to be present at the property?

Yes ☒ **No** ☐

(5.) ***Commonly known* or *reasonably ascertainable* information regarding the Site property (40 CFR 312.30)**

Are you aware of commonly known or reasonably ascertainable information about the Site that would help the environmental professional to identify conditions indicative of releases or threatened releases? For example,

(a.) Can you provide any information regarding the past uses of the Site?
(b.) Can you provide any information regarding specific chemicals that are present or once were present at the Site?
(c.) Can you provide any information regarding spills or other chemical releases that have occurred at the Site?
(d.) Can you provide any information regarding any environmental cleanups that have occurred at the Site?

Yes ☐ **No** ☒

(6.) **The degree of obviousness of the presence or likely presence of contamination at the Site, and the ability to detect the contamination by appropriate investigation (40 CFR 312.31)**

Based on your knowledge and experience related to the Site are there any obvious indicators that point to the presence or likely presence of releases at the Site?

Yes	No
☐	☒

(7.) **Proceedings Involving the Site**

Are you aware of**:** (1) any pending, threatened, or past litigation relevant to hazardous substances or petroleum products in, on, or from the Site; (2) any pending, threatened, or past administrative proceedings relevant to hazardous substances or petroleum products in, on or from the Site; and (3) any notices from any governmental entity regarding any possible violation of environmental laws or possible liability relating to hazardous substances or petroleum products at the Site?

Yes	No
☐	☒

(8.) **Questions Regarding Helpful Documents**

Are you aware of the presence of any of the documents listed below and, if so, whether copies can and will be provided to TRC within reasonable time and cost constraints?

	Yes	No
- Environment site assessment reports	☐	☐
- Environment compliance audit reports	☐	☐
- Environmental permits (e.g., solid waste disposal permits; hazardous waste disposal permits; wastewater permits; National Pollutant Discharge Elimination System [NPDES] permits; or underground injection permits)	☐	☐
- Registrations for underground and aboveground storage tanks	☐	☐
- Registrations for underground injection systems	☐	☐
- Material Safety Data Sheets (MSDSs)	☐	☐
- Community Right-To-Know plan(s)	☐	☐
- Safety plans; preparedness and prevention plans; spill prevention, countermeasure, and control plans; etc.,	☐	☐
- Reports regarding hydrogeologic conditions at the Site and surrounding area	☐	☐
- Notices or other correspondence from any government agency regarding current or previous violations of environmental laws with respect to the Site or relating to environmental liens encumbering the Site property	☐	☐
- Hazardous waste generator notices or reports	☐	☐
- Geotechnical studies	☐	☐
- Risk assessments	☐	☐
- Recorded AULs.	☐	☐

Appendix C
Historical Research Documentation

Lakewood Property Assemblage

4610 113TH ST SW

LAKEWOOD, WA 98499

Inquiry Number: 6954591.4

April 26, 2022

EDR Historical Topo Map Report

with QuadMatch™

6 Armstrong Road, 4th floor
Shelton, CT 06484
Toll Free: 800.352.0050
www.edrnet.com

EDR Historical Topo Map Report

04/26/22

Site Name:	Client Name:
Lakewood Property Assemblag	TRC Environmental Corporation
4610 113TH ST SW	1180 NW Maple St Suite 310
LAKEWOOD, WA 98499	Issaquah, WA 98027
EDR Inquiry # 6954591.4	Contact: Brett Carp

EDR Topographic Map Library has been searched by EDR and maps covering the target property location as provided by TRC Environmental Corporation were identified for the years listed below. EDR's Historical Topo Map Report is designed to assist professionals in evaluating potential liability on a target property resulting from past activities. EDRs Historical Topo Map Report includes a search of a collection of public and private color historical topographic maps, dating back to the late 1800s.

Search Results:

P.O.# NA

Project: 487099.0000.0000

Coordinates:

Latitude:	47.154384 47° 9' 16" North
Longitude:	-122.498867 -122° 29' 56" West
UTM Zone:	Zone 10 North
UTM X Meters:	537989.01
UTM Y Meters:	5222442.29
Elevation:	279.00' above sea level

Maps Provided:

2020	1959, 1961
2017	1948
2014	1944
1997	1941
1994	1900
1981	1897
1973	
1968	

Disclaimer - Copyright and Trademark Notice

This Report contains certain information obtained from a variety of public and other sources reasonably available to Environmental Data Resources, Inc. It cannot be concluded from this Report that coverage information for the target and surrounding properties does not exist from other sources. NO WARRANTY EXPRESSED OR IMPLIED, IS MADE WHATSOEVER IN CONNECTION WITH THIS REPORT. ENVIRONMENTAL DATA RESOURCES, INC. SPECIFICALLY DISCLAIMS THE MAKING OF ANY SUCH WARRANTIES, INCLUDING WITHOUT LIMITATION, MERCHANTABILITY OR FITNESS FOR A PARTICULAR USE OR PURPOSE. ALL RISK IS ASSUMED BY THE USER. IN NO EVENT SHALL ENVIRONMENTAL DATA RESOURCES, INC. BE LIABLE TO ANYONE, WHETHER ARISING OUT OF ERRORS OR OMISSIONS, NEGLIGENCE, ACCIDENT OR ANY OTHER CAUSE, FOR ANY LOSS OF DAMAGE, INCLUDING, WITHOUT LIMITATION, SPECIAL, INCIDENTAL, CONSEQUENTIAL, OR EXEMPLARY DAMAGES. ANY LIABILITY ON THE PART OF ENVIRONMENTAL DATA RESOURCES, INC. IS STRICTLY LIMITED TO A REFUND OF THE AMOUNT PAID FOR THIS REPORT. Purchaser accepts this Report "AS IS". Any analyses, estimates, ratings, environmental risk levels or risk codes provided in this Report are provided for illustrative purposes only, and are not intended to provide, nor should they be interpreted as providing any facts regarding, or prediction or forecast of, any environmental risk for any property. Only a Phase I Environmental Site Assessment performed by an environmental professional can provide information regarding the environmental risk for any property. Additionally, the information provided in this Report is not to be construed as legal advice.

Copyright 2022 by Environmental Data Resources, Inc. All rights reserved. Reproduction in any media or format, in whole or in part, of any report or map of Environmental Data Resources, Inc., or its affiliates, is prohibited without prior written permission.

EDR and its logos (including Sanborn and Sanborn Map) are trademarks of Environmental Data Resources, Inc. or its affiliates. All other trademarks used herein are the property of their respective owners.

Topo Sheet Key

This EDR Topo Map Report is based upon the following USGS topographic map sheets.

2020 Source Sheets

Tacoma South
2020
7.5-minute, 24000

Steilacoom
2020
7.5-minute, 24000

2017 Source Sheets

Tacoma South
2017
7.5-minute, 24000

Steilacoom
2017
7.5-minute, 24000

2014 Source Sheets

Tacoma South
2014
7.5-minute, 24000

Steilacoom
2014
7.5-minute, 24000

1997 Source Sheets

Tacoma South
1997
7.5-minute, 24000
Aerial Photo Revised 1990

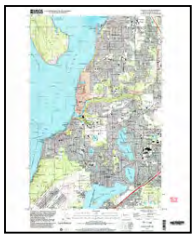

Steilacoom
1997
7.5-minute, 24000
Aerial Photo Revised 1990

Topo Sheet Key

This EDR Topo Map Report is based upon the following USGS topographic map sheets.

1994 Source Sheets

Tacoma South
1994
7.5-minute, 24000
Aerial Photo Revised 1990

Steilacoom
1994
7.5-minute, 24000
Aerial Photo Revised 1990

1981 Source Sheets

Steilacoom
1981
7.5-minute, 24000
Aerial Photo Revised 1978

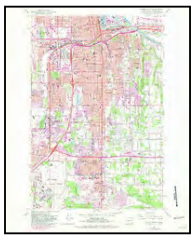

Tacoma South
1981
7.5-minute, 24000
Aerial Photo Revised 1978

1973 Source Sheets

Steilacoom
1973
7.5-minute, 24000
Aerial Photo Revised 1973

Tacoma South
1973
7.5-minute, 24000
Aerial Photo Revised 1973

1968 Source Sheets

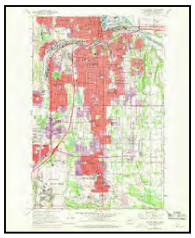

Tacoma South
1968
7.5-minute, 24000
Aerial Photo Revised 1968

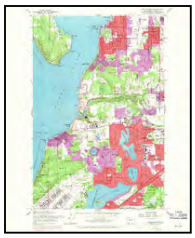

Steilacoom
1968
7.5-minute, 24000
Aerial Photo Revised 1968

Topo Sheet Key

This EDR Topo Map Report is based upon the following USGS topographic map sheets.

1959, 1961 Source Sheets

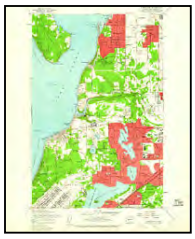

Steilacoom
1959
7.5-minute, 24000
Aerial Photo Revised 1947

Tacoma South
1961
7.5-minute, 24000
Aerial Photo Revised 1957

1948 Source Sheets

Steilacoom
1948
7.5-minute, 24000
Aerial Photo Revised 1947

1944 Source Sheets

ANDERSON ISLAND
1944
15-minute, 50000

TACOMA SOUTH
1944
15-minute, 50000

1941 Source Sheets

Tacoma South
1941
15-minute, 62500

Topo Sheet Key

This EDR Topo Map Report is based upon the following USGS topographic map sheets.

1900 Source Sheets

Tacoma
1900
30-minute, 125000

1897 Source Sheets

Tacoma
1897
30-minute, 125000

Historical Topo Map

2020

This report includes information from the following map sheet(s).

0 Miles 0.25 0.5 1 1.5

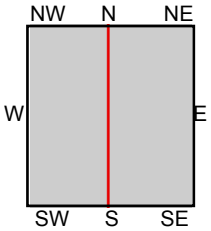

TP, Tacoma South, 2020, 7.5-minute
NW, Steilacoom, 2020, 7.5-minute

SITE NAME: Lakewood Property Assemblage
ADDRESS: 4610 113TH ST SW
LAKEWOOD, WA 98499
CLIENT: TRC Environmental Corporation

N

Historical Topo Map

2017

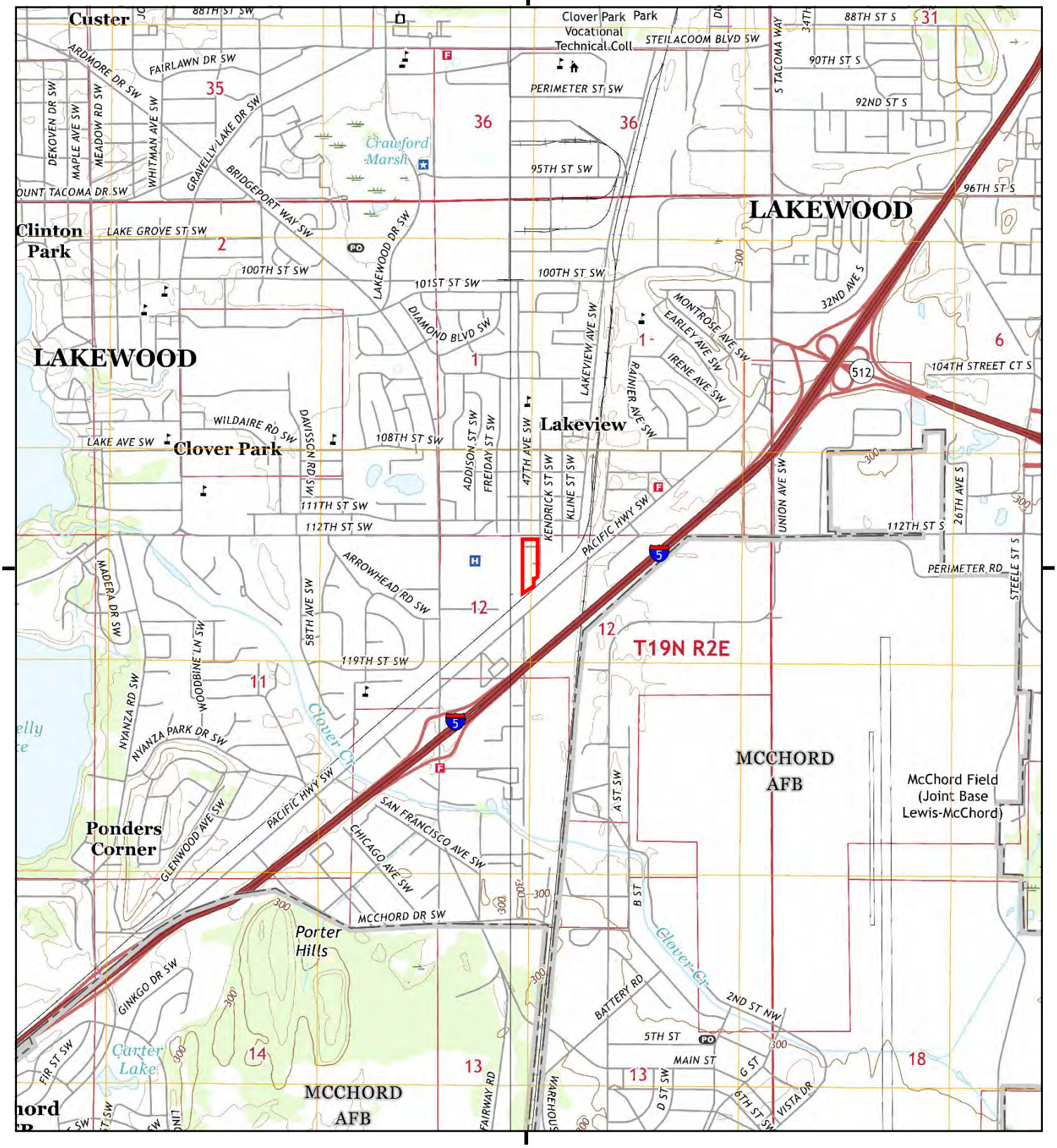

This report includes information from the following map sheet(s).

0 Miles 0.25 0.5 1 1.5

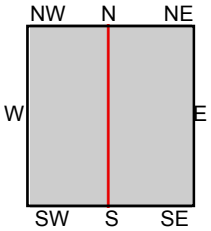

TP, Tacoma South, 2017, 7.5-minute
NW, Steilacoom, 2017, 7.5-minute

SITE NAME: Lakewood Property Assemblage
ADDRESS: 4610 113TH ST SW
LAKEWOOD, WA 98499
CLIENT: TRC Environmental Corporation

N

Historical Topo Map

2014

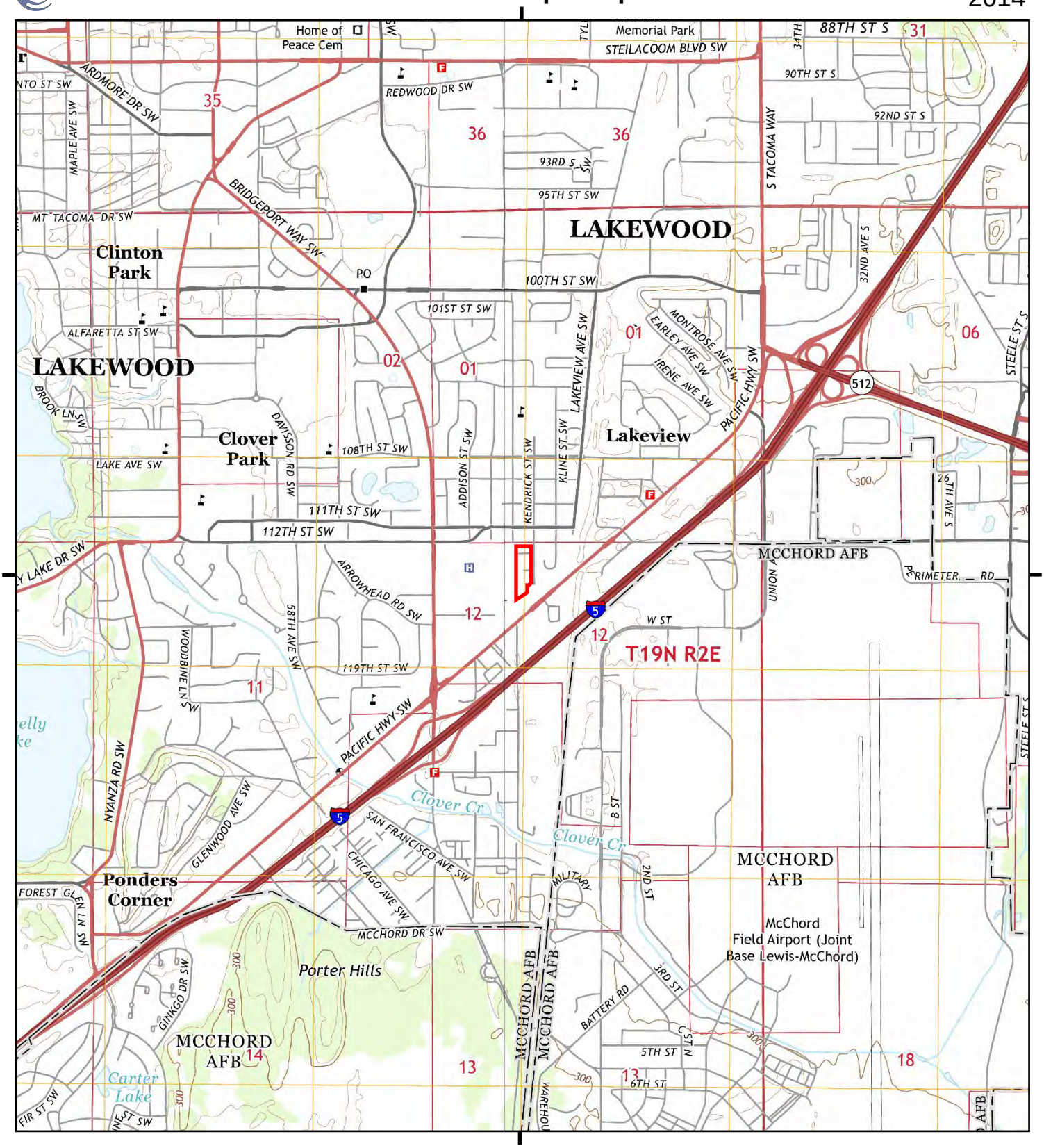

This report includes information from the following map sheet(s).

0 Miles 0.25 0.5 1 1.5

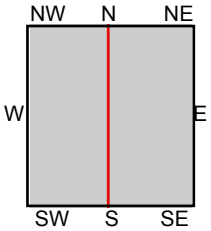

TP, Tacoma South, 2014, 7.5-minute
NW, Steilacoom, 2014, 7.5-minute

SITE NAME: Lakewood Property Assemblage
ADDRESS: 4610 113TH ST SW
LAKEWOOD, WA 98499
CLIENT: TRC Environmental Corporation

N

Historical Topo Map

1997

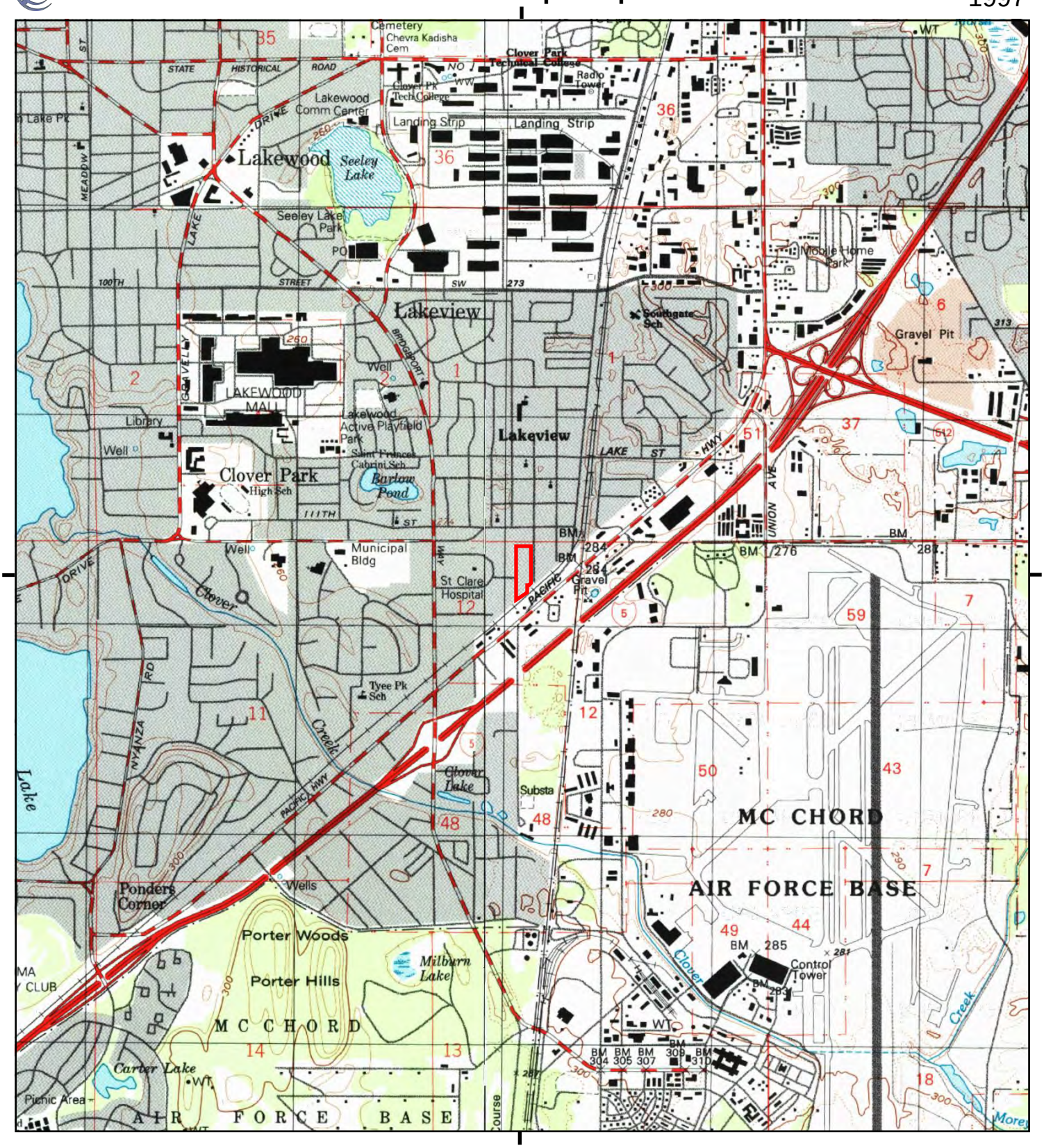

This report includes information from the following map sheet(s).

0 Miles 0.25 0.5 1 1.5

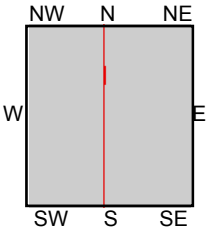

TP, Tacoma South, 1997, 7.5-minute
NW, Steilacoom, 1997, 7.5-minute

SITE NAME: Lakewood Property Assemblage
ADDRESS: 4610 113TH ST SW
LAKEWOOD, WA 98499
CLIENT: TRC Environmental Corporation

N

Historical Topo Map

1994

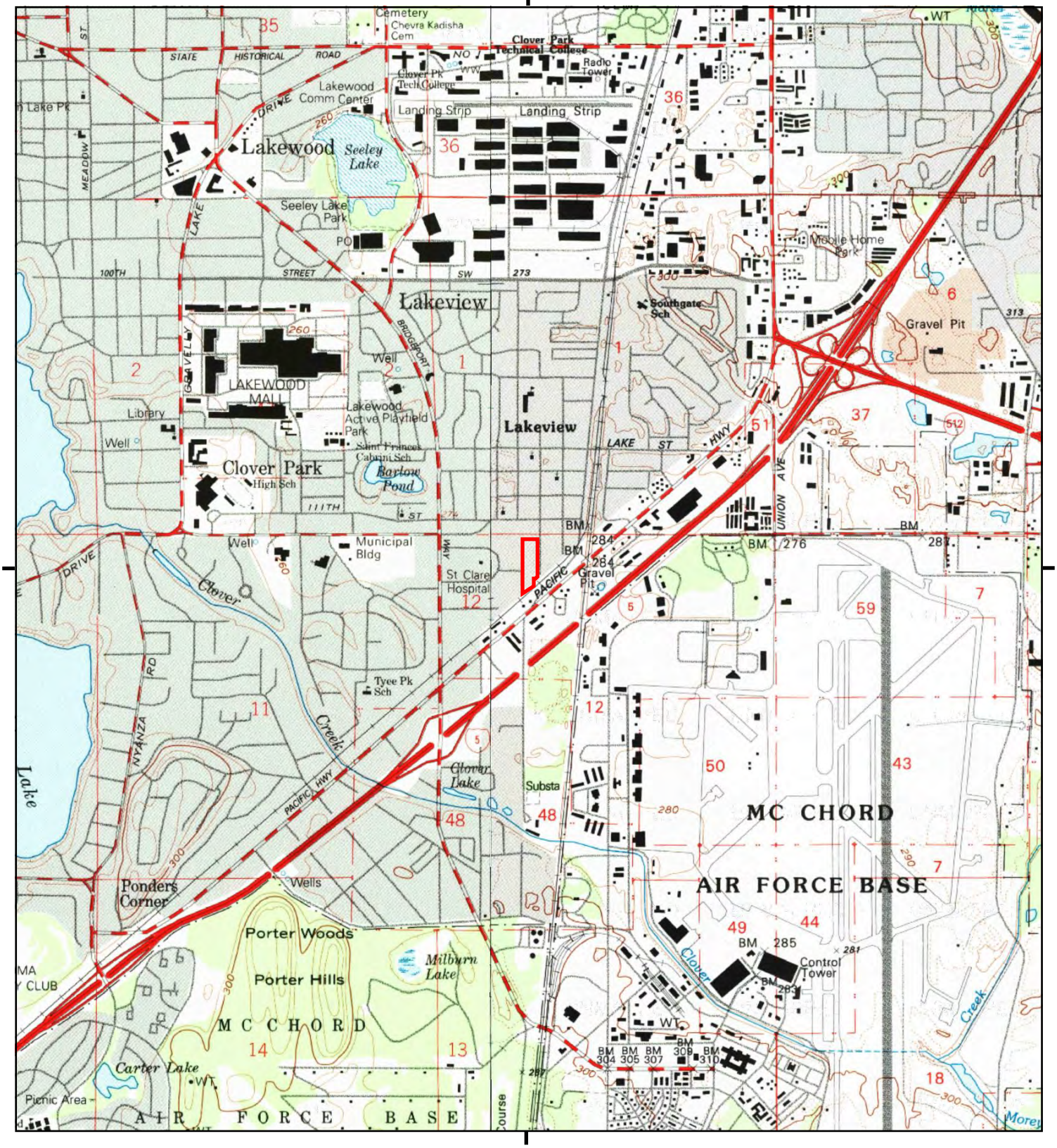

This report includes information from the following map sheet(s).

0 Miles 0.25 0.5 1 1.5

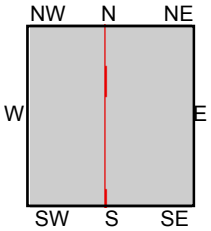

TP, Tacoma South, 1994, 7.5-minute
NW, Steilacoom, 1994, 7.5-minute

SITE NAME: Lakewood Property Assemblage
ADDRESS: 4610 113TH ST SW
LAKEWOOD, WA 98499
CLIENT: TRC Environmental Corporation

N

Historical Topo Map

1981

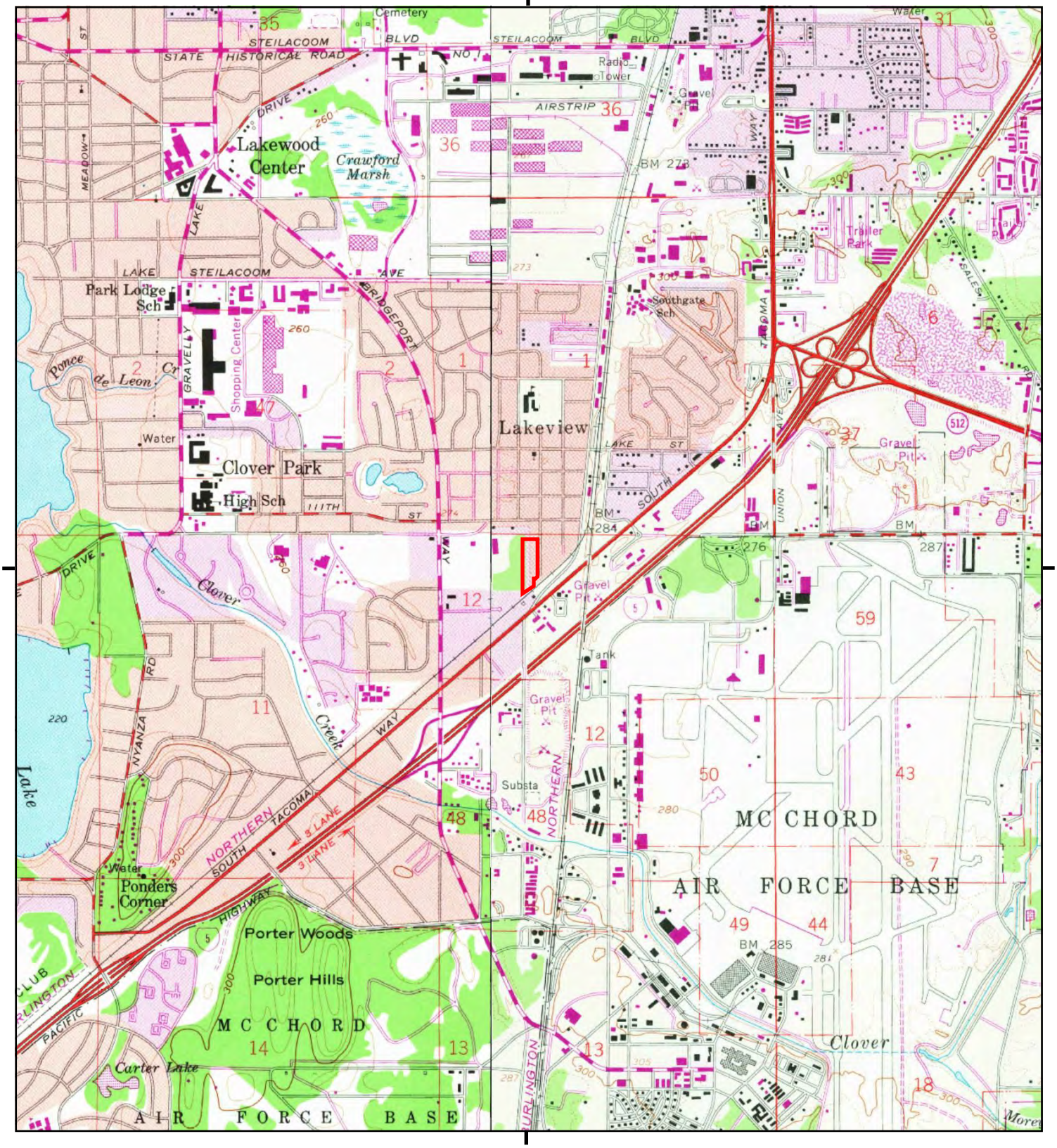

This report includes information from the following map sheet(s).

0 Miles 0.25 0.5 1 1.5

NW N NE
W E
SW S SE

TP, Tacoma South, 1981, 7.5-minute
NW, Steilacoom, 1981, 7.5-minute

SITE NAME: Lakewood Property Assemblage
ADDRESS: 4610 113TH ST SW
LAKEWOOD, WA 98499
CLIENT: TRC Environmental Corporation

N

Historical Topo Map

1973

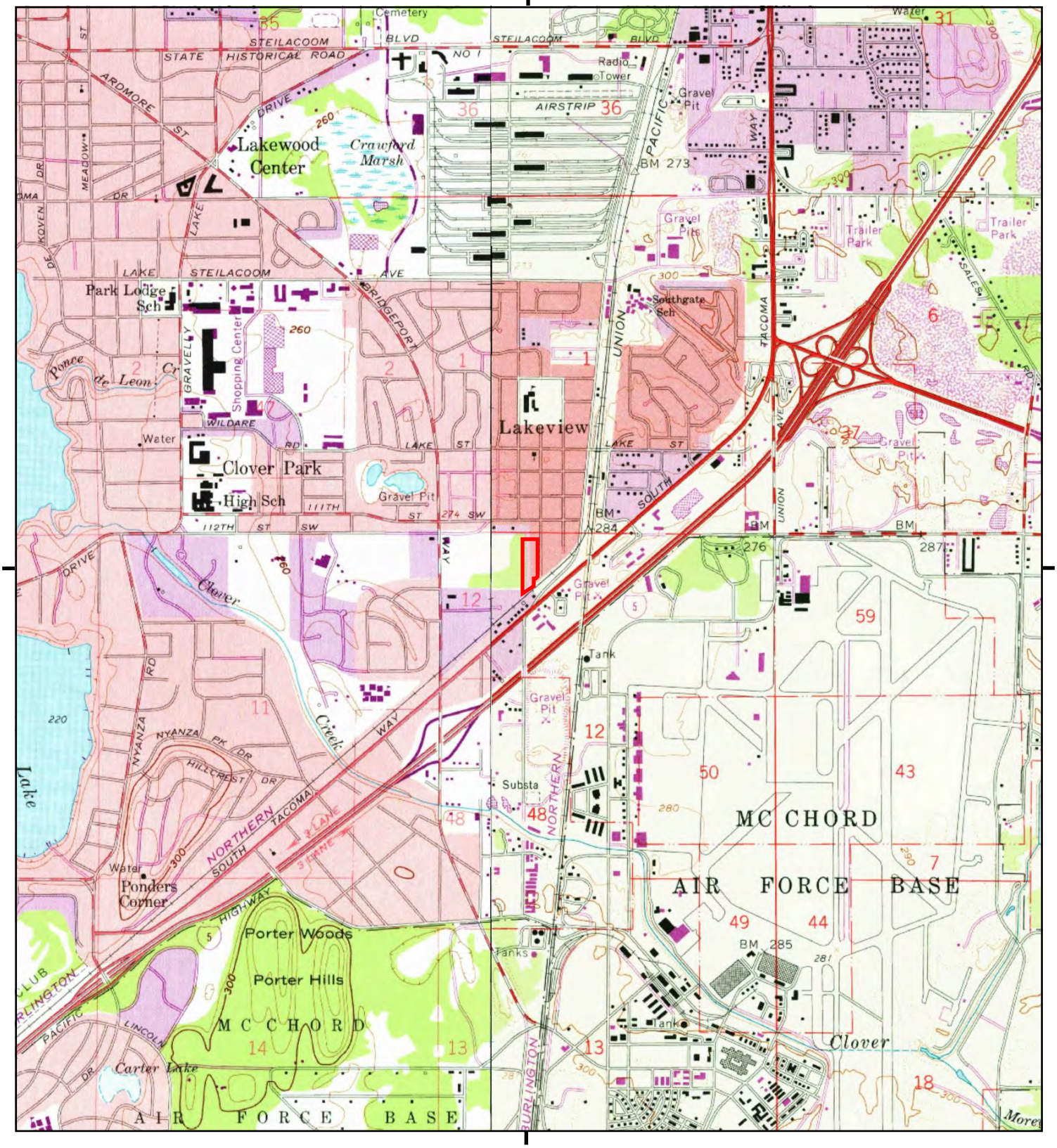

This report includes information from the following map sheet(s).

0 Miles 0.25 0.5 1 1.5

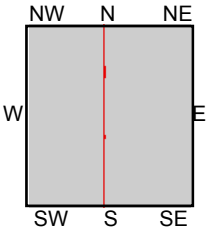

TP, Tacoma South, 1973, 7.5-minute
NW, Steilacoom, 1973, 7.5-minute

SITE NAME: Lakewood Property Assemblage
ADDRESS: 4610 113TH ST SW
LAKEWOOD, WA 98499
CLIENT: TRC Environmental Corporation

N

Historical Topo Map

1968

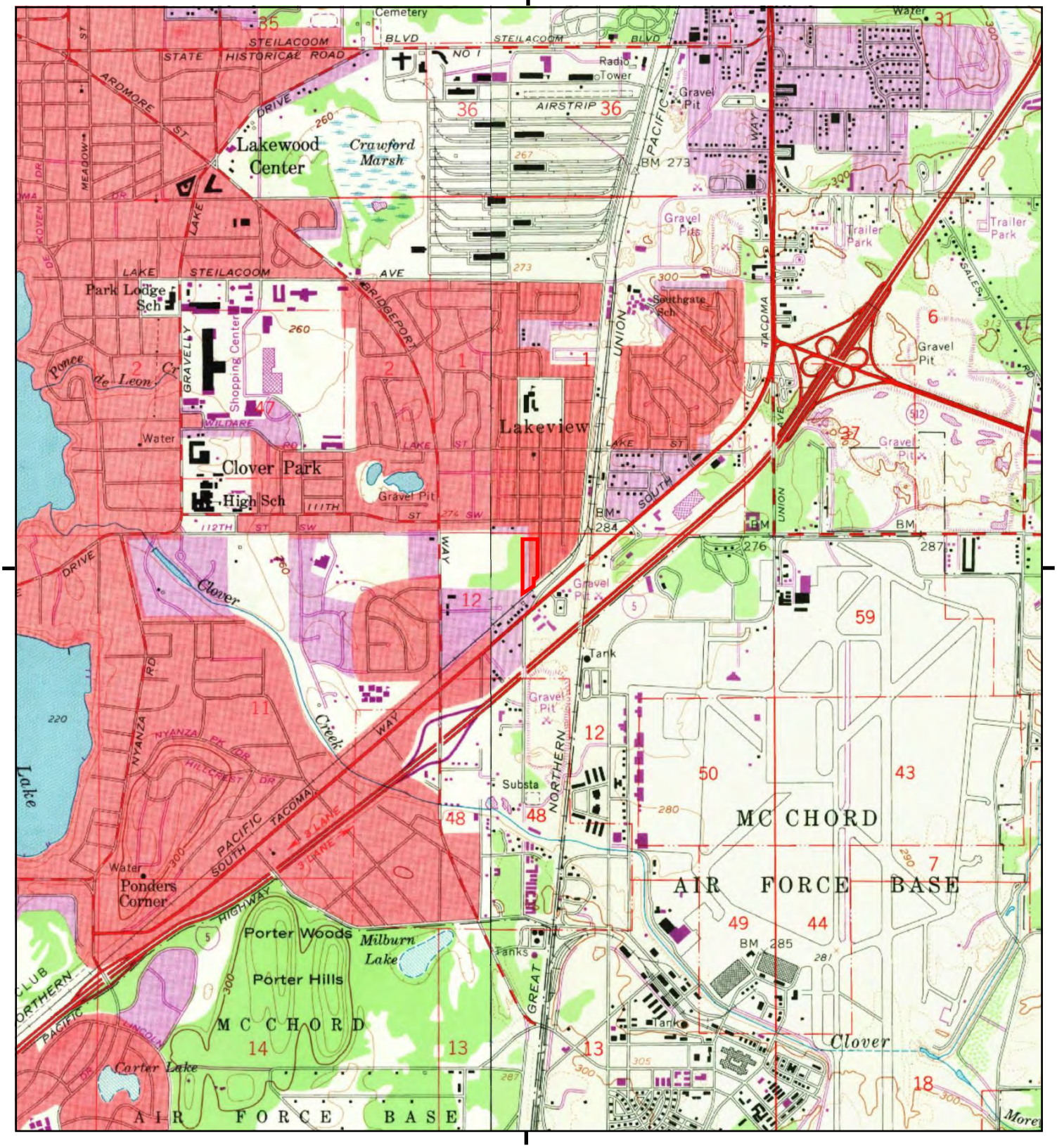

This report includes information from the following map sheet(s).

0 Miles 0.25 0.5 1 1.5

NW N NE
W E
SW S SE

TP, Tacoma South, 1968, 7.5-minute
NW, Steilacoom, 1968, 7.5-minute

SITE NAME: Lakewood Property Assemblage
ADDRESS: 4610 113TH ST SW
LAKEWOOD, WA 98499
CLIENT: TRC Environmental Corporation

N

Historical Topo Map

1959, 1961

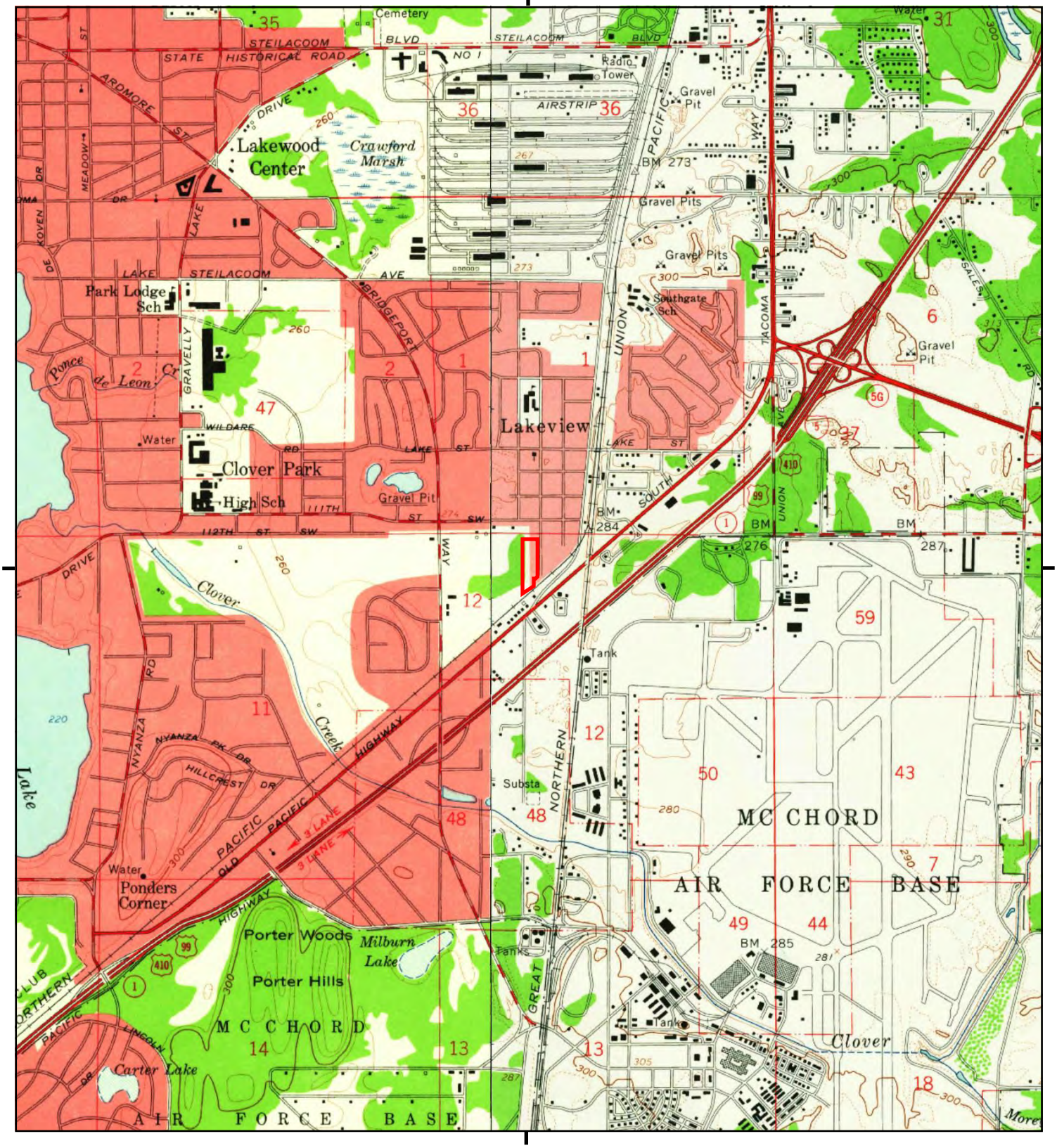

This report includes information from the following map sheet(s).

0 Miles 0.25 0.5 1 1.5

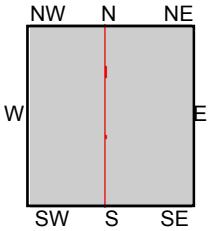

TP, Tacoma South, 1961, 7.5-minute
NW, Steilacoom, 1959, 7.5-minute

SITE NAME: Lakewood Property Assemblage
ADDRESS: 4610 113TH ST SW
LAKEWOOD, WA 98499
CLIENT: TRC Environmental Corporation

N

Historical Topo Map

1948

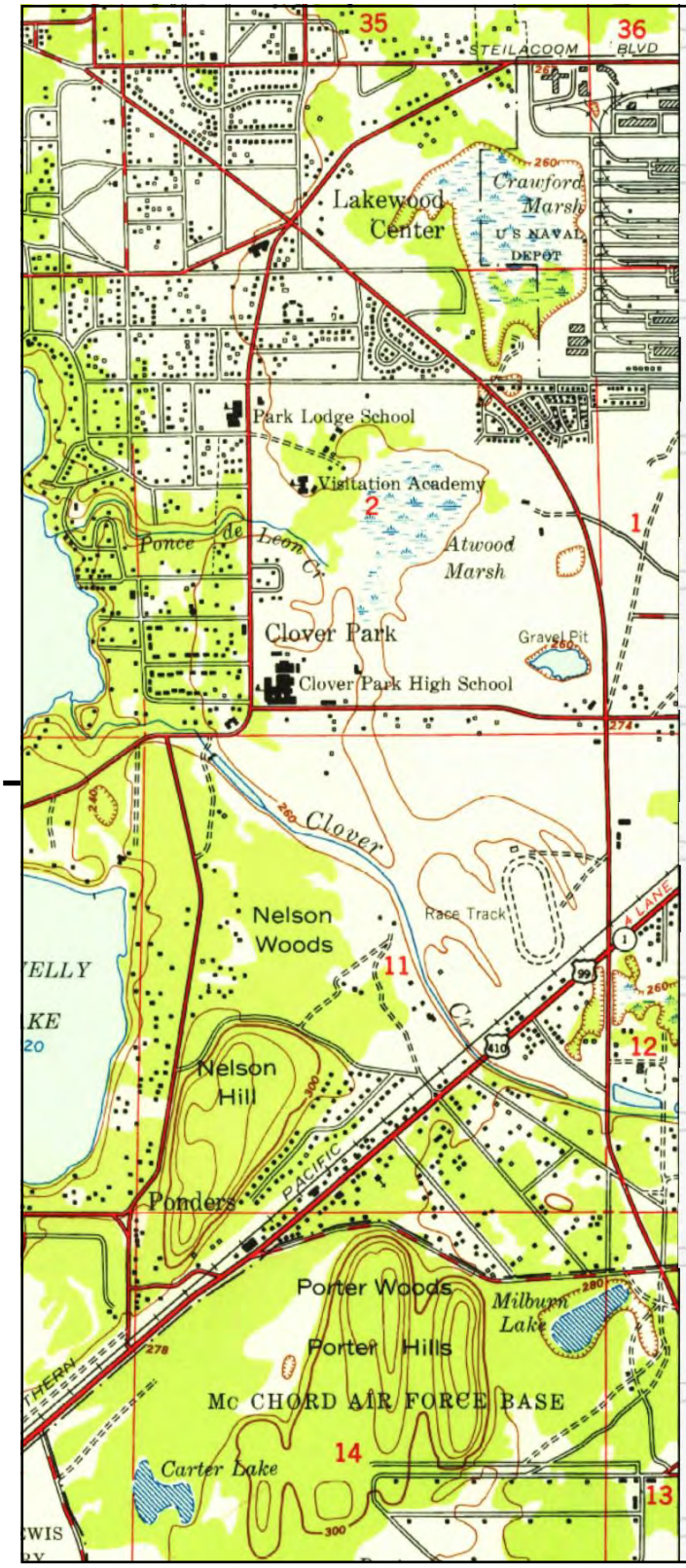

UNMAPPED

This report includes information from the following map sheet(s).

0 Miles 0.25 0.5 1 1.5

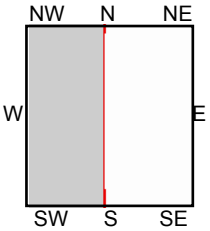

NW, Steilacoom, 1948, 7.5-minute

SITE NAME: Lakewood Property Assemblage
ADDRESS: 4610 113TH ST SW
LAKEWOOD, WA 98499
CLIENT: TRC Environmental Corporation

N

Historical Topo Map

1944

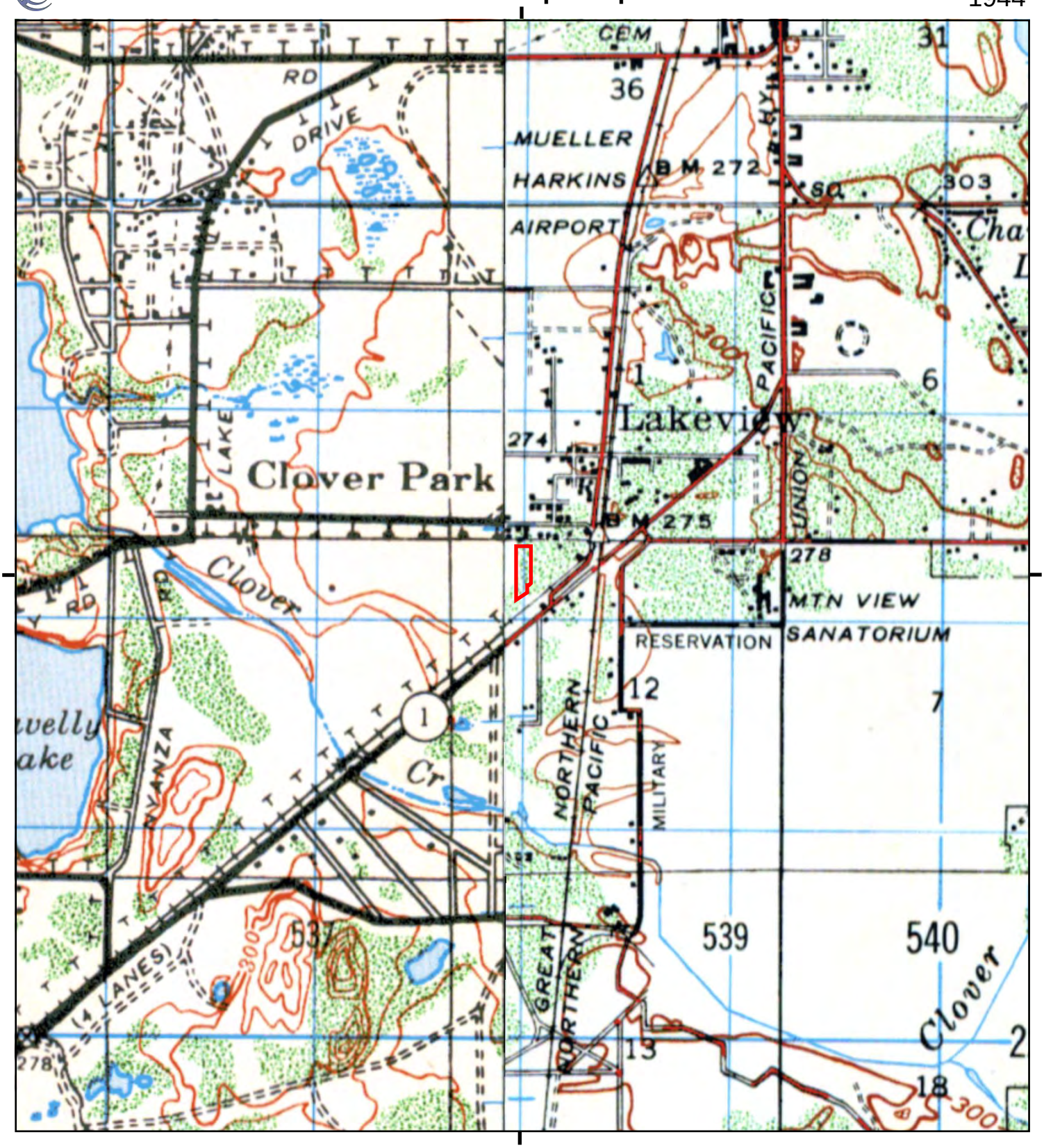

This report includes information from the following map sheet(s).

0 Miles 0.25 0.5 1 1.5

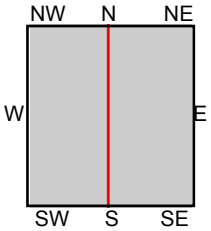

TP, TACOMA SOUTH, 1944, 15-minute
W, ANDERSON ISLAND, 1944, 15-minute

SITE NAME: Lakewood Property Assemblage
ADDRESS: 4610 113TH ST SW
LAKEWOOD, WA 98499
CLIENT: TRC Environmental Corporation

N

Historical Topo Map

1941

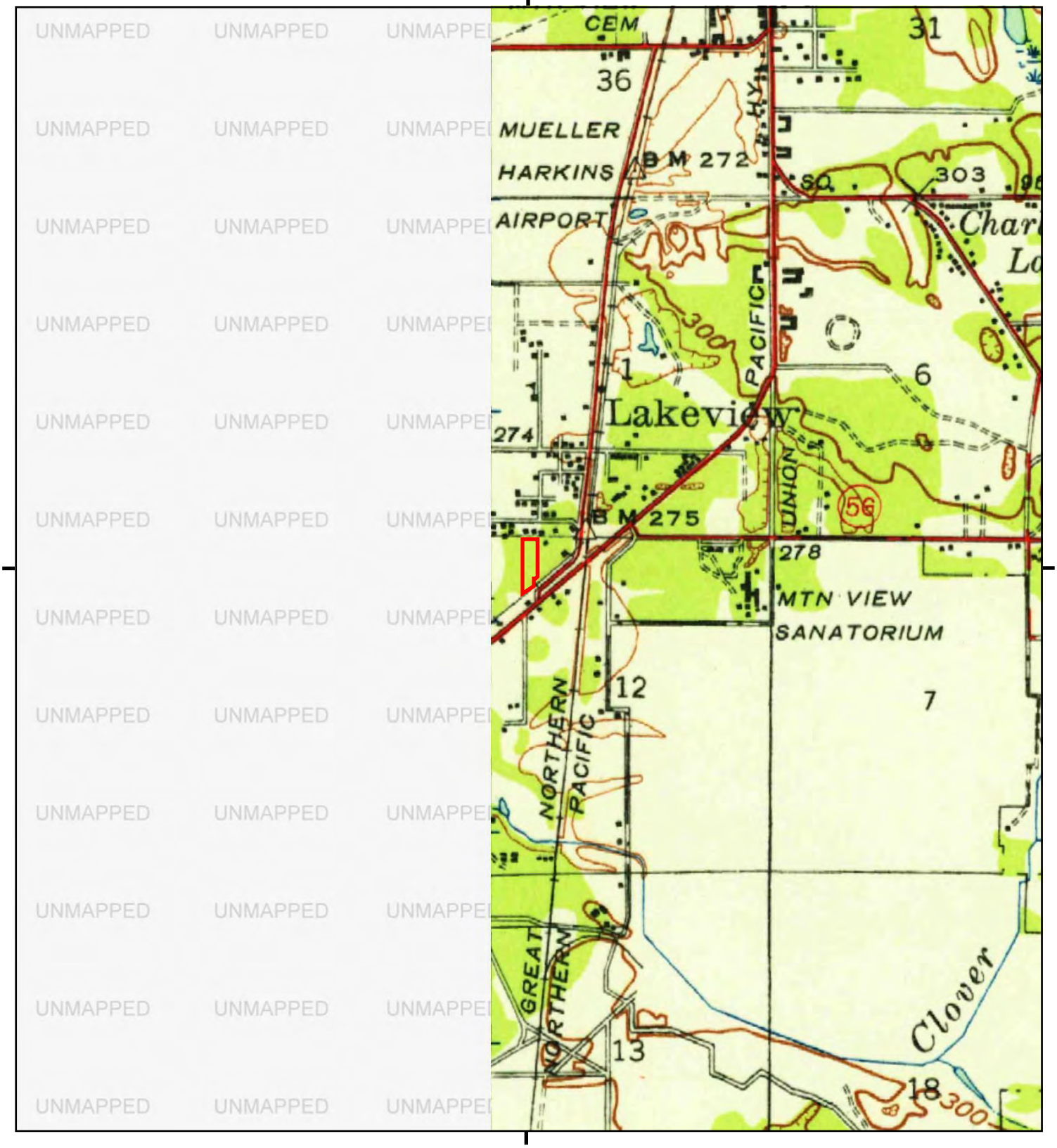

This report includes information from the following map sheet(s).

0 Miles 0.25 0.5 1 1.5

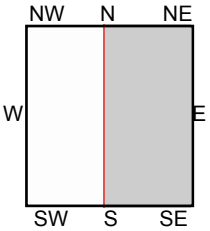

TP, Tacoma South, 1941, 15-minute

SITE NAME: Lakewood Property Assemblage
ADDRESS: 4610 113TH ST SW
LAKEWOOD, WA 98499
CLIENT: TRC Environmental Corporation

N

Historical Topo Map

1900

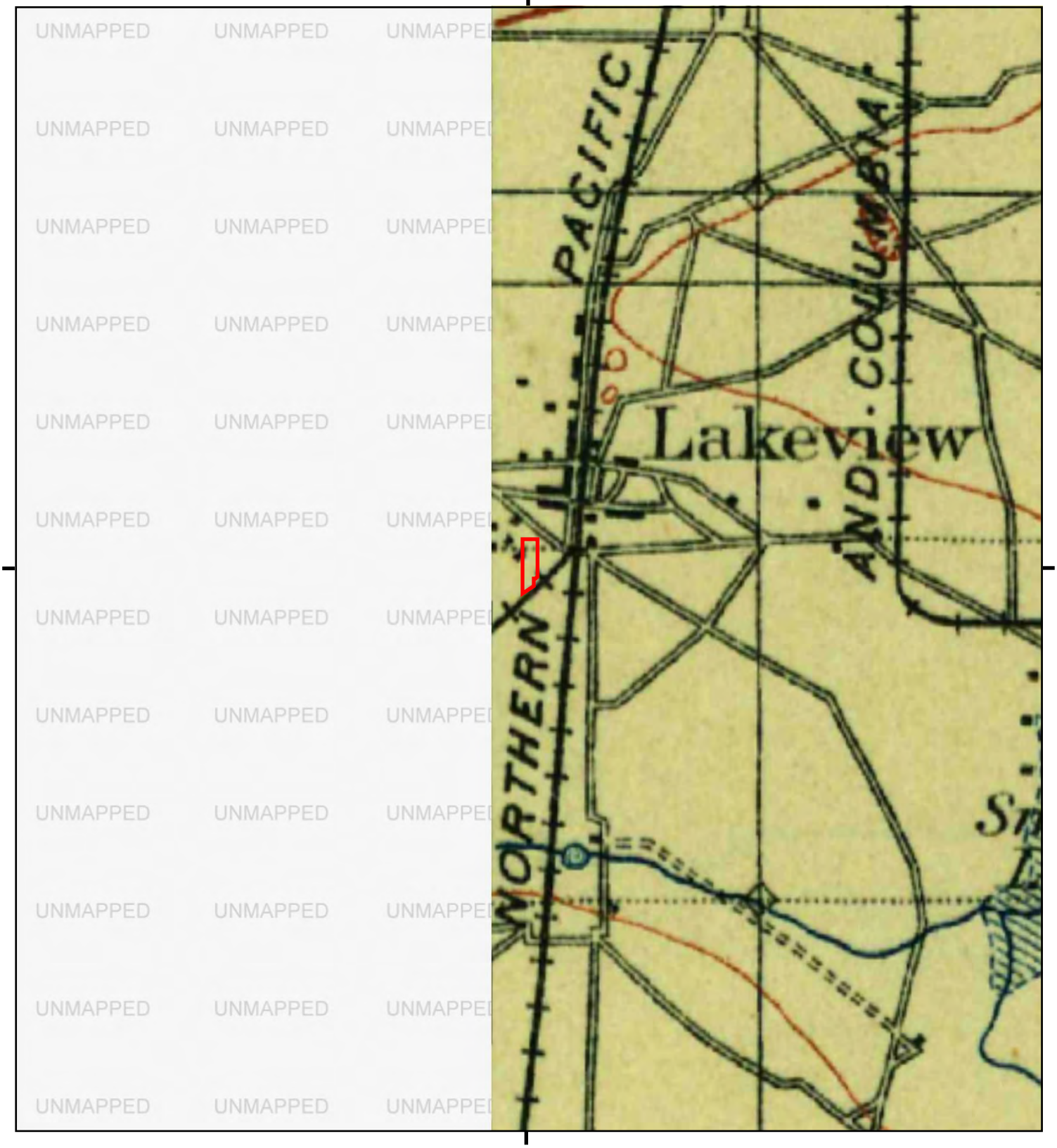

This report includes information from the following map sheet(s).

0 Miles 0.25 0.5 1 1.5

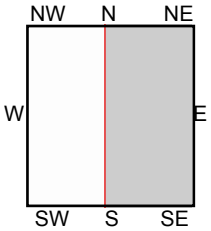

TP, Tacoma, 1900, 30-minute

SITE NAME: Lakewood Property Assemblage
ADDRESS: 4610 113TH ST SW
LAKEWOOD, WA 98499
CLIENT: TRC Environmental Corporation

N

Historical Topo Map

1897

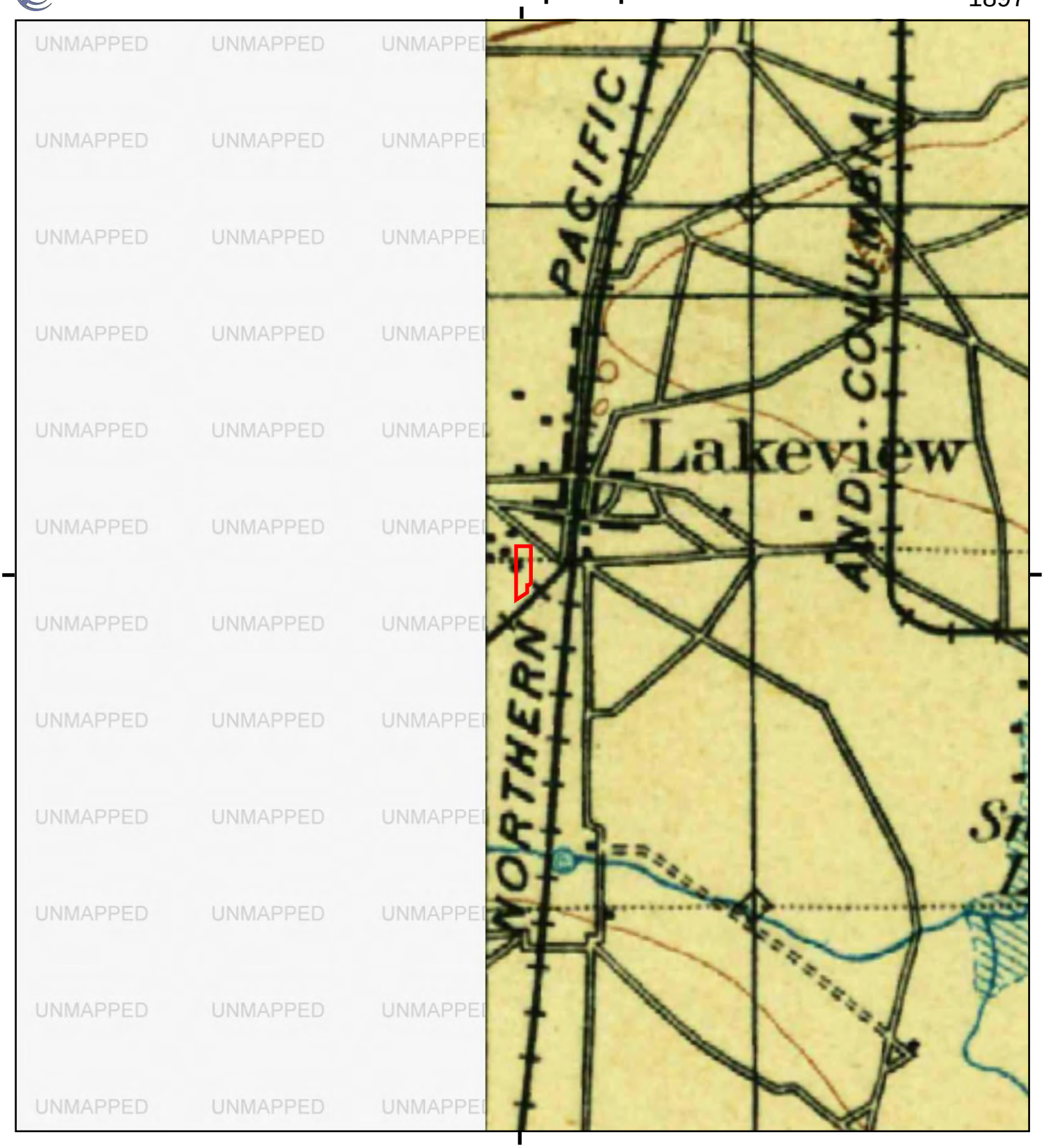

This report includes information from the following map sheet(s).

0 Miles 0.25 0.5 1 1.5

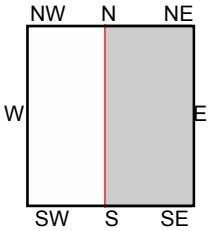

TP, Tacoma, 1897, 30-minute

SITE NAME: Lakewood Property Assemblage
ADDRESS: 4610 113TH ST SW
LAKEWOOD, WA 98499
CLIENT: TRC Environmental Corporation

N

Lakewood Property Assemblage

4610 113TH ST SW

LAKEWOOD, WA 98499

Inquiry Number: 6954591.8

April 26, 2022

The EDR Aerial Photo Decade Package

6 Armstrong Road, 4th floor
Shelton, CT 06484
Toll Free: 800.352.0050
www.edrnet.com

EDR Aerial Photo Decade Package

04/26/22

Site Name:

Lakewood Property Assemblag
4610 113TH ST SW
LAKEWOOD, WA 98499
EDR Inquiry # 6954591.8

Client Name:

TRC Environmental Corporation
1180 NW Maple St Suite 310
Issaquah, WA 98027
Contact: Brett Carp

Environmental Data Resources, Inc. (EDR) Aerial Photo Decade Package is a screening tool designed to assist environmental professionals in evaluating potential liability on a target property resulting from past activities. EDR's professional researchers provide digitally reproduced historical aerial photographs, and when available, provide one photo per decade.

Search Results:

Year	***Scale***	***Details***	***Source***
2017	1"=500'	Flight Year: 2017	USDA/NAIP
2013	1"=500'	Flight Year: 2013	USDA/NAIP
2009	1"=500'	Flight Year: 2009	USDA/NAIP
2006	1"=500'	Flight Year: 2006	USDA/NAIP
1990	1"=500'	Acquisition Date: July 10, 1990	USGS/DOQQ
1980	1"=500'	Flight Date: July 01, 1980	USDA
1971	1"=500'	Flight Date: September 19, 1971	USGS
1968	1"=500'	Flight Date: August 31, 1968	USGS
1957	1"=500'	Flight Date: May 28, 1957	USGS
1944	1"=500'	Flight Date: April 27, 1944	DIA
1941	1"=500'	Flight Date: July 10, 1941	USDA

When delivered electronically by EDR, the aerial photo images included with this report are for ONE TIME USE ONLY. Further reproduction of these aerial photo images is prohibited without permission from EDR. For more information contact your EDR Account Executive.

Disclaimer - Copyright and Trademark Notice

This Report contains certain information obtained from a variety of public and other sources reasonably available to Environmental Data Resources, Inc. It cannot be concluded from this Report that coverage information for the target and surrounding properties does not exist from other sources. NO WARRANTY EXPRESSED OR IMPLIED, IS MADE WHATSOEVER IN CONNECTION WITH THIS REPORT. ENVIRONMENTAL DATA RESOURCES, INC. SPECIFICALLY DISCLAIMS THE MAKING OF ANY SUCH WARRANTIES, INCLUDING WITHOUT LIMITATION, MERCHANTABILITY OR FITNESS FOR A PARTICULAR USE OR PURPOSE. ALL RISK IS ASSUMED BY THE USER. IN NO EVENT SHALL ENVIRONMENTAL DATA RESOURCES, INC. BE LIABLE TO ANYONE, WHETHER ARISING OUT OF ERRORS OR OMISSIONS, NEGLIGENCE, ACCIDENT OR ANY OTHER CAUSE, FOR ANY LOSS OF DAMAGE, INCLUDING, WITHOUT LIMITATION, SPECIAL, INCIDENTAL, CONSEQUENTIAL, OR EXEMPLARY DAMAGES. ANY LIABILITY ON THE PART OF ENVIRONMENTAL DATA RESOURCES, INC. IS STRICTLY LIMITED TO A REFUND OF THE AMOUNT PAID FOR THIS REPORT. Purchaser accepts this Report "AS IS". Any analyses, estimates, ratings, environmental risk levels or risk codes provided in this Report are provided for illustrative purposes only, and are not intended to provide, nor should they be interpreted as providing any facts regarding, or prediction or forecast of, any environmental risk for any property. Only a Phase I Environmental Site Assessment performed by an environmental professional can provide information regarding the environmental risk for any property. Additionally, the information provided in this Report is not to be construed as legal advice.

Copyright 2022 by Environmental Data Resources, Inc. All rights reserved. Reproduction in any media or format, in whole or in part, of any report or map of Environmental Data Resources, Inc., or its affiliates, is prohibited without prior written permission.

EDR and its logos (including Sanborn and Sanborn Map) are trademarks of Environmental Data Resources, Inc. or its affiliates. All other trademarks used herein are the property of their respective owners.

INQUIRY #: 6954591.8
YEAR: 2017
= 500'
N
EDR

INQUIRY #: 6954591.8
YEAR: 2013
= 500'
N
EDR

INQUIRY #: 6954591.8
YEAR: 2009
= 500'
N
EDR

INQUIRY #: 6954591.8
YEAR: 2006
= 500'
N
EDR

INQUIRY #: 6954591.8
YEAR: 1990
= 500'
N
EDR
Subject boundary not shown because it exceeds image extent or image is not georeferenced.

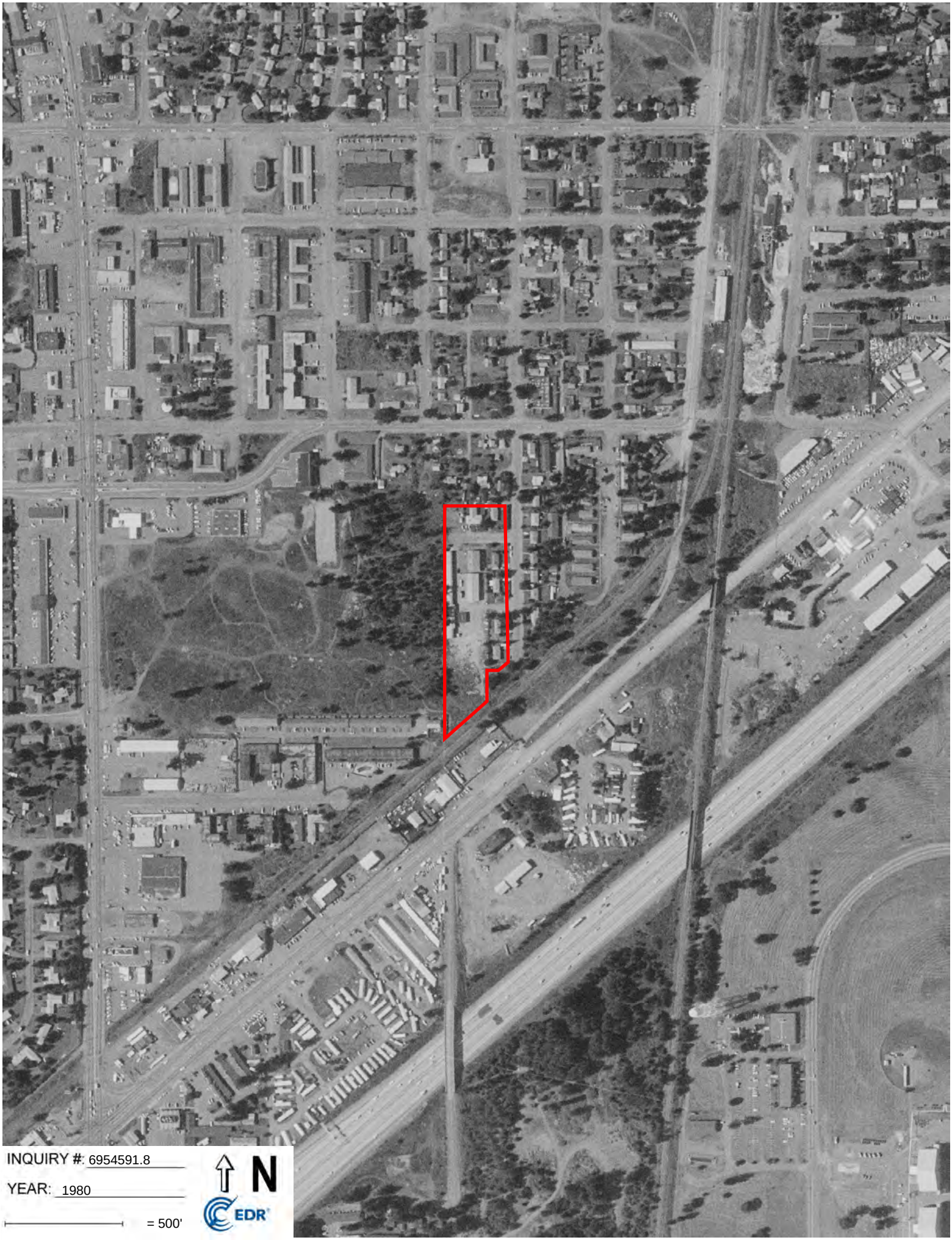

INQUIRY #: 6954591.8

YEAR: 1980

= 500'

N

EDR

INQUIRY #: 6954591.8
YEAR: 1971
= 500'
N
EDR

INQUIRY #: 6954591.8
YEAR: 1968
= 500'
N
EDR

INQUIRY #: 6954591.8
YEAR: 1957
= 500'
N
EDR

INQUIRY #: 6954591.8

YEAR: 1944

= 500'

N

EDR

INQUIRY #: 6954591.8
YEAR: 1941
= 500'
N
EDR

Lakewood Property Assemblage
4610 113TH ST SW
LAKEWOOD, WA 98499

Inquiry Number: 6954591.5
April 28, 2022

The EDR-City Directory Image Report

Environmental Data Resources Inc

6 Armstrong Road
Shelton, CT 06484
800.352.0050
www.edrnet.com

TABLE OF CONTENTS

SECTION

Executive Summary

Findings

City Directory Images

Thank you for your business.
Please contact EDR at 1-800-352-0050
with any questions or comments.

Disclaimer - Copyright and Trademark Notice

This Report contains certain information obtained from a variety of public and other sources reasonably available to Environmental Data Resources, Inc. It cannot be concluded from this Report that coverage information for the target and surrounding properties does not exist from other sources. **NO WARRANTY EXPRESSED OR IMPLIED, IS MADE WHATSOEVER IN CONNECTION WITH THIS REPORT. ENVIRONMENTAL DATA RESOURCES, INC. SPECIFICALLY DISCLAIMS THE MAKING OF ANY SUCH WARRANTIES, INCLUDING WITHOUT LIMITATION, MERCHANTABILITY OR FITNESS FOR A PARTICULAR USE OR PURPOSE. ALL RISK IS ASSUMED BY THE USER. IN NO EVENT SHALL ENVIRONMENTAL DATA RESOURCES, INC. BE LIABLE TO ANYONE, WHETHER ARISING OUT OF ERRORS OR OMISSIONS, NEGLIGENCE, ACCIDENT OR ANY OTHER CAUSE, FOR ANY LOSS OR DAMAGE, INCLUDING, WITHOUT LIMITATION, SPECIAL, INCIDENTAL, CONSEQUENTIAL, OR EXEMPLARY DAMAGES. ANY LIABILITY ON THE PART OF ENVIRONMENTAL DATA RESOURCES, INC. IS STRICTLY LIMITED TO A REFUND OF THE AMOUNT PAID FOR THIS REPORT.** Purchaser accepts this Report "AS IS". Any analyses, estimates, ratings, environmental risk levels or risk codes provided in this Report are provided for illustrative purposes only, and are not intended to provide, nor should they be interpreted as providing any facts regarding, or prediction orforecast of, any environmental risk for any property. Only a Phase I Environmental Site Assessment performed by an environmental professional can provide information regarding the environmental risk for any property. Additionally, the information provided in this Report is not to be construed as legal advice.

Copyright 2020 by Environmental Data Resources, Inc. All rights reserved. Reproduction in any media or format, in whole or in part, of any report or map of Environmental Data Resources, Inc. or its affiliates is prohibited without prior written permission.

EDR and its logos (including Sanborn and Sanborn Map) are trademarks of Environmental Data Resources, Inc. or its affiliates. All other trademarks used herein are the property of their respective owners.

EXECUTIVE SUMMARY

DESCRIPTION

Environmental Data Resources, Inc.'s (EDR) City Directory Report is a screening tool designed to assist environmental professionals in evaluating potential liability on a target property resulting from past activities. EDR's City Directory Report includes a search of available city directory data at 5 year intervals.

RECORD SOURCES

EDR's Digital Archive combines historical directory listings from sources such as Cole Information and Dun & Bradstreet. These standard sources of property information complement and enhance each other to provide a more comprehensive report.

EDR is licensed to reproduce certain City Directory works by the copyright holders of those works. The purchaser of this EDR City Directory Report may include it in report(s) delivered to a customer. Reproduction of City Directories without permission of the publisher or licensed vendor may be a violation of copyright.

Data by infoUSA®

Copyright©2008
All Rights Reserved

RESEARCH SUMMARY

The following research sources were consulted in the preparation of this report. A check mark indicates where information was identified in the source and provided in this report.

Year	Target Street	Cross Street	Source
2017	☑	☑	EDR Digital Archive
2014	☑	☑	EDR Digital Archive
2010	☑	☑	EDR Digital Archive
2005	☑	☑	EDR Digital Archive
2000	☑	☑	EDR Digital Archive
1995	☑	☑	EDR Digital Archive
1992	☑	☑	EDR Digital Archive
1987	☑	☑	Polk's City Directory
1982	☑	☑	Polk's City Directory
1977	☑	☑	Polk's City Directory
1972	☑	☑	Polk's City Directory
1969	☑	☑	Polk's City Directory
1960	☑	☑	Polk's City Directory

FINDINGS

TARGET PROPERTY STREET

4610 113TH ST SW
LAKEWOOD, WA 98499

Year	CD Image	Source
113TH ST SW		
2017	pg A1	EDR Digital Archive
2014	pg A4	EDR Digital Archive
2010	pg A7	EDR Digital Archive
2005	pg A10	EDR Digital Archive
2000	pg A13	EDR Digital Archive
1995	pg A16	EDR Digital Archive
1992	pg A19	EDR Digital Archive
1987	pg A21	Polk's City Directory
1987	pg A22	Polk's City Directory
1982	pg A24	Polk's City Directory
1977	pg A27	Polk's City Directory
1972	pg A30	Polk's City Directory
1969	pg A32	Polk's City Directory
1960	pg A35	Polk's City Directory

FINDINGS

CROSS STREETS

Year	*CD Image*	*Source*

KENDRICK ST SW

2017	pg. A2	EDR Digital Archive
2014	pg. A5	EDR Digital Archive
2010	pg. A8	EDR Digital Archive
2005	pg. A11	EDR Digital Archive
2000	pg. A14	EDR Digital Archive
1995	pg. A17	EDR Digital Archive
1992	pg. A20	EDR Digital Archive
1987	pg. A23	Polk's City Directory
1982	pg. A25	Polk's City Directory
1982	pg. A26	Polk's City Directory
1977	pg. A28	Polk's City Directory
1977	pg. A29	Polk's City Directory
1972	pg. A31	Polk's City Directory
1969	pg. A33	Polk's City Directory
1969	pg. A34	Polk's City Directory
1960	pg. A36	Polk's City Directory
1960	pg. A37	Polk's City Directory

City Directory Images

Target Street	Cross Street	Source
✓	-	EDR Digital Archive

113TH ST SW 2017

4609	COOK, ANDY P
4614	BARKER, RANDALL
	HUTTON, HOWARD
	RODRIGUEZ, VICTOR
	STELZER, STEVE

Target Street	Cross Street	Source
-	✓	EDR Digital Archive

KENDRICK ST SW 2017

10300	COPELAND, ART
10306	LUCAS, STEPHEN
10307	FERRANTE, TAMMY M
10308	NEKUT, ORVILLE L
10309	MORONES, T
	RAIN, MARY J
	ROBBINS, MICHAEL
10310	EVANS, JAIMES B
10311	ROSELLO, CLARA L
10314	VIRAY, ROLANDO M
10527	BOYS & GIRLS CLUBS OF AMERICA
10603	CLARK, DERRICK N
	IRVIN, BEATRICE H
	MABONE, BREYANA
	MCKEE, RHONDA R
10606	HAMMONDS, JIMMY
	KARURI, JANE
	MAUCH, BRITTANY
	PETERSON, JOSE E
	PETERSON, YVONNA
	STALLWORTH, RUTHIE M
10607	MCCREA, TAHLIA
	RARIDAN, ROBYN A
	VACCARELLA, JOSE J
10624	BOERSMA, GRETCHEN L
	BROWN, ITA L
	GRISSELLE, TRAVELL S
	HARTLEY, SHAWN P
	LUNA, JOSE
	MAGEE, MICHAEL
	MALETICH, MICHAEL
	MCDANIEL, SANDRA I
	MORAN, KELLY A
	WALDON, PARIS
10801	MARTIN, BLAINE
10817	GERVAIS, YVETTE M
	KETRON, MORINA
	KIM, MAI I
	RANDLE, BETTY
	TOWON, JULIA A
	WASHINGTON, DEMETRIA D
10917	CLARK, CJ J
10918	CHAMPION, BETTY S
10921	ALFORQUE, ELIZABETH
	HENSLEY, BREN
	OWENS, CORNELIUS S
10924	PADRON, VICTORIA E
11002	DUONG, HONGANH T
11011	BRUUN, OKCHON
11013	VU, CHRISTOPHER

Target Street	Cross Street	Source
-	✓	EDR Digital Archive

KENDRICK ST SW 2017 (Cont'd)

11015	GOLDSMITH, DANIEL R
11018	BORMAN, STEVE
11021	DINSMORE, LILLIAN D
	GOLDSMITH, TERRY
	KENNIDY, KEN L
	TABANGAY, LOUIE
	TIERNEY, PATRICK A
11113	CLOUD, CLINT W
11201	BURTON, CRAIG
11203	BAGNALL, MARION G
11204	BORMAN, STEVE
11205	MOORE, CINDY L
11309	JOURNIGAN, JOHN W
11402	BORMAN, STEVE
11405	NELSON, WESLEY A
11409	MORRIS, BRYAN O
11412	BORMAN, STEVEN W

Target Street	Cross Street	Source
✓	-	EDR Digital Archive

113TH ST SW 2014

4614 CHARBONNET, EDDIE
VALENTI, AVANTI
VENTERS, TRENT

Target Street	Cross Street	Source
-	✓	EDR Digital Archive

KENDRICK ST SW 2014

10300	COPELAND, ART
10301	OCCUPANT UNKNOWN,
10306	LUCAS, STEPHEN
10308	OCCUPANT UNKNOWN,
10309	RAIN, MARY J
	ROBBINS, JOHN C
10310	SVINTH, DORENE
10311	ROSELLO, CLARA L
10314	KLEIN, THOMAS A
10527	BOYS & GIRLS CLUBS OF AMERICA
10603	CLARK, DERRICK N
	HAMPTON, BEATRICE
	IRVIN, BEATRICE H
	MCKEE, RHONDA R
10606	HAMMONDS, JIMMY
	MAUCH, BRITTANY
	MURAYA, FRANCIS
	PETERSON, JOSE E
	STALLWORTH, RUTHIE M
10607	VACCARELLA, CAMERON J
	VACCARELLA, JOSEPH S
	WORTHY, JOSEPH D
10624	GIBSON, ALMA M
	GRAHAM, DAVID R
	MALETICH, MICHAEL
	MOORE, DECARLOS
	MORAN, KELLY
	PANAPA, SAO
	WALDON, PARIS
10817	CLAY, WILLIE
	KIM, MAI I
	KIM, YOUNG K
	SUEKI-PIMENTEL, FLORENCE
	TOWON, JULIA A
10917	CLARK, CJ
10918	CHAMPION, BETTY S
10921	ALFORQUE, ELIZABETH
	HENSLEY, BREN
10924	HAYDEN, TERA
	WEBB, LAVELL G
11002	DUONG, MINH V
11011	BRUUN, DARRELL A
11013	ARTERBRIDGE, DAWN K
	WINSTON, ANDRE
11014	PALACIOS, JESSE
11015	OCCUPANT UNKNOWN,
11018	OCCUPANT UNKNOWN,
11021	DENSMORE, DIANE
	KENNIDY, KEN L
	NEWBILL, JEFFREY M

Target Street	Cross Street	Source
-	✓	EDR Digital Archive

KENDRICK ST SW 2014 (Cont'd)

11021	OLSEN, TERRY L
	TABANGAY, LOUIE
11113	CLOUD, CLINT W
11201	THUY-NGAN, ANNA
11203	BAGNALL, MARION G
11204	CLARKE, CHRISTOPHER
11205	MOORE, CINDY L
11302	BORMAN, STEVEN W
11304	DOWNEY, ROSS A
	ISOFT TECHNOLOGIES CO
11307	WYNN, LENORA M
11309	SEBALY, KAREN
11402	GOMEZ, FRANK A
11405	NELSON, WES
11409	MORRIS, BRYAN O
11412	OCCUPANT UNKNOWN,

Target Street	Cross Street	Source
✓	-	EDR Digital Archive

113TH ST SW 2010

4609	SCHMOLL, SCOTT
4614	BRIM, TONY D

Target Street	Cross Street	Source
-	✓	EDR Digital Archive

KENDRICK ST SW 2010

10300	COPELAND, ART
10306	LUCAS, WILLIAM D
10307	FERGURSON, LEONA M
10308	NEKUT, ORVILLE L
10309	ROBBINS, JOHN C
10310	EVANS, JAIMES
10311	ROSELLO, CLARA L
10314	VIRAY, ROLANDO T
10603	CLARK, DERRICK N
	COLQUITIE, MACK
	HAMPTON, BEATRICE
	IRVIN, BEATRICE H
	LARKINS, KIZZIEA T
	MCKEE, RHONDA R
10606	ALFAFARA, JOGIE
	COLLERAN, ELIZABETH A
	HAMMONDS, JIMMY
	KERNEY, RUBY L
	MILLER, KENNETH B
	MURAYA, FRANCIS
	NELSON, PATTI A
	NINO, ORDONEZ
	PETERSON, GARY W
10607	VACCARELLA, JOSEPH J
10624	BAPTISTE, ROBERT
	JOHNSON, NOELLE
	KLINE, AMY L
	LALOULU, TUU
	MAGEE, MICHAEL
	SEMELI, JOE M
10801	STILTNER, WESLEY B
10817	CARSONETTI, HYON S
	KIM, MAL I
	KIM, YOUNG K
	RAVEN, CHUN S
	SHIN, SOON K
10917	CLARK, CORBY J
10918	CHAMPION, BETTY S
10921	ALFORQUE, ELIZABETH
	HENSLEY, JETTY R
	OPALIA, T
10924	MEAS, PHO
11002	DUONG, MINH V
11011	BRUUN, DARRELL A
11013	ARTERBRIDGE, DAWN K
	MCCOIN, ERIC
11014	HILL, LESHELLE R
11015	FRIERMUTH, CANDACE
11021	ALFONSO, LOUIS A
	NEWBILL, JEFFREY M

Target Street	Cross Street	Source
-	✓	EDR Digital Archive

KENDRICK ST SW 2010 (Cont'd)

11021 THORP, HOLLY
11113 CLOUD, KARIN
11203 BAGNALL, MARION G
11204 CLARKE, CHRISTOPHER
11205 MOORE, CINDY
11304 STAAB, RYAN
11307 WYNN, LENORA
11309 EMORY, SEAN
11402 BORMAN, STEVE
11405 NELSON, WES
11409 MORRIS, BRYAN D
11412 TERNAK, DANIEL

Target Street	Cross Street	Source
✓	-	EDR Digital Archive

113TH ST SW 2005

4609	TAB, ARTHUR
4614	ADAMS, BRIAN
	HOSMER, MICHAEL D
	LAWSON, PAUL W
	REED, MONETTA L
	THOMPSON, CARMEL D

Target Street	Cross Street	Source
-	✓	EDR Digital Archive

KENDRICK ST SW 2005

10300	COPELAND, ART
10306	LUCAS, WILLIAM D
10308	NEKUT, ORVILLE L
10309	ROBBINS, JOHN C
10311	ROSELLO, CLARA L
10314	KLEIN, THOMAS A
10527	BOTTLAB
	BOYS GIRLS CLUBS S PUGET SOUND
10603	BARBER, RHONDA
	BROWNLEE, BEATRIZ
	HARRIS, Z
	HOLMES, CHARLES E
	WISEMAN, BETTY
10606	COLLERAN, ELIZABETH
	HAMMONDS, JIMMY
	KERNEY, RUBY
	MUNAR, LUCENA
	PETERSON, GARY W
10607	JOSEPH VACCARELLA DESIGNS
	RARIDAN, ROBYN A
	SIGMON, LISA S
	VACCARELLA, JOSEPH J
10624	AZUL, ELENA
	BROWN, ITA
	GOMEZ, SONI
	HAYBECK, MARILYN
	LOPEZ, ANGELA
	MAGEE, MICHAEL
	NEWTON, DANA M
	NIUMATALOLO, O
	RIOS, RICK
	THOMANSON, T
	TOWNSEND, ROBIN
10801	STILTNER, WESLEY B
10817	CARSONETTI, H
	JHO, PAUL
	KIM, HAN Y
	PAK, AH K
	RAVEN, CHUN S
	SHIN, SOON K
10917	CLARK, CORBY J
10918	CHAMPION, BETTY S
10921	ALFORQUE, ELIZABETH
	KUNGU, ANNA
	OPALIA, T
	PARKHURST, DAVID A
	ROMOTAP, F
10924	BRADFORD, DANIEL
	EDGECOMB, C
	JOWERS, TOM A

Target Street	Cross Street	Source
-	✓	EDR Digital Archive

KENDRICK ST SW 2005 (Cont'd)

10924	ROBINSON, ROBBIE
11002	DUONG, MINH V
11011	BRUUN, DARRELL A
11014	LUWIN, SAMUEL T
11015	NGUYEN, TRUONG V
11021	ALFONSO, LOUIS A
	BROWN, J
	BURROWS, LORIE L
	NEWBILL, JEFFREY M
	OLEA, REBECA
	YOUNG, DALE B
11113	CLOUD, KARIN
11203	BAGNALL, MARION G
11204	POOL SAVORS LLP
	SELIG, SHERI E
11205	MOORE, CINDY
11302	DONNELLY, JOE P
11307	NIXON, MICHEAL E
11309	LACOUNT, ILSE K
11402	GOMEZ, FRANK A
11405	NELSON, WES
11409	MORRIS, BRYAN D
11412	BUCKLAND, JEAN A

Target Street	Cross Street	Source
✓	-	EDR Digital Archive

113TH ST SW 2000

4609	OCCUPANT UNKNOWN,
4614	CHANDLER, JASON C
	JAMES, J
	REED, MONETTA

Target Street	Cross Street	Source
-	✓	EDR Digital Archive

KENDRICK ST SW 2000

10300	COPELAND, ART
10306	LUCAS, WILLIAM
10307	FERGURSON, LEONA M
10308	NEKUT, LINDA
10310	QUAN, A
10311	ROSELLO, JOSE
10527	BOYS & GIRLS CLUBS OF LAKEWOOD
10603	HARRIS, Z
	MOORE, S
	RABUN, K
10606	COLLERAN, E E
	JARDINE, S
	MUNAR, JUAN
	PETERSON, C
	TALENN, LARRY
	THOMPSON, PATRICK
10607	MCCREA, ROBERT J
	SIGMON, L
	VACCARELLA, JOSEPH
10624	CAMPOS, REGINA
	CHURCH, EVERETT
	DIZON, J D
	MENE, ROSA
	ORDONIA, RODELIA
	PARKER, JIMMIE D
10817	KIM MAL IM
	KIM, YOUNG K
	PAK, AH K
	RAVEN, CHUN S
	SHIN, SOON K
	WATTS, CHUNG
	YU, SOON S
10917	CLARK, CORBY J
10921	FRICK, RANDY
	LAUER, J E
10924	BRADFORD, SCOTT
11002	DUONG, MINH
11014	OTTO, ELAINE L
11015	TU, CUONG Q
11018	BEARD, PATRICK
11021	BURROWS, L
	KAYE, STEVEN R
	SCHICK, MALISSA
	SMITH, BILLY
	YOUNG, DALE
11113	CLOUD, KARIN
11203	MCCORMICK, THOMAS T
11204	CECIL, TED
11205	WERNER, GARY
11302	MACOMBER, LARRY

Target Street	Cross Street	Source
-	✓	EDR Digital Archive

KENDRICK ST SW 2000 (Cont'd)

11304 MARTIN, JAMES
11307 GILL, PATRICK T
11309 LACOUNT, LEONARD F
11405 GASMAN, JOHN A
11409 MORRIS, ANDREA
11412 BUCKLAND, JEAN A

Target Street	Cross Street	Source
✓	-	EDR Digital Archive

113TH ST SW 1995

4609 STONER, JULIE

Target Street	Cross Street	Source
-	✓	EDR Digital Archive

KENDRICK ST SW 1995

10300	COPELAND, ART
	KRUPLA, JOSEPH
10302	OCCUPANT UNKNOWNN
10306	LUCAS, WILLIAM
10307	BEVILLE, GEORGE
10308	BIRD, DANIEL M
10309	WINES, MOLLY
10310	QUAN, SHEILA
10311	ROSELLO, JOSE
10314	OCCUPANT UNKNOWNN
10603	BOGGAN, P
	FLORES, JUAN
10606	EVANS, TERESA J
	KERNEY, RUBY
	MCLURE, MIKE
10607	GILLIAM, T
	TURNER, ARTHUR
10624	FORSGREN, ROBERT
	FURROW, M
	GUMM, LUCIEN
	HOFFMAN, DONALD
	NARANJO, ENRIQUE
	RICKMAN, LINDA
10801	KOHLER, GERALD
10817	AN, BONG Y
	DOWDLE, ROBERT E
	KIM, YOUNG K
	PAK, AH K
	RAVEN, CHUN S
	SHIN, SOON K
	WATTS, CHUNG
10911	OCCUPANT UNKNOWNN
10917	CLARK, CORBY J
10921	OCCUPANT UNKNOWNN
11002	DUONG, MIHN
11011	OCCUPANT UNKNOWNN
11013	OCCUPANT UNKNOWNN
11014	OCCUPANT UNKNOWNN
11015	NGUYEN, TRUONG V
11018	ROSARIO, TIMOTHY
11021	MEDINA, SHIRLEY
	NANCE, J
	ROMIG, F
	SLATE, D
	WHITE, RANDY S
	YOUNG, DALE
11203	MCCORMICK, THOMAS T
11204	CECIL, T
11205	WERNER, GARY
11304	FRIEDRICK, HARRY H

Target Street	Cross Street	Source
-	✓	EDR Digital Archive

KENDRICK ST SW 1995 (Cont'd)

11307 GIESE, DARIN W
11309 LACOUNT, LEONARD F
11402 GOMEZ, FRANK
11405 GASMAN, JOHN A
11412 BUCKLAND, JEAN A

Target Street	Cross Street	Source
✓	-	EDR Digital Archive

113TH ST SW 1992

4609 STONER, JULIE
4610 SARACENIC INC

Target Street	Cross Street	Source
-	✓	EDR Digital Archive

KENDRICK ST SW 1992

10300	COPELAND, ART
	KRUPLA, JOSEPH
10306	LUCAS, WILLIAM
10308	BIRD, DANIEL M
10309	BONNER, ROBERT J
10310	VICMUDO, DOMINGA
10311	ROSELLO, JOSE
10607	SHAW, VELDA
10624	BROPHY, MICHAEL
	CALAUNAN, MARIO
	CASTANEDA, JOSE
	CASTILLO, MIGUEL
	CHASE, EUGENE R
	FRANKLIN, ALICIA F
	MCCLEARY, JOHN
10817	AN, BONG Y
	HOWARD, G
	SHIN, SOON K
	YI, CHUL I
10917	CLARK, CORBY J
10921	MCLAUGHLIN, DOUG
10924	GREGORICH, GORDON
11015	NGUYEN, TRUONG V
11018	MCGUIRE, M
11113	HOWARD, G
11203	MCCORMICK, THOMAS T
11302	COOPER, TERRY
11304	FRIEDRICK, HARRY H
11307	CAMPBELL, MICHAEL
11309	LACOUNT, LEONARD F
11405	GASMAN, JOHN A
11412	BUCKLAND, JEAN A
1031012	QUAN, ALLAN

Target Street	Cross Street	Source
✓	-	Polk's City Directory

113TH ST SW 1987

9102 Jennings Wm ◎ 582-5383
9104 Dunn Philip H ◎ 582-6337
9111 Vacant
9112 Wilkie Alan B ◎ 588-3522

223

113TH ST SW (LAKEVIEW VILLAGE)–FROM 11304 KENDRICK ST SW WEST

ZIP CODE 98499

Target Street	Cross Street	Source
✓	-	Polk's City Directory

113TH ST SW 1987

REALTOI

HAROLD A

PROPERTY MA

9805 Gravelly Lake Dr. S.W., (Lakewood) Tacoma 984

113TH ST SW (LV)–Contd

4609 Tabb Arth R ◎

4614 Brickyard Apartments The

1★Lonyo Scott 588-0750 1

2 Elliott D 584-9270 1

3 Vacant

4★Thompson V 1

5 Marsh Nancy 581-3414

6★Nepute J

7 Vacant

8★Anderson D S 588-0458

2

217 3

114TH AV SW (LAKEWOOD CENTER)–FROM 107TH STREET SW SOUTH 1 WEST OF 113TH AV SW 3 3 4 4

ZIP CODE 98498 4

10701 Vacant 4

10708 Hasart Rex M 581-7085 5

10714 Hammonds Cleveland ◎ 5

10715 Schuller John ◎ 5

Target Street	Cross Street	Source
-	✓	Polk's City Directory

KENDRICK ST SW 1987

627-1831
714 PACIFIC AVE. • TACOMA
YPESETTING
AMERA WORK
PRINTING
GRAPHIC DESIGN

Consult the LASSIFIED LISTS of the IRECTORY
If You ould Find What You Wish to Buy

223

KENDRICK ST SW (LAKEVIEW VILLAGE)–FROM 4612 LILA LA SW SOUTH

ZIP CODE 98499
10300 Newton-Bailey Bruce 582-1398
Brophy M
10302 Hanson Tracy K 581-5174
10306★Lucas Wm ◎ 584-5638
10307 Chambers Michl M ◎
10308 Bird Danl M ◎ 588-7435
10309 Bonner Robt J ◎ 588-1549
10310★Castro Roel V 581-3907
10310½ Vacant
10311 Phillips Frank D ◎ 588-4936
10314 Vacant
PACIFIC ST SW INTERSECTS
10603 Vacant
10606 Gem-J Apartments
1★Madden D
2★Thayer H
3 Vacant
4 Vacant
5★Herd N
6★Turner Donald
7★Lane Everett 588-4714
8★Mapes H
10607 Lakeland Apartments
1 Brau Lisa 581-2571
2 Vacant
3 Nguyen Tan T 588-5405
4★Cooper Reba 582-6129
5 Luu Loan Thi 588-2312
10624 Lakeview Manor II apts 581-7309
1 Tevis Joe R 582-6748
2 Fletcher Timothy 588-9806
3 Hausemann Beate
4 Vacant
5 Vacant
6★Bartlotti Napolean A 581-4527
7 Vacant
8★Wilson D
9 Elliott Misuk
10★Harris P
11★Hanson Brad 588-9554
12★Boesel E

108TH ST SW INTERSECTS
10801★Follett Matt D
10817 Kenmor Apartments 752-5700
1★Johnson L
2 Sooch Sihaa
3★O'Donnell J
4 Yeager Song
5★Thiel T
6★Mc Mire B
7★Olson David L
8★Vogt Lee
9 Bangued Lila 582-6831
10★Tarbert V
109TH ST SW INTERSECTS
10911 Quality Hardwood Floors Inc flooring contrs 584-8800
10917 Clark Bryan ◎ 582-6751
10918★De Boer Michl A ◎
10921★Kim Suin 588-7005
10924 M F A Apartments
1★Dedman Ralph
2★Westcott Mark A
3 Willhoite Randy L
4 Reed
110TH ST SW INTERSECTS
11002 Calhoun Marion J 588-5471
11011 Covington John H ◎
11013★Brown J
11014 Burnham Gerald L
11015 Nguyen Tham 581-0544
11018 Selby Earl 582-6019
11021 Apartments
1★Anderson Todd S
2★Tombelt H
3★Steller John A
4★Brewster C
5★Wylie J
6 Dew Mary 584-5373
111TH ST SW INTERSECTS
11113★Phillips Mark A

224

11201 Slatten Ted ◎
11203 Mc Cormick Thos T ◎ 584-6720
11204 Stout Balfour T ◎ 588-0984
11205 Cottam Dorothy M
113TH ST SW INTERSECTS
11302★Mattews Stan E
11304 Friedrick Harry H ◎ 588-3223
11307 Martin Michl H ◎ 588-7201
11309 La Count Leonard F ◎ 588-2469
11400 Lakewood Masonry Supply Inc constn sup 588-1726
11402 Vacant
11405 Gasman John ◎ 581-3812
11409★Gooddie L
11412 Buckland Jean A ◎ 582-4936

230

KENWOOD DR SW (LAKE CITY) FROM 12502 VERNON AV SW WEST

ZIP CODE 98498
9119 Marylyn Manor apts 584-8231
1 Vacant
2 Romero Juan
3 Rivera Narciso 584-6488
4 Yi Jung H 588-9843
5★Sippola Matt 581-2702
6 Huhnh Huy 584-5646
7★Amaral Leland K 582-3763
8 Dickinson Monty
9★Taylor M
10 Vacant
11★Moore Michl 582-8032
12★Smith D S 581-1062
14 Vacant
15 Vacant
STREET CONTINUED
9124 Lake City Barber Shop 582-4111
9211 Duncan Dale W ◎ 584-2519
9212 Kenwood Arms
1 Vacant
2 Vacant
3★Trumers Janice
4 Vacant

223

9221 Pavey Vivian Mrs ◎ 588-7194
9222 Kenwood Arms
1 Barton Erlinda L 581-5570
2★Fox Teresa 581-1420
C Vacant
D★Johnson Ann M 584-3266
9226 Kenwood Arms
1 No Return
2 Vacant
3 Vacant
4★Dodd Robt
9303★Altom Wm
9306 King Wm 581-2140
9310 Evanger Larry D ◎
9311 Crest Theresa
9312★Mc Williams Karen ◎ 584-4047
9313★Fraizer Barbara ◎ 581-2746
9402 Green Goldie L Mrs ◎ 588-8398
9406★Torres Markus ◎ 581-5158
9411 Blumenstine Kenneth W 588-7169
9412 Torres Andrew ◎ 582-2492
9415 Haskell Jack 581-0224
9418 Starzinski Cath Mrs ◎ 582-2871
9501 Staton Esther I 582-4675
9503 Hamilton Ronald ◎
9504 Cormier Manuela E Mrs ◎
9509 Johnson James K ◎
9509½ Barnes Leslie
EDGEWOOD AV INTERSECTS
9602 Bell Iris ◎
9606 Duerschmidt Robt A 582-1499
9609 German Jeanette ◎
9616 Matney Paul L ◎ 584-6357
9617 Carlson Edw G ◎ 588-3027
9621 Maursted Jas E ◎ 584-4782
9622★Hardy Mandel 584-1559

Target Street	Cross Street	Source
✓	-	Polk's City Directory

113TH ST SW 1982

9104 Dunn Philip H ◎ 582-6337
5 9111 No Return
9112 Wilkie Alan B ◎ 588-3522

223

113TH ST SW (LAKEVIEW VILLAGE) FROM 11304 KENDRICK ST SW WEST

ZIP CODE 98499
4609 Tabb Arth ◎ 588-3594
243 4610 Vacant
4614 Brickyard Apartments The
1 Wiggs R E
2★Mc Reynolds Michl R 588-6100
3★Post Durwood R 582-4773
4★Mc Kinney James A 588-4004
5 Stone Laura 584-2548
6★Andrews Juanita
7★Powell Shawn 582-8081
8 Wright Sandra 582-4742

---

2 217

114TH AV SW —FROM 107TH STREET SW SOUTH 1 WEST OF 113TH AV SW

ZIP CODE 98498

Target Street	Cross Street	Source
-	✓	Polk's City Directory

KENDRICK ST SW 1982

914 Daubenspeck L A ◎ 588-3304
915 Ballew Richd L ◎ 582-6067
916 Gonzalez E 582-9443
917★Anderson H A ◎ 584-3812

223

KENDRICK ST SW (LAKEVIEW VILLAGE)—FROM 4612 LILA LA SW SOUTH

224

ZIP CODE 98499
10300★Brown Billy 582-5276
10302★Bennett K 581-2691
10306 Longrie Kenneth J ◎ 584-5638
10307★Ordway Neil ◎ 582-4323
10308 Bird Danl M ◎ 588-7435
10309 Bonner Robt J ◎ 588-1549
10310 Cross B J 582-9243
10310½★Cador Darent 588-6889
10311 Phillips Frank D ◎ 588-4936
10314 No Return
PACIFIC ST SW INTERSECTS
10603★Mester Robt T 582-4395
10606 Gem-J Apartments 581-6179
1 Curry Thos
2★Gasper Mike 588-6052
3★Callaghan Ted 588-4341
4★Moshell Robt
5 Vacant

Target Street	Cross Street	Source
-	✓	Polk's City Directory

KENDRICK ST SW 1982

HARRY'S YARD-CARE SI
COMMERCIAL • RESIDENTIAL
LAWNS - PRUNING - HAULING
11906-83d Avenue S.W., Tacoma, Washington (98498)

KENDRICK ST SW (LV)—Contd

6★Baker Ricky
7★Mc Neil Mark
8★Want David
10607 Lakeland Apartments
1 Nguyen Thom 581-0544
2★Rich Johnny 588-3418
3 Holmberg Elsie Mrs 581-0177
4★Dickens Augustine 588-0353
5★Dahn Pham
10624 Lakeview Manor II apts
1★Wardingley Michl 582-9310
2 Vacant
3★Chandler Merrick
4★Emanuel Michl J
5 No Return
6★Bush Melvin
7 No Return
8 Lucas Keith 582-5140
9 No Return
10★Barnes Elaine 581-1533
11 No Return
12★Levis Joe R 582-6748

223

108TH ST SW INTERSECTS
10801★Skeen Timothy 582-5106
10817 Kenmor Apartments 752-5700
1★Fizer Robt
2★Torres Rosie B
3★Borton Vance
4 Whetstine A R
5★Redinger Betty M 588-9326
6★Bohn Kevin 588-6424
7★Harris Vanessa
8 Rosales Richd 582-1454
9 No Return
10 Wells Clarence A 588-6422
109TH ST SW INTERSECTS
10911 Quality Hardwood Floors Inc flooring contrs 584-8800
10917 Clark Bryan ◎ 582-6751
10918 Barr Laurence D ◎ 584-8330
10921★Franks Joann
10921½ Wetmore Gregory P
10924 Bjorn Apartments
1 Schellinkhout Tim
2★Ta Hein 584-0487
3★Wallace J S
4★Mora Jose M
110TH ST SW INTERSECTS
11011 Covington John H ◎ 588-3466
11013★Mc Roy Gail 584-5140
11014 Burnham Gerald L
11015★Duong Thoy T ◎ 588-8530
11018 Choe Chong Sun 584-0705
11021 Apartments
1★Dorsey Herbert
2 Palmore Bernard
3★Rivera Robt
4 No Return
5 Rieney Sheila S 588-7997
6★Keith Mike
111TH ST SW INTERSECTS
11113 Nowak D L 588-0966
11201 Slatten Ted ◎
11203 Mc Cormick Thos T ◎ 584-6720
11204 Stout Balfour T ◎ 588-0984
11205 Dockey Roy W 584-2557
113TH ST SW INTERSECTS
11302★Miller Ben 581-4425
11304 Friedrick Harry H ◎ 588-3223
11307 Martin Michl H ◎ 588-7201
11309 La Count Leonard F ◎ 588-2469
11400 Lakewood Masonry Supply Inc 588-1726
11402★Munoz Manuel 588-6133
11405 Gasman John A ◎ 588-7333
11409 Belden Charlotte ◎
11412 Buckland Jean A ◎ 582-4936

230

KENWOOD DR SW (LAKE CITY)
FROM 12502 VERNON AV SW WEST

ZIP CODE 98498
9119 Marylyn Manor apts 584-3633
1 Lam Nguyen T 588-3869
2 Cunningham Robt W 584-4471
3 Vacant
4 Yi Jung H 588-9843
5 Wong Lui Lang
6 Vacant
7★James Deloris 582-4063
8 Luu Xen 584-4222
9★Fontenot Wade
10★Le Lang
11★Krausey Leonard 584-7105
12★Price Doreatha 582-7437
14 Perry Peggy K 582-6765
15★Tran Nga 588-1451
STREET CONTINUED
9124 Lake City Barber Shop 582-4111
9211 Duncan Dale W ◎ 584-2519
9212 Kenwood Arms
1 Beck David L
2★Moore Robt G 584-2038
3 Nihei Tekeko 584-8794
4★Brandt Eug 582-5757
9221 Pavey Vivian Mrs ◎ 588-7194
9222 Kenwood Arms
A Vacant
B★Naish T M
C★Coleman Murray 588-9966
D★Campbell Charles
9226 Kenwood Arms
1★Campbell Michl
2★Fayard David L 581-1743
3 Mc Intosh Louie M
4★Olsen David 588-5030
9306★King Wm 581-2140
9310 Barr Ruth Mrs ◎
9311★Huss Steph 584-7716
9312 Blair Donald D ◎ 581-1118
9313★Coomerilh Kathleen
9402 Green James A ◎ 588-8398
9406 Otto Gerald E ◎ 584-8319
9412 Torres Andrew ◎ 582-2492
9418 Starzinski Jack ◎ 582-2871
9501★Parsons Thos
9503★Gardner Robt
9504 Cormier Elton ◎
9509 Johnson James K ◎ 582-3269
9509½ Mackie D L 584-2931
EDGEWOOD AV INTERSECTS
9602★Bell Iris ◎
9606 Duerschmidt Robt A 582-1499
9609 German Jeanette ◎
9616 Matney Paul L ◎ 584-6357
9617 Carlson Selma P Mrs ◎ 588-3027
9621 Maursted James ◎
9622 Bartz Allen E 582-8388
9624★Paulk Robt
9703 Yoshimoto Hiroshi ◎ 588-2036
9707 Jordan Kenneth C ◎
9711 Harris David E ◎ 588-8906
9714 Solchag Rickie
9716 Fleischman Ronald ◎
9719 Snorie Charlie ◎
9801 Stock Carilyn
9802★Cunningham Robt
9805★Haley Leonard A 584-1173
9808★Kieff Faye
9809★Egbett J
9810 Haley Joseph 588-5857
9814 Broeske Ralph W ◎ 582-4885
9815★Cripps Saml
9818 Northgate Apartments 588-0290
1★Chanp Hong 581-1574
2★Hobbs Terry 588-0541
3★Hills Howard
4★Broyles Harold N
5★Warren Raymond 588-7113
6★Jugo Garcia Jose
7★Welch Wayne
8 Vacant

Target Street	Cross Street	Source
✓	-	Polk's City Directory

113TH ST SW 1977

STAR
COMPA
Phone 272
100 South Ninth Street

153

224

113TH ST SW (LAKEVIEW VILLAGE)
FROM 11304 KENDRICK ST SW WEST

ZIP CODE 98499
4609 Tabb Arth ◎ 588-3594
4610 Lakewood Masonry Supply Inc 588-1726

212

114TH AV SW —FROM 107TH STREET
SW SOUTH 1 WEST OF 113TH AV SW

ZIP CODE 98498
10701 Vacant

Target Street	Cross Street	Source
-	✓	Polk's City Directory

KENDRICK ST SW 1977

MILGARD MANUFACTURING INC.
Window Glass • Plate Glass • Mirrors • Insulating Glass • Aluminum Windows • Patio Doors • Store Fronts
"FOR INFORMATION CALL"
2202 Port Of Tacoma Rd. 98421, Tacoma Phone 272-1131

202

JUNIPER DR W (UNIVERSITY PLACE) FROM 4100 BEECHWOOD DR W NORTHEAST

ZIP CODE 98466
4205★Hogg Jim E ◎ 564-2567
4206 Crockett Eug W ◎ 564-0862
4209 Nelson Floyd A ◎ 564-9869
4210 Rice Robt P ◎ 564-0438
4213 Arnold Jack E ◎ 564-0242
4214 Nichols L Rex ◎ 564-9458
4217 Wood David W ◎ 564-0902
4218 Antonson Harold D ◎ 564-9113
4221 Heerema Donald A ◎ 564-0231
4222 Giske Kenneth P ◎ 564-0288
4225 Perceful Paul E ◎ 564-0877
4226 Kiesel R B ◎ 564-9611
ARBORDALE AV W INTERSECTS

238

K ST SOUTH —FROM 1108 108TH ST S SOUTH

ZIP CODE 98444
10801 Emig Thad M ◎ 531-9216

241

11015 Vacant
11102★Nguyen Cyong An ◎ 537-2981
11114 Mc Carthy Richd ◎
11115 Hampshire Pat ◎
Calson Dan E 537-7820

214

KARI LA (STEILACOOM)—FROM 913 ROWELL ST SOUTHEAST IN A CUL DE SAC

ZIP CODE 98388
913 Hornby Wm E ◎ 582-3569
914 Daubenspeck L A ◎ 588-3304
915 Ballew Richd L ◎ 582-6067
917 Palmer Thos P ◎ 584-5287

224

KENDRICK ST SW (LAKEVIEW VILLAGE)—FROM 4612 LILA LA SW SOUTH

ZIP CODE 98499
10300 Sokolis James 582-4796
★Souser Randall 584-0709
10302★Smith Davis 582-9179
10306 Longrie Kenneth J ◎ 584-5638
10307 Scholtz Erwin V ◎ 588-4254
10308 Bird Danl M ◎ 588-7435
10309 Bonner Robt J ◎ 588-1549
10310★Hebert A V
10310½ Mc Lean R N
10311 Phillips Frank D ◎ 582-5385
10314 Viray Rolando ◎ 84-0634
PACIFIC ST SW INTERSECTS
10603 Vacant
10606 Gem-J Apartments
1★Reno John
2★Vail Kathy
3★Cloninger Pat
4★Graftree Kerin
5★Mc Lean Terry
6 Scherwood Geo E 584-7552
7★Baugh Robt
8★Fluker Jas
10607 Lakeland Apartments
1 Hall K 588-2216
2 Thi Nguyen Hue 588-2923
3★Bean Iral 582-6449
4 Vacant
5★Hinds Kimsuannonnoithi 582-4408
10624 Siesta Villa apts
1★Wakefield Gregory
2 Vacant
3 Vacant
4★Waun Rennee C
5★Williams B
6 Vacant (3 Apts 6-8)
9★Vasquez Alejandry Y
10 Vacant
11★Bolanos J J
12★Hyatt Connie
108TH ST SW INTERSECTS
10801 Soto Ronald
10817 Kenmor Apartments 752-5700
1 Vacant
2 Newman Robt C 588-8979
3★Acord Wayne 582-2352
4★Christian John
5 Gonzalez Richd P 582-0612
6 Vacant
7 Wells Clarence A 582-1918
8★Kim J M 582-7119
9★Farber A L
10★Cdrum Marie
109TH ST SW INTERSECTS
10911 Quality Hardwood Floors Inc 584-8800
10917★Clark Bryan 582-6751
10918 Barr Geo W ◎ 584-4932
10921 Dooley Melvina Mrs
★Sim Gay
10924 Bjorn Apartments
1★Romero Paul
2★Schaler Robt
3★Cruz Alejo
4 Whitley John
110TH ST SW INTERSECTS
11002 Young Eug 584-6117
11011 Covington John H ◎ 588-3466
11013 Piercey Janice 588-8727
11014 Stevens Wayne 584-7760
11015 Gore Louis H ◎
11018★Olson Sheree
11021 Apartments
1★Wilcoxon Oliver 582-1194
2 Slayton Michl 588-6800
3★Harless Sherrie
4 Pettit Leslie
5★Hernandez Luis 588-8266
6★Verms Bob
111TH ST SW INTERSECTS
11113 Vacant
11201 Slatten Ted ◎ 588-2495
11203 Mc Cormick Thos T ◎ 584-6720
11204 Stout Balfour T ◎ 588-0984
11205 Dockey Roy W 584-2557
113TH ST SW INTERSECTS
11302 No Return
11304 Friedrick Harry H ◎ 588-3223
11307 Hall Michl C ◎ 582-4591
11309 La Count Leonard F ◎ 588-2469
11402★Juhl Dennis 588-6387
11405★Miller Geo 582-0246
11409 Belden Grant L ◎

SMITH the Smoother mover
VAN & STORAGE OF TACOMA, INC.
627-9175
414 Puyallup Avenue, Tacoma (98421)
I.C.C. NO. MC-14780
Industrial Supplies Inc.
Tacoma, WA 98467 (206) 582-5465
1011 EAST "E" STREET TACOMA, WASHINGTON 98421
Toll Free From Anywhere in the State of Washington 1-800-562-8140
Tacoma (206) 572-7070 - Seattle (206) 838-0234
PTDA

Target Street	Cross Street	Source
-	✓	Polk's City Directory

KENDRICK ST SW 1977

LUNDSTROM

"FAMILY - HOMES"

Real Estate - Homes - Investments - Commercial -

11212 Gravelport Way S W Lakewood, Tacoma 98499

319

KENDRICK ST SW (LV)—Contd
11412 Jackson Myron H ◎ 588-5356

230

KENWOOD DR SW (LAKE CITY)—FROM
12502 VERNON AV SW WEST

ZIP CODE 98498
9119 Marylyn Manor apts 584-3633
1 Vacant
2★Zuniga Abel L 584-7887
3★Hickey Henry 582-8480

Target Street	Cross Street	Source
✓	-	Polk's City Directory

113TH ST SW 1972

9104 Eisenmann James F ◎ JU4-3320
9111 Cullen Wallace P ◎ JU8-2334
9112 Wilkie Alan B ◎ JU8-3522

224

113TH ST SW (LAKEVIEW VILLAGE)
FROM 11304 KENDRICK ST SW WEST

ZIP CODE 98499
4610 Lakewood Masonry Supply JU8-1726

212

114TH AV SW —FROM 108TH STREET
CT SW SOUTH 1 WEST OF 113TH AV
SW

ZIP CODE 98498

Target Street	Cross Street	Source
-	✓	Polk's City Directory

KENDRICK ST SW 1972

C. J. JOHNSON
ANY TIME DAY OR NIGHT
REAL ESTATE – BAIL BONDS – INSURANCE
1101 South "G" Street, Tacoma BRoadway 2-1208

241

K ST SOUTH —FROM 111TH ST S SOUTH 1 WEST OF J ST SOUTH

ZIP CODE 98444
11114 Mc Carthy Richd ◎
11115 Martinez Richd ◎ LE1-2916

224

KENDRICK ST SW (LAKEVIEW VILLAGE)—FROM 4612 LILA LA SW SOUTH

ZIP CODE 98499
A Lentz Dennis L 582-4101
B★Hahn Kenneth
10302 Vacant
10306 Vacant
10306½★Adair Timothy R 582-3750
10307 Scholtz Erwin V ◎ JU8-4254
10308 Bird Danl M ◎ JU8-7435
10309 Bonner Robt J ◎ JU8-1549
10310★Wilcox W U JU8-6179
10310½★Mc Lean R N
10311 Phillips Frank D ◎ 582-2052
10314 Morgan Hannah H Mrs ◎ JU8-3589
PACIFIC ST SW INTERSECTS
106TH ST SW INTERSECTS
10603★Sherrill Ernest R JU4-4543
10606 Gem-J Apartments
1 Vacant
2 Bowman Dorothy F
3 Young Rickey M
4 Scherwood Geo E
5 Vacant
6 Saltmarsh Russell JU4-7875
7 Carmichael Jack B JU8-8304
8★Jones Charles
10607 Lakeland Apartments JU4-4529
1★De Los Reyas Edison 588-0809
2 Vacant
3 White Josephine B Mrs 582-4508
4 Woodarski Raymond F 584-4529
5 Shepard Leo H 588-1311
108TH ST SW INTERSECTS
10811 Vacant
10817 Kennar Apartments
1 Artis Wm A
2 Zamibone Joe
3 Vacant
4★Hapner Valrae Mrs
5 Vacant
6 Vacant
7★Pelton Wm J
8 Vacant
9 Johnson Dale A JU4-9294
10 Thelin Kaye 582-2142
109TH ST SW INTERSECTS
10911 Quality Hardwood Floors Inc JU4-8800
10917★Graham Hewitt 588-7598
10918 Barr Geo W ◎ JU4-4932
10921 Murphie Patk M JU4-7781
★Jordan Chris JU4-3620
10924 Bjorn Apartments
1★Jones Robt R
2 Vacant
3 Vacant
4 No Return
110TH ST SW INTERSECTS
11002★Logan Forest JU8-0289
11011 Covington John H ◎ JU8-3466
11013 Piercey Roy M JU8-8429
11014★Wesche Harry
11015 Gore Louis H ◎ 582-2618
11018★Goodlot John L
11021 Apartments
1 Dahlquist Clyde A JU8-8311
2 Vacant
3★Russ Margo O 582-3399
4★Moore Joseph W 582-4644
5★White James S 588-3150
6 Metcalf Marydel E Mrs JU8-4775
111TH ST SW INTERSECTS
11113 Vacant
112TH ST SW INTERSECTS
11201 Slatten Ted ◎ JU8-2495
11203 Mc Cormick Thos T ◎ JU4-6720
11204 Stout Balfour T ◎ JU8-0984
11205 Dockey Roy W ◎ JU4-2557
113TH ST SW INTERSECTS
11302 Richardson Belie J Mrs JU8-5680
11304 Friedrick Harry H ◎ JU8-3223
11307★Hall Michl 582-9228
11309 La Count Leonard F ◎ JU8-2469
11402 Vacant
11405 Giddings Dorance JU8-0870
11409 Belden Grant L ◎
11412 Jackson Myron H ◎ JU8-5355

230

KENWOOD DR SW (LAKE CITY)—FROM 12502 VERNON AV SW WEST

ZIP CODE 98498
9119 Maryland Manor apts JU4-3633
1★Trainor Michl F JU4-3639
2 Vacant
3 Vacant
4★Mann Robt D 582-9327
5★Hahn Jean H 584-8722
6 Scott Robt
7★Jones Gary W 588-4979
8★Wright Billy J 588-5783
9★Kopitz Edw
10 Vacant
11★Mallaun Bernard J 582-5896
12 Vacant
14★Santos T R 582-5529
15★Sprayberry Steph H 582-1413
STREET CONTINUED
9124 Farmers Insurance Group JU8-2150
9211 Duncan Dale ◎ JU4-2519
9212 Apartments
1 Dantica Albert JU4-8438
2★Damp Jeffrey N 582-2345
3 Nihei Tekeko JU4-8794
4 Vacant
9221 Pavey Vivian Mrs ◎ JU8-7194
9222 Apartments
A Wennersten Wilber ◎ JU4-8616
B Vacant
C★Rayfield Saml G 582-2152
D Robinson Jennie B Mrs JU4-8576
9226 Apartments
1★Speeks Larry R
2 Schmedinghof Gerard J JU4-0306
3★Nygard John E 588-5915
4 Hodge Wade H JU4-0674
9306 No Return
9310★Barr Ruth Mrs ◎ JU4-5192
9311 Vacant
9312 Aalmo Harry ◎ JU8-6057
9313★Mc Leod Steve JU4-2364
9402 Green James A ◎ JU8-8398

BELL FUEL CO.
BALANCED MONTHLY PAYMENT
KEEP-FILL DELIVERY – OIL BURNER SERVICING
FURNACE REPAIRING – S & H GREEN STAMPS
Mobil heating oil
1210 South Sprague Street, Tacoma 98405
"For Service Call" Phone FUlton 3-5867

PERSING, DITCHMAN & TOYNBEE
INSURANCE BROKERS
PHONE MArket 7-7183
Professional Bldg., 705 South Ninth Street
Tacoma 98405

Target Street	Cross Street	Source
✓	-	Polk's City Directory

113TH ST SW 1969

Phone GReenfield 5

9102 Majewski Mary T ◎ 582-1290
9104 Eisenmann James F ◎ JU4-3320
9111 Cullem Wallace P ◎ JU8-2334
9112 Wilkie Alan B ◎ JU8-3522

224

113TH ST SW (LAKEVIEW VILLAGE)
FROM 11304 KENDRICK ST SW WEST 5 SOUTH OF 108TH ST SW

ZIP CODE 98499
4610 Lakewood Masonry Supply Inc
JU8-1726

212

114TH AV SW —FROM 108TH STREET CT SW SOUTH 1 WEST OF 113TH AV SW

B409)

Target Street	Cross Street	Source
-	✓	Polk's City Directory

KENDRICK ST SW 1969

ZIP CODE 98444
11114 Harper Ralph F ◎ LE1-4180
11115 Martinez Richd ◎

224

KENDRICK ST SW (LAKEVIEW VILLAGE)—FROM 4612 LILA LA SW SOUTH 2 WEST OF LAKEVIEW AV SW

ZIP CODE 98499
10300 Sutter Jerrold W JU4-4319
Hall Winford JU8-0262
10302 Aebischer Rex F ◎ JU4-5698
10306 Collyer Michl A JU2-2742
10306½ Seidle John
10307 Scholtz Erwin V ◎ JU8-4254
10308 Bird Danl M ◎ JU8-7435
10309 Bonner Robt J ◎ JU8-1549
10310 Holst Albert S
10310½ Gallegos Geo
10311 Phillips Frank D ◎
10314 Morgan Wm H ◎ JU8-3589
PACIFIC ST SW INTERSECTS
10603 Groth Orlie A ◎ JU8-7507
10606 Gem-J Apartments
1 Olson Le Roy
2 Roth Paul E

MPERS & CANOPIES
Tacoma 98444

11222 Bridgeport Way S. W., (Lakewood) Tacoma (98499)
Phone JUniper 8-2292
LEO H. MADSEN - Broker

Target Street	Cross Street	Source
-	✓	Polk's City Directory

KENDRICK ST SW 1969

SMYTH
the Smoother mover
ALLIED VAN LINES, INC.
MArket 7-9175
NIGHTS JUniper 8-8910
414 Puyallup Avenue, Tacoma (98409)

Lou Johnson
— LAKEWOOD CENTER -------
6207 Mount Tacoma Drive Southwest, Tacoma 98499
— YAKIMA ---------
JUniper 8-5251
101 North 3rd Street - GLencourt 3-4579
Tacoma's leading fashion store for elegance and good taste

KENDRICK ST SW (LV)—Contd
3 Young Rickey M JU4-2675
4 Sherwood Geo
5 Blackburn Robt L JU4-8563
6 Tucker Heidi Mrs
7 Cottrill Orville W JU4-5439
8 Minyard Robt L JU4-5930
10607 Lakeland Apartments JU4-4529
1 Sheckler James L
2 Pineau James H JU2-4648
3 Woodarski Raymond F
4 Marchand Charles L JU4-4529
5 March Donald D JU2-2699
108TH ST SW INTERSECTS
10817 Kennor Apartments JU4-2240
1 Fulton Michl B JU2-4006
2 Hall Wm T JU2-3873
3 Gould Murray C Jr JU4-6270
4 Howard John C
5 Gorton Kenneth E JU2-3889
6 Blake Jeffrey L
7 Larson John M JU4-2240
8 Davis Ronald E
9 Vetter Diana K JU4-2273
10 Callendar Frank
109TH ST SW INTERSECTS
10911 Quality Hardwood Floors Inc JU4-8800
10917 Deyette Earl F JU4-1128
10918 Barr Geo W ◎ JU4-4932
10921 Schoning Raymond K JU8-3168
10924 Apartments
1 Di Blasi Michl
2 Wright Wm D JU4-5273
3 Larson Kenneth V JU2-4851
Bascom Donald E
110TH ST SW INTERSECTS
11002 Frye Kathleen J Mrs JU4-6923
11011 Covington John H ◎ JU8-3466
11013 Piercey Roy M JU8-8429
11014 Dever Wm O JU4-0829
11015 Gore Louis H ◎
11018 Waggoner Ernie L
11021 Apartments
1 Dahlquist Clyde A JU8-8311
2 Batson Richd L JU4-2395
3 Gady Richd
4 Cox Luanne Mrs
5 Speed John
6 Metcalf Marydel E Mrs JU8-4775
111TH ST SW INTERSECTS
11113 No Return
112TH ST SW INTERSECTS
11201 Rook Clinton
11203 Mc Cormick Thos T JU4-6720
11204 Stout Balfour T ◎ JU8-0984
11205 Dockey Roy W JU4-2557
113TH ST SW INTERSECTS
11302 Divis Fred JU4-4668
11304 Friedrick Harry H ◎ JU8-3223
11307 Strader Herman D ◎
11309 La Count Leonard F ◎ JU8-2469
11402 Hanson Peter JU2-3048
11405 Anderson Eugene L JU4-6232
11409 Belden Grant L ◎
11412 Jackson Myron H JU8-5355

230

KENWOOD DR SW (LAKE CITY)
FROM 12502 VERNON AV SW WEST 4
SOUTH OF WASHINGTON BLVD SW

ZIP CODE 98498
9119 Maryland Manor apts JU4-3633
1 Manicki Gerry
2 Michael Gary V JU4-5667
3 Schilling James E
4 Coffey Jack
5 Williams Clarence JU2-2837
6 Lorello Danl D
7 Yanagihara Peter
8 Wynn Robt E
9 Cruser Terry R
10 Wahl Terry E JU4-1054
11 Vacant
12 Pauba Jim G JU4-9347
14 Vacant
15 Wood Margt E JU4-5670
STREET CONTINUED
9124 Farmers Insurance Group
9211 Duncan Dale ◎ JU4-2519
9212 Apartments
1 Otto Clifford P JU8-5908
2 Burnside Jeffery D
3 Nehei Tekeko JU8-5908
4 Aness Perry
9221 Pavey Fred ◎ JU8-7194
9222 Apartments
A Rubio Tulio A
B Vacant
C Confer Robt R
D Robinson Jennie B Mrs JU4-8576
9226 Apartments
1 Novak Mary H Mrs JU8-4640
2 Clinton Phillip W
3 Brown Geo R JU2-2736
4 Bloomfield Kelley T
9306 Bircher Vernon JU4-8630
9309 Carrey Allen
9310 Smith Jimmy L
9312 Aalmo Harry ◎ JU8-6057
9313 Hodge Wade H JU4-0674
9402 Merriman Glenn C JU8-5489
9406 Brotzman Floyd R ◎ JU8-7022
9412 Koboski Edw F ◎ JU4-4774
9418 Willis Edw M ◎ JU8-4896
9501 Parker Geo M ◎ JU8-7803
9503 Inca Robt W
9504 Cormier Elton ◎ JU8-5957
9509 Heidbreder Eliz M Mrs ◎ JU8-2839
9602 Bell Wm W ◎ JU4-6135
9606 Evans Joseph S
9609 German Ambrose ◎ JU4-5331
9616 Grabowsky Herbert E ◎ JU4-8694
9617 Carlson Frank R ◎ JU8-3027
9621 Slingerland Herbert E JU4-8997
9703 Viergutz Werner U ◎ JU8-8393
9707 Jordon Kenneth C
9711 No Return
9714 Jordan Emery E JU4-0069
9716 Bernhardson Vernal M ◎ JU8-4690
9719 Snow Tosook Mrs
9801 Landry Joseph N JU4-1630
9802 Sullivan Benj H ◎ JU8-5520
9805 Denman Helen Mrs JU4-2148

Pacific Insurance
At The White Front Store - South 38th and Pine Streets
Tacoma (98409)
Phone GReenfield 4-0725
P. O. Box 135, Lakeview, Tacoma (98491)

RADIO CONTROLLED CARS
ACADEMY TRAINED OFFICERS
UNITED SECURITY POLICE
Phone JUniper 2-2335
11208 Bridgeport Way Southwest (Lakewood) Tacoma (98499)

Target Street	Cross Street	Source
✓	-	Polk's City Directory

113TH ST SW 1960

PIERCE COUNTY FEDERAL SAVINGS
AND LOAN ASSOCIATION
1007 PACIFIC AVENUE, TACOMA, WASHINGTON · BRoadway 2-1112

113TH S (Parkland)—Contd
1105 Goodloe Francis D ◎ ΔLE7-0615
1106 Pattie Donald L ΔLE7-8516
1109 Emery Walter T jr ◎ ΔLE1-1712
1114 Chanslor Melva F Mrs ΔLE7-4431
1115 Stewart Irene Mrs ◎ ΔLE7-5039
South L intersects
1205 Anderson David A ◎ ΔLE7-5222
1308 Frazier Glenn A ◎ ΔLE7-3596
1320 Botkin Grover F ◎ ΔLE1-0726
1502 Ashley Granville G ◎ ΔLE1-1752
1516 Under constn
1603 White Leslie E ◎ ΔLE7-5645
1604 Hull Howard R ◎ ΔLE7-7197
1610 Rogers Jas A ◎ ΔLE7-3046
1611 Brown Geo A jr ΔLE1-1874
1616 Stanton Donald M ◎ ΔLE1-1440
1622 Hansen Jas M ◎ ΔLE7-3872
1628 Hensen Richd ◎ ΔLE7-8568
1634 Bemis Leo ◎ ΔLE7-4619
1635 Lockyear Barbara Mrs ΔLE7-3727
1638 Vatter Robt J ◎ ΔLE1-0835
Alaska intersects
1643 McQueen Arth D ◎
1708 Canfield Chas E ◎ ΔLE1-1760
1711 Nesheim Ernest B ◎ ΔLE7-3318
1719 Gilbertson Fredk J ΔLE7-0517
1724 O'Bryant Robt A ◎ ΔLE7-5333
1727 Guerrero Gerald R ◎ ΔLE1-2016
1733 McGee Ernest W ◎ ΔLE7-7859
1734 Kindberg Martha A Mrs ◎ ΔLE7-5261

1

113TH SOUTHWEST (Lake-View)—From 11300 Old Pacific hwy west
4610 Fox Matl masons sups ΔJU8-7046

4

114TH SOUTH (Parkland)—From South A west
115 Tveit Maude Mrs ΔLE7-5965
130 County Fire Dept-Dist No 6 ΔLE7-8122
Pacific av intersects
209 Riggio Nicholas A ◎ ΔLE7-4401
301 Munson Frank E ◎ ΔLE7-3508
305 Lunde Harold K ◎ ΔLE7-4379
315 Dion Myron J ◎
South C intersects
421 Johnson Ellwood R ◎ ΔLE7-4426
504 Flanagan Athol C ΔLE7-7849
506 Hatley Hobert C ΔLE7-3790
508 Meyers Eug C
510 Sandve Ella Mrs ◎ ΔLE7-5864
512 Hill Marie Mrs ΔLE1-0290
515 Ouhl Wilma I Mrs ◎ ΔLE1-1339
516 Clemens Robt P
519 Hartung Roy E ΔLE7-0144
520 Lawler Lois Mrs ◎ ΔLE7-3902
521 Sanders Wm E S ΔLE7-4331
Park av intersects
611 Edmonson Chas R ◎ ΔLE7-7413
617 Gydesen Darrell E ◎ ΔLE7-0590
618 Gunter John C ◎ ΔLE7-7307
622 Johnson Lloyd W ◎ ΔLE1-1727
Yakima av intersects
704 Barnard David P ◎ ΔLE7-4560
Dutter Dale R
707 Nadeau Jerome F ◎ ΔLE7-5402
708 Jesperson Virginia Mrs ◎ ΔLE7-3804
710 Knipe Rolland G ◎ ΔLE1-0862
711 McLendon Wm M
715 Jenness Carrie C Mrs ◎
717 Ohlandt Chas R ◎ ΔLE7-3477
722 Sprinker Harry H ◎ ΔLE7-6174
South I intersects

H. D. BAKER CO., INC.
OFFICE MACHINES and FURNITURE
Rentals
Sales
Leases
$6.00 a month
FREE OFFICE DESIGN SERVICE
BR. 2-3227
1702 Tacoma Ave. South
Tacoma

Phone MArket 7-9175
Call SMYTH
"THE SMOOTHER MOVER"
TACOMA
Phone MArket 7-9175

Target Street	Cross Street	Source
-	✓	Polk's City Directory

KENDRICK ST SW 1960

S 110th intersects
Hume intersects
11114 Mitchell Robt A
S 112th intersects

1

KENDRICK (Lakeview)—From Yew la south, 3 west of Old Pacific hwy
10300 Harlow Forrest C
JU4-1589
10302 Leger Ulyse L
10306 Newton Jas R ◎
10306½ Harris John L

Target Street	Cross Street	Source
-	✓	Polk's City Directory

KENDRICK ST SW 1960

BAIL BONDS
937 S. Tacoma Ave. C. F. BAKER CO. BR. 2-1200
Across From Courthouse Tacoma

KENDRICK (Lakeview)—Contd

10307 Scholtz Erwin V ◎
ΔJU8-4254
10308 Bird Danl M ◎
ΔJU8-7435
10309 Temir Geo
Dufrene Marlyn
10310 Eddington Vera M Mrs
◎
10311 Manning Wm C ◎
ΔJU8-0260
10314 Morgan Wm H ◎
ΔJU8-3589
Pacific intersects
10524 Groth Orlie O ◎
ΔJU8-7507
10606 **Shirl-An Apartments**
1 Reavis Marion W
ΔJU4-1188
2 Vacant
3 Long John E ΔJU8-6174
4 Workman Durwood
5 Bennett Robt A
ΔJU8-5830
6 Paras Jose C ΔJU8-6240
7 Ward John C
8 Stoker Robt G ΔJU8-0021
Street continued
10607 **Lakeland Apartments**
1 Hesner Thos W
2 Vacant
3 Ulzheimer Robt
ΔJU4-1218
4 Newkom Martin J
ΔJU8-0894
5 Heidt Ronald
Lake intersects
10817 **Kenmar Court Apts**
1 McNeil John E
ΔJU8-7768
2 Wilsoe Barbara
3 Lestage Harold A
4 Stanners Jerry K
5 Hathaway Donald D
ΔJU8-8726
6 Rodimon Chas E
7 Hulbush Dorothy Mrs
8 Miller Robt L
ΔJU4-1845
9 Knutson Duane R
ΔJU8-6878
10 Olsen Saml
State intersects
10917 Sheldon Scott
10918 Cayer Geo ◎
ΔJU8-7736
10921 Hedman Frances
Dearborn intersects
11001 Corrington John H ◎
ΔJU8-3466
11002 Gatewood Howard D
ΔJU4-0496
11013 Walker Orville W
ΔJU4-0679
11014 Rutledge Bruce
11015 Ford Martin W ◎
11018 Stocks Mary H Mrs ◎
ΔJU8-1197
Madison intersects
11113 Nelson Arth H ◎
ΔJU8-6188
SW 112th intersects
11201 Herrmann Kenneth G
ΔJU8-4782
11203 McCormick Thos T ◎
ΔJU8-1925
11204 Stout Balfour T ◎
ΔJU8-0984
11205 Goodman Billy V ◎
ΔJU8-5676
11302 Homestead Marlynd L ◎
ΔJU8-3991
11304 Friedrich Harry H ◎
ΔJU8-3223
11307 Maugg Cecilia V Mrs ◎
ΔJU8-1515
11309 Jameson John J ◎
11402 Thibault Edwin J ◎
ΔJU8-3933
11405 Vacant
11409 Belden Grant L ◎
ΔJU8-5598
11412 Jackson Myron H
ΔJU8-5355

19

KENWOOD AV (Lake City)—From 9102 Veterans dr west
9124 Lake City Realty
ΔJU8-3950
9211 Arner Bert F ◎
ΔJU8-7106
Vernon av intersects
9212 **Kenwood Arms Apts**
1 Otto Clifford P ◎
ΔJU8-5908
2 Vacant
3 Pires Chas J
4 Tucker Wm R
ΔJU8-1539
Street continued
9220a Stiner Lester D
9220b Vacant
9220c Doane Jos W
ΔJU8-6375
9220d Vacant
9221 Pavey Fred ◎ ΔJU8-7194
9226 **Apartments**
1 Carstens John
2 Grose Jas E ΔJU4-1195
3 Vacant
4 Walters Dale E
ΔJU8-4755
9306 Forester Ted ΔJU8-1272

Lakewood Property Assemblage

4610 113TH ST SW

LAKEWOOD, WA 98499

Inquiry Number: 6954591.3

April 26, 2022

Certified Sanborn® Map Report

6 Armstrong Road, 4th floor
Shelton, CT 06484
Toll Free: 800.352.0050
www.edrnet.com

Certified Sanborn® Map Report

04/26/22

Site Name:	Client Name:
Lakewood Property Assemblag	TRC Environmental Corporation
4610 113TH ST SW	1180 NW Maple St Suite 310
LAKEWOOD, WA 98499	Issaquah, WA 98027
EDR Inquiry # 6954591.3	Contact: Brett Carp

The Sanborn Library has been searched by EDR and maps covering the target property location as provided by TRC Environmental Corporation were identified for the years listed below. The Sanborn Library is the largest, most complete collection of fire insurance maps. The collection includes maps from Sanborn, Bromley, Perris & Browne, Hopkins, Barlow, and others. Only Environmental Data Resources Inc. (EDR) is authorized to grant rights for commercial reproduction of maps by the Sanborn Library LLC, the copyright holder for the collection. Results can be authenticated by visiting www.edrnet.com/sanborn.

The Sanborn Library is continually enhanced with newly identified map archives. This report accesses all maps in the collection as of the day this report was generated.

Certified Sanborn Results:

Certification # 08C0-4F0E-B34F

PO # NA

Project 487099.0000.0000

UNMAPPED PROPERTY

This report certifies that the complete holdings of the Sanborn Library, LLC collection have been searched based on client supplied target property information, and fire insurance maps covering the target property were not found.

Sanborn® Library search results

Certification #: 08C0-4F0E-B34F

The Sanborn Library includes more than 1.2 million fire insurance maps from Sanborn, Bromley, Perris & Browne, Hopkins, Barlow and others which track historical property usage in approximately 12,000 American cities and towns. Collections searched:

- ✔ Library of Congress
- ✔ University Publications of America
- ✔ EDR Private Collection

The Sanborn Library LLC Since 1866™

Limited Permission To Make Copies

TRC Environmental Corporation (the client) is permitted to make up to FIVE photocopies of this Sanborn Map transmittal and each fire insurance map accompanying this report solely for the limited use of its customer. No one other than the client is authorized to make copies. Upon request made directly to an EDR Account Executive, the client may be permitted to make a limited number of additional photocopies. This permission is conditioned upon compliance by the client, its customer and their agents with EDR's copyright policy; a copy of which is available upon request.

Disclaimer - Copyright and Trademark Notice

This Report contains certain information obtained from a variety of public and other sources reasonably available to Environmental Data Resources, Inc. It cannot be concluded from this Report that coverage information for the target and surrounding properties does not exist from other sources. NO WARRANTY EXPRESSED OR IMPLIED, IS MADE WHATSOEVER IN CONNECTION WITH THIS REPORT. ENVIRONMENTAL DATA RESOURCES, INC. SPECIFICALLY DISCLAIMS THE MAKING OF ANY SUCH WARRANTIES, INCLUDING WITHOUT LIMITATION, MERCHANTABILITY OR FITNESS FOR A PARTICULAR USE OR PURPOSE. ALL RISK IS ASSUMED BY THE USER. IN NO EVENT SHALL ENVIRONMENTAL DATA RESOURCES, INC. BE LIABLE TO ANYONE, WHETHER ARISING OUT OF ERRORS OR OMISSIONS, NEGLIGENCE, ACCIDENT OR ANY OTHER CAUSE, FOR ANY LOSS OF DAMAGE, INCLUDING, WITHOUT LIMITATION, SPECIAL, INCIDENTAL, CONSEQUENTIAL, OR EXEMPLARY DAMAGES. ANY LIABILITY ON THE PART OF ENVIRONMENTAL DATA RESOURCES, INC. IS STRICTLY LIMITED TO A REFUND OF THE AMOUNT PAID FOR THIS REPORT. Purchaser accepts this Report "AS IS". Any analyses, estimates, ratings, environmental risk levels or risk codes provided in this Report are provided for illustrative purposes only, and are not intended to provide, nor should they be interpreted as providing any facts regarding, or prediction or forecast of, any environmental risk for any property. Only a Phase I Environmental Site Assessment performed by an environmental professional can provide information regarding the environmental risk for any property. Additionally, the information provided in this Report is not to be construed as legal advice.

Copyright 2022 by Environmental Data Resources, Inc. All rights reserved. Reproduction in any media or format, in whole or in part, of any report or map of Environmental Data Resources, Inc., or its affiliates, is prohibited without prior written permission.

EDR and its logos (including Sanborn and Sanborn Map) are trademarks of Environmental Data Resources, Inc. or its affiliates. All other trademarks used herein are the property of their respective owners.

Pierce County Assessor-Treasurer
Property Summary

4609 113TH ST SW

WASHINGTON AND RICE LLC
0219122064

Tax Description

Section 12 Township 19 Range 02 Quarter 21 : BEG 1311.81 FT E & 50 FT S OF NW COR OF SEC TH E 156.13 FT TH S 100 FT TH W 156.13 FT TH N 100 FT TO BEG

Property Details

Parcel Number	0219122064
Site Address	4609 113TH ST SW
Account Type	Real Property
Category	Land and Improvements
Use Code	1202-DUPLEX 2 UNITS

Taxpayer Details

Taxpayer Name	WASHINGTON AND RICE LLC
Mailing Address	PO BOX 2249 YELM, WA 98597-2249

Appraisal Details

Land Economic Area	141501
Value Area	PI5
Appr Acct Type	Residential
Business Name	
Last Inspection	10/08/2018-Physical Inspection
Appraisal Area	14

Related Parcels

Group Account Number	n/a
Located On	n/a
Associated Parcels	n/a

Assessed Value

Value Year	2021	**Assessed Total**	438,300
Tax Year	2022	**Assessed Land**	189,900
		Assessed Improvements	248,400
Taxable Value	438,300		
Tax Code Area	760	**Current Use Land**	0
Tax Code Area Rate	11.348920329401	**Personal Property**	0
Notice of Value Mailing Date	06/25/2021		

Assessment Details

2021 Values for 2022 Tax

Taxable Value $438,300
Assessed Value $438,300

Tax Amounts Due

Tax Year	Minimum Due	Total Due
2022	2,574.71	5,149.42
TOTAL	**2,574.71**	**5,149.42**

Due Date 4/29/22

Property Tax Exemptions

No exemptions

Land Details

Land Economic Area 141501
RTSQQ 02-19-12-21
Value Area PI5
Square Footage 15,613
Acres 0.358
Front Foot 0
Electric Power Installed
Sewer Sewer/Septic Installed
Water Water Installed

Building 1 Details

General Characteristics

Property Type	Residential
Condition	Average
Quality	Average
Neighborhood	141501
Occupancy	Duplex Conv
Square Feet	1,852
Net Square Feet	0
Attached Garage Square Feet	280
Detached Garage Square Feet	0
Carport Square Feet	0
Finished Attic Square Feet	0
Total Basement Square Feet	0
Finished Basement Square Feet	0
Basement Garage Door	0
Fireplaces	2

Built-As

DESCRIPTION	1 Story
YEAR BUILT	1957
ADJUSTED YEAR BUILT	1977
SQUARE FEET	1,852
STORIES	1
BEDROOMS	4
BATHROOMS	1.75
EXTERIOR	Frame Siding
CLASS	n/a
ROOF	Composition Shingle
HVAC	Forced Air
UNITS	2

Improvement Details

Type	Description	Units
Add On	Other Imps Misc	1
Garage	Attached	280
Porch	Cvrd Wood Deck	120
Porch	Metal Roof	224
Porch	Open Slab	224

Sales History

SALE DATE	07/29/2021
ETN	4572933
PARCEL COUNT	1
GRANTOR	STOCKMAN ELSIENE W TTEE
GRANTEE	WASHINGTON AND RICE LLC
SALE PRICE	488,525
DEED TYPE	Statutory Warranty Deed
SALES NOTES	Living Trust

SALE DATE	08/01/2000
ETN	1038202
PARCEL COUNT	1
GRANTOR	TABB ARTHUR R
GRANTEE	STOCKMAN HENRY AND ELSIENE
SALE PRICE	120,000
DEED TYPE	Statutory Warranty Deed
SALES NOTES	

Map

Photos

2019_PRI_10-4-2018_HO_.jpg

Sketches

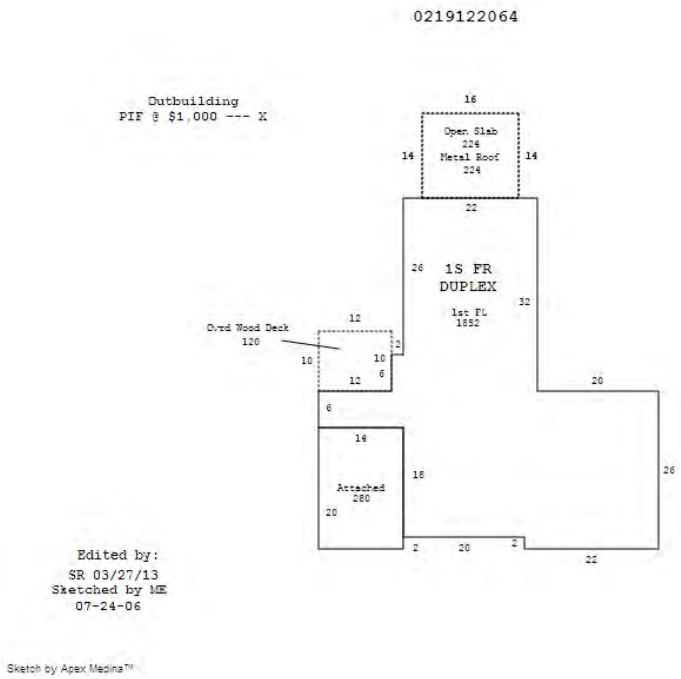

2013_IMP_1_4-1-2013_Page 1 - Apex 0219122064 Imp No - 1.JPG

Pierce County Assessor-Treasurer
Property Summary

4610 113TH ST SW

WASHINGTON AND RICE LLC
0219122167

Tax Description

Section 12 Township 19 Range 02 Quarter 21 PARCEL C OF ROS FOR BLR 2013-10-11-5001 PER RCW 58.04.007 AMEND 1996 DESC AS COM 1311.81 FT E OF NW COR TH 210 FT TO SLY MAR OF 113TH ST & POB TH E 156.13 FT ALG SD MAR TH S 120 FT TH W 156.13 FT TH N 120 FT TO POB TOG/W COM 1311.81 FT E OF NW COR TH S 50 FT TO POB TH E 156.13 FT TH S 722.47 FT TO NWLY R/W LI OF NPRR TH S 49 DEG 39 MIN W 204.87 FT TH N 856.25 FT TO POB EXC N 160 FT THEREOF & EXC FOLL DESC PROP COM 1311.81 FT OF NW COR TH S 210 FT TO SLY MAR OF 113TH ST & POB TH E 156.13 FT ALG SD MAR TH S 120 FT TH W 156.13 FT TH N 120 FT TO POB TOG/W VAC 114TH ST ADJOINING BY ORD NO 544 REC UNDER AFN 2012-08-29-0012 EASE OF REC COMB OF 2-044 & 2-140 SEG 2015-0055 JP 07/31/14 JP

Property Details

Parcel Number	0219122167
Site Address	4610 113TH ST SW
Account Type	Real Property
Category	Land and Improvements
Use Code	3200-STONE/CLAY/GLASS MFG

Taxpayer Details

Taxpayer Name	WASHINGTON AND RICE LLC
Mailing Address	PO BOX 2249 YELM, WA 98597-2249

Appraisal Details

Neighborhood	104 / 930
Value Area	PI4
Appr Acct Type	Commercial
Business Name	
Last Inspection	04/06/2017-Physical Inspection
Appraisal Area	1

Related Parcels

Group Account Number	n/a
Located On	n/a
Associated Parcels	n/a

Assessed Value

Value Year	2021	**Assessed Total**	1,759,500
Tax Year	2022	**Assessed Land**	932,000
		Assessed Improvements	827,500
Taxable Value	1,759,500		
Tax Code Area	760	**Current Use Land**	0
Tax Code Area Rate	11.348920329401	**Personal Property**	0
Notice of Value Mailing Date	06/25/2021		

Assessment Details

2021 Values for 2022 Tax

Taxable Value $1,759,500
Assessed Value $1,759,500

Tax Amounts Due

Tax Year	Minimum Due	Total Due
2022	11,740.52	23,481.05
TOTAL	**11,740.52**	**23,481.05**

Due Date 4/29/22

Property Tax Exemptions

No exemptions

Land Details

Land Economic Area 2014
RTSQQ 02-19-12-21
Value Area PI4
Neighborhood 104 / 930
Square Footage 110,207
Acres 2.53
Front Foot 0
Electric Power Installed
Sewer Sewer/Septic Installed
Water Water Installed

Building 1 Details

General Characteristics

Property Type	Commercial
Condition	Poor
Quality	Low
Neighborhood	104
Occupancy	Office Class C
Square Feet	560
Net Square Feet	560
Attached Garage Square Feet	0
Detached Garage Square Feet	0
Carport Square Feet	0
Finished Attic Square Feet	0
Total Basement Square Feet	0
Finished Basement Square Feet	0
Basement Garage Door	0
Fireplaces	0

Built-As

DESCRIPTION	Office Building
YEAR BUILT	1959
ADJUSTED YEAR BUILT	1959
SQUARE FEET	560
STORIES	1
BEDROOMS	0
BATHROOMS	0
EXTERIOR	n/a
CLASS	Wood Frame
ROOF	n/a
HVAC	Forced Air
UNITS	0
SPRINKLER SQUARE FEET	0

Improvement Details

Type	Description	Units
Add On	Asphalt (AV)	21,000
Add On	Chain Link 6 ft with top rail	696

Building 2 Details

General Characteristics

Property Type	Commercial
Condition	Average
Quality	Average
Neighborhood	104
Occupancy	Light Industrial
Square Feet	4,141
Net Square Feet	4,141
Attached Garage Square Feet	0
Detached Garage Square Feet	0
Carport Square Feet	0
Finished Attic Square Feet	0
Total Basement Square Feet	0
Finished Basement Square Feet	0
Basement Garage Door	0
Fireplaces	0

Built-As

DESCRIPTION	Storage - Material
YEAR BUILT	2006
ADJUSTED YEAR BUILT	2006
SQUARE FEET	4,141
STORIES	1
BEDROOMS	0
BATHROOMS	0
EXTERIOR	n/a
CLASS	Wood Frame
ROOF	n/a
HVAC	None
UNITS	1
SPRINKLER SQUARE FEET	0

Building 3 Details

General Characteristics

Property Type	Commercial
Condition	Average
Quality	Average
Neighborhood	104
Occupancy	Light Industrial
Square Feet	2,400
Net Square Feet	2,684
Attached Garage Square Feet	0
Detached Garage Square Feet	0
Carport Square Feet	0
Finished Attic Square Feet	0
Total Basement Square Feet	0
Finished Basement Square Feet	0
Basement Garage Door	0
Fireplaces	0

Built-As

DESCRIPTION	Storage - Material
YEAR BUILT	1955
ADJUSTED YEAR BUILT	1980
SQUARE FEET	2,400
STORIES	1
BEDROOMS	0
BATHROOMS	0
EXTERIOR	n/a
CLASS	Masonry
ROOF	n/a
HVAC	None
UNITS	1
SPRINKLER SQUARE FEET	0

Building 4 Details

General Characteristics

Property Type	Commercial
Condition	Fair
Quality	Low
Neighborhood	104
Occupancy	Apt Low Rise up to 19 Units
Square Feet	5,232
Net Square Feet	5,232
Attached Garage Square Feet	0
Detached Garage Square Feet	0
Carport Square Feet	0
Finished Attic Square Feet	0
Total Basement Square Feet	0
Finished Basement Square Feet	0
Basement Garage Door	0
Fireplaces	0

Built-As

DESCRIPTION	Multiple - Residential
YEAR BUILT	1977
ADJUSTED YEAR BUILT	1982
SQUARE FEET	5,232
STORIES	2
BEDROOMS	0
BATHROOMS	0
EXTERIOR	n/a
CLASS	Wood Frame
ROOF	n/a
HVAC	Forced Air
UNITS	8
SPRINKLER SQUARE FEET	0

Improvement Details

Type	Description	Units
Add On	Asphalt (AV)	2,800
Add On	Carport D Cls LC SF	1,408
Add On	Concrete	670
Add On	Laundry Rm D Cls (LC)	112

Building 5 Details

General Characteristics

Property Type	Commercial
Condition	Average
Quality	Average
Neighborhood	104
Occupancy	Light Industrial
Square Feet	1,530
Net Square Feet	1,530
Attached Garage Square Feet	0
Detached Garage Square Feet	0
Carport Square Feet	0
Finished Attic Square Feet	0
Total Basement Square Feet	0
Finished Basement Square Feet	0
Basement Garage Door	0
Fireplaces	0

Built-As

DESCRIPTION	Storage - Material
YEAR BUILT	2007
ADJUSTED YEAR BUILT	2007
SQUARE FEET	1,530
STORIES	1
BEDROOMS	0
BATHROOMS	0
EXTERIOR	n/a
CLASS	Masonry
ROOF	n/a
HVAC	None
UNITS	1
SPRINKLER SQUARE FEET	0

Improvement Details

Type	Description	Units
Add On	Misc Flr Area C Cls (LC)	168

Sales History

Sorry, no sales available for display

Map

Photos

Sorry, no photo available for display

Sketches

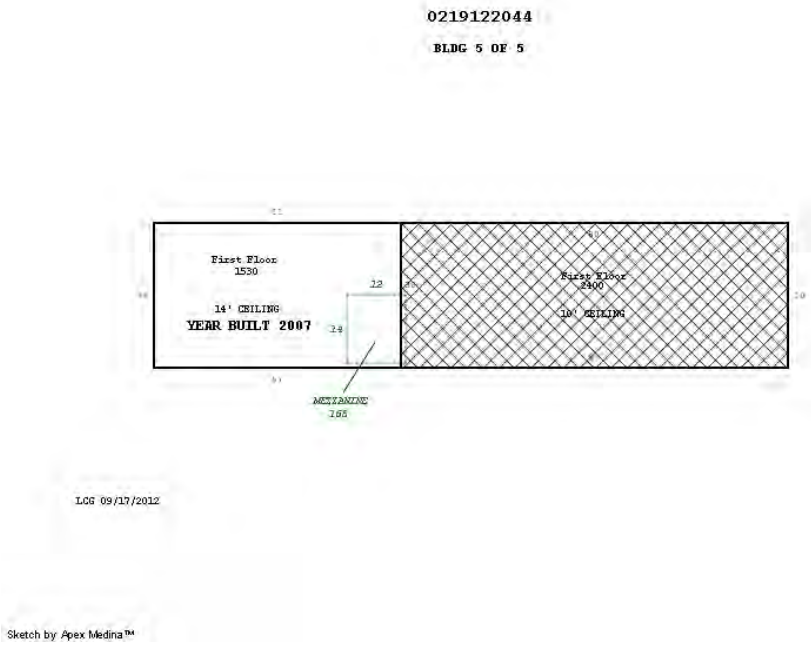

2012_IMP_5_9-18-2012_Page 1 - Apex 0219122167 Imp No - 5.JPG

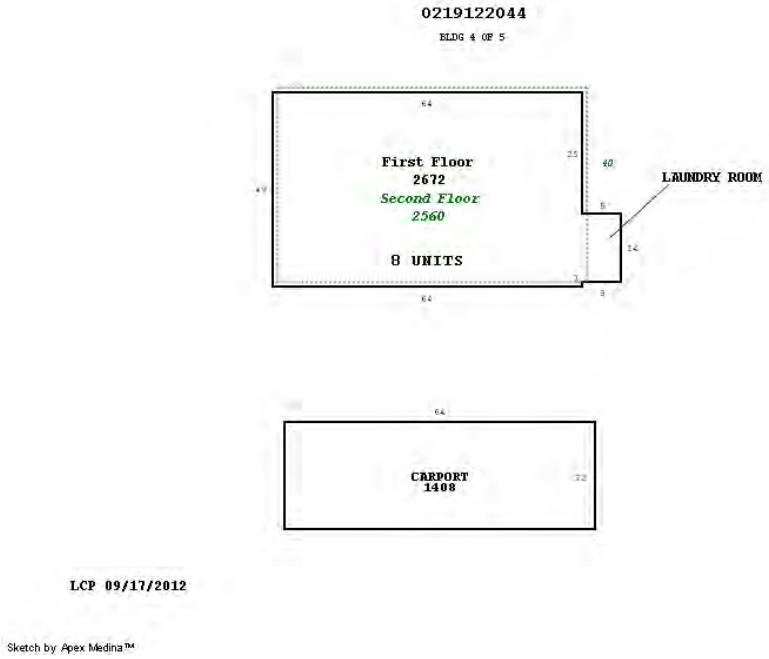

2012_IMP_4_9-18-2012_Page 1 - Apex 0219122167 Imp No - 4.JPG

0219122044

BLDG 3 OF 5



LCG 09/17/2012

Sketch by Apex Medina™

2012_IMP_3_9-18-2012_Page 1 - Apex 0219122167 Imp No - 3.JPG

0219122044

BLDG 2 OF 5

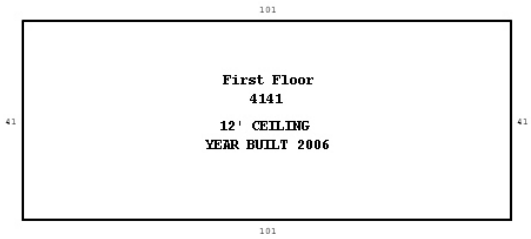

LCG 09/17/2012

Sketch by Apex Medina™

2012_IMP_2_9-18-2012_Page 1 - Apex 0219122167 Imp No - 2.JPG

0219122044

BLDG 1 OF 5

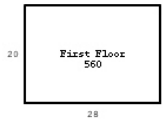

LCP 09/17/2012

Sketch by Apex Medina™

2012_IMP_1_9-18-2012_Page 1 - Apex 0219122167 Imp No - 1.JPG

Pierce County Assessor-Treasurer
Property Summary

11204 KENDRICK ST SW

WASHINGTON AND RICE LLC
4935000010

Tax Description

Section 12 Township 19 Range 02 Quarter 21 KENDRICK ADDITION TO LAKEVIEW L 1 B 1

Property Details

Parcel Number	4935000010
Site Address	11204 KENDRICK ST SW
Account Type	Real Property
Category	Land and Improvements
Use Code	9100-VACANT LAND UNDEVELOPED

Taxpayer Details

Taxpayer Name	WASHINGTON AND RICE LLC
Mailing Address	PO BOX 2249 YELM, WA 98597-2249

Appraisal Details

Land Economic Area	141501
Value Area	PI5
Appr Acct Type	Residential
Business Name	
Last Inspection	10/08/2018-Physical Inspection
Appraisal Area	14

Related Parcels

Group Account Number	n/a
Located On	n/a
Associated Parcels	n/a

Assessed Value

Value Year	2021	**Assessed Total**	156,000
Tax Year	2022	**Assessed Land**	156,000
Taxable Value	156,000	**Assessed Improvements**	0
Tax Code Area	760	**Current Use Land**	0
Tax Code Area Rate	11.348920329401	**Personal Property**	0
Notice of Value Mailing Date	06/25/2021		

Assessment Details

2021 Values for 2022 Tax

Taxable Value $156,000
Assessed Value $156,000

Tax Amounts Due

Tax Year	Minimum Due	Total Due
2022	890.49	1,780.99
TOTAL	**890.49**	**1,780.99**

Due Date 4/29/22

Property Tax Exemptions

No exemptions

Land Details

Land Economic Area	141501
RTSQQ	02-19-12-21
Value Area	PI5
Square Footage	7,806
Acres	0.179
Front Foot	100
Electric	Power Installed
Sewer	Sewer/Septic Installed
Water	Water Installed

Sales History

SALE DATE	01/31/2013
ETN	4303119
PARCEL COUNT	1
GRANTOR	JPMC SPECIALTY MORTGAGE LLC
GRANTEE	BORMAN STEVE & MICHELLE
SALE PRICE	79,000
DEED TYPE	Bargain & Sale Deed
SALES NOTES	Foreclosure Sale

SALE DATE	08/24/2010
ETN	4243803
PARCEL COUNT	1
GRANTOR	QUALITY LOAN SERVICE CORP OF W
GRANTEE	JPMC SPECIALTY MORTGAGE LLC
SALE PRICE	87,187
DEED TYPE	Trustee Deed (Foreclosure)
SALES NOTES	

SALE DATE	03/03/2006
ETN	4118128
PARCEL COUNT	1
GRANTOR	SELIG SHERI E
GRANTEE	NAGEL MICHAEL II
SALE PRICE	222,000
DEED TYPE	Statutory Warranty Deed
SALES NOTES	

SALE DATE	01/13/2005
ETN	4069735
PARCEL COUNT	1
GRANTOR	MUNCE DERALD L & MISTY L
GRANTEE	SELIG SHERI E
SALE PRICE	173,950
DEED TYPE	Statutory Warranty Deed
SALES NOTES	

SALE DATE	07/01/2000
ETN	1034274
PARCEL COUNT	1
GRANTOR	CECIL THEODORE J & A E DANTZLER
GRANTEE	MUNCE DERALD L
SALE PRICE	106,000
DEED TYPE	Statutory Warranty Deed
SALES NOTES	

Map

Photos

2019_PRI_10-4-2018_HO_.jpg

Sketches

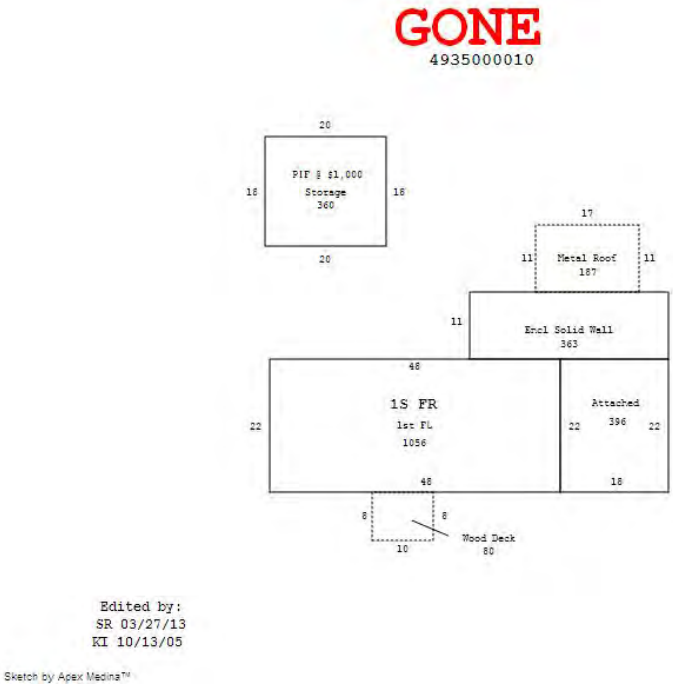

2013_IMP_1_4-1-2013_Page 1 - Apex 4935000010 Imp No - 1.JPG

Pierce County Assessor-Treasurer
Property Summary

11302 KENDRICK ST SW

WASHINGTON AND RICE LLC
4935000020

Tax Description

Section 12 Township 19 Range 02 Quarter 21 KENDRICK ADDITION TO LAKEVIEW L 1 B 2

Property Details

Parcel Number	4935000020
Site Address	11302 KENDRICK ST SW
Account Type	Real Property
Category	Land and Improvements
Use Code	9100-VACANT LAND UNDEVELOPED

Taxpayer Details

Taxpayer Name	WASHINGTON AND RICE LLC
Mailing Address	PO BOX 2249 YELM, WA 98597-2249

Appraisal Details

Land Economic Area	141501
Value Area	PI5
Appr Acct Type	Residential
Business Name	
Last Inspection	10/08/2018-Physical Inspection
Appraisal Area	14

Related Parcels

Group Account Number	n/a
Located On	n/a
Associated Parcels	n/a

Assessed Value

Value Year	2021	**Assessed Total**	156,000
Tax Year	2022	**Assessed Land**	156,000
Taxable Value	156,000	**Assessed Improvements**	0
Tax Code Area	760	**Current Use Land**	0
Tax Code Area Rate	11.348920329401	**Personal Property**	0
Notice of Value Mailing Date	06/25/2021		

Assessment Details

2021 Values for 2022 Tax

Taxable Value $156,000
Assessed Value $156,000

Tax Amounts Due

Tax Year	Minimum Due	Total Due
2022	890.49	1,780.99
TOTAL	**890.49**	**1,780.99**

Due Date 4/29/22

Property Tax Exemptions

No exemptions

Land Details

Land Economic Area 141501
RTSQQ 02-19-12-21
Value Area PI5
Square Footage 7,806
Acres 0.179
Front Foot 100
Electric Power Installed
Sewer Sewer/Septic Installed
Water Water Installed

Sales History

SALE DATE	04/04/2008
ETN	4187917
PARCEL COUNT	1
GRANTOR	LASALLE BANK NATIONAL ASSOCIAT
GRANTEE	BORMAN STEVEN W & MICHELLE A
SALE PRICE	145,000
DEED TYPE	Bargain & Sale Deed
SALES NOTES	

SALE DATE	01/08/2008
ETN	4181513
PARCEL COUNT	1
GRANTOR	QUALITY LOAN CORP
GRANTEE	LASALLE BANK NATIONAL ASSOCIATION
SALE PRICE	136,000
DEED TYPE	Trustee Deed (Foreclosure)
SALES NOTES	

SALE DATE	09/01/2002
ETN	1105676
PARCEL COUNT	1
GRANTOR	LOPER LEWIS C & ELLEN L
GRANTEE	DONNELLY JOSEPH & GENEVIVE
SALE PRICE	80,000
DEED TYPE	Warranty Deed
SALES NOTES	

Map

Photos

2019_PRI_10-4-2018_HO_.jpg

Sketches



2009_IMP_1_12-8-2009_Page 1 - Apex 4935000020 Imp No - 1.JPG

Pierce County Assessor-Treasurer
Property Summary

11304 KENDRICK ST SW

WASHINGTON AND RICE LLC
4935000030

Tax Description

Section 12 Township 19 Range 02 Quarter 21 KENDRICK ADDITION TO LAKEVIEW PARCEL "A" ROS FOR BLR 2013-10-11-5001 PER RCW 58.04.007 DESC AS L 2 B 2 EASE OF RECORD DC00293582 10/2/12 BB DC00346771 5/6/14 BB

Property Details

Parcel Number	4935000030
Site Address	11304 KENDRICK ST SW
Account Type	Real Property
Category	Land and Improvements
Use Code	1101-SINGLE FAMILY DWELLING

Taxpayer Details

Taxpayer Name	WASHINGTON AND RICE LLC
Mailing Address	PO BOX 2249 YELM, WA 98597-2249

Appraisal Details

Land Economic Area	141501
Value Area	PI5
Appr Acct Type	Residential
Business Name	
Last Inspection	10/08/2018-Physical Inspection
Appraisal Area	14

Related Parcels

Group Account Number	n/a
Located On	n/a
Associated Parcels	n/a

Assessed Value

Value Year	2021	**Assessed Total**	285,700
Tax Year	2022	**Assessed Land**	156,200
		Assessed Improvements	129,500
Taxable Value	285,700		
Tax Code Area	760	**Current Use Land**	0
Tax Code Area Rate	11.348920329401	**Personal Property**	0
Notice of Value Mailing Date	06/25/2021		

Assessment Details

2021 Values for 2022 Tax

Taxable Value $285,700
Assessed Value $285,700

Tax Amounts Due

Tax Year	Minimum Due	Total Due
2022	1,689.60	3,379.20
TOTAL	**1,689.60**	**3,379.20**

Due Date 4/29/22

Property Tax Exemptions

No exemptions

Land Details

Land Economic Area 141501
RTSQQ 02-19-12-21
Value Area PI5
Square Footage 7,843
Acres 0.180
Front Foot 100
Electric Power Installed
Sewer Sewer/Septic Installed
Water Water Installed

Building 1 Details

General Characteristics

Property Type	Residential
Condition	Average
Quality	Fair Plus
Neighborhood	141501
Occupancy	Single Family Residential
Square Feet	836
Net Square Feet	0
Attached Garage Square Feet	264
Detached Garage Square Feet	0
Carport Square Feet	0
Finished Attic Square Feet	0
Total Basement Square Feet	0
Finished Basement Square Feet	0
Basement Garage Door	0
Fireplaces	0

Built-As

DESCRIPTION	1 Story
YEAR BUILT	1953
ADJUSTED YEAR BUILT	1978
SQUARE FEET	836
STORIES	1
BEDROOMS	2
BATHROOMS	1
EXTERIOR	Frame Siding
CLASS	n/a
ROOF	Composition Shingle
HVAC	Electric Baseboard
UNITS	1

Improvement Details

Type	Description	Units
Garage	Attached	264
Porch	Metal Roof	252
Porch	Open Slab	252

Sales History

SALE DATE	12/01/1999
ETN	1016775
PARCEL COUNT	1
GRANTOR	BOBMAN STEVEN M PR
GRANTEE	BORMAN STEVEN W & MICHELLE A
SALE PRICE	77,000
DEED TYPE	Administrative Deed
SALES NOTES	

Map

Photos

2019_PRI_10-4-2018_HO_.jpg

Sketches

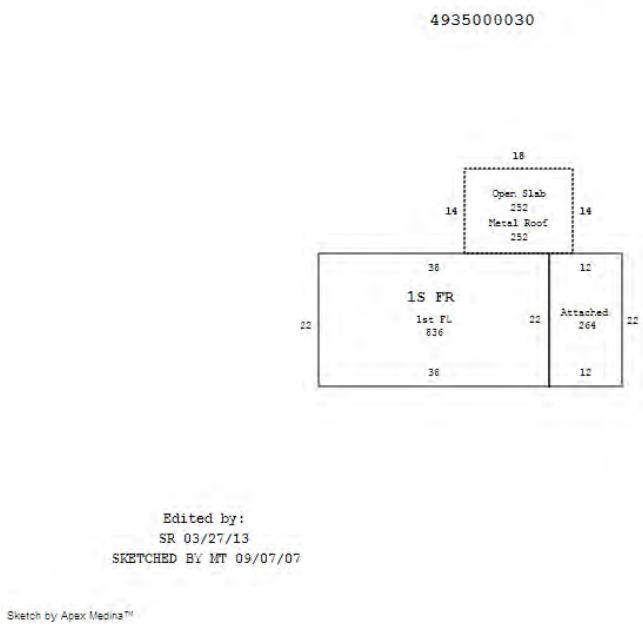

2013_IMP_1_4-1-2013_Page 1 - Apex 4935000030 Imp No - 1.JPG

Pierce County Assessor-Treasurer
Property Summary

11402 KENDRICK ST SW

WASHINGTON AND RICE LLC
4935000040

Tax Description

Section 12 Township 19 Range 02 Quarter 21 KENDRICK ADDITION TO LAKEVIEW PARCEL "B" ROS FOR BLR 2013-10-11-5001 PER RCW 58.04.007 DESC AS L 1 B 3 EASE OF RECORD DC00293582 10/2/12 BB DC00346771 5/6/14 BB

Property Details

Parcel Number	4935000040
Site Address	11402 KENDRICK ST SW
Account Type	Real Property
Category	Land and Improvements
Use Code	1101-SINGLE FAMILY DWELLING

Taxpayer Details

Taxpayer Name	WASHINGTON AND RICE LLC
Mailing Address	PO BOX 2249 YELM, WA 98597-2249

Appraisal Details

Land Economic Area	141501
Value Area	PI5
Appr Acct Type	Residential
Business Name	
Last Inspection	10/08/2018-Physical Inspection
Appraisal Area	14

Related Parcels

Group Account Number	n/a
Located On	n/a
Associated Parcels	n/a

Assessed Value

Value Year	2021	**Assessed Total**	265,100
Tax Year	2022	**Assessed Land**	148,400
		Assessed Improvements	116,700
Taxable Value	265,100		
Tax Code Area	760	**Current Use Land**	0
Tax Code Area Rate	11.348920329401	**Personal Property**	0
Notice of Value Mailing Date	06/25/2021		

Assessment Details

2021 Values for 2022 Tax

Taxable Value $265,100
Assessed Value $265,100

Tax Amounts Due

Tax Year	Minimum Due	Total Due
2022	1,572.70	3,145.41
TOTAL	**1,572.70**	**3,145.41**

Due Date 4/29/22

Property Tax Exemptions

No exemptions

Land Details

Land Economic Area 141501
RTSQQ 02-19-12-21
Value Area PI5
Square Footage 7,843
Acres 0.180
Front Foot 100
Electric Power Installed
Sewer Sewer/Septic Installed
Water Water Installed

Building 1 Details

General Characteristics

Property Type	Residential
Condition	Average
Quality	Fair Plus
Neighborhood	141501
Occupancy	Single Family Residential
Square Feet	792
Net Square Feet	0
Attached Garage Square Feet	280
Detached Garage Square Feet	0
Carport Square Feet	0
Finished Attic Square Feet	0
Total Basement Square Feet	0
Finished Basement Square Feet	0
Basement Garage Door	0
Fireplaces	0

Built-As

DESCRIPTION	1 Story
YEAR BUILT	1953
ADJUSTED YEAR BUILT	1983
SQUARE FEET	792
STORIES	1
BEDROOMS	3
BATHROOMS	1
EXTERIOR	Frame Siding
CLASS	n/a
ROOF	Composition Shingle
HVAC	Electric Baseboard
UNITS	1

Improvement Details

Type	Description	Units
Garage	Attached	280

Sales History

SALE DATE	03/24/2009
ETN	4209317
PARCEL COUNT	1
GRANTOR	BRACKEN SUMAKO ESTATE OF
GRANTEE	BORMAN STEVE & MICHELLE
SALE PRICE	150,000
DEED TYPE	Statutory Warranty Deed
SALES NOTES	Estate sale

Map

Photos

2019_PRI_10-4-2018_HO_.jpg

Sketches

4935000040

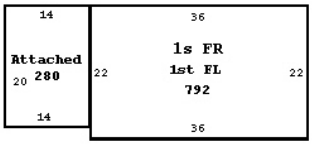

SKETCHED BY MT 09/06/2007

Sketch by Apex IV™

2009_IMP_1_1-16-2009_Page 1 - Apex 4935000040 Imp No - 1.JPG

Pierce County Assessor-Treasurer
Property Summary

11412 KENDRICK ST SW

WASHINGTON AND RICE LLC
4935000052

Tax Description

Section 12 Township 19 Range 02 Quarter 21 KENDRICK ADDITION TO LAKEVIEW L 2 B 3 EXC POR CYD TO CY OF LAKEWOOD PER ETN 4277997 EASE OF RECORD OUT OF 005-1 SEG 2013-0063 BB 8/29/12 BB

Property Details

Parcel Number	4935000052
Site Address	11412 KENDRICK ST SW
Account Type	Real Property
Category	Land and Improvements
Use Code	1101-SINGLE FAMILY DWELLING

Taxpayer Details

Taxpayer Name	WASHINGTON AND RICE LLC
Mailing Address	PO BOX 2249 YELM, WA 98597-2249

Appraisal Details

Land Economic Area	141501
Value Area	PI5
Appr Acct Type	Residential
Business Name	
Last Inspection	10/08/2018-Physical Inspection
Appraisal Area	14

Related Parcels

Group Account Number	n/a
Located On	n/a
Associated Parcels	n/a

Assessed Value

Value Year	2021	**Assessed Total**	252,700
Tax Year	2022	**Assessed Land**	137,400
		Assessed Improvements	115,300
Taxable Value	252,700		
Tax Code Area	760	**Current Use Land**	0
Tax Code Area Rate	11.348920329401	**Personal Property**	0
Notice of Value Mailing Date	06/25/2021		

Assessment Details

2021 Values for 2022 Tax

Taxable Value	$252,700
Assessed Value	$252,700

Tax Amounts Due

Tax Year	Minimum Due	Total Due
2022	1,502.34	3,004.69
TOTAL	**1,502.34**	**3,004.69**

Due Date 4/29/22

Property Tax Exemptions

No exemptions

Land Details

Land Economic Area	141501
RTSQQ	02-19-12-21
Value Area	PI5
Square Footage	5,980
Acres	0.137
Front Foot	0
Electric	Power Installed
Sewer	Sewer/Septic Installed
Water	Water Installed

Building 1 Details

General Characteristics

Property Type	Residential
Condition	Average
Quality	Fair Plus
Neighborhood	141501
Occupancy	Single Family Residential
Square Feet	768
Net Square Feet	0
Attached Garage Square Feet	308
Detached Garage Square Feet	0
Carport Square Feet	0
Finished Attic Square Feet	0
Total Basement Square Feet	0
Finished Basement Square Feet	0
Basement Garage Door	0
Fireplaces	0

Built-As

DESCRIPTION	1 Story
YEAR BUILT	1954
ADJUSTED YEAR BUILT	1983
SQUARE FEET	768
STORIES	1
BEDROOMS	2
BATHROOMS	1
EXTERIOR	Frame Siding
CLASS	n/a
ROOF	Composition Shingle
HVAC	Electric Baseboard
UNITS	1

Improvement Details

Type	Description	Units
Garage	Attached	308

Sales History

Sorry, no sales available for display

Map

Photos

2019_PRI_10-4-2018_HO_.jpg

Sketches

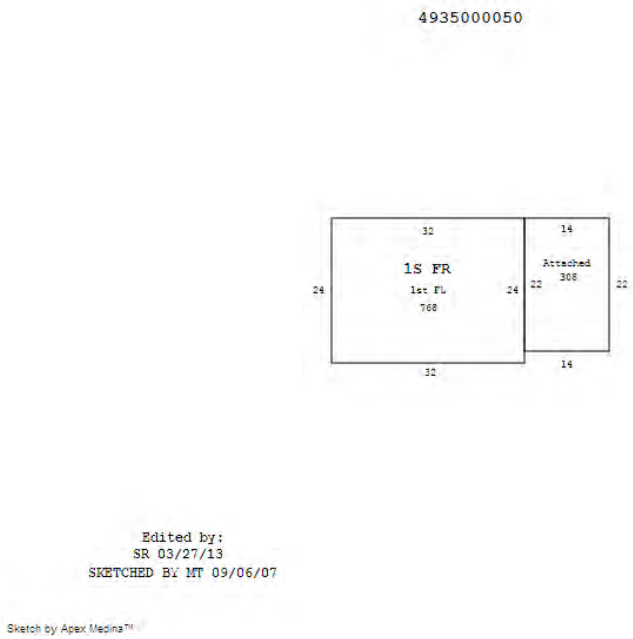

2013_IMP_1_4-1-2013_Page 1 - Apex 4935000052 Imp No - 1.JPG

Pierce County Assessor-Treasurer
Property Summary

4528 111TH ST SW

WASHINGTON AND RICE LLC
5080000945

Tax Description

Section 01 Township 19 Range 02 Quarter 34 LAKE VIEW PIERCE CO: L 1 THRU 7 B 68 INCL 10 FT OF VAC ST TOG/W FOLL DESC PROP BEG 1376 FT E OF NW COR OF SEC 12 TH E 170 FT TH S 50 FT TH W 170 FT TH N TO POB EXC POR CYD PER QUIET TITLE SUP CT CS NO 98-2-12567-1 DESC AS FOLL BEG AT PT 1376 FT E OF NW COR SEC 12 TH S 50 FT TH E 40 FT M/L TO INTER SLY EXT OF W LI L 7 B 68 PLAT OF LAKE VIEW TH N 50 FT TO SW COR SD L 7 TH W 40 FT M/L TO POB OUT OF 094-4 & 02-19-12-2-145 DC/BL 03-23-05BL

Property Details

Parcel Number	5080000945
Site Address	4528 111TH ST SW
Account Type	Real Property
Category	Land and Improvements
Use Code	1101-SINGLE FAMILY DWELLING

Taxpayer Details

Taxpayer Name	WASHINGTON AND RICE LLC
Mailing Address	PO BOX 2249 YELM, WA 98597-2249

Appraisal Details

Land Economic Area	141501
Value Area	PI5
Appr Acct Type	Residential
Business Name	
Last Inspection	10/08/2018-Physical Inspection
Appraisal Area	14

Related Parcels

Group Account Number	n/a
Located On	n/a
Associated Parcels	n/a

Assessed Value

Value Year	2021	**Assessed Total**	411,700
Tax Year	2022	**Assessed Land**	228,400
Taxable Value	411,700	**Assessed Improvements**	183,300
Tax Code Area	760	**Current Use Land**	0
Tax Code Area Rate	11.348920329401	**Personal Property**	0
Notice of Value Mailing Date	06/25/2021		

Assessment Details

2021 Values for 2022 Tax

Taxable Value $411,700
Assessed Value $411,700

Tax Amounts Due

Tax Year	Minimum Due	Total Due
2022	2,404.58	4,809.17
TOTAL	**2,404.58**	**4,809.17**

Due Date 4/29/22

Property Tax Exemptions

No exemptions

Land Details

Land Economic Area 141501
RTSQQ 02-19-01-34
Value Area PI5
Square Footage 29,900
Acres 0.686
Front Foot 0
Electric Power Installed
Sewer Sewer/Septic Installed
Water Water Installed

Building 1 Details

General Characteristics

Property Type	Residential
Condition	Average
Quality	Fair Plus
Neighborhood	141501
Occupancy	Single Family Residential
Square Feet	1,515
Net Square Feet	0
Attached Garage Square Feet	0
Detached Garage Square Feet	0
Carport Square Feet	0
Finished Attic Square Feet	0
Total Basement Square Feet	0
Finished Basement Square Feet	0
Basement Garage Door	0
Fireplaces	1

Built-As

DESCRIPTION	1 Story
YEAR BUILT	1925
ADJUSTED YEAR BUILT	1971
SQUARE FEET	1,515
STORIES	1
BEDROOMS	3
BATHROOMS	1.5
EXTERIOR	Frame Vinyl
CLASS	n/a
ROOF	Composition Shingle
HVAC	Forced Air
UNITS	1

Improvement Details

Type	Description	Units
Porch	Wood Roof	170

Sales History

SALE DATE	05/27/2015
ETN	4369141
PARCEL COUNT	1
GRANTOR	RODAWAY DEANNA L & JOSEPH
GRANTEE	BORMAN STEVE & MICHELLE
SALE PRICE	170,000
DEED TYPE	Statutory Warranty Deed
SALES NOTES	Friends Not listed on market

Map

Photos

2019_PRI_10-4-2018_HO_.jpg

Sketches

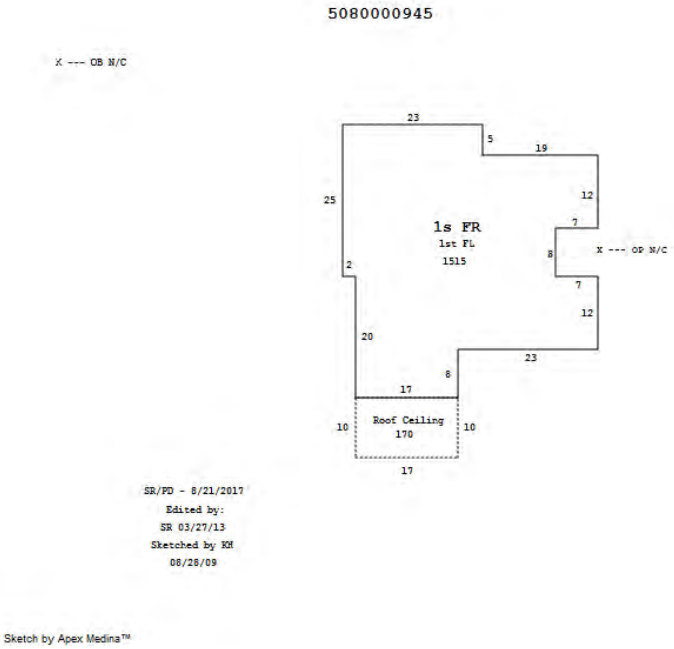

2017_IMP_1_8-24-2017_Page 1 - Apex 5080000945 Imp No - 1.JPG



2017_IMP_2_8-30-2017_Page 1 - Apex 5080000945 Imp No - 2.JPG

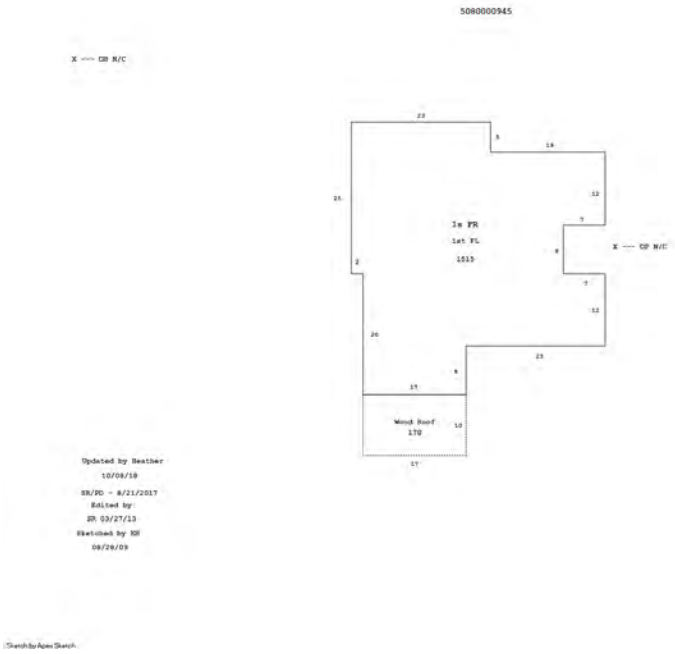

2019_IMP_1_10-9-2018_Page 1 - Apex 5080000945 Imp No - 1.JPG

Pierce County Aerial Showing Parcels

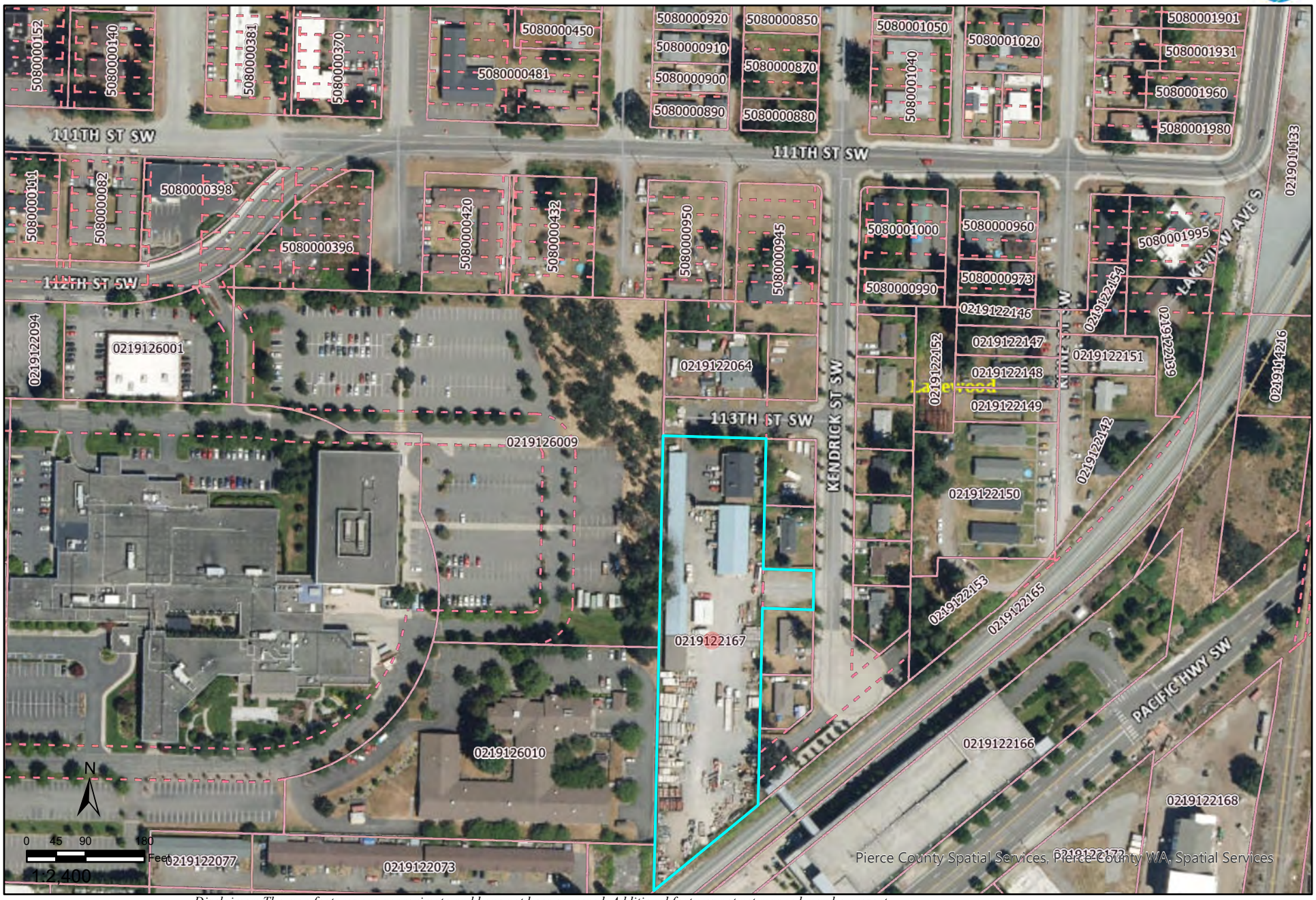

Disclaimer: The map features are approximate and have not been surveyed. Additional features not yet mapped may be present.
Pierce County assumes no liability for variations ascertained by formal survey.

Date: 3/22/2022 12:17 PM

Appendix D
Other Reference Information

Steve and Michelle Borman

11805 Harris Road SE

Yelm, Washington 98597

8 January 1997

Dear Mr. Borman:

ADI Geoscience International (ADI) is pleased to present our Phase I Environmental Site Assessment for the property located at 4614 113th Street SW, Tacoma WA. ADI's assessment has been based on our understanding of local geology and hydrogeology; interviews with various governmental agency personnel; previous work performed in the subject site vicinity; and reconnaissance of the site.

We appreciate this opportunity to offer our services to you. Please do not hesitate to call ADI to discuss the contents of this report or other aspects of the project. You can reach us at 206-316-2510 or e-mail at palagonite@msn.com.

Respectfully;

ADI GEOSCIENCE INTERNATIONAL

Dale A. Kramer

Dale A. Kramer, P.G.

Geologist

cc: Mr. Brad Jones, Gordon, Thomas, Honeywell, Malanca, Daheim, Petresen, et. al.

PHASE I ENVIRONMENTAL SITE ASSESSMENT
4614 113th Street SW
Tacoma, WASHINGTON

Prepared For:

Steve and Michelle Borman

Prepared By:

ADI GEOSCIENCE INTERNTIONAL
23031 80th Place West
EDMONDS, WASHINGTON 98026-8714
8 January 1997

Work Order No.: W-2001.env

Phase I
ENVIRONMENTAL SITE ASSESSMENT
Steve and Michelle Borman
W-2001.ENV

TABLE OF CONTENTS

Section		Page
	EXECUTIVE SUMMARY	iii
1.0	**INTRODUCTION**	
	1.1 Purpose of Study	1-1
	1.2 Site Location and Description	1-2
	1.3 Geology	1-2
2.0	**PHASE I ENVIRONMENTAL FINDINGS**	
	2.1 Site Use History	2-1
	2.1.1 Former Site Uses	2-1
	2.1.2 Uses of Adjacent Properties	2-4
	2.2 Reconnaissance	2-5
	2.2.1 Site Reconnaissance	2-5
	2.3 Review of State and Federal Records	2-7
3.0	**CONCLUSIONS AND RECOMMENDATIONS**	3-1
4.0	**STANDARD LIMITATIONS**	4-1
5.0	**LIST OF REFERENCES**	5-1

Appendix A: **Site Photographs (Plates 1a through 4b)**
Appendix B: **Sanborn Map Search and EDR-Radius Map**
Appendix C: **ASTM Transaction Screen Questionnaire**

LIST OF FIGURES

Figure		Page
1	Site Location Map.....	rear of text
2	Site Topography.....	
3	Site Reconnaissance Map.....	

EXECUTIVE SUMMARY

ADI Geoscience International (ADI) completed a Phase I Environmental Site Assessment of a parcel of property located at 4614 113th Street SW in Tacoma, Washington. The site is locally known as the Brickyard Apartments. The site is located in the Lakeview area northwest of McChord Air Force Base.

ADI's environmental research for Phase I assessment included:

- a site evaluation by a qualified environmental site assessor;
- observation of adjacent properties and the site vicinity;
- review of regulatory agency data bases;
- review of site history and land use;
- assessment of geology and topography and
- completion of an ASTM transaction screen by the owner;

Our research indicated that the subject site has a history of soil contamination. Petroleum hydrocarbon contaminated soil was removed from the subject site in approximately October 1996. The contaminated soil reportedly originated from wrecked auto storage and construction debris.

Groundwater impact was not investigated during the remedial effort. Approximately 90 cubic yards of contaminated soil was reported to have been removed from the subject site and disposed at TPS/Woodworth & Company, Inc. in Tacoma. It remains unknown as to the reporting status of this remedial effort with ECOLOGY.

Observations during site reconnaissance indicate that the subject site is presently used, in part, as an operational base for a home heating oil tank removal company. The southwestern section of an existing storage area contained a home heating oil tank and numerous hydrocarbon stained buckets. Visibly stained soils were observed in this area. A storm drain and a sewer clean out is located near this area. The site reportedly has utilized an onsite wastewater treatment system in the past (septic system).

If contamination of groundwater occurred to the south of the subject site, the groundwater could impact the subject site.

As a result of ADI's Phase I environmental site assessment, it is our professional opinion that the site and site vicinity has a historical likelihood for environmental problems. Although contaminated soil has been removed from the property, the property soil in other onsite areas could be contaminated.

Groundwater at the subject site could have been affected by known or unknown soil contamination. Groundwater quality at the site could be affected by past or present uses. Groundwater from offsite sources could affect onsite groundwater quality at the subject site. We recommend that groundwater quality be investigated at the subject site.

This summary is intended for introductory purposes only and should be used in conjunction with the full text of this report. The project description, site conditions, and results of our assessment are presented in the text of this report.

SECTION 1
INTRODUCTION

1.1 PURPOSE OF STUDY

ADI Geoscience International (ADI) conducted a Phase I Environmental Site Assessment at the Brickyard Apartments, in the Lakewod suburb of Tacoma, Washington. The address at the subject site is 4614 113th Street SW. ADI conducted the work in December 1996.

The purpose of a Phase I environmental site assessment is to evaluate recognized environmental conditions on the parcel. ADI's Phase I environmental site assessment was conducted according to the ASTM E 1527-94 guidelines for conducting environmental site assessments. ADI's work included:

- a site evaluation by a qualified environmental site assessor;
- observation of adjacent properties and the site vicinity;
- review of regulatory agency data bases for the purpose of evaluating reported environmental problems and other data in the (ASTM) vicinity of the project site;
- review of site history and land use;
- assessment of geology and topography;
- site reconnaissance for the purpose of assessing existing conditions and evaluating, if possible, any reported environmental problems at the site;
- reconnaissance of the immediate site vicinity for the purpose of evaluating land use and making relevant observations regarding the potential for environmental problems to existing this vicinity;
- review of topographic maps of the subject area;
- review of historical business directories and aerial photographs for the purpose of evaluating past and present land use at the subject site and in the vicinity of the project site and for the purpose of identifying, if possible, businesses which potentially generate, user, or store hazardous materials;
- discussions with site personnel and other knowledgeable individuals for the purpose of obtaining relevant anecdotal and documented information regarding the project site and adjacent properties.

1.2 SITE LOCATION AND DESCRIPTION

The subject property is located at 4614 113th Street SW in Tacoma, Washington. Figure 1 shows the site location. The subject site is rectangular in shape. The area appears to be zoned multi-family. An eight unit apartment building is located in the north east portion of the subject site. The apartments are known as the Brickyard apartments.

The southern subject property operates as a base for two businesses. One business is engaged in decommissioning home heating oil tanks. The other business is engaged in masonry construction. The site is asphalt paved in the northern portion and unpaved in the southern areas. The asphalt is weathered.

Appendix A contains photographs of the subject site from various perspectives. Section 2.2.1 of this report discusses ADI's reconnaissance of the subject site utilizing the photographs presented in Appendix A.

1.3 GEOLOGY

The subject site lies at approximately 284 feet above sea level. Figure 2 shows the subject site and site vicinity topography. The topographic gradient appears to be to the northwest.

Soil conditions at the site consist of gravely glacio-fluvial deposits. In general, soils at the subject site are gravels.

The site topography appears to trend to the northwest. Hence groundwater flow could be to the northwest. Groundwater flow direction is unknown. Based upon our review of waterwell records, groundwater appears to lie between 7 feet and 23 feet in the southern and eastern areas approximately 1/2 to 1 mile within the subject site. Groundwater appears to shallow south towards the southern quadrant of the subject site vicinity. Appendix B (pages A1 through A5) summarize groundwater data obtained from local wells in the vicinity of the subject site. Page 3 of Appendix B summarizes groundwater data.

SECTION 2
PHASE I FINDINGS

2.1 SITE USE HISTORY

Information regarding the history of land use on the subject property was gathered through interviews with persons having specific knowledge of past site utilization, interpretation of aerial photographs of the site locality dated 1964, 1969, 1979, 1985 and 1992. Aerial photographs prior to 1964 were not available for the subject site vicinity. We also reviewed the following:

- Polk Directory of Suburban Tacoma 1960,1970, 1980, 1990 and
- Sanborn Map Search;

Information sources and references are listed in Section 5 of this report. Based on these sources the chronology of site use has been established as summarized in the following sections.

2.1.1 Former Site Uses

The subject property, is currently privately owned. Our research indicates that the subject site has been used, in part, as a masonry supply company since approximately 1960. A masonry contractor presently uses the site for storage of masonry supplies used for masonry construction.

Polk Directory

Polk Directory of Suburban Tacoma were reviewed for the following years: 1960, 1970, 1980, and 1990. Polk Directories for earlier years were not available for the subject site area.

The subject site in 1960 was listed in the Polk Directory as "Fox Mat'l Masons Sup., Inc. ." The address for the business was listed as 4610 113th St. SW. The Polk Directory for 1970 reports the subject site business as "Lakewood Masonry Supply, Inc. ." The Brickyard Apartments are listed in the 1980 Polk Directory. Anecdotal information indicates that the apartments were constructed in 1979.

The address for the apartments is 4614 113th Avenue Southwest. In the 1990 Polk Directory the address 4610 113th St. SW is not listed.

A Sanborn map search for the site and site vicinity did not reveal coverage for this area. Appendix B contains Sanborn Map search documentation.

Aerial Photo Review

Interpretations made from a 1964 aerial photograph of the subject site indicates that the existing site was possibly unpaved. Disturbed soil was noted in the southern portion of the subject site. Bricks appeared to be stored in the western portion of the site based upon photointerpretation of the 1964 aerial photograph. An automobile salvage yard or junkyard was observed across the railroad tracks to the south of the subject site. Other salvage yards could have operated along the railroad tracks to the south of the subject site. The subject site street's including 113 th St. SW and Kendrick Avenue may have been unpaved in the 1960's.

A 1969 aerial photograph indicates that the shows the subject site with numerous automobiles. Up to ten automobiles were observed in the 1969 aerial photograph. Soil discoloration possibly existed in the eastern and southwestern portions of the subject site. More bricks appeared to have been stored in 1969 than 1960, based upon our review of the 1969 aerial photograph.

An aerial photograph dated 15 May 1979 indicates that the subject site was excavated in places. Highly reflective soil appears to be present in the southern portion of the subject site. Kendrick Avenue appears to be paved in 1979. The undeveloped property to the west of the subject site appears to contain highly reflective, excavated soils. Many paths wind through the undeveloped property to the west. Stockpiles of material are present. It was not possible to discern the material.

The 10 March 1985 aerial photograph indicates that the subject site continued to operate as a brickyard storage facility. Up to 10 cars were observed parked or stored on the eastern portion of the subject site. Stockpiled material exists in the southern portion of the subject site. Appendix A contains a photocopy of the 1985 Aerial photograph.

The 3 May 1992 aerial photograph shows the subject site operating as a masonry storage facility.

2.1.2 Uses of Adjacent Properties

Land use of adjacent property as evidenced from the sources listed in section 2.1 are predominantly light commercial dating back to approximately the early to mid -1960's. Property's to the north and east of the subject site consist of residential dwellings. Commercial and light industry exists to the south of the subject site. McChord Airforce Base lies approximately 1.5 miles to the southwest of the subject site.

The property to the immediate west of the subject site is not developed. This has been the general land use trend from the 1960's to the present.

2.2 RECONNAISSANCE

On July 12 December 1996 an experienced ADI environmental site assessor and geologist conducted site reconnaissance at the subject property. Observations of this reconnaissance are summarized below. Photographs of our observations are contained in Appendix A, Plates 1A through 4B.

Figure 3 summarizes our site reconnaissance observations. Figure 3 should be consulted for a summary of our site observations.

2.2.1 Site Reconnaissance

During our reconnaissance the following observations were made:

- An eight unit apartment building occupies the northeastern portion of the subject site (Plates 1A and 1B);
- The central portion of the subject site is utilized by Keystone Masonry and Tacoma Tank. Plates 2A and 2B show potions of the areas utilized by Keystone Masonry and Tacoma Tank, respectively;
- Several 55 gallon drums of hydrochloric acid were observed in the northern storage area. The drums are labeled as Fabirkem Chemicals International; The contents are possibly hydrochloric acid or hydroxyacetic acid;
- Tacoma Tank conducts home heating oil underground storage tank removal services. Tacoma Tank stores two oil supply trucks on the property;
- The southern portion of the subject site is undeveloped, possible stockpiled soils were observed in the southeastern portion of the subject site. Plate 3A shows a south look of the subject site;
- Tacoma Tank uses the southernmost storage area for tank storage and efforts related to tank decommissioning. Plates 4A and 4B show this area as viewed during our site reconnaissance;

- A sheen and discolored soil was observed in the north portion of Tacoma Tank's office building;
- We observed approximately 9 drums in the southern portion of the subject property. The drums were reported to be empty;
- A possible onsite sewage system leach field could exist in the southern portion of the subject site adjacent to the chain link gate;
- A pole mounted transformer exists on the subject site atop the telephone pole adjacent to the northwestern corner of the office building. It remains unknown as to whether the pole mounted transformer contains PCB's.

Stormwater Runoff

A catch basin lies southwest of the existing Office building utilized by Tacoma Tank. A possible sewer or onsite sewage system was observed adjacent to the southwest corner of the existing office building. Another possible drain was observed adjacent to the northwest corner of the subject site.

2.3 REVIEW OF STATE AND FEDERAL RECORDS

State and federal records were reviewed to ascertain whether the site or any properties adjacent to the site (within the ASTM E 1527-94 search radius) posed the likelihood of causing environmental problems to the subject property. Information sources that were reviewed included the following:

Washington State

- Confirmed & Suspected Contaminated Sites (CSCSL) Report
- Hazardous Sites List (HSL);
- Statewide UST Site/Tank Report ;
- Leaking Underground Storage Tanks (LUST) list ;
- Solid Waste Facilities Handbook (SWF/LF);
- Tacoma Pierce County Closed Landfill Survey;

Federal

- U.S. EPA Facility Index System (FINDS);
- U.S. EPA National Priority Listing (NPL);
- Emergency Response Notification System (ERNS);
- U.S. EPA Comprehensive Environmental Response, Compensation Liability Act (CERCLIS) database;
- Resource Conservation and Recovery Information System (RCRIS;
- U.S. EPA Resource Conservation and Recovery Act (RCRA) database;
- Facility Index System (FINDS);
- USGS Federal Water Wells.

Appendix B contains the full list of ASTM and non-ASTM databases which were reviewed for the Phase I site assessment. Appendix B should be consulted concerning the proximity of listed sites to the subject property and other pertinent information relating to site vicinity state and federal data base review.

No mapped sites were found in EDR's search of federal government records either on the subject site or within the ASTM E 1527-94 search radius. Appendix B (page 1) lists the federal data bases researched.

State environmental regulatory agencies listed in the EDR data base include 7 Leaky underground storage tanks (LUST) within approximately 1/2 of the subject site. There were three reported underground storage tank (UST) sites within 0.25 miles of the subject site. Lakewood Masonry Supply was listed as having a UST. The UST was listed as having been removed. The date of the removal was not reported. The installation date was listed as 1964. The capacity of the tank was listed as less than 1,100 gallons. No more information was available for this tank. Appendix B, page 2 lists the LUST and UST sites.

Four RCRIS-SQG (small hazardous waste quantity generators) are listed within 0.25 miles of the subject site. All of these sites lie to the south of the subject site. One of these four sites is listed as dry cleaner. Appendix B (page 2 lists these sites). Pages 5 and 6 of Appendix B show the LUST, UST and small generator sites plotted on a radius map proximal to the subject site.

McChord Air Force Base lies approximately 1.5 miles to the southwest of the subject site. Numerous clean up projects are underway at McChord Air Force Base. Contamination includes heavy metals, chloroform, methylene chloride and benzene. Some contaminants were reported to have affected Clover Creek which lies approximately 1-2 miles south of the site. Appendix B (pages 10, 11 and 12) more details concerning McChord Air Force Base.

Appendix C contains the ASTM Phase 1 site assessment transaction screen questionnaire. The questionnaire was filled out by the present property owner and ADI Geoscience.

USGS water well records indicate that three water wells lie within 2 miles of the subject site. Appendix B (pages A1 through A5) summarize groundwater data obtained from local wells in the vicinity of the subject site. Page 3 of Appendix B summarizes federal well data information. One well approximately 2 miles north of the subject site has been reported to have had a major violation.
The violation information was reported as coliform contamination.

Further south, groundwater from the Lakewood site at I-5 and New York Avenue was discovered in 1981 to have impacted two major drinking water production wells. The site is known as the Lakewood Water District Site. The site is a "Superfund Site".

SECTION 3
CONCLUSIONS and RECOMMENDATIONS

It is our professional opinion that the subject site vicinity and possibly the subject site posses a historical likelihood for potential environmental problems. Soil contamination has been documented at the subject site.

Our research indicated that the subject site has some history of soil contamination. Petroleum hydrocarbon contaminated soil was removed from the subject site in approximately October 1996. The contaminated soil reportedly originated from wrecked auto storage and construction debris. Groundwater quality has not been addressed.

We recommend that a Phase II site assessment be conducted at the subject site in order to assess groundwater and soil quality at the subject site. Some areas of the site (soil) could require cleanup especially around the tank preparation area.

SECTION 4
STANDARD LIMITATIONS

This report has been prepared in accordance with generally accepted environmental assessment practices, for the exclusive use of Steve and Michelle Borman and their agents for specific application to the project site. No other warranty, express or implied, is made. In the event that any changes occur at the site or on adjacent properties, this report should be reviewed by ADI and amended as necessary. The purpose of this report is to provide the client with an initial assessment of the potential for the presence of contamination on site. This report is neither an endorsement nor a condemnation of the subject property.

The findings and conclusions documented in this report have been prepared for specific application to this project and have been developed in a manner consistent with that level of care and skill normally exercised by environmental professionals currently practicing under similar conditions in the area, and in accordance with the terms and conditions set forth in our contract. No other warranty, expressed or implied, is made.

If new information is developed in future work (which may include excavations, boreholes, or other studies), ADI should be contacted in order to reevaluate the conclusions of this report, and to provide amendments to the report as required.

SECTION 5
LIST OF REFERENCES

Publications

Environmental Data Resources, Inc., ASTM Radius Search and Sanborn Map Search for the subject site.

USGS Steilacoom Quadrangle 7.5 Minute Series Topographic Map; 1961; revised 1994.

Persons Having Knowledge of Site Use History

1) Mr. Steve Borman, Keystone Masonry
2) Mr. Pat McEvoy, Tacoma Tank

Other Informational Sources

1) Walker & Associates aerial photographs 1964, 1969, 1979, 1985 and 1992;
2) Washington State Department of Ecology Southwest Regional Office, Lacey, Washington (Records Section).

ADI GEOSCIENCE
EDMONDS, WA
206-316-2510
pallagonite@msn.com

SITE LOCATION
W-0021
FIGURE 1

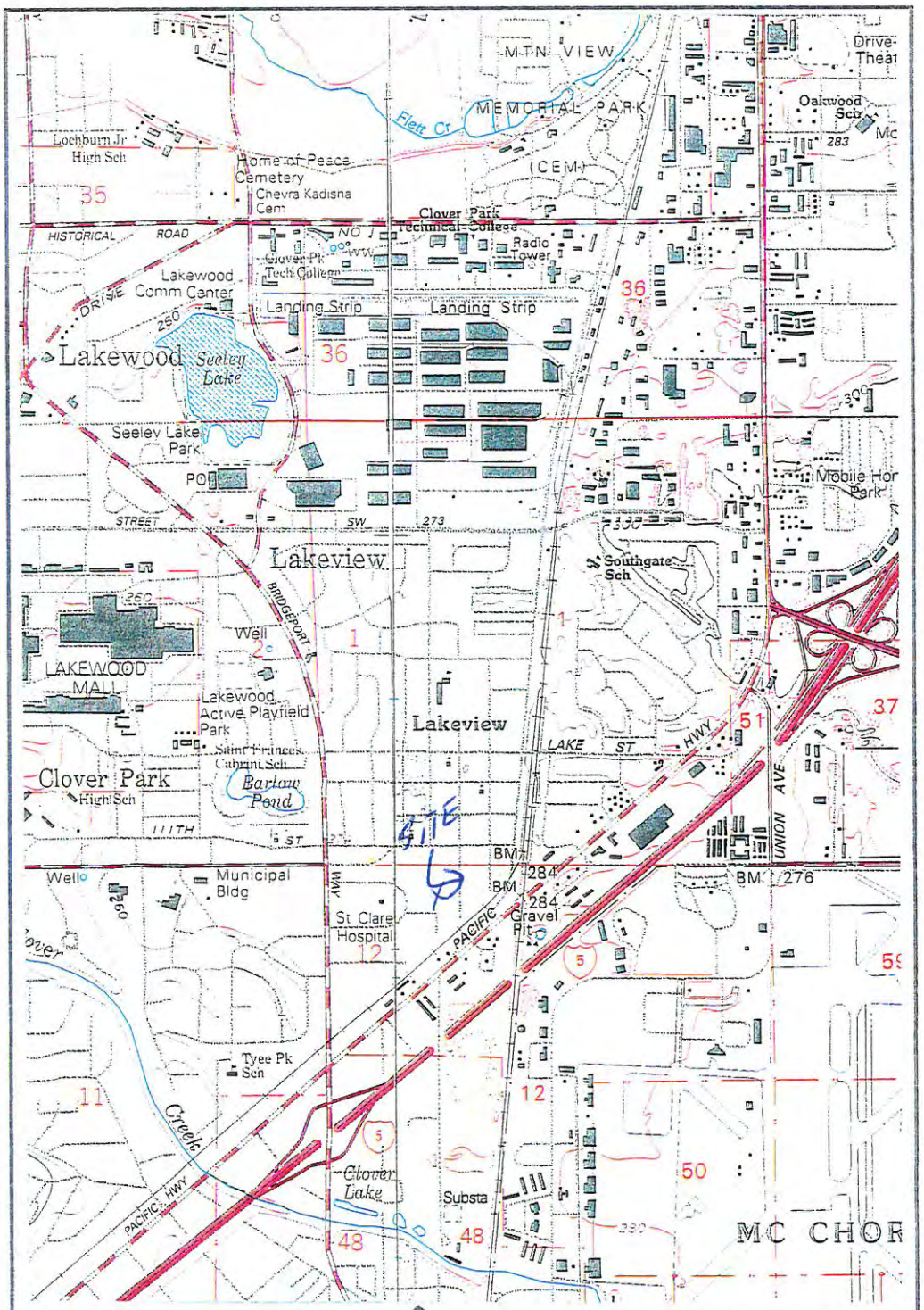

N

1 INCH TO 6500 FEET
C.I. = 20 feet
source usgs reston VA

ADI GEOSCIENCE
EDMONDS, WA
206-316-2510
palagonite@msn.com

SITE
TOPOGRAPHY
W-2001

FIGURE 2

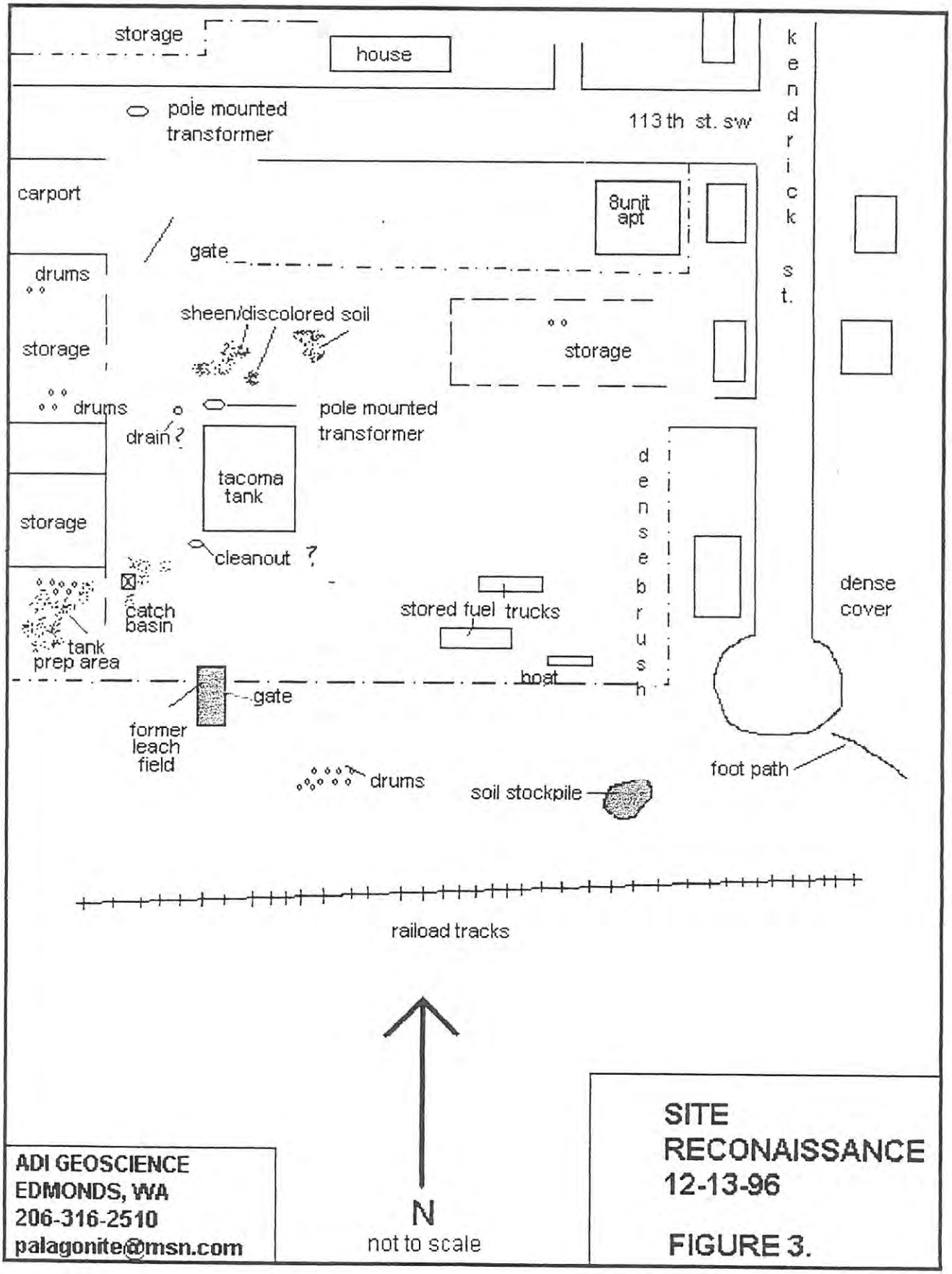

ADI GEOSCIENCE
EDMONDS, WA
206-316-2510
palagonite@msn.com

SITE RECONAISSANCE
12-13-96

FIGURE 3.

APPENDIX A

1985 Aerial Photograph/Site Photographs

1985 photo by Walker and Associates

Plate 1A **Brickyard Apartments East Look**

Plate 1B **Brickyard Apartments South Look**

Plate 2A Subject Site looking North

Plate 2B Subject Site looking South



Plate 3A Subject Site looking South

Plate 3B Subject Site looking West

Plate 4A Subject Site Southern Storage Area

Plate 4B Subject Site southern storage area

APPENDIX B

Sanborn Map Search

EDR Geocheck

EDR Sanborn, Inc.
3530 Post Road, Southport, CT 06490
Tel: (800) 352-0050 Fax: (800) 231-6802

Sanborn™ Map Report

Ship to:
Mr. Dale A. Kramer
ADI Geoscience, International
23031 80th Place West
Edmonds, WA 98026

Order Date: 12/12/96 **Completion Date:** 12/13/96
Inquiry #: 150380-2
P.O. #:
Site Name: Keystone Masonry
Address: 4614 113th Street SW
City/State: Tacoma, WA 98371
Cross Streets:

1012870CPR 206-670-8834

This document reports that the largest and most complete collection of Sanborn fire insurance maps has been reviewed based on client-supplied information, and fire insurance maps depicting the target property at the specified address were not identified.

NO COVERAGE

All maps provided pursuant to a Sanborn™ Map Report are currently reproducible copies of fire insurance maps owned or licensed by EDR Sanborn, Inc. NO WARRANTY, EXPRESSED OR IMPLIED, IS MADE WHATSOEVER. EDR SANBORN, INC. SPECIFICALLY DISCLAIMS THE MAKING OF ANY SUCH WARRANTIES, INCLUDING WITHOUT LIMITATION, WARRANTIES AS TO ACCURACY, VALIDITY, COMPLETENESS, SUITABILITY, CONDITION, QUALITY, MERCHANTABILITY, OR FITNESS FOR A PARTICULAR USE OR PURPOSE WITH RESPECT TO THE MAPS, THE INFORMATION CONTAINED THEREIN, OR THE RESULTS OF A SEARCH OR OTHERWISE. ALL RISK IS ASSUMED BY THE USER. EDR Sanborn, Inc. assumes no liability to any party for any loss or damage whether arising out of errors or omissions, negligence, accident or any other cause. In no event shall EDR Sanborn, Inc., its affiliates or agents, be liable to anyone for special, incidental, consequential or exemplary damages.

Copyright 1996, EDR Sanborn, Inc. All rights reserved. Reproduction in any media or format of any map of EDR Sanborn, Inc. (whether obtained as a result of a search or otherwise) may be prohibited without prior written permission from EDR Sanborn, Inc. Sanborn and Sanborn Maps are trademarks of EDR Sanborn, Inc.

The EDR-Radius Map
with GeoCheck™

4614 113th Street SW
Tacoma, WA 98499

Inquiry Number: 150380.1s

December 12, 1996

Environmental
Data
Resources, Inc.

Creators of Toxicheck/®

The Source
For Environmental
Risk Management
Data

3530 Post Road
Southport, Connecticut 06490

Nationwide Customer Service

Telephone: 1-800-352-0050
Fax: 1-800-231-6802

TABLE OF CONTENTS

SECTION	PAGE
Executive Summary	ES1
Topographic Map	2
GeoCheck Summary	3
Overview Map	5
Detail Map	6
Map Summary - All Sites	7
Map Summary - Sites with higher or the same elevation as the Target Property	8
Map Findings	9
Orphan Summary	18

APPENDICES

GeoCheck Version 2.1	A1
EPA Waste Codes	A6
Government Records Searched / Data Currency Tracking Addendum	A9

Thank you for your business.
Please contact EDR at 1-800-352-0050
with any questions or comments.

Disclaimer

This Report contains information obtained from a variety of public sources and EDR makes no representation or warranty regarding the accuracy, reliability, quality, or completeness of said information or the information contained in this report. The customer shall assume full responsibility for the use of this report.
No warranty of merchantability or of fitness for a particular purpose, expressed or implied, shall apply and EDR specifically disclaims the making of such warranties. In no event shall EDR be liable to anyone for special, incidental, consequential or exemplary damages. Copyright (c) 1996 by EDR. All rights reserved.

EXECUTIVE SUMMARY

A search of available environmental records was conducted by Environmental Data Resources, Inc. (EDR). The search met the specific requirements of ASTM Standard Practice for Environmental Site Assessments, E 1527-94, or custom distances requested by the user.

The address of the subject property for which the search was intended is:

4614 113TH STREET SW
TACOMA, WA 98499

No mapped sites were found in EDR's search of available ("reasonably ascertainable ") government records either on the subject property or within the ASTM E 1527-94 search radius around the subject property for the following Databases:

NPL:	National Priority List
Delisted NPL:	NPL Deletions
RCRIS-TSD:	Resource Conservation and Recovery Information System
CSCSL:	Confirmed & Suspected Contaminated Sites List
CERCLIS:	Comprehensive Environmental Response, Compensation, and Liability Information System
CERC-NFRAP:	Comprehensive Environmental Response, Compensation, and Liability Information System
CORRACTS:	Corrective Action Report
SWF/LF:	Solid Waste Facilities Handbook
RAATS:	RCRA Administrative Action Tracking System
RCRIS-LQG:	Resource Conservation and Recovery Information System
HMIRS:	Hazardous Materials Information Reporting System
PADS:	PCB Activity Database System
ERNS:	Emergency Response Notification System
FINDS:	Facility Index System
TRIS:	Toxic Chemical Release Inventory System
NPL Liens:	Federal Superfund Liens
TSCA:	Toxic Substances Control Act
MLTS:	Material Licensing Tracking System
RODS:	Records Of Decision
CONSENT:	Superfund (CERCLA) Consent Decrees
Wa Air Emissions:	Washington Emissions Data System
Coal Gas:	Former Manufactured gas (Coal Gas) Sites.

Unmapped (orphan) sites are not considered in the foregoing analysis.

Search Results:

Search results for the subject property and the search radius, are listed below:

Subject Property:

The subject property was not listed in any of the databases searched by EDR.

EXECUTIVE SUMMARY

Surrounding Properties:

Elevations have been determined from the USGS 1 degree Digital Elevation Model and should be evaluated on a relative (not an absolute) basis. Relative elevation information between sites of close proximity should be field verified. EDR's definition of a site with an elevation equal to the subject property includes a tolerance of -10 feet. Sites with an elevation equal to or higher than the subject property have been differentiated below from sites with an elevation lower than the subject property (by more than 10 feet). Page numbers and map identification numbers refer to the EDR Radius Map report where detailed data on individual sites can be reviewed.

Sites listed in ***bold italics*** are in multiple databases.

LUST: The Leaking Underground Storage Tank Incident Reports contain an inventory of reported leaking underground storage tank incidents. The data comes from the Department of Ecology's Leaking Underground Storage Tanks Site List.

A review of the LUST list, as provided by EDR, and dated 04/01/1996 has revealed that there are 7 LUST sites within approximately 0.5 Miles of the subject property.

Equal/Higher Elevation	Address	Map ID	Page
TOP AUTO, INC.	11111 BRIDGEPORT WAY SW	8	14
BP OIL SITE 11260	***10801 BRIDGEPORT WAY***	***9***	***14***
FLOYD SINGLETARY	11910 PACIFIC HWY SW	C10	16
TEXACO #63-232-0398	11910 PACIFIC HWY SW	C11	16
BP 11260	10801 BRIDGEPORT WAY/108TH	12	16
RENTAL MARTS	***10712 BRIDGEPORT WAY SW***	***D13***	***16***
RENTAL MART	10712 BRIDGEPORT WAY SW	D14	17

UST: The Underground Storage Tank database contains registered USTs. USTs are regulated under Subtitle I of the Resource Conservation and Recovery Act (RCRA). The data comes from the Department of Ecology's Statewide UST Site/Tank Report.

A review of the UST list, as provided by EDR, and dated 08/01/1996 has revealed that there are 3 UST sites within approximately 0.25 Miles of the subject property.

Equal/Higher Elevation	Address	Map ID	Page
LAKEWOOD MASONRY SUPLLY	4610 113 TH SW	1	12
RAY DUCOLON	11517 PACIFIC HY SW	2	13
SAINT CLARE HOSPITAL (AKA ST.	11315 BRIDGEPORT WAY SW	B7	14

RCRIS: The Resource Conservation and Recovery Act database includes selected information on sites that generate, store, treat, or dispose of hazardous waste as defined by the Act. The source of this database is the U.S. EPA.

A review of the RCRIS-SQG list, as provided by EDR, and dated 07/01/1996 has revealed that there are 4 RCRIS-SQG sites within approximately 0.25 Miles of the subject property.

Equal/Higher Elevation	Address	Map ID	Page
ORIENTAL AUTO BODY	11618 PACIFIC HWY SW	A3	13
BEST JAPANESE AUTO REPAIR	11626 PACIFIC HWY SW	A4	13
TYEE CLEANERS	***4924 115TH ST CT SW***	***5***	***13***
ST CLARE HOSPITAL	11315 BRIDGEPORT WAY SW	B6	14

TOPOGRAPHIC MAP - 150380.1s - ADI Geoscience, International

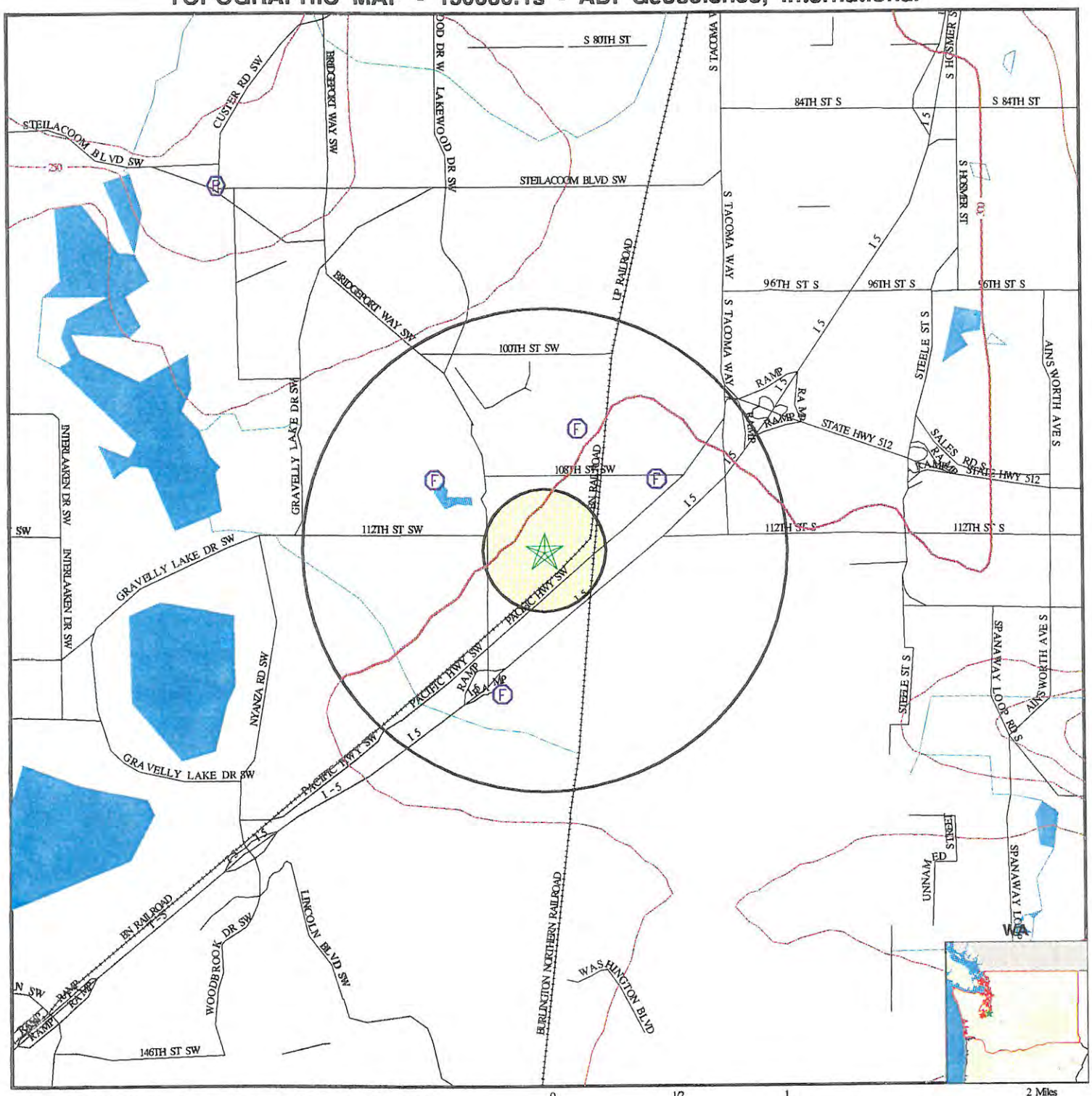

Source: US Geological Survey 1-Degree Digital Elevation Model
Compiled 09/15/92

0 1/2 1 2 Miles

- Major Roads
- Contour lines (25 foot interval unless otherwise shown)
- Waterways
- Earthquake epicenter, Richter 5 or greater.
- (F)(S) - Closest well according to (F)ederal or (S)tate database in quadrant.
- (P) - Closest public water supply well.

TARGET PROPERTY:		CUSTOMER:	ADI Geoscience, International
ADDRESS:	4614 113th Street SW	CONTACT:	Mr. Dale A. Kramer
CITY/STATE/ZIP:	Tacoma WA 98499	INQUIRY #:	150380.1s
LAT/LONG:	47.1550 / 122.4979	DATE:	December 12, 1996 2:33 pm

EXECUTIVE SUMMARY

Due to poor or inadequate address information, the following sites were not mapped:

Site Name	Database(s)
FORT LEWIS LANDFILL	SWF/LF
WM. DIXON CO. LANDFILL (2)	SWF/LF
ATTU ISLAND ASBESTOS DISPOSAL	SWF/LF
INVESTCO/CONSUMER HEAT STEAMPLANT	LUST
INVESTCO/CONSUMER HEAT STEAMPLANT	LUST
INVESTCO/CONSUMER HEAT STEAMPLANT	LUST
INVESTCO/CONSUMER HEAT STEAMPLANT	LUST
MUTUAL MATERIALS	LUST
BESTWAY ENTERPRISES CORP	RCRIS-SQG,FINDS,UST
3588	UST
LAKEWOOD LUMBER CO. INC.	UST
WASTE DISPOSAL INC	RCRIS-SQG
BUDS MACHINE ENGINE SHOP	RCRIS-SQG

GEOCHECK VERSION 2.1
SUMMARY

GEOLOGIC AGE IDENTIFICATION†

Geologic Code:	Q
Era:	Cenozoic
System:	Quaternary
Series:	Quaternary

ROCK STRATIGRAPHIC UNIT†

Category: Stratifed Sequence

GROUNDWATER FLOW INFORMATION

Groundwater flow direction for a particular site is best determined by a qualified environmental professional using site-specific well data. If such data is not reasonably ascertainable, it may be necessary to rely on other sources of information, including well data collected on nearby properties, regional groundwater flow information (from deep aquifers), or surface topography.‡

General Topographic Gradient: General NW

General Hydrogeologic Gradient: The hydrogeologic gradient for this report has been determined using the depth to water table information provided below. Where available, the closest well in each quadrant has been identified (up to a radius of 5 miles around the target property) and used in the gradient calculation. While an attempt has been made to segregate shallow from deep aquifers, this cannot always be assured. Groundwater flow in the aquifer associated with the wells appears generally to be to the North. This would appear to be in conflict with the topographical gradient. The direction of the groundwater flow should be determined by a qualified environmental professional.

USGS TOPOGRAPHIC MAP ASSOCIATED WITH THIS SITE

Target Property: 2447122-B4 TACOMA SOUTH, WA

FEDERAL DATABASE WELL INFORMATION

WELL QUADRANT	DISTANCE FROM TP	LITHOLOGY	DEPTH TO WATER TABLE
Northern	1/2 - 1 Mile	Not Reported	75 ft.
Eastern	1/2 - 1 Mile	Not Reported	23 ft.
Southern	1/2 - 1 Mile	Not Reported	7 ft.
Western	1/2 - 1 Mile	Not Reported	22 ft.

STATE DATABASE WELL INFORMATION

WELL QUADRANT	DISTANCE FROM TP
NO WELLS FOUND	

PUBLIC WATER SUPPLY SYSTEM INFORMATION (EPA-FRDS)

Searched by Nearest Well.
NOTE: PWS System location is not always the same as well location.

PWS Name:	PERCIE ROAD WATER ASSOC CUSTER, WA 98240
Location Relative to TP:	>2 Miles North

Well currently has or has had major violation(s): Yes

† Source: P.G. Schruben, R.E. Arndt and W.J. Bawiec, Geology of the Conterminous U.S. at 1:2,500,000 Scale - A digital representation of the 1974 P.B. King and H.M. Beikman Map, USGS Digital Data Series DDS - 11 (1994)
‡ U.S. EPA Ground Water Handbook, Vol I: Ground Water and Contamination, Office of Research and development EPA/625/6-90/016a,Chapter 4, page 78, September 1990.

GEOCHECK VERSION 2.1
SUMMARY

AREA RADON INFORMATION

Zip Code: 98499

Number of sites tested: 5

Area	Average Activity	% <4 pCi/L	% 4-20 pCi/L	% >20 pCi/L
Living Area - 1st Floor	2.180 pCi/L	80%	20%	0%
Living Area - 2nd Floor	Not Reported	Not Reported	Not Reported	Not Reported
Basement	6.800 pCi/L	0%	100%	0%

OVERVIEW MAP - 150380.1s - ADI Geoscience, International

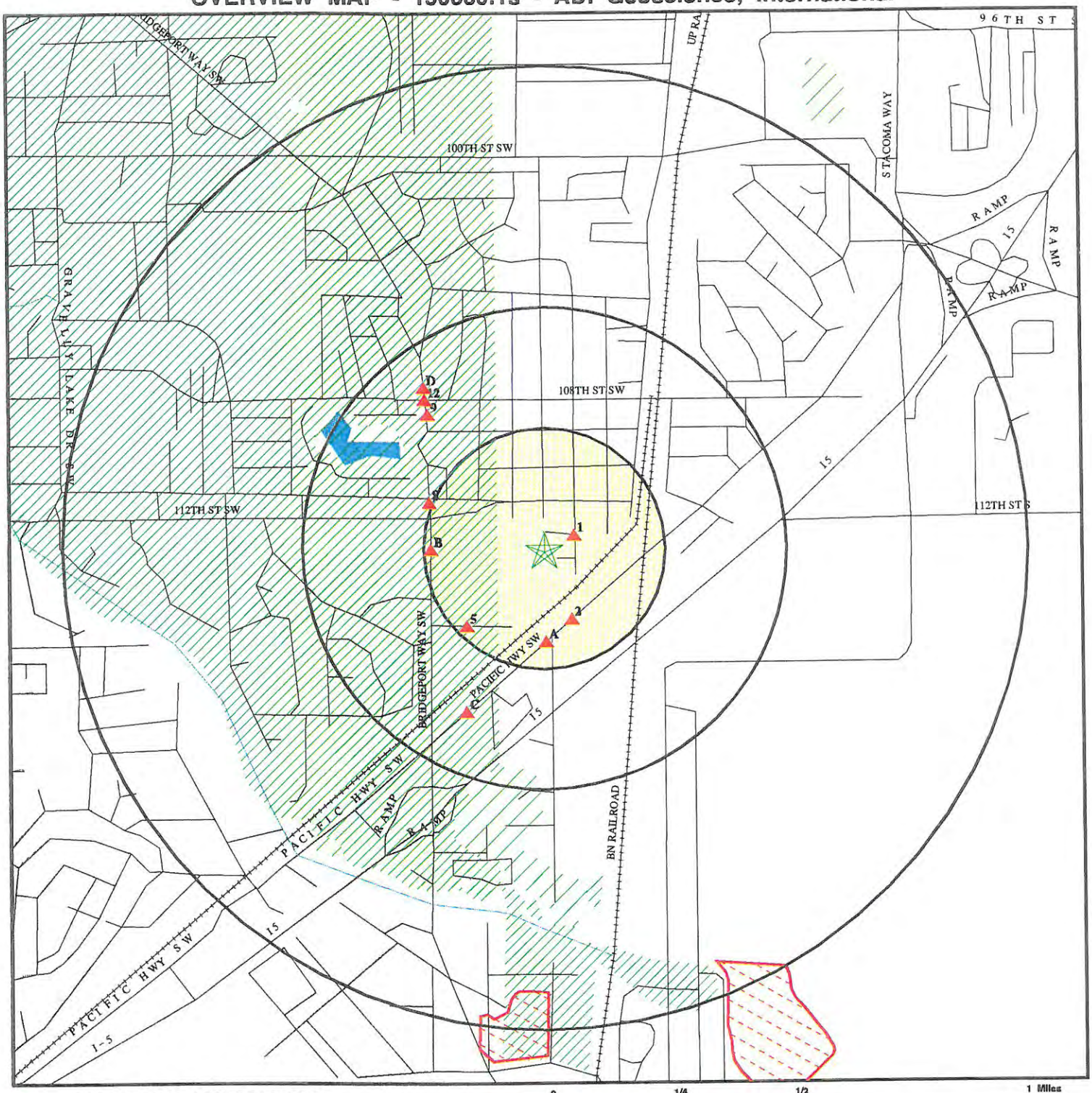

★ - Indicates TARGET PROPERTY.

▲ - Indicates sites at elevations higher than or equal to the target property.

◆ - Indicates sites at elevations lower than the target property.

- Coal Gasification Sites (if requested)

- National Priority List Sites

- Landfill Sites

- 100-year flood zone

- 500-year flood zone

- Power transmission lines (USGS DLG, 1993)

- Oil & Gas pipelines (USGS DLG, 1993)

TARGET PROPERTY:			
ADDRESS:	4614 113th Street SW	CUSTOMER:	ADI Geoscience, International
CITY/STATE/ZIP:	Tacoma WA 98499	CONTACT:	Mr. Dale A. Kramer
LAT/LONG:	47.1550 / 122.4979	INQUIRY #:	150380.1s
		DATE:	December 12, 1996 2:30 pm

DETAIL MAP - 150380.1s - ADI Geoscience, International

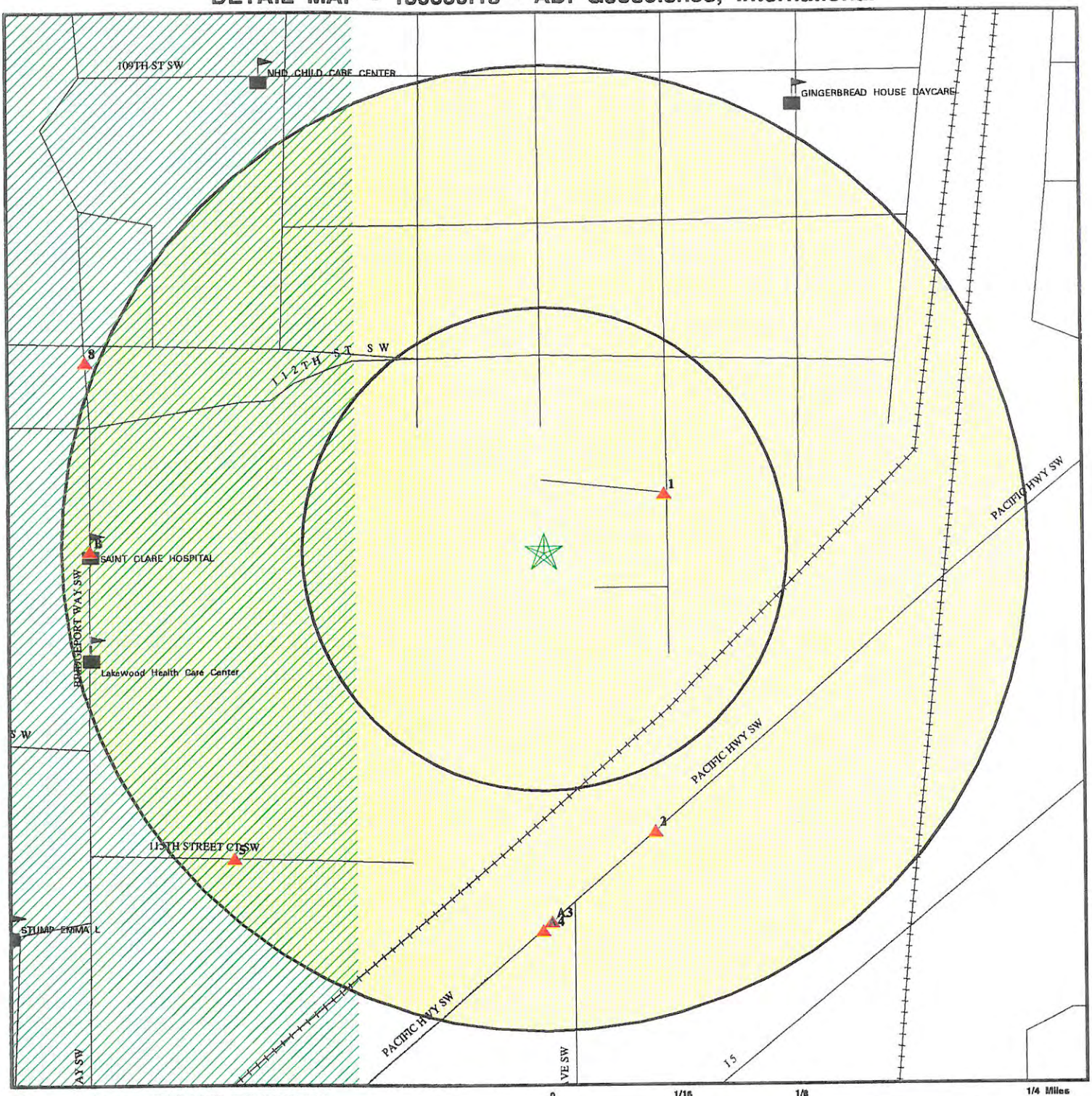

★ - Indicates TARGET PROPERTY.

▲ - Indicates sites at elevations higher than or equal to the target property.

◆ - Indicates sites at elevations lower than the target property.

- Coal Gasification Sites (if requested)

- Sensitive Receptors

- National Priority List Sites

- Landfill Sites

- 100-year flood zone

- 500-year flood zone

- Power transmission lines (USGS DLG, 1993)

- Oil & Gas pipelines (USGS DLG, 1993)

TARGET PROPERTY:		CUSTOMER:	ADI Geoscience, International
ADDRESS:	4614 113th Street SW	CONTACT:	Mr. Dale A. Kramer
CITY/STATE/ZIP:	Tacoma WA 98499	INQUIRY #:	150380.1s
LAT/LONG:	47.1550 / 122.4979	DATE:	December 12, 1996 2:32 pm

MAP FINDINGS SUMMARY SHOWING ALL SITES

Database	Target Property	Search Distance (Miles)	< 1/8	1/8 - 1/4	1/4 - 1/2	1/2 - 1	> 1	Total Plotted
NPL		1.000	0	0	0	0	NR	0
Delisted NPL		TP	NR	NR	NR	NR	NR	0
RCRIS-TSD		1.000	0	0	0	0	NR	0
CSCSL		TP	NR	NR	NR	NR	NR	0
CERCLIS		0.500	0	0	0	NR	NR	0
CERC-NFRAP		TP	NR	NR	NR	NR	NR	0
CORRACTS		1.000	0	0	0	0	NR	0
State Landfill		0.500	0	0	0	NR	NR	0
LUST		0.500	0	0	7	NR	NR	7
UST		0.250	1	2	NR	NR	NR	3
RAATS		TP	NR	NR	NR	NR	NR	0
RCRIS Sm. Quan. Gen.		0.250	0	4	NR	NR	NR	4
RCRIS Lg. Quan. Gen.		0.250	0	0	NR	NR	NR	0
HMIRS		TP	NR	NR	NR	NR	NR	0
PADS		TP	NR	NR	NR	NR	NR	0
ERNS		TP	NR	NR	NR	NR	NR	0
FINDS		TP	NR	NR	NR	NR	NR	0
TRIS		TP	NR	NR	NR	NR	NR	0
NPL Liens		TP	NR	NR	NR	NR	NR	0
TSCA		TP	NR	NR	NR	NR	NR	0
MLTS		TP	NR	NR	NR	NR	NR	0
ROD		1.000	0	0	0	0	NR	0
CONSENT		1.000	0	0	0	0	NR	0
Wa Air Emissions		TP	NR	NR	NR	NR	NR	0
Coal Gas		1.000	0	0	0	0	NR	0

TP = Target Property

NR = Not Requested at this Search Distance

* Sites may be listed in more than one database

MAP FINDINGS SUMMARY SHOWING ONLY SITES HIGHER THAN OR THE SAME ELEVATION AS TP

Database	Target Property	Search Distance (Miles)	< 1/8	1/8 - 1/4	1/4 - 1/2	1/2 - 1	> 1	Total Plotted
NPL		1.000	0	0	0	0	NR	0
Delisted NPL		TP	NR	NR	NR	NR	NR	0
RCRIS-TSD		1.000	0	0	0	0	NR	0
CSCSL		TP	NR	NR	NR	NR	NR	0
CERCLIS		0.500	0	0	0	NR	NR	0
CERC-NFRAP		TP	NR	NR	NR	NR	NR	0
CORRACTS		1.000	0	0	0	0	NR	0
State Landfill		0.500	0	0	0	NR	NR	0
LUST		0.500	0	0	7	NR	NR	7
UST		0.250	1	2	NR	NR	NR	3
RAATS		TP	NR	NR	NR	NR	NR	0
RCRIS Sm. Quan. Gen.		0.250	0	4	NR	NR	NR	4
RCRIS Lg. Quan. Gen.		0.250	0	0	NR	NR	NR	0
HMIRS		TP	NR	NR	NR	NR	NR	0
PADS		TP	NR	NR	NR	NR	NR	0
ERNS		TP	NR	NR	NR	NR	NR	0
FINDS		TP	NR	NR	NR	NR	NR	0
TRIS		TP	NR	NR	NR	NR	NR	0
NPL Liens		TP	NR	NR	NR	NR	NR	0
TSCA		TP	NR	NR	NR	NR	NR	0
MLTS		TP	NR	NR	NR	NR	NR	0
ROD		1.000	0	0	0	0	NR	0
CONSENT		1.000	0	0	0	0	NR	0
Wa Air Emissions		TP	NR	NR	NR	NR	NR	0
Coal Gas		1.000	0	0	0	0	NR	0

TP = Target Property

NR = Not Requested at this Search Distance

* Sites may be listed in more than one database

Coal Gas Site Search: No site was found in a search of Real Property Scan's ENVIROHAZ database.

NPL **LAKEWOOD SITE** **CERCLIS** **1000225384**
Region **I-5 AND NEW YORK AVE** **FINDS** **WAD050075662**
LAKEWOOD, WA 98438 **NPL**
ROD

CERCLIS Classification Data:

Site Incident Category: OTHER — Federal Facility: NO
Ownership Status: PRIVATE — NPL Status: CURRENTLY ON THE FINAL NPL
EPA Notes: 1N 1981, TWO MAJOR DRINKING WATER PRODUCTION WELLS WERE FOUND TO BE CONTAMINATED BY ORGANIC COMPOUNDS. WELLS SHUT DOWN. OVER 10,000 PEOPLE ARE SERVED BY LAKEWOOD WATER DIST. COMMERCIAL LAUNDRY HAS BEEN IDENTIFIED AS A SOURCE.

CERCLIS Assessment History:

Assessment:	DISCOVERY	Completed:	08/01/1980
Assessment:	PRELIMINARY ASSESSMENT	Completed:	08/01/1982
Assessment:	SCREENING SITE INSPECTION	Completed:	03/01/1983
Assessment:	HAZARD RANKING DETERMINED	Completed:	08/10/1982
Assessment:	INITIAL REMEDIAL MEASURE	Completed:	02/27/1985
Assessment:	FINAL LISTING ON NPL	Completed:	09/08/1983
Assessment:	PROPOSAL TO NPL	Completed:	12/30/1982
Assessment:	RECORD OF DECISION	Completed:	06/01/1984
Assessment:	RMVL INVESTIGATION AT NPL	Completed:	09/10/1990
Assessment:	RMVL INVESTIGATION AT NPL	Completed:	07/19/1991
Assessment:	RMVL INVESTIGATION AT NPL	Completed:	10/05/1993
Assessment:	COMBINED RI/FS	Completed:	09/30/1985
Assessment:	MANAGEMENT ASSISTANCE	Completed:	09/30/1985
Assessment:	MANAGEMENT ASSISTANCE	Completed:	Not reported
Assessment:	OPERATIONS AND MAINTENANCE	Completed:	01/31/1987
Assessment:	REMEDIAL ACTION	Completed:	03/20/1987
Assessment:	REMEDIAL DESIGN	Completed:	09/18/1987
Assessment:	TECHNICAL ASSISTANCE	Completed:	09/30/1985
Assessment:	RI/FS WORKPLAN APPROVAL BY HQ	Completed:	04/04/1984
Assessment:	RECORD OF DECISION	Completed:	09/30/1985
Assessment:	LONG TERM RESPONSE	Completed:	Not reported
Assessment:	OPERATIONS AND MAINTENANCE	Completed:	Not reported
Assessment:	FIVE YEAR REMEDY ASSESSMENT	Completed:	09/29/1992
Assessment:	RECORD OF DECISION	Completed:	11/14/1986
Assessment:	MANAGEMENT ASSISTANCE	Completed:	Not reported
Assessment:	REMEDIAL ACTION	Completed:	05/06/1993

CERCLIS Site Status:

This site is currently under investigation by the government to assess the extent of further action

CERCLIS Alias Name(s):

LAKEWOOD WATER DISTRICT SITE
PONDER'S CORNER
PLAZA CLEANERS
LAKEWOOD SITE

LAKEWOOD SITE (Continued) **1000225384**

NPL:

ID:	10WA011
Date Listed:	9/08/83 (FINAL)
EPA/ID:	WAD050075662
Haz. Rank Score:	42.49
Status:	LISTED ON NPL
Rank:	389
Group:	8
Ownership:	Not reported
Permit:	NPDES
Site Activities:	Ground Water Plume
Site Condition:	Contam. Ground Water
Waste Type:	Solvents
Waste Form:	Not reported

Contaminant:	Media Affected:
1,2-TRANS-DICHLOROETHYLENE	Ground and Surface Water
1,1,2-TRICHLOROETHYLENE (TCE)	Ground and Surface Water
TETRACHLOROETHENE	Ground Water
DICHLOROETHYLENE, NOS	Not reported
TRICHLOROETHANE, NOS	Not reported
1,1,1-TRICHLOROETHANE	Not reported

Distance to nearest Population:	Not reported
Population within a 1 Mile Radius:	Not reported
Population within a 2 Mile Radius:	Not reported
Population within a 4 Mile Radius:	Not reported
Vertical Distance to Aquifer:	Not reported
Ground Water Use:	Used as Drinking Water, Alternative Source not Available
Distance to nearest Surface Water:	Not reported

ROD:
Full-text of USEPA Record of Decision(s) is available from EDR.

NPL Region **USAF MCCHORD AFB**
62ABG DEEV
TACOMA, WA 98438

PADS **1000243881**
CERCLIS **WA8570024200**
FINDS
NPL
RCRIS-LQG
RCRIS-TSD
CORRACTS
ROD

CERCLIS Classification Data:

Site Incident Category:	MILITARY RELATED	Federal Facility:	YES
Ownership Status:	FEDERALLY OWNED	NPL Status:	CURRENTLY ON THE FINAL NPL

EPA Notes: HEAVY METALS AND ORGANIC CHEMICALS SUCH AS CHLOROFORM METHY-LENE CHLORIDE AND BENZENE, HAVE BEEN DETECTED IN SURFACE DRAINAGE THROUGH CLOVER CREEK. MCCHORD HAS BEEN INVESTIGATING THE SITE.

CERCLIS Assessment History:

Assessment:	DISCOVERY	Completed:	06/01/1982
Assessment:	PRELIMINARY ASSESSMENT	Completed:	09/04/1984
Assessment:	SCREENING SITE INSPECTION	Completed:	09/04/1984
Assessment:	HAZARD RANKING DETERMINED	Completed:	09/04/1984
Assessment:	PROPOSAL TO NPL	Completed:	10/15/1984
Assessment:	FINAL LISTING ON NPL	Completed:	07/22/1987
Assessment:	COMBINED RI/FS	Completed:	09/29/1992
Assessment:	RECORD OF DECISION	Completed:	09/29/1992

USAF MCCHORD AFB (Continued) **1000243881**

Assessment:	MANAGEMENT ASSISTANCE	Completed:	Not reported
Assessment:	REMEDIAL ACTION	Completed:	06/22/1995
Assessment:	REMEDIAL DESIGN	Completed:	12/23/1993
Assessment:	ADMINISTRATIVE RECORD	Completed:	05/29/1993

CERCLIS Site Status:
This site is currently under investigation by the government to assess the extent of further action

CERCLIS Alias Name(s):
USAF - MCCHORD AIR FORCE BASE
MCCHORD WASH RACK AREA
MCCHORD AFB (WASH RACK/TREATMENT)

CORRACTS Data:

Prioritization:	Not reported
Status:	RCRA Facility Investigation Completed

NPL:

ID:	10WA034
Date Listed:	7/22/87 (FINAL)
EPA/ID:	WA8570024200
Haz. Rank Score:	42.24
Status:	LISTED ON NPL
Rank:	Not reported
Group:	9
Ownership:	Federal
Permit:	Not reported
Site Activities:	Spill
Site Activities:	Surface Impoundment
Site Activities:	Milit. Test & Main.
Site Condition:	Contam. Food Chain
Site Condition:	Damage of Flora/Fauna
Site Condition:	Contamination of Soil
Site Condition:	Contam. Sewer, Storm Drain
Site Condition:	Contam. Ground Water
Waste Type:	Oils
Waste Type:	Solvents
Waste Form:	Not reported

Contaminant:	Media Affected:
METHYLENE CHLORIDE	Ground and Surface Water
CHLOROFORM	Ground and Surface Water
BENZENE	Ground Water
CHROMIUM AND COMPOUNDS, NOS (CR)	Ground and Surface Water
ARSENIC	Ground Water
MERCURY	Ground Water
HEAVY METALS, NOS	Surface Water
CADMIUM (CD)	Surface Water
COPPER AND COMPOUNDS, NOS (CU)	Surface Water
LEAD (PB)	Surface Water
ACID, NOS	Not reported
METHYL ETHYL KETONE	Not reported
TRICHLOROETHANE, NOS	Not reported
TOLUENE	Not reported
MORE THAN 15 SUBSTANCES LISTED	Not reported

USAF MCCHORD AFB (Continued) **1000243881**

Distance to nearest Population:	Not reported
Population within a 1 Mile Radius:	Not reported
Population within a 2 Mile Radius:	Not reported
Population within a 4 Mile Radius:	Not reported
Vertical Distance to Aquifer:	Not reported
Ground Water Use:	Used as Drinking Water, Alternative Source not Available
Distance to nearest Surface Water:	Not reported

ROD:
Full-text of USEPA Record of Decision(s) is available from EDR.

RCRIS:
Owner: US AIR FORCE
(206) 984-2621

Contact: Not reported

Waste	Quantity	Info Source	Waste	Quantity	Info Source
D001	.00000 (N)	Notification	D002	.00000 (N)	Notification
D003	.00000 (N)	Notification	D005	.00000 (N)	Notification
D006	.00000 (N)	Notification	D007	.00000 (N)	Notification
D008	.00000 (N)	Notification	D009	.00000 (N)	Notification
D011	.00000 (N)	Notification	D016	.00000 (N)	Notification
D018	.00000 (N)	Notification	D019	.00000 (N)	Notification
D020	.00000 (N)	Notification	D023	.00000 (N)	Notification
D025	.00000 (N)	Notification	D027	.00000 (N)	Notification
D035	.00000 (N)	Notification	D039	.00000 (N)	Notification
F002	.00000 (N)	Notification	F003	.00000 (N)	Notification
F005	.00000 (N)	Notification	P008	.00000 (N)	Notification
P021	.00000 (N)	Notification	P106	.00000 (N)	Notification
U002	.00000 (N)	Notification	U019	.00000 (N)	Notification
U036	.00000 (N)	Notification	U239	.00000 (N)	Notification
X003	.00000 (N)	Notification	D001	59.46600 (N)	Part A
D002	.74800 (N)	Part A	D003	26.62600 (N)	Part A
F001	13.72500 (N)	Part A	F005	2.97100 (N)	Part A
U151	.04500 (N)	Part A	D007	.58900 (N)	Part A

(P) = Pounds , (K) = Kilograms , (M) = Metric Tons , (T) = Tons , (N) = Not Reported

There are 2 compliance/violation record(s) reported at this site:

Evaluation	Date	Violations
COMPLIANCE EVALUATION INSPECTION (CEI)	24-JUN-91	YES
COMPLIANCE EVALUATION INSPECTION (CEI)	15-MAR-88	YES

Other Pertinent Environmental Activity Identified at Site:
facility with active water discharge permit.
facility which is monitored or permitted for air emissions under the Clean Air Act.
federal facility that has submitted specific environmental project budget plans.
facility is a PCB generator, storer, transporter or permitted disposer.

---

1 ENE < 1/8 Higher | **LAKEWOOD MASONRY SUPLLY** | **UST** | **U003028988**
4610 113 TH SW | **N/A**
TACOMA, WA 98499

Map ID Direction Distance Elevation	Site	Database(s)	EDR ID Number EPA ID Number

LAKEWOOD MASONRY SUPLLY (Continued) — **U003028988**

UST:

Facility ID:	97252	Tank ID:	1
Install Date:	12/31/64 00:00:00	Status:	Removed
Capacity:	111 to 1,100 Gallons	Tank Material:	Steel-Unprotected
Compartment #:	1	Substance:	LEADED GASOLINE

---

2 SSE 1/8-1/4 Higher — **RAY DUCOLON**, **11517 PACIFIC HY SW**, **TACOMA, WA 98499** — **UST** — **U003025765**, **N/A**

UST:

Facility ID:	12057	Tank ID:	2
Install Date:	12/31/64 00:00:00	Status:	Exempt
Capacity:	Not reported	Tank Material:	Steel-Unprotected
Compartment #:	1	Substance:	Not reported
Facility ID:	12057	Tank ID:	1
Install Date:	12/31/64 00:00:00	Status:	Operational
Capacity:	Not reported	Tank Material:	Steel-Unprotected
Compartment #:	1	Substance:	UNLEADED GASOLINE

A3 South 1/8-1/4 Higher — **ORIENTAL AUTO BODY** - , **11618 PACIFIC HWY SW**, **TACOMA, WA 98499** — **RCRIS-SQG** — **1000879016**, **WAD988523569**

RCRIS:

Owner: YONG K YI

Contact: Not reported

Waste	Quantity	Info Source	Waste	Quantity	Info Source
D001	.00000 (N)	Notification	D018	.00000 (N)	Notification

(P) = Pounds , (K) = Kilograms , (M) = Metric Tons , (T) = Tons , (N) = Not Reported

---

A4 South 1/8-1/4 Higher — **BEST JAPANESE AUTO REPAIR**, **11626 PACIFIC HWY SW**, **TACOMA, WA 98499** — **RCRIS-SQG** — **1000878943**, **WAD988522835**

RCRIS:

Owner: JEONG SEON PAK

Contact: Not reported

Waste	Quantity	Info Source
NONE	.00000 (N)	Notification

(P) = Pounds , (K) = Kilograms , (M) = Metric Tons , (T) = Tons , (N) = Not Reported

---

5 SW 1/8-1/4 Higher — **TYEE CLEANERS**, **4924 115TH ST CT SW**, **TACOMA, WA 98499** — **RCRIS-SQG**, **FINDS** — **1000456057**, **WAD988477907**

Map ID / Direction / Distance / Elevation	Site	Database(s)	EDR ID Number / EPA ID Number

TYEE CLEANERS (Continued) — **1000456057**

RCRIS:
Owner: ROBERT J CARTER
Contact: Not reported

Waste	Quantity	Info Source
F002	.00000 (N)	Notification

(P) = Pounds , (K) = Kilograms , (M) = Metric Tons , (T) = Tons , (N) = Not Reported

---

B6 West 1/8-1/4 Higher — **ST CLARE HOSPITAL**, **11315 BRIDGEPORT WAY SW**, **TACOMA, WA 98499** — **RCRIS-SQG** — **1000878775**, **WAD988521001**

RCRIS:
Owner: SAINT CLARE HOSPITAL
Contact: Not reported

Waste	Quantity	Info Source	Waste	Quantity	Info Source
D001	.00000 (N)	Notification	D002	.00000 (N)	Notification
F003	.00000 (N)	Notification	U058	.00000 (N)	Notification
U151	.00000 (N)	-Notification	X003	.00000 (N)	Notification

(P) = Pounds , (K) = Kilograms , (M) = Metric Tons , (T) = Tons , (N) = Not Reported

---

B7 West 1/8-1/4 Higher — **SAINT CLARE HOSPITAL (AKA ST. CLARE HOSP**, **11315 BRIDGEPORT WAY SW**, **TACOMA, WA 98499** — **UST** — **U003029187**, **N/A**

UST:

Facility ID:	97723	Tank ID:	1
Install Date:	9/12/88 00:00:00	Status:	Operational
Capacity:	Not reported	Tank Material:	Steel-Unprotected
Compartment #:	1	Substance:	Not reported

---

8 WNW 1/4-1/2 Higher — **TOP AUTO, INC.**, **11111 BRIDGEPORT WAY SW**, **TACOMA, WA** — **LUST** — **S101856164**, **N/A**

LUST:

Facility ID:	4610	Ecology Region:	South Western
Release Date:	10/30/1990	Affected Media:	Soil
Release Status:	Reported Cleaned Up	Status Date:	01/01/91
Status Time:	Not reported		

---

9 NW 1/4-1/2 Higher — **BP OIL SITE 11260**, **10801 BRIDGEPORT WAY**, **TACOMA, WA 98499** — **RCRIS-SQG**, **FINDS**, **UST**, **LUST** — **1000659087**, **WAD988487526**

BP OIL SITE 11260 (Continued) **1000659087**

RCRIS:
Owner: BP OIL COMPANY
Contact: Not reported

Waste	Quantity	Info Source
D018	.00000 (N)	Notification

(P) = Pounds , (K) = Kilograms , (M) = Metric Tons , (T) = Tons , (N) = Not Reported

LUST:

Facility ID:	10151	Ecology Region:	South Western
Release Date:	01/01/1989	Affected Media:	Ground Water
Release Status:	Monitoring	Status Date:	10/03/93
Status Time:	Not reported		

UST:

Facility ID:	10151	Tank ID:	2
Install Date:	12/31/64 00:00:00	Status:	REMOVED
Capacity:	Not reported	Tank Material:	Not reported
Compartment #:	1	Substance:	LEADED GASOLINE
Facility ID:	10151	Tank ID:	1
Install Date:	12/31/64 00:00:00	Status:	REMOVED
Capacity:	Not reported	Tank Material:	Not reported
Compartment #:	1	Substance:	UNLEADED GASOLINE
Facility ID:	10151	Tank ID:	3
Install Date:	12/31/64 00:00:00	Status:	REMOVED
Capacity:	Not reported	Tank Material:	Not reported
Compartment #:	1	Substance:	UNLEADED GASOLINE
Facility ID:	10151	Tank ID:	4
Install Date:	12/31/64 00:00:00	Status:	REMOVED
Capacity:	Not reported	Tank Material:	Not reported
Compartment #:	1	Substance:	USED OIL/WASTE OIL
Facility ID:	10151	Tank ID:	5
Install Date:	1/1/90 00:00:00	Status:	OPERATIONAL
Capacity:	Not reported	Tank Material:	Not reported
Compartment #:	1	Substance:	LEADED GASOLINE
Facility ID:	10151	Tank ID:	6
Install Date:	1/1/90 00:00:00	Status:	OPERATIONAL
Capacity:	Not reported	Tank Material:	Not reported
Compartment #:	1	Substance:	UNLEADED GASOLINE
Facility ID:	10151	Tank ID:	7
Install Date:	1/1/90 00:00:00	Status:	OPERATIONAL
Capacity:	Not reported	Tank Material:	Not reported
Compartment #:	1	Substance:	UNLEADED GASOLINE
Facility ID:	10151	Tank ID:	8
Install Date:	1/1/90 00:00:00	Status:	OPERATIONAL
Capacity:	Not reported	Tank Material:	Not reported
Compartment #:	1	Substance:	USED OIL/WASTE OIL

Map ID Direction Distance Elevation	Site	Database(s)	EDR ID Number EPA ID Number
C10 SSW 1/4-1/2 Higher	**FLOYD SINGLETARY** **11910 PACIFIC HWY SW** **TACOMA, WA**	**LUST**	**S101856158** **N/A**

C11 SSW 1/4-1/2 Higher	**TEXACO #63-232-0398** **11910 PACIFIC HWY SW** **TACOMA, WA 98499**	**LUST**	**S101826081** **N/A**

LUST:

Facility ID:	4453	Ecology Region:	South Western
Release Date:	12/11/1991	Affected Media:	Soil
Release Status:	Reported Cleaned Up	Status Date:	02/04/92
Status Time:	Not reported		

---

12 NW 1/4-1/2 Higher	**BP 11260** **10801 BRIDGEPORT WAY/108TH** **TACOMA, WA**	**LUST**	**S101010550** **N/A**

LUST:

Facility ID:	010151	Status:	Monitoring
Region:	South Western	Incident #:	1378
Alternative Name:	Not reported		

D13 NW 1/4-1/2 Higher	**RENTAL MARTS** **10712 BRIDGEPORT WAY SW** **TACOMA, WA 98499**	**RCRIS-SQG** **FINDS** **UST** **LUST**	**1000892003** **WA0000275487**

RCRIS:

Owner: BANK OF CALIFORNIA AS TRUSTEE

Contact: Not reported

Waste	Quantity	Info Source	Waste	Quantity	Info Source
D001	.00000 (N)	Notification	X003	.00000 (N)	Notification

(P) = Pounds , (K) = Kilograms , (M) = Metric Tons , (T) = Tons , (N) = Not Reported

LUST:

Facility ID:	4276	Ecology Region:	South Western
Release Date:	02/02/1994	Affected Media:	Soil
Release Status:	Awaiting Cleanup	Status Date:	02/02/94
Status Time:	Not reported		

RENTAL MARTS (Continued) **1000892003**

UST:

Facility ID:	4276	Tank ID:	1
Install Date:	12/31/64 00:00:00	Status:	Closed in Place
Capacity:	Not reported	Tank Material:	Steel-Unprotected
Compartment #:	1	Substance:	Not reported
Facility ID:	4276	Tank ID:	2
Install Date:	12/31/64 00:00:00	Status:	Closed in Place
Capacity:	Not reported	Tank Material:	Steel-Unprotected
Compartment #:	1	Substance:	Not reported
Facility ID:	4276	Tank ID:	4
Install Date:	12/31/64 00:00:00	Status:	Closed in Place
Capacity:	111 to 1,100 Gallons	Tank Material:	Steel-Unprotected
Compartment #:	1	Substance:	Not reported
Facility ID:	4276	Tank ID:	3
Install Date:	12/31/64 00:00:00	Status:	Closure in Proc
Capacity:	Not reported	Tank Material:	Steel-Unprotected
Compartment #:	1	Substance:	LEADED GASOLINE
Facility ID:	4276	Tank ID:	5
Install Date:	12/31/64 00:00:00	Status:	REMOVED
Capacity:	111 to 1,100 Gallons	Tank Material:	Steel-Unprotected
Compartment #:	1	Substance:	USED OIL/WASTE OIL

D14 **RENTAL MART** **LUST** **S101010555**
NW **10712 BRIDGEPORT WAY SW** **N/A**
1/4-1/2 **TACOMA, WA**
Higher

LUST:

Facility ID:	004276	Status:	Awaiting Further Remedial Action
Region:	South Western	Incident #:	5239
Alternative Name:	Not reported		

ORPHAN SUMMARY

City	EDR ID	Site Name	Site Address	Zip	Database(s)	Facility ID
FORT LEWIS	S100248939	FORT LEWIS LANDFILL	HQ COMMANDER I-CORP AFZH-DEU	98433	SWF/LF	
PIERCE COUNTY	S101203982	WM. DIXON CO. LANDFILL (2)			SWF/LF	
TACOMA	S102020459	INVESTCO/CONSUMER HEAT STEAMPLANT	1300 BLOCK, DOCK STREET		LUST	200844
TACOMA	S102020460	INVESTCO/CONSUMER HEAT STEAMPLANT	1300 BLOCK, DOCK STREET		LUST	200844
TACOMA	S102020461	INVESTCO/CONSUMER HEAT STEAMPLANT	1300 BLOCK, DOCK STREET		LUST	200844
TACOMA	S102020462	INVESTCO/CONSUMER HEAT STEAMPLANT	1300 BLOCK, DOCK STREET		LUST	200844
TACOMA	1000422878	BESTWAY ENTERPRISES CORP	10529 A LAKEVIEW AVE SW	98499	RCRIS-SQG, FINDS, UST	
TACOMA	1000878843	WASTE DISPOSAL INC	10503 B LAKEVIEW AVE SW	98499	RCRIS-SQG	
TACOMA	U003028482	3588	11919 PAC HWY S W	98499	UST	
TACOMA	U003027172	LAKEWOOD LUMBER CO. INC.	12710 PACIFIC HIGWAY S.W. PO BOX 99	98499	UST	
TACOMA	1000878787	BUDS MACHINE ENGINE SHOP	12019 C PACIFIC HWY SW	98499	RCRIS-SQG	
TACOMA	S100561256	ATTU ISLAND ASBESTOS DISPOSAL	11517 PACIFIC HWY. S. W.	98499	SWF/LF	
TACOMA	S101010436	MUTUAL MATERIALS	5219 75TH STREET		LUST	200913

GEOCHECK VERSION 2.1 ADDENDUM
FEDERAL DATABASE WELL INFORMATION

Well Closest to Target Property (Northern Quadrant)

BASIC WELL DATA

Site ID:	470944122294201	Distance from TP:	1/2 - 1 Mile
Site Type:	Single well, other than collector or Ranney type		
Year Constructed:	1976	County:	Not Reported
Altitude:	270.00 ft.	State:	Not Reported
Well Depth:	100.00 ft.	Topographic Setting:	Flat surface
Depth to Water Table:	75.00 ft.	Prim. Use of Site:	Withdrawal of water
Date Measured:	09231976	Prim. Use of Water:	Domestic

LITHOLOGIC DATA

Not Reported

WATER LEVEL VARIABILITY

Not Reported

GEOCHECK VERSION 2.1
FEDERAL DATABASE WELL INFORMATION

Well Closest to Target Property (Eastern Quadrant)

BASIC WELL DATA

Site ID:	470933122291701	Distance from TP:	1/2 - 1 Mile
Site Type:	Single well, other than collector or Ranney type		
Year Constructed:	1950	County:	Not Reported
Altitude:	275.00 ft.	State:	Not Reported
Well Depth:	51.00 ft.	Topographic Setting:	Not Reported
Depth to Water Table:	23.45 ft.	Prim. Use of Site:	Withdrawal of water
Date Measured:	08261960	Prim. Use of Water:	Domestic

LITHOLOGIC DATA

Not Reported

WATER LEVEL VARIABILITY

Not Reported

GEOCHECK VERSION 2.1
FEDERAL DATABASE WELL INFORMATION

Well Closest to Target Property (Southern Quadrant)

BASIC WELL DATA

Site ID:	470847122300601	Distance from TP:	1/2 - 1 Mile
Site Type:	Single well, other than collector or Ranney type		
Year Constructed:	1954	County:	Not Reported
Altitude:	275.00 ft.	State:	Not Reported
Well Depth:	40.00 ft.	Topographic Setting:	Not Reported
Depth to Water Table:	6.76 ft.	Prim. Use of Site:	Withdrawal of water
Date Measured:	02151960	Prim. Use of Water:	Domestic

LITHOLOGIC DATA

Not Reported

WATER LEVEL VARIABILITY

Not Reported

GEOCHECK VERSION 2.1
FEDERAL DATABASE WELL INFORMATION

Well Closest to Target Property (Western Quadrant)

BASIC WELL DATA

Site ID:	470933122302701	Distance from TP:	1/2 - 1 Mile
Site Type:	Single well, other than collector or Ranney type		
Year Constructed:	1900	County:	Not Reported
Altitude:	265.00 ft.	State:	Not Reported
Well Depth:	28.00 ft.	Topographic Setting:	Not Reported
Depth to Water Table:	22.00 ft.	Prim. Use of Site:	Withdrawal of water
Date Measured:	10011939	Prim. Use of Water:	Domestic

LITHOLOGIC DATA

Not Reported

WATER LEVEL VARIABILITY

Not Reported

GEOCHECK VERSION 2.1
PUBLIC WATER SUPPLY SYSTEM INFORMATION

Searched by Nearest Well.

PWS SUMMARY:

PWS ID:	WA5367020	PWS Status:	Active	Distance from TP:	>2 Miles
Date Initiated:	Not Reported	Date Deactivated:	Not Reported	Dir relative to TP:	North
PWS Name:	PERCIE ROAD WATER ASSOC CUSTER, WA 98240				

Addressee / Facility Type:	Not Reported		
Facility Name:	Not Reported		
Facility Latitude:	47 10 36	Facility Longitude:	122 31 35
City Served:	Not Reported:		
Treatment Class:	Treated	Population Served:	101 - 500 Persons

Well currently has or has had major violation(s): Yes

VIOLATIONS INFORMATION:

Violation ID:	9377432	Source ID:	Not Reported	PWS Phone:	Not Reported
Vio. beginning Date:	08/01/93	Vio. end Date:	08/31/93	Vio. Period:	1 Month
Num of required Samples:	Not Reported	Number of Samples Taken:		Not Reported	
Analysis Result:	Not Reported	Maximum Contaminant Level:		Not Reported	
Analysis Method:	Not Reported				
Violation Type:	Max Contaminant Level, Monthly (TCR)				
Contaminant:	COLIFORM (TCR)				
Vio. Awareness Date:	083193				

ENFORCEMENT INFORMATION:

Enforcement ID	Enforcement Action Date	Enforcement Follow-up Action
9300027	08/31/93	State Violation/Reminder Notice

EPA Waste Codes Addendum

Code	Description
D001	IGNITABLE HAZARDOUS WASTES ARE THOSE WASTES WHICH HAVE A FLASHPOINT OF LESS THAN 140 DEGREES FAHRENHEIT AS DETERMINED BY A PENSKY-MARTENS CLOSED CUP FLASH POINT TESTER. ANOTHER METHOD OF DETERMINING THE FLASH POINT OF A WASTE IS TO REVIEW THE MATERIAL SAFETY DATA SHEET, WHICH CAN BE OBTAINED FROM THE MANUFACTURER OR DISTRIBUTOR OF THE MATERIAL. LACQUER THINNER IS AN EXAMPLE OF A COMMONLY USED SOLVENT WHICH WOULD BE CONSIDERED AS IGNITABLE HAZARDOUS WASTE.
D002	A WASTE WHICH HAS A PH OF LESS THAN 2 OR GREATER THAN 12.5 IS CONSIDERED TO BE A CORROSIVE HAZARDOUS WASTE. SODIUM HYDROXIDE, A CAUSTIC SOLUTION WITH A HIGH PH, IS OFTEN USED BY INDUSTRIES TO CLEAN OR DEGREASE PARTS. HYDROCHLORIC ACID, A SOLUTION WITH A LOW PH, IS USED BY MANY INDUSTRIES TO CLEAN METAL PARTS PRIOR TO PAINTING. WHEN THESE CAUSTIC OR ACID SOLUTIONS BECOME CONTAMINATED AND MUST BE DISPOSED, THE WASTE WOULD BE A CORROSIVE HAZARDOUS WASTE.
D003	A MATERIAL IS CONSIDERED TO BE A REACTIVE HAZARDOUS WASTE IF IT IS NORMALLY UNSTABLE, REACTS VIOLENTLY WITH WATER, GENERATES TOXIC GASES WHEN EXPOSED TO WATER OR CORROSIVE MATERIALS, OR IF IT IS CAPABLE OF DETONATION OR EXPLOSION WHEN EXPOSED TO HEAT OR A FLAME. ONE EXAMPLE OF SUCH WASTE WOULD BY WASTE GUNPOWDER.
D005	BARIUM
D006	CADMIUM
D007	CHROMIUM
D008	LEAD
D009	MERCURY
D011	SILVER
D016	2,4-D
D018	BENZENE
D019	CARBON TETRACHLORIDE
D020	CHLORDANE
D023	O-CRESOL
D025	P-CRESOL
D027	1,4-DICHLOROBENZENE
D035	METHYL ETHYL KETONE
D039	TETRACHLOROETHYLENE
F001	THE FOLLOWING SPENT HALOGENATED SOLVENTS USED IN DEGREASING:

EPA Waste Codes Addendum

Code	Description
	TETRACHLOROETHYLENE, TRICHLOROETHYLENE, METHYLENE CHLORIDE, 1,1,1-TRICHLOROETHANE, CARBON TETRACHLORIDE, AND CHLORINATED FLUOROCARBONS; ALL SPENT SOLVENT MIXTURES/BLENDS USED IN DEGREASING CONTAINING, BEFORE USE, A TOTAL OF TEN PERCENT OR MORE (BY VOLUME) OF ONE OR MORE OF THE ABOVE HALOGENATED SOLVENTS OR THOSE SOLVENTS LISTED IN F002, F004, AND F005, AND STILL BOTTOMS FROM THE RECOVERY OF THESE SPENT SOLVENTS AND SPENT SOLVENT MIXTURES.
F002	THE FOLLOWING SPENT HALOGENATED SOLVENTS: TETRACHLOROETHYLENE, METHYLENE CHLORIDE, TRICHLOROETHYLENE, 1,1,1-TRICHLOROETHANE, CHLOROBENZENE, 1,1,2-TRICHLORO-1,2,2-TRIFLUOROETHANE, ORTHO-DICHLOROBENZENE, TRICHLOROFLUOROMETHANE, AND 1,1,2-TRICHLOROETHANE; ALL SPENT SOLVENT MIXTURES/BLENDS CONTAINING, BEFORE USE, A TOTAL OF TEN PERCENT OR MORE (BY VOLUME) OF ONE OR MORE OF THE ABOVE HALOGENATED SOLVENTS OR THOSE LISTED IN F001, F004, OR F005, AND STILL BOTTOMS FROM THE RECOVERY OF THESE SPENT SOLVENTS AND SPENT SOLVENT MIXTURES.
F003	THE FOLLOWING SPENT NON-HALOGENATED SOLVENTS: XYLENE, ACETONE, ETHYL ACETATE, ETHYL BENZENE, ETHYL ETHER, METHYL ISOBUTYL KETONE, N-BUTYL ALCOHOL, CYCLOHEXANONE, AND METHANOL; ALL SPENT SOLVENT MIXTURES/BLENDS CONTAINING, BEFORE USE, ONLY THE ABOVE SPENT NON-HALOGENATED SOLVENTS; AND ALL SPENT SOLVENT MIXTURES/BLENDS CONTAINING, BEFORE USE, ONE OR MORE OF THE ABOVE NON-HALOGENATED SOLVENTS, AND, A TOTAL OF TEN PERCENT OR MORE (BY VOLUME) OF ONE OR MORE OF THOSE SOLVENTS LISTED IN F001, F002, F004, AND F005, AND STILL BOTTOMS FROM THE RECOVERY OF THESE SPENT SOLVENTS AND SPENT SOLVENT MIXTURES.
F005	THE FOLLOWING SPENT NON-HALOGENATED SOLVENTS: TOLUENE, METHYL ETHYL KETONE, CARBON DISULFIDE, ISOBUTANOL, PYRIDINE, BENZENE, 2-ETHOXYETHANOL, AND 2-NITROPROPANE; ALL SPENT SOLVENT MIXTURES/BLENDS CONTAINING, BEFORE USE, A TOTAL OF TEN PERCENT OR MORE (BY VOLUME) OF ONE OR MORE OF THE ABOVE NON-HALOGENATED SOLVENTS OR THOSE SOLVENTS LISTED IN F001, F002, OR F004; AND STILL BOTTOMS FROM THE RECOVERY OF THESE SPENT SOLVENTS AND SPENT SOLVENT MIXTURES.
NONE	NONE
P008	4-AMINOPYRIDINE
P008	4-PYRIDINAMINE
P021	CALCIUM CYANIDE
P021	CALCIUM CYANIDE CA(CN)2
P106	SODIUM CYANIDE
P106	SODIUM CYANIDE NA(CN)
U002	ACETONE (I)
U002	2-PROPANONE (I)
U019	BENZENE (I,T)

EPA Waste Codes Addendum

Code	Description
U036	CHLORDANE, ALPHA & GAMMA ISOMERS
U036	4,7-METHANO-1H-INDENE, 1,2,4,5,6,7,8,8-OCTACHLORO-2,3,3A,4,7,7A-HEXAHYDRO-
U058	CYCLOPHOSPHAMIDE
U058	2H-1,3,2-OXAZAPHOSPHORIN-2-AMINE, N,N-BIS(2-CHLOROETHYL)TETRAHYDRO-, 2-OXIDE
U151	MERCURY
U239	BENZENE, DIMETHYL- (I,T)
U239	XYLENE (I)
X003	OTHER STATE REGULATED WASTES [I.E., DIESEL FUEL, GASOLINE AND HOME HEATING OIL]

GOVERNMENT RECORDS SEARCHED / DATA CURRENCY TRACKING

To maintain currency of the following federal and state databases, EDR contacts the appropriate governmental agency on a monthly or quarterly basis, as required.

Elapsed ASTM days: Provides confirmation that this EDR report meets or exceeds the 90-day updating requirement of the ASTM standard.

FEDERAL ASTM RECORDS:

CERCLIS: Comprehensive Environmental Response, Compensation, and Liability Information System
Source: EPA/NTIS
Telephone: 703-603-8904
CERCLIS: CERCLIS contains data on potentially hazardous waste sites that have been reported to the USEPA by states, municipalities, private companies and private persons, pursuant to Section 103 of the Comprehensive Environmental Response, Compensation, and Liability Act (CERCLA). CERCLIS contains sites which are either proposed to or on the National Priorities List (NPL) and sites which are in the screening and assessment phase for possible inclusion on the NPL.

Date of Government Version: 03/31/96
Date Made Active at EDR: 06/03/96
Database Release Frequency: Monthly
Date of Data Arrival at EDR: 04/23/96
Elapsed ASTM days: 41
Date of Last EDR Contact: 11/04/96

ERNS: Emergency Response Notification System
Source: EPA/NTIS
Telephone: 202-260-2342
ERNS: Emergency Response Notification System. ERNS records and stores information on reported releases of oil and hazardous substances.

Date of Government Version: 06/30/96
Date Made Active at EDR: 11/05/96
Database Release Frequency: Quarterly
Date of Data Arrival at EDR: 08/19/96
Elapsed ASTM days: 78
Date of Last EDR Contact: 11/27/96

NPL: National Priority List
Source: EPA
Telephone: 703-603-8852
NPL: National Priorities List (Superfund). The NPL is a subset of CERCLIS and identifies over 1,200 sites for priority cleanup under the Superfund Program. NPL sites may encompass relatively large areas. As such, EDR provides polygon coverage for over 1,000 NPL site boundaries produced by EPA's Environmental Photographic Interpretation Center (EPIC).

Date of Government Version: 06/01/96
Date Made Active at EDR: 07/17/96
Database Release Frequency: Semi-Annually
Date of Data Arrival at EDR: 06/25/96
Elapsed ASTM days: 22
Date of Last EDR Contact: 09/30/96

RCRIS: Resource Conservation and Recovery Information System
Source: EPA/NTIS
Telephone: 703-308-7907
RCRIS: Resource Conservation and Recovery Information System. RCRIS includes selective information on sites which generate, transport, store, treat and/or dispose of hazardous waste as defined by the Resource Conservation and Recovery Act (RCRA).

Date of Government Version: 07/01/96
Date Made Active at EDR: 10/09/96
Database Release Frequency: Semi-Annually
Date of Data Arrival at EDR: 08/07/96
Elapsed ASTM days: 63
Date of Last EDR Contact: 06/05/96

GOVERNMENT RECORDS SEARCHED / DATA CURRENCY TRACKING

FEDERAL NON-ASTM RECORDS:

CONSENT: Superfund (CERCLA) Consent Decrees
Source: EPA Regional Offices
Telephone: Varies
Major legal settlements that establish responsibility and standards for cleanup at NPL (Superfund) sites. Released periodically by United States District Courts after settlement by parties to litigation matters.

Date of Government Version: Varies
Database Release Frequency: Varies
Date of Last EDR Contact: Varies
Date of Next Scheduled EDR Contact: 09/01/95

CORRACTS: Corrective Action Report
Source: EPA
Telephone: 703-308-7907
CORRACTS: CORRACTS identifies hazardous waste handlers with RCRA corrective action activity.

Date of Government Version: 04/10/95
Database Release Frequency: Semi-Annually
Date of Last EDR Contact: 09/27/96
Date of Next Scheduled EDR Contact: 12/16/96

FINDS: Facility Index System
Source: EPA/NTIS
Telephone: 703-908-2493
FINDS: Facility Index System. FINDS contains both facility information and "pointers" to other sources that contain more detail. These include: RCRIS, PCS (Permit Compliance System), AIRS (Aerometric Information Retrieval System), FATES (FIFRA [Federal Insecticide Fungicide Rodenticide Act] and TSCA Enforcement System, FTTS [FIFRA/TSCA Tracking System]), CERCLIS, DOCKET (Enforcement Docket used to manage and track information on civil judicial enforcement cases for all environmental statutes), FURS (Federal Underground Injection Control), FRDS (Federal Reporting Data System), SIA (Surface Impoundments), CICIS (TSCA Chemicals in Commerce Information System), PADS, RCRA-J (medical waste transporters/disposers), TRIS and TSCA.

Date of Government Version: 09/30/95
Database Release Frequency: Quarterly
Date of Last EDR Contact: 10/07/96
Date of Next Scheduled EDR Contact: 01/06/97

HMIRS: Hazardous Materials Information Reporting System
Source: U.S. Department of Transportation
Telephone: 202-366-4555
HMIRS: Hazardous Materials Incident Report System. HMIRS contains hazardous material spill incidents reported to DOT.

Date of Government Version: 12/31/95
Database Release Frequency: Annually
Date of Last EDR Contact: 10/28/96
Date of Next Scheduled EDR Contact: 01/27/97

MLTS: Material Licensing Tracking System
Source: Nuclear Regulatory Commission
Telephone: 301-415-7169
MLTS is maintained by the Nuclear Regulatory Commission and contains a list of approximately 8,100 sites which possess or use radioactive materials and which are subject to NRC licensing requirements. To maintain currency, EDR contacts the Agency on a quarterly basis.

Date of Government Version: 02/13/96
Database Release Frequency: Quarterly
Date of Last EDR Contact: 10/15/96
Date of Next Scheduled EDR Contact: 01/13/97

NPL LIENS: Federal Superfund Liens
Source: EPA
Telephone: 205-564-4267
NPL LIENS: Federal Superfund Liens. Under the authority granted the USEPA by the Comprehensive Environmental Response, Compensation and Liability Act (CERCLA) of 1980, the USEPA has the authority to file liens against real property in order to recover remedial action expenditures or when the property owner receives notification of potential liability. USEPA compiles a listing of filed notices of Superfund Liens.

Date of Government Version: 10/15/91
Database Release Frequency: No Update Planned
Date of Last EDR Contact: 11/25/96
Date of Next Scheduled EDR Contact: 02/24/97

PADS: PCB Activity Database System
Source: EPA
Telephone: 202-260-3992
PADS: PCB Activity Database. PADS Identifies generators, transporters, commercial storers and/or brokers and disposers of PCB's who are required to notify the EPA of such activities.

Date of Government Version: 10/14/94
Database Release Frequency: Semi-Annually
Date of Last EDR Contact: 08/21/96
Date of Next Scheduled EDR Contact: 02/17/97

RAATS: RCRA Administrative Action Tracking System
Source: EPA
Telephone: 202-564-4104
RAATS: RCRA Administration Action Tracking System. RAATS contains records based on enforcement actions issued under RCRA pertaining to major violators and includes administrative and civil actions brought by the EPA.

Date of Government Version: 04/17/95
Database Release Frequency: Semi-Annually
Date of Last EDR Contact: 09/16/96
Date of Next Scheduled EDR Contact: 12/16/96

ROD: Records Of Decision
Source: NTIS
Telephone: 703-416-0703
Record of Decision. ROD documents mandate a permanent remedy at an NPL (Superfund) site containing technical and health information to aid in the cleanup.

Date of Government Version: 03/31/95
Database Release Frequency: No Update Planned
Date of Last EDR Contact: 12/02/96
Date of Next Scheduled EDR Contact: 03/03/97

TRIS: Toxic Chemical Release Inventory System
Source: EPA/NTIS
Telephone: 202-260-2320
TRIS: Toxic Release Inventory System. TRIS identifies facilities which release toxic chemicals to the air, water and land in reportable quantities under SARA Title III Section 313.

Date of Government Version: 12/31/92
Database Release Frequency: Annually
Date of Last EDR Contact: 09/11/96
Date of Next Scheduled EDR Contact: 12/30/96

TSCA: Toxic Substances Control Act
Source: EPA/NTIS
Telephone: 202-260-1444
TSCA: Toxic Substances Control Act. TSCA identifies manufacturers and importers of chemical substances included on the TSCA Chemical Substance Inventory list. It includes data on the production volume of these substances by plant site. USEPA has no current plan to update and/or re-issue this database.

Date of Government Version: 01/31/95
Database Release Frequency: Annually
Date of Last EDR Contact: 09/16/96
Date of Next Scheduled EDR Contact: 12/16/96

GOVERNMENT RECORDS SEARCHED / DATA CURRENCY TRACKING

STATE OF WASHINGTON ASTM RECORDS:

CSCSL: Confirmed & Suspected Contaminated Sites List
Source: Department of Ecology
Telephone: 360-407-7200
SHWS: State Hazardous Waste Sites. State hazardous waste site records are the states' equivalent to CERCLIS. These sites may or may not already be listed on the federal CERCLIS list. Priority sites planned for cleanup using state funds (state equivalent of Superfund) are identified along with sites where cleanup will be paid for by potentially responsible parties. Available information varies by state.

Date of Government Version: 07/25/96
Date Made Active at EDR: 09/23/96
Database Release Frequency: Semi-Annually
Date of Data Arrival at EDR: 08/15/96
Elapsed ASTM days: 39
Date of Last EDR Contact: 11/18/96

HSL: Hazardous Sites List
Source: Department of Ecology
Telephone: 360-407-7200
HSL: The Hazardous Sites List is a subset of the CSCSL Report. It includes sites which have been assessed and ranked using the Washington Ranking Method (WARM).

Date of Government Version: 08/20/96
Date Made Active at EDR: 09/23/96
Database Release Frequency: Semi-Annually
Date of Data Arrival at EDR: 09/11/96
Elapsed ASTM days: 12
Date of Last EDR Contact: 09/02/96

LUST: Leaking Underground Storage Tanks Site List
Source: Department of Ecology
Telephone: 360-407-7200
LUST: Leaking Underground Storage Tank Incident Reports. LUST records contain an inventory of reported leaking underground storage tank incidents. Not all states maintain these records, and the information stored varies by state.

Date of Government Version: 04/01/96
Date Made Active at EDR: 07/11/96
Database Release Frequency: Quarterly
Date of Data Arrival at EDR: 06/10/96
Elapsed ASTM days: 31
Date of Last EDR Contact: 11/08/96

SWF/LF: Solid Waste Facilities Handbook
Source: Department of Ecology
Telephone: 360-407-6132
SWF/LF: Solid Waste Facilities/Landfill Sites. SWF/LF type records typically contain an inventory of solid waste disposal facilities or landfills in a particular state. Depending on the state, these may be active or inactive facilities or open dumps that failed to meet RCRA Section 2004 criteria for solid waste landfills or disposal sites.

Date of Government Version: 02/23/96
Date Made Active at EDR: 03/01/96
Database Release Frequency: Annually
Date of Data Arrival at EDR: 02/29/96
Elapsed ASTM days: 1
Date of Last EDR Contact: 11/21/97

UST: Statewide UST Site/Tank Report
Source: Department of Ecology
Telephone: 360-407-7170
UST: Registered Underground Storage Tanks. UST's are regulated under Subtitle I of the Resource Conservation and Recovery Act (RCRA) and must be registered with the state department responsible for administering the UST program. Available information varies by state program.

Date of Government Version: 08/01/96
Date Made Active at EDR: 09/30/96
Database Release Frequency: Quarterly
Date of Data Arrival at EDR: 08/26/96
Elapsed ASTM days: 35
Date of Last EDR Contact: 08/05/96

STATE OF WASHINGTON NON-ASTM RECORDS:

GOVERNMENT RECORDS SEARCHED / DATA CURRENCY TRACKING

AIR EMISSIONS: Washington Emissions Data System
Source: Department of Ecology
Telephone: 360-407-6040

Date of Government Version: 12/31/94
Database Release Frequency: No Update Planned

Date of Last EDR Contact: 10/28/96
Date of Next Scheduled EDR Contact: 01/27/97

WASHINGTON COUNTY RECORDS

KING COUNTY:

Seattle - King County Abandoned Landfill Toxicity / Hazard Assessment project
Source: Department of Public Health
Telephone: 206-296-4785
This report presents the Seattle-King County Health Department's follow-up investigation of two city owned and four county owned abandoned landfills which was conducted from February to December 1986.

Date of Government Version: 12/31/86
Database Release Frequency: No Update Planned
Date of Last EDR Contact: 08/14/95
Date of Next Scheduled EDR Contact: N/A

Abandoned Landfill Study in King County
Source: Seattle-King County Department of Public Health
Telephone: 206-296-4785
The King County Abandoned Landfill Survey was conducted from October through December 1984 by the Health Department's Environmental Health Division at the request of the King County Council. The primary objective of the survey was to determine if any public health problems existed at the predetermined 24 sites.

Date of Government Version: 04/30/85
Database Release Frequency: No Update Planned
Date of Last EDR Contact: 10/21/94
Date of Next Scheduled EDR Contact: N/A

Abandoned Landfill Study in the City of Seattle
Source: Seattle - King County Department of Public Health
Telephone: 206-296-4785
The Seattle Abandoned Landfill Survey was conducted in June and July of 1984 by the Health Department's Environmental Health Division at the request of the Mayor's Office. The primary objective of the survey was to determine if any public health problems existed at the predetermined 12 sites.

Date of Government Version: 07/30/84
Database Release Frequency: No Update Planned
Date of Last EDR Contact: 10/21/94
Date of Next Scheduled EDR Contact: N/A

SNOHOMISH COUNTY:

Soilid Waste Sites of Record at Snohomish Health District
Source: Snohomish Health District
Telephone: 206-339-5250

Date of Government Version: 06/19/96
Database Release Frequency: Semi-Annually
Date of Last EDR Contact: 10/21/96
Date of Next Scheduled EDR Contact: 01/20/97

TACOMA-PIERCE COUNTY:

Closed Landfill Survey
Source: Tacoma-Pierce County Health Department
Telephone: 206-591-6500
Following numerous requests for information about closed dumpsites and landfills in Pierce County, the Tacoma-Pierce County Health Department decided to conduct a study on the matter. The aim of the study was to evaluate public health risks associated with the closed dumpsites and landfills, and to determine the need, if any, for further investigations of a more detailed nature. The sites represent all of the known dumpsites and landfills closed after 1950.

Date of Government Version: 04/15/93
Database Release Frequency: No Update Planned
Date of Last EDR Contact: 01/11/95
Date of Next Scheduled EDR Contact: N/A

Washington Department of Ecology Regional Records

LUST Region 1: Leaking Underground Storage Tanks Site List
Source: Department of Ecology Central Regional Office
Telephone: 509-454-7658

Date of Government Version: 07/06/95
Database Release Frequency: Semi-Annually

Date of Last EDR Contact: 10/15/96
Date of Next Scheduled EDR Contact: 01/13/97

LUST Region 2: Leaking Underground Storage Tanks Site List
Source: Department of Ecology Eastern Regional Office
Telephone: 509-625-5193

Date of Government Version: 06/09/94
Database Release Frequency: No Update Planned

Date of Last EDR Contact: 10/15/96
Date of Next Scheduled EDR Contact: 01/13/97

LUST Region 3: Leaking Underground Storage Tanks Site List
Source: Department of Ecology Northwest Regional Office
Telephone: 206-649-7000

Date of Government Version: 06/01/96
Database Release Frequency: Quarterly

Date of Last EDR Contact: 10/16/96
Date of Next Scheduled EDR Contact: 01/13/97

LUST Region 4: Leaking Underground Storage Tanks Site List
Source: Department of Ecology Southwest Regional Office
Telephone: 206-407-6365

Date of Government Version: 01/24/95
Database Release Frequency: Quarterly

Date of Last EDR Contact: 10/16/97
Date of Next Scheduled EDR Contact: 01/13/97

Historical and Other Database(s)

Depending on the geographic area covered by this report, the data provided in these specialty databases may or may not be complete. For example, the existence of wetlands information data in a specific report does not mean that all wetlands in the area covered by the report are included. Moreover, the absence of any reported wetlands information does not necessarily mean that wetlands do not exist in the area covered by the report.

Former Manufactured Gas (Coal Gas) Sites: The existence and location of Coal Gas sites is provided exclusively to EDR by Real Property Scan, Inc. ©Copyright 1993 Real Property Scan, Inc. For a technical description of the types of hazards which may be found at such sites, contact your EDR customer service representative.

Disclaimer Provided by Real Property Scan, Inc.

The information contained in this report has predominantly been obtained from publicly available sources produced by entities other than Real Property Scan. While reasonable steps have been taken to insure the accuracy of this report, Real Property Scan does not guarantee the accuracy of this report. Any liability on the part of Real Property Scan is strictly limited to a refund of the amount paid. No claim is made for the actual existence of toxins at any site. This report does not constitute a legal opinion.

DELISTED NPL: Delisted NPL Sites
Source: EPA
Telephone: 703-603-8769
DELISTED NPL: The National Oil and Hazardous Substances Pollution Contingency Plan (NCP) establishes the criteria that the EPA uses to delete sites from the NPL. In accordance with 40 CFR 300.425.(e), sites may be deleted from the NPL where no further response is appropriate.

NFRAP: No Further Remedial Action Planned
Source: EPA/NTIS
Telephone: 703-416-0702
NFRAP: As of February 1995, CERCLIS sites designated "No Further Remedial Action Planned" (NFRAP) have been removed from CERCLIS. NFRAP sites may be sites where, following an initial investigation, no contamination was found, contamination was removed quickly without the need for the site to be placed on the NPL, or the contamination was not serious enough to require Federal Superfund action or NPL consideration. EPA has removed approximately 25,000 NFRAP sites to lift the unintended barriers to the redevelopment of these properties and has archived them as historical records so EPA does not needlessly repeat the investigations in the future. This policy change is part of the EPA's Brownfields Redevelopment Program to help cities, states, private investors and affected citizens to promote economic redevelopment of unproductive urban sites.

FRDS: Federal Reporting Data System
Source: EPA/Office of Drinking Water
Telephone: 202-260-2805
FRDS provides information regarding public water supplies and their compliance with monitoring requirements, maximum contaminant levels (MCL's), and other requirements of the Safe Drinking Water Act of 1986.

Area Radon Information: The National Radon Database has been developed by the U.S. Environmental Protection Agency (USEPA) and is a compilation of the EPA/State Residential Radon Survey and the National Residential Radon Survey. The study covers the years 1986 - 1992. Where necessary data has been supplemented by information collected at private sources such as universities and research institutions.

Oil/Gas Pipelines/Electrical Transmission Lines: This data was obtained by EDR from the USGS in 1994. It is referred to by USGS as GeoData Digital Line Graphs from 1:100,000-Scale Maps. It was extracted from the transportation category including some oil, but primarily gas pipelines and electrical transmission lines.

Sensitive Receptors: There are individuals who, due to their fragile immune systems, are deemed to be especially sensitive to environmental discharges. These typically include the elderly, the sick, and children. While the exact location of these sensitive receptors cannot be determined, EDR indicates those facilities, such as schools, hospitals, day care centers, and nursing homes, where sensitive receptors are likely to be located.

USGS Water Wells: In November 1971 the United States Geological Survey (USGS) implemented a national water resource information tracking system. This database contains descriptive information on sites where the USGS collects or has collected data on surface water and/or groundwater. The groundwater data includes information on more than 900,000 wells, springs, and other sources of groundwater.

Flood Zone Data: This data, available in select counties across the country, was obtained by EDR in 1994 from the Federal Emergency Management Agency (FEMA). Data depicts 100-year and 500-year flood zones as defined by FEMA.

Epicenters: World earthquake epicenters, Richter 5 or greater
Source: Department of Commerce, National Oceanic and Atmospheric Administration

Water Dams: National Inventory of Dams
Source: Federal Emergency Management Agency
Telephone: 202-646-2801
WATER DAMS: National computer database of more than 74,000 dams maintained by the Federal Emergency Management Agency.

Water Wells in Kitsap County
Source: Public Utility District No. 1 of Kitsap County

APPENDIX C
Transaction Screen

Description of Site: Address:
4614 113th ST. SW
BRICKYARD APTS.
LAKEWOOD, WA
(TACOMA)

Question	Owner*			Occupants (if applicable)			Observed During Site Visit		
1. Is the *property* or any *adjoining property* used for an industrial use?	Yes	No	Unk	Yes	No	Unk	Yes	No	Unk
2. To the best of your knowledge, has the *property* or any *adjoining property* been used for an industrial use in the past?	Yes	No	Unk	Yes	No	Unk	Yes	No	Unk
3. Is the *property* or any *adjoining property* used as a gasoline station, motor repair facility, commercial printing facility, dry cleaners, photo developing laboratory, junkyard or landfill, or as a waste treatment, storage, disposal, processing, or recycling facility?	Yes	No	Unk	Yes	No	Unk	Yes	No	Unk
4. To the best of your knowledge has the *property* or any *adjoining property* been used as a gasoline station, motor repair facility, commercial printing facility, dry cleaners, photo developing laboratory, junkyard or landfill, or as a waste treatment, storage, disposal, processing, or recycling facility?	Yes	No	Unk	Yes	No	Unk	Yes	No	Unk

* Unk = "unknown" or "no response."

Question	Owner[7]			Occupants (if applicable)			Observed During Site Visit		
5. Are there currently, or to the best of your knowledge have there been previously, any damaged or discarded automotive or industrial batteries, or pesticides, paints, or other chemicals in individual containers of greater than 5 gal (19 L) in volume or 50 gal (190 L) in the aggregate, stored on or used at the *property* or at the facility?	Yes	No	Unk	Yes	No	Unk	Yes	No	Unk
6. Are there currently, or to the best of your knowledge have there been previously, any industrial *drums* (typically 55 gal (208 L)) or sacks of chemicals located on the property or at the facility?	Yes	No	Unk	Yes	No	Unk	Yes	No	Unk
7. Has *fill dirt* been brought onto the property that originated from a contaminated site or that is of an unknown origin?	Yes	No	Unk	Yes	No	Unk	Yes	No	Unk
8. Are there currently, or to the best of your knowledge have there been previously, any *pits, ponds, or lagoons* located on the *property* in connection with waste treatment or waste disposal?	Yes	No	Unk	Yes	No	Unk	Yes	No	Unk
9. Is there currently, or to the best of your knowledge has there been previously, any stained soil on the *property*?	Yes	No	Unk	Yes	No	Unk	Yes	No	Unk
10. Are there currently, or to the best of your knowledge have there been previously, any registered or unregistered storage tanks (above or underground) located on the *property*?	Yes	No	Unk	Yes	No	Unk	Yes	No	Unk
11. Are there currently, or to the best of your knowledge have there been previously, any vent pipes, fill pipes, or access ways indicating a fill pipe protruding from the ground on the *property* or adjacent to any structure located on the *property*?	Yes	No	Unk	Yes	No	Unk	Yes	No	Unk

Question	Owner			Occupants			Observed during Visit		
12. Are there currently, or to the best of your knowledge have there been previously, any flooring, drains, or walls located within the facility that are stained by substances other than water or are emitting foul odors?	Yes	No	Unk	Yes	No	Unk	Yes	No	Unk
13. If the *property* is served by a private well or non-public water system, have contaminants been identified in the well or system that exceed guidelines applicable to the water system or has the well been designated as contaminated by any government environmental/health agency?	Yes	No	Unk	Yes	No	Unk	Yes	No	Unk
14. Does the *owner* or *occupant* of the *property* have any knowledge of *environmental liens* or governmental notification relating to past or recurrent violations of environmental laws with respect to the *property* or any facility located on the *property*?	Yes	No	Unk	Yes	No	Unk	Yes	No	Unk
15. Has the *owner* or *occupant* of the *property* been informed of the past or current existence of *hazardous substances* or *petroleum products* or environmental violations with respect to the *property* or any facility located on the *property*?	Yes	No	Unk	Yes	No	Unk	Yes	No	Unk
16. Does the *owner* or *occupant* of the *property* have any knowledge of any *environmental site assessment* of the *property* or facility that indicated the presence of *hazardous substances* or *petroleum products* on, or contamination of, the *property* or recommended further assessment of the *property*?	Yes	No	Unk	Yes	No	Unk	Yes	No	Unk

Question	Owner			Occupants (if applicable)			Observed During Site Visit		
17. Does the *owner* or *occupant* of the *property* know of any past, threatened, or pending lawsuits or administrative proceedings concerning a release or threatened release of any *hazardous substance* or *petroleum products* involving the *property* by any owner or occupant of the *property*?	Yes	No	Unk	Yes	No	Unk	Yes	No	Unk
18. Does the *property* discharge waste water on or adjacent to the *property* other than storm water into a sanitary sewer system?	Yes	No	Unk	Yes	No	Unk	Yes OAK	No	Unk
19. To the best of your knowledge, have any *hazardous substances* or *petroleum products*, unidentified waste materials, tires, automotive or industrial batteries or any other waste materials been dumped above grade, buried and/or burned on the *property*?	Yes	No	Unk	Yes	No	Unk	Yes	No	Unk
20. Is there a transformer, capacitor, or any hydraulic equipment for which there are any records indicating the presence of PCBs?	Yes	No	Unk	Yes	No	Unk	Yes	No	Unk

Government Records/Historical Sources Inquiry

(See guide, Section 10)

21. Do any of the following Federal government record systems list the property or any property within the circumference of the area noted below:

National Priorities List—within 1.0 mile (1.6 Km)?	Yes	No OAK
CERCLIS List—within 0.5 mile (0.8 Km)?	Yes	OAK
RCRA TSD Facilities—within 1.0 mile (1.6 Km)?	Yes	No

22. Do any of the following state record systems list the property or any property within the circumference of the area noted below:

List maintained by state environmental agency of hazardous waste sites identified for investigation or remediation that is the state agency equivalent to NPL—within approximately 1.0 mile (1.6 Km)?	Yes	No
List maintained by state environmental agency of sites identified for investigation or remediation that is the state equivalent to CERCLIS—within 0.5 mile (0.8 Km)?	Yes	No
Leaking Underground Storage Tank (LUST) List—within 0.5 mile (0.8 Km)?	Yes	No
Solid Waste/Landfill Facilities—within 0.5 mile (0.8 Km)?	Yes	No

23. Based upon a review of *fire insurance maps* or consultation with the local fire department serving the *property*, all as specified in the guide, are any buildings or other improvements on the *property* or on an *adjoining property* identified as having been used for an industrial use or uses likely to lead to contamination of the *property*? Yes No N/A

The *preparer* of the *transaction screen questionnaire* must complete and sign the following statement. (For definition of "preparer" and "user," see 5.3 or 3.3.25.)

This questionnaire was completed by:
Name DALE KRAMER
Title GEOLOGIST ASSESSOR
Firm AOI GEOSCIENCE
Address 23031 80PLW
EDMONDS, WA 98026

Phone number 206-316-2510
Date 12-31-96

If the preparer is different than the user, complete the following:
Name of user STEVE BORMAN
User's address 11805 HARRIS RD SE
YELM WA. 98597
User's phone number
Preparer's relationship to site NONE
Preparer's relationship to user (for example, principal, employee, agent, consultant)
CONSULTANT

Copies of the completed questionnaire have been filed at:
IN this REPORT

Copies of the completed questionnaire have been mailed or delivered to:
N/A

Preparer represents that to the best of the preparer's knowledge the above statements and facts are true and correct and to the best of the preparer's actual knowledge no material facts have been suppressed or misstated.

X Dale A. [signature] 12-31-96
Signature Date

Signature Date

Signature Date

Description of Site Address:

Question	Owner*			Occupants (if applicable)			Observed During Site Visit		
1. Is the *property* or any *adjoining property* used for an industrial use?	Yes	No	Unk	Yes	No	Unk	Yes	No	Unk
2. To the best of your knowledge, has the *property* or any *adjoining property* been used for an industrial use in the past?	Yes	No	Unk	Yes	No	Unk	Yes	No	Unk
3. Is the *property* or any *adjoining property* used as a gasoline station, motor repair facility, commercial printing facility, dry cleaners, photo developing laboratory, junkyard or landfill, or as a waste treatment, storage, disposal, processing, or recycling facility?	Yes	No	Unk	Yes	No	Unk	Yes	No	Unk
4. To the best of your knowledge has the *property* or any *adjoining property* been used as a gasoline station, motor repair facility, commercial printing facility, dry cleaners, photo developing laboratory, junkyard or landfill, or as a waste treatment, storage, disposal, processing, or recycling facility?	Yes	No	Unk	Yes	No	Unk	Yes	No	Unk

[illegible]

E 1528

Question	Owner?			Occupants (if applicable)			Observed During Site Visit		
	Yes	No	Unk	Yes	No	Unk	Yes	No	Unk
5. Are there currently, or to the best of your knowledge have there been previously, any damaged or discarded automotive or industrial batteries, or pesticides, paints, or other chemicals in individual containers of greater than 5 gal (19 L) in volume or 50 gal (190 L) in the aggregate, stored on or used at the *property* or at the facility?		No							
6. Are there currently, or to the best of your knowledge have there been previously, any industrial *drums* (typically 55 gal (208 L)) or sacks of chemicals located on the property or at the facility?	Yes	No	Unk	Yes	No	Unk	Yes	No	Unk
7. Has *fill dirt* been brought onto the property that originated from a contaminated site or that is of an unknown origin?	Yes	No	Unk	Yes	No	Unk	Yes	No	Unk
8. Are there currently, or to the best of your knowledge have there been previously, any *pits, ponds, or lagoons* located on the *property* in connection with waste treatment or waste disposal?	Yes	No	Unk	Yes	No	Unk	Yes	No	Unk
9. Is there currently, or to the best of your knowledge [illegible] stained soil on the property?	Yes	No	Unk	Yes	No	Unk	Yes	No	Unk
10. Are there currently, or to the best of your knowledge have there been previously, any registered [illegible] storage tanks (above or underground) located on the property?	Yes	[illegible]	Unk	[illegible]	No	Unk	Yes	No	Unk
11. Are there currently, or to the best of your knowledge have there been previously, any vent pipes, fill pipes, or access ways indicating a fill pipe protruding from the ground on the *property* or adjacent to any structure located on the *property*?	Yes	No	Unk	Yes	No	Unk	Yes	No	Unk

Question	Owner			Occupants			Observed during Visit		
12. Are there currently, or to the best of your knowledge have there been previously, any flooring, drains, or walls located within the facility that are stained by substances other than water or are emitting foul odors?	Yes	No	Unk	Yes	No	Unk	Yes	No	Unk
13. If the *property* is served by a private well or non-public water system, have contaminants been identified in the well or system that exceed guidelines applicable to the water system or has the well been designated as contaminated by any government environmental/health agency?	Yes	No	Unk	Yes	No	Unk	Yes	No	Unk
14. Does the *owner* or *occupant* of the *property* have any knowledge of *environmental liens* or governmental notification relating to past or recurrent violations of environmental laws with respect to the *property* or any facility located on the *property*?	Yes	No	Unk	Yes	No	Unk	Yes	No	Unk
15. Has the *owner* or *occupant* of the *property* been informed of the past or current existence of *hazardous substances* or *petroleum products* or environmental violations with respect to the *property* or any facility located on the *property*?	Yes	No	Unk	Yes	No	Unk	Yes	No	Unk
16. Does the owner or occupant of the property have any knowledge of any environmental site assessment of the property or facility that indicates the presence of hazardous substances or petroleum products or contamination of the property or recommended further assessment of the property?	[illegible]	[illegible]	[illegible]	[illegible]	[illegible]	[illegible]	[illegible]	[illegible]	Unk

E 1528

Question	Owner			Occupants (if applicable)			Observed During Site Visit		
17. Does the owner or occupant of the property know of any past, threatened, or pending lawsuits or administrative proceedings concerning a release or threatened release of any hazardous substance or petroleum products involving the property by any owner or occupant of the property?	Yes	No	Unk	Yes	No	Unk	Yes	No	Unk
18. Does the property discharge waste water on or adjacent to the property other than storm water into a sanitary sewer system?	Yes	No	Unk	Yes	No	Unk	Yes	No	Unk
19. To the best of your knowledge, have any hazardous substances or petroleum products, unidentified waste materials, tires, automotive or industrial batteries or any other waste materials been dumped above grade, buried and/or buried on the property?	Yes	No	Unk	Yes	No	Unk	Yes	No	Unk
20. Is there a transformer, capacitor, or any hydraulic equipment for which there are any records indicating the presence of PCBs?	Yes	No	Unk	Yes	No	Unk	Yes	No	Unk

Government Records/Historical Sources Inquiry

(See guide, Section 10)

[illegible]

[illegible]

CERCLIS [illegible] Yes No

[illegible] Yes No

[illegible] Yes No

[illegible] below:

List maintained by state environmental agency of hazardous waste sites identified for investigation or remediation that is the state agency equivalent to NPL—within approximately 1.0 mile (1.6 Km)? Yes No

List maintained by state environmental agency of sites identified for investigation or remediation that is the state equivalent to CERCLIS—within 0.5 mile (0.8 Km)? Yes No

Leaking Underground Storage Tank (LUST) List—within 0.5 mile (0.8 Km)? Yes No

Solid Waste/Landfill Facilities—within 0.5 mile (0.8 Km)? Yes No

23. Based upon a review of *fire insurance maps* or consultation with the local fire department serving the *property*, all as specified in the guide, are any buildings or other improvements on the *property* or on an *adjoining property* identified as having been used for an industrial use or uses likely to lead to contamination of the *property*? Yes No N/A

The *preparer* of the *transaction screen questionnaire* must complete and sign the following statement. (For definition of "preparer" and "user" see 5.3 or 3.3.25.)

This questionnaire was completed by:
Name JOHN W. Pistilli
Title OWNER
Firm
Address 2623 185th ave E
SUMNER WASH. 98390
Phone number 206 862 5275
Date 1-4-97

If the preparer is different than the user, complete the following:
Name of user STEVE BORMAN
User's address
User's phone number 360 458 6758
Preparer's relationship to site
Preparer's relationship to user (for example, principal, employee, agent, consultant)

TACOMA TANK
PLUS 8 apt RENTERS

Copies of the completed questionnaire have been filed at:
OWNER
2623 185th ave E
SUMNER WASH. 98390

Copies of the completed questionnaire have been mailed or delivered to:

Preparer represents [illegible] best of the [illegible] suppressed or misstated

X [illegible]
Signature Date
Signature Date
Signature Date

5/3

Request #22-244

CLOSED

As of April 29, 2022, 8:21am

Details

This public records request is for a Phase I Environmental Site Assessment (ESA). This request is to review any public records related to the storage and/or use of hazardous materials and/or petroleum products at the following properties in Lakewood:

- 4609, 4610, and 4614 113th Street Southwest; and
- 11204, 11302, 11402, 11412, and 11904 Kendrick Street Southwest.

Examples records include building permits or decommissioning permits for underground
Read more

Received

April 25, 2022 via web

Departments

Community Development- Permits

Documents

(none)

Staff

Point of Contact

Billie Stewart

Timeline

Request Closed Public

Thank you for your public records request.

The City of Lakewood does not have any records for the storage and/or use of hazardous materials and/or petroleum products for the requested properties.

Contact information for West Pierce Fire & Rescue is listed below:
West Pierce Fire & Rescue
3631 Drexler Drive W.
University Place, WA 98466
253.564.1623
amy.jay@westpierce.org
http://www.westpierce.org
To request records online follow the below link:
https://www.westpierce.org/contact/public-records-requests/

We also included contact information for the Washington State Department of Ecology:
Public Records Officer
PO Box 47600
Olympia WA 98504-7600
PublicRecordsOfficer@ecy.wa.gov
http://www.ecy.wa.gov/services/disclosure/disclose.html

The documents requested may also be in the possession of the Tacoma Pierce County Health Department. Their contact information is below.
Fax: (253) 798-7666

Mail: Tacoma-Pierce County Health Department
Attn: Records Officer
3629 S. D St., MS 1004
Tacoma, WA 98418-6813
In person: 3629 S. D St., Tacoma, WA 98418, between the hours of 8 a.m. and 4:30 p.m
Online portal to request public records:
https://www.tpchd.org/i-want-to/request/public-records

We consider this request to be concluded. If you have any further questions please contact 253.983.7801.

April 29, 2022, 8:20am

Department Assignment Public

Added: Community Development- Permits.

April 25, 2022, 3:01pm

Request Opened Public

Request received via web

April 25, 2022, 1:23pm

RESOURCE PROTECTION WELL REPORT

START CARD NO. 09821

PROJECT NAME: McCHORD
WELL IDENTIFICATION NO. W1A
DRILLING METHOD: N-A
DRILLER: SCOTT KRUEGER
FIRM: Cascade Drilling, Inc.
SIGNATURE:
CONSULTING FIRM: ERASCO ENV
REPRESENTATIVE: DAVE SEAVER

COUNTY: PIERCE
LOCATION: NE¼ NW¼ Sec 12 Twn 19N R 2E
STREET ADDRESS OF WELL: McChord AFB Bridgeport Way S.W. & A ST
WATER LEVEL ELEVATION: N/A
GROUND SURFACE ELEVATION: N/A
~~INSTALLED~~ DECOMMISSIONED 9/9/93
DEVELOPED:

AS-BUILT	WELL DATA	FORMATION DESCRIPTION
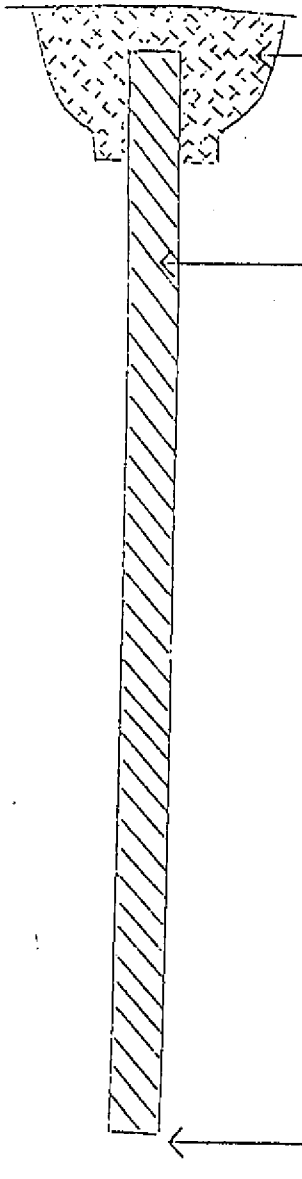	4" CONCRETE SURFACE SEAL	0 - ft.
	BACKFILL Vol clay grout	- ft.
		- ft.
	DEPTH OF BORING 105' "	

SCALE: 1" = _____ PAGE _____ OF _____

The Department of Ecology does NOT Warranty the Data and/or the Information on this Well Report.

The Department of Ecology does NOT Warranty the Data and/or the Information on this Well Report.

RECEIVED

'93 OCT 11 A11:26

DEPARTMENT OF ECOLOGY
S.W. REGIONAL OFFICE

RESOURCE PROTECTION WELL REPORT

START CARD NO. 09821

PROJECT NAME: McCHORD
WELL IDENTIFICATION NO. W 1 B
DRILLING METHOD: N-A
DRILLER: SCOTT KRUEGER
FIRM: Cascade Drilling, Inc.
SIGNATURE: Scott
CONSULTING FIRM: EBASCO ENV
REPRESENTATIVE: DAVE SEAVEY

COUNTY: PIERCE
LOCATION: NE¼ NW¼ Sec 12 Twn 19N R 2E
STREET ADDRESS OF WELL: McChord AFB Bridgeport Way S.W. & A ST
WATER LEVEL ELEVATION: N/A
GROUND SURFACE ELEVATION: N/A
~~INSTALLED~~ DECOMMISSIONED: 9/9/93
DEVELOPED:

AS-BUILT	WELL DATA	FORMATION DESCRIPTION
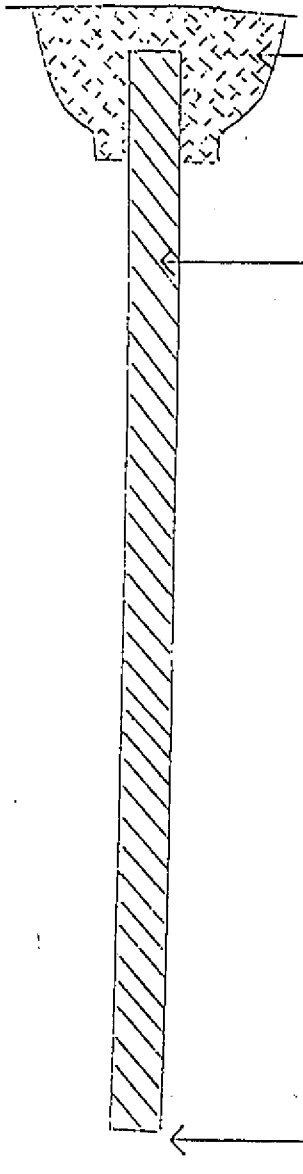	2" CONCRETE SURFACE SEAL	0 - ft.
	BACKFILL Volclay grout	- ft.
		- ft.
	DEPTH OF BORING 83' "	

SCALE: 1" = _____ PAGE _____ OF _____

The Department of Ecology does NOT Warranty the Data and/or the Information on this Well Report.

The Department of Ecology does NOT Warranty the Data and/or the Information on this Well Report.

RECEIVED

'93 OCT 11 A11:26

TEXAS DEPT OF ECOLOGY
S W REGIONAL OFFICE

RESOURCE PROTECTION WELL REPORT

START CARD NO. 07821

PROJECT NAME: McCHORD
WELL IDENTIFICATION NO. W 1C
DRILLING METHOD: N-A
DRILLER: SCOTT KRUEGER
FIRM: Cascade Drilling, Inc.
SIGNATURE: Scott
CONSULTING FIRM: EBASCO ENV
REPRESENTATIVE: DAVE SEAVER

COUNTY: PIERCE
LOCATION: NE¼ NW¼ Sec 12 Twn 17N R 2E
STREET ADDRESS OF WELL: McChord AFB Bridgeport Way S.W. & A ST
WATER LEVEL ELEVATION: N/A
GROUND SURFACE ELEVATION: N/A
~~INSTALLED~~: DECOMMISSIONED 9/9/93
DEVELOPED:

AS-BUILT	WELL DATA	FORMATION DESCRIPTION
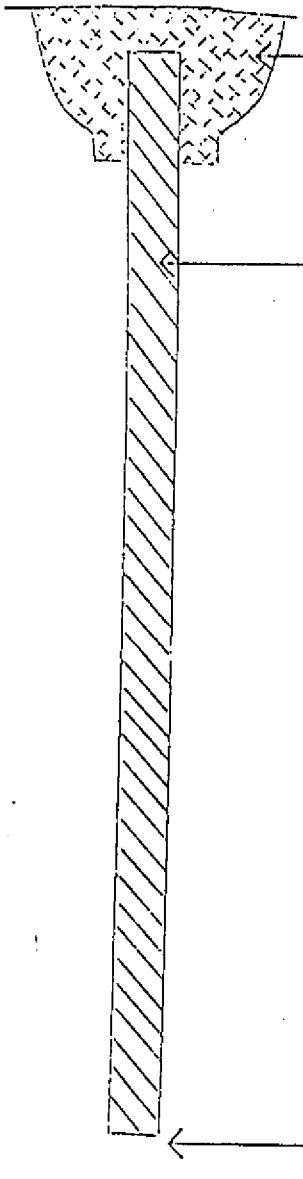	2" CONCRETE SURFACE SEAL	0 - ft.
	BACKFILL Volclay grout	- ft.
		- ft.
	DEPTH OF BORING 45' "	

SCALE: 1" = _____ PAGE _____ OF _____

The Department of Ecology does NOT Warranty the Data and/or the Information on this Well Report.

The Department of Ecology does NOT Warranty the Data and/or the Information on this Well Report.

RECEIVE

'93 OCT 11 A11:26

DEPARTMENT OF ECOLOGY
S W REGIONAL OFFICE

RESOURCE PROTECTION WELL REPORT

START CARD NO. 09821

PROJECT NAME: McChord
WELL IDENTIFICATION NO. W 4 A
DRILLING METHOD: N-A
DRILLER: Scott Krueger
FIRM: Cascade Drilling, Inc.
SIGNATURE: [signature]
CONSULTING FIRM: ERASCO ENV
REPRESENTATIVE: DAVE SEAVER

COUNTY: Pierce
LOCATION: NE¼ NW¼ Sec 12 Twn 19N R 2E
STREET ADDRESS OF WELL: McChord AFB Bridgeport Way S.W. & A st
WATER LEVEL ELEVATION: N/A
GROUND SURFACE ELEVATION: N/A
~~INSTALLED~~ DECOMMISSIONED: 9/9/93
DEVELOPED:

AS-BUILT	WELL DATA	FORMATION DESCRIPTION
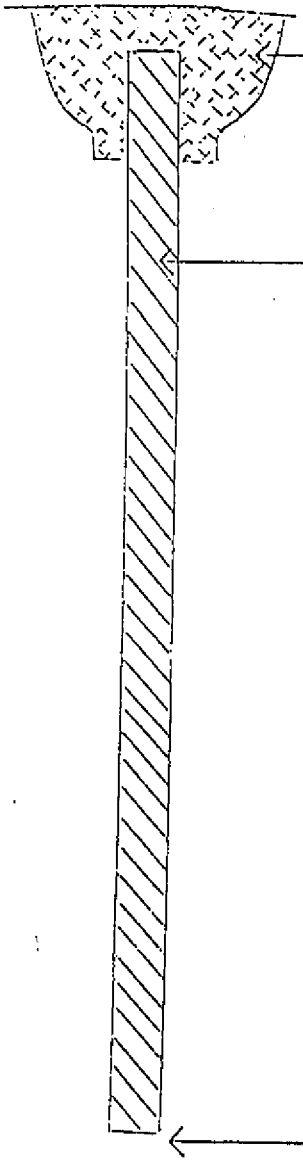	4" CONCRETE SURFACE SEAL	0 - ft.
	BACKFILL Vol clay grout	- ft.
		- ft.
	DEPTH OF BORING 120' "	

SCALE: 1" = _____ PAGE _____ OF _____

The Department of Ecology does NOT Warranty the Data and/or the Information on this Well Report.

The Department of Ecology does NOT Warranty the Data and/or the Information on this Well Report.

RECEIVED

'93 OCT 11 A11:27

DEPARTMENT OF ECOLOGY
S.W. REGIONAL OFF

RESOURCE PROTECTION WELL REPORT

START CARD NO. 09821

PROJECT NAME: McCHORD
WELL IDENTIFICATION NO. W 4 B
DRILLING METHOD: N-A
DRILLER: SCOTT KRUEGER
FIRM: Cascade Drilling, Inc.
SIGNATURE:
CONSULTING FIRM: EBASCO ENV
REPRESENTATIVE: DAVE SEAVER

COUNTY: PIERCE
LOCATION: NE¼ NW¼ Sec 12 Twn 19N R 2E
STREET ADDRESS OF WELL: McChord AFB Bridgeport Way S.W. & A St
WATER LEVEL ELEVATION: N/A
GROUND SURFACE ELEVATION: N/A
~~INSTALLED~~ DECOMMISSIONED: 9/9/93
DEVELOPED:

AS-BUILT	WELL DATA	FORMATION DESCRIPTION
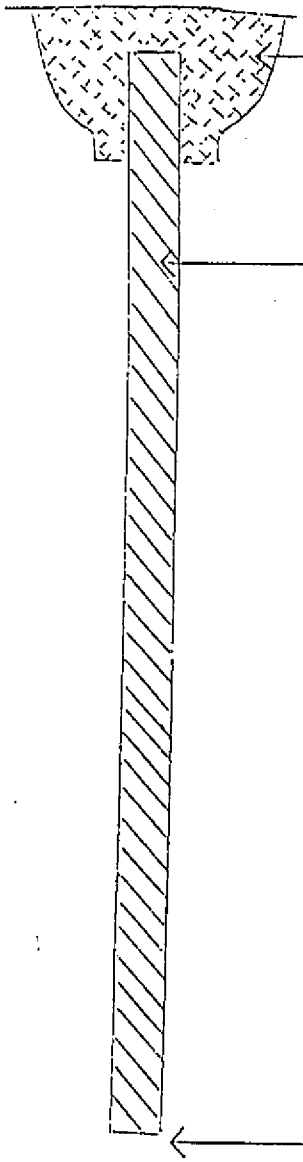	2" CONCRETE SURFACE SEAL	0 - ft.
	BACKFILL Volclay grout	- ft.
		- ft.
	DEPTH OF BORING 79' "	

SCALE: 1" = _____

PAGE _____ OF _____

The Department of Ecology does NOT Warranty the Data and/or the Information on this Well Report.

The Department of Ecology does NOT Warranty the Data and/or the Information on this Well Report.

RECEIVED

'93 OCT 11 A11:27

DEPARTMENT OF ECOLOGY
S W REGIONAL OFFICE

RESOURCE PROTECTION WELL REPORT

START CARD NO. 09821

PROJECT NAME: McChord
WELL IDENTIFICATION NO. DM07
DRILLING METHOD: N-A
DRILLER: Scott Krueger
FIRM: Cascade Drilling, Inc.
SIGNATURE: Scott
CONSULTING FIRM: EBASCO ENV
REPRESENTATIVE: DAVE SEAVER

COUNTY: Pierce
LOCATION: NE¼ NW¼ Sec 12 Twn 19N R 2E
STREET ADDRESS OF WELL: McChord AFB Bridgeport Way S.W. & A St
WATER LEVEL ELEVATION: N/A
GROUND SURFACE ELEVATION: N/A
~~INSTALLED~~ DECOMMISSIONED:
DEVELOPED:

AS-BUILT	WELL DATA	FORMATION DESCRIPTION
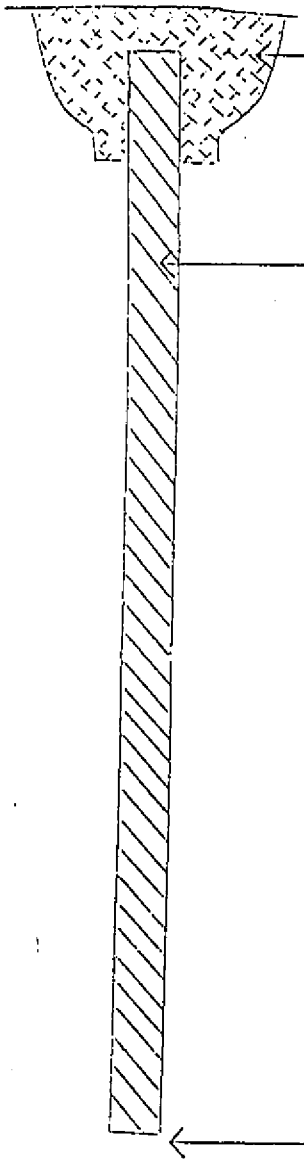	2" CONCRETE SURFACE SEAL	0 - ft.
	BACKFILL Volclay grout	- ft.
		- ft.
	DEPTH OF BORING 35' "	

SCALE: 1" = _____ PAGE _____ OF _____

The Department of Ecology does NOT Warranty the Data and/or the Information on this Well Report.

The Department of Ecology does NOT Warranty the Data and/or the Information on this Well Report.

RECEIVED

'93 OCT 11 A11:28

DEPARTMENT OF ECOLOGY
S.W. REGIONAL OFFICE

RESOURCE PROTECTION WELL REPORT

START CARD NO. 09821

PROJECT NAME: McChord
WELL IDENTIFICATION NO. DA19A
DRILLING METHOD: N-A
DRILLER: Scott Krueger
FIRM: Cascade Drilling, Inc.
SIGNATURE: [illegible]
CONSULTING FIRM: EBASCO ENV
REPRESENTATIVE: DAVE SEAVER

COUNTY: Pierce
LOCATION: NE¼ NW¼ Sec 12 Twn 17N R 2E
STREET ADDRESS OF WELL: McChord AFB Bridgeport Way S.W. & A St
WATER LEVEL ELEVATION: N/A
GROUND SURFACE ELEVATION: N/A
~~INSTALLED~~ DECOMMISSIONED:
DEVELOPED:

AS-BUILT	WELL DATA	FORMATION DESCRIPTION
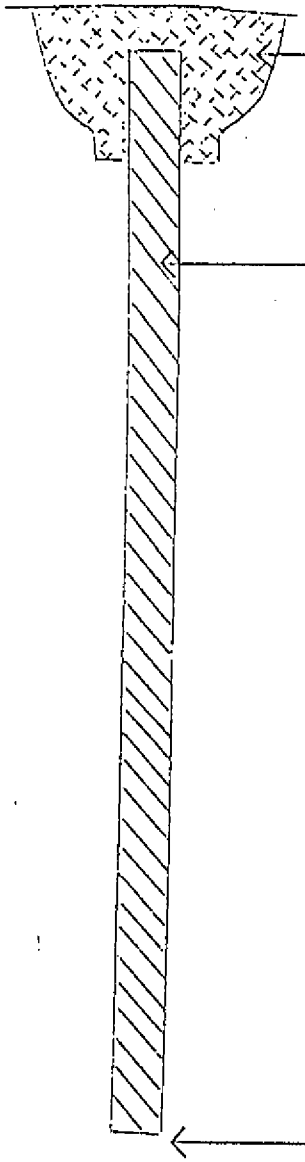	2" CONCRETE SURFACE SEAL	0 - ft.
	BACKFILL Volclay grout	- ft.
		- ft.
	DEPTH OF BORING 35' "	

SCALE: 1" = _____ PAGE _____ OF _____

The Department of Ecology does NOT Warranty the Data and/or the Information on this Well Report.

The Department of Ecology does NOT Warranty the Data and/or the Information on this Well Report.

RECEIVED

'93 OCT 11 A11:28

DEPARTMENT OF ECOLOGY
S W REGIONAL OFFICE

RESOURCE PROTECTION WELL REPORT

START CARD NO. 09821

PROJECT NAME: McChord
WELL IDENTIFICATION NO. DB 10
DRILLING METHOD: N-A
DRILLER: SCOTT KRUEGER
FIRM: Cascade Drilling, Inc.
SIGNATURE:
CONSULTING FIRM: EBASCO ENV
REPRESENTATIVE: DAVE SEAVEY

COUNTY: Pierce
LOCATION: NE¼ NW¼ Sec 12 Twn 17N R 2E
STREET ADDRESS OF WELL: McChord AFB Bridgeport Way S.W. & A St
WATER LEVEL ELEVATION: N/A
GROUND SURFACE ELEVATION: N/A
~~INSTALLED~~ DECOMMISSIONED:
DEVELOPED:

AS-BUILT	WELL DATA	FORMATION DESCRIPTION
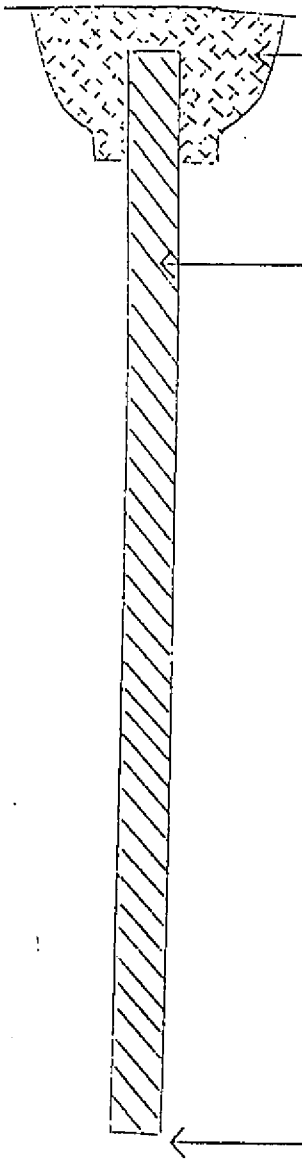	2" CONCRETE SURFACE SEAL	0 - ft.
	BACKFILL Volclay grout	- ft.
		- ft.
	DEPTH OF BORING 28' "	

SCALE: 1" = _____ PAGE _____ OF _____

The Department of Ecology does NOT Warranty the Data and/or the Information on this Well Report.

The Department of Ecology does NOT Warranty the Data and/or the Information on this Well Report.

RECEIVED

'93 OCT 11 A11:28

DEPARTMENT OF ECOLOGY
S.W. REGIONAL OFFICE

RESOURCE PROTECTION WELL REPORT

START CARD NO. 09821

PROJECT NAME: McCHORD
WELL IDENTIFICATION NO. DA15R
DRILLING METHOD: N-A
DRILLER: SCOTT KRUEGER
FIRM: Cascade Drilling, Inc.
SIGNATURE: Scott
CONSULTING FIRM: EBASCO ENV
REPRESENTATIVE: DAVE SEAVEY

COUNTY: PIERCE
LOCATION: NE¼ NW¼ Sec 12 Twn 19N R 2E
STREET ADDRESS OF WELL: McChord AFB
Bridgeport Way S.W. & A ST
WATER LEVEL ELEVATION: N/A
GROUND SURFACE ELEVATION: N/A
~~INSTALLED~~ DECOMMISSIONED:
DEVELOPED:

AS-BUILT	WELL DATA	FORMATION DESCRIPTION
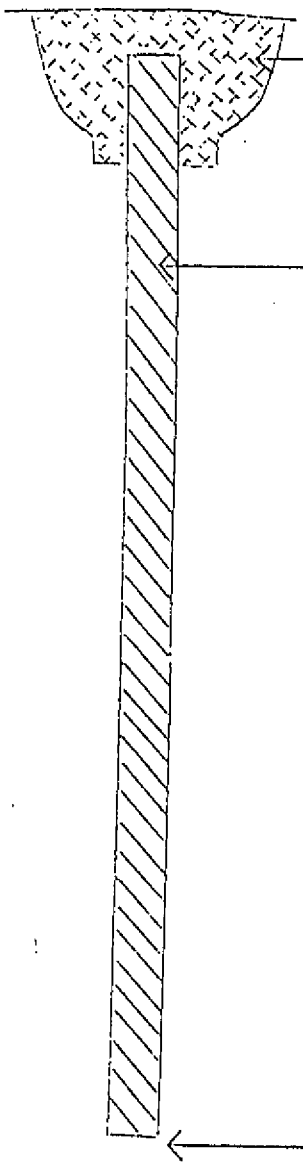	2" CONCRETE SURFACE SEAL	0 - ft.
	BACKFILL Volclay grout	- ft.
		- ft.
	DEPTH OF BORING 70' "	

SCALE: 1" = _____

PAGE _____ OF _____

The Department of Ecology does NOT Warranty the Data and/or the Information on this Well Report.

The Department of Ecology does NOT Warranty the Data and/or the Information on this Well Report.

RECEIVED

'93 OCT 11 A11:29

DEPARTMENT OF ECOLOGY
S W REGIONAL OFFICE

RESOURCE PROTECTION WELL REPORT

START CARD NO. 07821

PROJECT NAME: McCHORD
WELL IDENTIFICATION NO. DA8A
DRILLING METHOD: N-A
DRILLER: SCOTT KRUEGER
FIRM: Cascade Drilling, Inc.
SIGNATURE:
CONSULTING FIRM: EBASCO ENV
REPRESENTATIVE: DAVE SEAVEY

COUNTY: PIERCE
LOCATION: NE¼ NW¼ Sec 12 Twn 19N R 2E
STREET ADDRESS OF WELL: McChord AFB Bridgeport Way S.W. & A ST
WATER LEVEL ELEVATION: N/A
GROUND SURFACE ELEVATION: N/A
~~INSTALLED~~ DECOMMISSIONED:
DEVELOPED:

AS-BUILT	WELL DATA	FORMATION DESCRIPTION
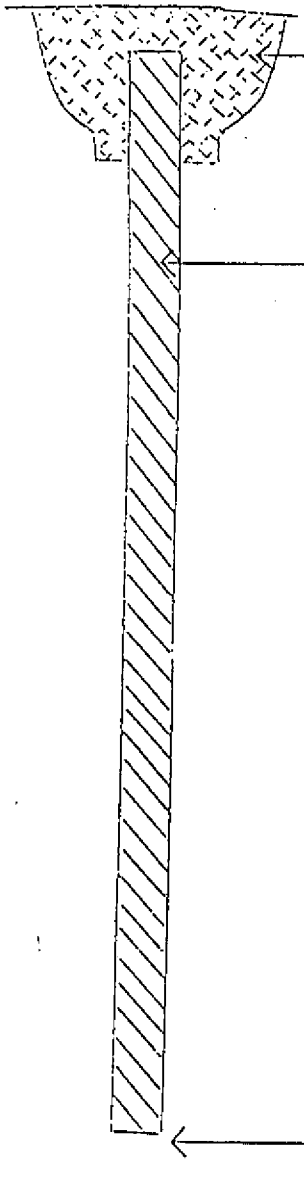	2" CONCRETE SURFACE SEAL	0 - ft.
	BACKFILL Volclay grout	- ft.
		- ft.
	DEPTH OF BORING 36' "	

SCALE: 1" = _____ PAGE _____ OF _____

The Department of Ecology does NOT Warranty the Data and/or the Information on this Well Report.

The Department of Ecology does NOT Warranty the Data and/or the Information on this Well Report.

RECEIVED

'93 OCT 11 A11:29

DEPARTMENT OF ECOLOGY
S.W. REGIONAL OFFICE

RESOURCE PROTECTION WELL REPORT

START CARD NO. 09821

PROJECT NAME: McCHORD
WELL IDENTIFICATION NO. DB4
DRILLING METHOD: N-A
DRILLER: SCOTT KRUEGER
FIRM: Cascade Drilling, Inc.
SIGNATURE: [signature]
CONSULTING FIRM: EBASCO ENV
REPRESENTATIVE: DAVE SEAVER

COUNTY: PIERCE
LOCATION: NE¼ NW¼ Sec 12 Twn 19N R 2E
STREET ADDRESS OF WELL: McChord AFB Bridgeport Way S.W. & A ST
WATER LEVEL ELEVATION: N/A
GROUND SURFACE ELEVATION: N/A
~~INSTALLED~~ DECOMMISSIONED:
DEVELOPED:

AS-BUILT	WELL DATA	FORMATION DESCRIPTION
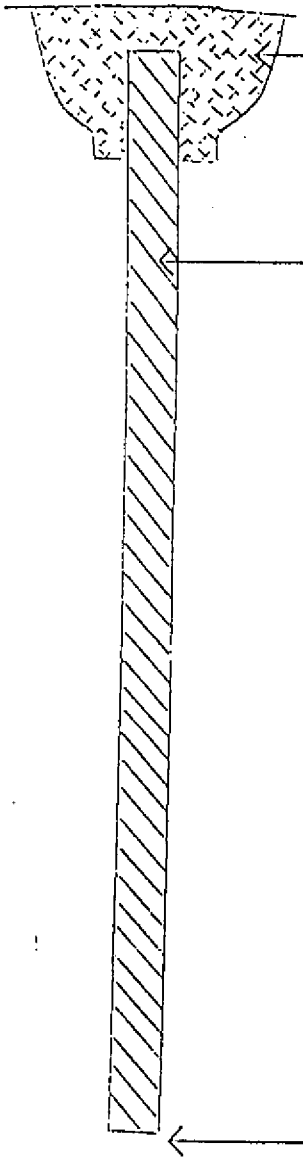	2" CONCRETE SURFACE SEAL	0 - ft.
	BACKFILL volclay grout	- ft.
		- ft.
	DEPTH OF BORING 24' "	

SCALE: 1" = _____ PAGE _____ OF _____

The Department of Ecology does NOT Warranty the Data and/or the Information on this Well Report.

The Department of Ecology does NOT Warranty the Data and/or the Information on this Well Report.

RECEIVED

'93 OCT 11 A11:29

DEPARTMENT OF ECOLOGY
S W REGIONAL OFFICE

RESOURCE PROTECTION WELL REPORT

START CARD NO. 07821

PROJECT NAME: McChord
WELL IDENTIFICATION NO. DA23B
DRILLING METHOD: N-A
DRILLER: SCOTT KRUEGER
FIRM: Cascade Drilling, Inc.
SIGNATURE: Scott
CONSULTING FIRM: EBASCO ENV
REPRESENTATIVE: DAVE SEAVER

COUNTY: Pierce
LOCATION: NE¼ NW¼ Sec 12 Twn 17N R 2E
STREET ADDRESS OF WELL: McChord AFB Bridgeport Way S.W. & A ST
WATER LEVEL ELEVATION: N/A
GROUND SURFACE ELEVATION: N/A
~~INSTALLED~~ DECOMMISSIONED:
DEVELOPED:

AS-BUILT	WELL DATA	FORMATION DESCRIPTION
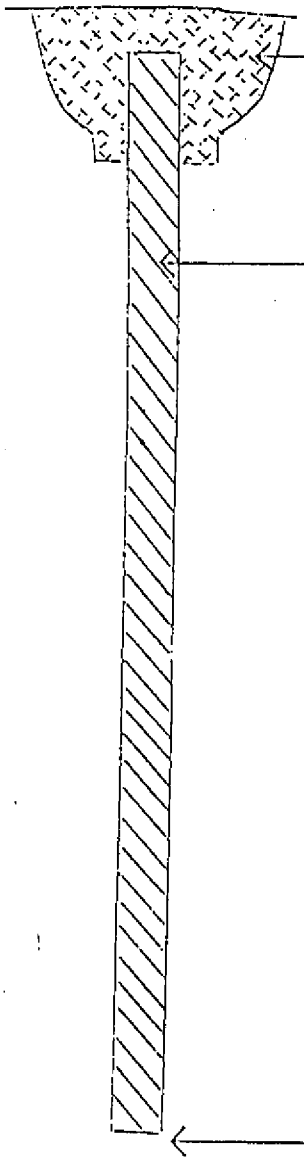	2" CONCRETE SURFACE SEAL	0 - ft.
	BACKFILL Neat Cement	- ft.
		- ft.
	DEPTH OF BORING 22'6"	

SCALE: 1" = _____ PAGE _____ OF _____

The Department of Ecology does NOT Warranty the Data and/or the Information on this Well Report.

The Department of Ecology does NOT Warranty the Data and/or the Information on this Well Report.

RECEIVED

'93 OCT 11 A11:29

DEPARTMENT OF ECOLOGY
S.W. REGIONAL OFFICE

RESOURCE PROTECTION WELL REPORT

START CARD NO. 09821

PROJECT NAME: McChord
WELL IDENTIFICATION NO. DA
DRILLING METHOD: N-A23A
DRILLER: SCOTT KRUEGER
FIRM: Cascade Drilling, Inc.
SIGNATURE: [signature]
CONSULTING FIRM: EBASCO ENV
REPRESENTATIVE: DAVE SEAVER

COUNTY: Pierce
LOCATION: NE¼ NW¼ Sec 12 Twn 19N R 2E
STREET ADDRESS OF WELL: McChord AFB Bridgeport Way S.W. & A st
WATER LEVEL ELEVATION: N/A
GROUND SURFACE ELEVATION: N/A
~~INSTALLED~~ DECOMMISSIONED:
DEVELOPED:

AS-BUILT	WELL DATA	FORMATION DESCRIPTION
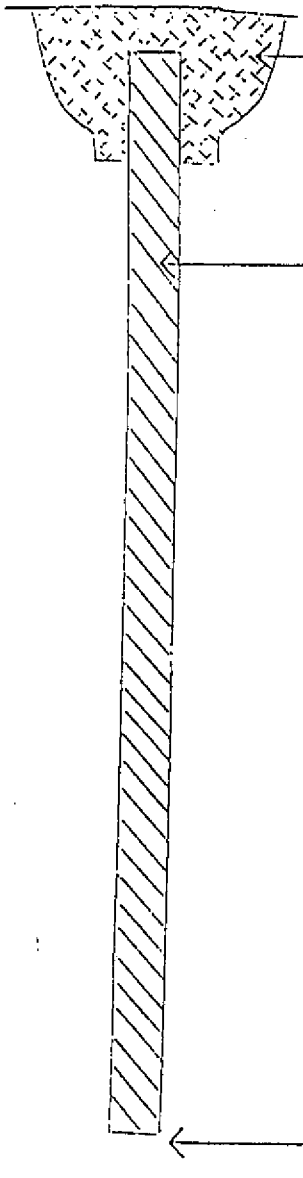	2" well CONCRETE SURFACE SEAL	0 - ft.
	BACKFILL Neat Cement	- ft.
		- ft.
	DEPTH OF BORING 45' "	

SCALE: 1" = _____

PAGE _____ OF _____

The Department of Ecology does NOT Warranty the Data and/or the Information on this Well Report.

The Department of Ecology does NOT Warranty the Data and/or the Information on this Well Report.

RECEIVED

'93 OCT 11 A11:29

DEPARTMENT OF ECOLOGY
S.W. REGIONAL OFFICE

RESOURCE PROTECTION WELL REPORT

START CARD NO. 09821

PROJECT NAME: McCHORD
WELL IDENTIFICATION NO. DB 1
DRILLING METHOD: N-A
DRILLER: SCOTT KRUEGER
FIRM: Cascade Drilling, Inc.
SIGNATURE:
CONSULTING FIRM: EBASCO ENV
REPRESENTATIVE: DAVE SEAVEY

COUNTY: PIERCE
LOCATION: NE¼ NW¼ Sec 12 Twn 19N R 2E
STREET ADDRESS OF WELL: McChord AFB Bridgeport Way S.W. & A ST
WATER LEVEL ELEVATION: N/A
GROUND SURFACE ELEVATION: N/A
~~INSTALLED:~~ DECOMMISSIONED
DEVELOPED:

AS-BUILT	WELL DATA	FORMATION DESCRIPTION
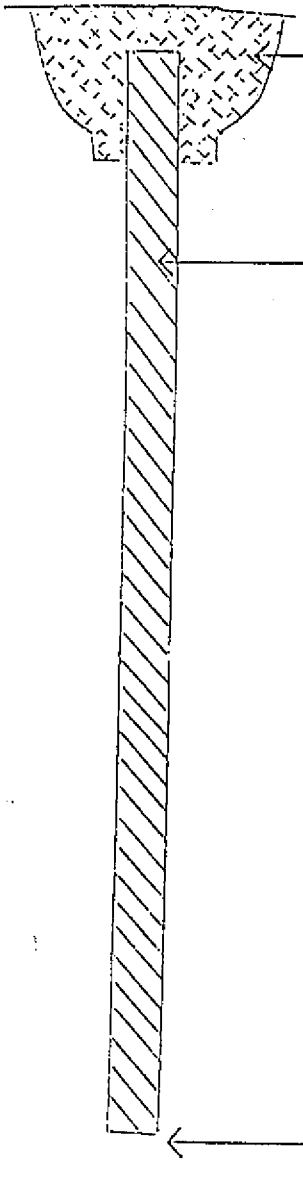	CONCRETE SURFACE SEAL 2"	0 - ft.
	BACKFILL Volclay grout	- ft.
		- ft.
	DEPTH OF BORING 29' "	

SCALE: 1" = _____

PAGE _____ OF _____

The Department of Ecology does NOT Warranty the Data and/or the Information on this Well Report.

The Department of Ecology does NOT Warranty the Data and/or the Information on this Well Report.

RECEIVED

'93 OCT 11 A11:29

DEPARTMENT OF ECOLOGY
S.W. REGIONAL OFFICE

RESOURCE PROTECTION WELL REPORT

START CARD NO. 09821

PROJECT NAME: McCHORD
WELL IDENTIFICATION NO. EH3A
DRILLING METHOD: N-A
DRILLER: SCOTT KRUEGER
FIRM: Cascade Drilling, Inc.
SIGNATURE: [signature]
CONSULTING FIRM: EBASCO ENV
REPRESENTATIVE: DAVE SEAVER

COUNTY: PIERCE
LOCATION: NE¼ NW¼ Sec 12 Twn 19N R 2E
STREET ADDRESS OF WELL: McChord AFB Bridgeport Way S.W. & A St
WATER LEVEL ELEVATION: N/A
GROUND SURFACE ELEVATION: N/A
~~INSTALLED~~: DECOMMISSIONED
DEVELOPED:

AS-BUILT	WELL DATA	FORMATION DESCRIPTION
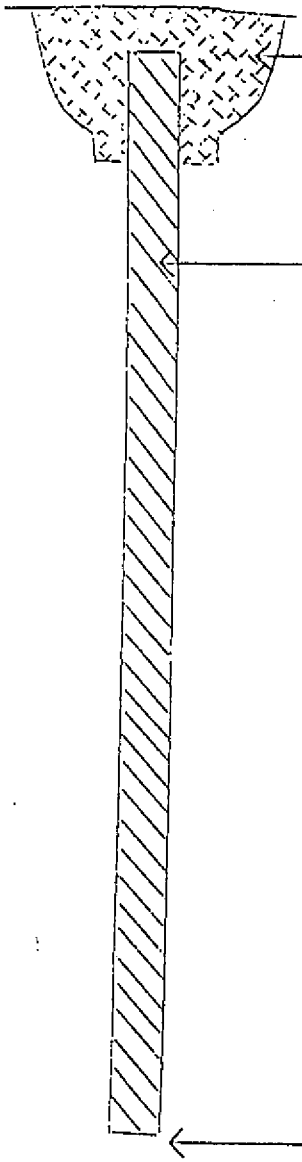	2" CONCRETE SURFACE SEAL	0 - ft.
	BACKFILL Volclay grout	- ft.
		- ft.
	DEPTH OF BORING 40' "	

SCALE: 1" = _____

PAGE _____ OF _____

The Department of Ecology does NOT Warranty the Data and/or the Information on this Well Report.

The Department of Ecology does NOT Warranty the Data and/or the Information on this Well Report.

RECEIVED

'93 OCT 11 A11:29

DEPARTMENT OF ECOLOGY
S.W. REGIONAL OFFICE

RESOURCE PROTECTION WELL REPORT

START CARD NO. 09821

PROJECT NAME: McChord
WELL IDENTIFICATION NO. DA24A
DRILLING METHOD: N-A
DRILLER: Scott Krueger
FIRM: Cascade Drilling, Inc.
SIGNATURE: Scott
CONSULTING FIRM: EBASCO ENV
REPRESENTATIVE: DAVE SEAVER

COUNTY: Pierce
LOCATION: NE¼ NW¼ Sec 12 Twn 19N R 2E
STREET ADDRESS OF WELL: McChord AFB Bridgeport Way S.W. & A ST
WATER LEVEL ELEVATION: N/A
GROUND SURFACE ELEVATION: N/A
~~INSTALLED~~ DECOMMISSIONED:
DEVELOPED:

AS-BUILT	WELL DATA	FORMATION DESCRIPTION
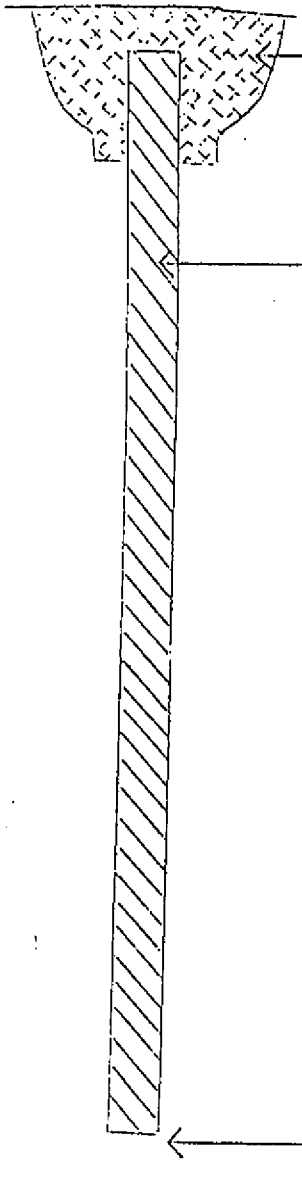	2" CONCRETE SURFACE SEAL	0 - ft.
	BACKFILL Neat Cement	- ft.
		- ft.
	DEPTH OF BORING 27' "	

SCALE: 1" = _____ PAGE _____ OF _____

The Department of Ecology does NOT Warranty the Data and/or the Information on this Well Report.

The Department of Ecology does NOT Warranty the Data and/or the Information on this Well Report.

RECEIVED

'93 OCT 11 A11:29

DEPARTMENT OF ECOLOGY
S.W. REGIONAL OFFICE

RESOURCE PROTECTION WELL REPORT

START CARD NO. 09821

PROJECT NAME: McChord
WELL IDENTIFICATION NO. DR04
DRILLING METHOD: N-A
DRILLER: SCOTT KRUEGER
FIRM: Cascade Drilling, Inc.
SIGNATURE: [signature]
CONSULTING FIRM: EBASCO ENV
REPRESENTATIVE: DAVE SEAVER

COUNTY: Pierce
LOCATION: NE¼ NW¼ Sec 12 Twn 17N R 2E
STREET ADDRESS OF WELL: McChord AFB Bridgeport Way S.W. & A ST
WATER LEVEL ELEVATION: N/A
GROUND SURFACE ELEVATION: N/A
~~INSTALLED~~ DECOMMISIONED
DEVELOPED:

AS-BUILT	WELL DATA	FORMATION DESCRIPTION
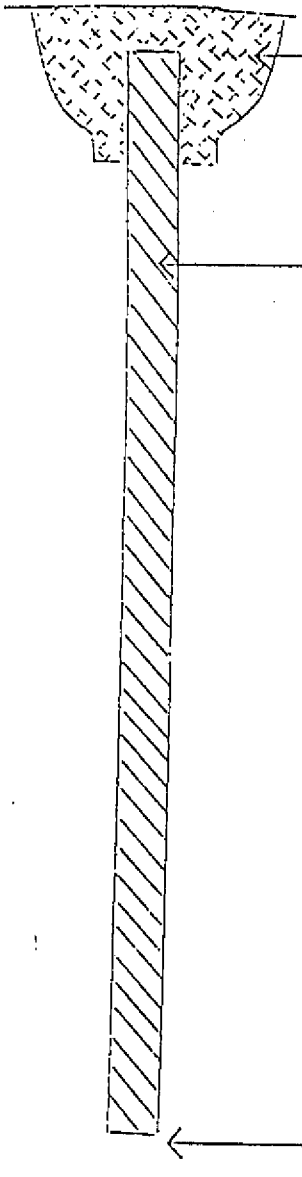	6" CONCRETE SURFACE SEAL	0 - ft.
	BACKFILL Volclay grout	- ft.
		- ft.
	DEPTH OF BORING 59' "	

SCALE: 1" = _____ PAGE _____ OF _____

The Department of Ecology does NOT Warranty the Data and/or the Information on this Well Report.

The Department of Ecology does NOT Warranty the Data and/or the Information on this Well Report.

RECEIVED

'93 OCT 11 A11:29

DEPARTMENT OF ECOLOGY
S.W. REGIONAL OFF

RESOURCE PROTECTION WELL REPORT

START CARD NO. 07821

PROJECT NAME: McChord
WELL IDENTIFICATION NO. DA10B
DRILLING METHOD: N-A
DRILLER: SCOTT KRUEGER
FIRM: Cascade Drilling, Inc.
SIGNATURE:
CONSULTING FIRM: EBASCO ENV
REPRESENTATIVE: DAVE SEAVET

COUNTY: PIERCE
LOCATION: NE¼ NW¼ Sec 12 Twn 17N R 2E
STREET ADDRESS OF WELL: McChord AFB Bridgeport Way S.W. & A ST
WATER LEVEL ELEVATION: N/A
GROUND SURFACE ELEVATION: N/A
~~INSTALLED~~ DECOMMISSIONED:
DEVELOPED:

AS-BUILT	WELL DATA	FORMATION DESCRIPTION
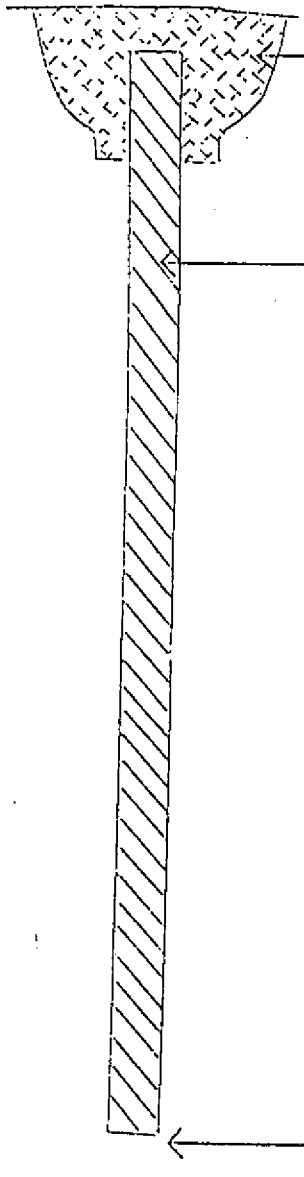	2" CONCRETE SURFACE SEAL	0 - ft.
	BACKFILL Volclay grout	- ft.
		- ft.
	DEPTH OF BORING 100' "	

SCALE: 1" = _____

PAGE _____ OF _____

The Department of Ecology does NOT Warranty the Data and/or the Information on this Well Report.

The Department of Ecology does NOT Warranty the Data and/or the Information on this Well Report.

RECEIVED

'93 OCT 11 A11:29

DEPARTMENT OF ECOLOGY
S.W. REGIONAL OFF.

RESOURCE PROTECTION WELL REPORT

START CARD NO. 09821

PROJECT NAME: McCHORD
WELL IDENTIFICATION NO. DA24B
DRILLING METHOD: N-A
DRILLER: SCOTT KRUEGER
FIRM: Cascade Drilling, Inc.
SIGNATURE:
CONSULTING FIRM: EBASCO ENV
REPRESENTATIVE: DAVE SEAVET

COUNTY: PIERCE
LOCATION: NE¼ NW¼ Sec 12 Twn 19N R 2E
STREET ADDRESS OF WELL: McChord AFB
Bridgeport Way S.W. & A ST
WATER LEVEL ELEVATION: N/A
GROUND SURFACE ELEVATION: N/A
~~INSTALLED~~ DECOMMISSIONED:
DEVELOPED:

AS-BUILT	WELL DATA	FORMATION DESCRIPTION
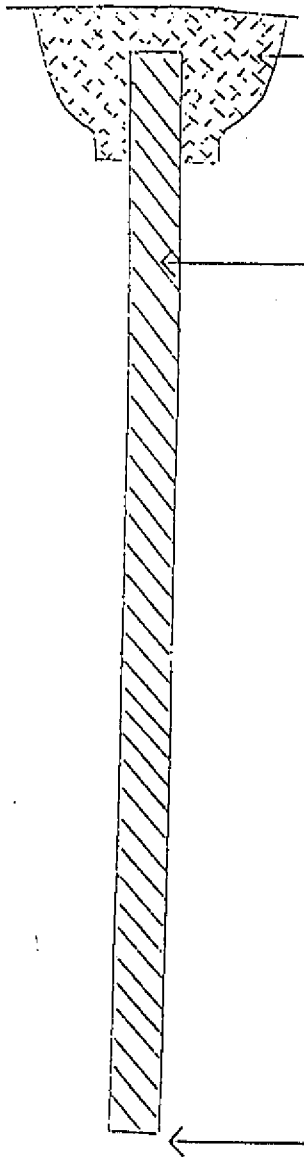	CONCRETE SURFACE SEAL	0 - ft.
	BACKFILL Neat Cement	- ft.
		- ft.
	DEPTH OF BORING 62' "	

SCALE: 1" = _____ PAGE _____ OF _____

The Department of Ecology does NOT Warranty the Data and/or the Information on this Well Report.

The Department of Ecology does NOT Warranty the Data and/or the Information on this Well Report.

RECEIVED

'93 OCT 11 A11:29

DEPARTMENT OF ECOLOGY
S.W. REGIONAL OFFICE

RESOURCE PROTECTION WELL REPORT

START CARD NO. 09821

PROJECT NAME: McCHORD
WELL IDENTIFICATION NO. DA 13B
DRILLING METHOD: N-A
DRILLER: SCOTT KRUEGER
FIRM: Cascade Drilling, Inc.
SIGNATURE: [signature]
CONSULTING FIRM: EBASCO ENV
REPRESENTATIVE: DAVE SEAVEY

COUNTY: PIERCE
LOCATION: NE¼ NW¼ Sec 12 Twn 17N R 2E
STREET ADDRESS OF WELL: McChord AFB Bridgeport Way S.W. & A ST
WATER LEVEL ELEVATION: N/A
GROUND SURFACE ELEVATION: N/A
~~INSTALLED~~ DECOMMISIONED:
DEVELOPED:

AS-BUILT	WELL DATA	FORMATION DESCRIPTION
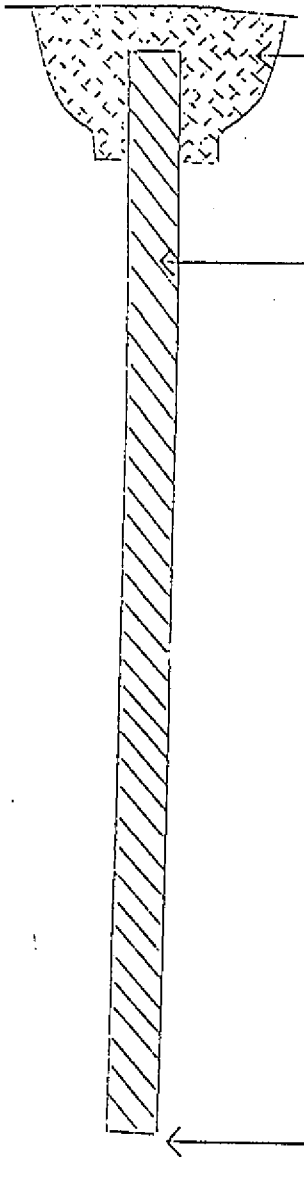	2" CONCRETE SURFACE SEAL	0 - ft.
	BACKFILL Neat Cement	- ft.
		- ft.
	DEPTH OF BORING 60' "	

SCALE: 1" = _____ PAGE _____ OF _____

The Department of Ecology does NOT Warranty the Data and/or the Information on this Well Report.

The Department of Ecology does NOT Warranty the Data and/or the Information on this Well Report.

RECEIVED

'93 OCT 11 A11:29

WASHINGTON
S.W. REGIONAL OFF.

The Department of Ecology does NOT Warranty the Data and/or the Information on this Well Report.

RESOURCE PROTECTION WELL REPORT

START CARD NO. 07821

PROJECT NAME: McCHORD
WELL IDENTIFICATION NO. TW 3
DRILLING METHOD: N-A
DRILLER: SCOTT KRUEGER
FIRM: Cascade Drilling, Inc.
SIGNATURE: [illegible]
CONSULTING FIRM: EBASCO ENV
REPRESENTATIVE: DAVE SEAVET

COUNTY: PIERCE
LOCATION: NE¼ NW¼ Sec 12 Twn 19N R 2E
STREET ADDRESS OF WELL: McChord AFB Bridgeport Way S.W. & A St
WATER LEVEL ELEVATION: N/A
GROUND SURFACE ELEVATION: N/A
~~INSTALLED~~ DECOMMISSIONED: 9-20-93
DEVELOPED: N/A

AS-BUILT	WELL DATA	FORMATION DESCRIPTION
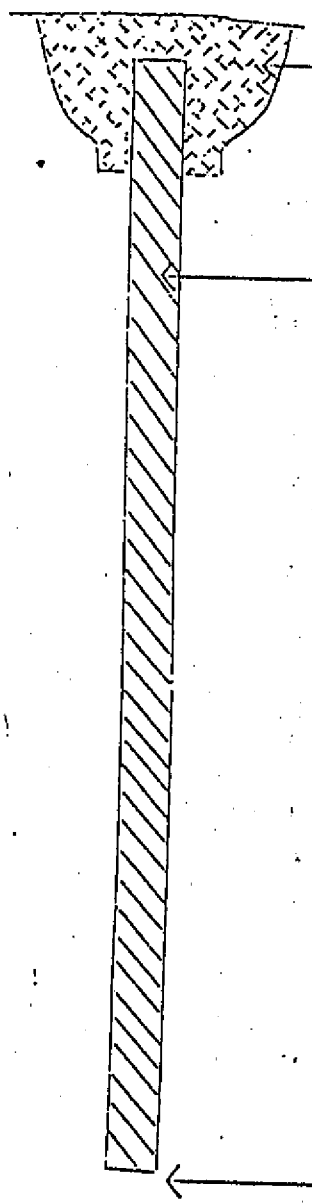	CONCRETE SURFACE SEAL 2"	0 - ft.
	BACKFILL Volclay grout	- ft.
		- ft.
	DEPTH OF BORING 29' "	

SCALE: 1" = _____

The Department of Ecology does NOT Warranty the Data and/or the Information on this Well Report.

'93 OCT 11 A11:29

S W REGIONAL OFF

RESOURCE PROTECTION WELL REPORT

START CARD NO. 07821

PROJECT NAME: McCHORD
WELL IDENTIFICATION NO. IW5
DRILLING METHOD: N-A
DRILLER: SCOTT KRUEGER
FIRM: Cascade Drilling, Inc.
SIGNATURE:
CONSULTING FIRM: EBASCO ENV
REPRESENTATIVE: DAVE SEAVER

COUNTY: PIERCE
LOCATION: NE¼ NW¼ Sec 12 Twn 19N R 2E
STREET ADDRESS OF WELL: McChord AFB Bridgeport Way S.W. & A St
WATER LEVEL ELEVATION: N/A
GROUND SURFACE ELEVATION: N/A
~~INSTALLED~~ DECOMMISSIONED: 9-20-93
DEVELOPED: N/A

AS-BUILT	WELL DATA	FORMATION DESCRIPTION
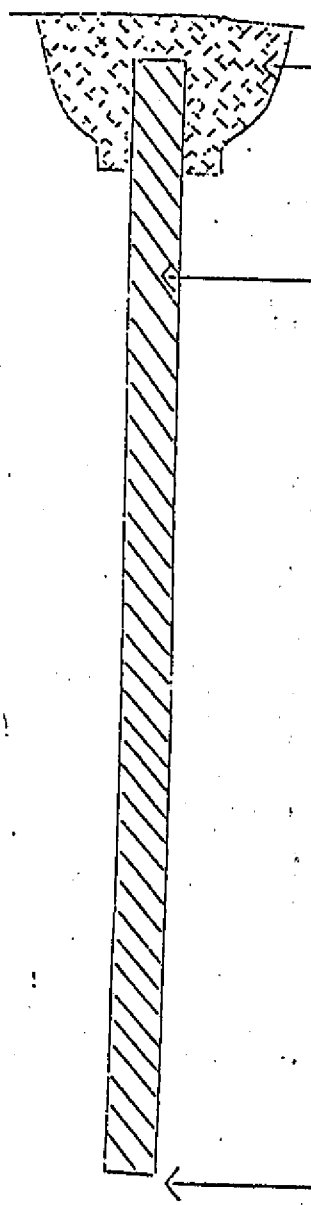	CONCRETE SURFACE SEAL 2"	0 - ft.
	BACKFILL Volclay grout	- ft.
		- ft.
	DEPTH OF BORING 29' "	

SCALE: 1" = _____

PAGE _____

The Department of Ecology does NOT Warranty the Data and/or the Information on this Well Report.

The Department of Ecology does NOT Warranty the Data and/or the Information on this Well Report.

RECEIVED

'93 OCT 11 A11:29

DEPARTMENT OF ECOLOGY
S.W. REGIONAL OFFICE

RESOURCE PROTECTION WELL REPORT

START CARD NO. 09821

PROJECT NAME: McCHORD
WELL IDENTIFICATION NO. DA 12 A
DRILLING METHOD: N-A
DRILLER: SCOTT KRUEGER
FIRM: Cascade Drilling, Inc.
SIGNATURE: Scott
CONSULTING FIRM: EBASCO ENV
REPRESENTATIVE: DAVE SEAVER

COUNTY: PIERCE
LOCATION: NE¼ NW¼ Sec 12 Twn 19N R 2E
STREET ADDRESS OF WELL: McChord AFB Bridgeport Way S.W. & A ST
WATER LEVEL ELEVATION: N/A
GROUND SURFACE ELEVATION: N/A
~~INSTALLED~~ DECOMMISSIONED:
DEVELOPED:

AS-BUILT	WELL DATA	FORMATION DESCRIPTION
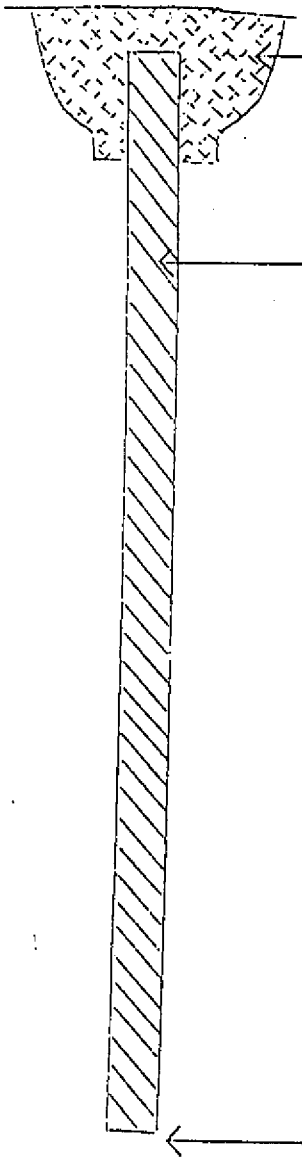	2" CONCRETE SURFACE SEAL	0 - ft.
	BACKFILL Volclay grout	- ft.
		- ft.
	DEPTH OF BORING 35' "	

SCALE: 1" = _____ PAGE _____ OF _____

The Department of Ecology does NOT Warranty the Data and/or the Information on this Well Report.

The Department of Ecology does NOT Warranty the Data and/or the Information on this Well Report.

RECEIVED

'93 OCT 11 A11:29

DEPARTMENT OF ECOLOGY
S.W. REGIONAL OFFICE

RESOURCE PROTECTION WELL REPORT

START CARD NO. 09821

PROJECT NAME: McChord
WELL IDENTIFICATION NO. DA 12 B
DRILLING METHOD: N-A
DRILLER: SCOTT KRUEGER
FIRM: Cascade Drilling, Inc.
SIGNATURE: Scott
CONSULTING FIRM: EBASCO ENV
REPRESENTATIVE: DAVE SEAVER

COUNTY: Pierce
LOCATION: NE¼ NW¼ Sec 12 Twn 17N R 2E
STREET ADDRESS OF WELL: McChord AFB Bridgeport Way S.W. & A st
WATER LEVEL ELEVATION: N/A
GROUND SURFACE ELEVATION: N/A
~~INSTALLED~~ DECOMMISSIONED:
DEVELOPED:

AS-BUILT	WELL DATA	FORMATION DESCRIPTION
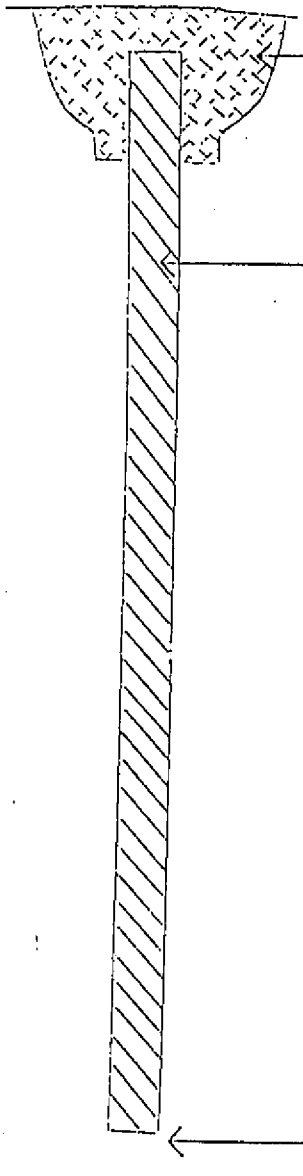	2" CONCRETE SURFACE SEAL	0 - ft.
	BACKFILL Volclay grout	- ft.
		- ft.
	DEPTH OF BORING 70' "	

SCALE: 1" = _____ PAGE _____ OF _____

The Department of Ecology does NOT Warranty the Data and/or the Information on this Well Report.

The Department of Ecology does NOT Warranty the Data and/or the Information on this Well Report.

RECEIVED

'93 OCT 11 A11:30

DEPARTMENT OF ECOLOGY
S.W. REGIONAL OFFICE

The Department of Ecology does NOT Warranty the Data and/or the Information on this Well Report.

RESOURCE PROTECTION WELL REPORT

START CARD NO. 09821

PROJECT NAME: McChord
WELL IDENTIFICATION NO. DA22B
DRILLING METHOD: N-A
DRILLER: SCOTT KRUEGER
FIRM: Cascade Drilling, Inc.
SIGNATURE: Scott
CONSULTING FIRM: EBASCO ENV
REPRESENTATIVE: DAVE SEAVEY

COUNTY: PIERCE
LOCATION: NE¼ NW¼ Sec 12 Twn 19N R 2E
STREET ADDRESS OF WELL: McChord AFB Bridgeport Way S.W. & A ST
WATER LEVEL ELEVATION: N/A
GROUND SURFACE ELEVATION: N/A
~~INSTALLED~~ DECOMMISSIONED:
DEVELOPED:

AS-BUILT	WELL DATA	FORMATION DESCRIPTION
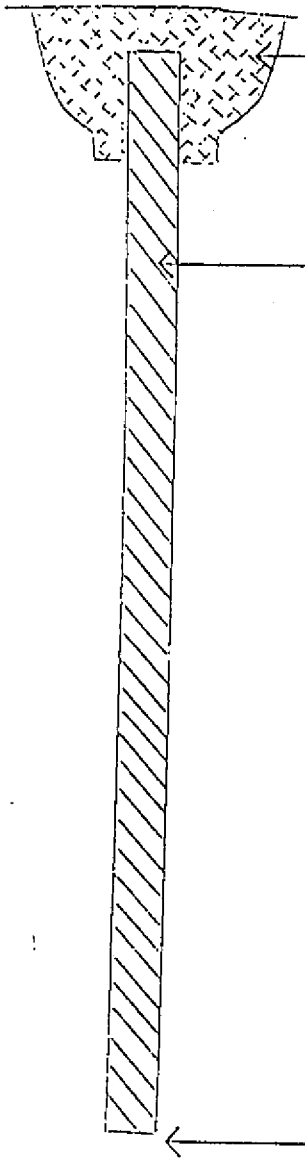	2" CONCRETE SURFACE SEAL	0 - ft.
	BACKFILL Volclay grout	- ft.
		- ft.
	DEPTH OF BORING 80' "	

SCALE: 1" = _____

PAGE _____ OF _____

The Department of Ecology does NOT Warranty the Data and/or the Information on this Well Report.

'93 OCT 11 A11:30

DEPARTMENT OF ECOLOGY
S.W. REGIONAL OFFICE

RESOURCE PROTECTION WELL REPORT

START CARD NO. 09821

PROJECT NAME: McCHORD
WELL IDENTIFICATION NO. DA8B
DRILLING METHOD: N-A
DRILLER: SCOTT KRUEGER
FIRM: Cascade Drilling, Inc.
SIGNATURE: Scott
CONSULTING FIRM: EBASCO ENV
REPRESENTATIVE: DAVE SEAVER

COUNTY: PIERCE
LOCATION: NE¼ NW¼ Sec 12 Twn 17N R 2E
STREET ADDRESS OF WELL: McChord AFB Bridgeport Way S.W. & A ST
WATER LEVEL ELEVATION: N/A
GROUND SURFACE ELEVATION: N/A
~~INSTALLED~~ DECOMMISSIONED:
DEVELOPED:

AS-BUILT	WELL DATA	FORMATION DESCRIPTION
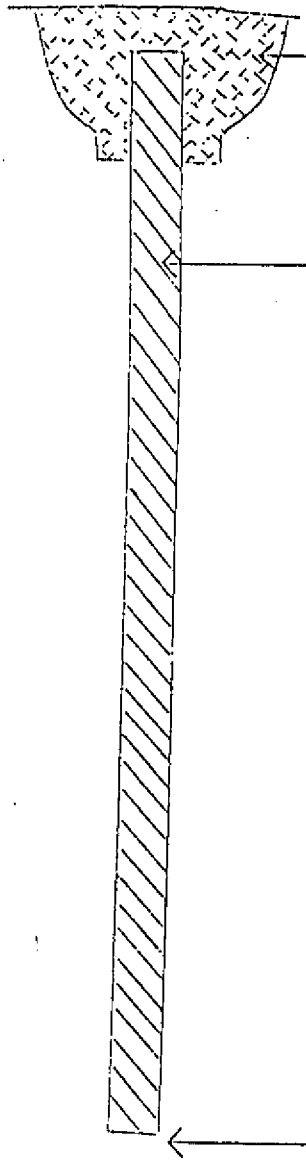	2" CONCRETE SURFACE SEAL	0 - ft.
	BACKFILL Volclay grout	- ft.
		- ft.
	DEPTH OF BORING 76' "	

SCALE: 1" = _____ PAGE _____ OF _____

The Department of Ecology does NOT Warranty the Data and/or the Information on this Well Report.

The Department of Ecology does NOT Warranty the Data and/or the Information on this Well Report.

RECEIVED

'93 OCT 11 AM 11:30

DEPARTMENT OF ECOLOGY
S.W. REGIONAL OFFICE

RESOURCE PROTECTION WELL REPORT

START CARD NO. 09821

PROJECT NAME: McCHORD
WELL IDENTIFICATION NO. UA3
DRILLING METHOD: N-A
DRILLER: SCOTT KRUEGER
FIRM: Cascade Drilling, Inc.
SIGNATURE: Scott
CONSULTING FIRM: EBASCO ENV
REPRESENTATIVE: DAVE SEAVER

COUNTY: PIERCE
LOCATION: NE¼ NW¼ Sec 12 Twn 19N R 2E
STREET ADDRESS OF WELL: McChord AFB Bridgeport Way S.W. & A St
WATER LEVEL ELEVATION: N/A
GROUND SURFACE ELEVATION: N/A
~~INSTALLED~~ DECOMMISSIONED: 9/8/93
DEVELOPED:

AS-BUILT	WELL DATA	FORMATION DESCRIPTION
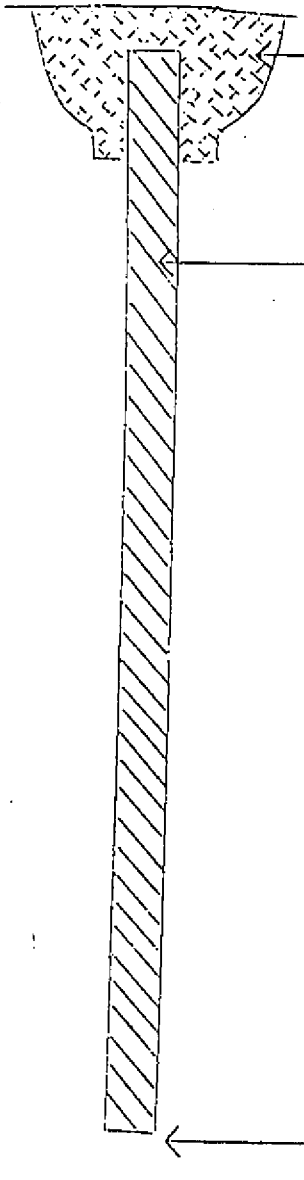	4" CONCRETE SURFACE SEAL	0 - ft.
	BACKFILL Vol clay grout	- ft.
	Perf 15"	- ft.
	DEPTH OF BORING 38' "	

SCALE: 1" = _____ PAGE _____ OF _____

The Department of Ecology does NOT Warranty the Data and/or the Information on this Well Report.

The Department of Ecology does NOT Warranty the Data and/or the Information on this Well Report.

RECEIVED

'93 OCT 11 AM 11:30

DEPARTMENT OF ECOLOGY
S.W. REGIONAL OFF.

RESOURCE PROTECTION WELL REPORT

START CARD NO. 09821

PROJECT NAME: McChord
WELL IDENTIFICATION NO. D2 11
DRILLING METHOD: N-A
DRILLER: SCOTT KRUEGER
FIRM: Cascade Drilling, Inc.
SIGNATURE:
CONSULTING FIRM: EBASCO ENV
REPRESENTATIVE: DAVE SEAVER

COUNTY: Pierce
LOCATION: NE¼ NW¼ Sec 12 Twn 19N R 2E
STREET ADDRESS OF WELL: McChord AFB Bridgeport Way S.W. & A St
WATER LEVEL ELEVATION: N/A
GROUND SURFACE ELEVATION: N/A
~~INSTALLED~~ DECOMMISSIONED: 9/8/93
DEVELOPED:

AS-BUILT	WELL DATA	FORMATION DESCRIPTION
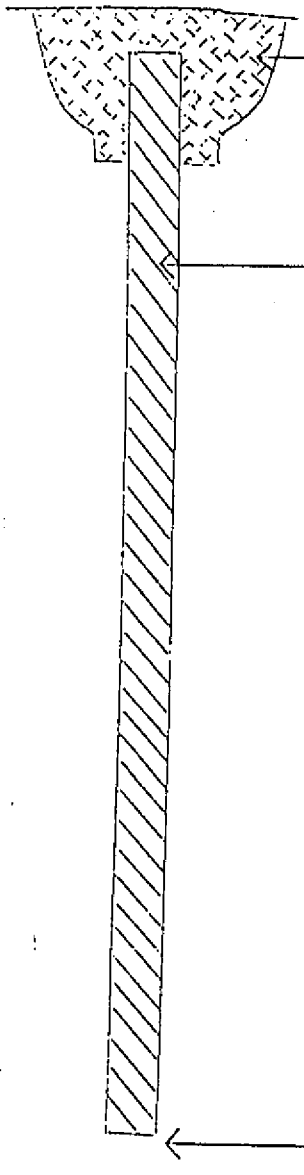	2" CONCRETE SURFACE SEAL	0 - ft.
	BACKFILL Volclay grout	- ft.
	Perf. 23'	- ft.
	DEPTH OF BORING 43' "	

SCALE: 1" = _____ PAGE _____ OF _____

The Department of Ecology does NOT Warranty the Data and/or the Information on this Well Report.

The Department of Ecology does NOT Warranty the Data and/or the Information on this Well Report.

'93 OCT 11 AM 11:30

DEPARTMENT OF ECOLOGY
S.W. REGIONAL OFFICE

RESOURCE PROTECTION WELL REPORT

START CARD NO. 09821

PROJECT NAME: McChord
WELL IDENTIFICATION NO. F201
DRILLING METHOD: N-A
DRILLER: Scott Krueger
FIRM: Cascade Drilling, Inc.
SIGNATURE:
CONSULTING FIRM: EBASCO ENV
REPRESENTATIVE: DAVE SEAVEY

COUNTY: Pierce
LOCATION: NE¼ NW¼ Sec 12 Twn 17N R 2E
STREET ADDRESS OF WELL: McChord AFB Bridgeport Way S.W. & A ST
WATER LEVEL ELEVATION: N/A
GROUND SURFACE ELEVATION: N/A
~~INSTALLED~~ DECOMMISSIONED: 9/8/93
DEVELOPED:

AS-BUILT	WELL DATA	FORMATION DESCRIPTION
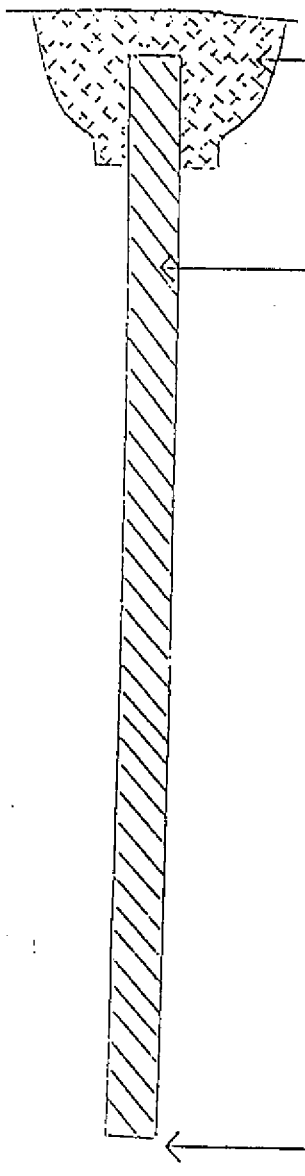	2" CONCRETE SURFACE SEAL	0 - ft.
	BACKFILL Volclay grout	- ft.
	Perf 23'	- ft.
	DEPTH OF BORING 102' "	

SCALE: 1" = _____ PAGE _____ OF _____

The Department of Ecology does NOT Warranty the Data and/or the Information on this Well Report.

The Department of Ecology does NOT Warranty the Data and/or the Information on this Well Report.

RECEIVED

'93 OCT 11 A11:30

UTAH DIVISION OF
S.W. REGIONAL OFF

RESOURCE PROTECTION WELL REPORT

START CARD NO. 09821

PROJECT NAME: McCHORD
WELL IDENTIFICATION NO. H201
DRILLING METHOD: N-A
DRILLER: SCOTT KRUEGER
FIRM: Cascade Drilling, Inc.
SIGNATURE: [illegible]
CONSULTING FIRM: EBASCO ENV
REPRESENTATIVE: DAVE SEAVER

COUNTY: PIERCE
LOCATION: NE¼ NW¼ Sec 12 Twn 19N R 2E
STREET ADDRESS OF WELL: McChord AFB Bridgeport Way S.W. & A st
WATER LEVEL ELEVATION: N/A
GROUND SURFACE ELEVATION: N/A
~~INSTALLED~~ DECOMMISSIONED: 9/8/93
DEVELOPED:

AS-BUILT	WELL DATA	FORMATION DESCRIPTION
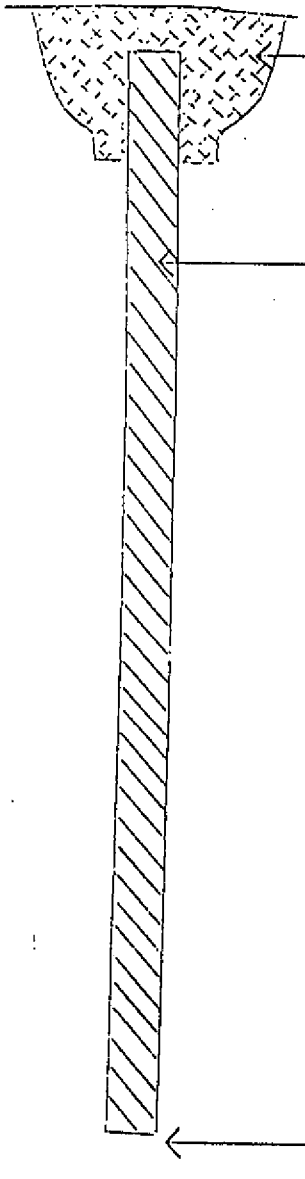	2" CONCRETE SURFACE SEAL	0 - ft.
	BACKFILL Volclay grout	- ft.
		- ft.
	DEPTH OF BORING 102' "	

SCALE: 1" = _____ PAGE _____ OF _____

The Department of Ecology does NOT Warranty the Data and/or the Information on this Well Report.

The Department of Ecology does NOT Warranty the Data and/or the Information on this Well Report.

RECEIVED

'93 OCT 11 A11:30

DEPARTMENT OF ...
S W REGIONAL OFFICE

The Department of Ecology does NOT Warranty the Data and/or the Information on this Well Report.

RESOURCE PROTECTION WELL REPORT

START CARD NO. 01293

PROJECT NAME: McChord A.F.B.
WELL IDENTIFICATION NO. LT-01
DRILLING METHOD: H.S.A.
DRILLER: Scott Krueger
FIRM: Cascade Drilling, Inc.
SIGNATURE: Scott Krueger
CONSULTING FIRM: EBASCO ENV
REPRESENTATIVE: Tom Tomczyk

COUNTY: Pierce
LOCATION: NE¼ NW¼ Sec 12 Twn 19N R 2E
STREET ADDRESS OF WELL: MAIN GATE AT Bridgeport WAY S.W. & A St
WATER LEVEL ELEVATION: 13
GROUND SURFACE ELEVATION: N/A
INSTALLED: 8-18-93
DEVELOPED:

AS-BUILT	WELL DATA	FORMATION DESCRIPTION
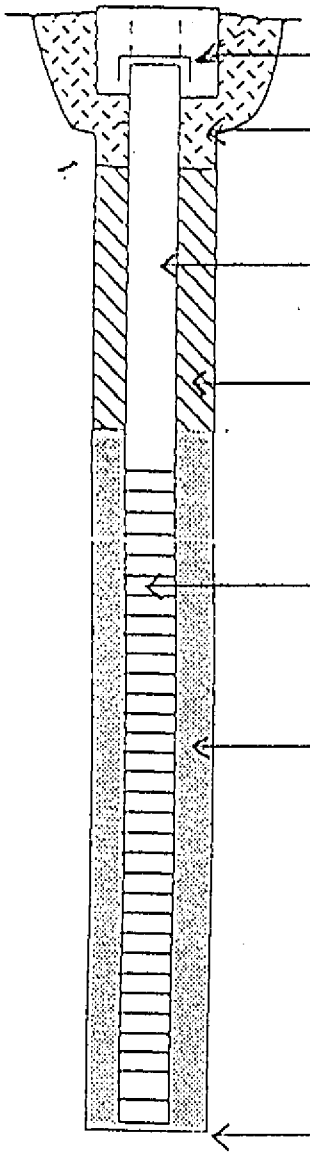	WELL COVER CONCRETE SURFACE SEAL DEPTH = 1/ft PVC BLANK 2 "x 10' BACKFILL 7 ft. TYPE: Bent chips PVC SCREEN 2 "x 10' SLOT SIZE: .010 GRAVEL PACK 13 ft. MATERIAL: 10/20 Colo WELL DEPTH 21 ' "	0 - 21 ft. light brown silty gravel, cobbles - ft. - ft.

SCALE: 1" = _____ PAGE _____ OF _____

ECY 050-12 (Rev. 11/09)

The Department of Ecology does NOT Warranty the Data and/or the Information on this Well Report.

RESOURCE PROTECTION WELL REPORT

START CARD NO. 01293

PROJECT NAME: McChord A.F.B.
WELL IDENTIFICATION NO. LT-02
DRILLING METHOD: H.S.A.
DRILLER: Scott Krueger
FIRM: Cascade Drilling, Inc.
SIGNATURE: Scott
CONSULTING FIRM: EBASCO ENV
REPRESENTATIVE: TOM TOMCZYK

COUNTY: Pierce
LOCATION: NE¼ NW¼ Sec 12 Twn 19N R 2E
STREET ADDRESS OF WELL: MAIN GATE AT Bridgeport Way S.W. & A St
WATER LEVEL ELEVATION: 14
GROUND SURFACE ELEVATION: N/A
INSTALLED: 8-17-93
DEVELOPED:

AS-BUILT	WELL DATA	FORMATION DESCRIPTION
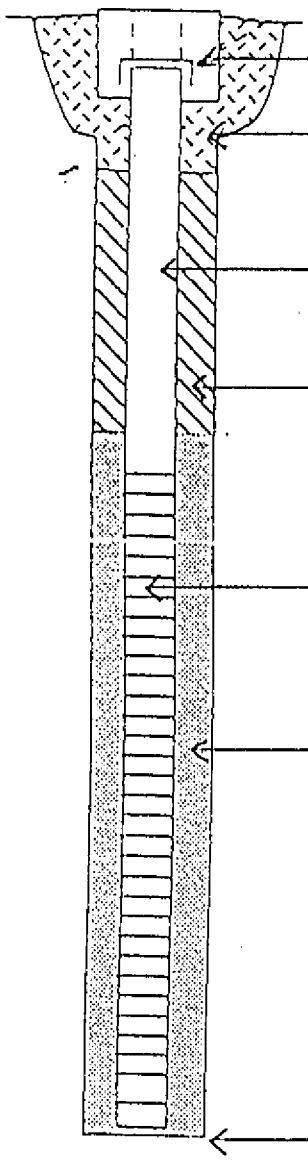	WELL COVER CONCRETE SURFACE SEAL DEPTH = 1/ft PVC BLANK 2 "x 11 ' BACKFILL 7 ft. TYPE: Bent chips PVC SCREEN 2 "x 10 ' SLOT SIZE: .010 GRAVEL PACK 13 ft. MATERIAL: 10/20 Colo WELL DEPTH 21 ' "	0 - 21 ft. brown gravels, cobbles - ft. - ft.

SCALE: 1" = _____ PAGE _____ OF _____

ECY 050-12 (Rev. 11/09)

The Department of Ecology does NOT Warranty the Data and/or the Information on this Well Report.

RESOURCE PROTECTION WELL REPORT

START CARD NO. 01293

PROJECT NAME: McChord A.F.B.
WELL IDENTIFICATION NO. LT-03
DRILLING METHOD: H.S.A.
DRILLER: Scott Krueger
FIRM: Cascade Drilling, Inc.
SIGNATURE:
CONSULTING FIRM: EBASCO ENV
REPRESENTATIVE: Tom Tomczyk

COUNTY: Pierce
LOCATION: NE¼ NW¼ Sec 12 Twn 19N R 2E
STREET ADDRESS OF WELL: MAIN GATE AT Bridgeport Way S.W. & A St
WATER LEVEL ELEVATION: 14
GROUND SURFACE ELEVATION: N/A
INSTALLED: 8-17-93
DEVELOPED:

AS-BUILT	WELL DATA	FORMATION DESCRIPTION
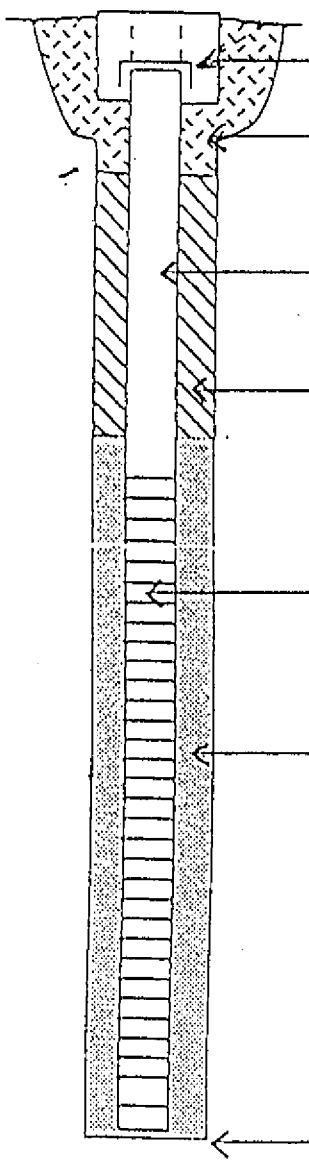	WELL COVER CONCRETE SURFACE SEAL DEPTH = 1/ft PVC BLANK 2 "x 11 ' BACKFILL 7 ft. TYPE: Bent chips PVC SCREEN 2 "x 10 ' SLOT SIZE: .010 GRAVEL PACK 13 ft. MATERIAL: 10/20 Colo WELL DEPTH 21 ' "	0 -21 ft. brown gravels, cobbles - ft. - ft.

SCALE: 1" = _____ PAGE _____ OF _____

ECY 050-12 (Rev. 11/89)

The Department of Ecology does NOT Warranty the Data and/or the Information on this Well Report.

RESOURCE PROTECTION WELL REPORT

START CARD NO. D1293

PROJECT NAME: McChord A.F.B.
WELL IDENTIFICATION NO. LT-04
DRILLING METHOD: H.S.A.
DRILLER: Scott Krueger
FIRM: Cascade Drilling, Inc.
SIGNATURE: [illegible]
CONSULTING FIRM: EBASCO ENV
REPRESENTATIVE: Tom Tomczyk

COUNTY: Pierce
LOCATION: NE¼ NW¼ Sec 12 Twn 19N R 2E
STREET ADDRESS OF WELL: MAIN GATE AT Bridgeport WAY S.W. & A St
WATER LEVEL ELEVATION: N/A
GROUND SURFACE ELEVATION: N/A
INSTALLED: 8-17-93
DEVELOPED:

AS-BUILT	WELL DATA	FORMATION DESCRIPTION
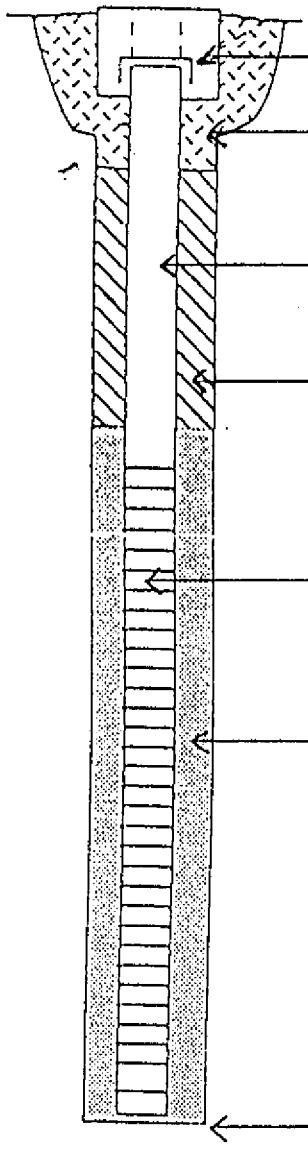	WELL COVER CONCRETE SURFACE SEAL DEPTH = 1/ft PVC BLANK 2 "x 16' BACKFILL 12 ft. TYPE: Bent Chips PVC SCREEN 2 "x 10' SLOT SIZE: .010 GRAVEL PACK 13 ft. MATERIAL: 10/20 Colo. WELL DEPTH 26' "	0 - 18 ft. light brown gravels, cobbles 18 - 26 ft. Dark Silty gravel "Till" - ft.

SCALE: 1" = _____ PAGE _____ OF _____

ECY 050-12 (Rev. 11/89)

The Department of Ecology does NOT Warranty the Data and/or the Information on this Well Report.

RECEIVED

'93 AUG 30 P2:59

DEPARTMENT OF ECOLOGY
S W REGIONAL OFFICE

The Department of Ecology does NOT Warranty the Data and/or the Information on this Well Report.

RESOURCE PROTECTION WELL REPORT

START CARD NO. 01293

PROJECT NAME: McChord A.F.B.
WELL IDENTIFICATION NO. LT-05
DRILLING METHOD: H.S.A.
DRILLER: Scott Krueger
FIRM: Cascade Drilling, Inc.
SIGNATURE: Scott
CONSULTING FIRM: EBASCO ENV
REPRESENTATIVE: Tom Tomczyk

COUNTY: Pierce
LOCATION: NE¼ NW¼ Sec 12 Twn 19N R 2E
STREET ADDRESS OF WELL: MAIN GATE AT Bridgeport Way S.W. & A St
WATER LEVEL ELEVATION: 24
GROUND SURFACE ELEVATION: N/A
INSTALLED: 8-17-93
DEVELOPED:

AS-BUILT	WELL DATA	FORMATION DESCRIPTION
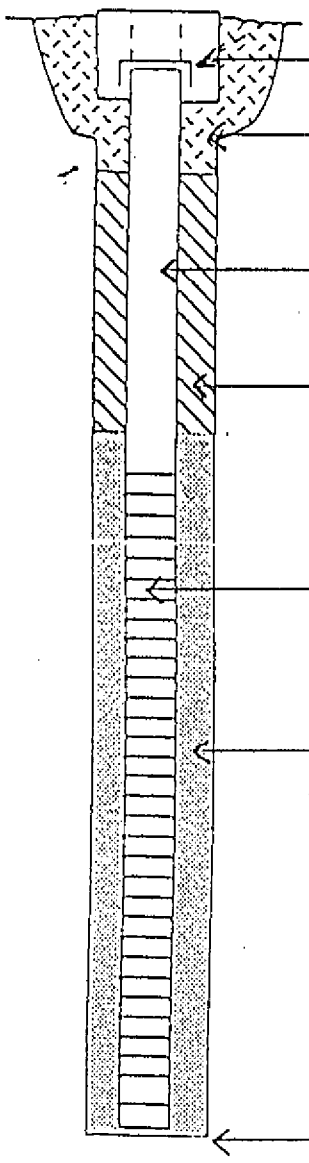	WELL COVER CONCRETE SURFACE SEAL DEPTH = 1/ft PVC BLANK 2 "x 19' BACKFILL 15 ft. TYPE: Bent chips PVC SCREEN 2 "x 10' SLOT SIZE: .010 GRAVEL PACK 13 ft. MATERIAL: 10/20 Colo. WELL DEPTH 29' "	0 - 29 ft. brown gravels, cobbles - ft. - ft.

SCALE: 1" = _____ PAGE _____ OF _____

ECY 050-12 (Rev. 11/99)

The Department of Ecology does NOT Warranty the Data and/or the Information on this Well Report.

RESOURCE PROTECTION WELL REPORT

START CARD NO. 01293

PROJECT NAME: McChord A.F.B.
WELL IDENTIFICATION NO. LT-6
DRILLING METHOD: H.S.A.
DRILLER: Scott Krueger
FIRM: Cascade Drilling, Inc.
SIGNATURE: [signature]
CONSULTING FIRM: EBASCO ENV
REPRESENTATIVE: TOM TOMCZYK

COUNTY: Pierce
LOCATION: NE¼ NW¼ Sec 12 Twn 19N R 2E
STREET ADDRESS OF WELL: MAIN GATE AT Bridgeport WAY S.W. & A St
WATER LEVEL ELEVATION:
GROUND SURFACE ELEVATION: N/A
INSTALLED: 8-18-93
DEVELOPED:

AS-BUILT	WELL DATA	FORMATION DESCRIPTION
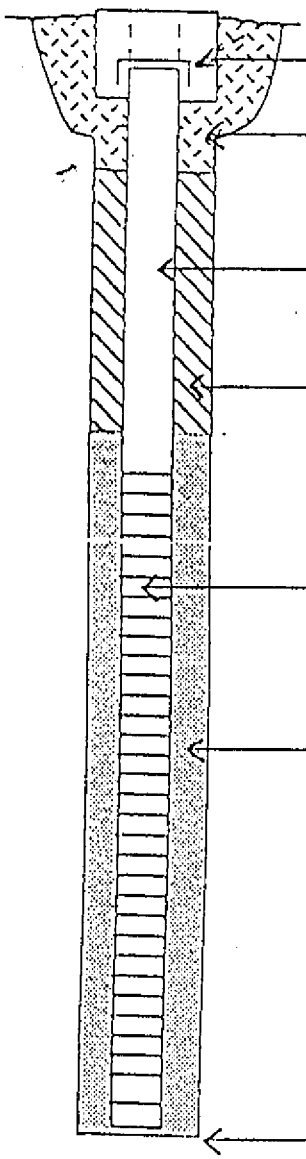	WELL COVER CONCRETE SURFACE SEAL DEPTH = 1/ft PVC BLANK 2 "x 10' BACKFILL 11 ft. TYPE: Bent chips PVC SCREEN 2 "x 10' SLOT SIZE: .010 GRAVEL PACK 13 ft. MATERIAL: 10/20 Colo WELL DEPTH 25' "	0 - 25 ft. light brown gravel, cobbles - ft. - ft.

SCALE: 1" = _____ PAGE _____ OF _____

ECY 050-12 (Rev. 11/89)

The Department of Ecology does NOT Warranty the Data and/or the Information on this Well Report.

RESOURCE PROTECTION WELL REPORT

START CARD NO. 01293

PROJECT NAME: McChord A.F.B.
WELL IDENTIFICATION NO. LT-07
DRILLING METHOD: H.S.A.
DRILLER: Scott Krueger
FIRM: Cascade Drilling, Inc.
SIGNATURE: Scott
CONSULTING FIRM: EBASCO ENV
REPRESENTATIVE: TOM TOMCZYK

COUNTY: Pierce
LOCATION: NE¼ NW¼ Sec 12 Twn 19N R 2E
STREET ADDRESS OF WELL: MAIN GATE AT Bridgeport Way S.W. & A St
WATER LEVEL ELEVATION: 13
GROUND SURFACE ELEVATION: N/A
INSTALLED: 8-17-93
DEVELOPED:

AS-BUILT	WELL DATA	FORMATION DESCRIPTION
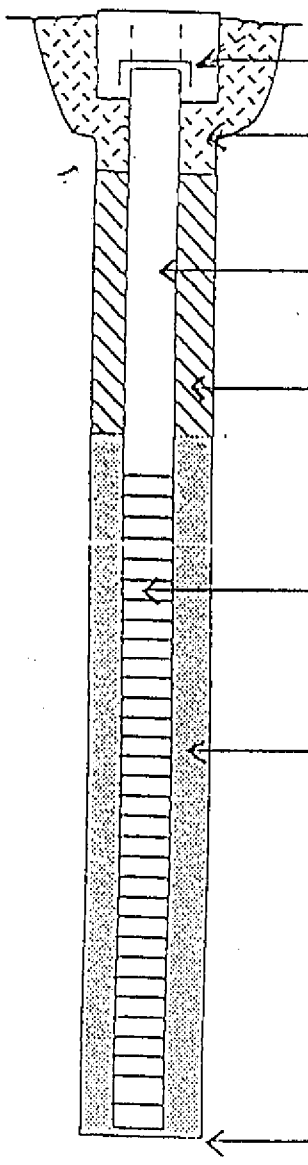	WELL COVER CONCRETE SURFACE SEAL DEPTH = 1/ft PVC BLANK 2 "x 9 ' BACKFILL 5 ft. TYPE: Bent chips PVC SCREEN 2 "x 10 ' SLOT SIZE: .010 GRAVEL PACK 13 ft. MATERIAL: 10/20 Colo WELL DEPTH 19 ' "	0 - 19 ft. brown gravels, cobbles - ft. - ft.

SCALE: 1" = _____ PAGE _____ OF _____

ECY 050-12 (Rev. 11/09)

The Department of Ecology does NOT Warranty the Data and/or the Information on this Well Report.

RESOURCE PROTECTION WELL REPORT

START CARD NO. 01293

PROJECT NAME: McChord A.F.B.
WELL IDENTIFICATION NO. LT-08
DRILLING METHOD: H.S.A.
DRILLER: Scott Krueger
FIRM: Cascade Drilling, Inc.
SIGNATURE:
CONSULTING FIRM: EBASCO ENV
REPRESENTATIVE: Tom Tomczyk

COUNTY: Pierce
LOCATION: NE¼ NW¼ Sec 12 Twn 19N R 2E
STREET ADDRESS OF WELL: MAIN GATE AT Bridgeport WAY S.W. & A St
WATER LEVEL ELEVATION:
GROUND SURFACE ELEVATION: N/A
INSTALLED: 8-18
DEVELOPED:

AS-BUILT	WELL DATA	FORMATION DESCRIPTION
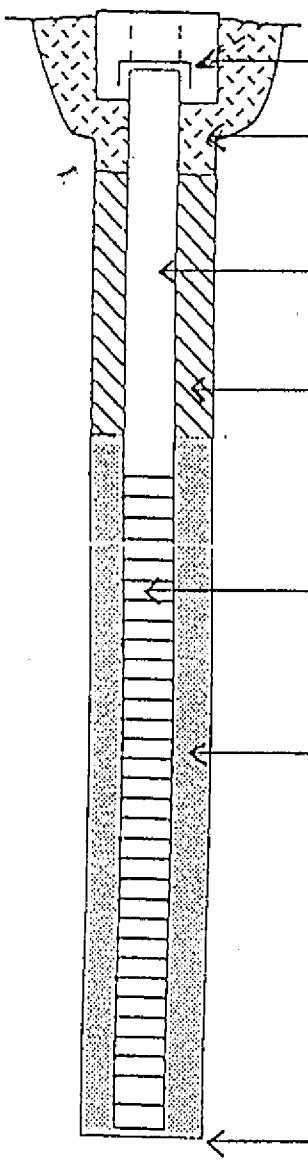	WELL COVER CONCRETE SURFACE SEAL DEPTH = 1/ft PVC BLANK 2 "x 35' BACKFILL 31 ft. TYPE: Bent chips PVC SCREEN 2 "x 10' SLOT SIZE: .010 GRAVEL PACK 13 ft. MATERIAL: 10/20 Colo WELL DEPTH 45' "	0 - 41 ft. light brown gravels, cobbles 41 - 45 ft. Dark gray gravels + Silt, "Till" - ft.

SCALE: 1" = _____ PAGE _____ OF _____

ECY 050-12 (Rev. 11/09)

The Department of Ecology does NOT Warranty the Data and/or the Information on this Well Report

RESOURCE PROTECTION WELL REPORT

(SUBMIT ONE WELL REPORT PER WELL INSTALLED)

CURRENT

Notice of Intent No. EE06288

Construction/Decommission

[X] Construction

[ ] Decommission *ORIGINAL INSTALLATION Notice of Intent Number* _____

Type of Well

[X] Resource Protection

[ ] Geotechnical Soil Boring

Consulting Firm: **Dudek**

Property Owner: **Pacific Hwy 76 Station**

Site Address: **11919 Pacific Hwy SW**

City: **Lakewood** County: **Pierce**

Unique Ecology Well ID Tag No. GP-12

Location: 1/4 **SW** 1/4 **NW** Sec **12** TWN **19N** R **2E** EWM / WWM

Lat/Long (s,t,r: Lat Deg x Lat Min/Sec x Long Deg x Long Min/Sec x

Tax Parcel No. **0**

WELL CONSTRUCTION CERTIFICATION: I constructed and/or accept responsibility for construction of this well, and its compliance with all Washington well construction standards. Materials used and the information reported above are true to my best knowledge and belief.

[ ] Driller [X] Trainee Name (Print) **Tim Watson**

Driller/Trainee Signature: Tim Watson

Driller/Trainee License No. **3203T**

If trainee, licesned drillers' Signature and License No. 2501

Cased or **Uncased** Diameter 2 1/4" Static Level _____

Work/Decommision Start Date 10-6-16

Work/Decommision Completed Date 10-6-16

Construction/Design | Well Data 103-16-8638 | Formation Description

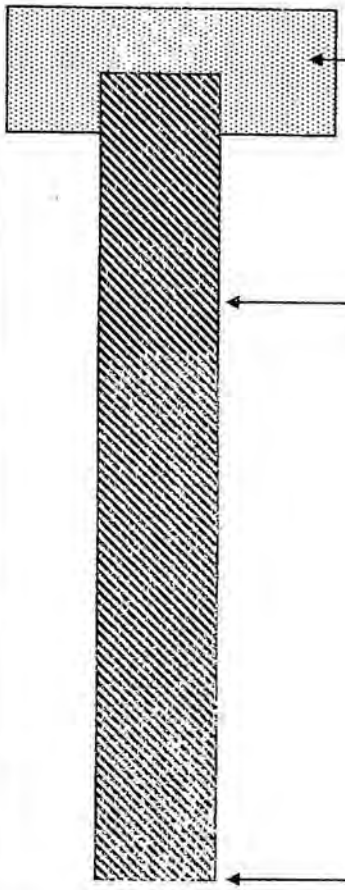

CONCRETE SURFACE SEAL 1 FT Concret

BACKFILL 18' FT Bent. chip

DEPTH OF BORING 19' FT

0 - 4' FT Fill

0 4'. 14' FT Brown Sand and Gravel

0 14'. 20' FT Gray Silty Sand

RECEIVED
NOV 09 2016
WA State Department of Ecology (SWRO)

Scale 1" = _____

Page _____ of _____

ECY 050-12 (Rev 2/01)

The Department of Ecology does NOT Warranty the Data and/or the Information on this Well Report

RESOURCE PROTECTION WELL REPORT

(SUBMIT ONE WELL REPORT PER WELL INSTALLED)

CURRENT
Notice of Intent No. EE06288,

Construction/Decommission

[X] Construction

[ ] Decommission *ORIGINAL INSTALLATION Notice of Intent Number* _____

Type of Well

[X] Resource Protection

[ ] Geotechnical Soil Boring

Consulting Firm **Dudek**

Property Owner **Pacific Hwy 76 Station**
Site Address **11919 Pacific Hwy SW**
City **Lakewood** County **Pierce**

Unique Ecology Well ID Tag No. GP-8

Location 1/4 **SW** 1/4 **NW** Sec **12** TWN **19N** R **2E** EWM WWM

WELL CONSTRUCTION CERTIFICATION: I constructed and/or accept responsibility for construction of this well, and its compliance with all Washington well construction standards. Materials used and the information reported above are true to my best knowledge and belief.

Lat/Long (s,t,r Lat Deg x Lat Min/Sec x
Long Deg x Long Min/Sec x

[ ] Driller [X] Trainee Name (Print) **Tim Watson**
Driller/Trainee Signature Tim Watson
Driller/Trainee License No. **3203T**

Tax Parcel No. **0**

Cased or **Uncased** Diameter 2 1/4" Static Level _____

If trainee, licesned drillers' Signature and License No. 2501

Work/Decommision Start Date 10-5-16

Work/Decommision Completed Date 10-5-16

Construction/Design | Well Data 103-16-8638 | Formation Description



CONCRETE SURFACE SEAL 1' FT
Concret

BACKFILL 17' FT
Bentochip

DEPTH OF BORING 18' FT

0 - 4' FT
Fill

0 4' - 12' FT
Sand Gravel

0 12' - 18' FT
Gray silty Sand

RECEIVED
NOV 09 2016
WA State Department of Ecology (SWRO)

Scale 1" = _____

Page _____ of _____

ECY 050-12 (Rev 2/01)

The Department of Ecology does NOT Warranty the Data and/or the Information on this Well Report

RESOURCE PROTECTION WELL REPORT

(SUBMIT ONE WELL REPORT PER WELL INSTALLED)

CURRENT

Notice of Intent No. **EE06288**

Construction/Decommission

[X] Construction

[ ] Decommission *ORIGINAL INSTALLATION Notice of Intent Number* _____

Type of Well

[X] Resource Protection

[ ] Geotechnical Soil Boring

Consulting Firm **Dudek**

Property Owner **Pacific Hwy 76 Station**

Site Address **11919 Pacific Hwy SW**

City **Lakewood** County **Pierce**

Unique Ecology Well ID Tag No. GP-9

Location 1/4 **SW** 1/4 **NW** Sec **12** TWN **19N** R **2E** EWM WWM

WELL CONSTRUCTION CERTIFICATION: I constructed and/or accept responsibility for construction of this well, and its compliance with all Washington well construction standards. Materials used and the information reported above are true to my best knowledge and belief.

Lat/Long (s,t,r Lat Deg x Lat Min/Sec x Long Deg x Long Min/Sec x

[ ] Driller [X] Trainee Name (Print) **Tim Watson**

Driller/Trainee Signature Tim Watson

Driller/Trainee License No. **3203T**

Tax Parcel No. **0**

Cased or Uncased Diameter 2 1/4" Static Level _____

If trainee, licesned drillers' Signature and License No. 2501

Work/Decommision Start Date 10-5-16

Work/Decommision Completed Date 10-5-16

Construction/Design | Well Data 103-16-8638 | Formation Description



CONCRETE SURFACE SEAL 1' FT — Concret

BACKFILL 19' FT — Bent-chip

DEPTH OF BORING 20' FT

Formation Description:

0 - 4' FT — Fill

0 4' - 15' FT — Sand Gravel

0 15' - 20' FT — Gray silty Sand

RECEIVED
NOV 08 2016
WA State Department of Ecology (SWRO)

Scale 1" = _____

Page _____ of _____

ECY 050-12 (Rev. 2/01)

The Department of Ecology does NOT Warranty the Data and/or the Information on this Well Report

RESOURCE PROTECTION WELL REPORT

(SUBMIT ONE WELL REPORT PER WELL INSTALLED)

CURRENT

Notice of Intent No. EE06288

Construction/Decommission

[X] Construction

[ ] Decommission *ORIGINAL INSTALLATION Notice of Intent Number* _____

Type of Well

[X] Resource Protection

[ ] Geotechnical Soil Boring

Consulting Firm: **Dudek**

Property Owner: **Pacific Hwy 76 Station**

Site Address: **11919 Pacific Hwy SW**

City: **Lakewood** County: **Pierce**

Unique Ecology Well ID Tag No. GP=6

Location: 1/4 SW 1/4 NW Sec 12 TWN 19N R 2E EWM WWM

Lat/Long (s,t,r): Lat Deg x Lat Min/Sec x; Long Deg x Long Min/Sec x

Tax Parcel No. 0

WELL CONSTRUCTION CERTIFICATION: I constructed and/or accept responsibility for construction of this well, and its compliance with all Washington well construction standards. Materials used and the information reported above are true to my best knowledge and belief.

[ ] Driller [X] Trainee Name (Print) **Tim Watson**

Driller/Trainee Signature: Tim Watson

Driller/Trainee License No. **3203T**

If trainee, licesned drillers' Signature and License No.: 2501

Cased or **Uncased** Diameter: 2 1/4"

Static Level: _____

Work/Decommision Start Date: 10-5-16

Work/Decommision Completed Date: 10-5-16

Construction/Design | Well Data 103-16-8638 | Formation Description

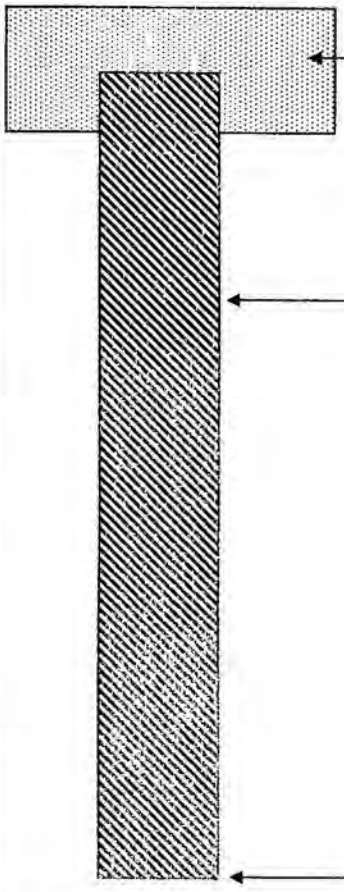

CONCRETE SURFACE SEAL: 1' FT — Concret

BACKFILL: 19' FT — Bent. chip

DEPTH OF BORING: 20' FT

Formation Description:

0 - 4' FT — Fill

0 4' - 15' FT — Sand Gravel

0 15' - 20' FT — Gray Silty Sand

RECEIVED
NOV 09 2016
WA State Department of Ecology (SWRO)

Scale 1" = _____

Page _____ of _____

ECY 050-12 (Rev 2/01)

The Department of Ecology does NOT Warranty the Data and/or the Information on this Well Report

RESOURCE PROTECTION WELL REPORT

(SUBMIT ONE WELL REPORT PER WELL INSTALLED)

CURRENT

Notice of Intent No. EE06288

Construction/Decommission

[X] Construction

[ ] Decommission *ORIGINAL INSTALLATION Notice of Intent Number* _____

Type of Well

[X] Resource Protection

[ ] Geotechnical Soil Boring

Consulting Firm: **Dudek**

Property Owner: **Pacific Hwy 76 Station**

Site Address: **11919 Pacific Hwy SW**

City: **Lakewood** County: **Pierce**

Unique Ecology Well ID Tag No.: GP-1

Location: 1/4 **SW** 1/4 **NW** Sec **12** TWN **19N** R **2E** EWM / WWM

Lat/Long (s,t,r: Lat Deg x Lat Min/Sec x Long Deg x Long Min/Sec x

WELL CONSTRUCTION CERTIFICATION: I constructed and/or accept responsibility for construction of this well, and its compliance with all Washington well construction standards. Materials used and the information reported above are true to my best knowledge and belief.

Tax Parcel No.: 0

[ ] Driller [X] Trainee Name (Print): **Tim Watson**

Driller/Trainee Signature: Tim Watson

Driller/Trainee License No.: **3203T**

Cased or Uncased Diameter: 2 1/4"

Static Level: _____

Work/Decommision Start Date: 10-4-16

If trainee, licesned drillers' Signature and License No.: 2501

Work/Decommision Completed Date: 10-4-16

Construction/Design — Well Data 103-16-8638 — Formation Description

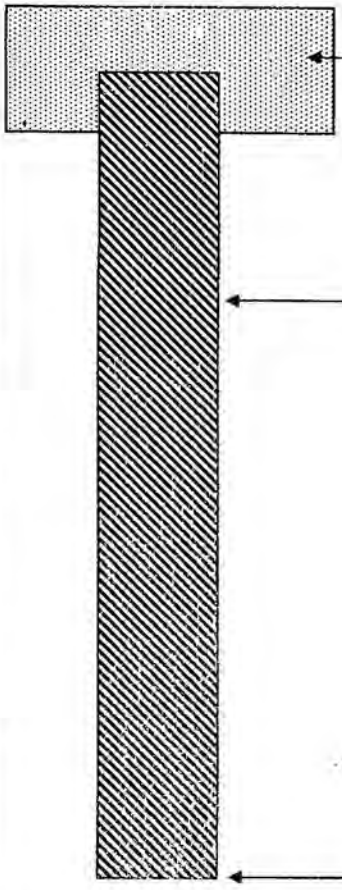

CONCRETE SURFACE SEAL: 1' FT — Concrete

BACKFILL: 19' FT — Bent. chip

DEPTH OF BORING: 20' FT

Formation Description:

0 - 10' FT — Brown sand Gravel

0 10' - 20' FT — Fine Gray sand

0 - FT

RECEIVED
NOV 09 2016
WA State Department of Ecology (SWRO)

Scale 1" = _____

Page _____ of _____

ECY 050-12 (Rev 2/01)

The Department of Ecology does NOT Warranty the Data and/or the Information on this Well Report

RESOURCE PROTECTION WELL REPORT

(SUBMIT ONE WELL REPORT PER WELL INSTALLED)

CURRENT
Notice of Intent No. EE06288

Construction/Decommission

[X] Construction

[ ] Decommission *ORIGINAL INSTALLATION Notice of Intent Number* _____

Type of Well

[X] Resource Protection

[ ] Geotechnical Soil Boring

Consulting Firm: **Dudek**

Property Owner: **Pacific Hwy 76 Station**
Site Address: **11919 Pacific Hwy SW**
City: **Lakewood** County: **Pierce**

Unique Ecology Well ID Tag No. GP-11

Location: 1/4 SW 1/4 NW Sec 12 TWN 19N R 2E EWM WWM

WELL CONSTRUCTION CERTIFICATION: I constructed and/or accept responsibility for construction of this well, and its compliance with all Washington well construction standards. Materials used and the information reported above are true to my best knowledge and belief.

Lat/Long (s,t,r): Lat Deg x Lat Min/Sec x
Long Deg x Long Min/Sec x

[ ] Driller [X] Trainee Name (Print): **Tim Watson**

Driller/Trainee Signature: Tim Watson

Driller/Trainee License No.: **3203T**

Tax Parcel No.: **0**

Cased or Uncased Diameter: 2 1/4" Static Level: _____

If trainee, licesned drillers' Signature and License No.: 2501

Work/Decommision Start Date: 10-6-16

Work/Decommision Completed Date: 10-6-16

Construction/Design | Well Data 103-16-8638 | Formation Description

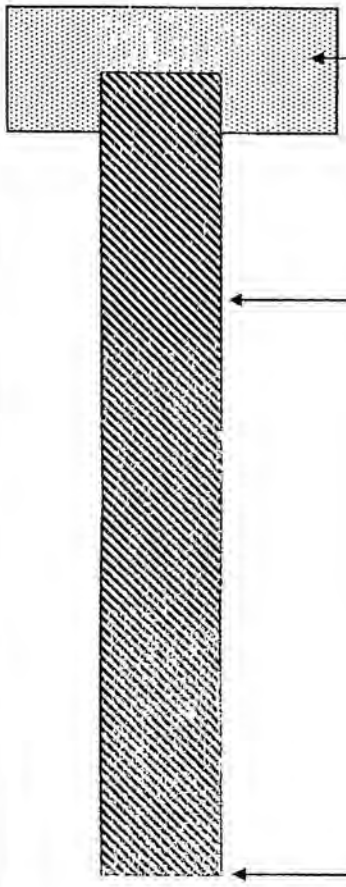

CONCRETE SURFACE SEAL: 1' FT — Concret

BACKFILL: 19' FT — Bent. chip

DEPTH OF BORING: 20' FT

Formation Description:
- 0 - 4' FT: Fill
- 0 4' - 15' FT: Sand Gravel
- 0 15' - 20' FT: Gray silty Sand

RECEIVED
NOV 09 2016
WA State Department of Ecology (SWRO)

Scale 1" = _____

Page _____ of _____

ECY 050-12 (Rev 2/01)

The Department of Ecology does NOT Warranty the Data and/or the Information on this Well Report

RESOURCE PROTECTION WELL REPORT

(SUBMIT ONE WELL REPORT PER WELL INSTALLED)

CURRENT
Notice of Intent No. **EE06288**

Construction/Decommission

[X] Construction

[ ] Decommission *ORIGINAL INSTALLATION Notice of Intent Number* _____

Type of Well

[X] Resource Protection

[ ] Geotechnical Soil Boring

Consulting Firm **Dudek**

Property Owner **Pacific Hwy 76 Station**
Site Address **11919 Pacific Hwy SW**
City **Lakewood** County **Pierce**

Unique Ecology Well ID Tag No. GP-10

Location 1/4 **SW** 1/4 **NW** Sec **12** TWN **19N** R **2E** EWM WWM

WELL CONSTRUCTION CERTIFICATION: I constructed and/or accept responsibility for construction of this well, and its compliance with all Washington well construction standards. Materials used and the information reported above are true to my best knowledge and belief.

Lat/Long (s,t,r Lat Deg x Lat Min/Sec x
Long Deg x Long Min/Sec x

[ ] Driller [X] Trainee Name (Print) **Tim Watson**
Driller/Trainee Signature Tim Watson
Driller/Trainee License No. **3203T**

Tax Parcel No. **0**

Cased or Uncased Diameter 2 1/4" Static Level _____

If trainee, licesned drillers' Signature and License No. 2501

Work/Decommision Start Date 10-5-16

Work/Decommision Completed Date 10-5-16

Construction/Design | Well Data 103-16-8638 | Formation Description



CONCRETE SURFACE SEAL 1' FT
Concret

BACKFILL 19' FT
Bent. chip

DEPTH OF BORING 20' FT

0 - 4' FT
Fill

0 4' - 15' FT
Sand Gravel

0 15' - 20' FT
Gray silty Sand

RECEIVED
NOV 09 2016
WA State Department of Ecology (SWRO)

Scale 1" = _____

Page _____ of _____

ECY 050-12 (Rev 2/01)

The Department of Ecology does NOT Warranty the Data and/or the Information on this Well Report

RESOURCE PROTECTION WELL REPORT

(SUBMIT ONE WELL REPORT PER WELL INSTALLED)

CURRENT

Notice of Intent No. **EE06288.**

Construction/Decommission

[X] Construction

[ ] Decommission *ORIGINAL INSTALLATION Notice of Intent Number* _____

Type of Well

[X] Resource Protection

[ ] Geotechnical Soil Boring

Consulting Firm **Dudek**

Property Owner **Pacific Hwy 76 Station**

Site Address **11919 Pacific Hwy SW**

City **Lakewood** County **Pierce**

Unique Ecology Well ID Tag No. GP-5

Location 1/4 **SW** 1/4 **NW** Sec **12** TWN **19N** R **2E** EWM WWM

Lat/Long (s,t,r Lat Deg x Lat Min/Sec x

Long Deg x Long Min/Sec x

WELL CONSTRUCTION CERTIFICATION: I constructed and/or accept responsibility for construction of this well, and its compliance with all Washington well construction standards. Materials used and the information reported above are true to my best knowledge and belief.

[ ] Driller [X] Trainee Name (Print) **Tim Watson**

Driller/Trainee Signature Tim Watson

Driller/Trainee License No. **3203T**

If trainee, licesned drillers' Signature and License No. 2501

Tax Parcel No. **0**

Cased or **Uncased** Diameter 2 1/4" Static Level

Work/Decommision Start Date 10-4-16

Work/Decommision Completed Date 10-4-16

Construction/Design

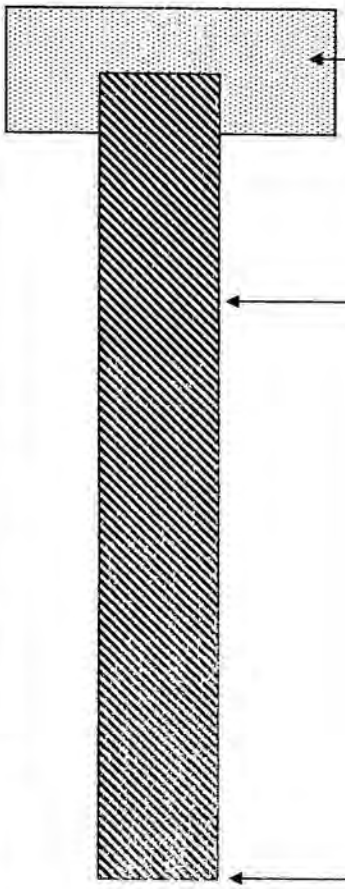

Well Data 103-16-8638

CONCRETE SURFACE SEAL 1' FT Concrete

BACKFILL 19' FT Bent. chip

DEPTH OF BORING 20' FT

Formation Description

0 - 10' FT Brown sand Gravel

0 10' - 20' FT Fine GRAY sand

0 - FT

RECEIVED

NOV 08 2016

WA State Department of Ecology (SWRO)

Scale 1" = _____

Page _____ of _____

ECY 050-12 (Rev 2/01)

RESOURCE PROTECTION WELL REPORT

(SUBMIT ONE WELL REPORT PER WELL INSTALLED)

CURRENT

Notice of Intent No. EE06288

Construction/Decommission

[X] Construction

[ ] Decommission *ORIGINAL INSTALLATION Notice of Intent Number* _____

Type of Well

[X] Resource Protection

[ ] Geotechnical Soil Boring

Consulting Firm **Dudek**

Property Owner **Pacific Hwy 76 Station**

Site Address **11919 Pacific Hwy SW**

City **Lakewood** County **Pierce**

Unique Ecology Well ID Tag No. GP - 3

Location 1/4 **SW** 1/4 **NW** Sec **12** TWN **19N** R **2E** EWM WWM

Lat/Long (s,t,r Lat Deg x Lat Min/Sec x Long Deg x Long Min/Sec x

WELL CONSTRUCTION CERTIFICATION: I constructed and/or accept responsibility for construction of this well, and its compliance with all Washington well construction standards. Materials used and the information reported above are true to my best knowledge and belief.

Tax Parcel No. **0**

[ ] Driller [X] Trainee Name (Print) **Tim Watson**

Driller/Trainee Signature Tim Watson

Driller/Trainee License No. **3203T**

If trainee, licesned drillers' Signature and License No. 2501

Cased or **Uncased** Diameter 2 1/4" Static Level

Work/Decommision Start Date 10-4-16

Work/Decommision Completed Date 10-4-16

Construction/Design | Well Data 103-16-8638 | Formation Description



CONCRETE SURFACE SEAL 1' FT Concret

BACKFILL 19' FT Bent. chip

DEPTH OF BORING 20' FT

0 - 10' FT Brown Sand Gravel

0 10' - 20' FT Fine Gray Sand

0 - FT

RECEIVED NOV 09 2016 WA State Department of Ecology (SWRO)

Scale 1" = _____

Page _____ of _____

ECY 050-12 (Rev 2/01)

The Department of Ecology does NOT Warranty the Data and/or the Information on this Well Report

The Department of Ecology does NOT Warranty the Data and/or the Information on this Well Report

RESOURCE PROTECTION WELL REPORT

(SUBMIT ONE WELL REPORT PER WELL INSTALLED)

CURRENT
Notice of Intent No. EE06288

Construction/Decommission

[X] Construction

[ ] Decommission *ORIGINAL INSTALLATION Notice of Intent Number* _____

Type of Well

[X] Resource Protection

[ ] Geotechnical Soil Boring

Consulting Firm **Dudek**

Property Owner **Pacific Hwy 76 Station**
Site Address **11919 Pacific Hwy SW**
City **Lakewood** County **Pierce**

Unique Ecology Well ID Tag No. GP-2

Location 1/4 **SW** 1/4 **NW** Sec **12** TWN **19N** R **2E** EWM WWM

WELL CONSTRUCTION CERTIFICATION: I constructed and/or accept responsibility for construction of this well, and its compliance with all Washington well construction standards. Materials used and the information reported above are true to my best knowledge and belief.

Lat/Long (s,t,r Lat Deg x Lat Min/Sec x
Long Deg x Long Min/Sec x

[ ] Driller [X] Trainee Name (Print) **Tim Watson**
Driller/Trainee Signature Tim Watson
Driller/Trainee License No. **3203T**

Tax Parcel No. **0**

Cased or **Uncased** Diameter 2 1/4" Static Level

If trainee, licesned drillers' Signature and License No. 2501

Work/Decommission Start Date 10-4-16

Work/Decommission Completed Date 10-4-16

Construction/Design | Well Data 103-16-8638 | Formation Description



CONCRETE SURFACE SEAL 1' FT Concrete

BACKFILL 19' FT Bent. chip

DEPTH OF BORING 20' FT

0 - 10' FT Brown Sand Gravel

0 10' - 20' FT Fine Gray Sand

0 - FT

RECEIVED
NOV 09 2016
WA State Department of Ecology (SWRO)

Scale 1" = _____ Page _____ of _____

ECY 050-12 (Rev 2/01)

The Department of Ecology does NOT Warranty the Data and/or the Information on this Well Report

RESOURCE PROTECTION WELL REPORT

(SUBMIT ONE WELL REPORT PER WELL INSTALLED)

CURRENT

Notice of Intent No. EE06288

Construction/Decommission

[X] Construction

[ ] Decommission *ORIGINAL INSTALLATION Notice of Intent Number* _____

Type of Well

[X] Resource Protection

[ ] Geotechnical Soil Boring

Consulting Firm **Dudek**

Property Owner **Pacific Hwy 76 Station**

Site Address **11919 Pacific Hwy SW**

City **Lakewood** County **Pierce**

Unique Ecology Well ID Tag No. GP-4

Location 1/4 SW 1/4 NW Sec 12 TWN 19N R 2E EWM WWM

Lat/Long (s,t,r Lat Deg x Lat Min/Sec x

Long Deg x Long Min/Sec x

WELL CONSTRUCTION CERTIFICATION: I constructed and/or accept responsibility for construction of this well, and its compliance with all Washington well construction standards. Materials used and the information reported above are true to my best knowledge and belief.

[ ] Driller [X] Trainee Name (Print) **Tim Watson**

Driller/Trainee Signature Tim Watson

Driller/Trainee License No. **3203T**

If trainee, licesned drillers' Signature and License No. 2501

Tax Parcel No. **0**

Cased or Uncased Diameter 2 1/4" Static Level

Work/Decommision Start Date 10-4-16

Work/Decommision Completed Date 10-4-16

Construction/Design

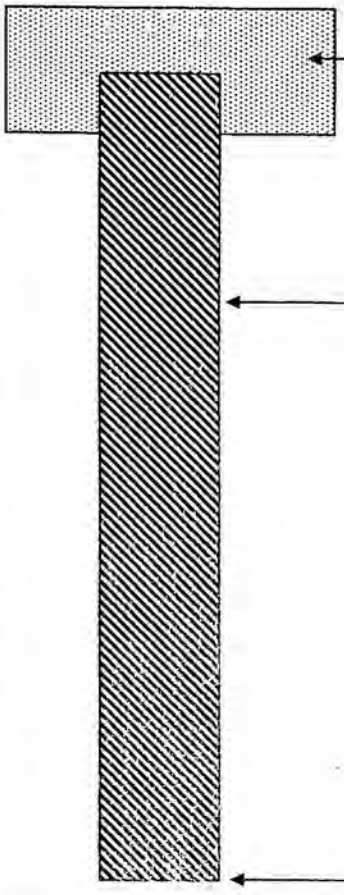

Well Data 103-16-8638

CONCRETE SURFACE SEAL 1' FT Concrete

BACKFILL 19' FT Bent. chip

DEPTH OF BORING 20' FT

Formation Description

0 - 10' FT Brown sand Gravel

0 10' - 20' FT Fine Gray sand

0 - FT

RECEIVED NOV 09 2016 WA State Department of Ecology (SWRO)

Scale 1" = _____

Page _____ of _____

ECY 050-12 (Rev 2/01)

RESOURCE PROTECTION WELL REPORT

(SUBMIT ONE WELL REPORT PER WELL INSTALLED)

CURRENT

Notice of Intent No. EE06288

Construction/Decommission

[X] Construction

[ ] Decommission *ORIGINAL INSTALLATION Notice of Intent Number* _____

Type of Well

[X] Resource Protection

[ ] Geotechnical Soil Boring

Property Owner: **Pacific Hwy 76 Station**

Site Address: **11919 Pacific Hwy SW**

City: **Lakewood** County: **Pierce**

Consulting Firm: **Dudek**

Unique Ecology Well ID Tag No. GP-7

Location: 1/4 **SW** 1/4 **NW** Sec **12** TWN **19N** R **2E** EWM / WWM

Lat/Long (s,t,r: Lat Deg x Lat Min/Sec x Long Deg x Long Min/Sec x

Tax Parcel No. **0**

WELL CONSTRUCTION CERTIFICATION: I constructed and/or accept responsibility for construction of this well, and its compliance with all Washington well construction standards. Materials used and the information reported above are true to my best knowledge and belief.

[ ] Driller [X] Trainee Name (Print) **Tim Watson**

Driller/Trainee Signature: Tim Watson

Driller/Trainee License No. **3203T**

If trainee, licesned drillers' Signature and License No. 2501

Cased or **Uncased** Diameter 2 1/4" Static Level _____

Work/Decommision Start Date 10-5-16

Work/Decommision Completed Date 10-5-16

Construction/Design — Well Data 103-16-8638 — Formation Description



CONCRETE SURFACE SEAL 1' FT — Concret

BACKFILL 19' FT — Bent. chip

DEPTH OF BORING 20' FT

Formation Description:

0 - 4' FT — Fill

0 4' - 15' FT — Sand Gravel

0 15' - 20' FT — Gray silty Sand

RECEIVED
NOV 09 2016
WA State Department of Ecology (SWRO)

Scale 1" = _____ Page _____ of _____

ECY 050-12 (Rev 2/01)

The Department of Ecology does NOT Warranty the Data and/or the Information on this Well Report

RESOURCE PROTECTION WELL REPORT

This is a report of the activities of a licensed Washington well driller and serves as the official record of work done within the borehole and casing and describes the amount of water encountered.

Construction

Type of Well: Environmental Investigation - Soil Sampling
Number of Wells: 5
Type of Work: New
Method: DirectPush
Drilling Start Date: 7/23/2018
Drilling Completion Date: 7/23/2018
Received by Ecology: 10/9/2018 6:13 PM

Dimensions:
Borehole Diameter: 2.25 in
Depth of completed well: 16 ft 0 in

Construction Details

Casings:

From Depth	To Depth	Type	Diameter	Stickup
N/A				

Perforations:

Type	Size	Total Perforations	From Depth	To Depth
N/A				

Screens:

Manufacturer	Type	Dia-meter	Slot Size	From Depth	To Depth
N/A					

Sand/Gravel Packings:

Material	From Depth	To Depth
N/A		

Individual Well Details

Well	Driller's Identifier	Water Level
1	1	Dry Hole
2	2	Dry Hole
3	3	Dry Hole
4	4	Dry Hole
5	5	Dry Hole

Additional Well Construction Information
None

Construction Notice of Intent Number: SE66918
Decommissioning Notice of Intent Number: AE50153
Unique Ecology Well ID Tag Number: N/A
Property Owner Name: PIERCE COUNTY PUBLIC WORKS
Property Owner Address: 4301 S PINE ST STE 628, Tacoma , WA 98409

Well Location:
Well Street Address: Xxx 47th Ave SW
City, State, Zip: Lakewood, WA , 98499
County: Pierce
Township: 19N Range: 2E Section: 12 in the SE 1/4 of the NW 1/4

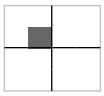

Well Head Elevation:
Elevation Datum:
Elevation Method:
Latitude (DD): Longitude (DD):
Datum:
Horizontal Coordinate Collection Method:
Tax parcel No.: 0219122160

Lithology

Layer: Describe by color, character, size of material and structure, and the kind and nature of the material in each layer penetrated, with at least one entry for each change of information.

From	To	Material
0 ft 0 in	16 ft 0 in	Silty sandy gravel

Well Construction Certification: I constructed and/or accept responsibility for construction of this well and its compliance with all Washington well construction standards. Material used and information reported above are true to the best of my knowledge and belief.

Driller/Engineer/Trainee Printed Name: CHRISTOPHER ROSS	Drilling Company: STANDARD ENVIRONMENTAL PROBE
Driller or trainee License Number: 3018	Address: 6645 LITTLEROCK RD SW
If trainee, Driller's License Number:	City, State, Zip: TUMWATER, WA, 98512

The Department of Ecology does NOT Warranty the Data and/or the information on this Well Report.

RESOURCE PROTECTION WELL REPORT

(SUBMIT ONE WELL REPORT PER WELL INSTALLED)

CURRENT Notice of Intent No. E 004779

Construction/Decommission *("x" in circle)*

- [x] Construction
- [ ] Decommission *ORIGINAL INSTALLATION Notice of Intent Number* 162902

Type of Well *("x" in circle)*

- [x] Resource Protection
- [ ] Geotech Soil Boring

Consulting Firm: URS Corporation

Unique Ecology Well ID Tag No: /

Property Owner: P.J. Holding

Site Address: 11517 Pacific Hwy SW

City: Lakewood County: Pierce

Location: SE 1/4 NW 1/4 Sec 12 Twn 19N R2E (EWM) or WWM *circle one*

Lat/Long (s, t, r still REQUIRED) Lat Deg ____ Lat Min/Sec ____ Long Deg ____ Long Min/Sec ____

Tax Parcel No. /

Cased or Uncased Diameter 8 1/2 Static Level 10'

Work/Decommission Start Date 10/02/03

Work/Decommission Completed Date 10/02/03

WELL CONSTRUCTION CERTIFICATION: I constructed and/or accept responsibility for construction of this well, and its compliance with all Washington well construction standards. Materials used and the information reported above are true to my best knowledge and belief.

[x] Driller [ ] Engineer [ ] Trainee Name (Print) Andrew Flagan

Driller/Engineer/Trainee Signature [signature]

Driller or Trainee License No. 2581

If trainee, licensed driller's Signature and License no. /

Well Data 3746 - 21

Construction/Design		Formation Description
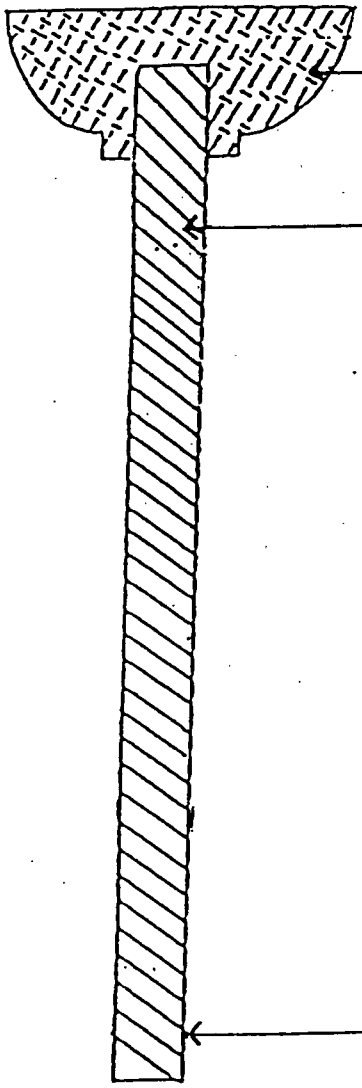	CONCRETE SURFACE SEAL BACKFILL w/bent chips DEPTH OF BORING 15 0"	0 - 15 ft. brown silty sand & gravels — ft. — ft.

RECEIVED
JAN 0 2 2004
Washington State Department of Ecology

Scale 1"= ____ Page ____ of ____

ECY 050-12 (Rev 2/01)

The Department of Ecology does NOT Warranty the Data and/or the Information on this Well Report.

RESOURCE PROTECTION WELL REPORT

(SUBMIT ONE WELL REPORT PER WELL INSTALLED)

CURRENT Notice of Intent No. E 004779

Construction/Decommission *("x" in circle)*

☒ Construction
○ Decommission *ORIGINAL INSTALLATION Notice of Intent Number* _____

162903

Consulting Firm URS Corporation

Unique Ecology Well ID Tag No: ✓

WELL CONSTRUCTION CERTIFICATION: I constructed and/or accept responsibility for construction of this well, and its compliance with all Washington well construction standards. Materials used and the information reported above are true to my best knowledge and belief.

☒ Driller ☐ Engineer ☐ Trainee Name (Print) Andrew Flagan

Driller/Engineer/Trainee Signature [signature]

Driller or Trainee License No. 2551

If trainee, licensed driller's Signature and License no. ✓

Type of Well *("x" in circle)*

☒ Resource Protection
○ Geotech Soil Boring

Property Owner P.J. Holding

Site Address 11517 Pacific Hwy SW

City Lakewood County: Pierce

Location SE 1/4 NW 1/4 Sec 12 Twp 19N R 2E (EWM) or WWM *circle one*

Lat/Long (s, t, r still REQUIRED) Lat Deg _____ Lat Min/Sec _____ Long Deg _____ Long Min/Sec _____

Tax Parcel No. ✓

Cased or Uncased Diameter 8 1/2 Static Level 10

Work/Decommission Start Date 10/02/03

Work/Decommission Completed Date 10/02/03

Well Data 3746 - 21

Construction/Design

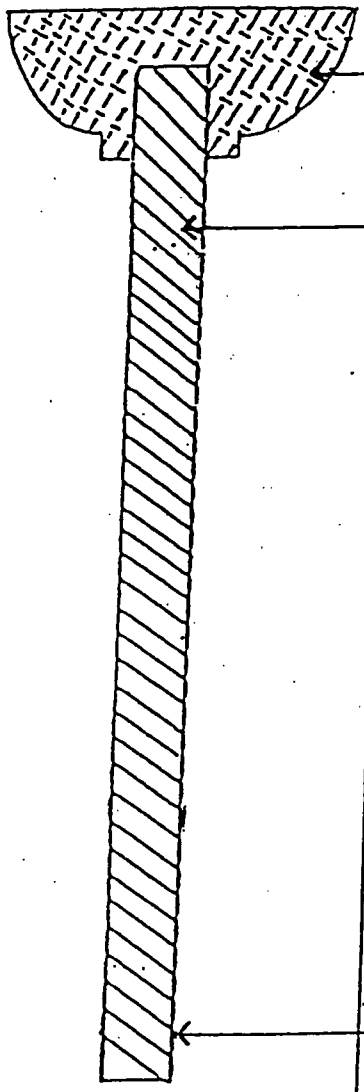

CONCRETE SURFACE SEAL

BACKFILL w/bent chips

DEPTH OF BORING 15' "

Formation Description

0 - 15 ft.
brown sand & gravels

— ft.

— ft.

RECEIVED
JAN 0 2 2004
Washington State Department of Ecology

Scale 1"= _____ Page _____ of _____

ECY 050-12 (Rev 2/01)

The Department of Ecology does NOT Warranty the Data and/or the Information on this Well Report.

RESOURCE PROTECTION WELL REPORT

(SUBMIT ONE WELL REPORT PER WELL INSTALLED)

CURRENT Notice of Intent No. E 004779

Construction/Decommission *("x" in circle)*

☒ Construction
○ Decommission *ORIGINAL INSTALLATION Notice of Intent Number* 162904

Consulting Firm URS Corporation

Unique Ecology Well ID Tag No: /

WELL CONSTRUCTION CERTIFICATION: I constructed and/or accept responsibility for construction of this well, and its compliance with all Washington well construction standards. Materials used and the information reported above are true to my best knowledge and belief.

☒ Driller ☐ Engineer ☐ Trainee Name (Print) Andrew Flagan

Driller/Engineer/Trainee Signature [signature]

Driller or Trainee License No. 2551

If trainee, licensed driller's Signature and License no. /

Type of Well *("x" in circle)*

☒ Resource Protection
○ Geotech Soil Boring

Property Owner P.J. Hoelding

Site Address 11517 Pacific Hwy SW

City Lakewood County: Pierce

Location SE 1/4 NW 1/4 Sec 12 Twn 19N R 2E (EWM) or WWM circle one

Lat/Long (s, t, r still REQUIRED) Lat Deg ____ Lat Min/Sec ____ Long Deg ____ Long Min/Sec ____

Tax Parcel No. /

Cased or Uncased Diameter 8 1/2 Static Level 10

Work/Decommission Start Date 10/02/03

Work/Decommission Completed Date 10/02/03

Construction/Design — Well Data 3746 - 21 — Formation Description

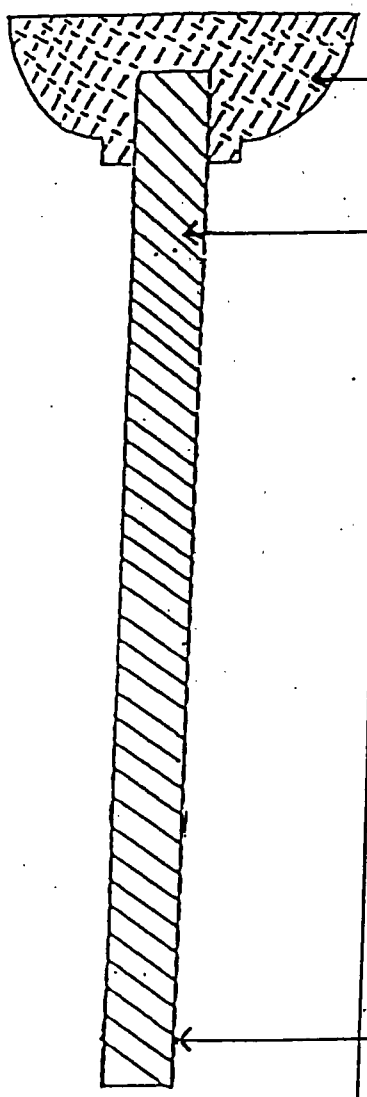

CONCRETE SURFACE SEAL

BACKFILL w/bent chips

DEPTH OF BORING 15' "

0 - 15 ft. brown silty sand & gravels

— ft.

— ft.

RECEIVED
JAN 0 2 2004
Washington State Department of Ecology

Scale 1"= ____ Page ____ of ____

ECY 050-12 (Rev 2/01)

The Department of Ecology does NOT Warranty the Data and/or the Information on this Well Report.

RESOURCE PROTECTION WELL REPORT

(SUBMIT ONE WELL REPORT PER WELL INSTALLED)

CURRENT Notice of Intent No. E 004733

Construction/Decommission *("x" in circle)*

X Construction

O Decommission *ORIGINAL INSTALLATION Notice of Intent Number* _____

136615

Consulting Firm URS Corporation

Unique Ecology Well ID Tag No: Temporary Wells

WELL CONSTRUCTION CERTIFICATION: I constructed and/or accept responsibility for construction of this well, and its compliance with all Washington well construction standards. Materials used and the information reported above are true to my best knowledge and belief.

X Driller ☐ Engineer ☐ Trainee Name (Print) Scott Krueger

Driller/Engineer/Trainee Signature [signature]

Driller or Trainee License No. 2073

If trainee, licensed driller's Signature and License no. /

Type of Well *("x" in circle)*

X Resource Protection

O Geotech Soil Boring

Property Owner PJ Holdings

Site Address 11517 Pacific Hwy SW

City Lakewood County: Pierce

Location SE 1/4 NW 1/4 Sec 12 Twn 19N R 2E (EWM) or WWM *circle one*

Lat/Long (s, t, r still REQUIRED) Lat Deg X Lat Min/Sec X Long Deg X Long Min/Sec X

Tax Parcel No. N/A

Cased or Uncased Diameter 8.5 Static Level 12

Work/Decommission Start Date 5/23/03

Work/Decommission Completed Date 5/23/03

Construction/Design — Well Data 3294-1 — Formation Description

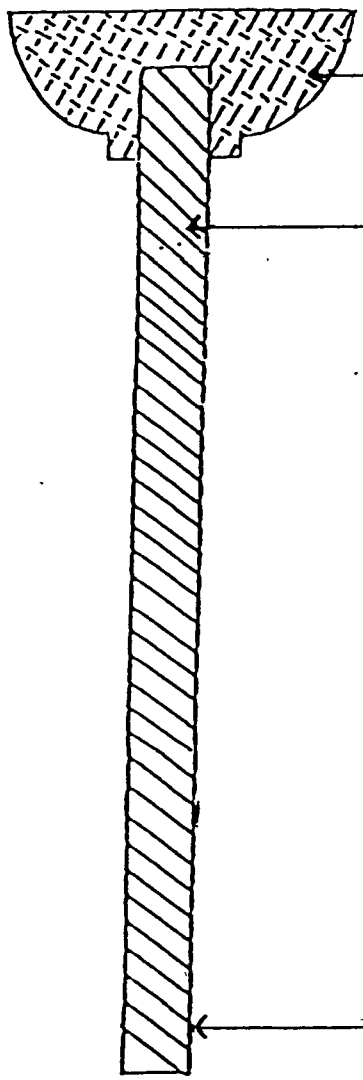

CONCRETE SURFACE SEAL

BACKFILL Bent chips

DEPTH OF BORING 20 ' "

0 - 20 ft. brown Silty Sand gravel, Cobbles

— ft.

— ft.

RECEIVED

JUN 13 2003

Washington State Department of Ecology

Scale 1"= _____ Page _____ of _____

ECY 050-12 (Rev 2/01)

The Department of Ecology does NOT Warranty the Data and/or the Information on this Well Report.

RESOURCE PROTECTION WELL REPORT

(SUBMIT ONE WELL REPORT PER WELL INSTALLED)

CURRENT Notice of Intent No. E 004733

Construction/Decommission *("x" in circle)*

X Construction

O Decommission *ORIGINAL INSTALLATION Notice of Intent Number* _____

136Gille

Consulting Firm URS Corporation

Unique Ecology Well ID Tag No: Temporary Wells

WELL CONSTRUCTION CERTIFICATION: I constructed and/or accept responsibility for construction of this well, and its compliance with all Washington well construction standards. Materials used and the information reported above are true to my best knowledge and belief.

X Driller ☐ Engineer ☐ Trainee Name (Print) Scott Krueger

Driller/Engineer/Trainee Signature [signature]

Driller or Trainee License No. 2073

If trainee, licensed driller's Signature and License no. /

Type of Well *("x" in circle)*

X Resource Protection

O Geotech Soil Boring

Property Owner PJ Holdings

Site Address 11517 Pacific Hwy SW

City Lakewood County: Pierce

Location SE 1/4 NW 1/4 Sec 12 Twn 19N R 2E (EWM) or WWM *circle one*

Lat/Long (s, t, r still REQUIRED) Lat Deg X Lat Min/Sec X Long Deg X Long Min/Sec X

Tax Parcel No. N/A

Cased or Uncased Diameter 8.5" Static Level N/A

Work/Decommission Start Date 5/23/03

Work/Decommission Completed Date 5/23/03

Well Data 3294-1

Construction/Design

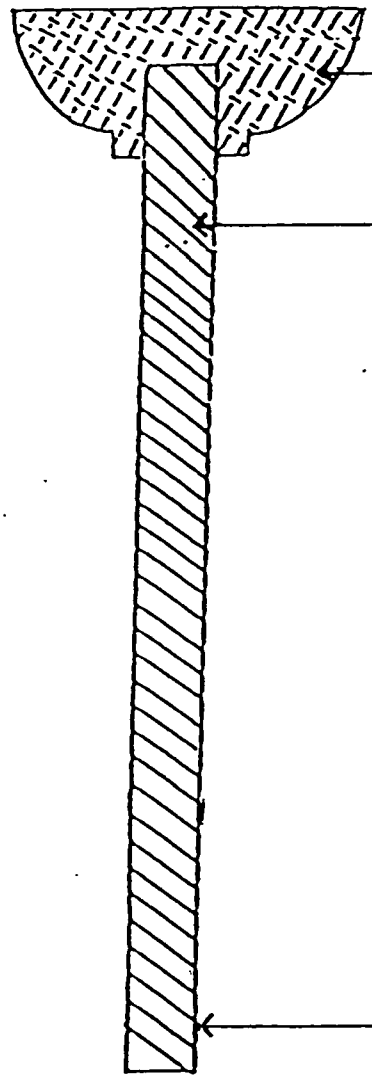

CONCRETE SURFACE SEAL

BACKFILL Bent chips

DEPTH OF BORING 15' "

Formation Description

0 - 15 ft.
brown Silty Sand gravel, Cobbles

— ft.

— ft.

RECEIVED
JUN 13 2003
Washington State Department of Ecology

Scale 1"= _____ Page _____ of _____

ECY 050-12 (Rev 2/01)

The Department of Ecology does NOT Warranty the Data and/or the Information on this Well Report.

RESOURCE PROTECTION WELL REPORT

(SUBMIT ONE WELL REPORT PER WELL INSTALLED)

CURRENT Notice of Intent No. E 004733

Construction/Decommission *("x" in circle)*

X Construction

O Decommission *ORIGINAL INSTALLATION Notice of Intent Number* 136617

Consulting Firm URS Corporation

Unique Ecology Well ID Tag No: Temporary Wells

WELL CONSTRUCTION CERTIFICATION: I constructed and/or accept responsibility for construction of this well, and its compliance with all Washington well construction standards. Materials used and the information reported above are true to my best knowledge and belief.

X Driller ☐ Engineer ☐ Trainee Name (Print) Scott Krueger

Driller/Engineer/Trainee Signature [signature]

Driller or Trainee License No. 2073

If trainee, licensed driller's Signature and License no. /

Type of Well *("x" in circle)*

X Resource Protection

O Geotech Soil Boring

Property Owner PJ Holdings

Site Address 11517 Pacific Hwy SW

City Lakewood County: Pierce

Location SE 1/4 NW 1/4 Sec 12 Twp 19N R 2E (EWM) or WWM *circle one*

Lat/Long (s, t, r still REQUIRED) Lat Deg X Lat Min/Sec X Long Deg X Long Min/Sec X

Tax Parcel No. N/A

Cased or (Uncased) Diameter 8.5" Static Level 12

Work/Decommission Start Date 5/23/03

Work/Decommission Completed Date 5/23/03

Construction/Design — Well Data 3294-1 — Formation Description

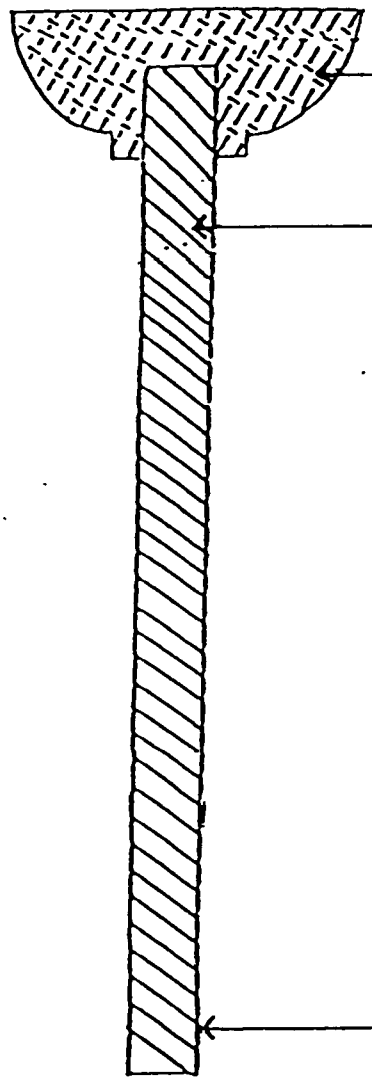

CONCRETE SURFACE SEAL

BACKFILL Bent Chips

DEPTH OF BORING 20' "

0 - 20 ft. brown Silty Sand gravel, cobbles

— ft.

— ft.

RECEIVED
JUN 13 2003
Washington State Department of Ecology

Scale 1"= _____ Page _____ of _____

ECY 050-12 (Rev 2/01)

The Department of Ecology does NOT Warranty the Data and/or the Information on this Well Report.

The Department of Ecology does NOT Warranty the Data and/or the Information on this Well Report.

RESOURCE PROTECTION WELL REPORT

Notice of Intent No. R66989

(SUBMIT ONE WELL REPORT PER WELL INSTALLED)

X3

Construction/Decommission *("x" in circle)*
- (X) Construction
- ( ) Decommission *Original Construction Notice of Intent Number* 187201

Type of Well *("x" in circle)*
- (X) Resource Protection
- ( ) Geotech Soil Boring

Property Owner: PS Holdings

Unique Ecology Well ID Tag No.: APN 486

Consulting Firm: Terra Associates

Driller or Trainee Name: Steve Choate

Driller or Trainee Signature: [signature]

Driller or Trainee License No.: 2682

If trainee, licensed driller's Signature and License no.: [signature]

Site Address: 11517 Pacific Hwy SW

City: Lakewood County: Pierce

Location: SE 1/4- 1/4 NW 1/4 Sec 12 Twn 19N R 2E (WM) or WWM *circle one*

Lat/Long (s, t, r still REQUIRED): Lat Deg ____ Lat Min/Sec ____ Long Deg ____ Long Min/Sec ____

Tax Parcel No.: ~

Cased or Uncased Diameter: 8" Static Level: 18

Work/Decommission Start Date: 10/17/05

Work/Decommission Completed Date: 10/17/05

Construction/Design | Well Data W05-605 | Formation Description

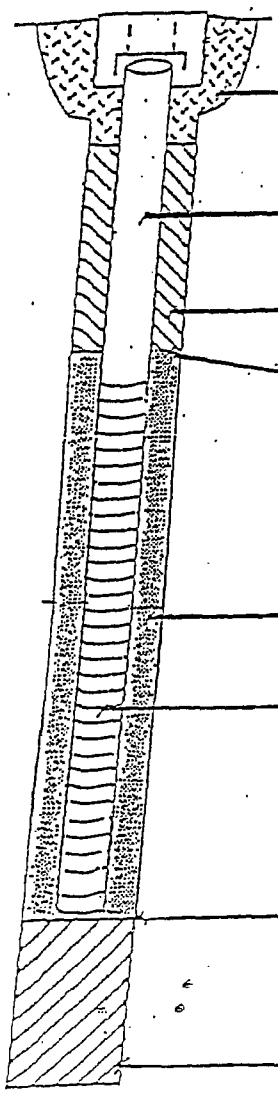

Well Cover

Concrete Surface Seal Depth = 1

Blank Casing 2" 20
Material: PVC

Backfill 17 ft
Type: Bent chips

Seal
Material

Gravel Pack 7 ft
Material: Sand

Screen 2" x 5'
Slot Size 010
Material: PVC

Well Depth 25' 0"

Backfill
Material
Total Hole Depth

Formation Description

0 - 8 ft
Rubble - cobbles
Trash

8 - 25 ft
Sandy Gravels

- ft

RECEIVED
DEC 14 2005
DEPT OF ECOLOGY

3 . 3

ECY 050-12 (Rev 2/01)

The Department of Ecology does NOT Warranty the Data and/or the Information on this Well Report.

RESOURCE PROTECTION WELL REPORT

Notice of Intent No. R66989

(SUBMIT ONE WELL REPORT PER WELL INSTALLED)

X3

Construction/Decommission *("x" in circle)*
- X Construction
- O Decommission *Original Construction Notice of Intent Number* 187200

Type of Well *("x" in circle)*
- X Resource Protection
- O Geotech Soil Boring

Property Owner: PJ Holdings

Unique Ecology Well ID Tag No.: APN 485

Consulting Firm: Terra Associates

Driller or Trainee Name: Steve Choate

Driller or Trainee Signature: [signature]

Driller or Trainee License No.: 2682

If trainee, licensed driller's Signature and License no.: —

Site Address: 11517 Pacific Hwy SW

City: Lakewood County: Pierce

Location: SE 1/4- 1/4 NW 1/4 Sec 12 Twn 19N R 2E BWM or WWM (circle one)

Lat/Long (s, t, r still REQUIRED): Lat Deg ____ Lat Min/Sec ____ Long Deg ____ Long Min/Sec ____

Tax Parcel No.: ~

Cased or Uncased Diameter: 8" Static Level: 18

Work/Decommission Start Date: 10/17/05

Work/Decommission Completed Date: 10/17/05

Construction/Design | Well Data W05-605 | Formation Description

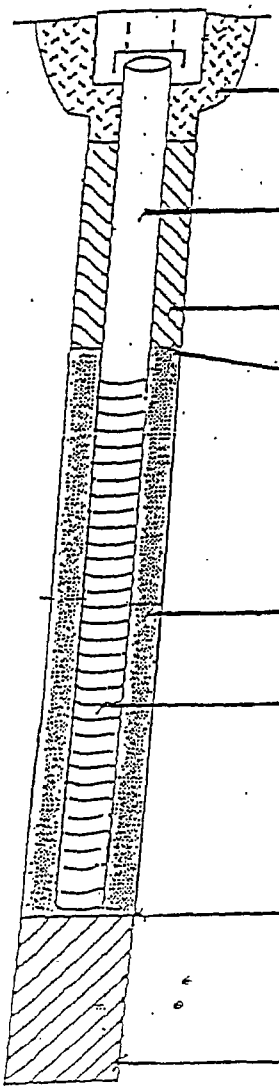

Well Cover

Concrete Surface Seal Depth = 1

Blank Casing 2" 20 Material: PVC

Backfill 17 ft Type: Bent chips

Seal ____ Material ____

Gravel Pack 7 ft Material: Sand

Screen 2" x 5' Slot Size .010 Material: PVC

Well Depth 25' 0"

Backfill ____ Material ____

Total Hole Depth ____

Formation Description:

0 - 8 ft Rubble - cobbles Trash

8 - 25 ft Sandy Gravels

- ft

RECEIVED
DEC 14 2005
DEPT OF ECOLOGY

2 3

The Department of Ecology does NOT Warranty the Data and/or the Information on this Well Report.

RESOURCE PROTECTION WELL REPORT

Notice of Intent No. R66989

(SUBMIT ONE WELL REPORT PER WELL INSTALLED)

X3

Construction/Decommission ("x" in circle)
- (X) Construction
- ( ) Decommission *Original Construction Notice of Intent Number* 187199

Type of Well ("x" in circle)
- (X) Resource Protection
- ( ) Geotech Soil Boring

Property Owner: PS Holdings

Site Address: 11517 Pacific Hwy SW

City: Lakewood County: Pierce

Unique Ecology Well ID Tag No.: APN 404

Location: SE 1/4 - 1/4 NW 1/4 Sec 12 Twn 19N R 2E (EWM) or WWM — circle one

Consulting Firm: Terra Associates

Lat/Long (s, t, r still REQUIRED): Lat Deg ____ Lat Min/Sec ____ Long Deg ____ Long Min/Sec ____

Driller or Trainee Name: Steve Choate

Driller or Trainee Signature: [signature]

Driller or Trainee License No.: 2682

Tax Parcel No.: ~

Cased or Uncased Diameter: 8" Static Level: 18

If trainee, licensed driller's Signature and License no.: ____

Work/Decommission Start Date: 10/17/05

Work/Decommission Completed Date: 10/17/05

Construction/Design — Well Data W05-605 — Formation Description

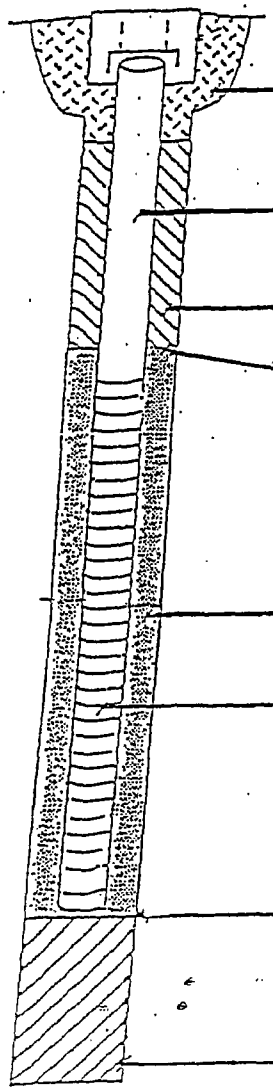

Well Cover

Concrete Surface Seal Depth: 1

Blank Casing 2" 20 Material: PVC

Backfill 17 ft Type: Bent chips

Seal ____ Material ____

Gravel Pack 7 ft Material: Sand

Screen 2" x 5' Slot Size 010 Material: PVC

Well Depth 25' 0"

Backfill ____ Material ____ Total Hole Depth ____

Formation Description

0 - 8 ft: Rubble - cobbles Trash

8 - 25 ft: Sandy Gravels

____ - ____ ft

RECEIVED
DEC 14 2005
DEPT OF ECOLOGY

1 3

ECY 050-12 (Rev 2/01)

HOLT DRILLING, INC.

161334

Resource Protection Well Report

Project Name: Light Rail project
Date: 11/26/03
Well Identification #: MW-1 MW-2
County: Pierce, NE ¼ NW ¼
Drilling Method: HSA 4"
Section: 11 T. 19 N R. 2E
Driller: Larry Kraus
Street Address: 11520 Pacific Hwy So
License #: 2701
Start Card: R 63025
Consulting Firm: Shannon & Wilson

AS-BUILT

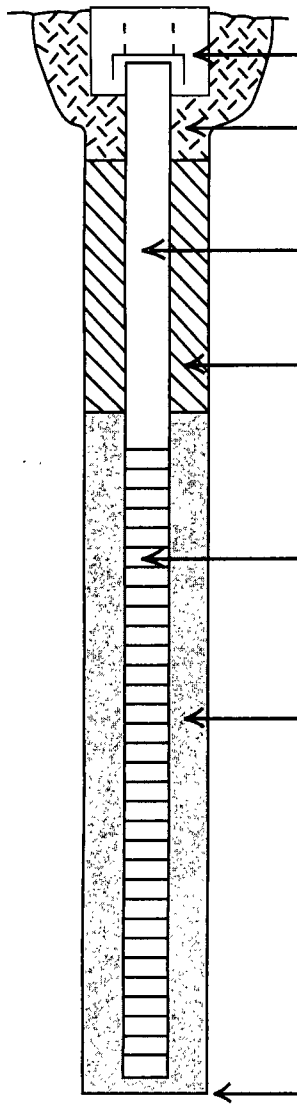

WELL DATA

MONUMENT TYPE: Flush

CONCRETE SURFACE SEAL: 3 ft.

PVC BLANK: 2" x 15'

BACKFILL: ft.

TYPE: Bentt. Chips

PVC SCREEN: 2" x 10'

SLOT SIZE: 20

TYPE: PVC

GRAVEL PACK: 13 ft.

MATERIAL: 10/20 sand

WELL DEPTH: 25' 0"

FORMATION DESCRIPTION

0 - 20 ft. gravels

20 - 25 ft. sand & gravels

- ft.

- ft.

- ft.

REMARKS

RECEIVED
JAN 0 2 2004
Washington State
Department of Ecology

Signature

The Department of Ecology does NOT Warranty the Data and/or the Information on this Well Report.

VAV039.CDR

RESOURCE PROTECTION WELL REPORT

(SUBMIT ONE WELL REPORT PER WELL INSTALLED)

CURRENT Notice of Intent No. S 27596

Construction/Decommission *("x" in circle)*

X Construction

O Decommission *ORIGINAL INSTALLATION Notice of Intent Number* 131373

Consulting Firm URS corporation

Unique Ecology Well ID Tag No: Temporary Wells

WELL CONSTRUCTION CERTIFICATION: I constructed and/or accept responsibility for construction of this well, and its compliance with all Washington well construction standards. Materials used and the information reported above are true to my best knowledge and belief.

☒ Driller ☐ Engineer ☐ Trainee Name (Print) Frank Scott

Driller/Engineer/Trainee Signature [signature]

Driller or Trainee License No. 2549

If trainee, licensed driller's Signature and License no. N/A

Type of Well *("x" in circle)*

X Resource Protection

O Geotech Soil Boring

Property Owner Sound Transit

Site Address 11517 Pacific Hwy SW

City Lakewood County: Pierce

Location SE 1/4 NW 1/4 Sec 12 Twn 19N R 2E EWM or WWM *circle one*

Lat/Long (s, t, r still REQUIRED) Lat Deg ____ Lat Min/Sec ____ Long Deg ____ Long Min/Sec ____

Tax Parcel No. N/A

Cased or Uncased Diameter 8" Static Level 10

Work/Decommission Start Date 3/28/03

Work/Decommission Completed Date 3/28/03

Well Data 3150-12

Construction/Design		Formation Description
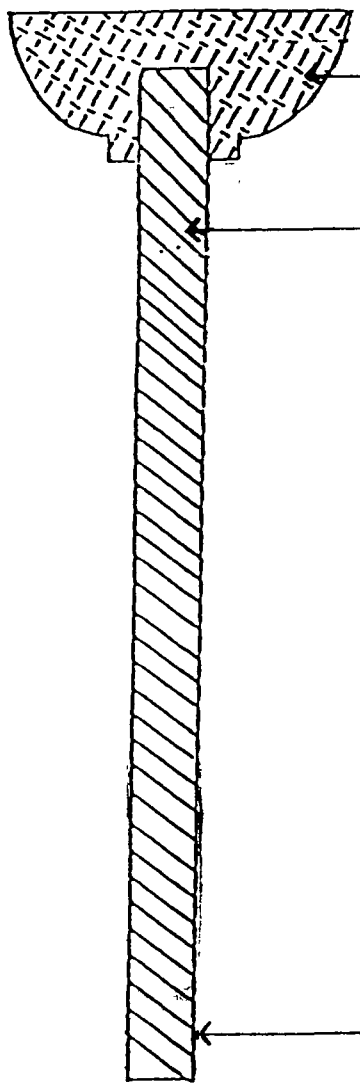	CONCRETE SURFACE SEAL	0 - 5 ft. Dark Brown Silt
	BACKFILL Bent Chips	5 - 15 ft. Med to coarse sand & gravels
		— ft.
	DEPTH OF BORING 15' 0"	

RECEIVED
APR 0 8 2003
Washington State Department of Ecology

Scale 1"= ____ Page ____ of ____

ECY 050-12 (Rev 2/01)

The Department of Ecology does NOT Warranty the Data and/or the Information on this Well Report.

RESOURCE PROTECTION WELL REPORT

(SUBMIT ONE WELL REPORT PER WELL INSTALLED)

CURRENT Notice of Intent No. S 275916

Construction/Decommission *("x" in circle)*

X Construction

O Decommission *ORIGINAL INSTALLATION Notice of Intent Number* 131374

Consulting Firm URS corporation

Unique Ecology Well ID Tag No: Boring

WELL CONSTRUCTION CERTIFICATION: I constructed and/or accept responsibility for construction of this well, and its compliance with all Washington well construction standards. Materials used and the information reported above are true to my best knowledge and belief.

☒ Driller ☐ Engineer ☐ Trainee Name (Print) Frank Scott

Driller/Engineer/Trainee Signature

Driller or Trainee License No. 2549

If trainee, licensed driller's Signature and License no. N/A

Type of Well *("x" in circle)*

X Resource Protection

O Geotech Soil Boring

Property Owner Sound Transit

Site Address 11517 Pacific Hwy SW

City Lakewood County: Pierce

Location SE 1/4 NW 1/4 Sec 12 Twn 19N R 2E EWM or WWM *circle one*

Lat/Long (s, t, r still REQUIRED) Lat Deg ____ Lat Min/Sec ____ Long Deg ____ Long Min/Sec ____

Tax Parcel No. N/A

Cased or Uncased Diameter 8 Static Level ____

Work/Decommission Start Date 3/27/03

Work/Decommission Completed Date 3/31/03

Construction/Design — Well Data 3150-12 — Formation Description

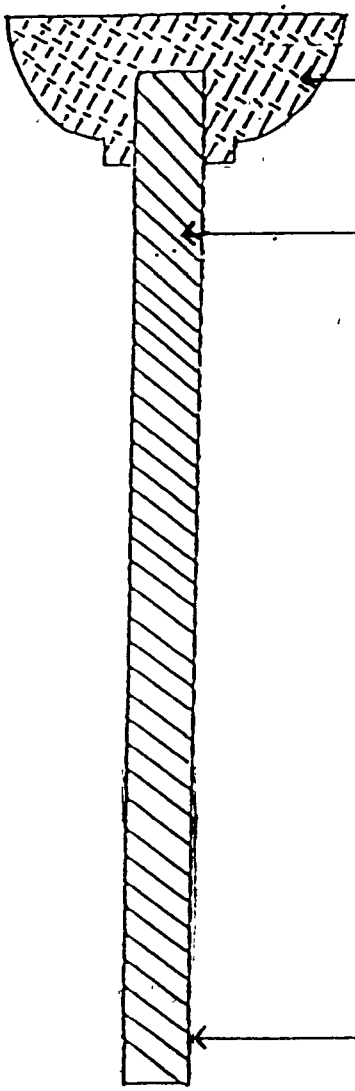

CONCRETE SURFACE SEAL

BACKFILL 8'

bent. Chips

DEPTH OF BORING 10' "

0 - 10 ft.

Brown sand + gravel

— ft.

— ft.

RECEIVED

APR 08 2003

Washington State Department of Ecology

Scale 1"= ____ Page ____ of ____

ECY 050-12 (Rev 2/01)

The Department of Ecology does NOT Warranty the Data and/or the Information on this Well Report.

RESOURCE PROTECTION WELL REPORT

(SUBMIT ONE WELL REPORT PER WELL INSTALLED)

CURRENT Notice of Intent No. E004670

4

Construction/Decommission *("x" in circle)*

X Construction

O Decommission *ORIGINAL INSTALLATION Notice of Intent Number* 131375

Consulting Firm URS corporation

Unique Ecology Well ID Tag No: Temporary Wells

WELL CONSTRUCTION CERTIFICATION: I constructed and/or accept responsibility for construction of this well, and its compliance with all Washington well construction standards. Materials used and the information reported above are true to my best knowledge and belief.

X Driller ☐ Engineer ☐ Trainee Name (Print) Frank Scott

Driller/Engineer/Trainee Signature [signature]

Driller or Trainee License No. 2549

If trainee, licensed driller's Signature and License no. N/A

Type of Well *("x" in circle)*

X Resource Protection

O Geotech Soil Boring

Property Owner Sound Transit

Site Address 11517 Pacific Hwy SW

City Lakewood County: Pierce

Location SE 1/4 NW 1/4 Sec 12 Twn 19N R 2E EWM or WWM (circle one)

Lat/Long (s, t, r still REQUIRED) Lat Deg ____ Lat Min/Sec ____ Long Deg ____ Long Min/Sec ____

Tax Parcel No. N/A

Cased or Uncased Diameter 8 Static Level ____

Work/Decommission Start Date 3/27/03

Work/Decommission Completed Date 3/31/03

Well Data 3150-12

Construction/Design		Formation Description
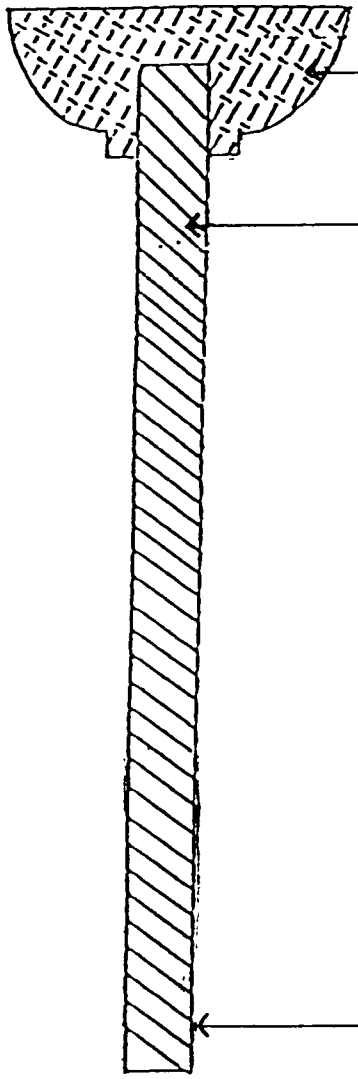	CONCRETE SURFACE SEAL	0 - 15 ft. Brown sand + gravels
	BACKFILL 13 bent. chips	— ft.
		— ft.
	DEPTH OF BORING 15 ' "	

RECEIVED
APR 0 8 2003
Washington State Department of Ecology

Scale 1"= ____

Page 4 of 4

ECY 050-12 (Rev 2/01)

The Department of Ecology does NOT Warranty the Data and/or the Information on this Well Report.

RESOURCE PROTECTION WELL REPORT

(SUBMIT ONE WELL REPORT PER WELL INSTALLED)

CURRENT Notice of Intent No. E004670

4

Construction/Decommission *("x" in circle)*

X Construction

O Decommission *ORIGINAL INSTALLATION Notice of Intent Number* 131376

Consulting Firm URS Corporation

Unique Ecology Well ID Tag No: Temporary Wells

WELL CONSTRUCTION CERTIFICATION: I constructed and/or accept responsibility for construction of this well, and its compliance with all Washington well construction standards. Materials used and the information reported above are true to my best knowledge and belief.

X Driller ☐ Engineer ☐ Trainee Name (Print) Frank Scott

Driller/Engineer/Trainee Signature [signature]

Driller or Trainee License No. 2549

If trainee, licensed driller's Signature and License no. N/A

Type of Well *("x" in circle)*

X Resource Protection

O Geotech Soil Boring

Property Owner Sound Transit

Site Address 11517 Pacific Hwy SW

City Lakewood County: Pierce

Location SE 1/4 NW 1/4 Sec 12 Twn 19N R 2E EWM or WWM (circle one)

Lat/Long (s, t, r still REQUIRED) Lat Deg ____ Lat Min/Sec ____ Long Deg ____ Long Min/Sec ____

Tax Parcel No. N/A

Cased or Uncased Diameter 8 Static Level ____

Work/Decommission Start Date 3/27/03

Work/Decommission Completed Date 3/31/03

Well Data 3150-12

Construction/Design		Formation Description
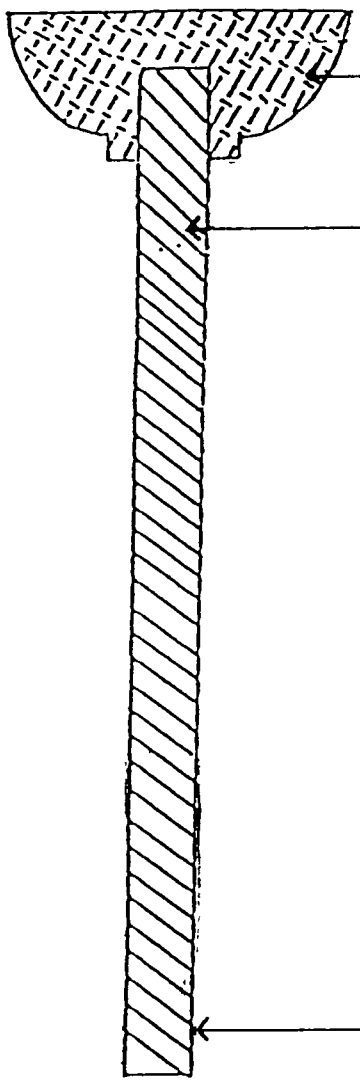	CONCRETE SURFACE SEAL BACKFILL 13 bent. chips DEPTH OF BORING 15 ' "	0 - 15 ft. Brown sand + gravels — ft. — ft.

RECEIVED
APR 0 8 2003
Washington State Department of Ecology

Scale 1"= ____

ECY 050-12 (Rev 2/01)

The Department of Ecology does NOT Warranty the Data and/or the Information on this Well Report.

RESOURCE PROTECTION WELL REPORT

(SUBMIT ONE WELL REPORT PER WELL INSTALLED)

CURRENT Notice of Intent No. E004670

4

Construction/Decommission *("x" in circle)*

X Construction

O Decommission *ORIGINAL INSTALLATION Notice of Intent Number* 131377

Consulting Firm URS Corporation

Unique Ecology Well ID Tag No: Temporary Wells

WELL CONSTRUCTION CERTIFICATION: I constructed and/or accept responsibility for construction of this well, and its compliance with all Washington well construction standards. Materials used and the information reported above are true to my best knowledge and belief.

X Driller ☐ Engineer ☐ Trainee Name (Print) Frank Scott

Driller/Engineer/Trainee Signature [signature]

Driller or Trainee License No. 2549

If trainee, licensed driller's Signature and License no. N/A

Type of Well *("x" in circle)*

X Resource Protection

O Geotech Soil Boring

Property Owner Sound Transit

Site Address 11517 Pacific Hwy SW

City Lakewood County: Pierce

Location SE 1/4 NW 1/4 Sec 12 Twn 19N R 2E EWM or WWM (circle one)

Lat/Long (s, t, r still REQUIRED) Lat Deg ____ Lat Min/Sec ____ Long Deg ____ Long Min/Sec ____

Tax Parcel No. N/A

Cased or Uncased Diameter 8 Static Level ____

Work/Decommission Start Date 3/27/03

Work/Decommission Completed Date 3/31/03

Construction/Design — Well Data 3150-12 — Formation Description

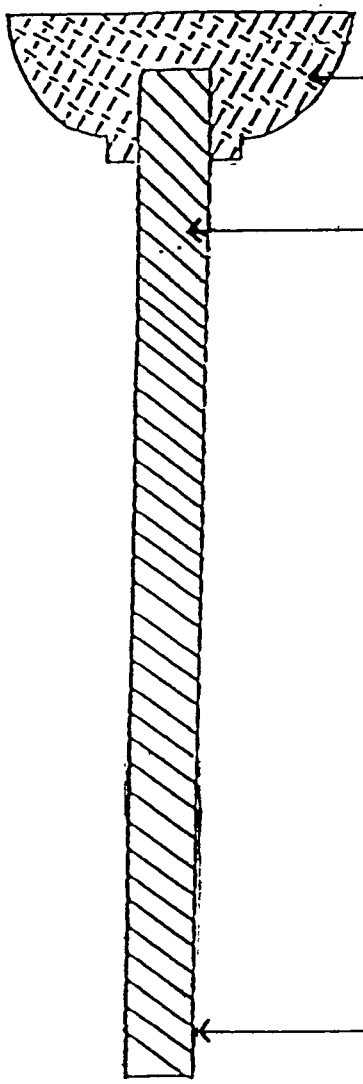

CONCRETE SURFACE SEAL

BACKFILL 13 bent. chips

DEPTH OF BORING 15 ' "

Formation Description:

0 - 15 ft. Brown sand + gravels

— ft.

— ft.

RECEIVED

APR 0 8 2003

Washington State Department of Ecology

Scale 1"= ____

ECY 050-12 (Rev 2/01)

The Department of Ecology does NOT Warranty the Data and/or the Information on this Well Report.

RESOURCE PROTECTION WELL REPORT

(SUBMIT ONE WELL REPORT PER WELL INSTALLED)

CURRENT Notice of Intent No. E004670

4

Construction/Decommission *("x" in circle)*

X Construction

O Decommission *ORIGINAL INSTALLATION Notice of Intent Number* _____

131378

Consulting Firm URS Corporation

Unique Ecology Well ID Tag No: Temporary Wells

WELL CONSTRUCTION CERTIFICATION: I constructed and/or accept responsibility for construction of this well, and its compliance with all Washington well construction standards. Materials used and the information reported above are true to my best knowledge and belief.

X Driller ☐ Engineer ☐ Trainee Name (Print) Frank Scott

Driller/Engineer/Trainee Signature [signature]

Driller or Trainee License No. 2549

If trainee, licensed driller's Signature and License no. N/A

Type of Well *("x" in circle)*

X Resource Protection

O Geotech Soil Boring

Property Owner Sound Transit

Site Address 11517 Pacific Hwy SW

City Lakewood County: Pierce

Location SE 1/4 NW 1/4 Sec 12 Twn 19N R 2E EWM or WWM *circle one*

Lat/Long (s, t, r still REQUIRED) Lat Deg _____ Lat Min/Sec _____ Long Deg _____ Long Min/Sec _____

Tax Parcel No. N/A

Cased or Uncased Diameter 8 Static Level _____

Work/Decommission Start Date 3/27/03

Work/Decommission Completed Date 3/31/03

Well Data 3150-12

Construction/Design		Formation Description
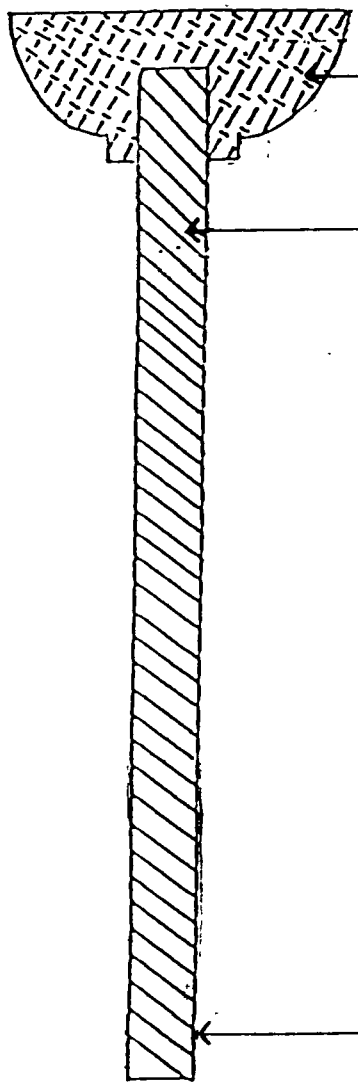	CONCRETE SURFACE SEAL	0 - 15 ft. Brown sand + gravels
	BACKFILL 13 bent. chips	— ft.
		— ft.
	DEPTH OF BORING 15 ' "	

RECEIVED

APR 0 8 2003

Washington State Department of Ecology

Scale 1"= _____

Page 1 of 4

ECY 050-12 (Rev 2/01)

The Department of Ecology does NOT Warranty the Data and/or the Information on this Well Report.

RESOURCE PROTECTION WELL REPORT

(SUBMIT ONE WELL REPORT PER WELL INSTALLED)

CURRENT Notice of Intent No. E004670

Construction/Decommission *("x" in circle)*

X Construction

O Decommission *ORIGINAL INSTALLATION Notice of Intent Number* 131379

Consulting Firm URS corporation

Unique Ecology Well ID Tag No: Temporary Wells

WELL CONSTRUCTION CERTIFICATION: I constructed and/or accept responsibility for construction of this well, and its compliance with all Washington well construction standards. Materials used and the information reported above are true to my best knowledge and belief.

☒ Driller ☐ Engineer ☐ Trainee Name (Print) Frank Scott

Driller/Engineer/Trainee Signature [signature]

Driller or Trainee License No. 2549

If trainee, licensed driller's Signature and License no. N/A

Type of Well *("x" in circle)*

X Resource Protection

O Geotech Soil Boring

Property Owner Sound Transit

Site Address 11517 Pacific Hwy SW

City Lakewood County: Pierce

Location SE 1/4 NW 1/4 Sec 12 Twn 19N R 2E EWM or WWM *circle one*

Lat/Long (s, t, r still REQUIRED) Lat Deg ____ Lat Min/Sec ____ Long Deg ____ Long Min/Sec ____

Tax Parcel No. N/A

Cased or Uncased Diameter 8" Static Level 12'

Work/Decommission Start Date 3/27/03

Work/Decommission Completed Date 3/27/03

Construction/Design X2 Well Data 3150-12

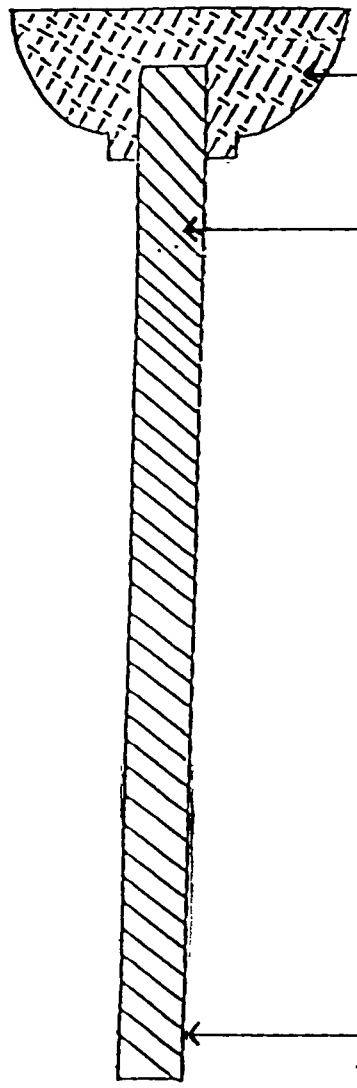

CONCRETE SURFACE SEAL

BACKFILL Bent Chips

DEPTH OF BORING 18'0"

Formation Description

0 - 18' ft. Lt Brown Silty Sand & gravels

— ft.

— ft.

RECEIVED

APR 0 8 2003

Washington State Department of Ecology

Scale 1"= ____ Page ____ of ____

ECY 050-12 (Rev 2/01)

The Department of Ecology does NOT Warranty the Data and/or the Information on this Well Report.

RESOURCE PROTECTION WELL REPORT

(SUBMIT ONE WELL REPORT PER WELL INSTALLED)

CURRENT Notice of Intent No. E004670

Construction/Decommission *("x" in circle)*

X Construction

O Decommission *ORIGINAL INSTALLATION Notice of Intent Number* _____

131381

Consulting Firm URS corporation

Unique Ecology Well ID Tag No: Temporary Wells

WELL CONSTRUCTION CERTIFICATION: I constructed and/or accept responsibility for construction of this well, and its compliance with all Washington well construction standards. Materials used and the information reported above are true to my best knowledge and belief.

☒ Driller ☐ Engineer ☐ Trainee Name (Print) Frank Scott

Driller/Engineer/Trainee Signature [signature]

Driller or Trainee License No. 2549

If trainee, licensed driller's Signature and License no. N/A

Type of Well *("x" in circle)*

X Resource Protection

O Geotech Soil Boring

Property Owner Sound Transit

Site Address 11517 Pacific Hwy SW

City Lakewood County: Pierce

Location SE 1/4 NW 1/4 Sec 12 Twn 19N R 2E EWM or WWM *circle one*

Lat/Long (s, t, r still REQUIRED) Lat Deg _____ Lat Min/Sec _____ Long Deg _____ Long Min/Sec _____

Tax Parcel No. N/A

Cased or Uncased Diameter 8" Static Level _____

Work/Decommission Start Date 3/27/03

Work/Decommission Completed Date 3/27/03

Well Data 3150-12

Construction/Design		Formation Description
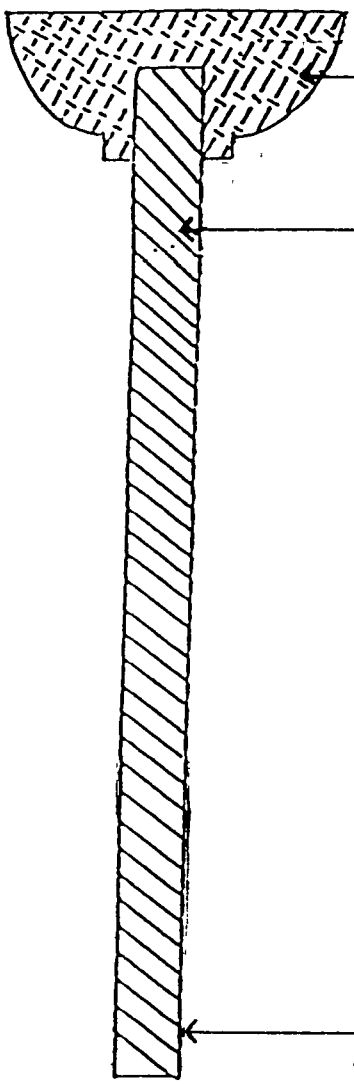	CONCRETE SURFACE SEAL	0 - 20' ft. Dark Brown sandy silt & gravels
	BACKFILL Bent Chips	— ft.
		— ft.
	DEPTH OF BORING 20' 0"	

RECEIVED APR 08 2003 Washington State Department of Ecology

Scale 1"= _____ Page _____ of _____

ECY 050-12 (Rev 2/01)

The Department of Ecology does NOT Warranty the Data and/or the Information on this Well Report.

RESOURCE PROTECTION WELL REPORT

(SUBMIT ONE WELL REPORT PER WELL INSTALLED)

CURRENT Notice of Intent No. E004670

Construction/Decommission *("x" in circle)*

X Construction

O Decommission *ORIGINAL INSTALLATION Notice of Intent Number* 131382

Consulting Firm URS corporation

Unique Ecology Well ID Tag No: Temporary Wells

WELL CONSTRUCTION CERTIFICATION: I constructed and/or accept responsibility for construction of this well, and its compliance with all Washington well construction standards. Materials used and the information reported above are true to my best knowledge and belief.

X Driller ☐ Engineer ☐ Trainee Name (Print) Frank Scott

Driller/Engineer/Trainee Signature [signature]

Driller or Trainee License No. 2549

If trainee, licensed driller's Signature and License no. N/A

Type of Well *("x" in circle)*

X Resource Protection

O Geotech Soil Boring

Property Owner Sound Transit

Site Address 11517 Pacific Hwy SW

City Lakewood County: Pierce

Location SE 1/4 NW 1/4 Sec 12 Twn 19N R 2E EWM or WWM *circle one*

Lat/Long (s, t, r still REQUIRED) Lat Deg ____ Lat Min/Sec ____ Long Deg ____ Long Min/Sec ____

Tax Parcel No. N/A

Cased or Uncased Diameter 8" Static Level 28'

Work/Decommission Start Date 3/28/03

Work/Decommission Completed Date 3/28/03

Construction/Design — Well Data 3150-12 — Formation Description

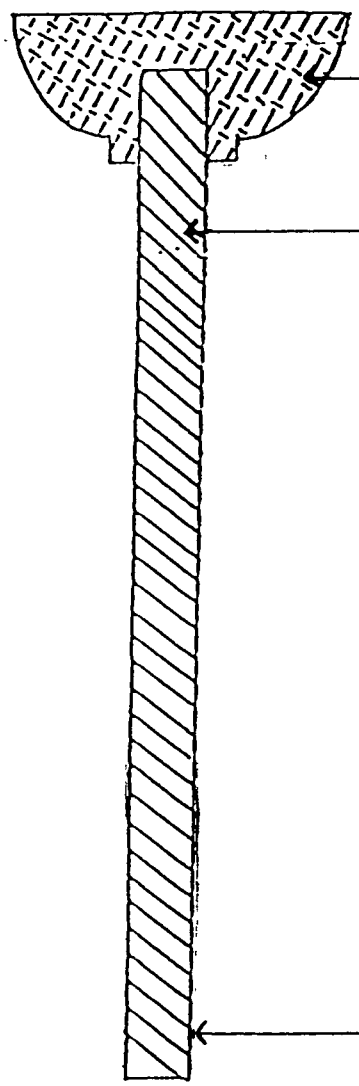

CONCRETE SURFACE SEAL

BACKFILL Bent Chips

DEPTH OF BORING 30' 0"

0 - 20 ft. med to coarse sand & gravels

2 - 30 ft. gray Till

- ft.

RECEIVED APR 0 8 2003 Washington State Department of Ecology

Scale 1"= ____ Page ____ of ____

ECY 050-12 (Rev 2/01)

The Department of Ecology does NOT Warranty the Data and/or the Information on this Well Report.

RESOURCE PROTECTION WELL REPORT

(SUBMIT ONE WELL REPORT PER WELL INSTALLED)

CURRENT Notice of Intent No. E004670

Construction/Decommission *("x" in circle)*

X Construction

O Decommission *ORIGINAL INSTALLATION Notice of Intent Number* 131383

Consulting Firm URS corporation

Unique Ecology Well ID Tag No: Temporary Wells

WELL CONSTRUCTION CERTIFICATION: I constructed and/or accept responsibility for construction of this well, and its compliance with all Washington well construction standards. Materials used and the information reported above are true to my best knowledge and belief.

☒ Driller ☐ Engineer ☐ Trainee Name (Print) Frank Scott

Driller/Engineer/Trainee Signature [signature]

Driller or Trainee License No. 2549

If trainee, licensed driller's Signature and License no. N/A

Type of Well *("x" in circle)*

X Resource Protection

O Geotech Soil Boring

Property Owner Sound Transit

Site Address 11517 Pacific Hwy SW

City Lakewood County: Pierce

Location SE 1/4 NW 1/4 Sec 12 Twn 19N R 2E (EWM) or WWM *circle one*

Lat/Long (s, t, r still REQUIRED) Lat Deg ____ Lat Min/Sec ____ Long Deg ____ Long Min/Sec ____

Tax Parcel No. N/A

Cased or Uncased Diameter 8" Static Level 15

Work/Decommission Start Date 3/28/03

Work/Decommission Completed Date 3/28/03

Construction/Design — Well Data 3150-12 — Formation Description

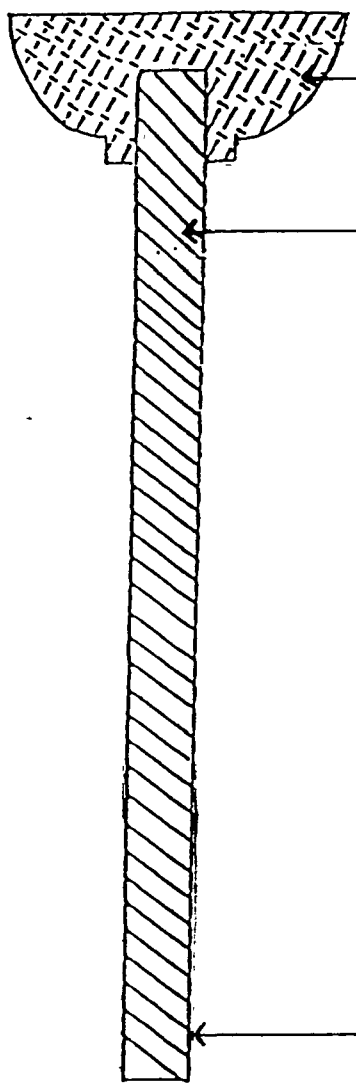

CONCRETE SURFACE SEAL

BACKFILL Bent chips

DEPTH OF BORING 20'0"

0 - 20 ft.
Fine to conse Sand & gravels

— ft.

— ft.

RECEIVED
APR 0 8 2003
Washington State Department of Ecology

Scale 1"= ____ Page ____ of ____

ECY 050-12 (Rev 2/01)

The Department of Ecology does NOT Warranty the Data and/or the Information on this Well Report.

RESOURCE PROTECTION WELL REPORT

(SUBMIT ONE WELL REPORT PER WELL INSTALLED)

CURRENT Notice of Intent No. E004670

Construction/Decommission *("x" in circle)*

X Construction

O Decommission *ORIGINAL INSTALLATION Notice of Intent Number* 131385

Consulting Firm URS Corporation

Unique Ecology Well ID Tag No: Temporary Wells

WELL CONSTRUCTION CERTIFICATION: I constructed and/or accept responsibility for construction of this well, and its compliance with all Washington well construction standards. Materials used and the information reported above are true to my best knowledge and belief.

☒ Driller ☐ Engineer ☐ Trainee Name (Print) Frank Scott

Driller/Engineer/Trainee Signature [signature]

Driller or Trainee License No. 2549

If trainee, licensed driller's Signature and License no. N/A

Type of Well *("x" in circle)*

X Resource Protection

O Geotech Soil Boring

Property Owner Sound Transit

Site Address 11517 Pacific Hwy SW

City Lakewood County: Pierce

Location SE 1/4 NW 1/4 Sec 12 Twn 19N R 2E EWM or WWM *circle one*

Lat/Long (s, t, r still REQUIRED) Lat Deg ____ Lat Min/Sec ____ Long Deg ____ Long Min/Sec ____

Tax Parcel No. N/A

Cased or Uncased Diameter 8" Static Level 13'

Work/Decommission Start Date 3/28/03

Work/Decommission Completed Date 3/28/03

Well Data 3150-12

Construction/Design

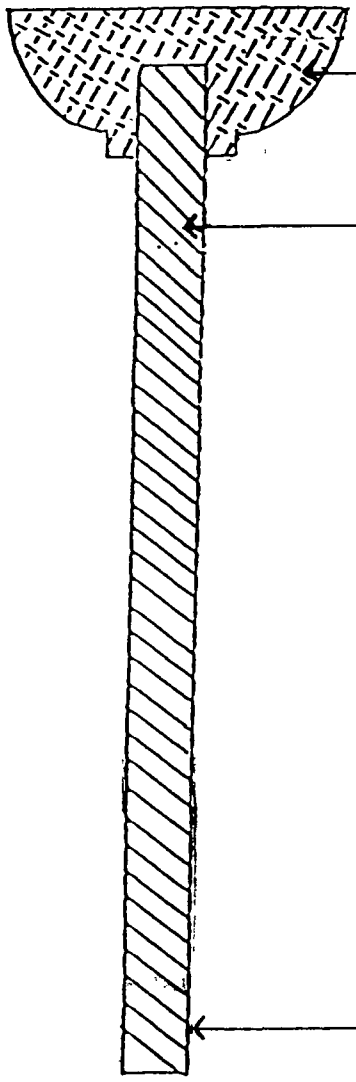

CONCRETE SURFACE SEAL

BACKFILL Bentchips

DEPTH OF BORING 18' 0"

Formation Description

0 - 18 ft.
Med to coarse sand & gravels

— ft.

— ft.

RECEIVED
APR 0 8 2003
Washington State Department of Ecology

Scale 1"= ____

Page 1 of 2

ECY 050-12 (Rev 2/01)

The Department of Ecology does NOT Warranty the Data and/or the Information on this Well Report.

RESOURCE PROTECTION WELL REPORT

(SUBMIT ONE WELL REPORT PER WELL INSTALLED)

CURRENT Notice of Intent No. E004670

Construction/Decommission *("x" in circle)*

X Construction

O Decommission *ORIGINAL INSTALLATION Notice of Intent Number* _____

Type of Well *("x" in circle)*

X Resource Protection

O Geotech Soil Boring

Consulting Firm URS Corporation

Unique Ecology Well ID Tag No: Temporary Wells 131384

Property Owner Sound Transit

Site Address 11517 Pacific Hwy SW

City Lakewood County: Pierce

Location SE 1/4 NW 1/4 Sec 12 Twn 19N R 2E (EWM) or WWM *circle one*

Lat/Long (s, t, r still REQUIRED) Lat Deg _____ Lat Min/Sec _____ Long Deg _____ Long Min/Sec _____

Tax Parcel No. N/A

Cased or Uncased Diameter 8" Static Level 13'

Work/Decommission Start Date 3/28/03

Work/Decommission Completed Date 3/28/03

WELL CONSTRUCTION CERTIFICATION: I constructed and/or accept responsibility for construction of this well, and its compliance with all Washington well construction standards. Materials used and the information reported above are true to my best knowledge and belief.

X Driller ☐ Engineer ☐ Trainee Name (Print) Frank Scott

Driller/Engineer/Trainee Signature [signature]

Driller or Trainee License No. 2549

If trainee, licensed driller's Signature and License no. N/A

Well Data 3150-12

Construction/Design		Formation Description
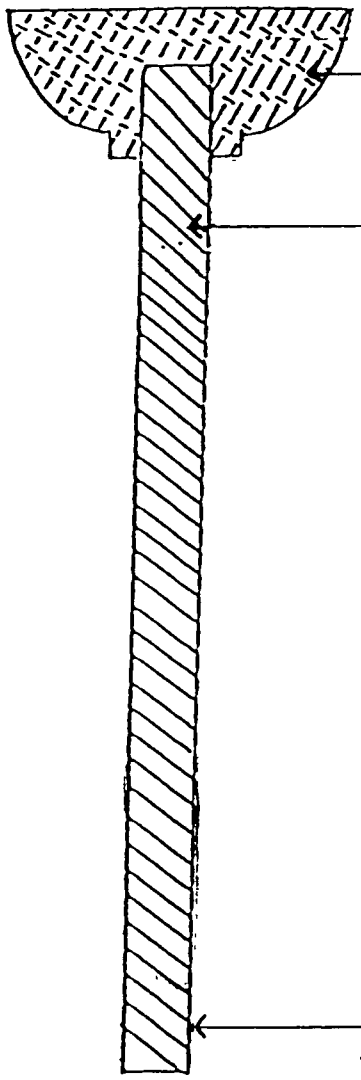	CONCRETE SURFACE SEAL	0 - 18 ft. med to coarse sand & gravels
	BACKFILL Bentchips	— ft.
		— ft.
	DEPTH OF BORING 18' 0"	

RECEIVED

APR 0 8 2003

Washington State Department of Ecology

Scale 1"= _____

Page 2 of 2

ECY 050-12 (Rev 2/01)

The Department of Ecology does NOT Warranty the Data and/or the Information on this Well Report.

RESOURCE PROTECTION WELL REPORT

(SUBMIT ONE WELL REPORT PER WELL INSTALLED)

CURRENT Notice of Intent No. E004670

Construction/Decommission *("x" in circle)*

X Construction

O Decommission *ORIGINAL INSTALLATION Notice of Intent Number* _____

131380

Consulting Firm URS corporation

Unique Ecology Well ID Tag No: Temporary Wells

WELL CONSTRUCTION CERTIFICATION: I constructed and/or accept responsibility for construction of this well, and its compliance with all Washington well construction standards. Materials used and the information reported above are true to my best knowledge and belief.

☒ Driller ☐ Engineer ☐ Trainee Name (Print) Frank Scott

Driller/Engineer/Trainee Signature [signature]

Driller or Trainee License No. 2549

If trainee, licensed driller's Signature and License no. N/A

Type of Well *("x" in circle)*

X Resource Protection

O Geotech Soil Boring

Property Owner Sound Transit

Site Address 11517 Pacific Hwy SW

City Lakewood County: Pierce

Location SE 1/4 NW 1/4 Sec 12 Twn 19N R 2E (EWM) or WWM *circle one*

Lat/Long (s, t, r still REQUIRED) Lat Deg _____ Lat Min/Sec _____ Long Deg _____ Long Min/Sec _____

Tax Parcel No. N/A

Cased or Uncased Diameter 8" Static Level 12'

Work/Decommission Start Date 3/27/03

Work/Decommission Completed Date 3/27/03

Well Data 3150-12

Construction/Design		Formation Description
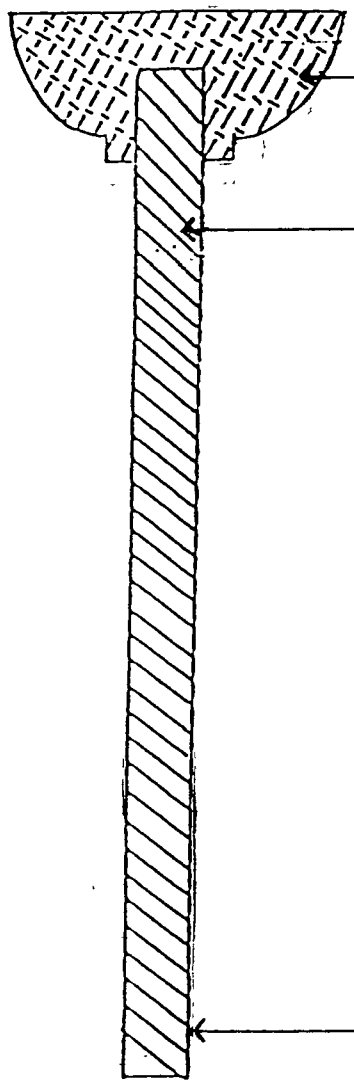	CONCRETE SURFACE SEAL	0 - 15 ft. LtBrown Silty-sand & gravels
	BACKFILL Bent Chips	— ft.
	DEPTH OF BORING 15' 0"	— ft.

RECEIVED

APR 0 8 2003

Washington State Department of Ecology

Scale 1"= _____ Page _____ of _____

ECY 050-12 (Rev 2/01)

The Department of Ecology does NOT Warranty the Data and/or the Information on this Well Report.

The Department of Ecology does NOT Warranty the Data and/or the Information on this Well Report.

MONITORING WELL REPORT

422782

Well ID# Geotech Soil Boring
Start Card # SE42993

(1) OWNER/PROJECT

WELL NO. _____

Name Steve Borman
Address 11412 Kendrick St SW
City Lakewood State WA Zip 98499

(2) TYPE OF WORK

☒ New construction ☐ Alteration (Repair/Recondition)
☐ Conversion ☐ Deepening ☐ Abandonment

(3) DRILLING METHOD

☐ Rotary Air ☐ Rotary Mud ☐ Cable
☒ Hollow Stein Auger ☐ Other _____

(4) BORE HOLE CONSTRUCTION:

Special Standards Yes ☐ No ☒ Depth of Completed Well 31.5 ft.

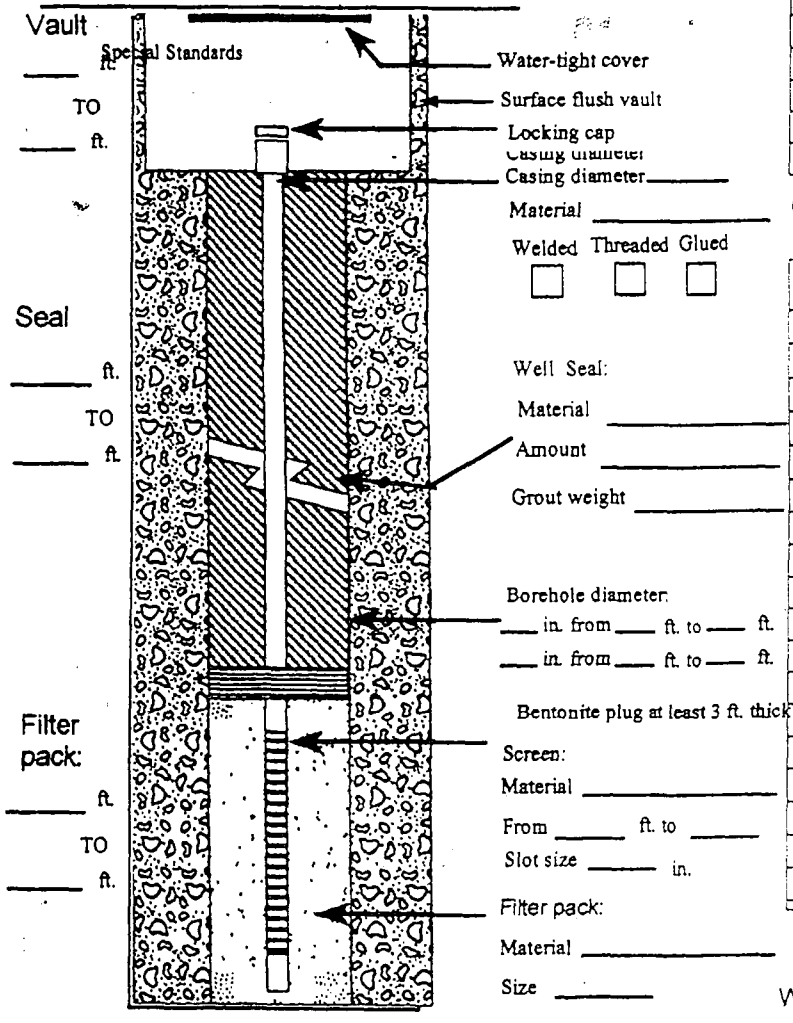

(5) WELL TESTS:

☐ Pump ☐ Bailer ☐ Air ☐ Flowing Artesian
Permeability _____ Yield _____ GPM
Conductivity _____ PH _____
Temperature of water _____ OP/C Depth artesian flow found _____ ft.
Was water analysis done? ☐ Yes ☐ No
By whom? _____
Depth of strata to be analyzed. From _____ ft. to _____ ft.
Remarks: _____

Name Of Supervising Geologist/Engineer Shannon Wilson

(6) LOCATION OF WELL By *legal description:*

County Pierce Latitude _____ Longitude _____
Township 19N (N or S) Range 2E (E or W) Section 12
NE 1/4 of NW 1/4 of above section.
Street address of well location 11412 Kendrick St SW Lakewood WA 98499
Tax lot number of well location 4935000050

(7) STATIC WATER LEVEL:

_____ Ft. below land surface. Date _____
Artesian Pressure _____ lb/sq. in. Date

(8) WATER BEARING ZONES:

Depth at which water was first found _____

From	To	Est. Flow Rate	SWL

(9) WELL LOG:

Ground Elevation _____

Material	From	To	SWL
Gravel	0	31.5	

RECEIVED
SEP 00 2011
WA State Department of Ecology (SWRO)

Date started June 22, 2011 Completed June 22, 2011

WELL CONSTRUCTION CERTIFICATION:

I constructed and/or accept responsibility for construction of this well, and its compliance with all Washington well construction standards. Materials used and the information reported above are true to my best knowledge and belief.

Type or Print Name Jerred Thompson License No. 2823
Trainee Name _____ License No. _____
Drilling Company Holocene Drilling Inc.
(Signed) _____ License No. 2823
Address 11412 162nd Ave. E. Puyallup, WA. 98373
Registration No. HOLDCDI044KH Date August 23, 2011

RESOURCE PROTECTION WELL REPORT

This is a report of the activities of a licensed Washington well driller and serves as the official record of work done within the borehole and casing and describes the amount of water encountered.

Construction

Type of Well: Environmental Investigation - Water Sampling
Number of Wells: 4
Type of Work: New
Method: DirectPush
Drilling Start Date: 10/13/2014
Drilling Completion Date: 10/13/2014
Received by Ecology: 9/7/2016 9:38 AM

Dimensions:
Borehole Diameter: 2 in
Depth of completed well: 12 ft 0 in

Construction Details

Casings:

From Depth	To Depth	Type	Diameter	Stickup
N/A				

Perforations:

Type	Size	Total Perforations	From Depth	To Depth
N/A				

Screens:

Manufacturer	Type	Dia-meter	Slot Size	From Depth	To Depth
N/A					

Sand/Gravel Packings:

Material	From Depth	To Depth
N/A		

Individual Well Details

Well	Driller's Identifier	Water Level
1		Dry Hole
2		Dry Hole
3		Static Level at: 10 ft 0 in
4		Dry Hole

Additional Well Construction Information
None

Construction Notice of Intent Number: EE05280
Decommissioning Notice of Intent Number: AE29174
Unique Ecology Well ID Tag Number: N/A
Property Owner Name: Sweeting
Property Owner Address: 3639 N Pearl St, Tacoma, WA 98407

Well Location:
Well Street Address:
City, State, Zip: WA
County: Pierce
Township: 19N Range: 2E Section: 12 in the SW 1/4 of the NW 1/4

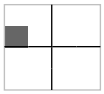

Well Head Elevation:
Elevation Datum:
Elevation Method:
Latitude (DD): Longitude (DD):
Datum:
Horizontal Coordinate Collection Method:
Tax parcel No.:

Lithology

Layer: Describe by color, character, size of material and structure, and the kind and nature of the material in each layer penetrated, with at least one entry for each change of information.

From	To	Material
0 ft 0 in	12 ft 0 in	Coarse gravels with sand

Well Construction Certification: I constructed and/or accept responsibility for construction of this well and its compliance with all Washington well construction standards. Material used and information reported above are true to the best of my knowledge and belief.

Driller/Engineer/Trainee Printed Name: JAMES CANTRALL	Drilling Company: FISHER AND SONS
Driller or trainee License Number: 2936	Address: 625 FISHER LN
If trainee, Driller's License Number:	City, State, Zip: BURLINGTON, WA, 98233

The Department of Ecology does NOT Warranty the Data and/or the information on this Well Report.

SOURCE PROTECTION WELL REPORT

(SUBMIT ONE WELL REPORT PER WELL INSTALLED)

CURRENT Notice of Intent No. E 004716

Construction/Decommission *("x" in circle)*

X Construction

O Decommission *ORIGINAL INSTALLATION Notice of Intent Number* 134487

Consulting Firm URS Corporation

Unique Ecology Well ID Tag No:

Type of Well *("x" in circle)*

X Resource Protection

O Geotech Soil Boring

Property Owner Lakewood Auto Wrecking

Site Address 11528 Pacific Hwy SW

City Lakewood County: Pierce

Location SE 1/4 NW 1/4 Sec 12 Twn 19N R 2E (WM) or WWM *circle one*

Lat/Long (s, t, r still REQUIRED) Lat Deg ____ Lat Min/Sec ____ Long Deg ____ Long Min/Sec ____

Tax Parcel No. N/A

Cased or Uncased Diameter 8 1/2 Static Level —

Work/Decommission Start Date 5/9/03

Work/Decommission Completed Date 5/9/03

WELL CONSTRUCTION CERTIFICATION: I constructed and/or accept responsibility for construction of this well, and its compliance with all Washington well construction standards. Materials used and the information reported above are true to my best knowledge and belief.

☒ Driller ☐ Engineer ☐ Trainee Name (Print) Andrew Flagan

Driller/Engineer/Trainee Signature [signature]

Driller or Trainee License No. 2551

If trainee, licensed driller's Signature and License no. —

Well Data 3258-12

Construction/Design

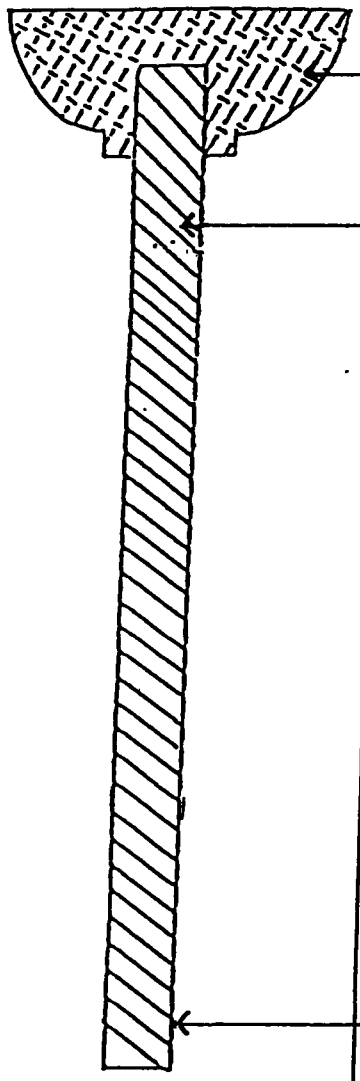

CONCRETE SURFACE SEAL

BACKFILL w/bent chips

DEPTH OF BORING 18.5' "

Formation Description

0 - 18.5' ft.
brown sand & gravels

— ft.

— ft.

RECEIVED
JUN 13 2003
Washington State Department of Ecology

Scale 1"= ____ Page ____ of ____

ECY 050-12 (Rev 2/01)

The Department of Ecology does NOT Warranty the Data and/or the Information on this Well Report.

SOURCE PROTECTION WELL REPORT

(SUBMIT ONE WELL REPORT PER WELL INSTALLED)

CURRENT Notice of Intent No. E 004716

Construction/Decommission ("x" in circle)

X Construction

O Decommission ORIGINAL INSTALLATION Notice of Intent Number 134488

Consulting Firm URS Corporation

Unique Ecology Well ID Tag No:

WELL CONSTRUCTION CERTIFICATION: I constructed and/or accept responsibility for construction of this well, and its compliance with all Washington well construction standards. Materials used and the information reported above are true to my best knowledge and belief.

☒ Driller ☐ Engineer ☐ Trainee Name (Print) Andrew Flagan

Driller/Engineer/Trainee Signature [signature]

Driller or Trainee License No. 2551

If trainee, licensed driller's Signature and License no.

Type of Well ("x" in circle)

X Resource Protection

O Geotech Soil Boring

Property Owner Lakewood Auto Wrecking

Site Address 11528 Pacific Hwy SW

City Lakewood County: Pierce

Location SE 1/4 NW 1/4 Sec 12 Twn 19N R 2E EWM or WWM (circle one)

Lat/Long (s, t, r still REQUIRED) Lat Deg ____ Lat Min/Sec ____ Long Deg ____ Long Min/Sec ____

Tax Parcel No. N/A

Cased or Uncased Diameter 8 1/2 Static Level —

Work/Decommission Start Date 5/9/03

Work/Decommission Completed Date 5/9/03

Construction/Design — Well Data 3258-12 — Formation Description

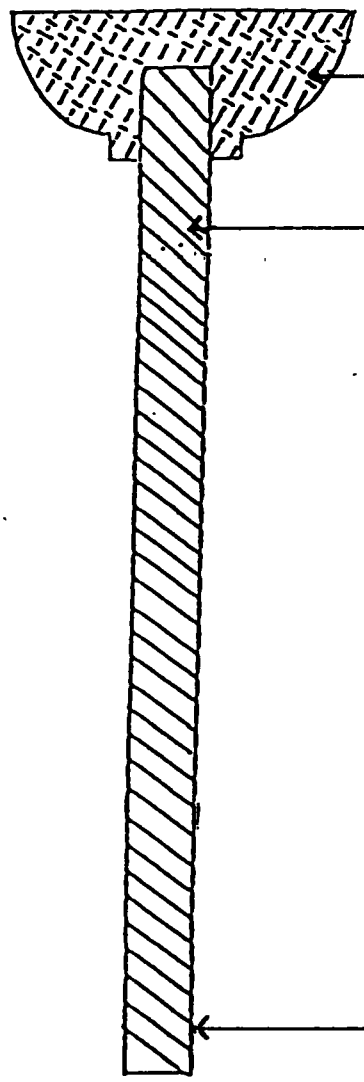

CONCRETE SURFACE SEAL

BACKFILL w/bent chips

DEPTH OF BORING 19' "

0 - 19' ft. brown sand & gravels

— ft.

— ft.

RECEIVED
JUN 13 2003
Washington State Department of Ecology

Scale 1"= ____ Page ____ of ____ ECY 050

The Department of Ecology does NOT Warranty the Data and/or the Information on this Well Report.

The Department of Ecology does NOT Warranty the Data and/or the Information on this Well Report.

RESOURCE PROTECTION WELL REPORT

R 39583

START CARD NO. ~~R 28735~~

PROJECT NAME: WA. DOT / Lakeview
WELL IDENTIFICATION NO. AEB - 397
DRILLING METHOD: H.S.A.
DRILLER: Scott Krueger
FIRM: Cascade Drilling, Inc.
SIGNATURE:
CONSULTING FIRM: WA. ST DOT
REPRESENTATIVE: Tom Nguyen

COUNTY: Pierce
LOCATION: NE ¼ NW ¼ Sec 12 Twn 19N R 2E
STREET ADDRESS OF WELL: 11211-41 St. Ave S.W. Lakewood. WA.
WATER LEVEL ELEVATION: 23
GROUND SURFACE ELEVATION: N/A
INSTALLED: 5-5-98
DEVELOPED: NO

8201

AS-BUILT	WELL DATA	FORMATION DESCRIPTION

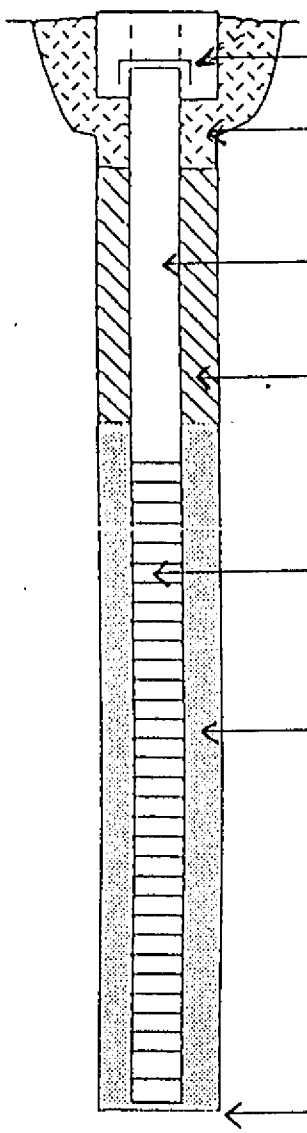

WELL COVER

CONCRETE SURFACE SEAL
DEPTH = 1/ft

PVC BLANK 2 "x 19'

BACKFILL 16 ft.
TYPE: Bent chips

PVC SCREEN 2 "x 10'
SLOT SIZE: .010

GRAVEL PACK 12 ft.
MATERIAL: 2/12

WELL DEPTH 29' "

0 - 7 ft.
brown Sand, gravel Cobbles

7 - 10 ft.
black Silty sand

10 - 29 ft.
black Coarse gravel, cobbles

RECEIVED
JUL 29 1998
DEPARTMENT OF ECOLOGY
WELL DRILLING UNIT

SCALE: 1" = _____ PAGE _____ OF _____

ECY 050-12 (Rev. 11/09)

The Department of Ecology does NOT Warranty the Data and/or the Information on this Well Report.

#11527-App
#10375-Per

STATE OF WASHINGTON
DEPARTMENT OF CONSERVATION
DIVISION OF WATER RESOURCES

Well #2

WELL LOG

Record by: Driller

Source: Well Report

Location: State of WASHINGTON

County: Pierce

Area: -

Map: -

SW ¼ SW ¼ sec. 12 T. 19 N., R. 2 E. W.

Diagram of Section: 12

Drilling Co. Valley Pump Service

Address: 1408, 18th St NW Puyallup Wa.

Method of Drilling: Cable Date: 12/20/61, 19

Owner: Fir Acres Trailer Court

Address: 12623 Bridgeport Way SW Tacoma.

Land surface, datum ft above below

SWL: 31 Date: 12/20/61, 19 Dims.: 6" x 103

Consolidation	Material	From (feet)	To (feet)
	Domestic Deepened		

(Transcribe driller's terminology literally but paraphrase as necessary, in parentheses. If material water-bearing, so state and record static level if reported. Give depths in feet below land-surface datum unless otherwise indicated. Correlate with stratigraphic column, if feasible. Following log of materials, list all casings, perforations, screens, etc.)

	From	To
Original well	0	72'
Hardpan w/Gravel, coarse	72	90'
Sand, cemented & gravel	90'	101'
Gravel, coarse (w.B)	101'	103'
Casing: 6"	0	103'
Pump: Reda		
submersible - 3HP		
Boiler Test: 30 gpm 8" DD @ 4 hrs		

Turn up

Sheet ____ of ____ sheets

The Department of Ecology does NOT Warranty the Data and/or the Information on this Well Report.

Appl# 11527
Per# 10375

Well #1

STATE OF WASHINGTON
DEPARTMENT OF CONSERVATION
DIVISION OF WATER RESOURCES

WELL LOG

Record by Driller
Source Well Report

Location: State of WASHINGTON
County Pierce
Area —
Map
SW ¼ SW ¼ sec. 12 T. 19 N., R. 2 E.

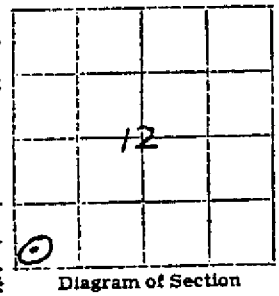

Diagram of Section

Drilling Co. TACOMA PUMP & DRILL
Address 14621 Pacific Ave Tacoma, Wa
Method of Drilling Cable Date 9/6, 1957
Owner Robert E. Kahler
Address 12623 Bridgeport Way SW Tacoma
Land surface, datum — ft. above/below
SWL: 30' Date 9/6, 1957 Dims.: 8" x 102'

Correlation	Material	From (feet)	To (feet)
	(Transcribe driller's terminology literally but paraphrase as necessary, in parentheses. If material water-bearing, so state and record static level if reported. Give depths in feet below land-surface datum unless otherwise indicated. Correlate with stratigraphic column, if feasible. Following log of materials, list all casings, perforations, screens, etc.)		
	Gravel, Dry	0	34'
	Hardpan	34	60'
	Sand, packed & Gravel	60	100'
	Sand & Gravel	100	102'
	Casing: 8"	0	102'
	Surface Seal: Bentonite	0	15'
	Pump: Reda - Submersible - 3HP		
	Bailer Test: 60 gpm 30' DD @ 1 hr.		
	~~No Tests~~		

Turn up

Sheet ____ of ____ sheets

The Department of Ecology does NOT Warranty the Data and/or the Information on this Well Report.

STATE OF WASHINGTON
DEPARTMENT OF CONSERVATION AND DEVELOPMENT

WELL LOG No. A-6492

Date 1-2, 1963

Record by well driller

Source driller's record

Location: State of WASHINGTON

County Pierce

Area

Map

¼ ¼ sec. 12 T. 19 N., R. 2 E. ~~WM~~

Diagram of Section

Drilling Co. Richardson Well Drilling Co.

Address 219 S. 115th, Tacoma, Wash.

Method of Drilling Date 10-8, 1962

Owner Genevieve Johnson

Address 12315 Bridgeport Way, Tacoma, Wn.

Land surface, datum ft above/below

Correlation	Material	Thickness (feet)	Depth (feet)
	Old fill	0	5
	Rock & gravel	7	12
	Hardpan	27	39
	Loose packed water gravel	21	60
	Bailer test: 75 g.p.m. with 2½' drawdown after 3 hrs.		
	~~Static level: 42' (10-8-62)~~		
	~~CASING:~~		
	~~8" diam. from 0 to 60' Gage 25#~~		
	SCREENS:		
	Everdur - Johnson		
	Diam. 8" Slot size 60 set from 50' to 55'		
	Slot size 70 set from 55' ~~60~~ 60'		

(Transcribe driller's terminology literally but paraphrase as necessary, in parentheses. If material water-bearing, so state and record static level if reported. Give depths in feet below land-surface datum unless otherwise indicated. Correlate with stratigraphic column, if feasible. Following log of materials, list all casings, perforations, screens, etc.)

Turn up

Sheet ____ of ____ sheets

The Department of Ecology does NOT Warranty the Data and/or the Information on this Well Report.

RESOURCE PROTECTION WELL REPORT

START CARD NO. R28735

PROJECT NAME: WA DOT / LAKEVIEW
WELL IDENTIFICATION NO. AEE 539
DRILLING METHOD: HSA
DRILLER: Scott E. Krueger
FIRM: Cascade Drilling, Inc.
SIGNATURE: [signature]
CONSULTING FIRM: WA. ST. DOT
REPRESENTATIVE: Ton Nguyen

COUNTY: PIERCE
LOCATION: NE¼ NW¼ Sec 12 Twn 19N R 2E
STREET ADDRESS OF WELL: 11211 - 41st Ave SW, Lakewood, WA
WATER LEVEL ELEVATION: 24
GROUND SURFACE ELEVATION: N/A
INSTALLED: 5-4-98
DEVELOPED: NO

8201

AS-BUILT	WELL DATA	FORMATION DESCRIPTION
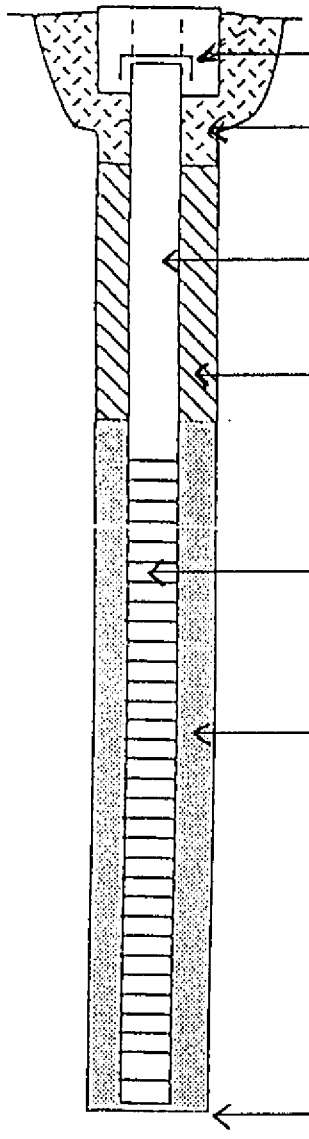	WELL COVER CONCRETE SURFACE SEAL DEPTH = 1/ft PVC BLANK 2 "x 22 ' BACKFILL 21 ft. TYPE: Bent chips PVC SCREEN 2 "x 10 ' SLOT SIZE: .010 GRAVEL PACK 10 ft. MATERIAL: 2/12 WELL DEPTH 32 ' "	0 - 25 ft. brown Sandy gravel, Cobbles 25 - 32ft. gray Sand, gravel - ft.

SCALE: 1" = _____ PAGE _____ OF _____

ECY 050-12 (Rev. 11/09)

The Department of Ecology does NOT Warranty the Data and/or the Information on this Well Report.

RESOURCE PROTECTION WELL REPORT

START CARD NO. R28735

PROJECT NAME: WA DOT / LAKEVIEW
WELL IDENTIFICATION NO. AEE 540
DRILLING METHOD: HSA
DRILLER: Scott E. Krueger
FIRM: Cascade Drilling, Inc.
SIGNATURE:
CONSULTING FIRM: WA. ST. DOT
REPRESENTATIVE: Ton Nguyen

COUNTY: PIERCE
LOCATION: NE¼ NW¼ Sec 12 Twn 19N R2E
STREET ADDRESS OF WELL: 11211 - 41st Ave SW, Lakewood, WA
WATER LEVEL ELEVATION: 22
GROUND SURFACE ELEVATION: N/A
INSTALLED: 5-4-98
DEVELOPED: No

8201

AS-BUILT	WELL DATA	FORMATION DESCRIPTION
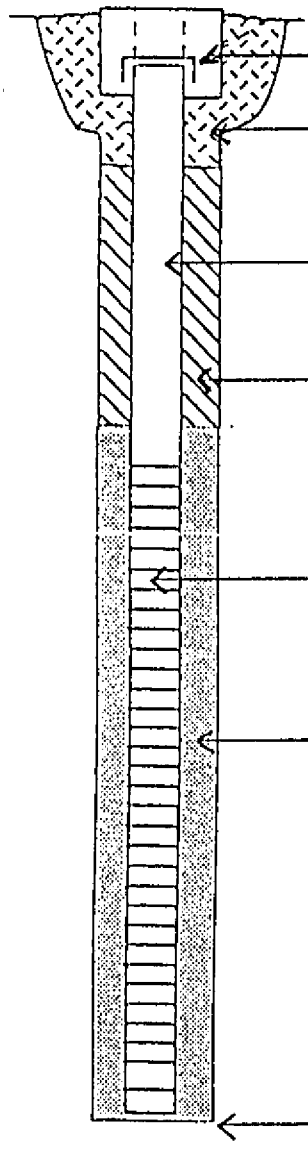	WELL COVER CONCRETE SURFACE SEAL DEPTH = 1/ft PVC BLANK 2 "x 19' BACKFILL 16 ft. TYPE: Bent chips PVC SCREEN 2 "x 10' SLOT SIZE: 1010 GRAVEL PACK 12 ft. MATERIAL: 2/12 WELL DEPTH 29' "	0 - 29 ft. brown Sand, gravel, cobbles - ft. - ft.

SCALE: 1" = _____ PAGE _____ OF _____

ECY 050-12 (Rev. 11/09)

The Department of Ecology does NOT Warranty the Data and/or the Information on this Well Report.

RESOURCE PROTECTION WELL REPORT

START CARD NO. R28735

PROJECT NAME: WA DOT / LAKEVIEW
WELL IDENTIFICATION NO. AEE 541-
DRILLING METHOD: HSA
DRILLER: Scott E. Krueger
FIRM: Cascade Drilling, Inc.
SIGNATURE:
CONSULTING FIRM: WA. ST. DOT
REPRESENTATIVE: Ton Nguyen

COUNTY: PIERCE
LOCATION: NE¼ NW¼ Sec 12 Twn 19N R2E
STREET ADDRESS OF WELL: 11211 - 41st Ave SW, Lakewood, WA
WATER LEVEL ELEVATION: 24
GROUND SURFACE ELEVATION: N/A
INSTALLED: 5-4-98
DEVELOPED: No

8201

AS-BUILT	WELL DATA	FORMATION DESCRIPTION

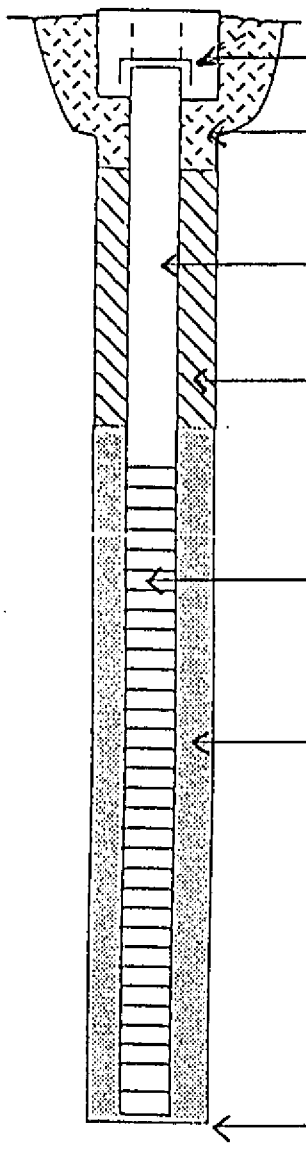

WELL COVER

CONCRETE SURFACE SEAL
DEPTH = 1/ft

PVC BLANK 2 "x 20 '

BACKFILL 17 ft.
TYPE: Bent chips

PVC SCREEN 2 "x 10 '
SLOT SIZE: .010

GRAVEL PACK 12 ft.
MATERIAL: 2/12

WELL DEPTH 30 ' "

0 - 15 ft.
brown sandy gravel, cobbles

15 - 20 ft.
brown Coarse Sand, gravel

20 - 30 ft.
gray Coarse Sand gravel

SCALE: 1" = _____

PAGE _____ OF _____

ECY 050-12 (Rev. 11/89)

RESOURCE PROTECTION WELL REPORT

START CARD NO. R28735

PROJECT NAME: WA DOT / LAKEVIEW
WELL IDENTIFICATION NO. AEE 542
DRILLING METHOD: HSA
DRILLER: Scott E. Krueger
FIRM: Cascade Drilling, Inc.
SIGNATURE: [signature]
CONSULTING FIRM: WA. ST. DOT
REPRESENTATIVE: Tom Nguyen

COUNTY: PIERCE
LOCATION: NE¼ NW¼ Sec 12 Twn 19N R2E
STREET ADDRESS OF WELL: 11211 - 41st Ave SW, Lakewood, WA
WATER LEVEL ELEVATION: 24
GROUND SURFACE ELEVATION: N/A
INSTALLED: 5-4-98
DEVELOPED: No

8201

AS-BUILT	WELL DATA	FORMATION DESCRIPTION

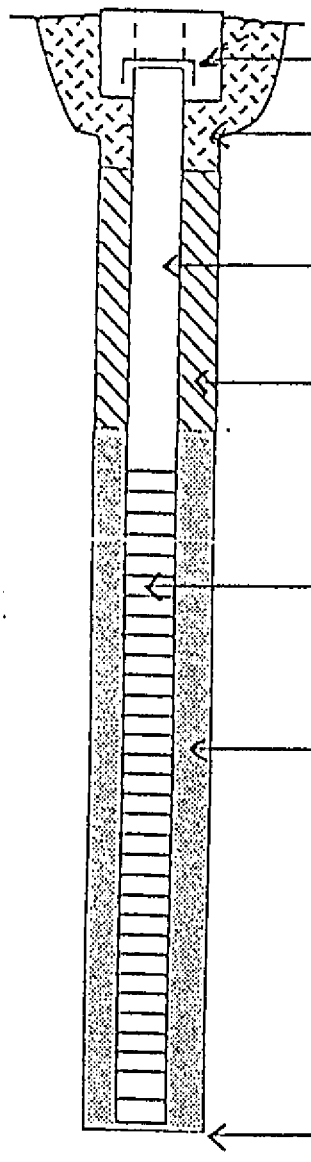

WELL COVER

CONCRETE SURFACE SEAL
DEPTH = 1/ft

PVC BLANK 2" x 20'

BACKFILL 17 ft.
TYPE: Bent chips

PVC SCREEN 2" x 10'
SLOT SIZE: .010

GRAVEL PACK 12 ft.
MATERIAL: 2/12

WELL DEPTH 30' "

0 - 15 ft.
brown sandy gravel, cobbles

15 - 20 ft.
brown Coarse Sand, gravel

20 - 30 ft.
gray Coarse Sand gravel

SCALE: 1" = _____

PAGE _____ OF _____

ECY 050-12 (Rev. 11/09)

The Department of Ecology does NOT Warranty the Data and/or the Information on this Well Report.

RESOURCE PROTECTION WELL REPORT

This is a report of the activities of a licensed Washington well driller and serves as the official record of work done within the borehole and casing and describes the amount of water encountered.

Construction

Type of Well: Environmental Investigation - Soil Sampling
Number of Wells: 5
Type of Work: New
Method: DirectPush
Drilling Start Date: 12/30/2014
Drilling Completion Date: 12/30/2014
Received by Ecology: 1/13/2015 3:02 PM

Dimensions:
Borehole Diameter: 2.25 in
Depth of completed well: 5 ft 0 in

Construction Details

Casings:

From Depth	To Depth	Type	Diameter	Stickup
N/A				

Perforations:

Type	Size	Total Perforations	From Depth	To Depth
N/A				

Screens:

Manufacturer	Type	Dia-meter	Slot Size	From Depth	To Depth
N/A					

Sand/Gravel Packings:

Material	From Depth	To Depth
N/A		

Individual Well Details

Well	Driller's Identifier	Water Level
1	B3	Dry Hole
2	B4	Dry Hole
3	B5	Dry Hole
4	B6	Dry Hole
5	B7	Dry Hole

Additional Well Construction Information
None

Construction Notice of Intent Number: SE53543
Decommissioning Notice of Intent Number: AE30101
Unique Ecology Well ID Tag Number: N/A
Property Owner Name: Westwind Contractors
Property Owner Address: 11401 Pacific Hwy S, Lakewood, WA 98499

Well Location:
Well Street Address: 11401 Pacifc Hwy S
City, State, Zip: Lakewood, WA , 98499
County: Pierce
Township: 19N Range: 2E Section: 12 in the NE 1/4 of the NW 1/4

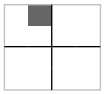

Well Head Elevation:
Elevation Datum:
Elevation Method:
Latitude (DD): Longitude (DD):
Datum:
Horizontal Coordinate Collection Method:
Tax parcel No.:

Lithology

Layer: Describe by color, character, size of material and structure, and the kind and nature of the material in each layer penetrated, with at least one entry for each change of information.

From	To	Material
0 ft 0 in	5 ft 0 in	silty sand with gravel

Well Construction Certification: I constructed and/or accept responsibility for construction of this well and its compliance with all Washington well construction standards. Material used and information reported above are true to the best of my knowledge and belief.

Driller/Engineer/Trainee Printed Name: NOEL KNOPF	Drilling Company: ESN NORTHWEST
Driller or trainee License Number: 3117	Address: 1210 EASTSIDE ST SUITE 200
If trainee, Driller's License Number:	City, State, Zip: OLYMPIA, WA, 98503

The Department of Ecology does NOT Warranty the Data and/or the information on this Well Report.

RESOURCE PROTECTION WELL REPORT

This is a report of the activities of a licensed Washington well driller and serves as the official record of work done within the borehole and casing and describes the amount of water encountered.

Construction

Type of Well: Environmental Investigation - Water Sampling
Number of Wells in Group 1: 1 well
Type of Work: New
Method: DirectPush
Drilling Start Date: 12/30/2014
Drilling Completion Date: 12/30/2014
Received by Ecology: 1/27/2015 9:02 AM

Dimensions:
Borehole Diameter: 2.25 in
Depth of completed well: 20 ft 0 in

Construction Details

Casings:

From Depth	To Depth	Type	Diameter	Stickup
N/A				

Perforations:

Type	Size	Total Perforations	From Depth	To Depth
N/A				

Screens:

Manufacturer	Type	Dia-meter	Slot Size	From Depth	To Depth
N/A					

Sand/Gravel Packings:

Material	From Depth	To Depth
N/A		

Individual Well Details (Group 1 of 2)

Well	Driller's Identifier	Water Level
1	B1	Static Level at: 18 ft 0 in

Additional Well Construction Information
None

Well Group 1 of 2

Construction Notice of Intent Number: EE05382
Decommissioning Notice of Intent Number: AE30282
Unique Ecology Well ID Tag Number: N/A
Property Owner Name: Westwind Contractors
Property Owner Address: 11401 Pacific Hwy S, Lakewood, WA 98499

Well Location:
Well Street Address: 11401 Pacific Hwy S
City, State, Zip: Lakewood, WA , 98499
County: Pierce
Township: 19N Range: 2E Section: 12 in the NE 1/4 of the NW 1/4

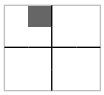

Well Head Elevation:
Elevation Datum:
Elevation Method:
Latitude (DD): Longitude (DD):
Datum:
Horizontal Coordinate Collection Method:
Tax parcel No.:

Lithology

Layer: Describe by color, character, size of material and structure, and the kind and nature of the material in each layer penetrated, with at least one entry for each change of information.

From	To	Material
0 ft 0 in	20 ft 0 in	gravelly silty sand

Well Construction Certification: I constructed and/or accept responsibility for construction of this well and its compliance with all Washington well construction standards. Material used and information reported above are true to the best of my knowledge and belief.

Driller/Engineer/Trainee Printed Name: NOEL KNOPF	Drilling Company: ESN NORTHWEST
Driller or trainee License Number: 3117	Address: 1210 EASTSIDE ST SUITE 200
If trainee, Driller's License Number:	City, State, Zip: OLYMPIA, WA, 98503

The Department of Ecology does NOT Warranty the Data and/or the information on this Well Report.

RESOURCE PROTECTION WELL REPORT

This is a report of the activities of a licensed Washington well driller and serves as the official record of work done within the borehole and casing and describes the amount of water encountered.

Construction

Type of Well: Environmental Investigation - Water Sampling
Number of Wells in Group 2: 1 well
Type of Work: New
Method: DirectPush
Drilling Start Date: 12/30/2014
Drilling Completion Date: 12/30/2014
Received by Ecology: 1/27/2015 9:03 AM

Dimensions:
Borehole Diameter: 2.25 in
Depth of completed well: 19 ft 0 in

Construction Details

Casings:

From Depth	To Depth	Type	Diameter	Stickup
N/A				

Perforations:

Type	Size	Total Perforations	From Depth	To Depth
N/A				

Screens:

Manufacturer	Type	Dia-meter	Slot Size	From Depth	To Depth
N/A					

Sand/Gravel Packings:

Material	From Depth	To Depth
N/A		

Individual Well Details (Group 2 of 2)

Well	Driller's Identifier	Water Level
1	B2	Static Level at: 17 ft 0 in

Additional Well Construction Information
None

Well Group 2 of 2

Construction Notice of Intent Number: EE05382
Decommissioning Notice of Intent Number: AE30282
Unique Ecology Well ID Tag Number: N/A
Property Owner Name: Westwind Contractors
Property Owner Address: 11401 Pacific Hwy S, Lakewood, WA 98499

Well Location:
Well Street Address: 11401 Pacific Hwy S
City, State, Zip: Lakewood, WA , 98499
County: Pierce
Township: 19N Range: 2E Section: 12 in the NE 1/4 of the NW 1/4

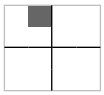

Well Head Elevation:
Elevation Datum:
Elevation Method:
Latitude (DD): Longitude (DD):
Datum:
Horizontal Coordinate Collection Method:
Tax parcel No.:

Lithology

Layer: Describe by color, character, size of material and structure, and the kind and nature of the material in each layer penetrated, with at least one entry for each change of information.

From	To	Material
0 ft 0 in	19 ft 0 in	gravelly silty sand

Well Construction Certification: I constructed and/or accept responsibility for construction of this well and its compliance with all Washington well construction standards. Material used and information reported above are true to the best of my knowledge and belief.

Driller/Engineer/Trainee Printed Name: NOEL KNOPF	Drilling Company: ESN NORTHWEST
Driller or trainee License Number: 3117	Address: 1210 EASTSIDE ST SUITE 200
If trainee, Driller's License Number:	City, State, Zip: OLYMPIA, WA, 98503

The Department of Ecology does NOT Warranty the Data and/or the information on this Well Report.

RESOURCE PROTECTION WELL REPORT

(SUBMIT ONE WELL REPORT PER WELL INSTALLED)

CURRENT Notice of Intent No. E004738

Construction/Decommission *("x" in circle)*

X Construction

O Decommission *ORIGINAL INSTALLATION Notice of Intent Number* 134410

Consulting Firm URS Corporation

Unique Ecology Well ID Tag No: Temporary Wells

WELL CONSTRUCTION CERTIFICATION: I constructed and/or accept responsibility for construction of this well, and its compliance with all Washington well construction standards. Materials used and the information reported above are true to my best knowledge and belief.

X Driller ☐ Engineer ☐ Trainee Name (Print) Andrew Flagan

Driller/Engineer/Trainee Signature [signature]

Driller or Trainee License No. 2551

If trainee, licensed driller's Signature and License no. /

Type of Well *("x" in circle)*

X Resource Protection

O Geotech Soil Boring

Property Owner APEX Glass

Site Address 11503 Pacific Hwy SW

City Lakewood County: Pierce

Location NE 1/4 NW 1/4 Sec 12 Twn 19N R 2E (EWM) or WWM *circle one*

Lat/Long (s, t, r still REQUIRED) Lat Deg X Lat Min/Sec X Long Deg X Long Min/Sec X

Tax Parcel No. N/A

Cased or Uncased Diameter 8" Static Level 25'

Work/Decommission Start Date 5/14/03

Work/Decommission Completed Date 5/14/03

Construction/Design — Well Data 3256-3 — Formation Description

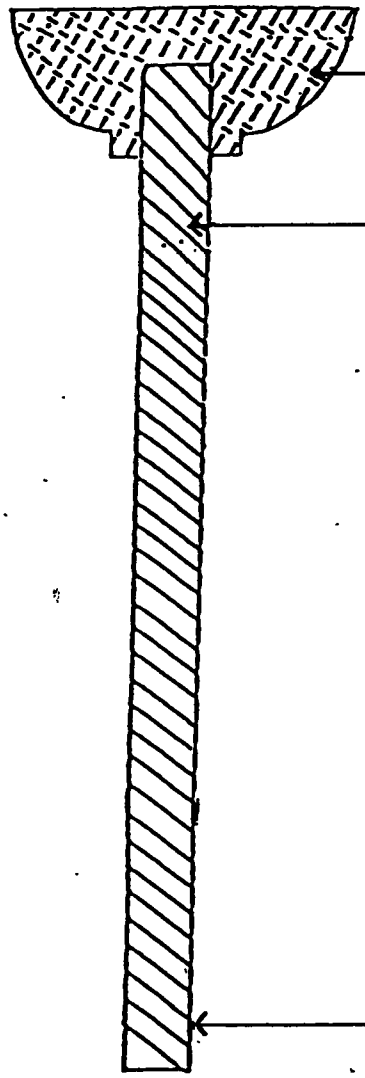

CONCRETE SURFACE SEAL

BACKFILL w/bent chips

DEPTH OF BORING 25' 0"

0 - 25 ft. brown sand & gravels

— ft.

— ft.

RECEIVED
JUN 13 2003
Washington State Department of Ecology

Scale 1"= _____ Page _____ of _____

ECY 050-12 (Rev 2/01)

The Department of Ecology does NOT Warranty the Data and/or the Information on this Well Report.

RESOURCE PROTECTION WELL REPORT

(SUBMIT ONE WELL REPORT PER WELL INSTALLED)

CURRENT Notice of Intent No. E00 4738

Construction/Decommission *("x" in circle)*

X Construction

O Decommission *ORIGINAL INSTALLATION Notice of Intent Number* 134428

Consulting Firm URS Corporation

Unique Ecology Well ID Tag No: Temporary Wells

WELL CONSTRUCTION CERTIFICATION: I constructed and/or accept responsibility for construction of this well, and its compliance with all Washington well construction standards. Materials used and the information reported above are true to my best knowledge and belief.

☒ Driller ☐ Engineer ☐ Trainee Name (Print) Andrew Flagan

Driller/Engineer/Trainee Signature [signature]

Driller or Trainee License No. 2551

If trainee, licensed driller's Signature and License no. /

Type of Well *("x" in circle)*

X Resource Protection

O Geotech Soil Boring

Property Owner APEX Glass

Site Address 11503 Pacific Hwy SW

City Lakewood County: Pierce

Location NE 1/4 NW 1/4 Sec 12 Twn 19N R 2E (EWM) or WWM *circle one*

Lat/Long (s, t, r still REQUIRED) Lat Deg X Lat Min/Sec X Long Deg X Long Min/Sec X

Tax Parcel No. N/A

Cased or Uncased Diameter 8 1/2 Static Level 23

Work/Decommission Start Date 5/14/03

Work/Decommission Completed Date 5/14/03

Construction/Design — Well Data 3256-3 — Formation Description

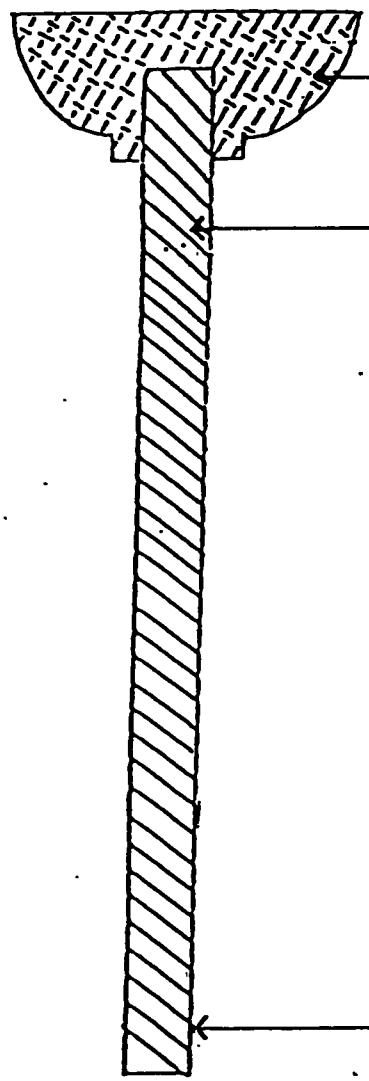

CONCRETE SURFACE SEAL

BACKFILL w/bent. chips

DEPTH OF BORING 24'0"

0 - 24 ft.
brown sand & gravels

— ft.

— ft.

RECEIVED
JUN 13 2003
Washington State Department of Ecology

Scale 1"= _____ Page _____ of _____

ECY 050-12 (Rev 2/01)

The Department of Ecology does NOT Warranty the Data and/or the Information on this Well Report.

The Department of Ecology does NOT Warranty the Data and/or the Information on this Well Report.

RCE PROTECTION WELL

(ONE WELL REPORT PER WELL INSTALLED)

Notice of Intent No. S 22221

ion/Decommission ("x" in circle)

nstruction

ecommission ORIGINAL INSTALLATION Notice of Intent Number 17534

Consulting Firm URS Corporation

Unique Ecology Well ID Tag No: Temporary Wells

WELL CONSTRUCTION CERTIFICATION: I constructed and/or accept responsibility for construction of this well, and its compliance with all Washington well construction standards. Materials used and the information reported above are true to my best knowledge and belief.

[X] Driller [ ] Engineer [ ] Trainee Name (Print) Andrew Flagan

Driller/Engineer/Trainee Signature [signature]

Driller or Trainee License No. 2551

If trainee, licensed driller's Signature and License no. /

Type of Well ("x" in circle)

[X] Resource Protection

[ ] Geotech Soil Boring

Property Owner APEX Glass

Site Address 11503 Pacific Hwy SW

City Lakewood County: Pierce

Location NE 1/4 NW 1/4 Sec 12 Twn 19N R 2E (EWM) or WWM circle one

Lat/Long (s, t, r still REQUIRED) Lat Deg X Lat Min/Sec X Long Deg X Long Min/Sec X

Tax Parcel No. N/A

Cased or Uncased Diameter 8 1/2 Static Level —

Work/Decommission Start Date 5/14/03

Work/Decommission Completed Date 5/14/03

Well Data 3256-3

Construction/Design		Formation Description
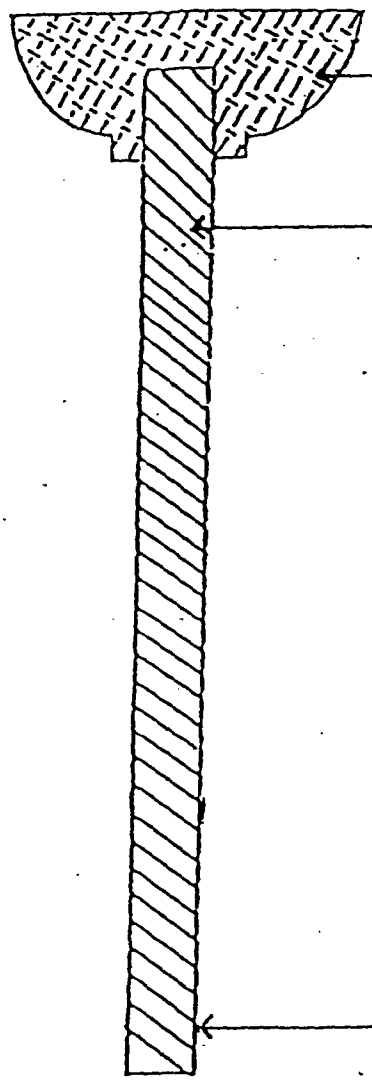	CONCRETE SURFACE SEAL BACKFILL w/bent chips DEPTH OF BORING 8' 0"	0 - 8 ft. brown sand & gravels — ft. — ft.

RECEIVED
JUL 01 2005
Washington State Department of Ecology

Scale 1"= _____ Page _____ of _____

ECY 050-12 (Rev 2/01)

The Department of Ecology does NOT Warranty the Data and/or the Information on this Well Report.

Please print, sign and return by mail to Department of Ecology

~~AE09560~~

RESOURCE PROTECTION WELL REPORT

CURRENT Notice of Intent No. SE07358

(SUBMIT ONE WELL REPORT PER WELL INSTALLED)

Construction/Decommission *(select one)*

☒ Construction

☐ Decommission *ORIGINAL INSTALLATION Notice of Intent Number* 390960

Consulting Firm Strata Geotech

Unique Ecology Well ID Tag No. B-3

WELL CONSTRUCTION CERTIFICATION: I constructed and/or accept responsibility for construction of this well, and its compliance with all Washington well construction standards. Materials used and the information reported above are true to my best knowledge and belief.

☒ Driller ☐ Engineer ☐ Trainee Name (Print) Jeremy Thompson

Driller/Engineer /Trainee Signature [signature]

Driller or Trainee License No. 2917

If trainee, licensed driller's Signature and License No.

Type of Well *(select one)*

☐ Resource Protection

☒ Geotech Soil Boring

Property Owner Cheryl Merlino

Site Address 11725 Pacific Hwy SW

City Lakewood County Pierce

Location SW 1/4-1/4 NW 1/4 Sec 12 Twn 19 R 2 Select One ☒ SWM ☐ WWM

Lat/Long (s, t, r still REQUIRED) Lat Deg ____ Lat Min/Sec ____ Long Deg ____ Long Min/Sec ____

Tax Parcel No.

Cased or Uncased Diameter 6" Static Level

Work/Decommission Start Date 6-7-10

Work/Decommission Completed Date 6-7-10

Construction/Design	Well Data	Formation Description
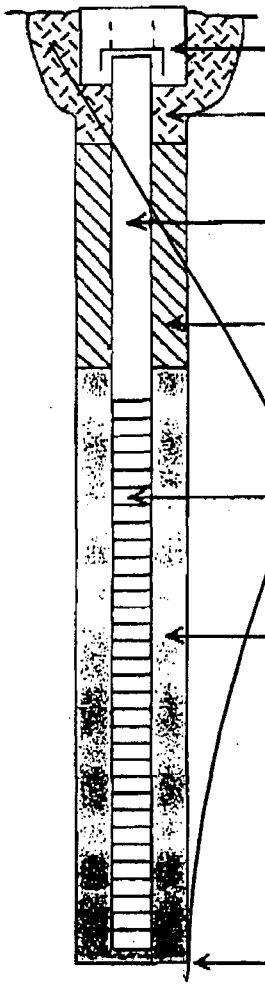	MONUMENT TYPE:	0 - 25 ft. Cobbls
	CONCRETE SURFACE SEAL ft.	- ft.
	PVC BLANK "x	
	BACKFILL ft.	- ft.
	TYPE:	
	PVC SCREEN "x	- ft.
	SLOT SIZE:	
	TYPE:	
	GRAVEL PACK ft.	- ft.
	MATERIAL:	
	WELL DEPTH 25	

REMARKS Back Filled With Bentonite Chips

WA STATE DEPARTMENT OF ECOLOGY SW REGIONAL OFFICE

'10 AUG 30 P1:55

RECEIVED

The Department of Ecology does NOT Warranty the Data and/or the Information on this Well Report.

Please print, sign and return by mail to Department of Ecology

AE~~09560~~

RESOURCE PROTECTION WELL REPORT

CURRENT Notice of Intent No. SE07358

(SUBMIT ONE WELL REPORT PER WELL INSTALLED)

Construction/Decommission *(select one)*
- [x] Construction
- [ ] Decommission *ORIGINAL INSTALLATION Notice of Intent Number* 390958

Consulting Firm Strata Geotech

Unique Ecology Well ID Tag No. B-2

Type of Well *(select one)*
- [ ] Resource Protection
- [x] Geotech Soil Boring

Property Owner Cheryl Merlino

Site Address 11725 Pacific Hwy SW

City Lakewood County Pierce

Location SW 1/4-1/4 NW 1/4 Sec 12 Twn 19 R 2 (Select One: [x] BWM [ ] WWM)

Lat/Long (s, t, r still REQUIRED) Lat Deg ____ Lat Min/Sec ____ Long Deg ____ Long Min/Sec ____

Tax Parcel No. ____

Cased or Uncased Diameter 6" Static Level ____

Work/Decommission Start Date 6-7-10

Work/Decommission Completed Date 6-7-10

WELL CONSTRUCTION CERTIFICATION: I constructed and/or accept responsibility for construction of this well, and its compliance with all Washington well construction standards. Materials used and the information reported above are true to my best knowledge and belief.

[x] Driller [ ] Engineer [ ] Trainee Name (Print) Jeremy Thompson

Driller/Engineer/Trainee Signature Jeremy Th

Driller or Trainee License No. 2917

If trainee, licensed driller's Signature and License No. ____

Construction/Design	Well Data	Formation Description
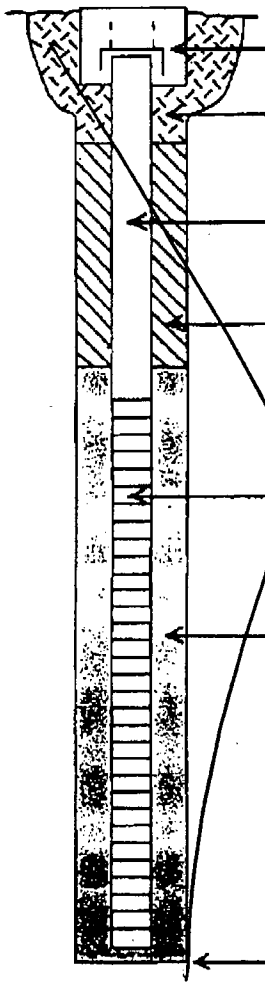	MONUMENT TYPE: ____ CONCRETE SURFACE SEAL ____ ft. PVC BLANK ____ "x ____ BACKFILL ____ ft. TYPE: ____ PVC SCREEN ____ "x ____ SLOT SIZE: ____ TYPE: ____ GRAVEL PACK ____ ft. MATERIAL: ____ WELL DEPTH 25 ft.	0 - 25 ft. Cobbles - ft. - ft. - ft. - ft.

REMARKS Back Filled with Bentonite Chips

RECEIVED '10 AUG 30 P1:55 WA STATE DEPARTMENT OF ECOLOGY SW REGIONAL OFFICE

The Department of Ecology does NOT Warranty the Data and/or the Information on this Well Report.

Please print, sign and return by mail to Department of Ecology

~~AE09560~~

RESOURCE PROTECTION WELL REPORT

CURRENT Notice of Intent No. SE07358

(SUBMIT ONE WELL REPORT PER WELL INSTALLED)

Construction/Decommission *(select one)*

☒ Construction

☒ ~~Decommission~~ *ORIGINAL INSTALLATION Notice of Intent Number* 390956

Consulting Firm Strata Geotech

Unique Ecology Well ID Tag No. B-1

WELL CONSTRUCTION CERTIFICATION: I constructed and/or accept responsibility for construction of this well, and its compliance with all Washington well construction standards. Materials used and the information reported above are true to my best knowledge and belief.

☒ Driller ☐ Engineer ☐ Trainee Name (Print) Jeremy Thompson

Driller/Engineer /Trainee Signature Jeremy H

Driller or Trainee License No. 2917

If trainee, licensed driller's Signature and License No.

Type of Well *(select one)*

☐ Resource Protection

☒ Geotech Soil Boring

Property Owner Cheryl Merlino

Site Address 11725 Pacific Hwy SW

City Lakewood County Pierce

Location SW 1/4-1/4 NW 1/4 Sec 12 Twn 19 R 2 Select One ☒ BWM ☐ WWM

Lat/Long (s, t, r still REQUIRED) Lat Deg ____ Lat Min/Sec ____ Long Deg ____ Long Min/Sec ____

Tax Parcel No.

Cased or Uncased Diameter 6" Static Level

Work/Decommission Start Date 6-7-10

Work/Decommission Completed Date 6-7-10

Construction/Design	Well Data	Formation Description
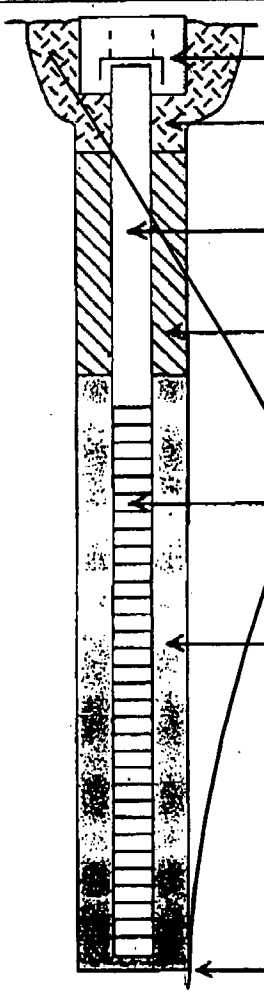	MONUMENT TYPE:	0 - 25 ft. Cobbles
	CONCRETE SURFACE SEAL ft.	- ft.
	PVC BLANK "x "	
	BACKFILL ft.	- ft.
	TYPE:	
	PVC SCREEN "x "	- ft.
	SLOT SIZE:	
	TYPE:	- ft.
	GRAVEL PACK ft.	
	MATERIAL:	- ft.
	WELL DEPTH 25	

REMARKS Back Filled with Bentite Chips

RECEIVED 2010 AUG 30 P 1:54 WA STATE DEPARTMENT OF ECOLOGY SW REGIONAL OFFICE

The Department of Ecology does NOT Warranty the Data and/or the Information on this Well Report.

MONITORING WELL REPORT

369129

Well ID# GEOTECH SOIL BORING

Start Card # SE06030

(1) OWNER/PROJECT

WELL NO. _____

Name CITY OF LAKEWOOD

Address 6000 MAIN ST SW.

City LAKEWOOD State WA Zip 98499

(2) TYPE OF WORK

☒ New construction ☐ Alteration (Repair/Reconditioning)

☐ Conversion ☐ Deepening ☐ Abandonment

(3) DRILLING METHOD

☐ Rotary Air ☐ Rotary Mud ☐ Cable

☒ Hollow Stem Auger ☐ Other _____

(4) BORE HOLE CONSTRUCTION:

Special Standards Yes ☐ No ☒ Depth of Completed Well 12 ft.

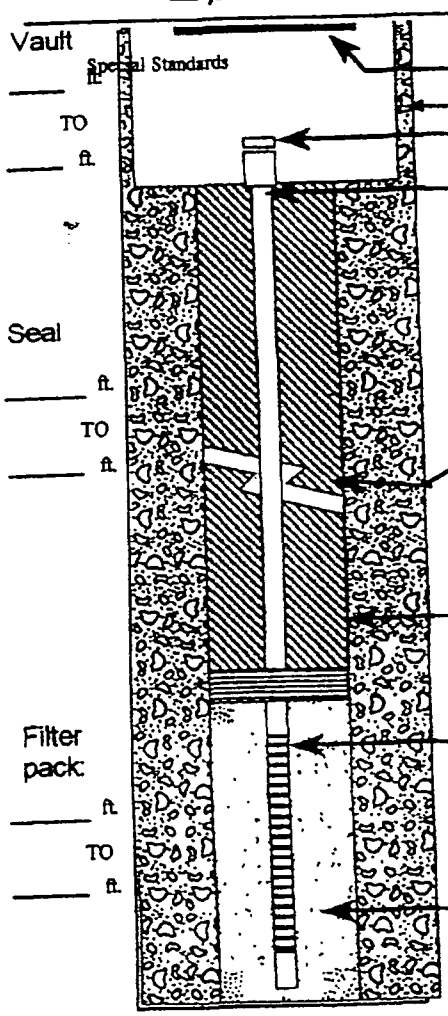

Water-tight cover

Surface flush vault

Locking cap

Casing diameter

Material _____

Welded ☐ Threaded ☐ Glued ☐

Well Seal:

Material _____

Amount _____

Grout weight _____

Borehole diameter:

___ in. from ___ ft. to ___ ft.

___ in. from ___ ft. to ___ ft.

Bentonite plug at least 3 ft. thick

Screen:

Material _____

From ___ ft. to ___

Slot size ___ in.

Filter pack:

Material _____

Size _____

(5) WELL TESTS:

☐ Pump ☐ Bailer ☐ Air ☐ Flowing Artesian

Permeability _____ Yield _____ GPM

Conductivity _____ PH _____

Temperature of water _____ OF/C Depth artesian flow found _____ ft.

Was water analysis done? ☐ Yes ☐ No

By whom? _____

Depth of strata to be analyzed. From _____ ft. to _____ ft.

Remarks: _____

Name Of Supervising Geologist/Engineer LICLE CREEK

(6) LOCATION OF WELL By *legal description:*

County PIERCE Latitude _____ Longitude _____

Township 19N (N or S) Range 2E (E or W) Section 12

SW 1/4 of NW 1/4 of above section.

Street address of well location BRIDGE PORT WAY + PAC HWY SW LAKEWOOD, WA 98499

Tax lot number of well location _____

(7) STATIC WATER LEVEL:

_____ Ft. below land surface. Date _____

Artesian Pressure _____ lb/sq. in. Date _____

(8) WATER BEARING ZONES:

Depth at which water was first found _____

From	To	Est. Flow Rate	SWL

(9) WELL LOG:

Ground Elevation _____

Material	From	To	SWL
SAND + GRAVEL	0	12	

RECEIVED

MAR 12 2010

WA State Department of Ecology (SWRO)

Date started 12-3-09 Completed 12-3-09

WELL CONSTRUCTION CERTIFICATION:

I constructed and/or accept responsibility for construction of this well, and its compliance with all Washington well construction standards. Materials used and the information reported above are true to my best knowledge and belief.

Type or Print Name Jeremey Carlson License No. 2989

Trainee Name _____ License No. _____

Drilling Company Holocene Drilling Inc

(Signed) [signature] License No. 2989

Address 10621 Todd Rd E Edgewood WA 98372

Registration No. HOLOCDI044KH Date 03-10-10

RESOURCE PROTECTION WELL REPORT

(SUBMIT ONE WELL REPORT PER WELL INSTALLED)

CURRENT

Notice of Intent No. EE06946

Construction/Decommission

[X] Construction

[ ] Decommission *ORIGINAL INSTALLATION Notice of Intent Number* _____

Type of Well

[X] Resource Protection

[ ] Geotechnical Soil Boring

Consulting Firm **Earth Solutions**

Property Owner **Dan Connor**

Site Address **11329 Pacific Hwy SW**

City **Lakewood** County **Pierce**

Unique Ecology Well ID Tag No. _____

Location 1/4 **NE** 1/4 **NW** Sec **12** TWN **19N** R **2E** EWM WWM

WELL CONSTRUCTION CERTIFICATION: I constructed and/or accept responsibility for construction of this well, and its compliance with all Washington well construction standards. Materials used and the information reported above are true to my best knowledge and belief.

Lat/Long (s,t,r Lat Deg x Lat Min/Sec x

Long Deg x Long Min/Sec x

[X] Driller [ ] Trainee Name (Print) **Tim Watson**

Driller/Trainee Signature Tim Watson

Driller/Trainee License No. **3203**

Tax Parcel No. **0219122168**

Cased or **Uncased** Diameter 2 1/4" Static Level 20

Work/Decommision Start Date 12-14-17

Work/Decommision Completed Date 12-14-17

If trainee, licesned drillers' Signature and License No. _____

Construction/Design

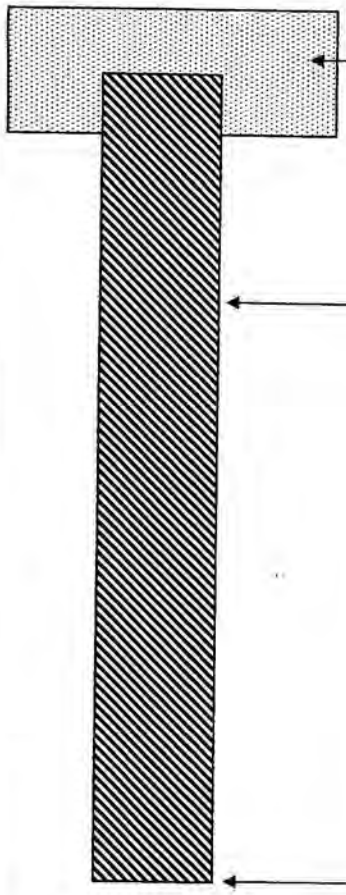

Well Data 103-17-1574

CONCRETE SURFACE SEAL 2 FT Concrete

BACKFILL 23 FT Bentonite Chips

DEPTH OF BORING 25 FT

Formation Description

0 - 20' FT Brown sand and Gravel

20 0 - 25 FT Coarse Sand and Gravel

0 - FT

RECEIVED

JAN 02 2018

WA State Department of Ecology (SWRO)

Scale 1" = _____

Page _____ of _____

ECY 050-12 (Rev 2/01)

The Department of Ecology does NOT Warranty the Data and/or the Information on this Well Report

RESOURCE PROTECTION WELL REPORT

(SUBMIT ONE WELL REPORT PER WELL INSTALLED)

CURRENT

Notice of Intent No. EE06946

Construction/Decommission

[X] Construction

[ ] Decommission *ORIGINAL INSTALLATION Notice of Intent Number* _____

Type of Well

[X] Resource Protection

[ ] Geotechnical Soil Boring

Consulting Firm **Earth Solutions**

Property Owner **Dan Connor**

Site Address **11329 Pacific Hwy SW**

City **Lakewood** County **Pierce**

Unique Ecology Well ID Tag No. _____

Location 1/4 NE 1/4 NW Sec 12 TWN 19N R 2E EWM WWM

Lat/Long (s,t,r Lat Deg x Lat Min/Sec x

Long Deg x Long Min/Sec x

WELL CONSTRUCTION CERTIFICATION: I constructed and/or accept responsibility for construction of this well, and its compliance with all Washington well construction standards. Materials used and the information reported above are true to my best knowledge and belief.

Tax Parcel No. 0219122168

[X] Driller [ ] Trainee Name (Print) **Tim Watson**

Driller/Trainee Signature Tim Watson

Driller/Trainee License No. 3203

Cased or Uncased Diameter 2 1/4" Static Level 20

Work/Decommision Start Date 12-14-17

If trainee, licesned drillers' Signature and License No. _____

Work/Decommision Completed Date 12-14-17

Construction/Design

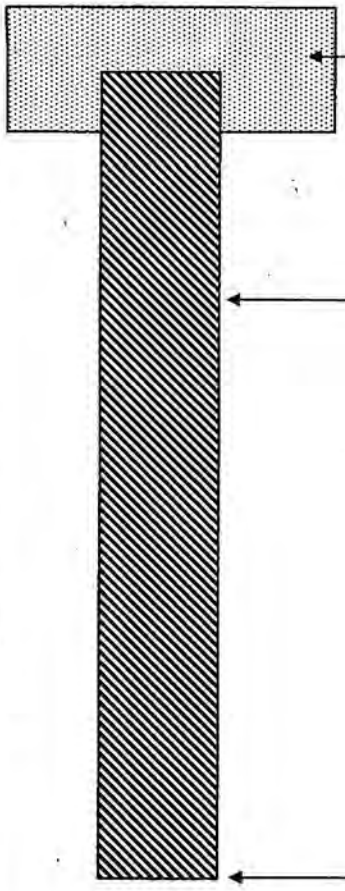

Well Data 103-17-1574

CONCRETE SURFACE SEAL 2 FT Concrete

BACKFILL 23 FT Bentonite Chips

DEPTH OF BORING 25 FT

Formation Description

0 - 20' FT Brown sand and Gravel

20 0 - 25 FT Coarse Sand and Gravel

0 - FT

RECEIVED JAN 02 2018 WA State Department of Ecology (SWRO)

Scale 1" = _____ Page _____ of _____

ECY 050-12 (Rev 2/01)

The Department of Ecology does NOT Warranty the Data and/or the Information on this Well Report

The Department of Ecology does NOT Warranty the Data and/or the Information on this Well Report

RESOURCE PROTECTION WELL REPORT

(SUBMIT ONE WELL REPORT PER WELL INSTALLED)

CURRENT

Notice of Intent No. EE06946

Construction/Decommission

[X] Construction

[ ] Decommission *ORIGINAL INSTALLATION Notice of Intent Number* _____

Type of Well

[X] Resource Protection

[ ] Geotechnical Soil Boring

Consulting Firm: **Earth Solutions**

Property Owner: **Dan Connor**

Site Address: **11329 Pacific Hwy SW**

City: **Lakewood** County: **Pierce**

Unique Ecology Well ID Tag No. _____

Location: 1/4 **NE** 1/4 **NW** Sec **12** TWN **19N** R **2E** EWM / WWM

WELL CONSTRUCTION CERTIFICATION: I constructed and/or accept responsibility for construction of this well, and its compliance with all Washington well construction standards. Materials used and the information reported above are true to my best knowledge and belief.

Lat/Long (s,t,r): Lat Deg x Lat Min/Sec x; Long Deg x Long Min/Sec x

[X] Driller [ ] Trainee Name (Print): **Tim Watson**

Driller/Trainee Signature: Tim Watson

Driller/Trainee License No.: 3203

If trainee, licesned drillers' Signature and License No. _____

Tax Parcel No.: 0219122168

Cased or Uncased Diameter: 2 1/4"

Static Level: 20

Work/Decommision Start Date: 12-14-17

Work/Decommision Completed Date: 12-14-17

Construction/Design



Well Data 103-17-1574

CONCRETE SURFACE SEAL: 2 FT Concrete

BACKFILL: 23 FT Bentonite Chips

DEPTH OF BORING: 25 FT

Formation Description

0 - 20' FT Brown sand and Gravel

20 0 - 25 FT Coarse Sand and Gravel

0 - FT

RECEIVED
JAN 02 2018
WA State Department of Ecology (SWRO)

Scale 1" = _____

Page _____ of _____

ECY 050-12 (Rev. 2/01)

The Department of Ecology does NOT Warranty the Data and/or the Information on this Well Report.

RESOURCE PROTECTION WELL REPORT

(SUBMIT ONE WELL REPORT PER WELL INSTALLED)

CURRENT

Notice of Intent No. RE036664

Construction/Decommission 350065

[X] Construction

[ ] Decommission *ORIGINAL INSTALLATION Notice of Intent Number* _____

Type of Well

[X] Resource Protection

[ ] Geotechnical Soil Boring

Consulting Firm: Galloway Environmental

Unique Ecology Well ID Tag No.: BCS-223

WELL CONSTRUCTION CERTIFICATION: I constructed and/or accept responsibility for construction of this well, and its compliance with all Washington well construction standards. Materials used and the information reported above are true to my best knowledge and belief.

[X] Driller [ ] Trainee Name (Print): Jaymen Lauer

Driller/Trainee Signature: [signature]

Driller/Trainee License No.: 2745

If trainee, licensed driller's Signature and License No.: _____

Property Owner: Dry Cleaner

Site Address: 4948 115th St. SW

City: Lakewood County: 27-Pierce

Location: 1/4 NW 1/4 NW Sec 12 Twn 19N R 2E [EWM] or WWM

Lat/Long (s,t,r still Required): Lat Deg _____ Lat Min/Sec _____ Long Deg _____ Long Min/Sec _____

Tax Parcel No.: _____

Cased or Uncased Diameter: 2" Static Level: 14'

Work/Decommission Start Date: 8/14/2009

Work/Decommission End Date: 8-14-09

Construction/Design

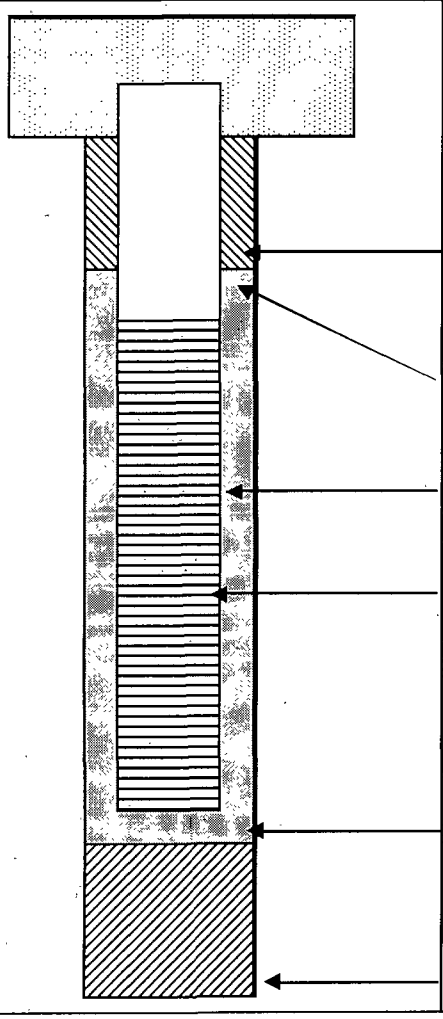

Well Data W09-419

Concrete Surface Seal Depth	1	FT
Blank Casing (dia x dep)	2" x 5'	
Material	PVC	
Backfill	2	FT
Type		
Seal	Bent	
Material	Chips	
Gravel Pack	17	FT
Material	2/12 SAND	
Screen (dia x dep)	2" x 15'	
Slot Size	.010	
Material	PVC	
Well Depth	20'	FT
Backfill	2/12	
Material	SAND	
Total Hole Depth	20.5	FT

Formation Description

0 - 2'	FT
SAND, GRAVELS	
2' - 20'	FT
cobbles, gravel, Till	
0 -	FT

RECEIVED
SEP 11 2009
Washington State Department of Ecology

Scale 1" = _____

Page 2 of 2

ECY 050-12 (Rev 2/01)

The Department of Ecology does NOT Warranty the Data and/or the Information on this Well Report.

RESOURCE PROTECTION WELL REPORT

(SUBMIT ONE WELL REPORT PER WELL INSTALLED)

CURRENT

Notice of Intent No. RE03664

Construction/Decommission 350064

[X] Construction

[ ] Decommission *ORIGINAL INSTALLATION Notice of Intent Number* _____

Type of Well

[X] Resource Protection

[ ] Geotechnical Soil Boring

Consulting Firm: Galloway Environmental

Unique Ecology Well ID Tag No.: BCS-222

WELL CONSTRUCTION CERTIFICATION: I constructed and/or accept responsibility for construction of this well, and its compliance with all Washington well construction standards. Materials used and the information reported above are true to my best knowledge and belief.

[X] Driller [ ] Trainee Name (Print): Daymen Lauer

Driller/Trainee Signature: [signature]

Driller/Trainee License No.: 2745

If trainee, licensed driller's Signature and License No.: _____

Property Owner: Dry Cleaner

Site Address: 4948 115th St. SW

City: Lakewood County: 27-Pierce

Location: 1/4 NW 1/4 NW Sec 12 Twn 19N R 2E [EWM] or WWM

Lat/Long (s,t,r still Required): Lat Deg _____ Lat Min/Sec _____ Long Deg _____ Long Min/Sec _____

Tax Parcel No.: _____

Cased or Uncased Diameter: 2" Static Level: 14'

Work/Decommission Start Date: 8/14/2009

Work/Decommission End Date: 8-14-09

Construction/Design

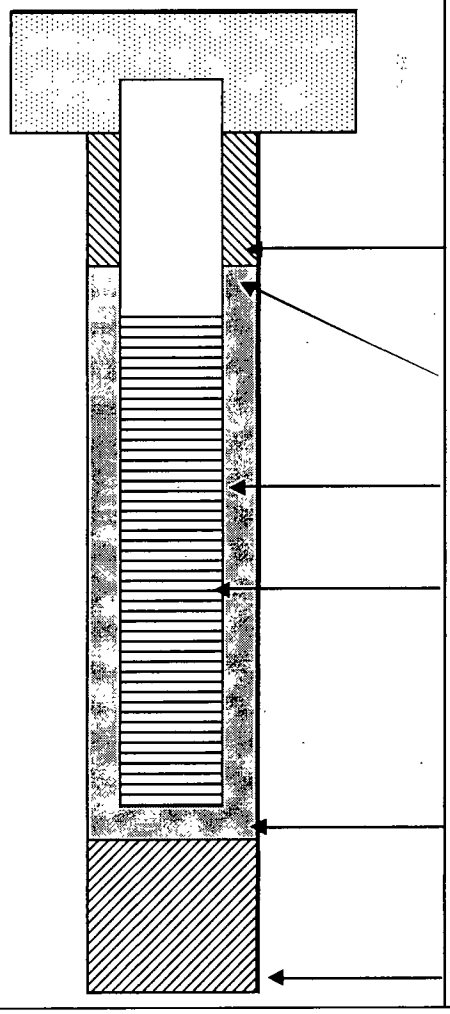

Well Data W09-419

Concrete Surface Seal Depth	2	FT
Blank Casing (dia x dep)	2" x 8'	
Material	PVC	
Backfill	4'	FT
Type		
Seal	Bent	
Material	Chips	
Gravel Pack	14	FT
Material	2/12 SAND	
Screen (dia x dep)	2" X 12'	
Slot Size	.010	
Material	PVC	
Well Depth	20	FT
Backfill	2/12	
Material	SAND	
Total Hole Depth	20.5	FT

Formation Description

0 - 2'	FT
SAND, GRAVELS	
2 - 20'	FT
COBBLES, GRAVELS, Till	
0 -	FT

RECEIVED
SEP 11 2009
Washington State Department of Ecology

Scale 1" = _____

ECY 050-12 (Rev 2/01)

Please print, sign and return to the Department of Ecology

RESOURCE PROTECTION WELL REPORT

CURRENT Notice of Intent No. SE50871

SUBMIT ONE WELL REPORT PER WELL INSTALLED)

Construction/Decommission *("x" in box)*

☒ Construction

☐ Decommission

ORIGINAL INSTALLATION Notice of Intent Number:

Consulting Firm

Unique Ecology Well IDTag No. B5

WELL CONSTRUCTION CERTIFICATION: I constructed and/or accept responsibility for construction of this well, and its compliance with all Washington well construction standards. Materials used and the information reported above are true to my best knowledge and belief.

☒ Driller ☐ Engineer ☐ Trainee

Name (Print Last, First Name) Harnden, Don

Driller/Engineer /Trainee Signature

Driller or Trainee License No. 2914

If trainee, licensed driller's Signature and License Number:

Type of Well *("x in box)*

☒ Resource Protection

☐ Geotech Soil Boring

Property Owner Durga Inc

Site Address 11919 Pacific Hwy SW

City Lakewood County Pierce

Location SW1/4-1/4 NW1/4 Sec 12 Twn 19 R 02

EWM ☒ or WWM ☐

Lat/Long (s, t, r still REQUIRED) Lat Deg ____ Min ____ Sec ____ Long Deg ____ Min ____ Sec ____

Tax Parcel No. 0219122053

Cased or Uncased Diameter 2 1/2" Static Level 8'

Work/Decommission Start Date 04/02/2014

Work/Decommission Completed Date 04/02/2014

Construction Design	Well Data	Formation Description
	Surface Seal: Asphalt Drilling Method: D.P. Boring Diameter: 2 1/2" Backfill: Bentonite Chips Boring Depth: 10	Silty sand & gravel

RECEIVED

APR 21 2014

WA State Department of Ecology (SWRO)

DH-05-040214

SCALE: 1"= N/A PAGE 5 OF 5

The Department of Ecology does NOT Warranty the Data and/or the Information on this Well Report

Please print, sign and return to the Department of Ecology

RESOURCE PROTECTION WELL REPORT

CURRENT Notice of Intent No. SE50871

SUBMIT ONE WELL REPORT PER WELL INSTALLED)

Construction/Decommission *("x" in box)*

☒ Construction

☐ Decommission

ORIGINAL INSTALLATION Notice of Intent Number:

Consulting Firm

Unique Ecology Well IDTag No. B3

WELL CONSTRUCTION CERTIFICATION: I constructed and/or accept responsibility for construction of this well, and its compliance with all Washington well construction standards. Materials used and the information reported above are true to my best knowledge and belief.

☒ Driller ☐ Engineer ☐ Trainee

Name (Print Last, First Name) Harnden, Don

Driller/Engineer /Trainee Signature

Driller or Trainee License No. 2914

If trainee, licensed driller's Signature and License Number:

Type of Well *("x in box)*

☒ Resource Protection

☐ Geotech Soil Boring

Property Owner Durga Inc

Site Address 11919 Pacific Hwy SW

City Lakewood County Pierce

Location SW1/4-1/4 NW1/4 Sec 12 Twn 19 R 02

EWM ☒ or WWM ☐

Lat/Long (s, t, r still REQUIRED) Lat Deg ____ Min ____ Sec ____ Long Deg ____ Min ____ Sec ____

Tax Parcel No. 0219122053

Cased or Uncased Diameter 2 1/2" Static Level 8'

Work/Decommission Start Date 04/02/2014

Work/Decommission Completed Date 04/02/2014

Construction Design	Well Data	Formation Description
	Surface Seal: Asphalt Drilling Method: D.P. Boring Diameter: 2 1/2" Backfill: Bentonite Chips Boring Depth: 10	Silty sand & gravel

RECEIVED

APR 21 2014

WA State Department of Ecology (SWRO)

DH-03-040214

SCALE: 1"= N/A PAGE 2 OF 5

The Department of Ecology does NOT Warranty the Data and/or the Information on this Well Report

Please print, sign and return to the Department of Ecology

RESOURCE PROTECTION WELL REPORT

CURRENT Notice of Intent No. SE50871

SUBMIT ONE WELL REPORT PER WELL INSTALLED)

Construction/Decommission *("x" in box)*

☒ Construction

☐ Decommission

ORIGINAL INSTALLATION Notice of Intent Number:

Consulting Firm

Unique Ecology Well IDTag No. B4

WELL CONSTRUCTION CERTIFICATION: I constructed and/or accept responsibility for construction of this well, and its compliance with all Washington well construction standards. Materials used and the information reported above are true to my best knowledge and belief.

☒ Driller ☐ Engineer ☐ Trainee

Name (Print Last, First Name) Harnden, Don

Driller/Engineer /Trainee Signature

Driller or Trainee License No. 2914

If trainee, licensed driller's Signature and License Number:

Type of Well *("x in box)*

☒ Resource Protection

☐ Geotech Soil Boring

Property Owner Durga Inc

Site Address 11919 Pacific Hwy SW

City Lakewood County Pierce

Location SW1/4-1/4 NW1/4 Sec 12 Twn 19 R 02

EWM ☒ or WWM ☐

Lat/Long (s, t, r still REQUIRED) Lat Deg ____ Min ____ Sec ____ Long Deg ____ Min ____ Sec ____

Tax Parcel No. 0219122053

Cased or Uncased Diameter 2 1/2" Static Level 8'

Work/Decommission Start Date 04/02/2014

Work/Decommission Completed Date 04/02/2014

Construction Design	Well Data	Formation Description
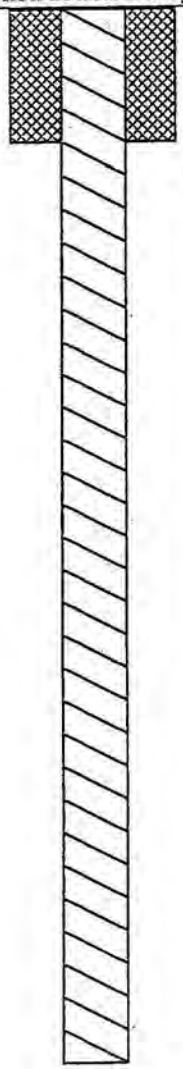	Surface Seal: Asphalt Drilling Method: D.P. Boring Diameter: 2 1/2" Backfill: Bentonite Chips Boring Depth: 10	Silty sand & gravel

RECEIVED

APR 21 2014

WA State Department of Ecology (SWRO)

DH-04-040214

SCALE: 1"= N/A PAGE 4 OF 5

The Department of Ecology does NOT Warranty the Data and/or the Information on this Well Report

Please print, sign and return to the Department of Ecology

RESOURCE PROTECTION WELL REPORT

CURRENT Notice of Intent No. SE50871

SUBMIT ONE WELL REPORT PER WELL INSTALLED)

Construction/Decommission *("x" in box)*

☒ Construction

☐ Decommission

ORIGINAL INSTALLATION Notice of Intent Number:

Consulting Firm

Unique Ecology Well IDTag No. B2

WELL CONSTRUCTION CERTIFICATION: I constructed and/or accept responsibility for construction of this well, and its compliance with all Washington well construction standards. Materials used and the information reported above are true to my best knowledge and belief.

☒ Driller ☐ Engineer ☐ Trainee

Name (Print Last, First Name) Harnden, Don

Driller/Engineer /Trainee Signature

Driller or Trainee License No. 2914

If trainee, licensed driller's Signature and License Number:

Type of Well *("x in box)*

☒ Resource Protection

☐ Geotech Soil Boring

Property Owner Durga Inc

Site Address 11919 Pacific Hwy SW

City Lakewood County Pierce

Location SW1/4-1/4 NW1/4 Sec 12 Twn 19 R 02

EWM ☒ or WWM ☐

Lat/Long (s, t, r still REQUIRED) Lat Deg ____ Min ____ Sec ____ Long Deg ____ Min ____ Sec ____

Tax Parcel No. 0219122053

Cased or Uncased Diameter 2 1/2" Static Level 8'

Work/Decommission Start Date 04/02/2014

Work/Decommission Completed Date 04/02/2014

Construction Design	Well Data	Formation Description
	Surface Seal: Asphalt Drilling Method: D.P. Boring Diameter: 2 1/2" Backfill: Bentonite Chips Boring Depth: 15	Silty sand & gravel

RECEIVED

APR 21 2014

WA State Department of Ecology (SWRO)

DH-OL-040214

SCALE: 1"= N/A PAGE 2 OF 5

The Department of Ecology does NOT Warranty the Data and/or the Information on this Well Report

Please print, sign and return to the Department of Ecology

RESOURCE PROTECTION WELL REPORT

CURRENT Notice of Intent No. SE50871

SUBMIT ONE WELL REPORT PER WELL INSTALLED)

Construction/Decommission *("x" in box)*

☒ Construction

☐ Decommission

ORIGINAL INSTALLATION Notice of Intent Number:

Consulting Firm

Unique Ecology Well IDTag No. B1

WELL CONSTRUCTION CERTIFICATION: I constructed and/or accept responsibility for construction of this well, and its compliance with all Washington well construction standards. Materials used and the information reported above are true to my best knowledge and belief.

☒ Driller ☐ Engineer ☐ Trainee

Name (Print Last, First Name) Harnden, Don

Driller/Engineer /Trainee Signature

Driller or Trainee License No. 2914

If trainee, licensed driller's Signature and License Number:

Type of Well *("x in box)*

☒ Resource Protection

☐ Geotech Soil Boring

Property Owner Durga Inc

Site Address 11919 Pacific Hwy SW

City Lakewood County Pierce

Location SW1/4-1/4 NW1/4 Sec 12 Twn 19 R 02

EWM ☒ or WWM ☐

Lat/Long (s, t, r still REQUIRED) Lat Deg ____ Min ____ Sec ____

Long Deg ____ Min ____ Sec ____

Tax Parcel No. 0219122053

Cased or Uncased Diameter 2 1/2" Static Level 8'

Work/Decommission Start Date 04/02/2014

Work/Decommission Completed Date 04/02/2014

Construction Design	Well Data	Formation Description
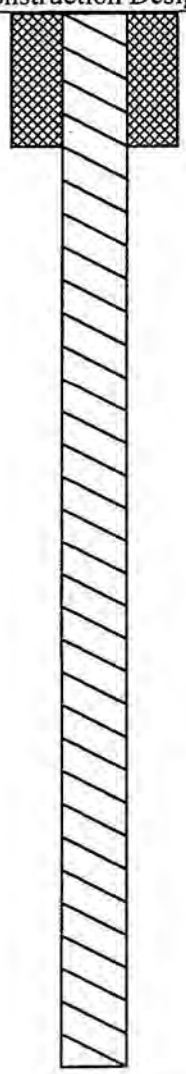	Surface Seal: Asphalt Drilling Method: D.P. Boring Diameter: 2 1/2" Backfill: Bentonite Chips Boring Depth: 15	Silty sand & gravel

RECEIVED

APR 21 2014

WA State Department of Ecology (SWRO)

DH-01 - 040214

SCALE: 1"= N/A PAGE 1 OF 5

The Department of Ecology does NOT Warranty the Data and/or the Information on this Well Report

The Department of Ecology does NOT Warranty the Data and/or the Information on this Well Report.

Please print, sign and return to the Department of Ecology

RESOURCE PROTECTION WELL REPORT

CURRENT Notice of Intent No. EE04869

(SUBMIT ONE WELL REPORT PER WELL INSTALLED)

Construction/Decommission *("x" in box)*

☒ Construction
☐ Decommission

ORIGINAL INSTALLATION Notice of Intent Number:

Consulting Firm

Unique Ecology Well IDTag No. B1

WELL CONSTRUCTION CERTIFICATION: I constructed and/or accept responsibility for construction of this well, and its compliance with all Washington well construction standards. Materials used and the information reported above are true to my best knowledge and belief.

☒ Driller ☐ Engineer ☐ Trainee

Name (Print Last, First Name) Harnden, Don

Driller/Engineer /Trainee Signature

Driller or Trainee License No. 2914

If trainee, licensed driller's Signature and License Number:

Type of Well *("x in box)*

☒ Resource Protection
☐ Geotech Soil Boring

499864

Property Owner Franklin D Martial GST Trust

Site Address 11435 Pacific Hwy SW

City Lakewood County Pierce

Location NE1/4-1/4 NW1/4 Sec 12 Twn 19 R 2

EWM ☒ or WWM ☐

Lat/Long (s, t, r still REQUIRED) Lat Deg ____ Min ____ Sec ____ Long Deg ____ Min ____ Sec ____

Tax Parcel No. 0219122027

Cased or Uncased Diameter 2 1/2" Static Level -18'

Work/Decommission Start Date 12/05/2013

Work/Decommission Completed Date 12/05/2013

Construction Design	Well Data	Formation Description
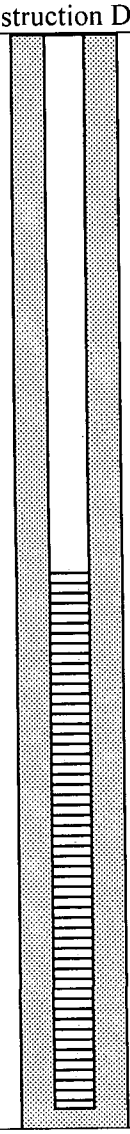	Drove a retractable ***stainless steel / PVC*** screen down to depth and collected a water sample. Boring Depth: 25 Screen: 18-22' Slot Size: .010 Type: Stainless Steel, Temporary Removed all rods and casing from boring and backfilled with bentonite.	Sand & gravel

RECEIVED
DEC 24 2013
WA State Department of Ecology (SWRO)

DH-01-12053

SCALE: 1"= N/A PAGE 1 OF 4

The Department of Ecology does NOT Warranty the Data and/or the Information on this Well Report.

Please print, sign and return to the Department of Ecology

RESOURCE PROTECTION WELL REPORT

CURRENT Notice of Intent No. EE04869

(SUBMIT ONE WELL REPORT PER WELL INSTALLED)

Construction/Decommission *("x" in box)*

☒ Construction
☐ Decommission

ORIGINAL INSTALLATION Notice of Intent Number:

Consulting Firm

Unique Ecology Well IDTag No. B2

WELL CONSTRUCTION CERTIFICATION: I constructed and/or accept responsibility for construction of this well, and its compliance with all Washington well construction standards. Materials used and the information reported above are true to my best knowledge and belief.

☒ Driller ☐ Engineer ☐ Trainee

Name (Print Last, First Name) Harnden, Don

Driller/Engineer /Trainee Signature

Driller or Trainee License No. 2914

If trainee, licensed driller's Signature and License Number:

Type of Well *("x in box)*

☒ Resource Protection
☐ Geotech Soil Boring

499865

Property Owner Franklin D Martial GST Trust

Site Address 11435 Pacific Hwy SW

City Lakewood County Pierce

Location NE1/4-1/4 NW1/4 Sec 12 Twn 19 R 2

EWM ☒ or WWM ☐

Lat/Long (s, t, r still REQUIRED) Lat Deg ____ Min ____ Sec ____ Long Deg ____ Min ____ Sec ____

Tax Parcel No. 0219122027

Cased or Uncased Diameter 2 1/2" Static Level -18'

Work/Decommission Start Date 12/05/2013

Work/Decommission Completed Date 12/05/2013

Construction Design	Well Data	Formation Description
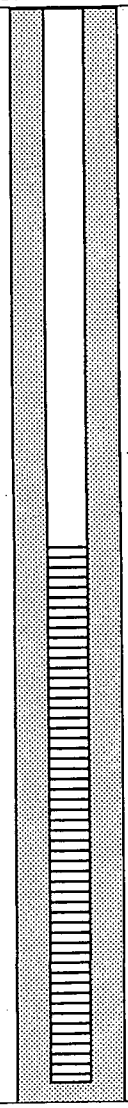	Drove a retractable ***stainless steel / PVC*** screen down to depth and collected a water sample. Boring Depth: 25 Screen: 18-22' Slot Size: .010 Type: Stainless Steel, Temporary Removed all rods and casing from boring and backfilled with bentonite.	Sand & gravel RECEIVED DEC 24 2013 WA State Department of Ecology (SWRO) DH-02-12053

SCALE: 1"= N/A PAGE 2 OF 4

The Department of Ecology does NOT Warranty the Data and/or the Information on this Well Report.

Please print, sign and return to the Department of Ecology

RESOURCE PROTECTION WELL REPORT

CURRENT Notice of Intent No. EE04869

(SUBMIT ONE WELL REPORT PER WELL INSTALLED)

Construction/Decommission *("x" in box)*

☒ Construction
☐ Decommission

ORIGINAL INSTALLATION Notice of Intent Number:

Consulting Firm

Unique Ecology Well IDTag No. B3

WELL CONSTRUCTION CERTIFICATION: I constructed and/or accept responsibility for construction of this well, and its compliance with all Washington well construction standards. Materials used and the information reported above are true to my best knowledge and belief.

☒ Driller ☐ Engineer ☐ Trainee

Name (Print Last, First Name) Harnden, Don

Driller/Engineer /Trainee Signature

Driller or Trainee License No. 2914

If trainee, licensed driller's Signature and License Number:

Type of Well *("x in box)*

☒ Resource Protection
☐ Geotech Soil Boring

499866

Property Owner Franklin D Martial GST Trust

Site Address 11435 Pacific Hwy SW

City Lakewood County Pierce

Location NE1/4-1/4 NW1/4 Sec 12 Twn 19 R 2

EWM ☒ or WWM ☐

Lat/Long (s, t, r still REQUIRED) Lat Deg ____ Min ____ Sec ____ Long Deg ____ Min ____ Sec ____

Tax Parcel No. 0219122027

Cased or Uncased Diameter 2 1/2" Static Level -18'

Work/Decommission Start Date 12/05/2013

Work/Decommission Completed Date 12/05/2013

Construction Design	Well Data	Formation Description
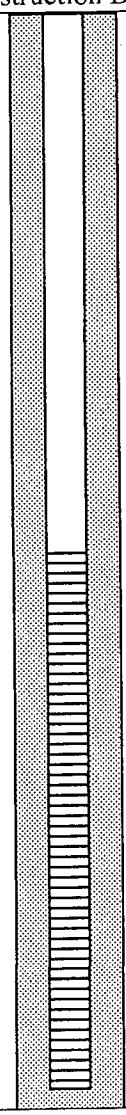	Drove a retractable ***stainless steel / PVC*** screen down to depth and collected a water sample. Boring Depth: 25 Screen: 18-22' Slot Size: .010 Type: Stainless Steel, Temporary Removed all rods and casing from boring and backfilled with bentonite.	Sand & gravel

RECEIVED
DEC 24 2013
WA State Department of Ecology (SWRO)

DH-03-12053

SCALE: 1"= N/A PAGE 3 OF 4

The Department of Ecology does NOT Warranty the Data and/or the Information on this Well Report.

Please print, sign and return to the Department of Ecology

RESOURCE PROTECTION WELL REPORT

CURRENT Notice of Intent No. EE04869

(SUBMIT ONE WELL REPORT PER WELL INSTALLED)

Construction/Decommission *("x" in box)*

☒ Construction
☐ Decommission

ORIGINAL INSTALLATION Notice of Intent Number:

Consulting Firm

Unique Ecology Well IDTag No. B4

WELL CONSTRUCTION CERTIFICATION: I constructed and/or accept responsibility for construction of this well, and its compliance with all Washington well construction standards. Materials used and the information reported above are true to my best knowledge and belief.

☒ Driller ☐ Engineer ☐ Trainee

Name (Print Last, First Name) Harnden, Don

Driller/Engineer /Trainee Signature

Driller or Trainee License No. 2914

If trainee, licensed driller's Signature and License Number:

Type of Well *("x in box)*

☒ Resource Protection
☐ Geotech Soil Boring

499867

Property Owner Franklin D Martial GST Trust

Site Address 11435 Pacific Hwy SW

City Lakewood County Pierce

Location NE1/4-1/4 NW1/4 Sec 12 Twn 19 R 2

EWM ☒ or WWM ☐

Lat/Long (s, t, r still REQUIRED) Lat Deg ____ Min ____ Sec ____ Long Deg ____ Min ____ Sec ____

Tax Parcel No. 0219122027

Cased or Uncased Diameter 2 1/2" Static Level -18'

Work/Decommission Start Date 12/05/2013

Work/Decommission Completed Date 12/05/2013

Construction Design	Well Data	Formation Description
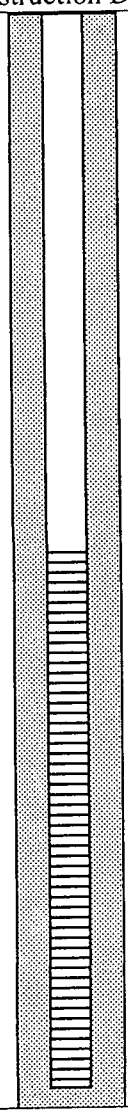	Drove a retractable ***stainless steel / PVC*** screen down to depth and collected a water sample. Boring Depth: 25 Screen: 18-22' Slot Size: .010 Type: Stainless Steel, Temporary Removed all rods and casing from boring and backfilled with bentonite.	Sand & gravel

RECEIVED
DEC 24 2013
WA State Department of Ecology (SWRO)

DH-04-12053

SCALE: 1"= N/A PAGE 4 OF 4

RESOURCE PROTECTION WELL REPORT

(SUBMIT ONE WELL REPORT PER WELL INSTALLED)

CURRENT Notice of Intent No. E004715

Construction/Decommission *("x" in circle)*

X Construction

O Decommission *ORIGINAL INSTALLATION Notice of Intent Number* 134429

Consulting Firm URS Corporation

Unique Ecology Well ID Tag No:

WELL CONSTRUCTION CERTIFICATION: I constructed and/or accept responsibility for construction of this well, and its compliance with all Washington well construction standards. Materials used and the information reported above are true to my best knowledge and belief.

☒ Driller ☐ Engineer ☐ Trainee Name (Print) Andrew Flagan

Driller/Engineer/Trainee Signature

Driller or Trainee License No. 2551

If trainee, licensed driller's Signature and License no.

Type of Well *("x" in circle)*

X Resource Protection

O Geotech Soil Boring

Property Owner Kwang Auto

Site Address 11536 Pacific Hwy SW

City Lakewood County: Pierce

Location SE 1/4 NW 1/4 Sec 12 Twn 19N R 2E EWM or WWM *circle one*

Lat/Long (s, t, r still REQUIRED) Lat Deg ____ Lat Min/Sec ____ Long Deg ____ Long Min/Sec ____

Tax Parcel No. N/A

Cased or Uncased Diameter 8 1/2 Static Level 19

Work/Decommission Start Date 5/6/03

Work/Decommission Completed Date 5/6/03

Well Data 3257-3

Construction/Design		Formation Description
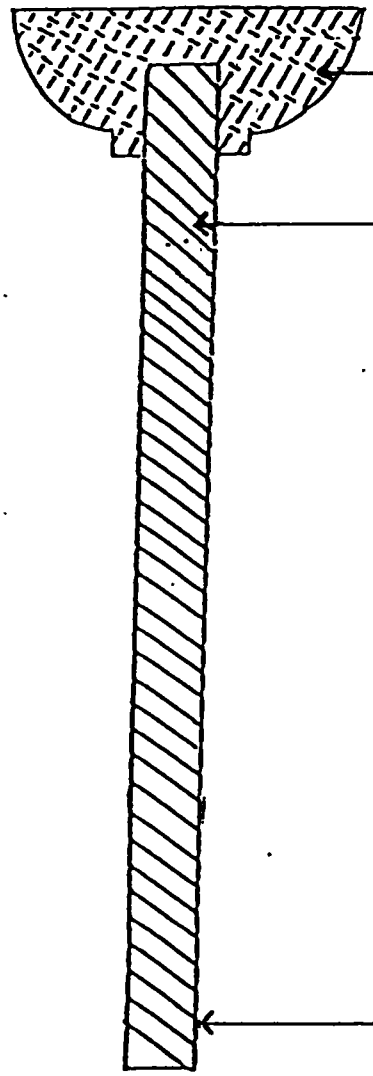	CONCRETE SURFACE SEAL	0 - 20 ft. brown sand & gravels
	BACKFILL w/bent chips	— ft.
	DEPTH OF BORING 20' 0"	— ft.

RECEIVED
JUN 13 2003
Washington State Department of Ecology

Scale 1"= ____ Page ____ of ____

ECY 050-12 (Rev 2/01)

The Department of Ecology does NOT Warranty the Data and/or the Information on this Well Report.

RESOURCE PROTECTION WELL REPORT

(SUBMIT ONE WELL REPORT PER WELL INSTALLED)

CURRENT Notice of Intent No. E 00 4715

Construction/Decommission *("x" in circle)*

X Construction

O Decommission *ORIGINAL INSTALLATION Notice of Intent Number* _____

1366609

Consulting Firm URS Corporation

Unique Ecology Well ID Tag No: _____

WELL CONSTRUCTION CERTIFICATION: I constructed and/or accept responsibility for construction of this well, and its compliance with all Washington well construction standards. Materials used and the information reported above are true to my best knowledge and belief.

X Driller ☐ Engineer ☐ Trainee Name (Print) Andrew Flagan

Driller/Engineer/Trainee Signature [signature]

Driller or Trainee License No. 2551

If trainee, licensed driller's Signature and License no. _____

Type of Well *("x" in circle)*

X Resource Protection

O Geotech Soil Boring

Property Owner Kwang Auto

Site Address 11536 Pacific Hwy SW

City Lakewood County: Pierce

Location SE 1/4 NW 1/4 Sec 12 Twn 19N R 2E (EWM) or WWM *circle one*

Lat/Long (s, t, r still REQUIRED) Lat Deg _____ Lat Min/Sec _____ Long Deg _____ Long Min/Sec _____

Tax Parcel No. N/A

Cased or (Uncased) Diameter 8.5" Static Level _____

Work/Decommission Start Date 5/6/03

Work/Decommission Completed Date 5/6/03

Construction/Design — X2 Well Data 3257-3 — Formation Description

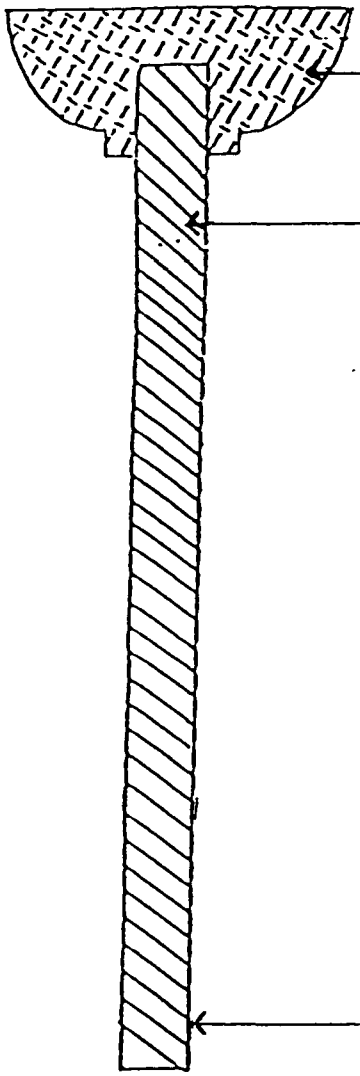

CONCRETE SURFACE SEAL

BACKFILL Bent chips

DEPTH OF BORING 23'0 "

0 - 23 ft.
Silty Sand, gravels & Gobbels

— ft.

— ft.

RECEIVED
JUN 13 2003
Washington State Department of Ecology

Scale 1"= _____

Page 1 of 3

ECY 050-12 (Rev 2/01)

The Department of Ecology does NOT Warranty the Data and/or the Information on this Well Report.

RESOURCE PROTECTION WELL REPORT

(SUBMIT ONE WELL REPORT PER WELL INSTALLED)

CURRENT Notice of Intent No. E 00 4715

Construction/Decommission *("x" in circle)*

X Construction

O Decommission *ORIGINAL INSTALLATION Notice of Intent Number* 136640

Consulting Firm URS Corporation

Unique Ecology Well ID Tag No:

WELL CONSTRUCTION CERTIFICATION: I constructed and/or accept responsibility for construction of this well, and its compliance with all Washington well construction standards. Materials used and the information reported above are true to my best knowledge and belief.

☒ Driller ☐ Engineer ☐ Trainee Name (Print) Andrew Flagan

Driller/Engineer/Trainee Signature [signature]

Driller or Trainee License No. 2551

If trainee, licensed driller's Signature and License no.

Type of Well *("x" in circle)*

X Resource Protection

O Geotech Soil Boring

Property Owner Kwang Auto

Site Address 11536 Pacific Hwy SW

City Lakewood County: Pierce

Location SE 1/4 NW 1/4 Sec 12 Twn 19N R 2E EWM or WWM *circle one*

Lat/Long (s, t, r still REQUIRED) Lat Deg ____ Lat Min/Sec ____ Long Deg ____ Long Min/Sec ____

Tax Parcel No. N/A

Cased or Uncased Diameter 2" Static Level ____

Work/Decommission Start Date 5/6/03

Work/Decommission Completed Date 5/6/03

Construction/Design — X2 Well Data 3257-3 — Formation Description

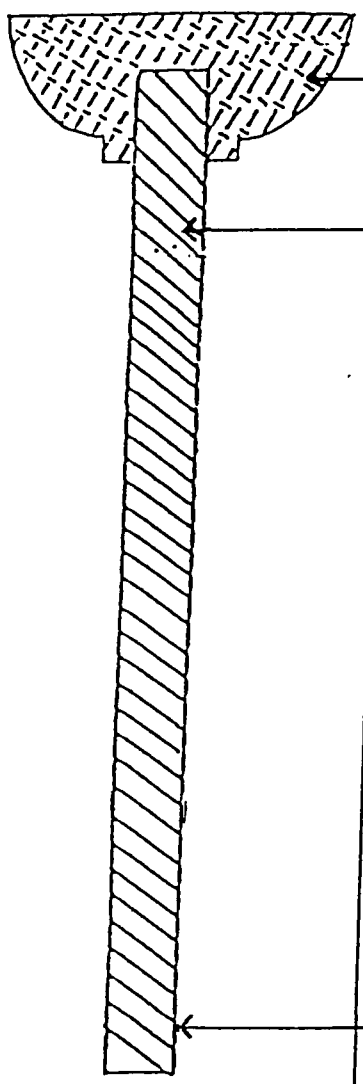

CONCRETE SURFACE SEAL

BACKFILL Bent chips

DEPTH OF BORING 23'0 "

0 - 23 ft.
Silty Sand, gravels & Cobbles

— ft.

— ft.

RECEIVED
JUN 13 2003
Washington State Department of Ecology

Scale 1"= ____

Page 2 of 3

ECY 050-12 (Rev 2/01)

The Department of Ecology does NOT Warranty the Data and/or the Information on this Well Report.

RESOURCE PROTECTION WELL REPORT

(SUBMIT ONE WELL REPORT PER WELL INSTALLED)

CURRENT Notice of Intent No. E 00 4715

Construction/Decommission *("x" in circle)*

X Construction

O Decommission *ORIGINAL INSTALLATION Notice of Intent Number* 136611

Consulting Firm URS Corporation

Unique Ecology Well ID Tag No:

WELL CONSTRUCTION CERTIFICATION: I constructed and/or accept responsibility for construction of this well, and its compliance with all Washington well construction standards. Materials used and the information reported above are true to my best knowledge and belief.

☒ Driller ☐ Engineer ☐ Trainee Name (Print) Andrew Flagan

Driller/Engineer/Trainee Signature [signature]

Driller or Trainee License No. 2551

If trainee, licensed driller's Signature and License no.

Type of Well *("x" in circle)*

X Resource Protection

O Geotech Soil Boring

Property Owner Kwang Auto

Site Address 11536 Pacific Hwy SW

City Lakewood County: Pierce

Location SE 1/4 NW 1/4 Sec 12 Twn 19N R 2E EWM or WWM *circle one*

Lat/Long (s, t, r still REQUIRED) Lat Deg ____ Lat Min/Sec ____ Long Deg ____ Long Min/Sec ____

Tax Parcel No. N/A

Cased or Uncased Diameter 2" Static Level ____

Work/Decommission Start Date 5/6/03

Work/Decommission Completed Date 5/6/03

Construction/Design — X2 Well Data 3257-3 — Formation Description

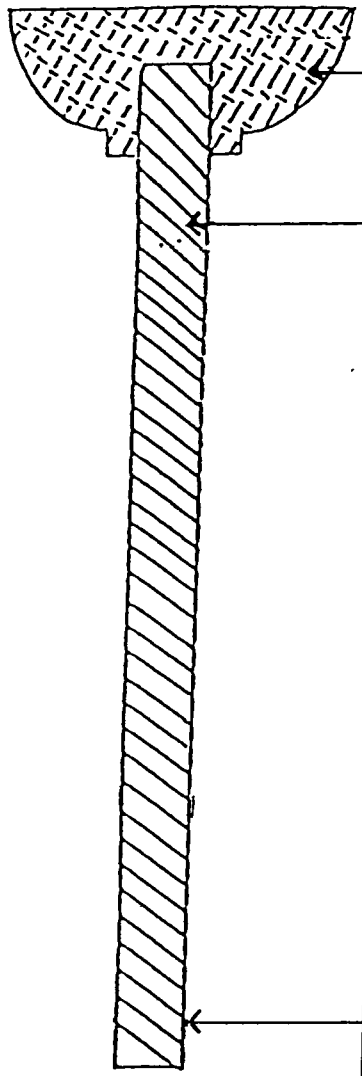

CONCRETE SURFACE SEAL

BACKFILL Bent chips

DEPTH OF BORING 23'0 "

0 - 23 ft.
Silty Sand, gravels & Gobblels

— ft.

— ft.

RECEIVED
JUN 13 2003
Washington State Department of Ecology

Scale 1"= ____

Page 3 of 3

ECY 050-12 (Rev 2/01)

The Department of Ecology does NOT Warranty the Data and/or the Information on this Well Report.

415878

DEPARTMENT OF ECOLOGY State of Washington

RESOURCE PROTECTION WELL REPORT

Notice of Intent Number ~~[illegible]~~ EE 62020

Property Owner Last Name _____ First Name _____

RECEIVED JUN 13 2011 WA State Department of Ecology (SWRO)

Organization Name LDH Investments

Well Tag ID Number(s) (e.g., AAA001-AAA025) NK27-B10

Well(s) Constructed (You may enter more than 1 well if ALL wells have identical construction and formation information. If not, you MUST submit another NOI and well report(s)) 1

Variance Received? (Circle One) Yes No

Type of Well (Circle One ONLY):

Enviro Investigation, Observation, Spill Response, Geotech Soil Boring, Instrumentation, Ground Source Heat Pump Boring, Monitoring, Piezometer, Remediation, Grounding, Vapor Sampling, Soil Sampling

Type of Work (Circle One):

Alteration, Replacement, Deepened Well, New, Other _____

Method (Circle One):

Auger, Direct Push, Jetted, Cable, Driven, Rotary, Other _____

Drilling Start Date 5/27/2011 **Drilling Completion Date** 5/27/2011

Well Location Only (No Mailing Address, No PO Box, Cross Streets are ok)

Well Street Address 11747 Pacific Hwy SW

Well City Lakewood Well County Pierce Well Zip Code 98499

Tax Parcel Number 0219122163

If claiming tax parcel exemption (Circle One) Tribal Federal Property Right of Way Railroad Land

NW	NE	NW	NE
~~SW~~	SE	SW	SE
NW	NE	NW	NE
SW	SE	SW	SE

"x" ¼, ¼ of well

Township 19 N Range 02 Circle One East or West Section 12

Lattitude _____ Decimal Degrees; Longitude _____ West Decimal Degrees

CONSTRUCTION INFORMATION – *YOUR WELL REPORT WILL BE RETURNED TO YOU IF NOT COMPLETED PROPERLY*; ATTACH ADDITIONAL SHEETS IF NEEDED

Diameter of Well _____ ft 2.25 in, Drilled 16 ft Depth of Completed Well 16 ft _____ in

Casings (Surface protection or monument required)

Type (Circle One) Concrete Plastic Steel Other _____ Diameter 2.25 inches Stickup ____ inches Depth 16 ft ____ in, TO 0 ft ____ in

Type (Circle One) Concrete Plastic Steel Other _____ Diameter ____ inches Stickup ____ inches Depth ____ ft ____ in, TO ____ ft ____ in

Liners? Circle One Yes No (If yes, then complete the below fields that apply)

Type 1 (Circle One) PVC Steel Other _____ Diameter ____ in, From ____ ft ____ in TO ____ ft ____ in

Type 2 (Circle One) PVC Steel Other _____ Diameter ____ in, From ____ ft ____ in TO ____ ft ____ in

Perforations? Circle One Yes No (If yes, then complete the below fields that apply)

Type of Perforator (Circle One) Drill Mills Knife Saw cut Star Torch Cut Other _____ Perforation size ____ in by ____ in Total Perforations ____

Perforation 1 from ____ ft ____ in, TO ____ ft ____ inches Perforation 2 from ____ ft ____ in, TO ____ ft ____ inches

The Department of Ecology does NOT Warranty the Data and/or the Information on this Well Report.

 The Department of Ecology does NOT warranty the Data and/or Information on this Well Report.
If you need this document in an alternate format, please call the Water Resources Program at 360-407-6872.
Persons with hearing loss can call 711 for Washington Relay Service. Persons with a speech disability can call 877-833-6341.

The Department of Ecology does NOT Warranty the Data and/or the Information on this Well Report.

Screens? Circle One Yes No (If yes, then complete the below fields that apply)

Mfr 1 _____ Type sch 80 PVC Diam 3/4 in Slot Size 10 From 14 ft ____ in TO 9 ft ____ in

Mfr 2 _____ Type _____ Diam ____ in Slot Size ____ From ____ ft ____ in TO ____ ft ____ in

Sand/Gravel Packing? Circle One Yes No (If yes, then complete the below fields that apply)

Packing Material 1 Circle One 10-20 20-40 8-12 Coarse Sand Pea Gravel From ____ ft ____ in TO ____ ft ____ in

Packing Material 2 Circle One 10-20 20-40 8-12 Coarse Sand Pea Gravel From ____ ft ____ in TO ____ ft ____ in

Surface Seal Was there an existing surface seal? Yes or No Depth of Seal ____ ft ____ in

Type of Seal Material (Circle One) Bentonite Bentonite Slurry Concrete Dry Bentonite Neat Cement Neat Cement Grout

Pump Pump Installed? (Circle One) Yes No If yes, Mfr Name _____ Pump Type _____ HP ____

Static Water Level (Circle One and fill in the blanks if needed)

Yes Measured Level (Below top of well) 12 ft ____ in Date Measured 5-27-11

Flowing Artesian (Circle One) Greater Than or Equal To ____ GPM ____ PSI Artesian Water Controlled by (e.g. Cap, Valve, etc.) _____

Dry Hole

Unusable Water Strata? (Circle One) Yes No

Strata 1 (Specify Unusable Water Type) _____ From ____ ft ____ in TO ____ ft ____ in

Strata 2 (Specify Unusable Water Type) _____ From ____ ft ____ in TO ____ ft ____ in

Well Lithology Details – Your lithology MUST be reported to the drilled depth of the well. Please check your "From" and "To" feet and inches for accuracy.

Layer Formation Description	From	To	Layer Formation Description	From	To
gravels in sand	16'	0'			

RECEIVED
JUN 13 2011
WA State Department
of Ecology (SWRO)

Comments – Enter any other important well construction and/or location details here. _____

CERTIFICATION – I hereby certify that I constructed and/or accept responsibility for construction of this well, and its compliance with all Washington Well construction standards. Materials used and the information reported within the Well Report are true to my best knowledge and belief.

(Circle One) Driller Trainee Engineer Name(Print) Knopf, Noah

Driller/Engineer/Trainee Signature _____

Driller/Trainee/PE License No. 3117

If TRAINEE, Mentor Driller License No. _____

Mentor Driller Signature _____

Drilling Company _____

Address ESN Northwest

City, State, Zip 1210 Eastside Street SE, Suite 200

Phone Number Olympia, WA 98501

Email Address _____

415877

DEPARTMENT OF ECOLOGY State of Washington

RESOURCE PROTECTION WELL REPORT

Notice of Intent Number ~~[illegible]~~ EE 02020

Property Owner Last Name _____ First Name _____

Organization Name LDH Investments

RECEIVED
JUN 13 2011
WA State Department of Ecology (SWRO)

Well Tag ID Number(s) (e.g., AAA001-AAA025) NK27-B9

Well(s) Constructed (You may enter more than 1 well if ALL wells have identical construction and formation information. If not, you MUST submit another NOI and well report(s)) 1

Variance Received? (Circle One) Yes No

Type of Well (Circle One ONLY):		Type of Work (Circle One):		Method (Circle One):	
Enviro Investigation	Monitoring	Alteration	Deepened Well	Auger	Cable
Observation	Piezometer	Replacement	New	Direct Push	Driven
Spill Response	Remediation	Other _____		Jetted	Rotary
Geotech Soil Boring	Grounding			Other _____	
Instrumentation	Vapor Sampling				
Ground Source Heat Pump Boring	Soil Sampling				

Drilling Start Date 5/27/2011 Drilling Completion Date 5/27/2011

Well Location Only (No Mailing Address, No PO Box, Cross Streets are ok)

Well Street Address 11747 Pacific Hwy SW

Well City Lakewood Well County Pierce Well Zip Code 98499

Tax Parcel Number 0219122163

If claiming tax parcel exemption (Circle One) Tribal Federal Property Right of Way Railroad Land

NW	NE	NW	NE
~~SW~~	SE	SW	SE
NW	NE	NW	NE
SW	SE	SW	SE

"x" ¼, ¼ of well

Township 19 N Range 02 Circle One East or West Section 12

Lattitude _____ Decimal Degrees; Longitude _____ West Decimal Degrees

CONSTRUCTION INFORMATION – *YOUR WELL REPORT WILL BE RETURNED TO YOU IF NOT COMPLETED PROPERLY*; ATTACH ADDITIONAL SHEETS IF NEEDED

Diameter of Well _____ ft 2.25 in, Drilled 16 ft Depth of Completed Well 16 ft _____ in

Casings (Surface protection or monument required)

Type (Circle One) Concrete Plastic Steel Other _____ Diameter 2.25 inches Stickup ____ inches Depth 16 ft ____ in, TO 0 ft ____ in

Type (Circle One) Concrete Plastic Steel Other _____ Diameter ____ inches Stickup ____ inches Depth ____ ft ____ in, TO ____ ft ____ in

Liners? Circle One Yes No (If yes, then complete the below fields that apply)

Type 1 (Circle One) PVC Steel Other _____ Diameter ____ in, From ____ ft ____ in TO ____ ft ____ in

Type 2 (Circle One) PVC Steel Other _____ Diameter ____ in, From ____ ft ____ in TO ____ ft ____ in

Perforations? Circle One Yes No (If yes, then complete the below fields that apply)

Type of Perforator (Circle One) Drill Mills Knife Saw cut Star Torch Cut Other _____ Perforation size ____ in by ____ in Total Perforations ____

Perforation 1 from ____ ft ____ in, TO ____ ft ____ inches Perforation 2 from ____ ft ____ in, TO ____ ft ____ inches

The Department of Ecology does NOT Warranty the Data and/or the Information on this Well Report.

 The Department of Ecology does NOT warranty the Data and/or Information on this Well Report.
If you need this document in an alternate format, please call the Water Resources Program at 360-407-6872.
Persons with hearing loss can call 711 for Washington Relay Service. Persons with a speech disability can call 877-833-6341.

The Department of Ecology does NOT Warranty the Data and/or the Information on this Well Report.

Screens? Circle One Yes No (If yes, then complete the below fields that apply)

Mfr 1 _____ Type sch 80 PVC Diam 3/4 in Slot Size 10 From 14 ft ____ in TO 9 ft ____ in

Mfr 2 _____ Type _____ Diam ____ in Slot Size ____ From ____ ft ____ in TO ____ ft ____ in

Sand/Gravel Packing? Circle One Yes No (If yes, then complete the below fields that apply)

Packing Material 1 Circle One 10-20 20-40 8-12 Coarse Sand Pea Gravel From ____ ft ____ in TO ____ ft ____ in

Packing Material 2 Circle One 10-20 20-40 8-12 Coarse Sand Pea Gravel From ____ ft ____ in TO ____ ft ____ in

Surface Seal Was there an existing surface seal? Yes or No Depth of Seal ____ ft ____ in
Type of Seal Material (Circle One) Bentonite Bentonite Slurry Concrete Dry Bentonite Neat Cement Neat Cement Grout

Pump Pump Installed? (Circle One) Yes No If yes, Mfr Name _____ Pump Type _____ HP ____

Static Water Level (Circle One and fill in the blanks if needed)

Yes Measured Level (Below top of well) 12 ft ____ in Date Measured 5-27-11
Flowing Artesian (Circle One) Greater Than or Equal To ____ GPM ____ PSI Artesian Water Controlled by (e.g. Cap, Valve, etc.) _____
Dry Hole

Unusable Water Strata? (Circle One) Yes No
Strata 1 (Specify Unusable Water Type) _____ From ____ ft ____ in TO ____ ft ____ in
Strata 2 (Specify Unusable Water Type) _____ From ____ ft ____ in TO ____ ft ____ in

Well Lithology Details – Your lithology MUST be reported to the drilled depth of the well. Please check your "From" and "To" feet and inches for accuracy.

Layer Formation Description	From	To	Layer Formation Description	From	To
gravels in sand	16'	0'			

RECEIVED
JUN 13 2011
WA State Department of Ecology (SWRO)

Comments – Enter any other important well construction and/or location details here. _____

CERTIFICATION – I hereby certify that I constructed and/or accept responsibility for construction of this well, and its compliance with all Washington Well construction standards. Materials used and the information reported within the Well Report are true to my best knowledge and belief.

(Circle One) Driller Trainee Engineer Name(Print) Knopf, Noel
Driller/Engineer/Trainee Signature _____
Driller/Trainee/PE License No. 3117

If TRAINEE, Mentor Driller License No. _____
Mentor Driller Signature _____

Drilling Company ESN Northwest
Address 1210 Eastside Street SE, Suite 200
City, State, Zip Olympia, WA 98501
Phone Number
Email Address

The Department of Ecology does NOT Warranty the Data and/or the Information on this Well Report.

DEPARTMENT OF ECOLOGY State of Washington

RESOURCE PROTECTION WELL REPORT

415876

Notice of Intent Number ~~[illegible]~~ EE 02020

Property Owner Last Name _____ First Name _____

RECEIVED
JUN 13 2011
WA State Department of Ecology (SWRO)

Organization Name LDH Investments

Well Tag ID Number(s) (e.g., AAA001-AAA025) NK27-38

Well(s) Constructed (You may enter more than 1 well if ALL wells have identical construction and formation information. If not, you MUST complete another NOI and well report(s)) 1

Variance Received? (Circle One) Yes No

Type of Well (Circle One ONLY):

Enviro Investigation	Monitoring
Observation	Piezometer
Spill Response	Remediation
Geotech Soil Boring	Grounding
Instrumentation	Vapor Sampling
Ground Source Heat Pump Boring	Soil Sampling

Type of Work (Circle One):

Alteration	Deepened Well
Replacement	New
Other _____	

Method (Circle One):

Auger	Cable
Direct Push	Driven
Jetted	Rotary
Other _____	

Drilling Start Date 5/27/2011 Drilling Completion Date 5/27/2011

Well Location Only (No Mailing Address, No PO Box, Cross Streets are ok)

Well Street Address 11747 Pacific Hwy SW

Well City Lakewood Well County Pierce Well Zip Code 98499

Tax Parcel Number 0219122163

If claiming tax parcel exemption (Circle One) Tribal Federal Property Right of Way Railroad Land

NW	NE	NW	NE
~~SW~~	SE	SW	SE
NW	NE	NW	NE
SW	SE	SW	SE

"x" ¼, ¼ of well

Township 19 N Range 02 Circle One East or West Section 12

Lattitude _____ Decimal Degrees; Longitude _____ West Decimal Degrees

CONSTRUCTION INFORMATION – *YOUR WELL REPORT WILL BE RETURNED TO YOU IF NOT COMPLETED PROPERLY*; ATTACH ADDITIONAL SHEETS IF NEEDED

Diameter of Well ____ ft 2.25 in, Drilled 16 ft Depth of Completed Well 16 ft ____ in

Casings (Surface protection or monument required)

Type (Circle One) Concrete Plastic Steel Other _____ Diameter 2.25 inches Stickup ____ inches Depth 16 ft ____ in, TO 0 ft ____ in

Type (Circle One) Concrete Plastic Steel Other _____ Diameter ____ inches Stickup ____ inches Depth ____ ft ____ in, TO ____ ft ____ in

Liners? Circle One Yes No **(If yes, then complete the below fields that apply)**

Type 1 (Circle One) PVC Steel Other _____ Diameter ____ in, From ____ ft ____ in TO ____ ft ____ in

Type 2 (Circle One) PVC Steel Other _____ Diameter ____ in, From ____ ft ____ in TO ____ ft ____ in

Perforations? Circle One Yes No **(If yes, then complete the below fields that apply)**

Type of Perforator (Circle One) Drill Mills Knife Saw cut Star Torch Cut Other _____ Perforation size ____ in by ____ in Total Perforations ____

Perforation 1 from ____ ft ____ in, TO ____ ft ____ inches **Perforation 2 from** ____ ft ____ in, TO ____ ft ____ inches

 The Department of Ecology does NOT warranty the Data and/or Information on this Well Report.
If you need this document in an alternate format, please call the Water Resources Program at 360-407-6872.
Persons with hearing loss can call 711 for Washington Relay Service. Persons with a speech disability can call 877-833-6341.

The Department of Ecology does NOT Warranty the Data and/or the Information on this Well Report.

Screens? Circle One Yes No (If yes, then complete the below fields that apply)

Mfr 1 _____ Type sch 80 PVC Diam 3/4 in Slot Size 10 From 14 ft ____ in TO 9 ft ____ in

Mfr 2 _____ Type _____ Diam ____ in Slot Size ____ From ____ ft ____ in TO ____ ft ____ in

Sand/Gravel Packing? Circle One Yes No (If yes, then complete the below fields that apply)

Packing Material 1 Circle One 10-20 20-40 8-12 Coarse Sand Pea Gravel From ____ ft ____ in TO ____ ft ____ in

Packing Material 2 Circle One 10-20 20-40 8-12 Coarse Sand Pea Gravel From ____ ft ____ in TO ____ ft ____ in

Surface Seal Was there an existing surface seal? Yes or No Depth of Seal ____ ft ____ in
Type of Seal Material (Circle One) Bentonite Bentonite Slurry Concrete Dry Bentonite Neat Cement Neat Cement Grout

Pump Pump Installed? (Circle One) Yes No If yes, Mfr Name _____ Pump Type _____ HP ____

Static Water Level (Circle One and fill in the blanks if needed)

Yes Measured Level (Below top of well) 12 ft ____ in Date Measured 5-27-11
Flowing Artesian (Circle One) Greater Than or Equal To ____ GPM ____ PSI Artesian Water Controlled by (e.g. Cap, Valve, etc.) _____
Dry Hole

Unusable Water Strata? (Circle One) Yes No
Strata 1 (Specify Unusable Water Type) _____ From ____ ft ____ in TO ____ ft ____ in
Strata 2 (Specify Unusable Water Type) _____ From ____ ft ____ in TO ____ ft ____ in

Well Lithology Details – Your lithology MUST be reported to the drilled depth of the well. Please check your "From" and "To" feet and inches for accuracy.

Layer Formation Description	From	To	Layer Formation Description	From	To
gravels in sand	16'	0'			

RECEIVED
JUN 13 2011
WA State Department of Ecology (SWRO)

Comments – Enter any other important well construction and/or location details here. _____

CERTIFICATION – I hereby certify that I constructed and/or accept responsibility for construction of this well, and its compliance with all Washington Well construction standards. Materials used and the information reported within the Well Report are true to my best knowledge and belief.

(Circle One) Driller Trainee Engineer Name(Print) Knopf, Noel
Driller/Engineer/Trainee Signature _____
Driller/Trainee/PE License No. 3117

If TRAINEE, Mentor Driller License No. _____
Mentor Driller Signature _____

Drilling Company ESN Northwest
Address 1210 Eastside Street SE, Suite 200
City, State, Zip Olympia, WA 98501
Phone Number
Email Address

415854

DEPARTMENT OF ECOLOGY State of Washington

RESOURCE PROTECTION WELL REPORT

RECEIVED JUN 13 2011 WA State Department of Ecology (SWRO)

Notice of Intent Number SE09901

Property Owner Last Name _____ First Name _____

Organization Name LDH Investments

Well Tag ID Number(s) (e.g., AAA001-AAA025) NK27-812

Well(s) Constructed (You may enter more than 1 well if ALL wells have identical construction and formation information. If not, you MUST submit another NOI and well report(s)) 1

Variance Received? (Circle One) Yes No

Type of Well (Circle One ONLY):		Type of Work (Circle One):		Method (Circle One):	
Enviro Investigation	Monitoring	Alteration	Deepened Well	Auger	Cable
Observation	Piezometer	Replacement	New	~~Direct Push~~	Driven
Spill Response	Remediation	Other _____		Jetted	Rotary
Geotech Soil Boring	Grounding			Other _____	
Instrumentation	Vapor Sampling				
Ground Source Heat Pump Boring	~~Soil Sampling~~				

Drilling Start Date 5/27/2011 Drilling Completion Date 5/27/2011

Well Location Only (No Mailing Address, No PO Box, Cross Streets are ok)

Well Street Address 11747 Pacific Hwy SW

Well City Lakewood Well County Pierce Well Zip Code 98499

Tax Parcel Number 0219122163

If claiming tax parcel exemption (Circle One) Tribal Federal Property Right of Way Railroad Land

NW	NE	NW	NE
~~SW~~	SE	SW	SE
NW	NE	NW	NE
SW	SE	SW	SE

"x" ¼, ¼ of well

Township 19 N Range 02 Circle One East or West Section 12

Lattitude _____ Decimal Degrees; Longitude _____ West Decimal Degrees

CONSTRUCTION INFORMATION – *YOUR WELL REPORT WILL BE RETURNED TO YOU IF NOT COMPLETED PROPERLY*; ATTACH ADDITIONAL SHEETS IF NEEDED

Diameter of Well _____ ft 2.25 in, Drilled 14 ft Depth of Completed Well 14 ft _____ in

Casings (Surface protection or monument required)

Type (Circle One) Concrete Plastic Steel Other _____ Diameter 2.25 inches Stickup ____ inches Depth 14 ft ____ in, TO 0 ft ____ in

Type (Circle One) Concrete Plastic Steel Other _____ Diameter ____ inches Stickup ____ inches Depth ____ ft ____ in, TO ____ ft ____ in

Liners? Circle One Yes No (If yes, then complete the below fields that apply)

Type 1 (Circle One) PVC Steel Other _____ Diameter ____ in, From ____ ft ____ in TO ____ ft ____ in

Type 2 (Circle One) PVC Steel Other _____ Diameter ____ in, From ____ ft ____ in TO ____ ft ____ in

Perforations? Circle One Yes No (If yes, then complete the below fields that apply)

Type of Perforator (Circle One) Drill Mills Knife Saw cut Star Torch Cut Other _____ Perforation size ____ in by ____ in Total Perforations ____

Perforation 1 from ____ ft ____ in, TO ____ ft ____ inches Perforation 2 from ____ ft ____ in, TO ____ ft ____ inches

The Department of Ecology does NOT Warranty the Data and/or the Information on this Well Report.

 The Department of Ecology does NOT warranty the Data and/or Information on this Well Report.
If you need this document in an alternate format, please call the Water Resources Program at 360-407-6872.
Persons with hearing loss can call 711 for Washington Relay Service. Persons with a speech disability can call 877-833-6341.

The Department of Ecology does NOT Warranty the Data and/or the Information on this Well Report.

Screens? Circle One Yes (No) (If yes, then complete the below fields that apply)

Mfr 1_____ Type_____ Diam ____in Slot Size____ From____ft ____in TO ____ft ____in

Mfr 2_____ Type_____ Diam ____in Slot Size____ From____ft ____in TO ____ft ____in

Sand/Gravel Packing? Circle One Yes (No) (If yes, then complete the below fields that apply)

Packing Material 1 Circle One 10-20 20-40 8-12 Coarse Sand Pea Gravel From____ft ____in TO ____ft ____in

Packing Material 2 Circle One 10-20 20-40 8-12 Coarse Sand Pea Gravel From____ft ____in TO ____ft ____in

Surface Seal Was there an existing surface seal? Yes or (No) Depth of Seal ____ft ____in
Type of Seal Material (Circle One) Bentonite Bentonite Slurry Concrete Dry Bentonite Neat Cement Neat Cement Grout

Pump Pump Installed? (Circle One) Yes (No) If yes, Mfr Name_____ Pump Type_____ HP____

Static Water Level (Circle One and fill in the blanks if needed)

(Yes) Measured Level (Below top of well) 12 ft ____ in Date Measured 5-27-11
Flowing Artesian (Circle One) Greater Than or Equal To ____GPM ____PSI Artesian Water Controlled by (e.g. Cap, Valve, etc.)____

Unusable Water Strata? (Circle One) Yes No
Strata 1 (Specify Unusable Water Type)_____ From____ft ____in TO____ft ____in
Strata 2 (Specify Unusable Water Type)_____ From____ft ____in TO____ft ____in

Well Lithology Details – Your lithology MUST be reported to the drilled depth of the well. Please check your "From" and "To" feet and inches for accuracy.

Layer Formation Description	From	To	Layer Formation Description	From	To
gravels in sand	14	0'			

RECEIVED
JUN 13 2011
WA State Department of Ecology (SWRO)

Comments – Enter any other important well construction and/or location details here._____

CERTIFICATION – I hereby certify that I constructed and/or accept responsibility for construction of this well, and its compliance with all Washington Well construction standards. Materials used and the information reported within the Well Report are true to my best knowledge and belief.

(Circle One) Driller Trainee Engineer Name(Print) Knopf, Noel
Driller/Engineer/Trainee Signature_____
Driller/Trainee/PE License No. 3117

If TRAINEE, Mentor Driller License No._____
Mentor Driller Signature_____

Drilling Company____
Address____ ESN Northwest
City, State, Zip____ 1210 Eastside Street SE, Suite 200
Phone Number____ Olympia, WA 98501
Email Address____

415853

DEPARTMENT OF ECOLOGY State of Washington

RESOURCE PROTECTION WELL REPORT

RECEIVED JUN 13 2011 WA State Department of Ecology (SWRO)

Notice of Intent Number SE09901

Property Owner Last Name _____ First Name _____

Organization Name LDH Investments

Well Tag ID Number(s) (e.g., AAA001-AAA025) NK27-811

Well(s) Constructed (You may enter more than 1 well if ALL wells have identical construction and formation information. If not, you MUST submit another NOI and well report(s)) 1

Variance Received? (Circle One) Yes No

Type of Well (Circle One ONLY):		Type of Work (Circle One):		Method (Circle One):	
Enviro Investigation	Monitoring	Alteration	Deepened Well	Auger	Cable
Observation	Piezometer	Replacement	New	Direct Push	Driven
Spill Response	Remediation	Other _____		Jetted	Rotary
Geotech Soil Boring	Grounding			Other _____	
Instrumentation	Vapor Sampling				
Ground Source Heat Pump Boring	Soil Sampling				

Drilling Start Date 5/27/2011 Drilling Completion Date 5/27/2011

Well Location Only (No Mailing Address, No PO Box, Cross Streets are ok)

Well Street Address 11747 Pacific Hwy SW

Well City Lakewood Well County Pierce Well Zip Code 98499

Tax Parcel Number 0219122163

If claiming tax parcel exemption (Circle One) Tribal Federal Property Right of Way Railroad Land

NW	NE	NW	NE
X SW	SE	SW	SE
NW	NE	NW	NE
SW	SE	SW	SE

"x" ¼, ¼ of well

Township 19 N Range 02 Circle One East or West Section 12

Lattitude _____ Decimal Degrees; Longitude _____ West Decimal Degrees

CONSTRUCTION INFORMATION – *YOUR WELL REPORT WILL BE RETURNED TO YOU IF NOT COMPLETED PROPERLY*; ATTACH ADDITIONAL SHEETS IF NEEDED

Diameter of Well _____ ft 2.25 in, Drilled 16 ft Depth of Completed Well 16 ft _____ in

Casings (Surface protection or monument required)

Type (Circle One) Concrete Plastic Steel Other _____ Diameter 2.25 inches Stickup ____ inches Depth 16 ft ____ in, TO 0 ft ____ in

Type (Circle One) Concrete Plastic Steel Other _____ Diameter ____ inches Stickup ____ inches Depth ____ ft ____ in, TO ____ ft ____ in

Liners? Circle One Yes No (If yes, then complete the below fields that apply)

Type 1 (Circle One) PVC Steel Other _____ Diameter ____ in, From ____ ft ____ in TO ____ ft ____ in

Type 2 (Circle One) PVC Steel Other _____ Diameter ____ in, From ____ ft ____ in TO ____ ft ____ in

Perforations? Circle One Yes No (If yes, then complete the below fields that apply)

Type of Perforator (Circle One) Drill Mills Knife Saw cut Star Torch Cut Other _____ Perforation size ____ in by ____ in Total Perforations ____

Perforation 1 from ____ ft ____ in, TO ____ ft ____ inches Perforation 2 from ____ ft ____ in, TO ____ ft ____ inches

The Department of Ecology does NOT warranty the Data and/or Information on this Well Report.
If you need this document in an alternate format, please call the Water Resources Program at 360-407-6872.
Persons with hearing loss can call 711 for Washington Relay Service. Persons with a speech disability can call 877-833-6341.

The Department of Ecology does NOT Warranty the Data and/or the Information on this Well Report.

The Department of Ecology does NOT Warranty the Data and/or the Information on this Well Report.

Screens? Circle One Yes (No) (If yes, then complete the below fields that apply)

Mfr 1_____ Type_____ Diam ____in Slot Size____ From____ft ____in TO ____ft ____in

Mfr 2_____ Type_____ Diam ____in Slot Size____ From____ft ____in TO ____ft ____in

Sand/Gravel Packing? Circle One Yes (No) (If yes, then complete the below fields that apply)

Packing Material 1 Circle One 10-20 20-40 8-12 Coarse Sand Pea Gravel From____ft ____in TO ____ft ____in

Packing Material 2 Circle One 10-20 20-40 8-12 Coarse Sand Pea Gravel From____ft ____in TO ____ft ____in

Surface Seal Was there an existing surface seal? Yes or (No) Depth of Seal ____ft ____in
Type of Seal Material (Circle One) Bentonite Bentonite Slurry Concrete Dry Bentonite Neat Cement Neat Cement Grout

Pump Pump Installed? (Circle One) Yes (No) If yes, Mfr Name_____ Pump Type_____ HP____

Static Water Level (Circle One and fill in the blanks if needed)

(Yes) Measured Level (Below top of well) 12 ft ____ in Date Measured 5-27-11
~~Flowing Artesian~~ (Circle One) Greater Than or Equal To ____GPM ____PSI Artesian Water Controlled by (e.g. Cap, Valve, etc.)____

Unusable Water Strata? (Circle One) Yes (No)
Strata 1 (Specify Unusable Water Type)____ From____ft ____in TO____ft ____in
Strata 2 (Specify Unusable Water Type)____ From____ft ____in TO____ft ____in

Well Lithology Details – Your lithology MUST be reported to the drilled depth of the well. Please check your "From" and "To" feet and inches for accuracy.

Layer Formation Description	From	To	Layer Formation Description	From	To
gravels in sand	16'	0'			

RECEIVED
JUN 13 2011
WA State Department of Ecology (SWRO)

Comments – Enter any other important well construction and/or location details here.____

CERTIFICATION – I hereby certify that I constructed and/or accept responsibility for construction of this well, and its compliance with all Washington Well construction standards. Materials used and the information reported within the Well Report are true to my best knowledge and belief.

(Circle One) Driller Trainee Engineer Name(Print) Knopf, Noel
Driller/Engineer/Trainee Signature____
Driller/Trainee/PE License No. 3117

Drilling Company ESN Northwest
Address 1210 Eastside Street SE, Suite 200
City, State, Zip Olympia, WA 98501
Phone Number____
Email Address____

If TRAINEE, Mentor Driller License No.____
Mentor Driller Signature____

415852

DEPARTMENT OF ECOLOGY State of Washington

RESOURCE PROTECTION WELL REPORT

RECEIVED
JUN 13 2011
WA State Department of Ecology (SWRO)

Notice of Intent Number SE09901

Property Owner Last Name _____ First Name _____

Organization Name LDH Investments

Well Tag ID Number(s) (e.g., AAA001-AAA025) NK27-07

Well(s) Constructed (You may enter more than 1 well if ALL wells have identical construction and formation information. If not, you MUST submit another NOI and well report(s)) 1

Variance Received? (Circle One) Yes No

Type of Well (Circle One ONLY):		Type of Work (Circle One):		Method (Circle One):	
Enviro Investigation	Monitoring	Alteration	Deepened Well	Auger	Cable
Observation	Piezometer	Replacement	New	Direct Push	Driven
Spill Response	Remediation	Other		Jetted	Rotary
Geotech Soil Boring	Grounding			Other	
Instrumentation	Vapor Sampling				
Ground Source Heat Pump Boring	Soil Sampling				

Drilling Start Date 5/27/2011 Drilling Completion Date 5/27/2011

Well Location Only (No Mailing Address, No PO Box, Cross Streets are ok)

Well Street Address 11747 Pacific Hwy SW

Well City Lakewood Well County Pierce Well Zip Code 98499

Tax Parcel Number 0219122163

If claiming tax parcel exemption (Circle One) Tribal Federal Property Right of Way Railroad Land

NW	NE	NW	NE
X SW	SE	SW	SE
NW	NE	NW	NE
SW	SE	SW	SE

"x" ¼, ¼ of well

Township 19 N Range 02 Circle One East or West Section 12

Lattitude _____ Decimal Degrees; Longitude _____ West Decimal Degrees

CONSTRUCTION INFORMATION – *YOUR WELL REPORT WILL BE RETURNED TO YOU IF NOT COMPLETED PROPERLY*; ATTACH ADDITIONAL SHEETS IF NEEDED

Diameter of Well _____ ft 2.25 in, Drilled 19 ft Depth of Completed Well 19 ft _____ in

Casings (Surface protection or monument required)

Type (Circle One) Concrete Plastic Steel Other _____ Diameter 2.25 inches Stickup ____ inches Depth 19 ft ____ in, TO 0 ft ____ in

Type (Circle One) Concrete Plastic Steel Other _____ Diameter ____ inches Stickup ____ inches Depth ____ ft ____ in, TO ____ ft ____ in

Liners? Circle One Yes No (If yes, then complete the below fields that apply)

Type 1 (Circle One) PVC Steel Other _____ Diameter ____ in, From ____ ft ____ in TO ____ ft ____ in

Type 2 (Circle One) PVC Steel Other _____ Diameter ____ in, From ____ ft ____ in TO ____ ft ____ in

Perforations? Circle One Yes No (If yes, then complete the below fields that apply)

Type of Perforator (Circle One) Drill Mills Knife Saw cut Star Torch Cut Other _____ Perforation size ____ in by ____ in Total Perforations ____

Perforation 1 from ____ ft ____ in, TO ____ ft ____ inches Perforation 2 from ____ ft ____ in, TO ____ ft ____ inches

The Department of Ecology does NOT warranty the Data and/or Information on this Well Report.
If you need this document in an alternate format, please call the Water Resources Program at 360-407-6872.
Persons with hearing loss can call 711 for Washington Relay Service. Persons with a speech disability can call 877-833-6341.

The Department of Ecology does NOT Warranty the Data and/or the Information on this Well Report.

The Department of Ecology does NOT Warranty the Data and/or the Information on this Well Report.

Screens? Circle One Yes (No) (If yes, then complete the below fields that apply)

Mfr 1_____ Type_____ Diam ____in Slot Size____ From____ft ____in TO ____ft ____in

Mfr 2_____ Type_____ Diam ____in Slot Size____ From____ft ____in TO ____ft ____in

Sand/Gravel Packing? Circle One Yes (No) (If yes, then complete the below fields that apply)

Packing Material 1 Circle One 10-20 20-40 8-12 Coarse Sand Pea Gravel From____ft ____in TO ____ft ____in

Packing Material 2 Circle One 10-20 20-40 8-12 Coarse Sand Pea Gravel From____ft ____in TO ____ft ____in

Surface Seal Was there an existing surface seal? Yes or (No) Depth of Seal ____ft ____in
Type of Seal Material (Circle One) Bentonite Bentonite Slurry Concrete Dry Bentonite Neat Cement Neat Cement Grout

Pump Pump Installed? (Circle One) Yes (No) If yes, Mfr Name_____ Pump Type_____ HP____

Static Water Level (Circle One and fill in the blanks if needed)

(Yes) Measured Level (Below top of well) 15 ft ____ in Date Measured 5-27-11
~~Flowing Artesian~~ (Circle One) Greater Than or Equal To ____GPM ____PSI Artesian Water Controlled by (e.g. Cap, Valve, etc.)____

Unusable Water Strata? (Circle One) Yes (No)
Strata 1 (Specify Unusable Water Type)____ From____ft ____in TO____ft ____in
Strata 2 (Specify Unusable Water Type)____ From____ft ____in TO____ft ____in

Well Lithology Details – Your lithology MUST be reported to the drilled depth of the well. Please check your "From" and "To" feet and inches for accuracy.

Layer Formation Description	From	To	Layer Formation Description	From	To
gravels in sand	19'	0'			

RECEIVED
JUN 13 2011
WA State Department of Ecology (SWRO)

Comments – Enter any other important well construction and/or location details here.____

CERTIFICATION – I hereby certify that I constructed and/or accept responsibility for construction of this well, and its compliance with all Washington Well construction standards. Materials used and the information reported within the Well Report are true to my best knowledge and belief.

(Circle One) Driller Trainee Engineer Name(Print) Knopf, Noel
Driller/Engineer/Trainee Signature____
Driller/Trainee/PE License No. 3117

If TRAINEE, Mentor Driller License No.____
Mentor Driller Signature____

Drilling Company____
Address____ ESN Northwest
City, State, Zip____ 1210 Eastside Street SE, Suite 200
Phone Number____ Olympia, WA 98501
Email Address____

415851

DEPARTMENT OF ECOLOGY State of Washington

RESOURCE PROTECTION WELL REPORT

RECEIVED JUN 13 2011 WA State Department of Ecology (SWRO)

Notice of Intent Number SE09901

Property Owner Last Name _____ First Name _____

Organization Name LDH Investments

Well Tag ID Number(s) (e.g., AAA001-AAA025) NK27-86

Well(s) Constructed (You may enter more than 1 well if ALL wells have identical construction and formation information. If not, you MUST submit another NOI and well report(s)) 1

Variance Received? (Circle One) Yes No

Type of Well (Circle One ONLY):

Enviro Investigation, Observation, Spill Response, Geotech Soil Boring, Instrumentation, Ground Source Heat Pump Boring, Monitoring, Piezometer, Remediation, Grounding, Vapor Sampling, Soil Sampling

Type of Work (Circle One):

Alteration, Replacement, Deepened Well, New, Other _____

Method (Circle One):

Auger, Direct Push, Jetted, Cable, Driven, Rotary, Other _____

Drilling Start Date 5/27/2011 Drilling Completion Date 5/27/2011

Well Location Only (No Mailing Address, No PO Box, Cross Streets are ok)

Well Street Address 11747 Pacific Hwy SW

Well City Lakewood Well County Pierce Well Zip Code 98499

Tax Parcel Number 0219122163

If claiming tax parcel exemption (Circle One) Tribal Federal Property Right of Way Railroad Land

NW	NE	NW	NE
X	SE	SW	SE
NW	NE	NW	NE
SW	SE	SW	SE

"x" ¼, ¼ of well

Township 19 N Range 02 Circle One East or West Section 12

Lattitude _____ Decimal Degrees; Longitude _____ West Decimal Degrees

CONSTRUCTION INFORMATION – *YOUR WELL REPORT WILL BE RETURNED TO YOU IF NOT COMPLETED PROPERLY*; ATTACH ADDITIONAL SHEETS IF NEEDED

Diameter of Well _____ ft 2.25 in, Drilled 8 ft Depth of Completed Well 8 ft _____ in

Casings (Surface protection or monument required)

Type (Circle One) Concrete Plastic Steel Other _____ Diameter 2.25 inches Stickup ____ inches Depth 8 ft ____ in, TO 0 ft ____ in

Type (Circle One) Concrete Plastic Steel Other _____ Diameter ____ inches Stickup ____ inches Depth ____ ft ____ in, TO ____ ft ____ in

Liners? Circle One Yes No (If yes, then complete the below fields that apply)

Type 1 (Circle One) PVC Steel Other _____ Diameter ____ in, From ____ ft ____ in TO ____ ft ____ in

Type 2 (Circle One) PVC Steel Other _____ Diameter ____ in, From ____ ft ____ in TO ____ ft ____ in

Perforations? Circle One Yes No (If yes, then complete the below fields that apply)

Type of Perforator (Circle One) Drill Mills Knife Saw cut Star Torch Cut Other _____ Perforation size ____ in by ____ in Total Perforations ____

Perforation 1 from ____ ft ____ in, TO ____ ft ____ inches **Perforation 2** from ____ ft ____ in, TO ____ ft ____ inches

The Department of Ecology does NOT Warranty the Data and/or the Information on this Well Report.

The Department of Ecology does NOT warranty the Data and/or Information on this Well Report.
If you need this document in an alternate format, please call the Water Resources Program at 360-407-6872.
Persons with hearing loss can call 711 for Washington Relay Service. Persons with a speech disability can call 877-833-6341.

The Department of Ecology does NOT Warranty the Data and/or the Information on this Well Report.

Screens? Circle One Yes (No) (If yes, then complete the below fields that apply)

Mfr 1_____ Type_____ Diam ____in Slot Size____ From____ft ____in TO ____ft ____in

Mfr 2_____ Type_____ Diam ____in Slot Size____ From____ft ____in TO ____ft ____in

Sand/Gravel Packing? Circle One Yes (No) (If yes, then complete the below fields that apply)

Packing Material 1 Circle One 10-20 20-40 8-12 Coarse Sand Pea Gravel From____ft ____in TO ____ft ____in

Packing Material 2 Circle One 10-20 20-40 8-12 Coarse Sand Pea Gravel From____ft ____in TO ____ft ____in

Surface Seal Was there an existing surface seal? Yes or (No) Depth of Seal ____ft ____in

Type of Seal Material (Circle One) Bentonite Bentonite Slurry Concrete Dry Bentonite Neat Cement Neat Cement Grout

Pump Pump Installed? (Circle One) Yes (No) If yes, Mfr Name_____ Pump Type_____ HP____

Static Water Level (Circle One and fill in the blanks if needed)

Yes Measured Level (Below top of well) ____ft ____in Date Measured ____

Flowing Artesian (Circle One) Greater Than or Equal To ____GPM ____PSI Artesian Water Controlled by (e.g. Cap, Valve, etc.)____

(Dry Hole)

Unusable Water Strata? (Circle One) Yes (No)

Strata 1 (Specify Unusable Water Type)____ From____ft ____in TO____ft ____in

Strata 2 (Specify Unusable Water Type)____ From____ft ____in TO____ft ____in

Well Lithology Details – Your lithology MUST be reported to the drilled depth of the well. Please check your "From" and "To" feet and inches for accuracy.

Layer Formation Description	From	To	Layer Formation Description	From	To
gravels in sand	8'	0'			

RECEIVED
JUN 13 2011
WA State Department of Ecology (SWRO)

Comments – Enter any other important well construction and/or location details here.____

CERTIFICATION – I hereby certify that I constructed and/or accept responsibility for construction of this well, and its compliance with all Washington Well construction standards. Materials used and the information reported within the Well Report are true to my best knowledge and belief.

(Circle One) Driller Trainee Engineer Name(Print) Knopf, Noel

Driller/Engineer/Trainee Signature____

Driller/Trainee/PE License No. 3117

Drilling Company____ ESN Northwest

Address____ 1210 Eastside Street SE, Suite 200

City, State, Zip____ Olympia, WA 98501

Phone Number____

Email Address____

If TRAINEE, Mentor Driller License No.____

Mentor Driller Signature____

The Department of Ecology does NOT Warranty the Data and/or the Information on this Well Report.

415850

DEPARTMENT OF ECOLOGY State of Washington

RESOURCE PROTECTION WELL REPORT

RECEIVED
JUN 13 2011
WA State Department of Ecology (SWRO)

Notice of Intent Number SE09901

Property Owner Last Name _____ First Name _____

Organization Name LDH Investments

Well Tag ID Number(s) (e.g., AAA001-AAA025) NK27-05

Well(s) Constructed (You may enter more than 1 well if ALL wells have identical construction and formation information. If not, you MUST submit another NOI and well report(s)) 1

Variance Received? (Circle One) Yes No

Type of Well (Circle One ONLY):

Enviro Investigation, Observation, Spill Response, Geotech Soil Boring, Instrumentation, Ground Source Heat Pump Boring, Monitoring, Piezometer, Remediation, Grounding, Vapor Sampling, ~~Soil Sampling~~

Type of Work (Circle One):

Alteration, Replacement, Deepened Well, New, Other _____

Method (Circle One):

Auger, ~~Direct Push~~, Jetted, Cable, Driven, Rotary, Other _____

Drilling Start Date 5/27/2011 **Drilling Completion Date** 5/27/2011

Well Location Only (No Mailing Address, No PO Box, Cross Streets are ok)

Well Street Address 11747 Pacific Hwy SW

Well City Lakewood Well County Pierce Well Zip Code 98499

Tax Parcel Number 0219122163

If claiming tax parcel exemption (Circle One) Tribal Federal Property Right of Way Railroad Land

NW	NE	NW	NE
~~SW~~	SE	SW	SE
NW	NE	NW	NE
SW	SE	SW	SE

"x" ¼, ¼ of well

Township 19 N Range 02 Circle One - East or West Section 12

Lattitude _____ Decimal Degrees; Longitude _____ West Decimal Degrees

CONSTRUCTION INFORMATION – *YOUR WELL REPORT WILL BE RETURNED TO YOU IF NOT COMPLETED PROPERLY*; ATTACH ADDITIONAL SHEETS IF NEEDED

Diameter of Well _____ ft 2.25 in, Drilled 8 ft Depth of Completed Well 8 ft _____ in

Casings (Surface protection or monument required)

Type (Circle One) Concrete Plastic Steel Other _____ Diameter 2.25 inches Stickup ____ inches Depth 8 ft ____ in, TO 0 ft ____ in

Type (Circle One) Concrete Plastic Steel Other _____ Diameter ____ inches Stickup ____ inches Depth ____ ft ____ in, TO ____ ft ____ in

Liners? Circle One Yes No **(If yes, then complete the below fields that apply)**

Type 1 (Circle One) PVC Steel Other _____ Diameter ____ in, From ____ ft ____ in TO ____ ft ____ in

Type 2 (Circle One) PVC Steel Other _____ Diameter ____ in, From ____ ft ____ in TO ____ ft ____ in

Perforations? Circle One Yes No **(If yes, then complete the below fields that apply)**

Type of Perforator (Circle One) Drill Mills Knife Saw cut Star Torch Cut Other _____ Perforation size ____ in by ____ in Total Perforations ____

Perforation 1 from ____ ft ____ in, TO ____ ft ____ inches **Perforation 2** from ____ ft ____ in, TO ____ ft ____ inches

 The Department of Ecology does NOT warranty the Data and/or Information on this Well Report.
If you need this document in an alternate format, please call the Water Resources Program at 360-407-6872.
Persons with hearing loss can call 711 for Washington Relay Service. Persons with a speech disability can call 877-833-6341.

The Department of Ecology does NOT Warranty the Data and/or the Information on this Well Report.

Screens? Circle One Yes (No) (If yes, then complete the below fields that apply)

Mfr 1_____ Type_____ Diam ____in Slot Size____ From____ft ____in TO ____ft ____in

Mfr 2_____ Type_____ Diam ____in Slot Size____ From____ft ____in TO ____ft ____in

Sand/Gravel Packing? Circle One Yes (No) (If yes, then complete the below fields that apply)

Packing Material 1 Circle One 10-20 20-40 8-12 Coarse Sand Pea Gravel From____ft ____in TO ____ft ____in

Packing Material 2 Circle One 10-20 20-40 8-12 Coarse Sand Pea Gravel From____ft ____in TO ____ft ____in

Surface Seal Was there an existing surface seal? Yes or (No) Depth of Seal ____ft ____in
Type of Seal Material (Circle One) Bentonite Bentonite Slurry Concrete Dry Bentonite Neat Cement Neat Cement Grout

Pump Pump Installed? (Circle One) Yes (No) If yes, Mfr Name_____ Pump Type_____ HP____

Static Water Level (Circle One and fill in the blanks if needed)

Yes Measured Level (Below top of well) ____ft ____ in Date Measured _____
Flowing Artesian (Circle One) Greater Than or Equal To ____GPM ____PSI Artesian Water Controlled by (e.g. Cap, Valve, etc.)_____
(Dry Hole)

Unusable Water Strata? (Circle One) Yes (No)
Strata 1 (Specify Unusable Water Type)_____ From____ft ____in TO____ft ____in
Strata 2 (Specify Unusable Water Type)_____ From____ft ____in TO____ft ____in

Well Lithology Details – Your lithology MUST be reported to the drilled depth of the well. Please check your "From" and "To" feet and inches for accuracy.

Layer Formation Description	From	To	Layer Formation Description	From	To
gravels in sand	8'	0'			

RECEIVED
JUN 13 2011
WA State Department
of Ecology (SWRO)

Comments – Enter any other important well construction and/or location details here._____

CERTIFICATION – I hereby certify that I constructed and/or accept responsibility for construction of this well, and its compliance with all Washington Well construction standards. Materials used and the information reported within the Well Report are true to my best knowledge and belief.

(Circle One) Driller Trainee Engineer Name(Print) Knopf, Noel
Driller/Engineer/Trainee Signature_____
Driller/Trainee/PE License No. 3117

ing Company_ ESN Northwest
Address_ 1210 Eastside Street SE, Suite 200
City, State, Zip_ Olympia, WA 98501
Phone Number_
Email Address_

If TRAINEE, Mentor Driller License No._____
Mentor Driller Signature_____

415849

DEPARTMENT OF ECOLOGY State of Washington

RESOURCE PROTECTION WELL REPORT

RECEIVED
JUN 13 2011
WA State Department of Ecology (SWRO)

Notice of Intent Number SE09901

Property Owner Last Name _____ First Name _____

Organization Name LDH Investments

Well Tag ID Number(s) (e.g., AAA001-AAA025) NK27-84

Well(s) Constructed (You may enter more than 1 well if ALL wells have identical construction and formation information. If not, you MUST submit another NOI and well report(s)) 1

Variance Received? (Circle One) Yes No

Type of Well (Circle One ONLY):

Enviro Investigation, Observation, Spill Response, Geotech Soil Boring, Instrumentation, Ground Source Heat Pump Boring, Monitoring, Piezometer, Remediation, Grounding, Vapor Sampling, ~~Soil Sampling~~

Type of Work (Circle One):

Alteration, Replacement, Deepened Well, New, Other _____

Method (Circle One):

Auger, ~~Direct Push~~, Jetted, Cable, Driven, Rotary, Other _____

Drilling Start Date 5/27/2011 Drilling Completion Date 5/27/2011

Well Location Only (No Mailing Address, No PO Box, Cross Streets are ok)

Well Street Address 11747 Pacific Hwy SW

Well City Lakewood Well County Pierce Well Zip Code 98499

Tax Parcel Number 0219122163

If claiming tax parcel exemption (Circle One) Tribal Federal Property Right of Way Railroad Land

NW	NE	NW	NE
~~SW~~	SE	SW	SE
NW	NE	NW	NE
SW	SE	SW	SE

"x" ¼, ¼ of well

Township 19 N Range 02 Circle One East or West Section 12

Lattitude _____ Decimal Degrees; Longitude _____ West Decimal Degrees

CONSTRUCTION INFORMATION – *YOUR WELL REPORT WILL BE RETURNED TO YOU IF NOT COMPLETED PROPERLY*; ATTACH ADDITIONAL SHEETS IF NEEDED

Diameter of Well _____ ft 2.25 in, Drilled 4 ft Depth of Completed Well 4 ft _____ in

Casings (Surface protection or monument required)

Type (Circle One) Concrete Plastic Steel Other _____ Diameter 2.25 inches Stickup ____ inches Depth 4 ft ____ in, TO 0 ft ____ in

Type (Circle One) Concrete Plastic Steel Other _____ Diameter ____ inches Stickup ____ inches Depth ____ ft ____ in, TO ____ ft ____ in

Liners? Circle One Yes No (If yes, then complete the below fields that apply)

Type 1 (Circle One) PVC Steel Other _____ Diameter ____ in, From ____ ft ____ in TO ____ ft ____ in

Type 2 (Circle One) PVC Steel Other _____ Diameter ____ in, From ____ ft ____ in TO ____ ft ____ in

Perforations? Circle One Yes No (If yes, then complete the below fields that apply)

Type of Perforator (Circle One) Drill Mills Knife Saw cut Star Torch Cut Other _____ Perforation size ____ in by ____ in Total Perforations ____

Perforation 1 from ____ ft ____ in, TO ____ ft ____ inches Perforation 2 from ____ ft ____ in, TO ____ ft ____ inches

The Department of Ecology does NOT warranty the Data and/or Information on this Well Report.
If you need this document in an alternate format, please call the Water Resources Program at 360-407-6872.
Persons with hearing loss can call 711 for Washington Relay Service. Persons with a speech disability can call 877-833-6341.

The Department of Ecology does NOT Warranty the Data and/or the Information on this Well Report.

The Department of Ecology does NOT Warranty the Data and/or the Information on this Well Report.

Screens? Circle One Yes (No) (If yes, then complete the below fields that apply)

Mfr 1_____ Type_____ Diam ____in Slot Size____ From____ft ____in TO ____ft ____in

Mfr 2_____ Type_____ Diam ____in Slot Size____ From____ft ____in TO ____ft ____in

Sand/Gravel Packing? Circle One Yes (No) (If yes, then complete the below fields that apply)

Packing Material 1 Circle One 10-20 20-40 8-12 Coarse Sand Pea Gravel From____ft ____in TO ____ft ____in

Packing Material 2 Circle One 10-20 20-40 8-12 Coarse Sand Pea Gravel From____ft ____in TO ____ft ____in

Surface Seal Was there an existing surface seal? Yes or (No) Depth of Seal ____ft ____in

Type of Seal Material (Circle One) Bentonite Bentonite Slurry Concrete Dry Bentonite Neat Cement Neat Cement Grout

Pump Pump Installed? (Circle One) Yes (No) If yes, Mfr Name_____ Pump Type_____ HP____

Static Water Level (Circle One and fill in the blanks if needed)

Yes Measured Level (Below top of well) ____ft ____in Date Measured ____

Flowing Artesian (Circle One) Greater Than or Equal To ____GPM ____PSI Artesian Water Controlled by (e.g. Cap, Valve, etc.)____

(Dry Hole)

Unusable Water Strata? (Circle One) Yes (No)

Strata 1 (Specify Unusable Water Type)____ From____ft ____in TO____ft ____in

Strata 2 (Specify Unusable Water Type)____ From____ft ____in TO____ft ____in

Well Lithology Details – Your lithology MUST be reported to the drilled depth of the well. Please check your "From" and "To" feet and inches for accuracy.

Layer Formation Description	From	To	Layer Formation Description	From	To
gravels in sand	4'	0'			

RECEIVED
JUN 13 2011
WA State Department of Ecology (SWRO)

Comments – Enter any other important well construction and/or location details here.____

CERTIFICATION – I hereby certify that I constructed and/or accept responsibility for construction of this well, and its compliance with all Washington Well construction standards. Materials used and the information reported within the Well Report are true to my best knowledge and belief.

(Circle One) Driller Trainee Engineer Name(Print) Knopf, Noel

Driller/Engineer/Trainee Signature____

Driller/Trainee/PE License No. 3117

ing Company____ ESN Northwest

Address____ 1210 Eastside Street SE, Suite 200

City, State, Zip____ Olympia, WA 98501

Phone Number____

Email Address____

If TRAINEE, Mentor Driller License No.____

Mentor Driller Signature____

415847

DEPARTMENT OF ECOLOGY State of Washington

RESOURCE PROTECTION WELL REPORT

RECEIVED
JUN 13 2011
WA State Department of Ecology (SWRO)

Notice of Intent Number SE09901

Property Owner Last Name _____ First Name _____

Organization Name LDH Investments

Well Tag ID Number(s) (e.g., AAA001-AAA025) NK27-02

Well(s) Constructed (You may enter more than 1 well if ALL wells have identical construction and formation information. If not, you MUST submit another NOI and well report(s)) 1

Variance Received? (Circle One) Yes No

Type of Well (Circle One ONLY):

Enviro Investigation, Observation, Spill Response, Geotech Soil Boring, Instrumentation, Ground Source Heat Pump Boring, Monitoring, Piezometer, Remediation, Grounding, Vapor Sampling, ~~Soil Sampling~~

Type of Work (Circle One):

Alteration, Replacement, Deepened Well, New, Other _____

Method (Circle One):

Auger, ~~Direct Push~~, Jetted, Cable, Driven, Rotary, Other _____

Drilling Start Date 5/27/2011 Drilling Completion Date 5/27/2011

Well Location Only (No Mailing Address, No PO Box, Cross Streets are ok)

Well Street Address 11747 Pacific Hwy SW

Well City Lakewood Well County Pierce Well Zip Code 98499

Tax Parcel Number 0219122163

If claiming tax parcel exemption (Circle One) Tribal Federal Property Right of Way Railroad Land

NW	NE	NW	NE
~~SW~~	SE	SW	SE
NW	NE	NW	NE
SW	SE	SW	SE

"x" ¼, ¼ of well

Township 19 N Range 02 Circle One East or West Section 12

Lattitude _____ Decimal Degrees; Longitude _____ West Decimal Degrees

CONSTRUCTION INFORMATION – *YOUR WELL REPORT WILL BE RETURNED TO YOU IF NOT COMPLETED PROPERLY*; ATTACH ADDITIONAL SHEETS IF NEEDED

Diameter of Well _____ ft 2.25 in, Drilled 4 ft Depth of Completed Well 4 ft _____ in

Casings (Surface protection or monument required)

Type (Circle One) Concrete Plastic Steel Other _____ Diameter 2.25 inches Stickup ____ inches Depth 4 ft ____ in, TO 0 ft ____ in

Type (Circle One) Concrete Plastic Steel Other _____ Diameter ____ inches Stickup ____ inches Depth ____ ft ____ in, TO ____ ft ____ in

Liners? Circle One Yes No (If yes, then complete the below fields that apply)

Type 1 (Circle One) PVC Steel Other _____ Diameter ____ in, From ____ ft ____ in TO ____ ft ____ in

Type 2 (Circle One) PVC Steel Other _____ Diameter ____ in, From ____ ft ____ in TO ____ ft ____ in

Perforations? Circle One Yes No (If yes, then complete the below fields that apply)

Type of Perforator (Circle One) Drill Mills Knife Saw cut Star Torch Cut Other _____ Perforation size ____ in by ____ in Total Perforations ____

Perforation 1 from ____ ft ____ in, TO ____ ft ____ inches **Perforation 2** from ____ ft ____ in, TO ____ ft ____ inches

The Department of Ecology does NOT Warranty the Data and/or the Information on this Well Report.

 The Department of Ecology does NOT warranty the Data and/or Information on this Well Report.
If you need this document in an alternate format, please call the Water Resources Program at 360-407-6872.
Persons with hearing loss can call 711 for Washington Relay Service. Persons with a speech disability can call 877-833-6341.

The Department of Ecology does NOT Warranty the Data and/or the Information on this Well Report.

Screens? Circle One Yes (No) (If yes, then complete the below fields that apply)

Mfr 1_____ Type_____ Diam ____in Slot Size____ From____ft ____in TO ____ft ____in

Mfr 2_____ Type_____ Diam ____in Slot Size____ From____ft ____in TO ____ft ____in

Sand/Gravel Packing? Circle One Yes (No) (If yes, then complete the below fields that apply)

Packing Material 1 Circle One 10-20 20-40 8-12 Coarse Sand Pea Gravel From____ft ____in TO ____ft ____in

Packing Material 2 Circle One 10-20 20-40 8-12 Coarse Sand Pea Gravel From____ft ____in TO ____ft ____in

Surface Seal Was there an existing surface seal? Yes or (No) Depth of Seal ____ft ____in

Type of Seal Material (Circle One) Bentonite Bentonite Slurry Concrete Dry Bentonite Neat Cement Neat Cement Grout

Pump Pump Installed? (Circle One) Yes (No) If yes, Mfr Name_____ Pump Type_____ HP____

Static Water Level (Circle One and fill in the blanks if needed)

Yes Measured Level (Below top of well) ____ft ____in Date Measured _____

Flowing Artesian (Circle One) Greater Than or Equal To ____GPM ____PSI Artesian Water Controlled by (e.g. Cap, Valve, etc.)_____

(Dry Hole)

Unusable Water Strata? (Circle One) Yes (No)

Strata 1 (Specify Unusable Water Type)_____ From____ft ____in TO____ft ____in

Strata 2 (Specify Unusable Water Type)_____ From____ft ____in TO____ft ____in

Well Lithology Details – Your lithology MUST be reported to the drilled depth of the well. Please check your "From" and "To" feet and inches for accuracy.

Layer Formation Description	From	To	Layer Formation Description	From	To
gravels in sand	4'	0'			

RECEIVED
JUN 13 2011
WA State Department
of Ecology (SWRO)

Comments – Enter any other important well construction and/or location details here._____

CERTIFICATION – I hereby certify that I constructed and/or accept responsibility for construction of this well, and its compliance with all Washington Well construction standards. Materials used and the information reported within the Well Report are true to my best knowledge and belief.

(Circle One) Driller Trainee Engineer Name(Print) Knopf, Noel

Driller/Engineer/Trainee Signature_____

Driller/Trainee/PE License No. 3117

If TRAINEE, Mentor Driller License No._____

Mentor Driller Signature_____

ing Company_ ESN Northwest

Address_ 1210 Eastside Street SE, Suite 200

City, State, Zip_ Olympia, WA 98501

Phone Number_

Email Address_

415846

DEPARTMENT OF ECOLOGY State of Washington

RESOURCE PROTECTION WELL REPORT

RECEIVED
JUN 13 2011
WA State Department of Ecology (SWRO)

Notice of Intent Number SE09901

Property Owner Last Name _____ First Name _____

Organization Name LDH Investments

Well Tag ID Number(s) (e.g., AAA001-AAA025) NK27-81

Well(s) Constructed (You may enter more than 1 well if ALL wells have identical construction and formation information. If not, you MUST submit another NOI and well report(s)) 1

Variance Received? (Circle One) Yes No

Type of Well (Circle One ONLY):

Enviro Investigation, Observation, Spill Response, Geotech Soil Boring, Instrumentation, Ground Source Heat Pump Boring, Monitoring, Piezometer, Remediation, Grounding, Vapor Sampling, Soil Sampling

Type of Work (Circle One):

Alteration, Replacement, Deepened Well, New, Other _____

Method (Circle One):

Auger, Direct Push, Jetted, Cable, Driven, Rotary, Other _____

Drilling Start Date 5/27/2011 Drilling Completion Date 5/27/2011

Well Location Only (No Mailing Address, No PO Box, Cross Streets are ok)

Well Street Address 11747 Pacific Hwy SW

Well City Lakewood Well County Pierce Well Zip Code 98499

Tax Parcel Number 0219122163

If claiming tax parcel exemption (Circle One) Tribal Federal Property Right of Way Railroad Land

NW	NE	NW	NE
X SW	SE	SW	SE
NW	NE	NW	NE
SW	SE	SW	SE

"X" ¼, ¼ of well

Township 19 N Range 02 Circle One East or West Section 12

Lattitude _____ Decimal Degrees; Longitude _____ West Decimal Degrees

CONSTRUCTION INFORMATION – *YOUR WELL REPORT WILL BE RETURNED TO YOU IF NOT COMPLETED PROPERLY*; ATTACH ADDITIONAL SHEETS IF NEEDED

Diameter of Well _____ ft 2.25 in, Drilled 4 ft Depth of Completed Well 4 ft _____ in

Casings (Surface protection or monument required)

Type (Circle One) Concrete Plastic Steel Other _____ Diameter 2.25 inches Stickup ____ inches Depth 4 ft ____ in, TO 0 ft ____ in

Type (Circle One) Concrete Plastic Steel Other _____ Diameter ____ inches Stickup ____ inches Depth ____ ft ____ in, TO ____ ft ____ in

Liners? Circle One Yes No (If yes, then complete the below fields that apply)

Type 1 (Circle One) PVC Steel Other _____ Diameter ____ in, From ____ ft ____ in TO ____ ft ____ in

Type 2 (Circle One) PVC Steel Other _____ Diameter ____ in, From ____ ft ____ in TO ____ ft ____ in

Perforations? Circle One Yes No (If yes, then complete the below fields that apply)

Type of Perforator (Circle One) Drill Mills Knife Saw cut Star Torch Cut Other _____ Perforation size ____ in by ____ in Total Perforations ____

Perforation 1 from ____ ft ____ in, TO ____ ft ____ inches **Perforation 2** from ____ ft ____ in, TO ____ ft ____ inches

The Department of Ecology does NOT Warranty the Data and/or the Information on this Well Report.

The Department of Ecology does NOT Warranty the Data and/or the Information on this Well Report.

Screens? Circle One Yes No (If yes, then complete the below fields that apply)

Mfr 1_____ Type_____ Diam ____in Slot Size____ From____ft ____in TO ____ft ____in

Mfr 2_____ Type_____ Diam ____in Slot Size____ From____ft ____in TO ____ft ____in

Sand/Gravel Packing? Circle One Yes No (If yes, then complete the below fields that apply)

Packing Material 1 Circle One 10-20 20-40 8-12 Coarse Sand Pea Gravel From____ft ____in TO ____ft ____in

Packing Material 2 Circle One 10-20 20-40 8-12 Coarse Sand Pea Gravel From____ft ____in TO ____ft ____in

Surface Seal Was there an existing surface seal? Yes or No Depth of Seal ____ft ____in
Type of Seal Material (Circle One) Bentonite Bentonite Slurry Concrete Dry Bentonite Neat Cement Neat Cement Grout

Pump Pump Installed? (Circle One) Yes No If yes, Mfr Name_____ Pump Type_____ HP____

Static Water Level (Circle One and fill in the blanks if needed)

Yes Measured Level (Below top of well) ____ft ____in Date Measured ____
Flowing Artesian (Circle One) Greater Than or Equal To ____GPM ____PSI Artesian Water Controlled by (e.g. Cap, Valve, etc.)____
Dry Hole

Unusable Water Strata? (Circle One) Yes No
Strata 1 (Specify Unusable Water Type)____ From____ft ____in TO____ft ____in
Strata 2 (Specify Unusable Water Type)____ From____ft ____in TO____ft ____in

Well Lithology Details – Your lithology MUST be reported to the drilled depth of the well. Please check your "From" and "To" feet and inches for accuracy.

Layer Formation Description	From	To	Layer Formation Description	From	To
gravels in sand	4'	0'			

RECEIVED
JUN 13 2011
WA State Department of Ecology (SWRO)

Comments – Enter any other important well construction and/or location details here.____

CERTIFICATION – I hereby certify that I constructed and/or accept responsibility for construction of this well, and its compliance with all Washington Well construction standards. Materials used and the information reported within the Well Report are true to my best knowledge and belief.

(Circle One) Driller Trainee Engineer Name(Print) Knopf, Noel
Driller/Engineer/Trainee Signature____
Driller/Trainee/PE License No. 3117

If TRAINEE, Mentor Driller License No.____
Mentor Driller Signature____

ing Company____
Address____ ESN Northwest
City, State, Zip____ 1210 Eastside Street SE, Suite 200
Phone Number____ Olympia, WA 98501
Email Address____

415848

DEPARTMENT OF ECOLOGY State of Washington

RESOURCE PROTECTION WELL REPORT

RECEIVED JUN 13 2011 WA State Department of Ecology (SWRO)

Notice of Intent Number SE09901

Property Owner Last Name _____ First Name _____

Organization Name LDH Investments

Well Tag ID Number(s) (e.g., AAA001-AAA025) NK27-03

Well(s) Constructed (You may enter more than 1 well if ALL wells have identical construction and formation information. If not, you MUST submit another NOI and well report(s)) 1

Variance Received? (Circle One) Yes No

Type of Well (Circle One ONLY):		Type of Work (Circle One):		Method (Circle One):	
Enviro Investigation	Monitoring	Alteration	Deepened Well	Auger	Cable
Observation	Piezometer	Replacement	New	Direct Push	Driven
Spill Response	Remediation	Other		Jetted	Rotary
Geotech Soil Boring	Grounding			Other	
Instrumentation	Vapor Sampling				
Ground Source Heat Pump Boring	Soil Sampling				

Drilling Start Date 5/27/2011 Drilling Completion Date 5/27/2011

Well Location Only (No Mailing Address, No PO Box, Cross Streets are ok)

Well Street Address 11747 Pacific Hwy SW

Well City Lakewood Well County Pierce Well Zip Code 98499

Tax Parcel Number 0219122163

If claiming tax parcel exemption (Circle One) Tribal Federal Property Right of Way Railroad Land

NW	NE	NW	NE
X SW	SE	SW	SE
NW	NE	NW	NE
SW	SE	SW	SE

"X" ¼, ¼ of well

Township 19 N Range 02 Circle One East or West Section 12

Lattitude _____ Decimal Degrees; Longitude _____ West Decimal Degrees

CONSTRUCTION INFORMATION – *YOUR WELL REPORT WILL BE RETURNED TO YOU IF NOT COMPLETED PROPERLY*; ATTACH ADDITIONAL SHEETS IF NEEDED

Diameter of Well _____ ft. 2.25 in, Drilled 4 ft Depth of Completed Well 4 ft _____ in

Casings (Surface protection or monument required)

Type (Circle One) Concrete Plastic Steel Other _____ Diameter 2.25 inches Stickup ____ inches Depth 4 ft ____ in, TO 0 ft ____ in

Type (Circle One) Concrete Plastic Steel Other _____ Diameter ____ inches Stickup ____ inches Depth ____ ft ____ in, TO ____ ft ____ in

Liners? Circle One Yes No (If yes, then complete the below fields that apply)

Type 1 (Circle One) PVC Steel Other _____ Diameter ____ in, From ____ ft ____ in TO ____ ft ____ in

Type 2 (Circle One) PVC Steel Other _____ Diameter ____ in, From ____ ft ____ in TO ____ ft ____ in

Perforations? Circle One Yes No (If yes, then complete the below fields that apply)

Type of Perforator (Circle One) Drill Mills Knife Saw cut Star Torch Cut Other _____ Perforation size ____ in by ____ in Total Perforations ____

Perforation 1 from ____ ft ____ in, TO ____ ft ____ inches Perforation 2 from ____ ft ____ in, TO ____ ft ____ inches

The Department of Ecology does NOT Warranty the Data and/or the Information on this Well Report.

 The Department of Ecology does NOT warranty the Data and/or Information on this Well Report.
If you need this document in an alternate format, please call the Water Resources Program at 360-407-6872.
Persons with hearing loss can call 711 for Washington Relay Service. Persons with a speech disability can call 877-833-6341.

The Department of Ecology does NOT Warranty the Data and/or the Information on this Well Report.

Screens? Circle One Yes (No) (If yes, then complete the below fields that apply)

Mfr 1_____ Type_____ Diam ____in Slot Size____ From____ft ____in TO ____ft ____in

Mfr 2_____ Type_____ Diam ____in Slot Size____ From____ft ____in TO ____ft ____in

Sand/Gravel Packing? Circle One Yes (No) (If yes, then complete the below fields that apply)

Packing Material 1 Circle One 10-20 20-40 8-12 Coarse Sand Pea Gravel From____ft ____in TO ____ft ____in

Packing Material 2 Circle One 10-20 20-40 8-12 Coarse Sand Pea Gravel From____ft ____in TO ____ft ____in

Surface Seal Was there an existing surface seal? Yes or (No) Depth of Seal ____ft ____in

Type of Seal Material (Circle One) Bentonite Bentonite Slurry Concrete Dry Bentonite Neat Cement Neat Cement Grout

Pump Pump Installed? (Circle One) Yes (No) If yes, Mfr Name_____ Pump Type_____ HP____

Static Water Level (Circle One and fill in the blanks if needed)

Yes Measured Level (Below top of well) ____ft ____in Date Measured _____

Flowing Artesian (Circle One) Greater Than or Equal To ____GPM ____PSI Artesian Water Controlled by (e.g. Cap, Valve, etc.)_____

(Dry Hole)

Unusable Water Strata? (Circle One) Yes (No)

Strata 1 (Specify Unusable Water Type)_____ From____ft ____in TO____ft ____in

Strata 2 (Specify Unusable Water Type)_____ From____ft ____in TO____ft ____in

Well Lithology Details – Your lithology MUST be reported to the drilled depth of the well. Please check your "From" and "To" feet and inches for accuracy.

Layer Formation Description	From	To	Layer Formation Description	From	To
gravels in sand	4'	0'			

RECEIVED
JUN 13 2011
WA State Department of Ecology (SWRO)

Comments – Enter any other important well construction and/or location details here._____

CERTIFICATION – I hereby certify that I constructed and/or accept responsibility for construction of this well, and its compliance with all Washington Well construction standards. Materials used and the information reported within the Well Report are true to my best knowledge and belief.

(Circle One) Driller Trainee Engineer Name(Print) Knopf, Noel

Driller/Engineer/Trainee Signature_____

Driller/Trainee/PE License No. 3117

If TRAINEE, Mentor Driller License No._____

Mentor Driller Signature_____

ing Company_ ESN Northwest

Address____ 1210 Eastside Street SE, Suite 200

City, State, Zip___ Olympia, WA 98501

Phone Number__

Email Address___

419192

DEPARTMENT OF ECOLOGY State of Washington

RESOURCE PROTECTION WELL REPORT

RECEIVED

Notice of Intent Number SE43132

Property Owner Last Name LDH INVESTMENTS First Name

Organization Name

'11 JUL 25 A11:21

Well Tag ID Number(s) (e.g., AAA001-AAA025) B-2

Well(s) Constructed (You may enter more than 1 well if ALL wells have identical construction and formation information. If not, you MUST submit another NOI and well report(s)) _____

DEPARTMENT OF ECOLOGY SW REGIONAL OFFICE

Variance Received? (Circle One) Yes No

Type of Well (Circle One ONLY):

Enviro Investigation, Observation, Spill Response, ~~Geotech Soil Boring~~, Instrumentation, Ground Source Heat Pump Boring, Monitoring, Piezometer, Remediation, Grounding, Vapor Sampling, Soil Sampling

Type of Work (Circle One):

Alteration, Replacement, Deepened Well, New, Other

Method (Circle One):

Auger, ~~Direct Push~~, Jetted, Cable, Driven, Rotary, Other

Drilling Start Date 1 JULY **Drilling Completion Date** 1 JUL 11

Well Location Only (No Mailing Address, No PO Box, Cross Streets are ok)

Well Street Address 11747 PACIFIC HWY E

Well City LAKEWOOD Well County PIERCE Well Zip Code 98499

Tax Parcel Number 0219122163

If claiming tax parcel exemption (Circle One) Tribal Federal Property Right of Way Railroad Land

NW	NE	NW	NE
~~SW~~	SE	SW	SE
NW	NE	NW	NE
SW	SE	SW	SE

"x" ¼, ¼ of well

Township 19 N Range 2 Circle One East or West Section 12

Lattitude _____ Decimal Degrees; Longitude _____ West Decimal Degrees

CONSTRUCTION INFORMATION – *YOUR WELL REPORT WILL BE RETURNED TO YOU IF NOT COMPLETED PROPERLY*; ATTACH ADDITIONAL SHEETS IF NEEDED

Diameter of Well _____ ft 3.25 in, Drilled 13 ft Depth of Completed Well 13 ft _____ in

Casings (Surface protection or monument required)

Type (Circle One) Concrete Plastic Steel Other _____ Diameter ____ inches Stickup 0 inches Depth ____ ft ____ in, TO 13 ft ____ in

Type (Circle One) Concrete Plastic Steel Other _____ Diameter ____ inches Stickup ____ inches Depth ____ ft ____ in, TO ____ ft ____ in

Liners? Circle One Yes No (If yes, then complete the below fields that apply)

Type 1 (Circle One) PVC Steel Other _____ Diameter ____ in, From ____ ft ____ in TO ____ ft ____ in

Type 2 (Circle One) PVC Steel Other _____ Diameter ____ in, From ____ ft ____ in TO ____ ft ____ in

Perforations? Circle One Yes No (If yes, then complete the below fields that apply)

Type of Perforator (Circle One) Drill Mills Knife Saw cut Star Torch Cut Other _____ Perforation size ____ in by ____ in Total Perforations ____

Perforation 1 from ____ ft ____ in, TO ____ ft ____ inches **Perforation 2** from ____ ft ____ in, TO ____ ft ____ inches

The Department of Ecology does NOT Warranty the Data and/or the Information on this Well Report.

 The Department of Ecology does NOT warranty the Data and/or Information on this Well Report.
If you need this document in an alternate format, please call the Water Resources Program at 360-407-6872.
Persons with hearing loss can call 711 for Washington Relay Service. Persons with a speech disability can call 877-833-6341.

The Department of Ecology does NOT Warranty the Data and/or the Information on this Well Report.

Screens? Circle One Yes (No) (If yes, then complete the below fields that apply)

Mfr 1_____ Type_____ Diam ____in Slot Size____ From____ft ____in TO ____ft ____in

Mfr 2_____ Type_____ Diam ____in Slot Size____ From____ft ____in TO ____ft ____in

Sand/Gravel Packing? Circle One Yes (No) (If yes, then complete the below fields that apply)

Packing Material 1 Circle One 10-20 20-40 8-12 Coarse Sand Pea Gravel From____ft ____in TO ____ft ____in

Packing Material 2 Circle One 10-20 20-40 8-12 Coarse Sand Pea Gravel From____ft ____in TO ____ft ____in

Surface Seal Was there an existing surface seal? Yes or (No) Depth of Seal ____ft ____in

Type of Seal Material (Circle One) Bentonite Bentonite Slurry Concrete Dry Bentonite Neat Cement Neat Cement Grout

Pump Pump Installed? (Circle One) Yes (No) If yes, Mfr Name_____ Pump Type_____ HP____

Static Water Level (Circle One and fill in the blanks if needed)

Yes Measured Level (Below top of well) ____ft ____in Date Measured _____

Flowing Artesian (Circle One) Greater Than or Equal To ____GPM ____PSI Artesian Water Controlled by (e.g. Cap, Valve, etc.)_____

(Dry Hole)

Unusable Water Strata? (Circle One) Yes (No)

Strata 1 (Specify Unusable Water Type)_____ From____ft ____in TO____ft ____in

Strata 2 (Specify Unusable Water Type)_____ From____ft ____in TO____ft ____in

Well Lithology Details – Your lithology MUST be reported to the drilled depth of the well. Please check your "From" and "To" feet and inches for accuracy.

Layer Formation Description	From	To	Layer Formation Description	From	To
BRN GRAVELY SAND	Ø	13			

Comments – Enter any other important well construction and/or location details here._____

CERTIFICATION – I hereby certify that I constructed and/or accept responsibility for construction of this well, and its compliance with all Washington Well construction standards. Materials used and the information reported within the Well Report are true

(Circle One) Driller Trainee Engineer Name(Print) MARTIN HAUN

Driller/Engineer/Trainee Signature_____

Driller/Trainee/PE License No. 2827

Drilling Compar ESN Northwest

Address 1210 Eastside Street SE, Suite 200

City, State, Zip Olympia, WA 98501

Phone Numbe

Email Address

If TRAINEE, Mentor Driller License No._____

Mentor Driller Signature_____

419191

DEPARTMENT OF ECOLOGY State of Washington

RESOURCE PROTECTION WELL REPORT

RECEIVED

'11 JUL 25 A11:21

DEPARTMENT OF ECOLOGY SW REGIONAL OFFICE

Notice of Intent Number SE43132

Property Owner Last Name LDH INVESTMENTS First Name

Organization Name

Well Tag ID Number(s) (e.g., AAA001-AAA025) B-1

Well(s) Constructed **(You may enter more than 1 well if ALL wells have identical construction and formation information. If not, you MUST submit another NOI and well report(s))**

Variance Received? (Circle One) Yes No

Type of Well (Circle One ONLY):		**Type of Work (Circle One):**		**Method (Circle One):**	
Enviro Investigation	Monitoring	Alteration	Deepened Well	Auger	Cable
Observation	Piezometer	Replacement	New	Direct Push	Driven
Spill Response	Remediation	Other		Jetted	Rotary
Geotech Soil Boring	Grounding			Other	
Instrumentation	Vapor Sampling				
Ground Source Heat Pump Boring	Soil Sampling				

Drilling Start Date 1JUL11 **Drilling Completion Date** 1JUL11

Well Location Only (No Mailing Address, No PO Box, Cross Streets are ok)

Well Street Address 11747 PACIFIC HWY E

Well City LAKEWOOD Well County PIERCE Well Zip Code 98499

Tax Parcel Number 0219122163

If claiming tax parcel exemption (Circle One) Tribal Federal Property Right of Way Railroad Land

NW	NE	NW	NE
~~SW~~	SE	SW	SE
NW	NE	NW	NE
SW	SE	SW	SE

"x" ¼, ¼ of well

Township 19 N Range 2 Circle One - East or West Section 12

Lattitude Decimal Degrees; Longitude West Decimal Degrees

CONSTRUCTION INFORMATION – *YOUR WELL REPORT WILL BE RETURNED TO YOU IF NOT COMPLETED PROPERLY*; ATTACH ADDITIONAL SHEETS IF NEEDED

Diameter of Well ft 2.25 in, Drilled 14 ft Depth of Completed Well 14 ft in

Casings (Surface protection or monument required)

Type (Circle One) Concrete Plastic Steel Other Diameter 1.5 inches Stickup inches Depth 0 ft in, TO 14 ft in

Type (Circle One) Concrete Plastic Steel Other Diameter inches Stickup inches Depth ft in, TO ft in

Liners? Circle One Yes No (If yes, then complete the below fields that apply)

Type 1 (Circle One) PVC Steel Other Diameter in, From ft in TO ft in

Type 2 (Circle One) PVC Steel Other Diameter in, From ft in TO ft in

Perforations? Circle One Yes No (If yes, then complete the below fields that apply)

Type of Perforator (Circle One) Drill Mills Knife Saw cut Star Torch Cut Other Perforation size in by in Total Perforations

Perforation 1 from ft in, TO ft inches **Perforation 2** from ft in, TO ft inches

The Department of Ecology does NOT Warranty the Data and/or the Information on this Well Report.

 The Department of Ecology does NOT warranty the Data and/or Information on this Well Report.
If you need this document in an alternate format, please call the Water Resources Program at 360-407-6872.
Persons with hearing loss can call 711 for Washington Relay Service. Persons with a speech disability can call 877-833-6341.

The Department of Ecology does NOT Warranty the Data and/or the Information on this Well Report.

Screens? Circle One Yes No (If yes, then complete the below fields that apply)

Mfr 1_____ Type_____ Diam ____in Slot Size____ From____ft ____in TO ____ft ____in

Mfr 2_____ Type_____ Diam ____in Slot Size____ From____ft ____in TO ____ft ____in

Sand/Gravel Packing? Circle One Yes No (If yes, then complete the below fields that apply)

Packing Material 1 Circle One 10-20 20-40 8-12 Coarse Sand Pea Gravel From____ft ____in TO ____ft ____in

Packing Material 2 Circle One 10-20 20-40 8-12 Coarse Sand Pea Gravel From____ft ____in TO ____ft ____in

Surface Seal Was there an existing surface seal? Yes or No Depth of Seal ____ft ____in
Type of Seal Material (Circle One) Bentonite Bentonite Slurry Concrete Dry Bentonite Neat Cement Neat Cement Grout

Pump Pump Installed? (Circle One) Yes No If yes, Mfr Name_____ Pump Type_____ HP____

Static Water Level (Circle One and fill in the blanks if needed)

Yes Measured Level (Below top of well) ____ft ____in Date Measured _____
Flowing Artesian (Circle One) Greater Than or Equal To ____GPM ____PSI Artesian Water Controlled by (e.g. Cap, Valve, etc.)_____
Dry Hole

Unusable Water Strata? (Circle One) Yes No
Strata 1 (Specify Unusable Water Type)_____ From____ft ____in TO____ft ____in
Strata 2 (Specify Unusable Water Type)_____ From____ft ____in TO____ft ____in

Well Lithology Details – Your lithology MUST be reported to the drilled depth of the well. Please check your "From" and "To" feet and inches for accuracy.

Layer Formation Description	From	To	Layer Formation Description	From	To
BRN GRAVELY SAND	Ø	14			

'11 JUL 25 AM :21

Comments – Enter any other important well construction and/or location details here._____

CERTIFICATION – I hereby certify that I constructed and/or accept responsibility for construction of this well, and its compliance with all Washington Well construction standards. Materials used and the information reported within the Well Report are true

(Circle One) Driller Trainee Engineer Name(Print) MARTIN HAUN
Driller/Engineer/Trainee Signature [signature]
Driller/Trainee/PE License No. 2827

Drilling Compar ESN Northwest
Address 1210 Eastside Street SE, Suite 200
City, State, Zip Olympia, WA 98501
Phone Numbe
Email Address

If TRAINEE, Mentor Driller License No._____
Mentor Driller Signature_____

The Department of Ecology does NOT Warranty the Data and/or the Information on this Well Report.

RESOURCE PROTECTION WELL REPORT

START CARD NO. R18879

PROJECT NAME: McCHORD A.F.B.
WELL IDENTIFICATION NO. ABN 851
DRILLING METHOD: H.S.A.
DRILLER: SCOTT KRUEGER #2073
FIRM: Cascade Drilling, Inc.
SIGNATURE: [illegible]
CONSULTING FIRM: EBASCO
REPRESENTATIVE: DAVE SEAVER

COUNTY: PIERCE
LOCATION: NE 1/4 NW 1/4 Sec 12 Twn 19N R 2E
STREET ADDRESS OF WELL: BRIDGEPORT WAY SW & A ST.
WATER LEVEL ELEVATION: 21'
GROUND SURFACE ELEVATION: N/A
INSTALLED: 9-20-94
DEVELOPED: yes

4431

AS-BUILT	WELL DATA	FORMATION DESCRIPTION

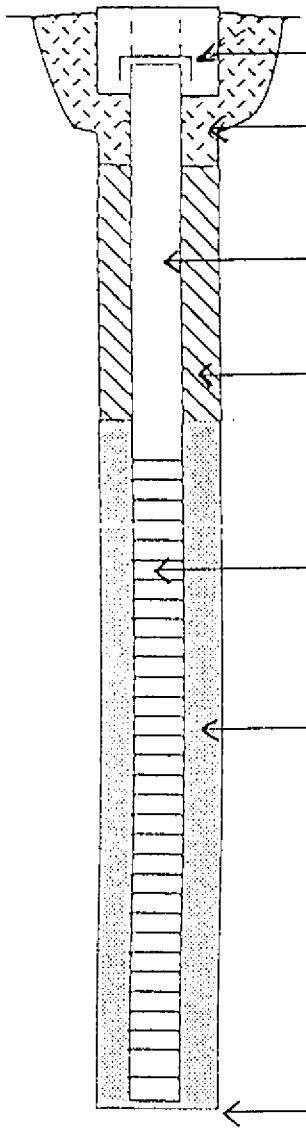

WELL COVER

CONCRETE SURFACE SEAL
DEPTH = 1/ft

PVC BLANK 2 "x14.5'

BACKFILL 10.5 ft.
TYPE: Bent chips

PVC SCREEN 2 "x 10'
SLOT SIZE: .010

GRAVEL PACK 13 ft.
MATERIAL: 10/20 colo

WELL DEPTH 24' 6 "

0 -21 ft.
brown silty cobbles

21 -24.5 ft.
brown silty gravel

- ft.

RECEIVED
'94 OCT -6 A10:42
HANFORD SITE
S.W. REGIONAL OFF.

SCALE: 1" = _____ PAGE _____ OF _____

ECY 050-12 (Rev. 11/89)

The Department of Ecology does NOT Warranty the Data and/or the Information on this Well Report.

RESOURCE PROTECTION WELL REPORT

START CARD NO. R18879

PROJECT NAME: McCHORD A.F.B.
WELL IDENTIFICATION NO. ABN 852
DRILLING METHOD: H.S.A.
DRILLER: SCOTT KRUEGER
FIRM: Cascade Drilling, Inc.
SIGNATURE: Scott
CONSULTING FIRM: EBASCO
REPRESENTATIVE: DAVE SEAVER

COUNTY: PIERCE
LOCATION: NE¼ NW¼ Sec 12 Twn 19N R 2E
STREET ADDRESS OF WELL: BRIDGEPORT WAY SW + A ST.
WATER LEVEL ELEVATION: 24
GROUND SURFACE ELEVATION: N/A
INSTALLED: 9-20-94
DEVELOPED: yes

4431

AS-BUILT	WELL DATA	FORMATION DESCRIPTION
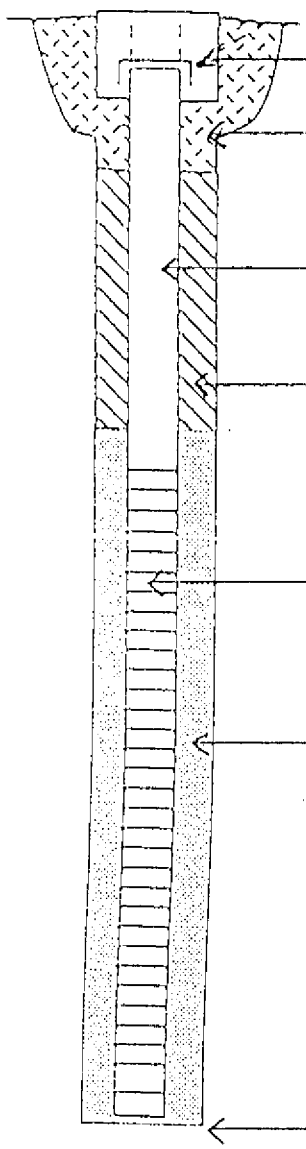	WELL COVER CONCRETE SURFACE SEAL DEPTH = 1/ft PVC BLANK 2 "x 18 ' BACKFILL 14 ft. TYPE: Bent chips PVC SCREEN 2 "x 10 ' SLOT SIZE: .010 GRAVEL PACK 13 ft. MATERIAL: 10/20 colo WELL DEPTH 28 ' "	0 - 28 ft. brown silty cobbles - ft. - ft.

RECEIVED
'94 OCT -6 A10:42
DEPARTMENT OF ECOLOGY
SW REGIONAL OFFICE

SCALE: 1" = _____ PAGE _____ OF _____

ECY 050-12 (Rev. 11/89)

The Department of Ecology does NOT Warranty the Data and/or the Information on this Well Report.

RESOURCE PROTECTION WELL REPORT

START CARD NO. R18879

PROJECT NAME: McCHORD A.F.B.
WELL IDENTIFICATION NO. ABN 853
DRILLING METHOD: H.S.A.
DRILLER: SCOTT KRUEGER
FIRM: Cascade Drilling, Inc.
SIGNATURE: [illegible]
CONSULTING FIRM: EBASCO
REPRESENTATIVE: DAVE SEAVER

COUNTY: PIERCE
LOCATION: NE¼ NW¼ Sec 12 Twn 19N R 2E
STREET ADDRESS OF WELL: BRIDGEPORT WAY SW + A ST.
WATER LEVEL ELEVATION: 34
GROUND SURFACE ELEVATION: N/A
INSTALLED: 9-20-94
DEVELOPED: yes

4431

AS-BUILT	WELL DATA	FORMATION DESCRIPTION
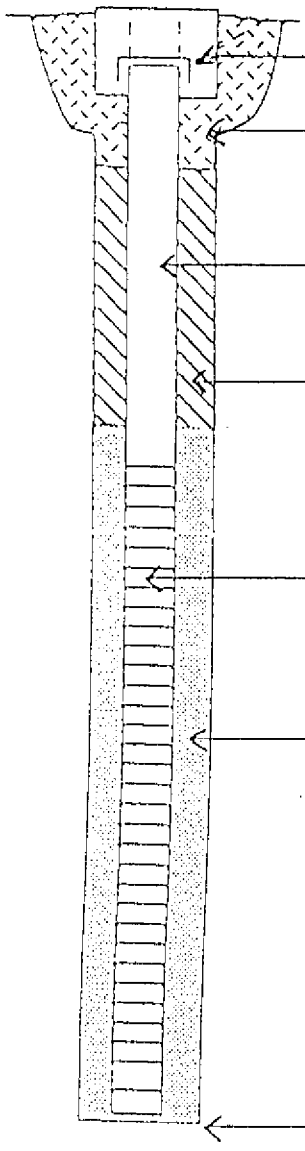	WELL COVER CONCRETE SURFACE SEAL DEPTH = 1/ft PVC BLANK 2 "x 27 ' BACKFILL 23 ft. TYPE: Bent Chips PVC SCREEN 2 "x 10 ' SLOT SIZE: 10/10 GRAVEL PACK 13 ft. MATERIAL: 10/20 Colo WELL DEPTH 37 ' "	0 - 32 ft. brown silty cobbles 32 - 37 ft. brown silty gravel - ft.

RECEIVED
'94 OCT -6 A10:42
ECOLOGY
SW REGIONAL OFF

SCALE: 1" = _____ PAGE _____ OF _____

ECY 050-12 (Rev. 11/89)

The Department of Ecology does NOT Warranty the Data and/or the Information on this Well Report.

RESOURCE PROTECTION WELL REPORT

START CARD NO. R18879

PROJECT NAME: McCHORD A.F.B.
WELL IDENTIFICATION NO. ABN 854
DRILLING METHOD: H.S.A.
DRILLER: SCOTT KRUEGER
FIRM: Cascade Drilling, Inc.
SIGNATURE:
CONSULTING FIRM: EBASCO
REPRESENTATIVE: DAVE SEAVER

COUNTY: PIERCE
LOCATION: NE¼ NW¼ Sec 12 Twn 19N R 2E
STREET ADDRESS OF WELL: BRIDGEPORT WAY SW & A ST.
WATER LEVEL ELEVATION: 34
GROUND SURFACE ELEVATION: N/A
INSTALLED: 9-20-94
DEVELOPED: yes

4431

AS-BUILT	WELL DATA	FORMATION DESCRIPTION
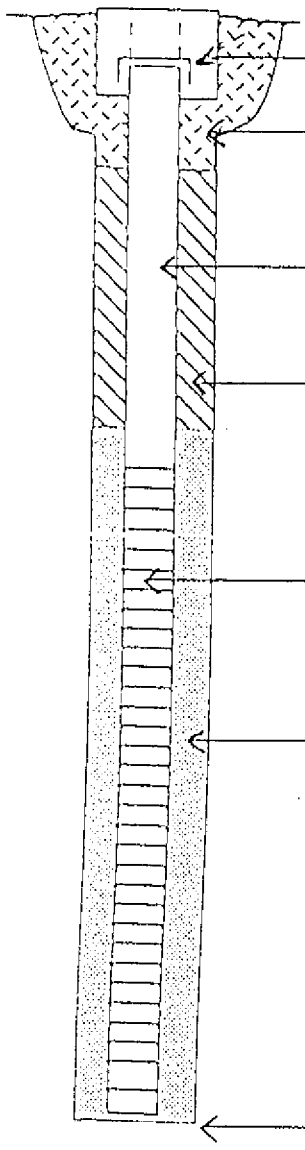	WELL COVER CONCRETE SURFACE SEAL DEPTH = 1/ft PVC BLANK 2 "x23 ' BACKFILL 23 ft. TYPE: Bent chips PVC SCREEN 2 "x 10 ' SLOT SIZE: .010 GRAVEL PACK 13 ft. MATERIAL: 10/20 colo WELL DEPTH 37 ' "	0 - 32 ft. brown Silty cobbles 32 - 37 ft. brown Silty gravel - ft.

RECEIVED '94 OCT -6 A10:42 DEPARTMENT OF ECOLOGY S.W. REGIONAL OFF.

SCALE: 1" = _____ PAGE _____ OF _____

ECY 050-12 (Rev. 11/89)

The Department of Ecology does NOT Warranty the Data and/or the Information on this Well Report.

RESOURCE PROTECTION WELL REPORT

START CARD NO. R18879

PROJECT NAME: McCHORD A.F.B.
WELL IDENTIFICATION NO. ABN 855
DRILLING METHOD: H.S.A.
DRILLER: SCOTT KRUEGER
FIRM: Cascade Drilling, Inc.
SIGNATURE: Scott
CONSULTING FIRM: EBASCO
REPRESENTATIVE: DAVE SEAVER

COUNTY: PIERCE
LOCATION: NE¼ NW¼ Sec 12 Twn 19N R 2E
STREET ADDRESS OF WELL: BRIDGEPORT WAY SW + A ST.
WATER LEVEL ELEVATION: N/A
GROUND SURFACE ELEVATION: N/A
INSTALLED: 9-20-94
DEVELOPED: dry

4431

AS-BUILT	WELL DATA	FORMATION DESCRIPTION
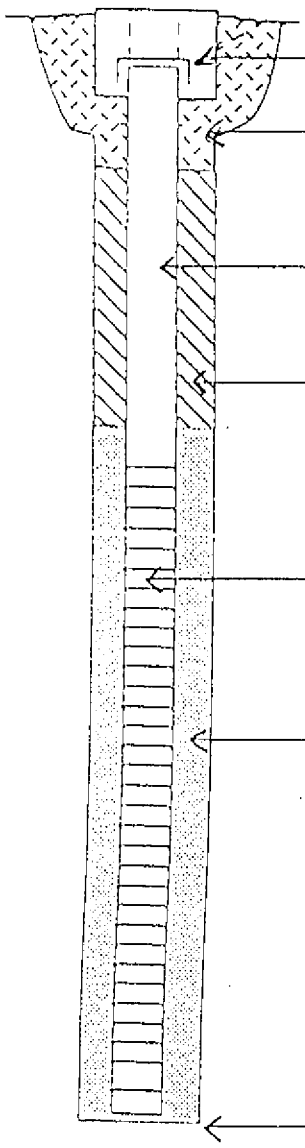	WELL COVER	0 - 32 ft. brown Silty cobbles
	CONCRETE SURFACE SEAL DEPTH = 1/ft	
	PVC BLANK 2 "x22'	- ft.
	BACKFILL 18 ft. TYPE: Bent chips	
		- ft.
	PVC SCREEN 2 "x 10' SLOT SIZE: .010	
	GRAVEL PACK 13ft. MATERIAL: 10/20 colo	
	WELL DEPTH 32' "	

RECEIVED '94 OCT -6 A10:42 SW Regional Office

SCALE: 1" = _____ PAGE _____ OF _____

ECY 050-12 (Rev. 11/89)

The Department of Ecology does NOT Warranty the Data and/or the Information on this Well Report.

RESOURCE PROTECTION WELL REPORT

START CARD NO. R18879

PROJECT NAME: McCHORD A.F.B.
WELL IDENTIFICATION NO. ABN 856
DRILLING METHOD: H.S.A.
DRILLER: SCOTT KRUEGER
FIRM: Cascade Drilling, Inc.
SIGNATURE: [signature]
CONSULTING FIRM: EBASCO
REPRESENTATIVE: DAVE SEAVER

COUNTY: PIERCE
LOCATION: NE¼ NW¼ Sec 12 Twn 19N R 2E
STREET ADDRESS OF WELL: BRIDGEPORT WAY SW + A ST.
WATER LEVEL ELEVATION: N/A
GROUND SURFACE ELEVATION: N/A
INSTALLED: 9-20-94
DEVELOPED: N/A

4431

AS-BUILT	WELL DATA	FORMATION DESCRIPTION
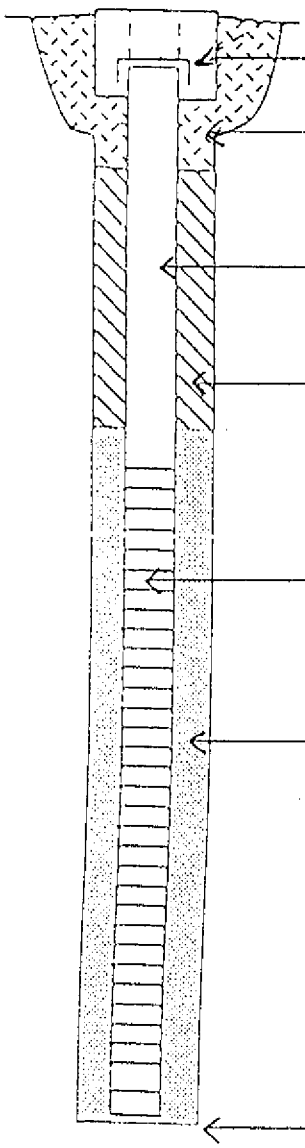	WELL COVER CONCRETE SURFACE SEAL DEPTH = 1/ft PVC BLANK 2 "x ' BACKFILL 16 ft. TYPE: Bent chips PVC SCREEN 2 "x 10' SLOT SIZE: .010 GRAVEL PACK 13 ft. MATERIAL: 10/20 Colo WELL DEPTH 30 ' "	0 - 30ft. brown silty cobbles - ft. - ft.

RECEIVED
'94 OCT -6 A10:42
DEPARTMENT OF ECOLOGY
S.W. REGIONAL OFFICE

SCALE: 1" = _____ PAGE _____ OF _____

ECY 050-12 (Rev. 11/89)

The Department of Ecology does NOT Warranty the Data and/or the Information on this Well Report.

RESOURCE PROTECTION WELL REPORT

START CARD NO. R18879

PROJECT NAME: McCHORD A.F.B.
WELL IDENTIFICATION NO. ABN 857
DRILLING METHOD: H.S.A.
DRILLER: SCOTT KRUEGER
FIRM: Cascade Drilling, Inc.
SIGNATURE:
CONSULTING FIRM: EBASCO
REPRESENTATIVE: DAVE SEWER

COUNTY: PIERCE
LOCATION: NE¼ NW¼ Sec 12 Twn 19N R 2E
STREET ADDRESS OF WELL: BRIDGEPORT WAY SW + A ST.
WATER LEVEL ELEVATION: 24
GROUND SURFACE ELEVATION: N/A
INSTALLED: 9-21-94
DEVELOPED: yes

4431

AS-BUILT	WELL DATA	FORMATION DESCRIPTION
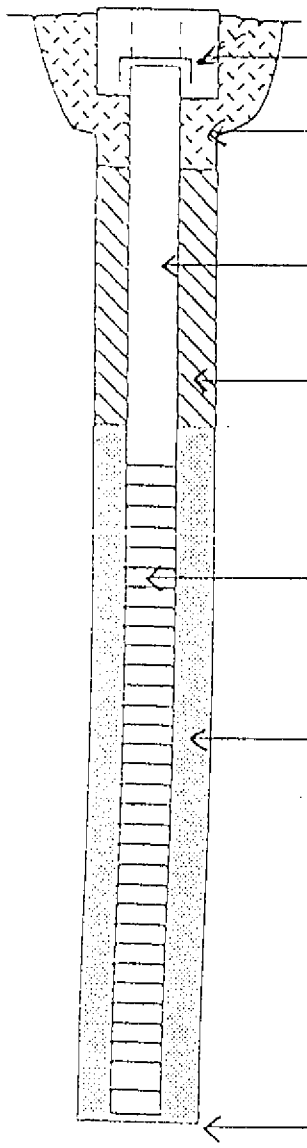	WELL COVER	0 - 28 ft. brown silty cobbles
	CONCRETE SURFACE SEAL DEPTH = 1/ft	
	PVC BLANK 2 "x 18'	- ft.
	BACKFILL 14 ft. TYPE: Bent chips	
		- ft.
	PVC SCREEN 2 "x 10' SLOT SIZE: 10/0	
	GRAVEL PACK 13 ft. MATERIAL: 10/20 colo	
	WELL DEPTH 28 ' "	

RECEIVED '94 OCT -5 A9:22 DEPARTMENT OF ECOLOGY SW REGIONAL OFFICE

SCALE: 1" = _____ PAGE _____ OF _____

ECY 050-12 (Rev. 11/89)

The Department of Ecology does NOT Warranty the Data and/or the Information on this Well Report.

RESOURCE PROTECTION WELL REPORT

START CARD NO. R18879

PROJECT NAME: McCHORD A.F.B.
WELL IDENTIFICATION NO. ABN 858
DRILLING METHOD: H.S.A.
DRILLER: SCOTT KRUEGER
FIRM: Cascade Drilling, Inc.
SIGNATURE: [signature]
CONSULTING FIRM: EBASCO
REPRESENTATIVE: DAVE SEWER

COUNTY: PIERCE
LOCATION: NE 1/4 NW 1/4 Sec 12 Twn 19N R 2E
STREET ADDRESS OF WELL: BRIDGEPORT WAY SW + A ST.
WATER LEVEL ELEVATION: N/A
GROUND SURFACE ELEVATION: N/A
INSTALLED: 9-21-94
DEVELOPED: N/A

4431

AS-BUILT	WELL DATA	FORMATION DESCRIPTION
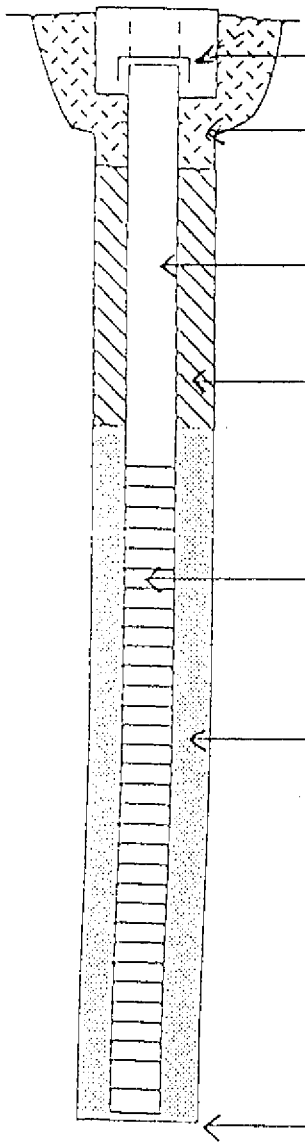	WELL COVER CONCRETE SURFACE SEAL DEPTH = 1/ft PVC BLANK 2 "x 24.5' BACKFILL 20.5 ft. TYPE: Bent chips PVC SCREEN 2 "x 10' SLOT SIZE: .010 GRAVEL PACK 13 ft. MATERIAL: 10/20 Colo WELL DEPTH 34 . 6 "	0 - 34.5 ft. brown silty cobbles - ft. - ft.

RECEIVED
'94 OCT -5 A9:22
DEPARTMENT OF ECOLOGY
S.W. REGIONAL OFFICE

SCALE: 1" = _____ PAGE _____ OF _____

ECY 050-12 (Rev. 11/89)

RESOURCE PROTECTION WELL REPORT

START CARD NO. 09821

PROJECT NAME: McCHORD
WELL IDENTIFICATION NO. W 4-C
DRILLING METHOD: N-A
DRILLER: SCOTT KRUEGER
FIRM: Cascade Drilling, Inc.
SIGNATURE: Scott
CONSULTING FIRM: EBASCO ENV
REPRESENTATIVE: DAVE SEAVET

COUNTY: PIERCE
LOCATION: NE¼ NW¼ Sec 12 Twn 19N R 2E
STREET ADDRESS OF WELL: McChord AFB Bridgeport Way S.W. & A ST
WATER LEVEL ELEVATION: N/A
GROUND SURFACE ELEVATION: N/A
~~INSTALLED~~ DECOMMISSIONED: 9/9/93
DEVELOPED:

AS-BUILT	WELL DATA	FORMATION DESCRIPTION
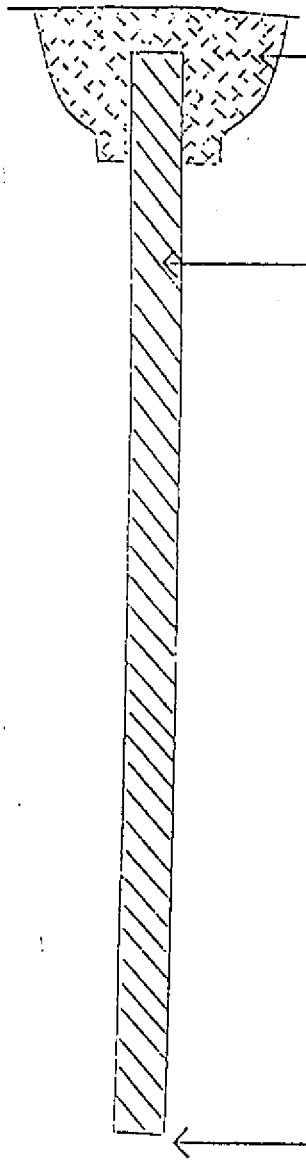	2" CONCRETE SURFACE SEAL	0 - ft.
	BACKFILL Volclay grout	- ft.
		- ft.
	DEPTH OF BORING 40' "	

SCALE: 1" = _____

PAGE _____ OF _____

The Department of Ecology does NOT Warranty the Data and/or the Information on this Well Report.

The Department of Ecology does NOT Warranty the Data and/or the Information on this Well Report.

RECEIVED

'93 OCT 11 A11:27

DEPARTMENT OF ECOLOGY
S.W. REGIONAL OFFICE

RESOURCE PROTECTION WELL REPORT

START CARD NO. 09821

PROJECT NAME: McChord
WELL IDENTIFICATION NO. W 3 A
DRILLING METHOD: N-A
DRILLER: SCOTT KRUEGER
FIRM: Cascade Drilling, Inc.
SIGNATURE: Scott
CONSULTING FIRM: EBASCO ENV
REPRESENTATIVE: DAVE SEAVER

COUNTY: Pierce
LOCATION: NE¼ NW¼ Sec 12 Twn 19N R 2E
STREET ADDRESS OF WELL: McChord AFB Bridgeport Way S.W. & A St
WATER LEVEL ELEVATION: N/A
GROUND SURFACE ELEVATION: N/A
~~INSTALLED~~ DECOMMISSIONED: 9/9/93
DEVELOPED:

AS-BUILT	WELL DATA	FORMATION DESCRIPTION
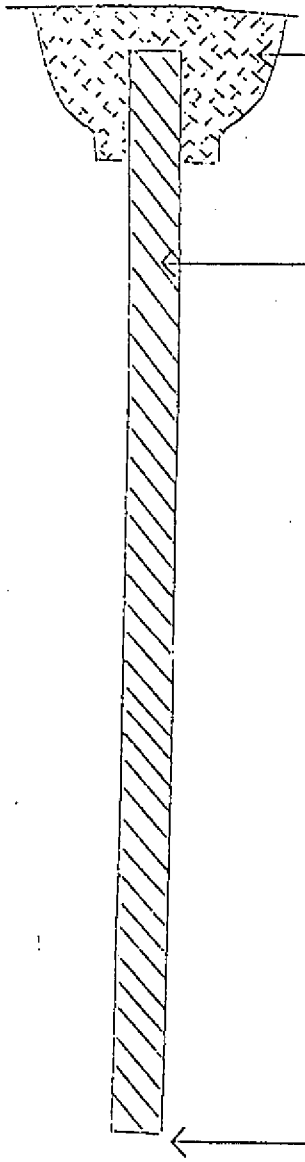	4" CONCRETE SURFACE SEAL	0 - ft.
	BACKFILL Volclay grout	- ft.
		- ft.
	DEPTH OF BORING 46' "	

SCALE: 1" = _____

PAGE _____ OF _____

The Department of Ecology does NOT Warranty the Data and/or the Information on this Well Report.

The Department of Ecology does NOT Warranty the Data and/or the Information on this Well Report.

RECEIVED

'93 OCT 11 A11:27

DEPARTMENT OF ECOLOGY
S.W. REGIONAL OFFICE

RESOURCE PROTECTION WELL REPORT

START CARD NO. 07821

PROJECT NAME: McCHORD
WELL IDENTIFICATION NO. T2 05
DRILLING METHOD: N-A
DRILLER: SCOTT KRUEGER
FIRM: Cascade Drilling, Inc.
SIGNATURE: Scott
CONSULTING FIRM: EBASCO ENV
REPRESENTATIVE: DAVE SEAVER

COUNTY: PIERCE
LOCATION: NE¼ NW¼ Sec 12 Twn 19N R 2E
STREET ADDRESS OF WELL: McChord AFB Bridgeport Way S.W. & A St
WATER LEVEL ELEVATION: N/A
GROUND SURFACE ELEVATION: N/A
~~INSTALLED~~ DECOMMISSIONED: 9/10/93
DEVELOPED:

AS-BUILT	WELL DATA	FORMATION DESCRIPTION
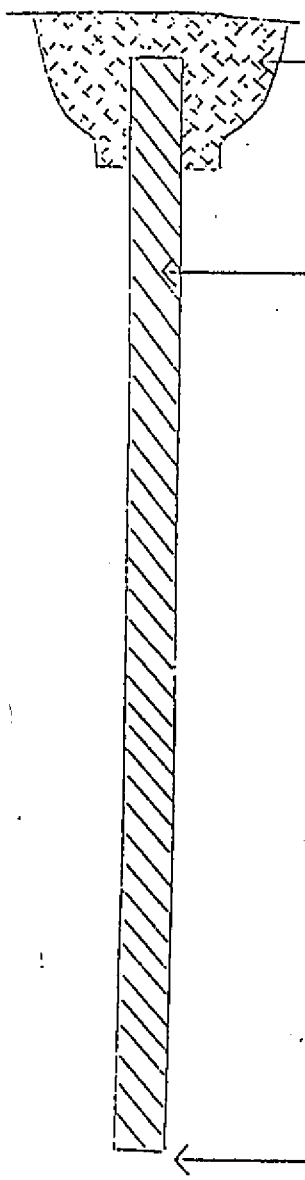	2" CONCRETE SURFACE SEAL	0 - ft.
	BACKFILL Vol clay grout	- ft.
	Perf 6'	- ft.
	DEPTH OF BORING 43' "	

SCALE: 1" = _____ PAGE _____ OF _____

The Department of Ecology does NOT Warranty the Data and/or the Information on this Well Report.

The Department of Ecology does NOT Warranty the Data and/or the Information on this Well Report.

RECEIVED

'93 OCT 11 A11:27

ECOLOGY
S.W. REGIONAL OFFICE

RESOURCE PROTECTION WELL REPORT

START CARD NO. 07821

PROJECT NAME: McCHORD
WELL IDENTIFICATION NO. T211
DRILLING METHOD: N-A
DRILLER: SCOTT KRUEGER
FIRM: Cascade Drilling, Inc.
SIGNATURE:
CONSULTING FIRM: EBASCO ENV
REPRESENTATIVE: DAVE SEAVEY

COUNTY: PIERCE
LOCATION: NE¼ NW¼ Sec 12 Twn 19N R 2E
STREET ADDRESS OF WELL: McChord AFB
Bridgeport Way S.W. & A ST
WATER LEVEL ELEVATION: N/A
GROUND SURFACE ELEVATION: N/A
~~INSTALLED~~ DECOMMISIONED: 9/10/93
DEVELOPED:

AS-BUILT	WELL DATA	FORMATION DESCRIPTION
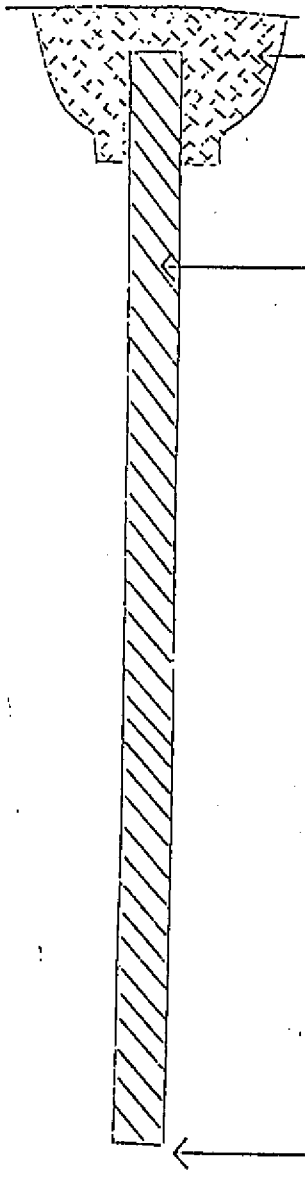	CONCRETE SURFACE SEAL	0 - ft.
	BACKFILL Vol clay grout	- ft.
	Perf. 28'	- ft.
	DEPTH OF BORING 38' "	

SCALE: 1" = _____ PAGE _____ OF

The Department of Ecology does NOT Warranty the Data and/or the Information on this Well Report.

The Department of Ecology does NOT Warranty the Data and/or the Information on this Well Report.

RECEIVED

'93 OCT 11 A11:27

DEPARTMENT OF ECOLOGY
S.W. REGIONAL OFFICE

RESOURCE PROTECTION WELL REPORT

START CARD NO. 07821

PROJECT NAME: McCHORD
WELL IDENTIFICATION NO. L203
DRILLING METHOD: N-A
DRILLER: SCOTT KRUEGER
FIRM: Cascade Drilling, Inc.
SIGNATURE: Scott
CONSULTING FIRM: EBASCO ENV
REPRESENTATIVE: DAVE SEAVET

COUNTY: PIERCE
LOCATION: NE¼ NW¼ Sec 12 Twn 19N R 2E
STREET ADDRESS OF WELL: McChord AFB
Bridgeport Way S.W. & A St
WATER LEVEL ELEVATION: N/A
GROUND SURFACE ELEVATION: N/A
~~INSTALLED~~ DECOMMISSIONED: 9/10/93
DEVELOPED:

AS-BUILT	WELL DATA	FORMATION DESCRIPTION
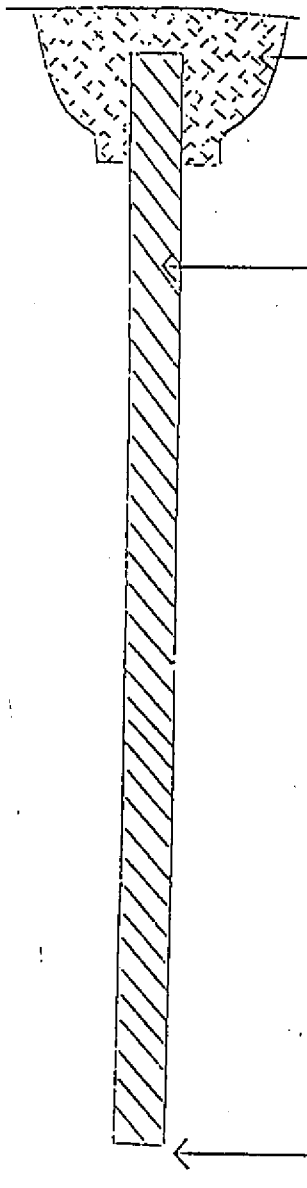	2" CONCRETE SURFACE SEAL	0 - ft.
	BACKFILL Volclay grout	- ft.
	Perf 29	- ft.
	DEPTH OF BORING 49' "	

SCALE: 1" = _____ PAGE _____ OF _____

The Department of Ecology does NOT Warranty the Data and/or the Information on this Well Report.

The Department of Ecology does NOT Warranty the Data and/or the Information on this Well Report.

RECEIVED

'93 OCT 11 A11:27

DEPARTMENT OF ECOLOGY
S.W. REGIONAL OFFICE

RESOURCE PROTECTION WELL REPORT

START CARD NO. 07821

PROJECT NAME: McCHORD
WELL IDENTIFICATION NO. L204
DRILLING METHOD: N-A
DRILLER: SCOTT KRUEGER
FIRM: Cascade Drilling, Inc.
SIGNATURE: [signature]
CONSULTING FIRM: EBASCO ENV
REPRESENTATIVE: DAVE SEAVET

COUNTY: PIERCE
LOCATION: NE¼ NW¼ Sec 12 Twn 19N R 2E
STREET ADDRESS OF WELL: McChord AFB Bridgeport Way S.W. & A st
WATER LEVEL ELEVATION: N/A
GROUND SURFACE ELEVATION: N/A
~~INSTALLED~~ DECOMMISSIONED: 9/10/93
DEVELOPED:

AS-BUILT	WELL DATA	FORMATION DESCRIPTION
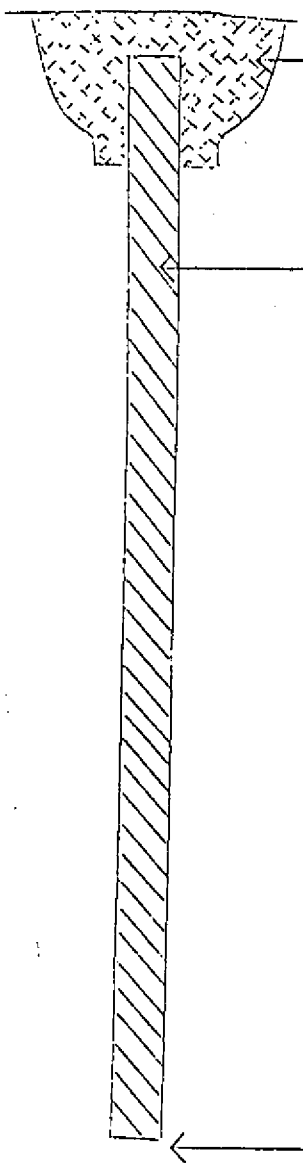	CONCRETE SURFACE SEAL 2"	0 - ft.
	BACKFILL Volclay grout	- ft.
	Perf 53'	- ft.
	DEPTH OF BORING 63' "	

SCALE: 1" = _____ PAGE _____ OF _____

The Department of Ecology does NOT Warranty the Data and/or the Information on this Well Report.

The Department of Ecology does NOT Warranty the Data and/or the Information on this Well Report.

RECEIVED

'93 OCT 11 A11:28

DEPARTMENT OF ECOLOGY
S.W. REGIONAL OFFICE

The Department of Ecology does NOT Warranty the Data and/or the Information on this Well Report.

RESOURCE PROTECTION WELL REPORT

START CARD NO. 07821

PROJECT NAME: McCHORD
WELL IDENTIFICATION NO. T28
DRILLING METHOD: N-A
DRILLER: SCOTT KRUEGER
FIRM: Cascade Drilling, Inc.
SIGNATURE:
CONSULTING FIRM: EBASCO ENV
REPRESENTATIVE: DAVE SEAVER

COUNTY: PIERCE
LOCATION: NE¼ NW¼ Sec 12 Twn 19N R 2E
STREET ADDRESS OF WELL: McChord AFB Bridgeport Way S.W. & A St
WATER LEVEL ELEVATION: N/A
GROUND SURFACE ELEVATION: N/A
~~INSTALLED:~~ DECOMMISSIONED 9-20-93
DEVELOPED: N/A

AS-BUILT	WELL DATA	FORMATION DESCRIPTION
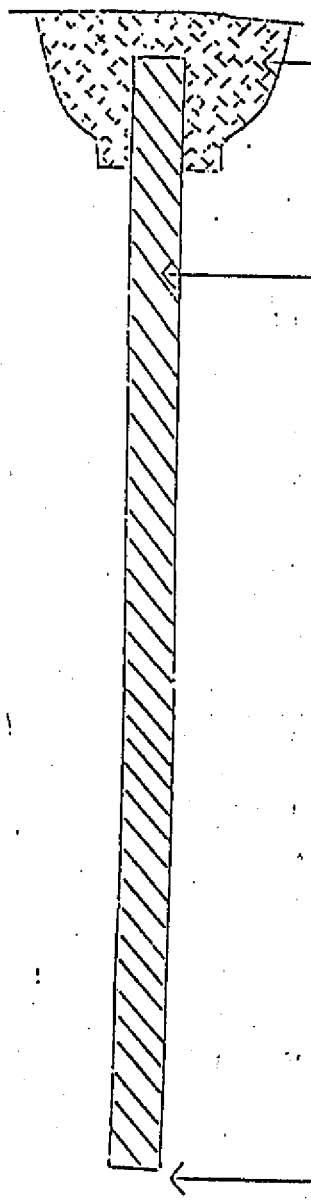	2" CONCRETE SURFACE SEAL	0 - ft.
	BACKFILL Volclay grout	- ft.
	Perf: 33	- ft.
	DEPTH OF BORING 43 ' "	

SCALE: 1" = _____ PAGE

The Department of Ecology does NOT Warranty the Data and/or the Information on this Well Report.

RECEIVED
'93 OCT 11 A11:28
DEPARTMENT OF ECOLOGY
S W REGIONAL OFF

RESOURCE PROTECTION WELL REPORT

START CARD NO. 07821

PROJECT NAME: McCHORD
WELL IDENTIFICATION NO. TW5
DRILLING METHOD: N-A-
DRILLER: SCOTT KRUEGER
FIRM: Cascade Drilling, Inc.
SIGNATURE:
CONSULTING FIRM: EBASCO ENV
REPRESENTATIVE: DAVE SEAVET

COUNTY: PIERCE
LOCATION: NE¼ NW¼ Sec 12 Twn 19N R 2E
STREET ADDRESS OF WELL: McChord AFB Bridgeport Way S.W. & A ST
WATER LEVEL ELEVATION: N/A
GROUND SURFACE ELEVATION: N/A
~~INSTALLED:~~ DECOMMISSIONED
DEVELOPED:

AS-BUILT	WELL DATA	FORMATION DESCRIPTION
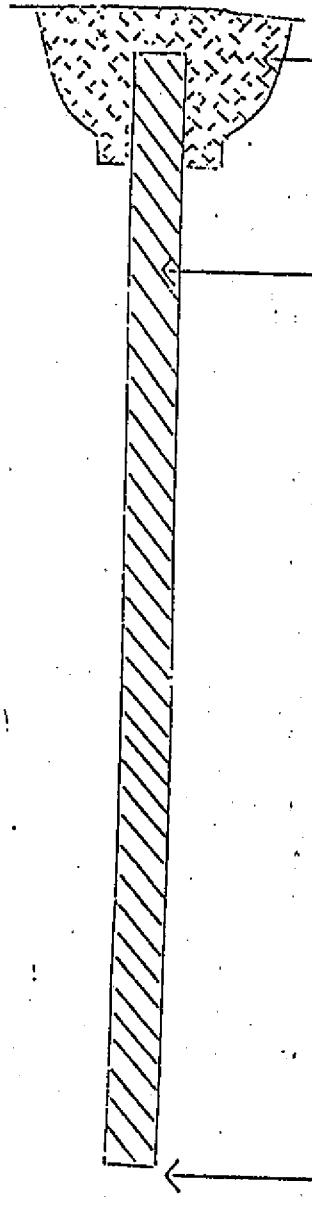	2" CONCRETE SURFACE SEAL	0 - ft.
	BACKFILL Volclay grout	- ft.
		- ft.
	DEPTH OF BORING 18' "	

SCALE: 1" = _____

PAGE

The Department of Ecology does NOT Warranty the Data and/or the Information on this Well Report.

The Department of Ecology does NOT Warranty the Data and/or the Information on this Well Report.

RECEIVED
'93 OCT 11 A11:28
DEPARTMENT OF ECOLOGY
S W REGIONAL OFFICE

RESOURCE PROTECTION WELL REPORT

START CARD NO. 07821

PROJECT NAME: McCHORD
WELL IDENTIFICATION NO. T27
DRILLING METHOD: N-A
DRILLER: SCOTT KRUEGER
FIRM: Cascade Drilling, Inc.
SIGNATURE: Scott
CONSULTING FIRM: EBASCO ENV
REPRESENTATIVE: DAVE SEAVEY

COUNTY: PIERCE
LOCATION: NE¼ NW¼ Sec 12 Twn 19N R 2E
STREET ADDRESS OF WELL: McChord AFB Bridgeport Way S.W. & A St
WATER LEVEL ELEVATION: N/A
GROUND SURFACE ELEVATION: N/A
~~INSTALLED~~ DECOMMISSIONED: 9-20-93
DEVELOPED: N/A

AS-BUILT	WELL DATA	FORMATION DESCRIPTION
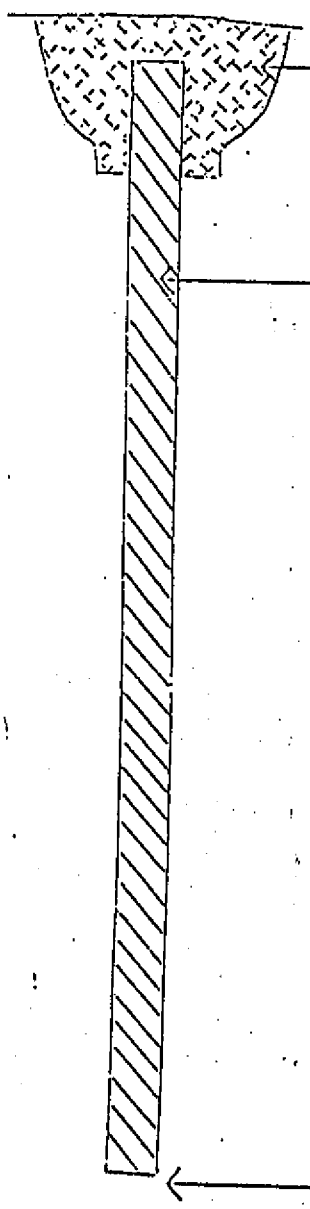	2" CONCRETE SURFACE SEAL	0 - ft.
	BACKFILL Volclay grout	- ft.
	Perf 38'	- ft.
	DEPTH OF BORING 48' "	

SCALE: 1" = _____

The Department of Ecology does NOT Warranty the Data and/or the Information on this Well Report.

The Department of Ecology does NOT Warranty the Data and/or the Information on this Well Report.

RECEIVED

'93 OCT 11 A11:28

DEPARTMENT OF ECOLOGY
S.W. REGIONAL OFFICE

The Department of Ecology does NOT Warranty the Data and/or the Information on this Well Report.

RESOURCE PROTECTION WELL REPORT

START CARD NO. 07821

PROJECT NAME: McCHORD
WELL IDENTIFICATION NO. T204
DRILLING METHOD: N-A-
DRILLER: SCOTT KRUEGER
FIRM: Cascade Drilling, Inc.
SIGNATURE: Scott
CONSULTING FIRM: EBASCO ENV
REPRESENTATIVE: DAVE SEAVEY

COUNTY: PIERCE
LOCATION: NE¼ NW¼ Sec 12 Twn 19N R 2E
STREET ADDRESS OF WELL: McChord AFB Bridgeport Way S.W. & A St
WATER LEVEL ELEVATION: N/A
GROUND SURFACE ELEVATION: N/A
~~INSTALLED~~ DECOMMISSIONED: 9-20-93
DEVELOPED: N/A

AS-BUILT	WELL DATA	FORMATION DESCRIPTION
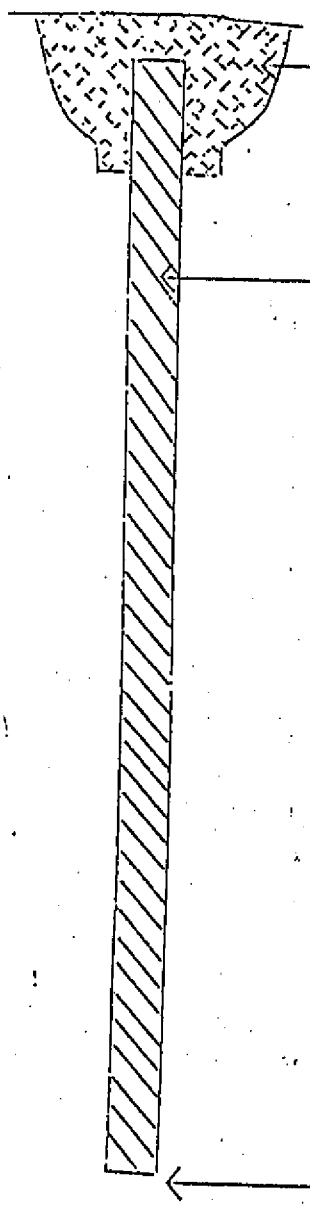	2" CONCRETE SURFACE SEAL	0 - ft.
	BACKFILL Volclay grout	- ft.
	Perf 23'	- ft.
	DEPTH OF BORING 33' "	

SCALE: 1" = ___

The Department of Ecology does NOT Warranty the Data and/or the Information on this Well Report.

RECEIVED

'93 OCT 11 A11:28

ECOLOGY
S.W. REGIONAL OFFICE

RESOURCE PROTECTION WELL REPORT

START CARD NO. 09821

PROJECT NAME: McChord
WELL IDENTIFICATION NO. T23
DRILLING METHOD: N-A
DRILLER: Scott Krueger
FIRM: Cascade Drilling, Inc.
SIGNATURE:
CONSULTING FIRM: EBASCO ENV
REPRESENTATIVE: DAVE SEAVET

COUNTY: Pierce
LOCATION: NE¼ NW¼ Sec 12 Twn 19N R 2E
STREET ADDRESS OF WELL: McChord AFB Bridgeport Way S.W. & A st
WATER LEVEL ELEVATION: N/A
GROUND SURFACE ELEVATION: N/A
~~INSTALLED~~ DECOMMISSIONED: 9-20-93
DEVELOPED: N/A

AS-BUILT	WELL DATA	FORMATION DESCRIPTION
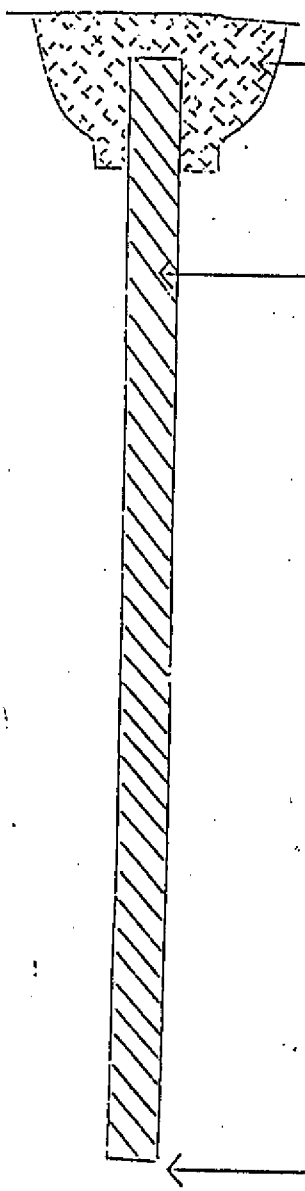	2" CONCRETE SURFACE SEAL	0 - ft.
	BACKFILL Φ volclay grout	- ft.
	Perf 53'	- ft.
	DEPTH OF BORING 63' "	

SCALE: 1" = _____ PAGE _____ OF

The Department of Ecology does NOT Warranty the Data and/or the Information on this Well Report.

The Department of Ecology does NOT Warranty the Data and/or the Information on this Well Report.

RECEIVED

'93 OCT 11 A11:28

DEPARTMENT OF ECOLOGY
S W REGIONAL OFFICE

RESOURCE PROTECTION WELL REPORT

START CARD NO. 09821

PROJECT NAME: McCHORD
WELL IDENTIFICATION NO. A208
DRILLING METHOD: N-A
DRILLER: SCOTT KRUEGER
FIRM: Cascade Drilling, Inc.
SIGNATURE:
CONSULTING FIRM: EBASCO ENV
REPRESENTATIVE: DAVE SEAVER

COUNTY: PIERCE
LOCATION: NE¼ NW¼ Sec 12 Twn 19N R 2E
STREET ADDRESS OF WELL: McChord AFB Bridgeport Way S.W. & A St
WATER LEVEL ELEVATION: N/A
GROUND SURFACE ELEVATION: N/A
~~INSTALLED~~ DECOMMISSIONED: 9/8/93
DEVELOPED:

AS-BUILT	WELL DATA	FORMATION DESCRIPTION
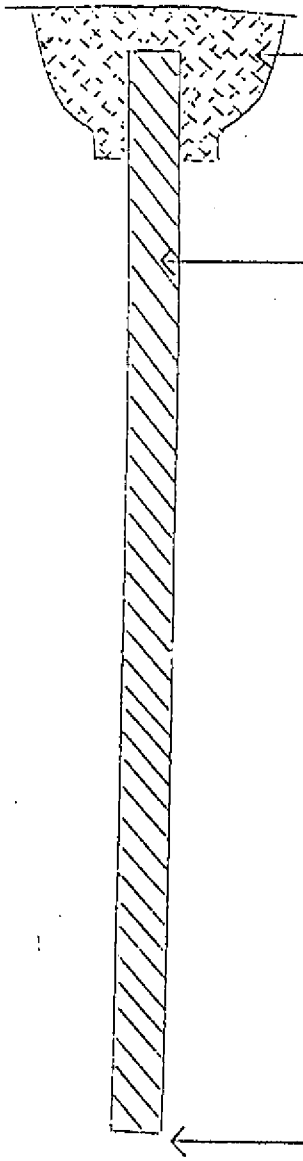	2" CONCRETE SURFACE SEAL	0 - ft.
	BACKFILL Vol clay grout	- ft.
	Perf 33'	- ft.
	DEPTH OF BORING 43' "	

SCALE: 1" = _____ PAGE _____ OF _____

The Department of Ecology does NOT Warranty the Data and/or the Information on this Well Report.

The Department of Ecology does NOT Warranty the Data and/or the Information on this Well Report.

RECEIVED

'93 OCT 11 A11:28

DEPARTMENT OF ECOL.
S.W. REGIONAL OFF

RESOURCE PROTECTION WELL REPORT

START CARD NO. 09821

PROJECT NAME: McCHORD
WELL IDENTIFICATION NO. DB 5
DRILLING METHOD: N-A
DRILLER: SCOTT KRUEGER
FIRM: Cascade Drilling, Inc.
SIGNATURE: Scott
CONSULTING FIRM: EBASCO ENV
REPRESENTATIVE: DAVE SEAVER

COUNTY: PIERCE
LOCATION: NE¼ NW¼ Sec 12 Twn 19N R 2E
STREET ADDRESS OF WELL: McChord AFB Bridgeport Way S.W. & A ST
WATER LEVEL ELEVATION: N/A
GROUND SURFACE ELEVATION: N/A
~~INSTALLED~~ DECOMMISSIONED:
DEVELOPED:

AS-BUILT	WELL DATA	FORMATION DESCRIPTION
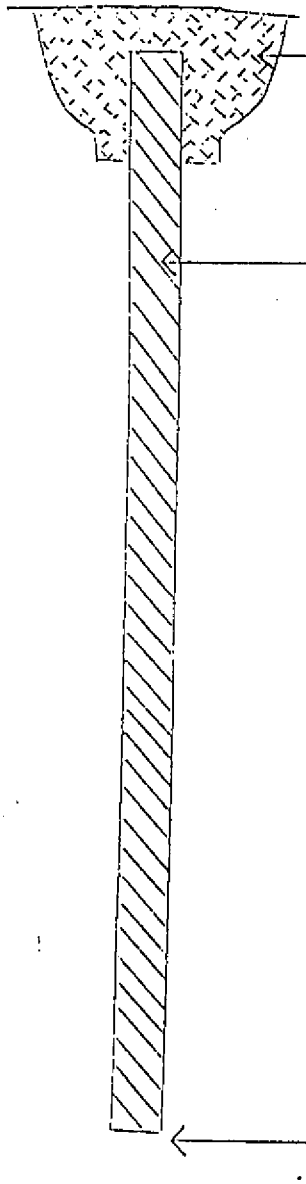	2" CONCRETE SURFACE SEAL	0 - ft.
	BACKFILL Volclay grout	- ft.
		- ft.
	DEPTH OF BORING 24' "	

SCALE: 1" = _____ PAGE _____ OF _____

The Department of Ecology does NOT Warranty the Data and/or the Information on this Well Report.

The Department of Ecology does NOT Warranty the Data and/or the Information on this Well Report.

RECEIVED

'93 OCT 11 A11:28

DEPARTMENT OF ECOLOGY
S W REGIONAL OFF.

RESOURCE PROTECTION WELL REPORT

START CARD NO. 09821

PROJECT NAME: McChord
WELL IDENTIFICATION NO. DB 9
DRILLING METHOD: N-A
DRILLER: Scott Krueger
FIRM: Cascade Drilling, Inc.
SIGNATURE: [illegible]
CONSULTING FIRM: EBASCO ENV
REPRESENTATIVE: DAVE SEAVER

COUNTY: Pierce
LOCATION: NE¼ NW¼ Sec 12 Twn 17N R 2E
STREET ADDRESS OF WELL: McChord AFB Bridgeport Way S.W. & A ST
WATER LEVEL ELEVATION: N/A
GROUND SURFACE ELEVATION: N/A
~~INSTALLED~~ DECOMMISSIONED:
DEVELOPED:

AS-BUILT	WELL DATA	FORMATION DESCRIPTION
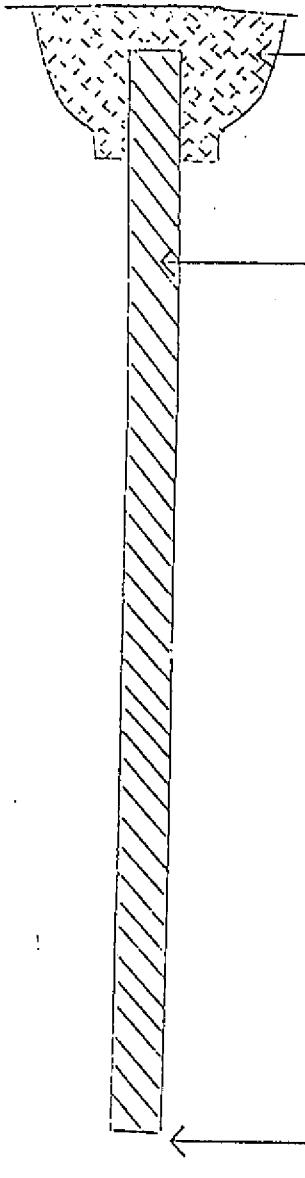	CONCRETE SURFACE SEAL	0 - ft.
	BACKFILL Volclay grout	- ft.
		- ft.
	DEPTH OF BORING 14 ' "	

SCALE: 1" = _____ PAGE _____ OF _____

The Department of Ecology does NOT Warranty the Data and/or the Information on this Well Report.

The Department of Ecology does NOT Warranty the Data and/or the Information on this Well Report.

RECEIVED

'93 OCT 11 A11:28

DEPARTMENT OF ECOLOGY
S W REGIONAL OFF

RESOURCE PROTECTION WELL REPORT

START CARD NO. 09821

PROJECT NAME: McChord
WELL IDENTIFICATION NO. A203
DRILLING METHOD: N-A
DRILLER: Scott Krueger
FIRM: Cascade Drilling, Inc.
SIGNATURE: [illegible]
CONSULTING FIRM: EBASCO ENV
REPRESENTATIVE: DAVE SEAVER

COUNTY: Pierce
LOCATION: NE¼ NW¼ Sec 12 Twn 19N R 2E
STREET ADDRESS OF WELL: McChord AFB Bridgeport Way S.W. & A St
WATER LEVEL ELEVATION: N/A
GROUND SURFACE ELEVATION: N/A
~~INSTALLED~~ DECOMMISSIONED: 9-20-93
DEVELOPED: N/A

AS-BUILT	WELL DATA	FORMATION DESCRIPTION
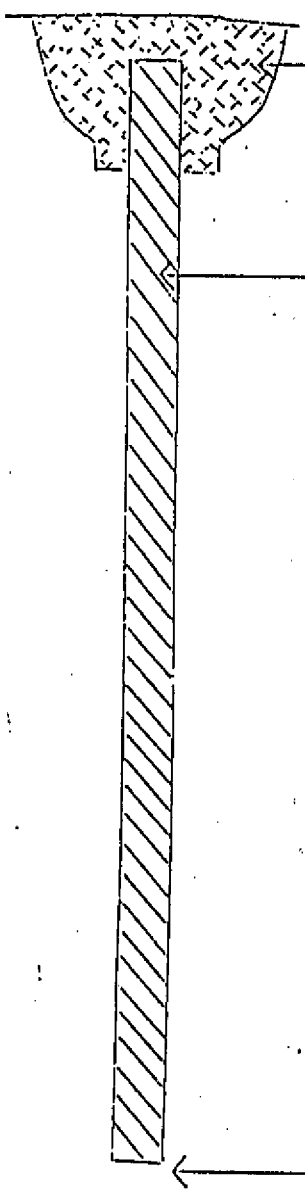	2" CONCRETE SURFACE SEAL	0 - ft.
	BACKFILL volclay grout	- ft.
	Perf. 22'	- ft.
	DEPTH OF BORING 82' "	

SCALE: 1" = _____ PAGE ___ OF

The Department of Ecology does NOT Warranty the Data and/or the Information on this Well Report.

The Department of Ecology does NOT Warranty the Data and/or the Information on this Well Report.

RECEIVED

'93 OCT 11 A11:23

DEPARTMENT OF ECOLOGY
S W REGIONAL OFFICE

RESOURCE PROTECTION WELL REPORT

START CARD NO. 07821

PROJECT NAME: McCHORD
WELL IDENTIFICATION NO. T204
DRILLING METHOD: N-A
DRILLER: SCOTT KRUEGER
FIRM: Cascade Drilling, Inc.
SIGNATURE: Scott
CONSULTING FIRM: EBASCO ENV
REPRESENTATIVE: DAVE SEAVET

COUNTY: PIERCE
LOCATION: NE¼ NW¼ Sec 12 Twn 17N R 2E
STREET ADDRESS OF WELL: McChord AFB Bridgeport Way S.W. & A St
WATER LEVEL ELEVATION: N/A
GROUND SURFACE ELEVATION: N/A
~~INSTALLED~~ DECOMMISSIONED: 9-20-93
DEVELOPED: N/A

AS-BUILT	WELL DATA	FORMATION DESCRIPTION
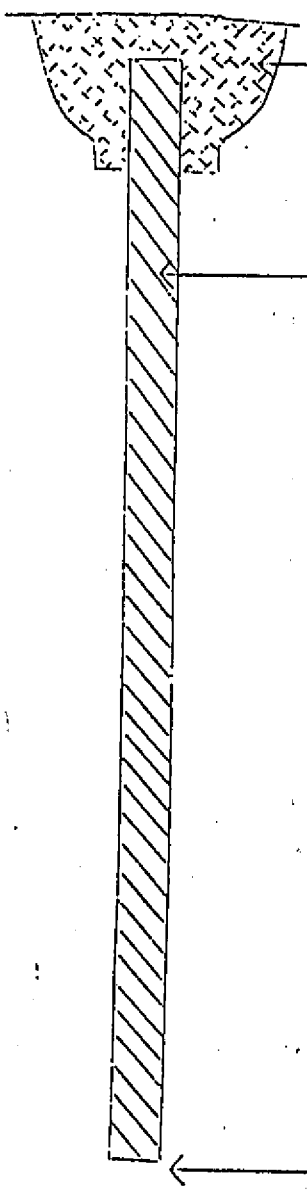	2" CONCRETE SURFACE SEAL	0 - ft.
	BACKFILL Volclay grout	- ft.
	Perf 23'	- ft.
	DEPTH OF BORING 33' "	

SCALE: 1" = _____ PAGE _____ OF

The Department of Ecology does NOT Warranty the Data and/or the Information on this Well Report.

The Department of Ecology does NOT Warranty the Data and/or the Information on this Well Report.

RECEIVED

'93 OCT 11 A11:23

DEPARTMENT OF ECOLOGY
S W REGIONAL OFFICE

RESOURCE PROTECTION WELL REPORT

START CARD NO. 07821

PROJECT NAME: McCHORD
WELL IDENTIFICATION NO. W6A
DRILLING METHOD: N-A
DRILLER: SCOTT KRUEGER
FIRM: Cascade Drilling, Inc.
SIGNATURE:
CONSULTING FIRM: EBASCO ENV
REPRESENTATIVE: DAVE SEAVER

COUNTY: PIERCE
LOCATION: NE¼ NW¼ Sec 12 Twn 17N R 2E
STREET ADDRESS OF WELL: McChord AFB Bridgeport Way S.W. & A St
WATER LEVEL ELEVATION: N/A
GROUND SURFACE ELEVATION: N/A
~~INSTALLED~~ DECOMMISIONED: 9-20-93
DEVELOPED: N/A

AS-BUILT	WELL DATA	FORMATION DESCRIPTION
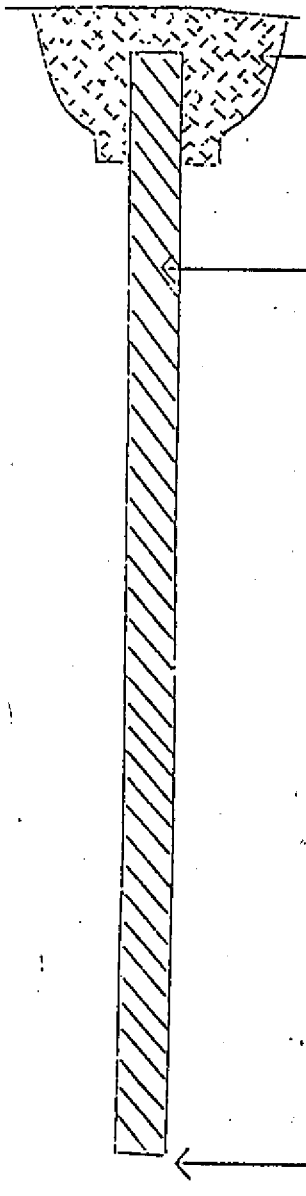	4" CONCRETE SURFACE SEAL	0 - ft.
	BACKFILL volclay grout	- ft.
		- ft.
	DEPTH OF BORING 57' "	

SCALE: 1" = _____ PAGE ___ OF

The Department of Ecology does NOT Warranty the Data and/or the Information on this Well Report.

The Department of Ecology does NOT Warranty the Data and/or the Information on this Well Report.

RECEIVED

'93 OCT 11 A11:23

DEPARTMENT OF ECOLOGY
S W REGIONAL OFF

RESOURCE PROTECTION WELL REPORT

START CARD NO. 07821

PROJECT NAME: McChord
WELL IDENTIFICATION NO. w 6 B
DRILLING METHOD: N-A-
DRILLER: Scott Krueger
FIRM: Cascade Drilling, Inc.
SIGNATURE: Scott
CONSULTING FIRM: EBASCO ENV
REPRESENTATIVE: DAVE SEAVER

COUNTY: Pierce
LOCATION: NE¼ NW¼ Sec 12 Twn 17N R 2E
STREET ADDRESS OF WELL: McChord AFB Bridgeport Way S.W. & A St
WATER LEVEL ELEVATION: N/A
GROUND SURFACE ELEVATION: N/A
~~INSTALLED~~ DECOMMISSIONED: 9-20-93
DEVELOPED: N/A

AS-BUILT	WELL DATA	FORMATION DESCRIPTION
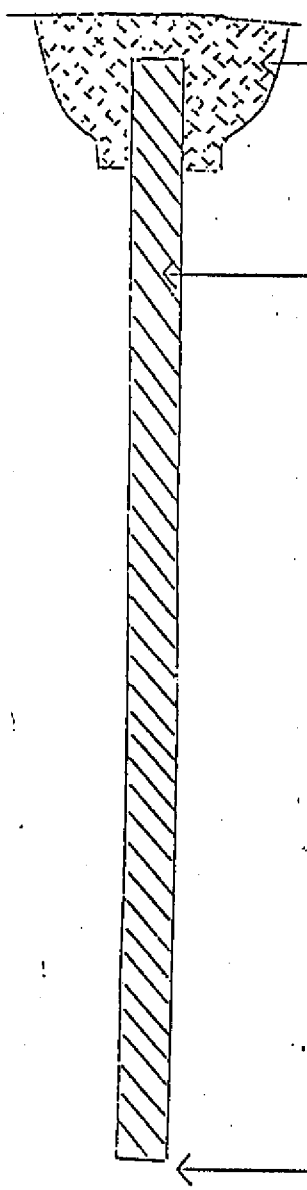	2" CONCRETE SURFACE SEAL	0 - ft.
	BACKFILL Volclay grout	- ft.
		- ft.
	DEPTH OF BORING 40' "	

SCALE: 1" = _____ PAGE OF

The Department of Ecology does NOT Warranty the Data and/or the Information on this Well Report.

The Department of Ecology does NOT Warranty the Data and/or the Information on this Well Report.

RECEIVED

'93 OCT 11 A11:23

DEPARTMENT OF ECOLOGY
S W REGIONAL OFFICE

RESOURCE PROTECTION WELL REPORT

START CARD NO. 07821

PROJECT NAME: McCHORD
WELL IDENTIFICATION NO. A201
DRILLING METHOD: N-A-
DRILLER: SCOTT KRUEGER
FIRM: Cascade Drilling, Inc.
SIGNATURE: Scott
CONSULTING FIRM: EBASCO ENV
REPRESENTATIVE: DAVE SEAVER

COUNTY: PIERCE
LOCATION: NE¼ NW¼ Sec 12 Twn 19N R 2E
STREET ADDRESS OF WELL: McChord AFB Bridgeport Way S.W. & A St
WATER LEVEL ELEVATION: N/A
GROUND SURFACE ELEVATION: N/A
~~INSTALLED~~ DECOMMISSIONED 9-20-93
DEVELOPED: N/A

AS-BUILT	WELL DATA	FORMATION DESCRIPTION
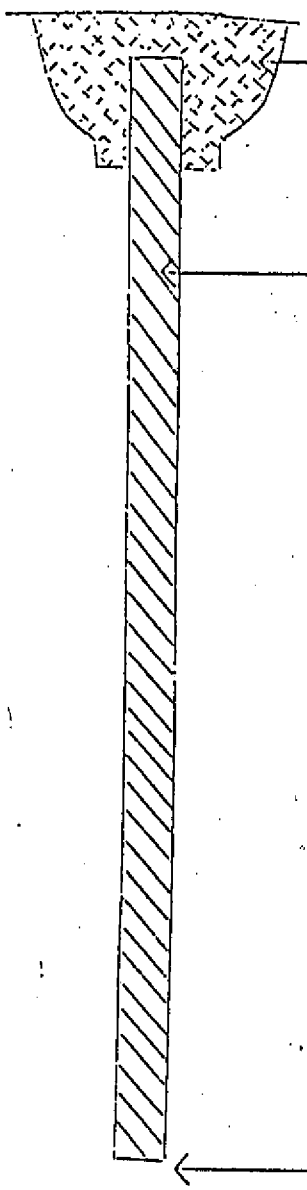	2' CONCRETE SURFACE SEAL	0 - ft.
	BACKFILL Volclay grout	- ft.
	Perf. 12'	- ft.
	DEPTH OF BORING 92 ' "	

SCALE: 1" = _____ PAGE _____ OF

The Department of Ecology does NOT Warranty the Data and/or the Information on this Well Report.

The Department of Ecology does NOT Warranty the Data and/or the Information on this Well Report.

RECEIVED

'93 OCT 11 A11:23

DEPARTMENT OF ECOLOGY
S W REGIONAL OFFICE

RESOURCE PROTECTION WELL REPORT

START CARD NO. 09821

PROJECT NAME: McCHORD
WELL IDENTIFICATION NO. T23
DRILLING METHOD: N-A-
DRILLER: SCOTT KRUEGER
FIRM: Cascade Drilling, Inc.
SIGNATURE:
CONSULTING FIRM: EBASCO ENV
REPRESENTATIVE: DAVE SEAVER

COUNTY: PIERCE
LOCATION: NE¼ NW¼ Sec 12 Twn 17N R 2E
STREET ADDRESS OF WELL: McChord AFB Bridgeport Way S.W. & A St
WATER LEVEL ELEVATION: N/A
GROUND SURFACE ELEVATION: N/A
~~INSTALLED~~: DECOMMISSIONED 9-20-93
DEVELOPED: N/A

AS-BUILT	WELL DATA	FORMATION DESCRIPTION
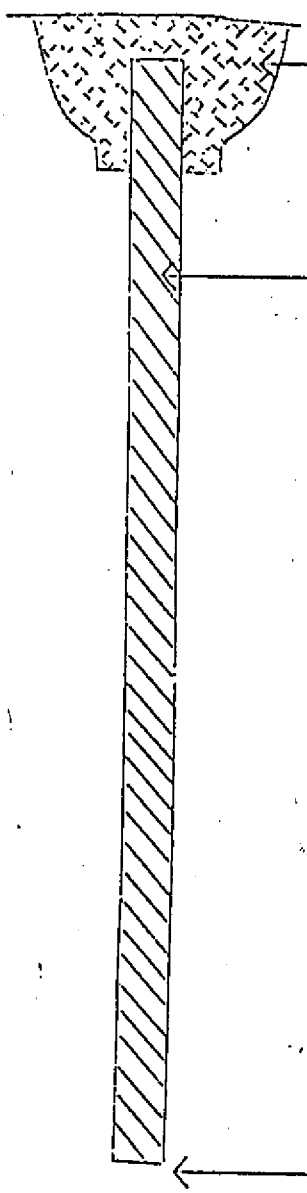	2" CONCRETE SURFACE SEAL	0 - ft.
	BACKFILL Volclay grout	- ft.
	Perf. 53	- ft.
	DEPTH OF BORING 63' "	

SCALE: 1" = _____ PAGE OF

The Department of Ecology does NOT Warranty the Data and/or the Information on this Well Report.

The Department of Ecology does NOT Warranty the Data and/or the Information on this Well Report.

RECEIVED

'93 OCT 11 A11:23

DEPARTMENT OF ECOLOGY
S W REGIONAL OFFICE

RESOURCE PROTECTION WELL REPORT

START CARD NO. 07821

PROJECT NAME: McCHORD
WELL IDENTIFICATION NO. D2 10 A-B
DRILLING METHOD: N-A
DRILLER: SCOTT KRUEGER
FIRM: Cascade Drilling, Inc.
SIGNATURE: Scott
CONSULTING FIRM: EBASCO ENV
REPRESENTATIVE: DAVE SEAVER

COUNTY: PIERCE
LOCATION: NE¼ NW¼ Sec 12 Twn 19N R 2E
STREET ADDRESS OF WELL: McChord AFB Bridgeport Way S.W. & A St
WATER LEVEL ELEVATION: N/A
GROUND SURFACE ELEVATION: N/A
~~INSTALLED:~~ DECOMMISSIONED 9-22-93
DEVELOPED: N/A

AS-BUILT	WELL DATA	FORMATION DESCRIPTION
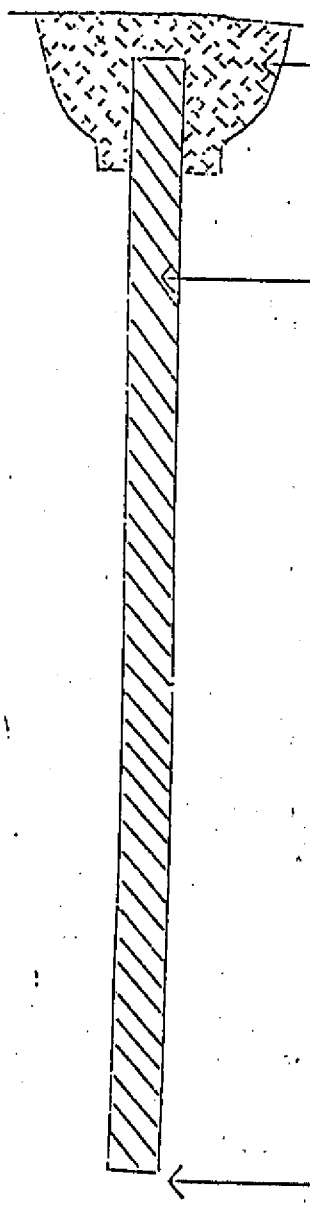	CONCRETE SURFACE SEAL	0 - ft.
	BACKFILL Volclay grout	- ft.
	Perf 58	- ft.
	DEPTH OF BORING 68' "	

SCALE: 1" = _____ PAGE ___ OF ___

The Department of Ecology does NOT Warranty the Data and/or the Information on this Well Report.

The Department of Ecology does NOT Warranty the Data and/or the Information on this Well Report.

RECEIVED

'93 OCT 11 A11:23

DEPARTMENT OF ECOLOGY
S W REGIONAL OFF

RESOURCE PROTECTION WELL REPORT

START CARD NO. 07821

PROJECT NAME: McCHORD
WELL IDENTIFICATION NO. D29A-B
DRILLING METHOD: N-A
DRILLER: SCOTT KRUEGER
FIRM: Cascade Drilling, Inc.
SIGNATURE: [signature]
CONSULTING FIRM: EBASCO ENV
REPRESENTATIVE: DAVE SEAVER

COUNTY: PIERCE
LOCATION: NE¼ NW¼ Sec 12 Twn 19N R 2E
STREET ADDRESS OF WELL: McChord AFB Bridgeport Way S.W. & A St
WATER LEVEL ELEVATION: N/A
GROUND SURFACE ELEVATION: N/A
~~INSTALLED~~ DECOMMISSIONED: 9-22-95
DEVELOPED: N/A

AS-BUILT	WELL DATA	FORMATION DESCRIPTION
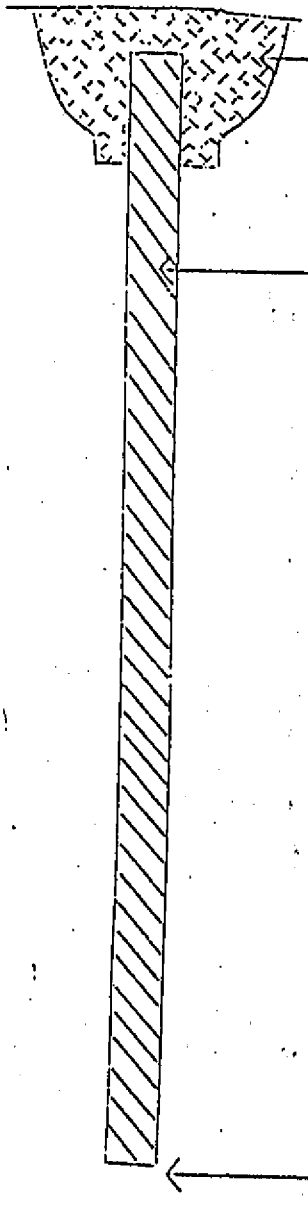	CONCRETE SURFACE SEAL	0 - ft.
	BACKFILL Volclay grout	- ft.
	Perf 53'	- ft.
	DEPTH OF BORING 63' "	

SCALE: 1" = _____

PAGE

The Department of Ecology does NOT Warranty the Data and/or the Information on this Well Report.

The Department of Ecology does NOT Warranty the Data and/or the Information on this Well Report.

RECEIVED

'93 OCT 11 A11:23

DEPARTMENT OF ECOLOGY
S W REGIONAL OFFICE

RESOURCE PROTECTION WELL REPORT

START CARD NO. 07821

PROJECT NAME: McChord
WELL IDENTIFICATION NO. DR03
DRILLING METHOD: N-A
DRILLER: SCOTT KRUEGER
FIRM: Cascade Drilling, Inc.
SIGNATURE:
CONSULTING FIRM: EBASCO ENV
REPRESENTATIVE: DAVE SEAVER

COUNTY: Pierce
LOCATION: NE¼ NW¼ Sec 12 Twn 19N R 2E
STREET ADDRESS OF WELL: McChord AFB Bridgeport Way S.W. & A St
WATER LEVEL ELEVATION: N/A
GROUND SURFACE ELEVATION: N/A
~~INSTALLED~~ DECOMMISSIONED 9-22-95
DEVELOPED: N/A

AS-BUILT	WELL DATA	FORMATION DESCRIPTION
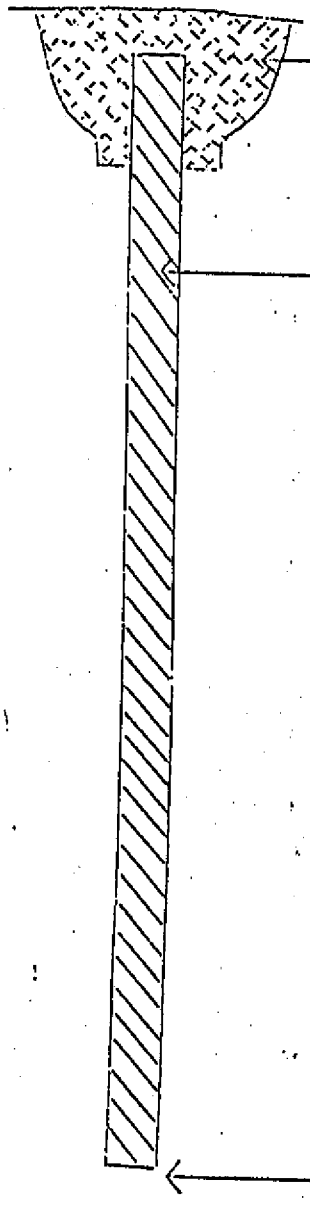	6" CONCRETE SURFACE SEAL	0 - ft.
	BACKFILL Volclay grout	- ft.
	Perf. 8'	- ft.
	DEPTH OF BORING 58' "	

SCALE: 1" = _____ PAGE

The Department of Ecology does NOT Warranty the Data and/or the Information on this Well Report.

The Department of Ecology does NOT Warranty the Data and/or the Information on this Well Report.

RECEIVED

'93 OCT 11 AM 1:23

DEPARTMENT OF ECOLOGY
S W REGIONAL OFFICE

The Department of Ecology does NOT Warranty the Data and/or the Information on this Well Report.

RESOURCE PROTECTION WELL REPORT

START CARD NO. 07821

PROJECT NAME: McCHORD

WELL IDENTIFICATION NO. 09 1501

DRILLING METHOD: N-A

DRILLER: SCOTT KRUEGER

FIRM: Cascade Drilling, Inc.

SIGNATURE: Scott

CONSULTING FIRM: EBASCO ENV

REPRESENTATIVE: DAVE SEAVER

COUNTY: PIERCE

LOCATION: NE¼ NW¼ Sec 12 Twn 19N R 2E

STREET ADDRESS OF WELL: McChord AFB Bridgeport Way S.W. & A St

WATER LEVEL ELEVATION: N/A

GROUND SURFACE ELEVATION: N/A

~~INSTALLED~~ DECOMMISSIONED: 9-22-93

DEVELOPED: N/A

AS-BUILT	WELL DATA	FORMATION DESCRIPTION
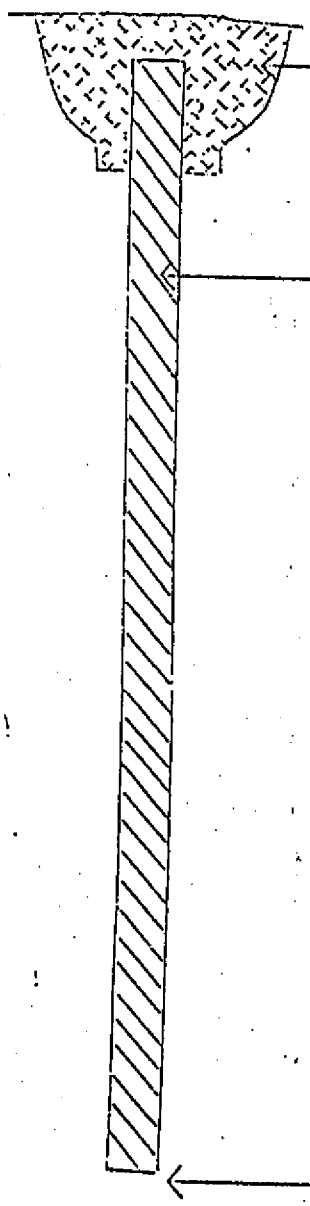	3" CONCRETE SURFACE SEAL	0 - ft.
	BACKFILL Volclay grout	- ft.
		- ft.
	DEPTH OF BORING 15' "	

SCALE: 1" = _____

The Department of Ecology does NOT Warranty the Data and/or the Information on this Well Report.

RECEIVE

'93 OCT 11 A11:24

DEPARTMENT OF ECOLOGY
S W REGIONAL OFFICE

The Department of Ecology does NOT Warranty the Data and/or the Information on this Well Report.

RESOURCE PROTECTION WELL REPORT

START CARD NO. 07821

PROJECT NAME: McCHORD
WELL IDENTIFICATION NO. D203
DRILLING METHOD: N-A
DRILLER: SCOTT KRUEGER
FIRM: Cascade Drilling, Inc.
SIGNATURE:
CONSULTING FIRM: EBASCO ENV
REPRESENTATIVE: DAVE SEAVER

COUNTY: PIERCE
LOCATION: NE¼ NW¼ Sec 12 Twn 19N R 2E
STREET ADDRESS OF WELL: McChord AFB Bridgeport Way S.W. & A St
WATER LEVEL ELEVATION: N/A
GROUND SURFACE ELEVATION: N/A
~~INSTALLED~~ DECOMMISSIONED: 9-22-93
DEVELOPED: N/A

AS-BUILT	WELL DATA	FORMATION DESCRIPTION
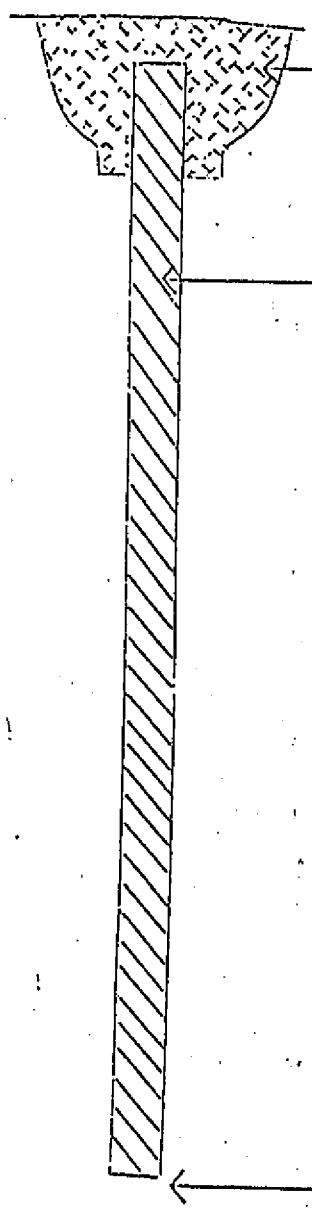	2" CONCRETE SURFACE SEAL	0 - ft.
	BACKFILL Volclay grout	- ft.
		- ft.
	DEPTH OF BORING 53 ' "	

SCALE: 1" = _____

PAGE ___ OF ___

The Department of Ecology does NOT Warranty the Data and/or the Information on this Well Report.

RECEIVED

'93 OCT 11 A11:24

DEPARTMENT OF ECOLOGY
S.W. REGIONAL OFFICE

RESOURCE PROTECTION WELL REPORT

START CARD NO. 09821

PROJECT NAME: McChord
WELL IDENTIFICATION NO. TW 4
DRILLING METHOD: N-A
DRILLER: Scott Krueger
FIRM: Cascade Drilling, Inc.
SIGNATURE: Scott
CONSULTING FIRM: EBASCO ENV
REPRESENTATIVE: DAVE SEAVER

COUNTY: Pierce
LOCATION: NE/4 NW/4 Sec 12 Twn 17N R 2E
STREET ADDRESS OF WELL: McChord AFB Bridgeport Way S.W. & A st
WATER LEVEL ELEVATION: N/A
GROUND SURFACE ELEVATION: N/A
~~INSTALLED~~ DECOMMISSIONED: 9/8/93
DEVELOPED:

AS-BUILT	WELL DATA	FORMATION DESCRIPTION
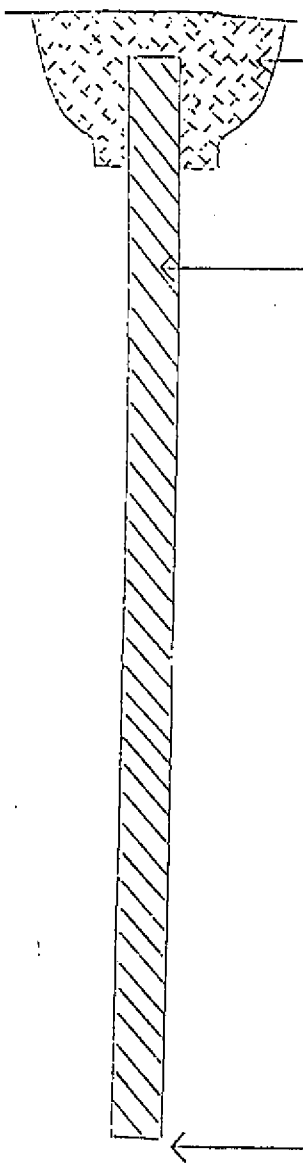	2" CONCRETE SURFACE SEAL	0 - ft.
	BACKFILL Volclay grout	- ft.
		- ft.
	DEPTH OF BORING 30' "	

SCALE: 1" = _____ PAGE _____ OF _____

The Department of Ecology does NOT Warranty the Data and/or the Information on this Well Report.

The Department of Ecology does NOT Warranty the Data and/or the Information on this Well Report.

RECEIVED

'93 OCT 11 A11:30

DEPARTMENT OF ECOLOGY
S.W. REGIONAL OFF

RESOURCE PROTECTION WELL REPORT

START CARD NO. 07821

PROJECT NAME: McCHORD
WELL IDENTIFICATION NO. D26
DRILLING METHOD: N-A
DRILLER: SCOTT KRUEGER
FIRM: Cascade Drilling, Inc.
SIGNATURE:
CONSULTING FIRM: EBASCO ENV
REPRESENTATIVE: DAVE SEAVER

COUNTY: PIERCE
LOCATION: NE¼ NW¼ Sec 12 Twn 17N R 2E
STREET ADDRESS OF WELL: McChord AFB Bridgeport Way S.W. & A ST
WATER LEVEL ELEVATION: N/A
GROUND SURFACE ELEVATION: N/A
~~INSTALLED~~ DECOMMISSIONED 9/8/93
DEVELOPED:

AS-BUILT	WELL DATA	FORMATION DESCRIPTION
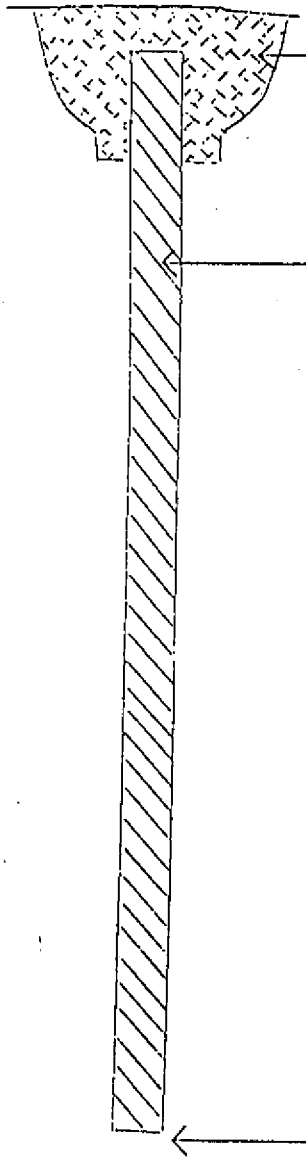	2" CONCRETE SURFACE SEAL	0 - ft.
	BACKFILL Volclay grout	- ft.
		- ft.
	DEPTH OF BORING 43' "	

SCALE: 1" = _____ PAGE _____ OF _____

The Department of Ecology does NOT Warranty the Data and/or the Information on this Well Report.

The Department of Ecology does NOT Warranty the Data and/or the Information on this Well Report.

'93 OCT 11 A11:30

S W REGIONAL OFF

RESOURCE PROTECTION WELL REPORT

START CARD NO. 07821

PROJECT NAME: McCHORD
WELL IDENTIFICATION NO. D27
DRILLING METHOD: N-A
DRILLER: SCOTT KRUEGER
FIRM: Cascade Drilling, Inc.
SIGNATURE:
CONSULTING FIRM: EBASCO ENV
REPRESENTATIVE: DAVE SEAVER

COUNTY: PIERCE
LOCATION: NE¼ NW¼ Sec 12 Twn 17N R 2E
STREET ADDRESS OF WELL: McChord AFB
Bridgeport Way S.W. & A St
WATER LEVEL ELEVATION: N/A
GROUND SURFACE ELEVATION: N/A
~~INSTALLED~~ DECOMMISSIONED: 9/8/93
DEVELOPED:

AS-BUILT	WELL DATA	FORMATION DESCRIPTION
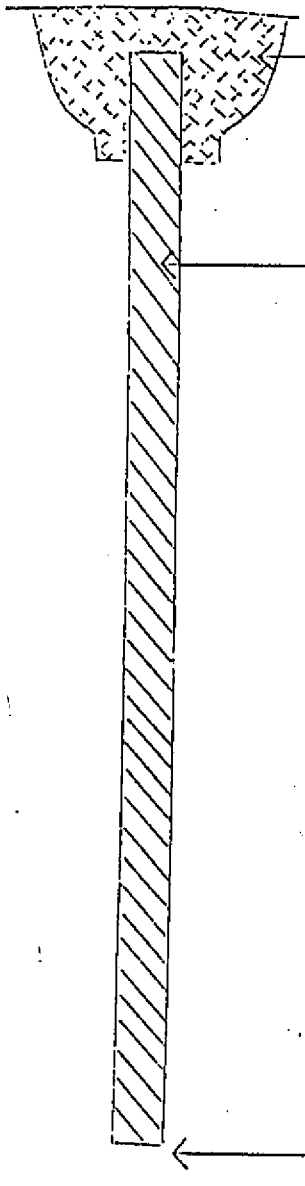	2" CONCRETE SURFACE SEAL	0 - ft.
	BACKFILL Volclay grout	- ft.
		- ft.
	DEPTH OF BORING 40. "	

SCALE: 1" = _____ PAGE _____ OF _____

The Department of Ecology does NOT Warranty the Data and/or the Information on this Well Report.

The Department of Ecology does NOT Warranty the Data and/or the Information on this Well Report.

'93 OCT 11 A11:30

DEPARTMENT OF ECOLOGY
S.W. REGIONAL OFFICE

RESOURCE PROTECTION WELL REPORT

START CARD NO. 09821

PROJECT NAME: McCHORD
WELL IDENTIFICATION NO. W7B
DRILLING METHOD: N-A
DRILLER: SCOTT KRUEGER
FIRM: Cascade Drilling, Inc.
SIGNATURE: [illegible]
CONSULTING FIRM: EBASCO ENV
REPRESENTATIVE: DAVE SEAVER

COUNTY: PIERCE
LOCATION: NE¼ NW¼ Sec 12 Twn 17N R 2E
STREET ADDRESS OF WELL: McChord AFB Bridgeport Way S.W. & A ST
WATER LEVEL ELEVATION: N/A
GROUND SURFACE ELEVATION: N/A
~~INSTALLED~~ DECOMMISSIONED:
DEVELOPED:

AS-BUILT	WELL DATA	FORMATION DESCRIPTION
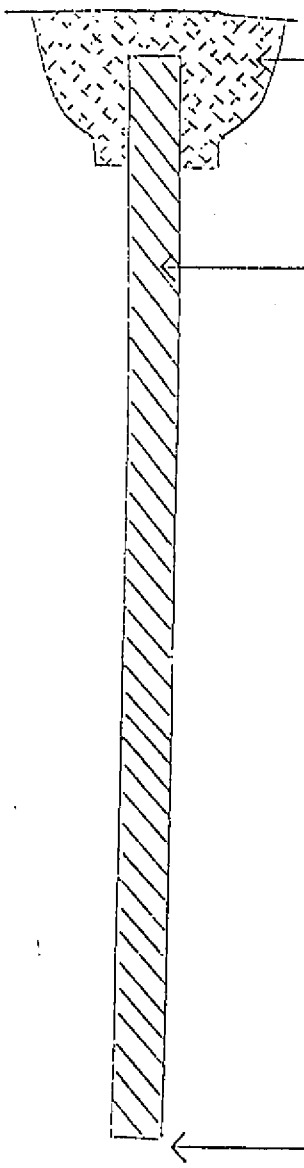	2" CONCRETE SURFACE SEAL	0 - ft.
	BACKFILL Volclay grout	- ft.
		- ft.
	DEPTH OF BORING 67' "	

SCALE: 1" = _____ PAGE _____ OF _____

The Department of Ecology does NOT Warranty the Data and/or the Information on this Well Report.

The Department of Ecology does NOT Warranty the Data and/or the Information on this Well Report.

'93 OCT 11 A11:30

S W REGIONAL

RESOURCE PROTECTION WELL REPORT

START CARD NO. 09821

PROJECT NAME: McCHORD
WELL IDENTIFICATION NO. W7A
DRILLING METHOD: N-A
DRILLER: SCOTT KRUEGER
FIRM: Cascade Drilling, Inc.
SIGNATURE: [illegible]
CONSULTING FIRM: ERASCO ENV
REPRESENTATIVE: DAVE SEAVER

COUNTY: PIERCE
LOCATION: NE¼ NW¼ Sec 12 Twn 19N R 2E
STREET ADDRESS OF WELL: McChord AFB Bridgeport Way S.W. & A st
WATER LEVEL ELEVATION: N/A
GROUND SURFACE ELEVATION: N/A
~~INSTALLED~~: DECOMMISSIONED
DEVELOPED:

AS-BUILT	WELL DATA	FORMATION DESCRIPTION
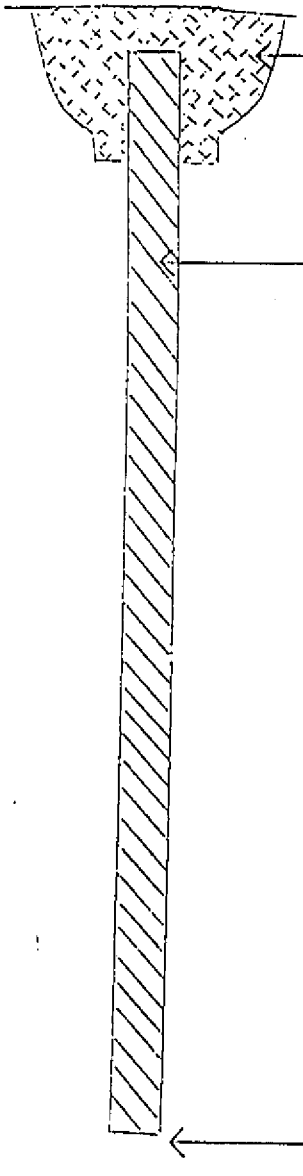	CONCRETE SURFACE SEAL 4"	0 - ft.
	BACKFILL Volclay grout	- ft.
		- ft.
	DEPTH OF BORING 67' "	

SCALE: 1" = _____ PAGE _____ OF _____

The Department of Ecology does NOT Warranty the Data and/or the Information on this Well Report.

The Department of Ecology does NOT Warranty the Data and/or the Information on this Well Report.

RECEIVED

'93 OCT 11 A11:30

DEPARTMENT OF ECOLOGY
S.W. REGIONAL OFFICE

RESOURCE PROTECTION WELL REPORT

START CARD NO. 09821

PROJECT NAME: McCHORD
WELL IDENTIFICATION NO. DA20D
DRILLING METHOD: N-A
DRILLER: SCOTT KRUEGER
FIRM: Cascade Drilling, Inc.
SIGNATURE: [illegible]
CONSULTING FIRM: ERASCO ENV
REPRESENTATIVE: DAVE SEAVER

COUNTY: PIERCE
LOCATION: NE¼ NW¼ Sec 12 Twn 17N R 2E
STREET ADDRESS OF WELL: McChord AFB Bridgeport Way S.W. & A St
WATER LEVEL ELEVATION: N/A
GROUND SURFACE ELEVATION: N/A
~~INSTALLED~~ DECOMMISSIONED:
DEVELOPED:

AS-BUILT	WELL DATA	FORMATION DESCRIPTION
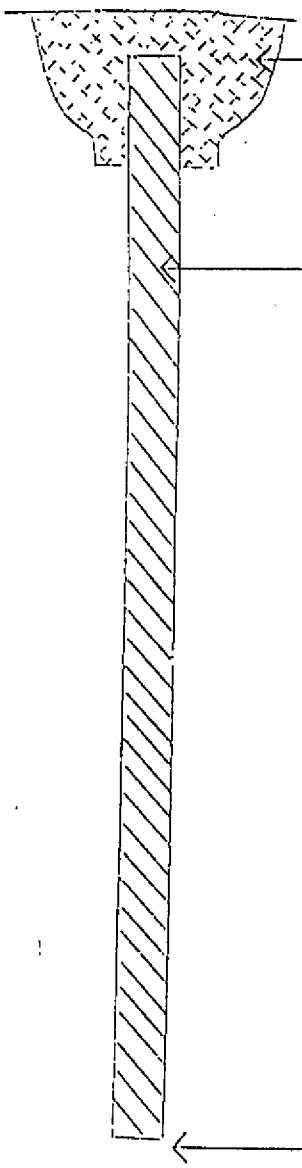	2" CONCRETE SURFACE SEAL	0 - ft.
	BACKFILL Volclay grout	- ft.
		- ft.
	DEPTH OF BORING 304' "	

SCALE: 1" = _____ PAGE _____ OF _____

The Department of Ecology does NOT Warranty the Data and/or the Information on this Well Report.

The Department of Ecology does NOT Warranty the Data and/or the Information on this Well Report.

RECEIVED
'93 OCT 11 A11:30
DEPARTMENT OF ECOLOGY
S.W. REGIONAL OFFICE

RESOURCE PROTECTION WELL REPORT

START CARD NO. 07821

PROJECT NAME: McChord
WELL IDENTIFICATION NO. DA 18B
DRILLING METHOD: N-A
DRILLER: Scott Krueger
FIRM: Cascade Drilling, Inc.
SIGNATURE:
CONSULTING FIRM: EBASCO ENV
REPRESENTATIVE: DAVE SEAVEY

COUNTY: Pierce
LOCATION: NE¼ NW¼ Sec 12 Twn 17N R 2E
STREET ADDRESS OF WELL: McChord AFB Bridgeport Way S.W. & A St
WATER LEVEL ELEVATION: N/A
GROUND SURFACE ELEVATION: N/A
~~INSTALLED~~ DECOMMISIONED:
DEVELOPED:

AS-BUILT	WELL DATA	FORMATION DESCRIPTION
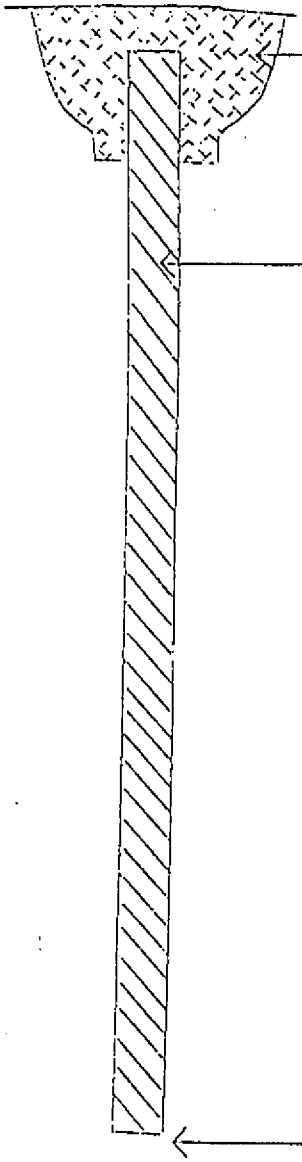	CONCRETE SURFACE SEAL 2"	0 - ft.
	BACKFILL Volclay grout	- ft.
		- ft.
	DEPTH OF BORING 73' "	

SCALE: 1" = _____ PAGE _____ OF _____

The Department of Ecology does NOT Warranty the Data and/or the Information on this Well Report.

The Department of Ecology does NOT Warranty the Data and/or the Information on this Well Report.

RECEIVED

'93 OCT 11 A11:30

DEPARTMENT OF ECOLOGY
S W REGIONAL OFFICE

The Department of Ecology does NOT Warranty the Data and/or the Information on this Well Report.

RESOURCE PROTECTION WELL REPORT

START CARD NO. 07821

PROJECT NAME: McCHORD
WELL IDENTIFICATION NO. DA18A
DRILLING METHOD: N-A
DRILLER: SCOTT KRUEGER
FIRM: Cascade Drilling, Inc.
SIGNATURE: Scott
CONSULTING FIRM: EBASCO ENV
REPRESENTATIVE: DAVE SEAVER

COUNTY: PIERCE
LOCATION: NE¼ NW¼ Sec 12 Twn 17N R 2E
STREET ADDRESS OF WELL: McChord AFB Bridgeport Way S.W. & A ST
WATER LEVEL ELEVATION: N/A
GROUND SURFACE ELEVATION: N/A
~~INSTALLED~~ DECOMMISSIONED:
DEVELOPED:

AS-BUILT	WELL DATA	FORMATION DESCRIPTION
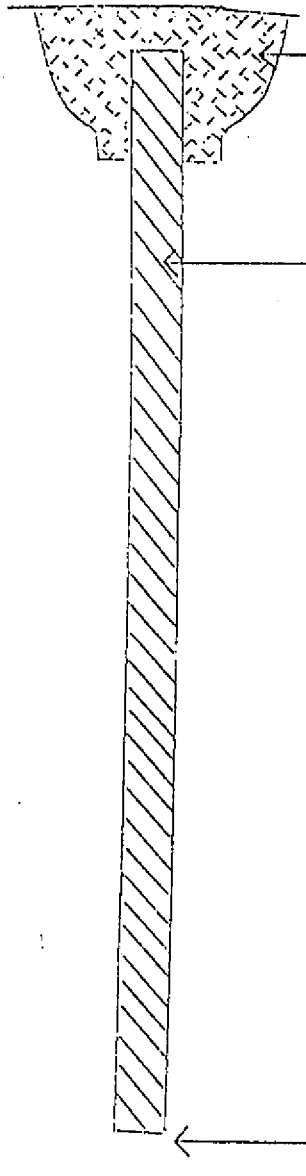	CONCRETE SURFACE SEAL	0 - ft.
	BACKFILL Volclay grout	- ft.
		- ft.
	DEPTH OF BORING 37' "	

SCALE: 1" = _____ PAGE _____ OF _____

The Department of Ecology does NOT Warranty the Data and/or the Information on this Well Report.

RECEIVED

'93 OCT 11 A11:31

DEPARTMENT OF ECOLOGY
S W REGIONAL OFFICE

RESOURCE PROTECTION WELL REPORT

START CARD NO. 07821

PROJECT NAME: McCHORD
WELL IDENTIFICATION NO. DA 26E
DRILLING METHOD: N-A
DRILLER: SCOTT KRUEGER
FIRM: Cascade Drilling, Inc.
SIGNATURE:
CONSULTING FIRM: ERASCO ENV
REPRESENTATIVE: DAVE SEAVER

COUNTY: PIERCE
LOCATION: NE¼ NW¼ Sec 12 Twn 17N R 2E
STREET ADDRESS OF WELL: McChord AFB Bridgeport Way S.W. & A ST
WATER LEVEL ELEVATION: N/A
GROUND SURFACE ELEVATION: N/A
~~INSTALLED~~ DECOMMISSIONED:
DEVELOPED:

AS-BUILT	WELL DATA	FORMATION DESCRIPTION
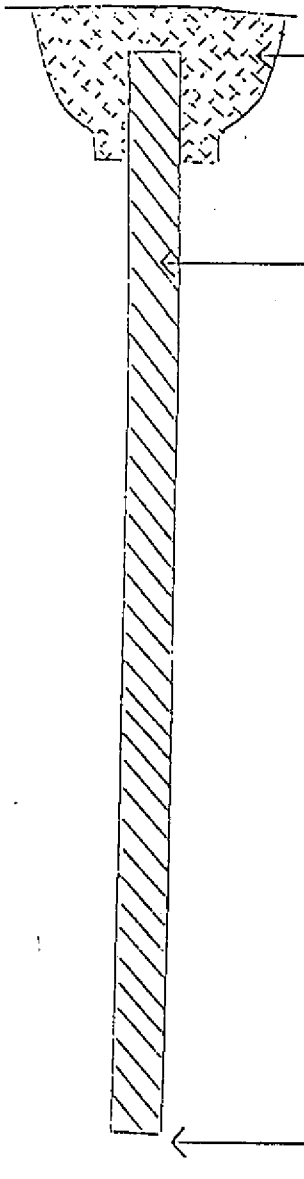	2" CONCRETE SURFACE SEAL	0 - ft.
	BACKFILL Volclay grout	- ft.
		- ft.
	DEPTH OF BORING 271' "	

SCALE: 1" = _____ PAGE _____ OF _____

The Department of Ecology does NOT Warranty the Data and/or the Information on this Well Report.

The Department of Ecology does NOT Warranty the Data and/or the Information on this Well Report.

'93 OCT 11 AM 11:31

S.W. REGIONAL OFFICE

RESOURCE PROTECTION WELL REPORT

START CARD NO. 09821

PROJECT NAME: McChord
WELL IDENTIFICATION NO. T2 6
DRILLING METHOD: N-A
DRILLER: Scott Krueger
FIRM: Cascade Drilling, Inc.
SIGNATURE:
CONSULTING FIRM: EBASCO ENV
REPRESENTATIVE: DAVE SEAVET

COUNTY: Pierce
LOCATION: NE¼ NW¼ Sec 12 Twn 17N R 2E
STREET ADDRESS OF WELL: McChord AFB Bridgeport Way S.W. & A St
WATER LEVEL ELEVATION: N/A
GROUND SURFACE ELEVATION: N/A
~~INSTALLED~~ DECOMMISSIONED: 9/9/93
DEVELOPED:

AS-BUILT	WELL DATA	FORMATION DESCRIPTION
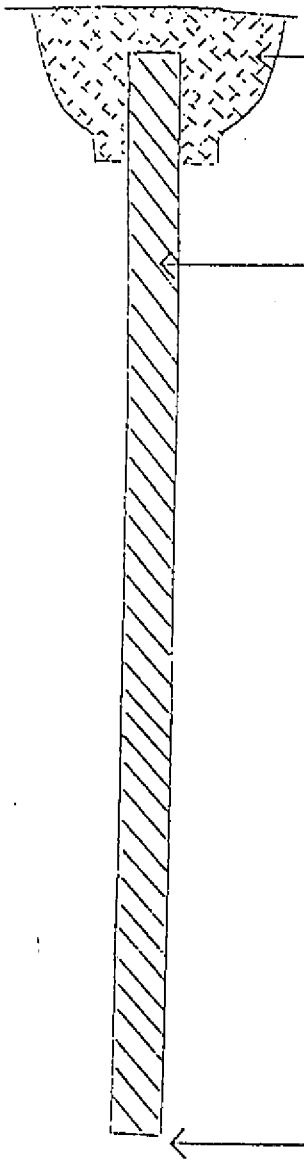	2" CONCRETE SURFACE SEAL	0 - ft.
	BACKFILL Volclay grout	- ft.
	Perforated 53'	- ft.
	DEPTH OF BORING 68' "	

SCALE: 1" = _____ PAGE _____ OF _____

The Department of Ecology does NOT Warranty the Data and/or the Information on this Well Report.

The Department of Ecology does NOT Warranty the Data and/or the Information on this Well Report.

RECEIVED

'93 OCT 11 AM 11:31

DEPARTMENT OF ECOLOGY
S.W. REGIONAL OFFICE

RESOURCE PROTECTION WELL REPORT

START CARD NO. 09821

PROJECT NAME: McCHORD
WELL IDENTIFICATION NO. T29
DRILLING METHOD: N-A
DRILLER: SCOTT KRUEGER
FIRM: Cascade Drilling, Inc.
SIGNATURE:
CONSULTING FIRM: EBASCO ENV
REPRESENTATIVE: DAVE SEAVER

COUNTY: PIERCE
LOCATION: NE¼ NW¼ Sec 12 Twn 19N R 2E
STREET ADDRESS OF WELL: McChord AFB Bridgeport Way S.W. & A ST
WATER LEVEL ELEVATION: N/A
GROUND SURFACE ELEVATION: N/A
~~INSTALLED~~ DECOMMISSIONED: 9/9/93
DEVELOPED:

AS-BUILT	WELL DATA	FORMATION DESCRIPTION
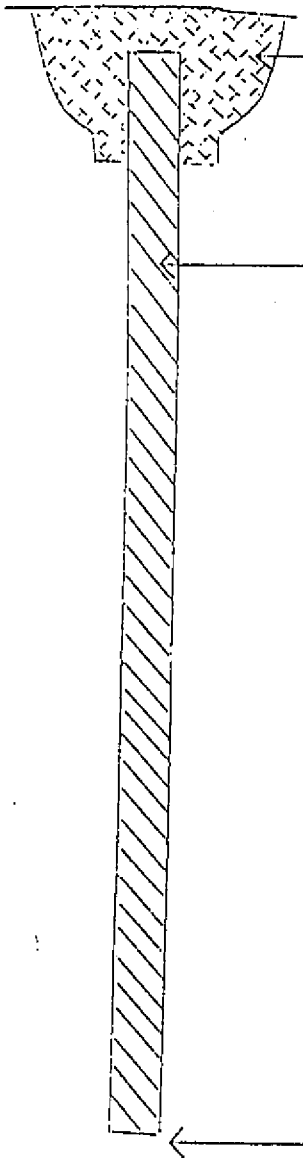	2" CONCRETE SURFACE SEAL	0 - ft.
	BACKFILL Vol clay grout	- ft.
	Perf. 33'	- ft.
	DEPTH OF BORING 43' "	

SCALE: 1" = _____ PAGE _____ OF _____

The Department of Ecology does NOT Warranty the Data and/or the Information on this Well Report.

The Department of Ecology does NOT Warranty the Data and/or the Information on this Well Report.

'93 OCT 11 AM 11:31

S.W. REGIONAL OFFICE

RESOURCE PROTECTION WELL REPORT

START CARD NO. 09821

PROJECT NAME: McChord
WELL IDENTIFICATION NO. T2 10
DRILLING METHOD: N-A
DRILLER: Scott Krueger
FIRM: Cascade Drilling, Inc.
SIGNATURE: Scott
CONSULTING FIRM: ERASCO ENV
REPRESENTATIVE: DAVE SEAVER

COUNTY: Pierce
LOCATION: NE¼ NW¼ Sec 12 Twn 19N R 2E
STREET ADDRESS OF WELL: McChord AFB Bridgeport Way S.W. & A st
WATER LEVEL ELEVATION: N/A
GROUND SURFACE ELEVATION: N/A
~~INSTALLED~~ DECOMMISSIONED: 9/9/93
DEVELOPED:

AS-BUILT	WELL DATA	FORMATION DESCRIPTION
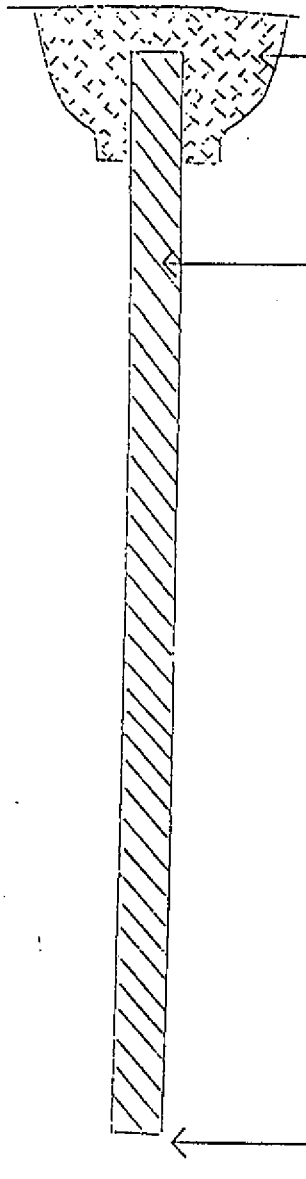	2" CONCRETE SURFACE SEAL	0 - ft.
	BACKFILL Vol clay grout	- ft.
	Perf. 43'	- ft.
	DEPTH OF BORING 53' "	

SCALE: 1" = _____ PAGE _____ OF _____

The Department of Ecology does NOT Warranty the Data and/or the Information on this Well Report.

The Department of Ecology does NOT Warranty the Data and/or the Information on this Well Report.

RECEIVED

'93 OCT 11 AM 11:31

DEPARTMENT OF ECOLOGY
S.W. REGIONAL OFFICE

RESOURCE PROTECTION WELL REPORT

START CARD NO. 09821

PROJECT NAME: McChord
WELL IDENTIFICATION NO. T2 02
DRILLING METHOD: N-A
DRILLER: Scott Krueger
FIRM: Cascade Drilling, Inc.
SIGNATURE: Scott
CONSULTING FIRM: EBASCO ENV
REPRESENTATIVE: DAVE SEAVER

COUNTY: Pierce
LOCATION: NE¼ NW¼ Sec 12 Twn 17N R 2E
STREET ADDRESS OF WELL: McChord AFB Bridgeport Way S.W. & A St
WATER LEVEL ELEVATION: N/A
GROUND SURFACE ELEVATION: N/A
~~INSTALLED~~ DECOMMISSIONED: 9/9/93
DEVELOPED:

AS-BUILT	WELL DATA	FORMATION DESCRIPTION
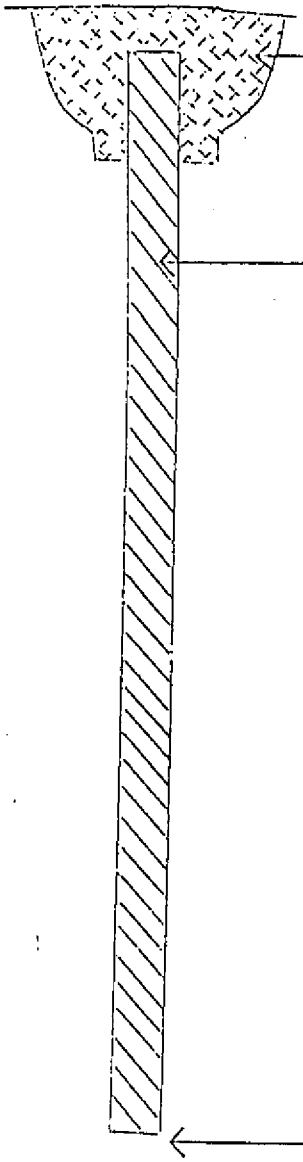	2" CONCRETE SURFACE SEAL	0 - ft.
	BACKFILL Vol clay grout	- ft.
	Perf. 58'	- ft.
	DEPTH OF BORING 68' "	

SCALE: 1" = _____ PAGE _____ OF _____

The Department of Ecology does NOT Warranty the Data and/or the Information on this Well Report.

The Department of Ecology does NOT Warranty the Data and/or the Information on this Well Report.

'93 OCT 11 AM 11:31

DEPARTMENT OF ECOLOGY
S.W. REGIONAL OFFICE

RESOURCE PROTECTION WELL REPORT

START CARD NO. 09821

PROJECT NAME: McCHORD
WELL IDENTIFICATION NO. T212
DRILLING METHOD: N-A
DRILLER: SCOTT KRUEGER
FIRM: Cascade Drilling, Inc.
SIGNATURE:
CONSULTING FIRM: EBASCO ENV
REPRESENTATIVE: DAVE SEAVER

COUNTY: PIERCE
LOCATION: NE¼ NW¼ Sec 12 Twn 19N R 2E
STREET ADDRESS OF WELL: McChord AFB Bridgeport Way S.W. & A ST
WATER LEVEL ELEVATION: N/A
GROUND SURFACE ELEVATION: N/A
~~INSTALLED~~ DECOMMISSIONED 9/9/93
DEVELOPED:

AS-BUILT	WELL DATA	FORMATION DESCRIPTION
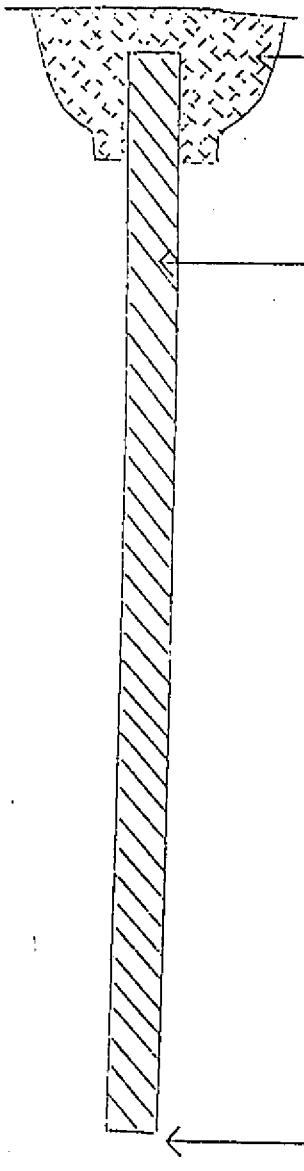	2" CONCRETE SURFACE SEAL	0 - ft.
	BACKFILL Volclay grout	- ft.
	Perf 48'	- ft.
	DEPTH OF BORING 58' "	

SCALE: 1" = _____ PAGE _____ OF _____

The Department of Ecology does NOT Warranty the Data and/or the Information on this Well Report.

The Department of Ecology does NOT Warranty the Data and/or the Information on this Well Report.

RECEIVED

'93 OCT 11 AM 11:31

DEPARTMENT OF ECOLOGY
S.W. REGIONAL OFF

RESOURCE PROTECTION WELL REPORT

START CARD NO. 09821

PROJECT NAME: McChord
WELL IDENTIFICATION NO. DA 19 B
DRILLING METHOD: N-A
DRILLER: Scott Krueger
FIRM: Cascade Drilling, Inc.
SIGNATURE:
CONSULTING FIRM: EBASCO ENV
REPRESENTATIVE: DAVE SEAVER

COUNTY: Pierce
LOCATION: NE¼ NW¼ Sec 12 Twn 17N R 2E
STREET ADDRESS OF WELL: McChord AFB Bridgeport Way S.W. & A st
WATER LEVEL ELEVATION: N/A
GROUND SURFACE ELEVATION: N/A
~~INSTALLED~~ DECOMMISSIONED
DEVELOPED:

AS-BUILT	WELL DATA	FORMATION DESCRIPTION
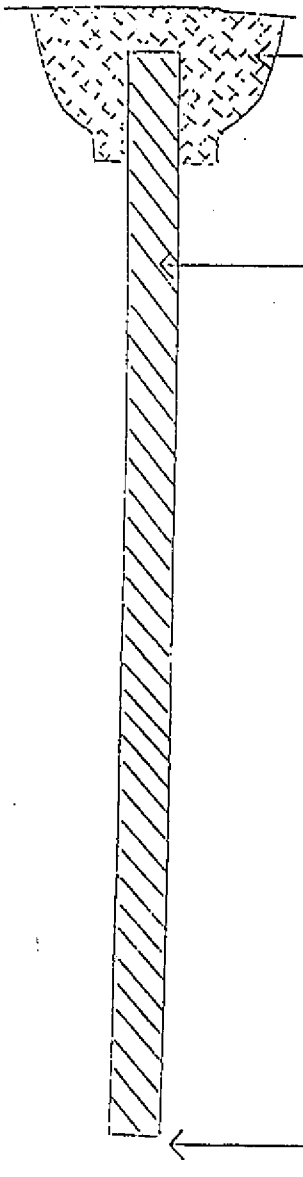	2" CONCRETE SURFACE SEAL	0 - ft.
	BACKFILL Volclay grout	- ft.
		- ft.
	DEPTH OF BORING 66' "	

SCALE: 1" = _____ PAGE _____ OF _____

The Department of Ecology does NOT Warranty the Data and/or the Information on this Well Report.

The Department of Ecology does NOT Warranty the Data and/or the Information on this Well Report.

RECEIVED

'93 OCT 11 A11:31

DEPARTMENT OF ECOLOGY
S W REGIONAL OFFICE

The Department of Ecology does NOT Warranty the Data and/or the Information on this Well Report.

RESOURCE PROTECTION WELL REPORT

START CARD NO. 09821

PROJECT NAME: McCHORD
WELL IDENTIFICATION NO. D04
DRILLING METHOD: N-A
DRILLER: SCOTT KRUEGER
FIRM: Cascade Drilling, Inc.
SIGNATURE:
CONSULTING FIRM: EBASCO ENV
REPRESENTATIVE: DAVE SEAVER

COUNTY: Pierce
LOCATION: NE¼ NW¼ Sec 12 Twn 19N R 2E
STREET ADDRESS OF WELL: McChord AFB Bridgeport Way S.W. & A St
WATER LEVEL ELEVATION: N/A
GROUND SURFACE ELEVATION: N/A
~~INSTALLED:~~ DECOMMISSIONED 9-22-93
DEVELOPED: N/A

AS-BUILT	WELL DATA	FORMATION DESCRIPTION
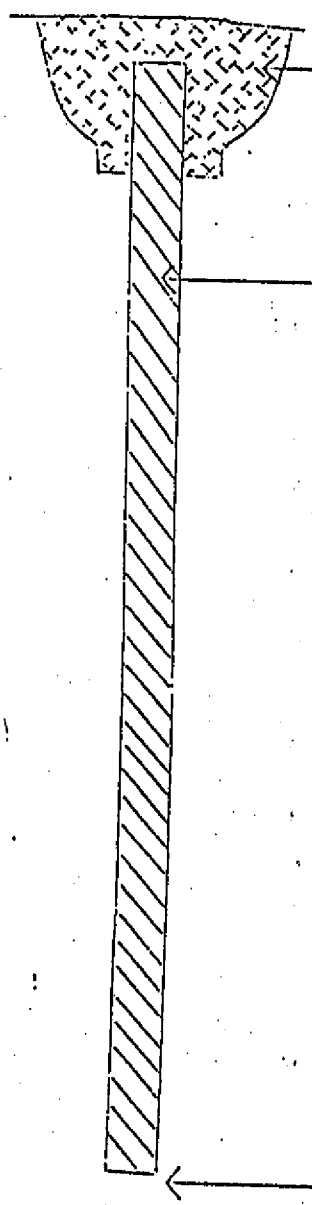	CONCRETE SURFACE SEAL 2"	0 - ft.
	BACKFILL Volclay grout	- ft.
	Perf 18	- ft.
	DEPTH OF BORING 48' "	

SCALE: 1" = _____ PAGE

The Department of Ecology does NOT Warranty the Data and/or the Information on this Well Report.

RECEIVED

'93 OCT 11 A11:24

DEPARTMENT OF ECOLOGY
S W REGIONAL OFF

RESOURCE PROTECTION WELL REPORT

START CARD NO. 09821

PROJECT NAME: McChord
WELL IDENTIFICATION NO. D201
DRILLING METHOD: N-A
DRILLER: SCOTT KRUEGER
FIRM: Cascade Drilling, Inc.
SIGNATURE: Scott
CONSULTING FIRM: EBASCO ENV
REPRESENTATIVE: DAVE SEAVER

COUNTY: PIERCE
LOCATION: NE¼ NW¼ Sec 12 Twn 19N R 2E
STREET ADDRESS OF WELL: McChord AFB Bridgeport Way S.W. & A St
WATER LEVEL ELEVATION: N/A
GROUND SURFACE ELEVATION: N/A
~~INSTALLED~~ DECOMMISSIONED: 9-22-93
DEVELOPED: N/A

AS-BUILT	WELL DATA	FORMATION DESCRIPTION
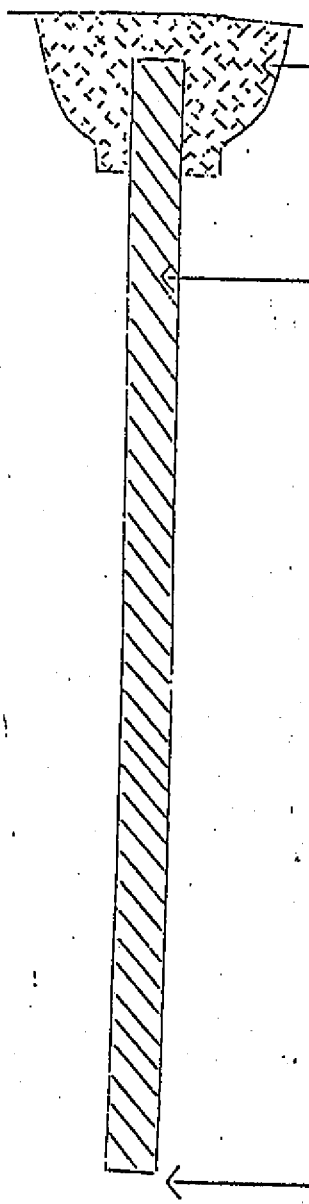	CONCRETE SURFACE SEAL 2"	0 - ft.
	BACKFILL Volclay grout	- ft.
	Perf 18'	- ft.
	DEPTH OF BORING 98 ' "	

SCALE: 1" = _____

PAGE ___ OF ___

The Department of Ecology does NOT Warranty the Data and/or the Information on this Well Report.

The Department of Ecology does NOT Warranty the Data and/or the Information on this Well Report.

RECEIVED

'93 OCT 11 A11:24

DEPARTMENT OF ECOLOGY
S W REGIONAL OFFICE

RESOURCE PROTECTION WELL REPORT

START CARD NO. 09821

PROJECT NAME: McCHORD
WELL IDENTIFICATION NO. W 3 B
DRILLING METHOD: N-A
DRILLER: SCOTT KRUEGER
FIRM: Cascade Drilling, Inc.
SIGNATURE: [illegible]
CONSULTING FIRM: EBASCO ENV
REPRESENTATIVE: DAVE SEAVER

COUNTY: PIERCE
LOCATION: NE¼ NW¼ Sec 12 Twn 17N R 2E
STREET ADDRESS OF WELL: McChord AFB Bridgeport Way S.W. & A st
WATER LEVEL ELEVATION: N/A
GROUND SURFACE ELEVATION: N/A
~~INSTALLED~~ DECOMMISSIONED: 9/9/93
DEVELOPED:

AS-BUILT	WELL DATA	FORMATION DESCRIPTION
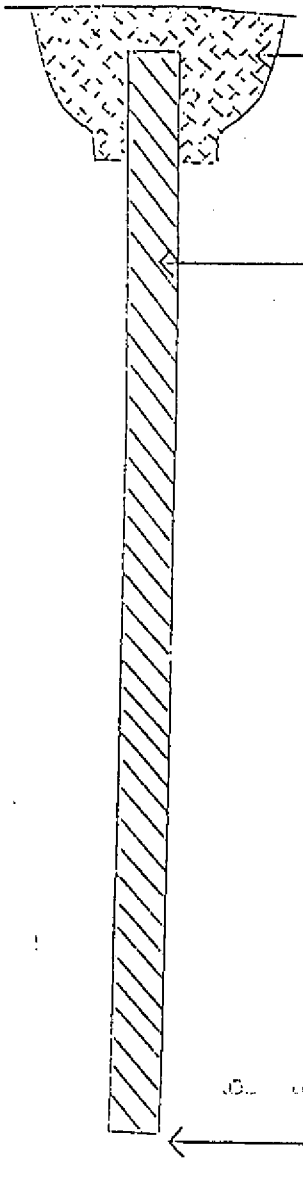	2" CONCRETE SURFACE SEAL	0 - ft.
	BACKFILL Volclay grout	- ft.
		- ft.
	DEPTH OF BORING 17' "	

SCALE: 1" = _____ PAGE _____ OF _____

The Department of Ecology does NOT Warranty the Data and/or the Information on this Well Report.

The Department of Ecology does NOT Warranty the Data and/or the Information on this Well Report.

RECEIVED

'93 OCT 11 A11:24

DEPARTMENT OF ECOLOGY
S W REGIONAL OFFICE

RESOURCE PROTECTION WELL REPORT

START CARD NO. 07821

PROJECT NAME: McCHORD
WELL IDENTIFICATION NO. L201
DRILLING METHOD: N-A
DRILLER: SCOTT KRUEGER
FIRM: Cascade Drilling, Inc.
SIGNATURE:
CONSULTING FIRM: EBASCO ENV
REPRESENTATIVE: DAVE SEAVET

COUNTY: PIERCE
LOCATION: NE¼ NW¼ Sec 12 Twn 19N R 2E
STREET ADDRESS OF WELL: McChord AFB
Bridgeport Way S.W. & A St
WATER LEVEL ELEVATION: N/A
GROUND SURFACE ELEVATION: N/A
~~INSTALLED~~ DECOMMISSIONED: 9/10/93
DEVELOPED:

AS-BUILT	WELL DATA	FORMATION DESCRIPTION
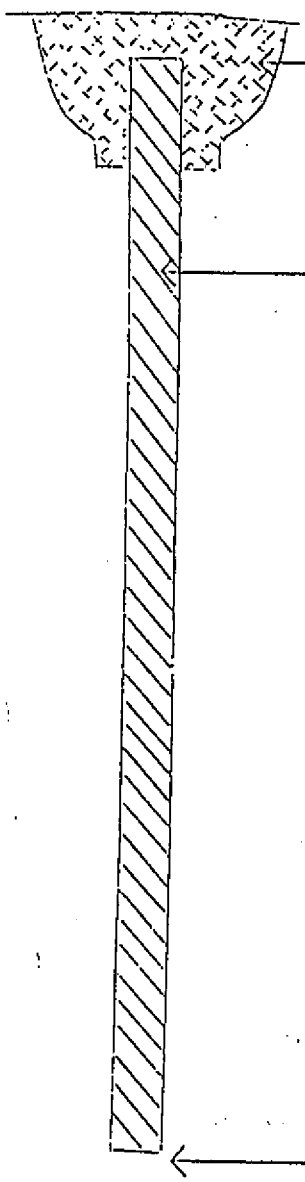	2" CONCRETE SURFACE SEAL	0 - ft.
	BACKFILL Vol clay grout	- ft.
	Perf 38'	- ft.
	DEPTH OF BORING 48' "	

SCALE: 1" = _____ PAGE _____ OF _____

The Department of Ecology does NOT Warranty the Data and/or the Information on this Well Report.

The Department of Ecology does NOT Warranty the Data and/or the Information on this Well Report.

RECEIVED

'93 OCT 11 A11:24

DEPARTMENT OF ECOLOGY
S.W. REGIONAL OFF

RESOURCE PROTECTION WELL REPORT

START CARD NO. 07821

PROJECT NAME: McCHORD
WELL IDENTIFICATION NO. L202
DRILLING METHOD: N-A
DRILLER: SCOTT KRUEGER
FIRM: Cascade Drilling, Inc.
SIGNATURE: Scott
CONSULTING FIRM: EBASCO ENV
REPRESENTATIVE: DAVE SEAVEY

COUNTY: PIERCE
LOCATION: NE¼ NW¼ Sec 12 Twn 19N R 2E
STREET ADDRESS OF WELL: McChord AFB
Bridgeport Way S.W. & A St
WATER LEVEL ELEVATION: N/A
GROUND SURFACE ELEVATION: N/A
~~INSTALLED~~ DECOMMISSIONED: 9/10/93
DEVELOPED:

AS-BUILT	WELL DATA	FORMATION DESCRIPTION
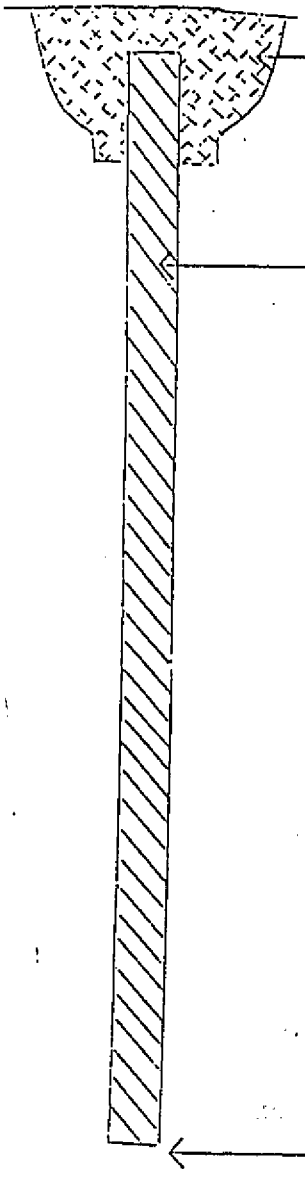	2" CONCRETE SURFACE SEAL	0 - ft.
	BACKFILL Volclay grout	- ft.
	Perf. 18'	- ft.
	DEPTH OF BORING 28' "	

SCALE: 1" = _____

PAGE _____ OF _____

The Department of Ecology does NOT Warranty the Data and/or the Information on this Well Report.

The Department of Ecology does NOT Warranty the Data and/or the Information on this Well Report.

RECEIVED

'93 OCT 11 A11:24

DEPARTMENT OF ECOLOGY
S W REGIONAL OFFICE

RESOURCE PROTECTION WELL REPORT

START CARD NO. 07821

PROJECT NAME: McCHORD
WELL IDENTIFICATION NO. DR-02
DRILLING METHOD: N-A
DRILLER: SCOTT KRUEGER
FIRM: Cascade Drilling, Inc.
SIGNATURE: Scott
CONSULTING FIRM: EBASCO ENV
REPRESENTATIVE: DAVE SEAVER

COUNTY: PIERCE
LOCATION: NE¼ NW¼ Sec 12 Twn 19N R 2E
STREET ADDRESS OF WELL: McChord AFB Bridgeport Way S.W. & A St
WATER LEVEL ELEVATION: N/A
GROUND SURFACE ELEVATION: N/A
~~INSTALLED~~ DECOMMISSIONED: 9/10/93
DEVELOPED:

AS-BUILT	WELL DATA	FORMATION DESCRIPTION
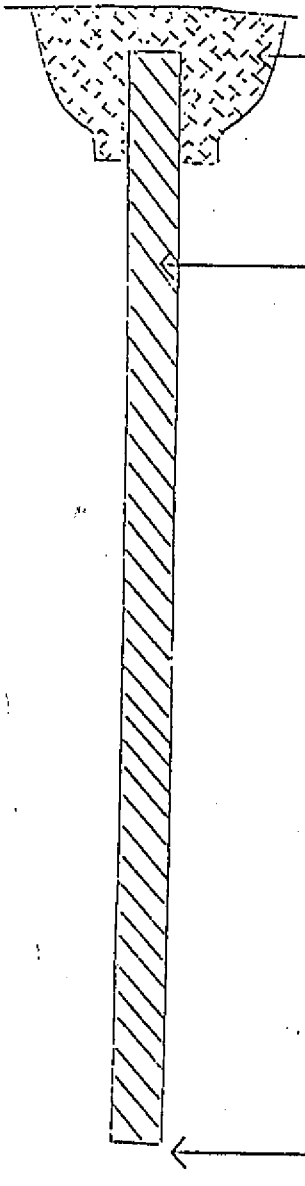	6" CONCRETE SURFACE SEAL	0 - ft.
	BACKFILL Volclay grout	- ft.
	Perf 8'	- ft.
	DEPTH OF BORING 58' "	

SCALE: 1" = _____ PAGE _____ OF _____

The Department of Ecology does NOT Warranty the Data and/or the Information on this Well Report.

The Department of Ecology does NOT Warranty the Data and/or the Information on this Well Report.

RECEIVED

'93 OCT 11 A11:24

DEPARTMENT OF ECOLOGY
S.W. REGIONAL OFFICE

RESOURCE PROTECTION WELL REPORT

START CARD NO. 07821

PROJECT NAME: McCHORD
WELL IDENTIFICATION NO. D214
DRILLING METHOD: N-A
DRILLER: SCOTT KRUEGER
FIRM: Cascade Drilling, Inc.
SIGNATURE: [illegible]
CONSULTING FIRM: EBASCO ENV
REPRESENTATIVE: DAVE SEAVEY

COUNTY: PIERCE
LOCATION: NE¼ NW¼ Sec 12 Twn 19N R 2E
STREET ADDRESS OF WELL: McChord AFB Bridgeport Way S.W. & A St
WATER LEVEL ELEVATION: N/A
GROUND SURFACE ELEVATION: N/A
~~INSTALLED~~ DECOMMISSIONED: 9/10/93
DEVELOPED:

AS-BUILT	WELL DATA	FORMATION DESCRIPTION
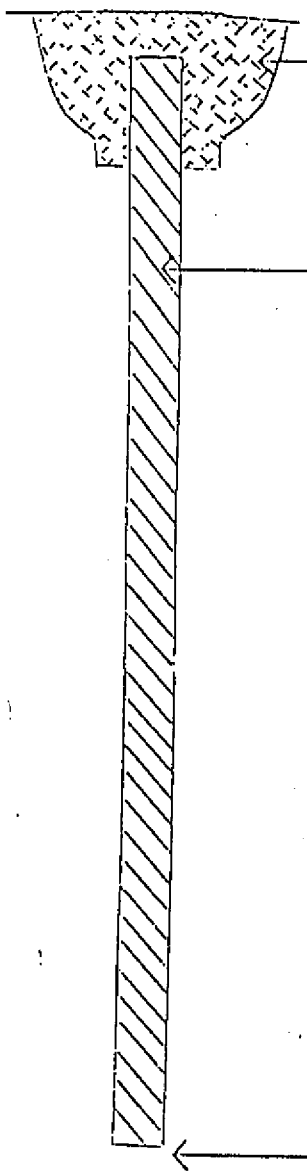	2" CONCRETE SURFACE SEAL	0 - ft.
	BACKFILL Vol clay grout	- ft.
	Perf 58'	- ft.
	DEPTH OF BORING 68' "	

SCALE: 1" = _____ PAGE _____ OF _____

The Department of Ecology does NOT Warranty the Data and/or the Information on this Well Report.

The Department of Ecology does NOT Warranty the Data and/or the Information on this Well Report.

RECEIVED
'93 OCT 11 A11:25
DEPARTMENT OF ECOLOGY
S W REGIONAL OFFICE

RESOURCE PROTECTION WELL REPORT

START CARD NO. 07821

PROJECT NAME: McCHORD
WELL IDENTIFICATION NO. 3201
DRILLING METHOD: N-A
DRILLER: SCOTT KRUEGER
FIRM: Cascade Drilling, Inc.
SIGNATURE: Scott
CONSULTING FIRM: EBASCO ENV
REPRESENTATIVE: DAVE SEAVER

COUNTY: PIERCE
LOCATION: NE¼ NW¼ Sec 12 Twn 19N R 2E
STREET ADDRESS OF WELL: McChord AFB Bridgeport Way S.W. & A St
WATER LEVEL ELEVATION: N/A
GROUND SURFACE ELEVATION: N/A
~~INSTALLED~~ DECOMMISSIONED: 9/10/93
DEVELOPED:

AS-BUILT	WELL DATA	FORMATION DESCRIPTION
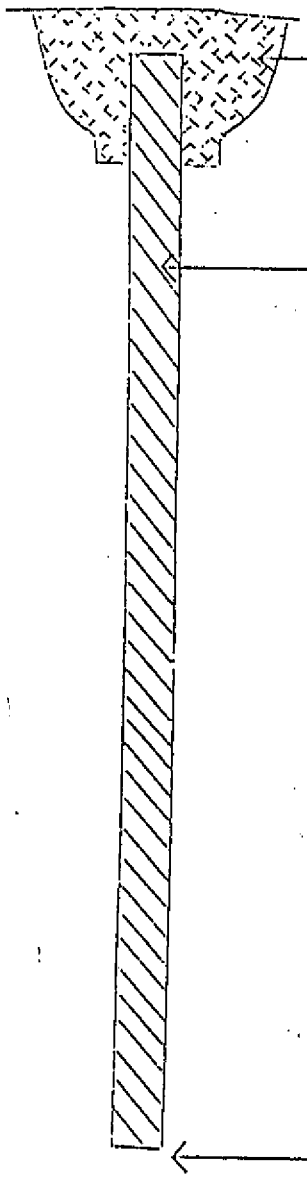	2" CONCRETE SURFACE SEAL	0 - ft.
	BACKFILL Vol clay grout	- ft.
	Perf 12.5	- ft.
	DEPTH OF BORING 72' 6"	

SCALE: 1" = _____ PAGE _____ OF _____

The Department of Ecology does NOT Warranty the Data and/or the Information on this Well Report.

The Department of Ecology does NOT Warranty the Data and/or the Information on this Well Report.

RECEIVED

'93 OCT 11 A11:25

DEPARTMENT OF ECOLOGY
S.W. REGIONAL OFFICE

RESOURCE PROTECTION WELL REPORT

START CARD NO. 07821

PROJECT NAME: McCHORD
WELL IDENTIFICATION NO. TW 10
DRILLING METHOD: N-A
DRILLER: SCOTT KRUEGER
FIRM: Cascade Drilling, Inc.
SIGNATURE:
CONSULTING FIRM: EBASCO ENV
REPRESENTATIVE: DAVE SEAVER

COUNTY: PIERCE
LOCATION: NE¼ NW¼ Sec 12 Twn 19N R 2E
STREET ADDRESS OF WELL: McChord AFB
Bridgeport Way S.W. & A st
WATER LEVEL ELEVATION: N/A
GROUND SURFACE ELEVATION: N/A
~~INSTALLED~~ DECOMMISIONED 9/10/95
DEVELOPED:

AS-BUILT	WELL DATA	FORMATION DESCRIPTION
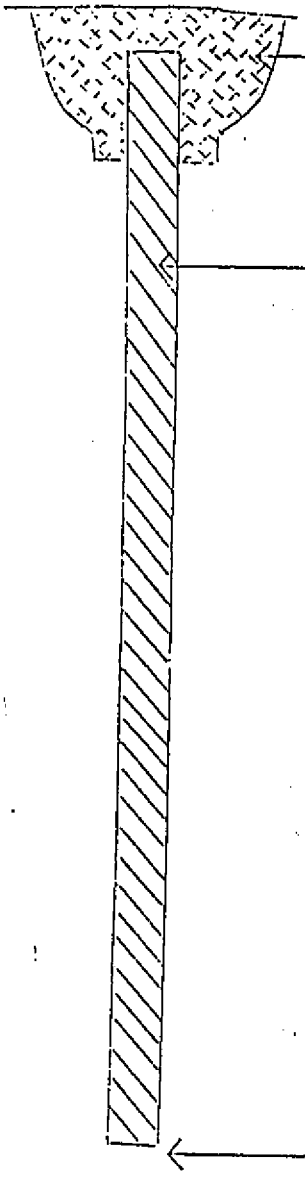	2" CONCRETE SURFACE SEAL	0 - ft.
	BACKFILL Volclay grout	- ft.
	Perf. 20	- ft.
	DEPTH OF BORING 43' "	

SCALE: 1" = _____ PAGE _____ OF _____

The Department of Ecology does NOT Warranty the Data and/or the Information on this Well Report.

The Department of Ecology does NOT Warranty the Data and/or the Information on this Well Report.

RECEIVED
'93 OCT 11 A11:25
UTAH DIV. OF OIL
S.W. REGIONAL OFF.

RESOURCE PROTECTION WELL REPORT

START CARD NO. 07821

PROJECT NAME: McCHORD
WELL IDENTIFICATION NO. E202
DRILLING METHOD: N-A
DRILLER: SCOTT KRUEGER
FIRM: Cascade Drilling, Inc.
SIGNATURE: [signature]
CONSULTING FIRM: EBASCO ENV
REPRESENTATIVE: DAVE SEAVEY

COUNTY: PIERCE
LOCATION: NE¼ NW¼ Sec 12 Twn 17N R 2E
STREET ADDRESS OF WELL: McChord AFB
Bridgeport Way S.W. & A St
WATER LEVEL ELEVATION: N/A
GROUND SURFACE ELEVATION: N/A
~~INSTALLED~~ DECOMMISSIONED: 9/10/93
DEVELOPED:

AS-BUILT	WELL DATA	FORMATION DESCRIPTION
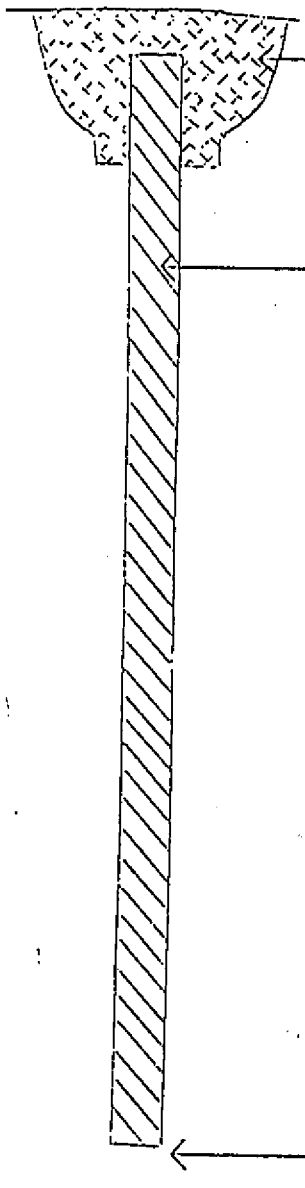	2' CONCRETE SURFACE SEAL	0 - ft.
	BACKFILL Volclay grout	- ft.
	Perf 28	- ft.
	DEPTH OF BORING 78' "	

SCALE: 1" = _____

PAGE _____ OF _____

The Department of Ecology does NOT Warranty the Data and/or the Information on this Well Report.

The Department of Ecology does NOT Warranty the Data and/or the Information on this Well Report.

RECEIVED

'93 OCT 11 A11:25

DEPARTMENT OF ECOLOGY
S W REGIONAL OFFICE

RESOURCE PROTECTION WELL REPORT

START CARD NO. 07821

PROJECT NAME: McCHORD
WELL IDENTIFICATION NO. E2 05
DRILLING METHOD: N-A
DRILLER: SCOTT KRUEGER
FIRM: Cascade Drilling, Inc.
SIGNATURE: [signature]
CONSULTING FIRM: EBASCO ENV
REPRESENTATIVE: DAVE SEAVET

COUNTY: PIERCE
LOCATION: NE¼ NW¼ Sec 12 Twn 19N R 2E
STREET ADDRESS OF WELL: McChord AFB Bridgeport Way S.W. & A St
WATER LEVEL ELEVATION: N/A
GROUND SURFACE ELEVATION: N/A
~~INSTALLED~~ DECOMMISSIONED: 9/10/93
DEVELOPED:

AS-BUILT	WELL DATA	FORMATION DESCRIPTION
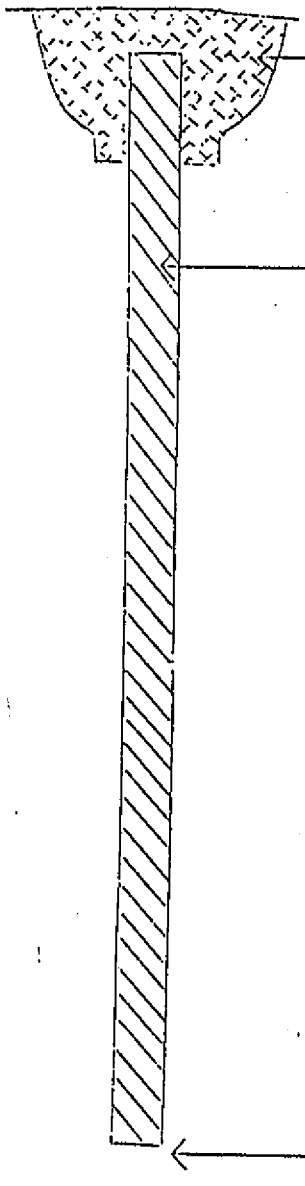	2" CONCRETE SURFACE SEAL	0 - ft.
	BACKFILL Vol clay grout	- ft.
		- ft.
	DEPTH OF BORING 62' "	

SCALE: 1" = _____ PAGE _____ OF _____

The Department of Ecology does NOT Warranty the Data and/or the Information on this Well Report.

The Department of Ecology does NOT Warranty the Data and/or the Information on this Well Report.

RECEIVED

'93 OCT 11 A11:25

DEPARTMENT OF ECOLOGY
S W REGIONAL OFFICE

The Department of Ecology does NOT Warranty the Data and/or the Information on this Well Report.

RESOURCE PROTECTION WELL REPORT

START CARD NO. 09821

PROJECT NAME: McChord
WELL IDENTIFICATION NO. W2 A
DRILLING METHOD: N-A
DRILLER: SCOTT KRUEGER
FIRM: Cascade Drilling, Inc.
SIGNATURE: Scott
CONSULTING FIRM: EBASCO ENV
REPRESENTATIVE: DAVE SEAVEY

COUNTY: PIERCE
LOCATION: NE 1/4 NW 1/4 Sec 12 Twn 19N R 2E
STREET ADDRESS OF WELL: McChord AFB
Bridgeport Way S.W. & A st
WATER LEVEL ELEVATION: N/A
GROUND SURFACE ELEVATION: N/A
~~INSTALLED~~ DECOMMISIONED 9/9/93
DEVELOPED:

AS-BUILT	WELL DATA	FORMATION DESCRIPTION
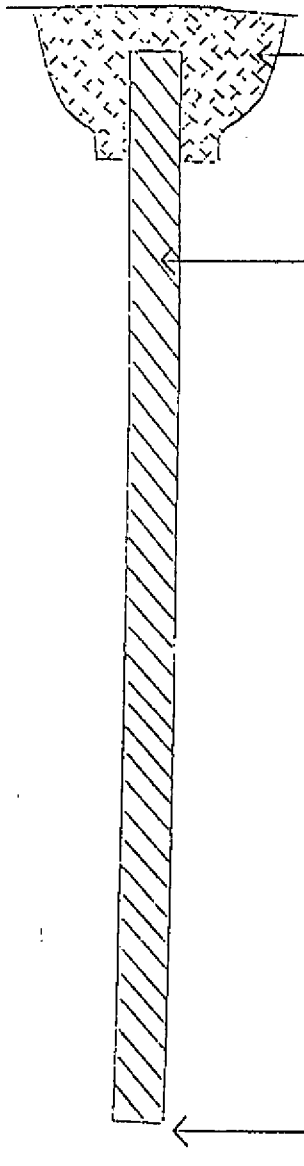	2" CONCRETE SURFACE SEAL	0 - ft.
	BACKFILL Volclay grout	- ft.
		- ft.
	DEPTH OF BORING 43' "	

SCALE: 1" = _____ PAGE _____ OF _____

ECY 050-12 (Rev. 11/93)

The Department of Ecology does NOT Warranty the Data and/or the Information on this Well Report.

RECEIVED

'93 OCT 11 A11:26

DEPARTMENT OF ECOLOGY
S W REGIONAL OFFICE

RESOURCE PROTECTION WELL REPORT

START CARD NO. 09821

PROJECT NAME: McChord
WELL IDENTIFICATION NO. W2B
DRILLING METHOD: N-A
DRILLER: SCOTT KRUEGER
FIRM: Cascade Drilling, Inc.
SIGNATURE: [illegible]
CONSULTING FIRM: EBASCO ENV
REPRESENTATIVE: DAVE SEAVEY

COUNTY: PIERCE
LOCATION: NE¼ NW¼ Sec 12 Twn 17N R 2E
STREET ADDRESS OF WELL: McChord AFB Bridgeport Way S.W. & A ST
WATER LEVEL ELEVATION: N/A
GROUND SURFACE ELEVATION: N/A
~~INSTALLED~~ DECOMMISSIONED: 9/9/93
DEVELOPED:

AS-BUILT	WELL DATA	FORMATION DESCRIPTION
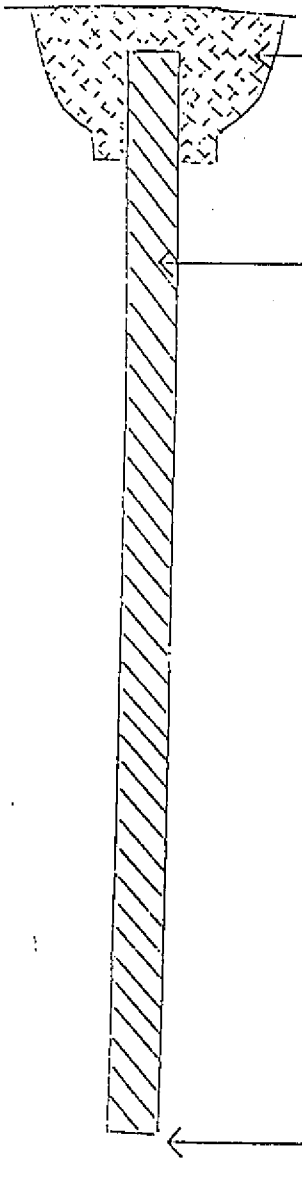	2" CONCRETE SURFACE SEAL	0 - ft.
	BACKFILL Volclay grout	- ft.
		- ft.
	DEPTH OF BORING 24' "	

SCALE: 1" = _____ PAGE _____ OF _____

The Department of Ecology does NOT Warranty the Data and/or the Information on this Well Report.

The Department of Ecology does NOT Warranty the Data and/or the Information on this Well Report.

RECEIVED

'93 OCT 11 A11:26

DEPARTMENT OF ECOLOGY
S W REGIONAL OFFICE

ERTS Incident #539782

Environmental Report Tracking - *Generated 5/3/2022, 4:45 PM*

Primary Initial Report - Reported: 03/19/04 09:00

Reference ID - 59824

Where did it happen?

Location name:	PJ HOLDING PROPERTY LLC.
Physical address:	11517 PACIFIC HIGHWAY SOUTHWEST LAKEWOOD PIERCE WA US
County:	PIERCE
Ecology region:	SWRO
Lat, long:	
Directions/Landmarks:	

What happened?

Incident date:	
Activity:	Routine/Normal operations
Cause:	Human error - Policy/Procedure; Incorrect
Medium:	Ground - Soil
Source:	Facility - Commercial/Industrial facility
Substance:	Oil - Other
Substance amount:	

Who might be responsible?

Name:
Organization:
PJ HOLDING PROPERTY LLC
Email:
Phone number(s):
Mailing address:
11517 PACIFIC HIGHWAY SOUTHWEST
LAKEWOOD WA 98439
US

How was it reported?

Intake type:	Unknown
Reported date:	03/19/04 09:00
Entered by:	Jeri Brining
Entered at:	03/23/04 09:53

Who reported it?

Do they want this to be confidential? No

Reporter type:
Unknown
Name:
DOUG PRICE
Organization:
LAKEWOOD CODE ENFORCEMENT OFFICER
Email:
Phone number(s):
(253) 983-7733
Mailing address:
Are they anonymous? No
Are they self-reporting? No
External reference number: TPCHD020303

Comments/notes

Complaint - possible soil contamination from illegal wrecking operation.

CONTACT PERSON: MARK MENARD, SOUND TRANSIT ENVIRONMENTAL MANAGER, (206)398-5227. MAILING ADDRESS IS: 401 SOUTH JACKSON STREET, SEATTLE, WA. 98104.

SECTION 12 TOWNSHIP 19 NORTH RANGE 2 EAST. PARCEL NUMBER: 0219122157.

CITY OF LAKEWOOD CONTACTED SHARON BELL, TACOMA PIERCE COUNTY HEALTH DEPARTMENT, REGARDING CONCERNS OF POTENTIAL CONTAMINATION AT THIS SITE AS RESULT OF AN ILLEGAL WRECKING YARD OPERATION AS WELL AS A POSSIBLE DRUG LAB. SHARON AGREED TO ACCOMPANY LAKEWOOD OFFICIALS ONTO THE PROPERTY FOR AN INITIAL INVESTIGATION.

Incident details

Life cycle status:	Historic
Incident Date:	
Was it self-reported?:	No
Show to public?:	No

Program owners

Kirsten Wecker **(Primary)**
SWRO - Toxics Cleanup
Comments:

Location

Location name:	PJ HOLDING PROPERTY LLC.
Physical Address:	11517 PACIFIC HIGHWAY SOUTHWEST LAKEWOOD PIERCE WA US
County:	PIERCE
Lat, long:	47.15167 , 122.49883

Who might be responsible?

Name:
Organization:
PJ HOLDING PROPERTY LLC
Email:
Phone number(s):
Mailing address:
11517 PACIFIC HIGHWAY SOUTHWEST
LAKEWOOD WA 98439
US

Follow-ups

Program: Toxics Cleanup - Subject: Historic Referral - For Data Migration Purposes Only
Reference ID - 56149

What happened?

Primary activity

Activity:
Routine/Normal operations

Primary cause

Cause:
Human error - Policy/Procedure; Incorrect

Primary detail

Medium:
Ground - Soil
Source:
Facility - Commercial/Industrial facility
Substance:
Oil - Other
Substance amount:

Primary impact

Impact:
Ground - Soil contamination

Action history

Status	Action	Date
In progress	Field investigation scheduled	02/04/2003 00:00:00

Comments

Stand alone comment *06/28/2019 08:46:48*

Created By:

Historic Referral Contact Information - ReferralDate: 2003-02-04 FirstName: SHARON MiddleName: LastName: BELL Email: erts@tpchd.org PhoneNumber: (253) 798-2891 OrganizationName: TOXICS CLEANUP WorkLocation: swro

Stand alone comment *06/28/2019 08:46:47*

Created By:

Historic Investigator Contact Information - FirstName: SHARON MiddleName: LastName: BELL OrganizationName: TOXICS CLEANUP WorkLocation: swro

Stand alone comment *06/28/2019 08:45:15*

Created By:

02.04.03: At the request of the City of Lakewood, I accompanied the City of Lakewood Police, Lakewood Code Enforcement, Pierce County Sheriffs, Washington State Patrol, and the Washington State Dept. of Licensing in a site investigation. The Pierce County Sheriff`s Dept. SWAT team and the Lakeood Police Special Operations team entered the site first to serve a search warrant and secure the site.

After law enforcement secured the site, I entered the property and conducted a visual survey. There was a large volume of scrap metal, various types of vehicles, vehicle parts, drums, storage tanks, and trash covering the surface at this unpaved site. Evidence of soil contamination from spilled petroleum hydrocarbons was visible in several locations adjacent to a processing area and a drum used to store used motor oil. Because of the large volume of material covering the ground surface, it was not possible to adequately conduct a visual assessment of impact to ground surface at this time. However, the visible contamination appeared localized. None of the tanks or drums were found to be leaking.

Sound Transit is interested in purchasing this property and has scheduled a Phase II ESA. Mark Menard of Sound Transit has agreed to provide a copy of the Phase II results to me.

9.16.03: Received and reviewed a copy of the Phase II prepared by URS for this site. Both soil and groundwater samples were taken from 16 soil boring locations and 21 surface soil samples were taken. Heavy oil was detected in six surface soil samples at concentrations exceeding MTCA Method A CULs; lead concentrations in one soil sample taken near the repair shop also exceeded MTCA Method A CULs. Groundwater from one boring contained concentrations of gas, diesel, and oil exceeding MTCA Method A CULs. URS estimated that approximately 1000 cubic yards of shallow soil have been contaminated.

2/16/2005: SITE ASSESSMENT COMPLETED. SITE WAS LISTED SIS ON 9/2/2004 . SEE INITIAL INVESTIGATION DOCUMENTATION ON FILE IN THE CENTRAL FILES ROOM, SWRO FOR DETAILS.

Incident attachments

Disclaimer: There are no attachments for this incident

INITIAL INVESTIGATION FIELD REPORT

WASHINGTON STATE DEPARTMENT OF ECOLOGY

ERTS Number: S539782

Site Name: P & J Holding Co. LLC Property **Parcel: 0219122157**

SITE LOCATION INFORMATION

Contact Person Name: John Morrison		Title: Property Owner	Phone No.:
Mailing Address: 13007 50th Avenue Ct. NW		City: Gig Harbor	Zip: 98332
Site Location: 11517 Pacific Highway SW		Closest City: Lakewood	County: **PIERCE** 98499 5172
Quarter-Quarter 2-4	Section 12	Township 19N	Range 02E
Longitude:	Degree 122	Minute 29	Second 55.8
Latitude:	Degree 47	Minute 09	Second 06.0

INSPECTION INFORMATION

Inspection Date 02.04.03	Inspection Time		Type of Entry Notice Unannounced	
Photographs	Yes ☒	No ☐	Weather: Clear ☐ Partly Cloudy ☐ Overcast ☒	
Videotape	Yes ☐	No ☒		
Samples	Yes ☐	No ☒	Precipitation:	Temperature:
			Wind Direction:	Wind Speed:

RECOMMENDATION

No Further Action:

Release or threatened release does not pose a threat	☐	Site Hazard Assessment	☒
No release or threatened release,	☐	Interim Action	☐
Educational mailing	☐	Emergency Action	☐
Refer to another program/agency	☐	Independent Cleanup Action	
		In Progress	☐
		Completed	☐

Name: S. Bell

Comments: Recommend including this site on the ISIS database.

Illegal wrecking yard,

DEPARTMENT REVIEW

Investigator :	Date
Approved by:	
Unit Supervisor:	Date
Section Manager:	Date

OBSERVATIONS

Description of observations:

The City of Lakewood contacted me regarding concerns of potential contamination at this site as a result of an illegal wrecking yard operation as well as a possible drug lab. Ecology has been to this site, referred to as Northern Pacific Contractors/Armadillo/Resinoff Industrial Park in their report, and documented considerable problems with storage and handling of various materials. Ecology noted a distinct lack of cooperation from the property tenant.

02.04.03: At the request of the City of Lakewood, I accompanied the City of Lakewood Police, Lakewood Code Enforcement, Pierce County Sheriffs, Washington State Patrol, and the Washington State Dept. of Licensing in a site investigation. The Pierce County Sheriff's Dept. SWAT team and the Lakeood Police Special Operations team entered the site first to serve a search warrant and secure the site.

After law enforcement secured the site, I entered the property and conducted a visual survey. There was a large volume of scrap metal, various types of vehicles, vehicle parts, drums, storage tanks, and trash covering the surface at this unpaved site. Evidence of soil contamination from spilled petroleum hydrocarbons was visible in several locations adjacent to a processing area and a drum used to store used motor oil. Because of the large volume of material covering the ground surface, it was not possible to adequately assess the extent of the impact to ground surface at this time. Surface soils visibly contaminated appeared limited to the processing areas. None of the tanks or drums were found to be leaking, although there was some spillage noted near a 55 gallon drum being used to collect waste motor oil.

Sound Transit is interested in purchasing this property and has scheduled a Phase II ESA. Mark Menard of Sound Transit has agreed to provide a copy of the Phase II results to me.

9.16.03: Received and reviewed a copy of the Phase II prepared by URS for this site. Both soil and groundwater samples were taken from 16 soil boring locations and 21 surface soil samples were taken. Heavy oil was detected in six surface soil samples at concentrations exceeding MTCA Method A CULs; lead concentrations in one soil sample taken near the repair shop also exceeded MTCA Method A CULs. Groundwater from one boring contained concentrations of gas, diesel, and oil exceeding MTCA Method A CULs. URS estimated that approximately 1000 cubic yards of shallow soil have been contaminated.

07.29.04: Conversations with Sound Transit and the City of Lakewood subsequent to the Phase II had indicated that Sound Transit was interested in purchasing the property, cleaning up the contamination, and using it as a commuter station for their light rail line. However, Mark Menard of Sound Transit informed me today that purchase of the property is not definite, and even if they went ahead with the purchase that cleanup might take as long as 2 years. Because of the documented soil and groundwater contamination, together with the lack of resolution with regard to the property transfer and any subsequent cleanup, the site should be included on the the Confirmed and Suspected Contaminated Sites List.

Description of past practices likely to be responsible for contamination: Illegal wrecking of vehicles; was once a Pierce County road shop.

Activities or practices responsible for contamination: illegal wrecking of vehicles

Spill	☒	LUST	☐
Pesticide disposal	☐	Tank	☐
Landfill	☐	Improper handling	☒
Drums	☐	Improper disposal	☐
Other – Describe:			

Are discharges permitted:	No ☒ Yes ☐	Standard Industrial Code(s)
If yes, describe:		

CONTAMINANT(S)

AFFECTED MEDIA	CONTAMINANTS (#1-16: See contaminants key) Enter letter designating status of contaminant: C = Confirmed, S = Suspected, P = Potential, R= Remediated, U = Unknown															
	1	2	3	4	5	6	7	8	9	10	11	12	13	14	15	16
Ground Water						C										
Surface Water																
Drinking Water																
Soil		C				C		C								
Sediment																
Air																

1 Halogenated organic compounds
2 Metals - Priority pollutants
3 Metals - Other
4 Polychlorinated biPhenyls (PCBs)
5 Pesticides
6 Petroleum products
7 Phenolic compounds
8 Non-halogenated solvents
9 Dioxin
10 Polynuclear aromatic hydrocarbons
11 Reactive wastes
12 Corrosive wastes
13 Radioactive wastes
14 Conventional contaminants, organic
15 Conventional contaminants, inorganic
16 Base/neutral organics

SITE INFORMATION

Soil type

Slope

Sit.e vegetation/cover present:

Forest	☐	Pasture/open field	☐
Bare soil	☒	Wetlands	☐
Brush	☐	Pavement	☐
Landscaped	☐	Surface water	☐

Other – Describe:

Are there any drinking water systems affected? ☐ Yes ☒ No

☐ Municipal ☐ Private ☐ Both

How many people are estimated to be affected?

Is there a potential for a release or threatened release to affect a drinking water source? ☒ Yes ☐ No

Are there monitoring wells in the vicinity? ☐ Yes ☐ No

Are there dry wells in the vicinity? ☐ Yes ☐ No

CONTAMINANT PATHWAYS AND TARGETS

	Ingestion	Inhalation	Contact
Ground Water	☒	☒	☒
Surface Water	☒	☒	☒
Drinking Water	☒	☒	☒
Soil	☒	☒	☒
Sediment	☐	☐	☐
Air	☐	☒	☐

Targets possible:		Residential	☒
Human, adult	☒	Industrial	☒
Human, children	☒	Commercial	☒

Sensitive environments (See WARM Scoring Manual for definition): ☒ Yes ☐ No

If yes, describe: A freshwater wetland lies about 2300 feet south; the wetland fronts Chambers Creek, a salmon-bearing stream.

General Comments This property has been referred to by several names within reports/records of various agencies. The Dept. of Ecology investigated a hazardous materials storage complaint and referred to it as Northern Pacific Contractors/Armadillo/Resinoff Industrial Park within the same report. There is a sign on one of the buildings for "Northern Pacific Contractors" - probably the name of a former business that operated here. The name "Armadillo" was used for a former heavy equipment sales/rental business run from this site by the former owner's son (Ducolon); this business has been defunct for at least three years. There is no documented reference that I am aware of for the "Resinoff Industrial Park" appellation. When the Pierce County Road Shop was closed, the property was auctioned. It's possible that the industrial park name became associated with the property at that time. The City of Lakewood has also investigated complaints at this site and has referred to the property as Recovery One and/or the Ducolon Property. Recovery One is the name of an illegal towing business that operated here recently, but has since been closed down. Ray Ducolon was the former owner and is the current tenant, thus giving rise to the Ducolon moniker. Ray Ducolon "sold" the property to John Morrison for $1.25 million in a private transaction almost six years ago (11/98) and has complained to Lakewood inspectors that Morrison has yet to pay him.

F A
Rev. 12/08/89

UST ADJUSTMENT
TANK CHANGES

TO BE USED FOR CHANGING NUMBER OF TANKS

Section I

Action Initiated By Joyce Smith (Name) Date 4/13/90

Customer ID Number U0003739 Site Number 097252

Customer Name John W Pistilli

Invoice Number 5592 Date 4/13/90

Section II

X DELETE TANKS ONLY (ADJUSTMENT PREPARED):

Number of Tanks deleted 1 $ 60.00 Tank ID Number(s) 1

Approved By Joyce M. Smith (Name) Date 4/13/90

Section III

__ ADD TANKS ONLY (SUPPLEMENTAL BILLING):

Section IV

Date Adjusted Billing Sent (if requested by entity) _____

By _____ (Fiscal)

Date Entered in UST _____ By _____

Section V

FISCAL COMMENTS _____

PROGRAM COMMENTS _____

UST 5592

-Permit Issue Date
891031

---Permit No.---
67744

*** THIS IS A REFERENCE FILE COPY ***

Flam/Comb Tank Removal

Valid from dates: 10/27/89 through 11/27/89

Issued by Pierce County giving: PISTILLI JOHN W
permission according to approved plans, application, and restrictions
on record to: REMOVE 500 GAL UNDERGROUND GASOLINE TANK.

REQUIREMENTS:

1) Tanks to be emptied of all products and purged of fumes PRIOR TO REMOVAL FROM GROUND. Call 591-7179 for inspection after purging/before removal.
2) Tanks to be removed from site within 48 hours after removal from ground is approved by FPB inspection.
3) COMPLIANCE WITH ATTACHED. See page 3 for "Removal of Tanks".
4) THIS PERMIT EXPIRES IN 30 DAYS.

NOTE: A tank removal permit is also required from the Tacoma-Pierce County Health Dept.

cc: Dept.of Ecology - MS PV-11, Olympia, WA. 98504
Health Dept.

Project Name: JOHN W. PISTILLI MASONRY

Site Address: 4610 114TH ST SW

RTSQQ: 02191221
Parcel: 0219122044

Property
Owner: PISTILLI JOHN W
1603 58TH AVE NE
TACOMA WA 98422

Applicant: PISTILLI JOHN W
1603 58TH AVE NE
TACOMA WA 98422

Bus: (206) 922-9543

Business: JOHN PISTILLI MASONRY
Const type: Occ group: Occ load: Sq ft:
Fire dist: 02 B 901#: 02B

Fee Description	Quant	Value
FLAM/COMB TANK REMOVAL	1	15.00
	Total Fees =	15.00
	Base permit fee =	15.00

CONTINUED ON PAGE 2

*** THIS IS A REFERENCE FILE COPY ***

NOTICE OF PERMANENT CLOSURE OF UNDERGROUND STORAGE TANK(S)

Site Owner/Operator: JOHN W PISTILLI
Site Address: 4610 113 th SW Tacoma
Telephone: (206) 927 9543

Site Notification Number (If known; this is assigned by Ecology): 097252
Tank has been registered with Ecology (X); tank was not registered (__).

Local closure permit (if any) obtained from: PIERCE CO. HEALTH DEPT.
(Always contact local authorities regarding permit requirements.)

Tank closure performed by:
Company/Individual: P-S CONSTRUCTION
Telephone: (206) 841 3001 Date of Tank Closure: 11-2-89
Method of Closure: (X) Removal (__) In-Place Closure
If closed in place, type of fill material used: _____

If removed, how will the tank(s) be disposed of? (__) Scrap (__) Landfill
(__) Other method (please specify: _____
Disposal Location: _____

Tank(s) Closed

Tank ID Number	Age	Size	Last Material Stored
UNKOWN		500	GAS

Will the tanks be replaced by new underground tanks? (__) Yes (X) No
(NOTE: If YES, you need to submit a notification form for the new tanks.)

Was a site assessment completed? (X) Yes (__) No If so, was contamination found? (__) Yes (X) No

(NOTE: The appropriate regional office of the Washington Department of Ecology should be contacted for assistance if contamination is found (see attached map). Records of the site closure must also be maintained at the site and must be available upon an inspector's request for at least three years after closure.)

Inspecting Agency: PIERCE CO. HEALTH — ENRICO BAROCA
Inspecting Agency: PIERCE CO. FIRE Inspector Name: LOYD KELLER
(NOTE: This is generally the local fire department or agency enforcing the Uniform Fire Code; in some cases (usually involving contamination) it may be Ecology. In some instances there may be no inspecting agency.)

Signature: John W Pistilli Date: 12-5-89
Title: Owner

Please return the completed form to:

Storage Tank Unit
Department of Ecology
M/S PV-11
Olympia, WA 98504-8711

Department of Ecology Regional Office
24-Hour Oil & Hazardous Materials Spill Reporting Numbers

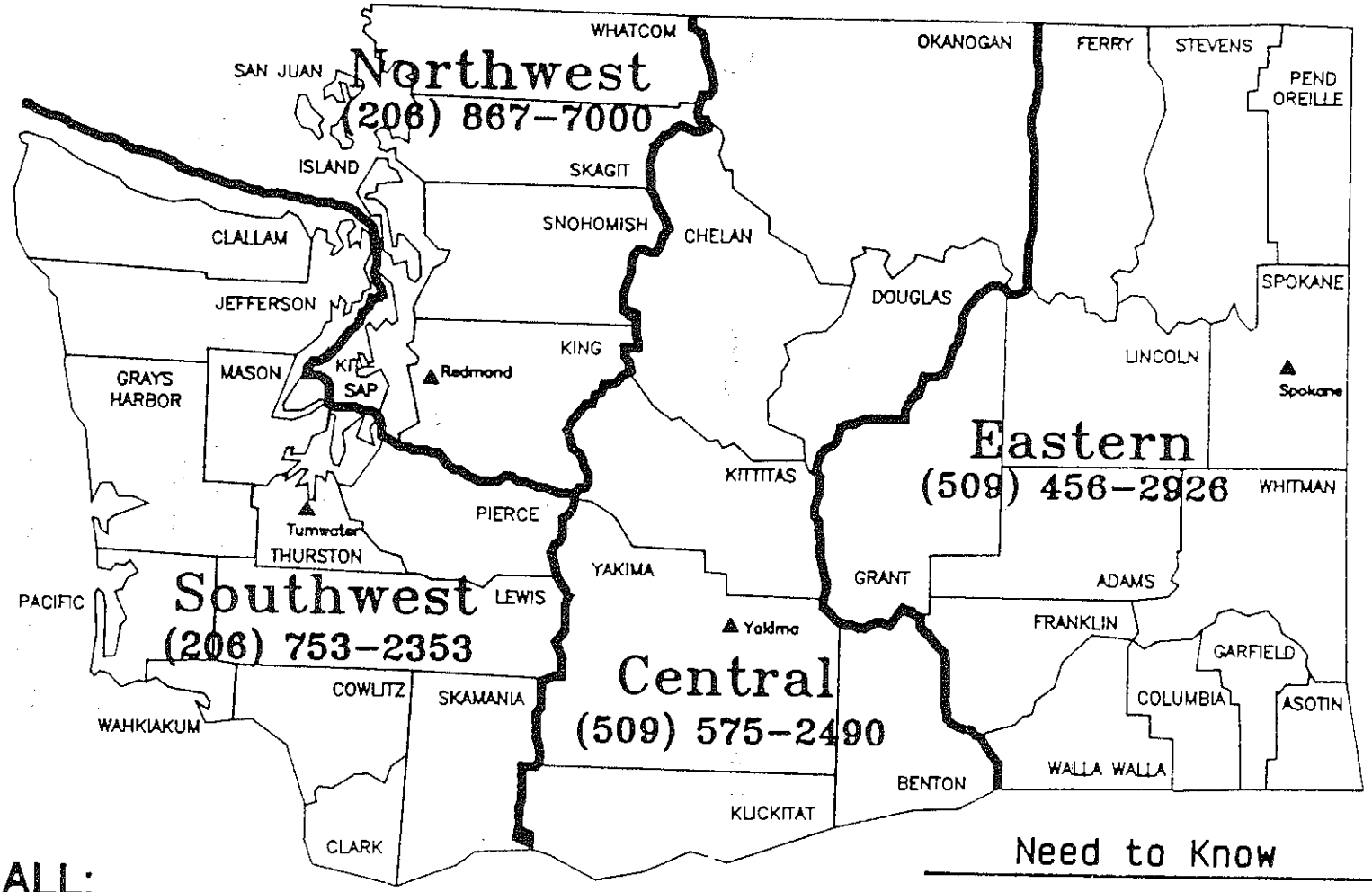

OR CALL:

Division of Emergency Management
Statewide 24 Hour Spill Number
1-800-262-5990

Revised 6/88

Need to Know

- Reporting Party
- Company Name
- Contact Phone(s)
- Material
- Resource Damages (i.e. dead fish)
- Quantity
- Concentration
- Location
- Cleanup Status

ANDREA BEATTY RINIKER
Director

STATE OF WASHINGTON

DEPARTMENT OF ECOLOGY

Mail Stop PV-11 • Olympia, Washington 98504-8711 • (206) 459-6000

February 28, 1987

Dear Mr. Pistilli

Our records indicate that we returned an Underground Storage Tank Notification Form to you on 10/31/86 for completion or correction. However, when we contacted you on 12/24/87 because we had not received the completed or corrected form, you stated that you had not received it. Consequently, we are sending you a notification form.

It is important that you complete the form and return it as soon as possible; there is a possible $10,000 penalty for each tank which is not reported. Please be certain to complete the form fully and as accurately as possible. If you have any questions, please call our office at either 1-800-826-7716 or (206) 459-6352. Thank you.

Sincerely,

Katherine Hjelm
Underground Storage Tank Program

KH:ra

ANDREA BEATTY RINIKER
Director

Send new form

STATE OF WASHINGTON

DEPARTMENT OF ECOLOGY

Mail Stop PV-11 • Olympia, Washington 98504-8711 • (206) 459-6000

~~Will call~~ Book

October 31, 1986

Dear Mr. Pistilli,

Your Underground Storage Tank Notification Form is being returned to you for completion or correction. The form was returned for the reason(s) indicated below. Please complete or correct the form and resubmit it to the Department of Ecology (ATTN: Melany Vorass) by Nov. 14, 1986.

1. [ ] The information regarding individual tanks was entered incorrectly. The proper way to enter this information is to put the tank identification code for the first tank on the first row of column "a" and the additional information regarding that tank (age, capacity, etc.) on the first row of the remaining columns (use "1" - "n" only if the tank is permanently out of service). Information for each additional tank should be entered in the same way, using separate rows for each. Please carefully read and follow the instructions above each column. AN EXAMPLE, IN RED, IS ENTERED ON THE FORM WE ARE RETURNING TO YOU. PLEASE CORRECTLY COMPLETE THE BLANK FORM WE HAVE ENCLOSED.

2. [X] The following section(s) of the form were not completed, or were completed incorrectly.

I. OWNERSHIP OF THE TANK(S) (Page 1)

___ Ownership Status (current owner, former owner, etc.)
___ Owner's Name
___ Owner's Address (please give full mailing address)
___ Owner's Phone Number
___ Type of Owner or Facility (correct code(s))

II. CONTACT PERSON AT THE TANK LOCATION (Page 1)

___ Contact Person's Name (we need at least a name or a job title)
___ Contact Person's Job Title
___ Contact Person's Phone Number

III. SITE OF THE TANKS (Page 1)

___ Facility Name or Company Site Identifier

___ Location of Tanks (Street Address, State Road, Latitude and Longitude, or Township, Range and Quarter Section)
___ Phone Number

IV. THE TOTAL NUMBER OF TANKS AT THIS SITE (Page 1)

___ Number of Tanks, Line(s)

V. CERTIFICATION (Page 1)

___ Name and Title of Owner
___ Date Signed
___ Signature

VI. INFORMATION REGARDING INDIVIDUAL TANKS (Pages 2 and 3)

X Column(s) b-h, Page 2
X Column(s) i-k, Page 3

3. [ ] Other: _____

If you have any questions, call 1-800-826-7716 (in Washington only) or (206) 459-6300. Please be certain to send your forms to my attention when you return them. Thank you.

Sincerely,

Melany Vorass

Melany Vorass
Underground Storage Tank Program

MV/sr

Enclosure

WASHINGTON STATE UNDERGROUND STORAGE TANK NOTIFICATION FORM

IMPORTANT: PLEASE READ ALL INSTRUCTIONS ON PAGES I-1 AND I-2 BEFORE ENTERING INFORMATION.

- ABOVEGROUND TANKS MUST BE REPORTED IF THE CONNECTED UNDERGROUND PIPING COMPRISES AT LEAST 10% OF THE OVERALL STORAGE SYSTEM (TANK AND PIPING).
- A SEPARATE FORM MUST BE USED FOR EACH SITE, EXCEPT FOR SITES WITH ONLY ONE TANK EACH. SEE THE GENERAL INSTRUCTIONS (PAGE I-2) FOR THE DEFINITION OF A SITE AND DETAILS ON REPORTING SITES WITH ONE TANK EACH.
- THERE IS ROOM IN SECTION VI FOR INFORMATION CONCERNING 15 TANKS. IF YOU HAVE MORE THAN 15 TANKS, PHOTOCOPY BOTH PAGES OF SECTION VI BEFORE ENTERING ANY INFORMATION. (IF YOU HAVE MORE THAN ONE SITE, EITHER OBTAIN MORE FORMS FROM THE DEPARTMENT OF ECOLOGY OR BE SURE TO ALSO PHOTOCOPY THIS PAGE.)
- PLEASE TYPE, OR PRINT IN INK; THE SIGNATURE UNDER "CERTIFICATION" (SECTION V) MUST BE SIGNED IN INK.

DEPT. OF ECOLOGY
MAR 30 87 097252
STATE USE ONLY

I. OWNERSHIP OF THE TANK(S)

Please enter information regarding the owner of the tank(s). If the ownership of the tank(s) is uncertain, enter information regarding the owner of the property where the tanks are located, or information regarding the former owner of the tanks. Please circle the correct letter, indicating who the information given below refers to:

A. OWNERSHIP UNCERTAIN (B.) CURRENT OWNER OF TANK(S) C. FORMER OWNER OF TANK(S) D. PROPERTY OWNER

E. OTHER (PLEASE SPECIFY): _____

JOHN W PISTILLI
Owner Name (Corporation, Individual, Public Agency, or Other Entity)

1603 58TH AVE NE
Street Address

TACOMA — City
WA — State
98422- — ZIP Code

PIERCE — County
206-927-9543 — Area Code, Phone Number

Type of Owner or Facility: CIRCLE CORRECT CODE(s)

CODE	TYPE	CODE	TYPE	CODE	TYPE	CODE	TYPE
A.	Service Station	G.	Industrial/Manufacturing	M.	City/Town	S.	Port District
B.	Bulk Plant	(H.)	Private Institution	N.	County	T.	Utility District
C.	Petroleum Distributor	I.	Residence (Non-Farm)	O.	State	U.	Fire Dept./District
D.	Convenience Store	J.	Farm	P.	Federal (Military)*	V.	Other Special Service District (e.g., sewer, water)
E.	Auto Dealer	K.	Airport	Q.	Federal (Non-Military)*	W.	Other
F.	Other Commercial/Retail	L.	Marina	R.	School District		

*FEDERAL FACILITIES ONLY: Please give your GSA Facility ID Number (Building Number). ☐☐☐☐☐☐☐☐

II. CONTACT PERSON AT THE TANK LOCATION

The contact person should be the individual responsible for regularly monitoring the operation of the tank(s).

Name (If same as Section I, mark box here ☒)

Job Title — Area Code — Phone Number

III. SITE OF THE TANK(s)

(If the same as Section I, mark box here. ☐) See the General Instructions (Page I-2, 2.a.) for the definition of a site.

LAKEWOOD MASONRY SUPLRY
Facility Name or Company Site Identifier, as applicable. (IF THE FACILITY IS OPERATED BY A LEASEE OR RENTER, THE NAME OF THE CORPORATION, INDIVIDUAL, PUBLIC AGENCY, OR OTHER ENTITY WHICH OPERATES THE FACILITY SHOULD BE ENTERED HERE.)

4610 113TH SW
Street Address or State Road where the tanks are located. (IF NO STREET ADDRESS OR STATE ROAD, PLEASE ENTER THE LONGITUDE AND LATITUDE OR TOWNSHIP, RANGE, AND QUARTER SECTION WHERE THE TANKS ARE LOCATED.)

TACOMA — City
WA — State
98499- — ZIP Code

PIERCE — County
206-588-1726 — Area Code, Phone Number

IV. THE TOTAL NUMBER OF TANKS AT THIS SITE

1. Number of tanks containing petroleum, which are now in use: 1
2. Number of tanks which have stored petroleum, but are not now in use: _____
3. Number of tanks containing regulated chemicals, which are now in use: _____
4. Number of tanks which have stored regulated chemicals, but are not now in use: _____

TOTAL NUMBER OF TANKS 1

Please mark this box if the site is located on land within an Indian reservation or on other Indian trust lands ☐

V. CERTIFICATION (Please read and sign after completing Section VI.)

I certify under penalty of law that I have personally examined and am familiar with the information submitted in this and all attached documents. To the best of my knowledge and belief, the submitted information is true, accurate, and complete.

JOHN W PISTILLI OWNER

Name and official title of owner or owner's authorized representative or, in cases where the ownership is unknown, the name and title of the person signing the form. (PLEASE TYPE OR PRINT IN INK.)

3-5-87 — Date Signed
John W Pistilli — Signature (PLEASE SIGN IN INK)

VI. INFORMATION REGARDING INDIVIDUAL TANKS (See instructions regarding individual tanks, Page I-2)

a. Tank Identification	b. Tank Status	c. Age of the Tank	d. Capacity of the Tank	e. Tank Construction	f. Leak Detection	g. Cathodic Protection	h. Internal Protection
Please list your tanks numerically (1, 2, 3, etc.) or use an established tank identification number or code. The information in the following columns should apply to the tank identified in the corresponding row of this column.	Please put the correct letter for each tank in the appropriate row of the column below. A. Currently in use. B. Temporerily out of use. C. Permanently out of use. D. Brought into use after 5/8/86.	If the year of installation of the tank is known, please enter the last 2 digits of that year in the appropriate row. If the exact yeer of installation is not known, please estimate as closely es possible, using the groupings shown below (choose a letter and put it in the appropriate row.) A. Laas than 1 year B. 1-2 years C. 3-5 years D. 6-10 years E. 11-15 years F. 16-20 years G. 21-30 years H. More than 30 years	Please put the correct letter for each tank in the appropriate row of the column below. If the exact capacity isn't known, please choose an estimate. A. Under 500 gallons B. 500-999 gallons C. 1,000-4,999 gallons D. 5,000-9,999 gallons E. 10,000-19,999 gallons F. Over 20,000 gallons	Please put all the letters which apply to each tank in the appropriate row of the column below. (If "Other" (H) please enter type of material.) A. Carbon Steel B. Steinleas Steel C. Steel, type unknown D. Fiberglass Reinforced Plastic E. Plastic F. Concrete G. Aluminum H. Other Material (please specify) I. Unknown Material J. Single Walled K. Double Walled L. Has secondary containment M. Has overfill protection	Please put all the letters which apply to each tank in the appropriate row of the column below. (If "Other" (N) please also enter type of detection.) A. Daily inventory B. Tightness/Leak teat within past year C. In-tank system D. In-piping system E. Product gauge F. Electronic sensor G. Manually sampled well(s) H. Automatically sampled well(s) I. Well or detector in secondary containment J. In-ground detector K. Between walls of double-walled tank L. Groundwater monitoring plan M. Spill Prevention Control and Countermeasure Plan N. Other (please specify) O. None	Please put the correct letter for each tank in the appropriate row of the column below. (If "Other" (C) please also enter the type of protection.) A. Sacrificial Anode/Galvanic Type B. Impressed Current Type C. Other Type (please specify) D. Cathodically Protected, Type Unknown E. None F. Unknown	Please put the correct letter for each tank in the appropriate row of the column below. (If "Other" (F or I) please also enter the type of protection.) A. Rubber Lining B. Alkyd Lining C. Epoxy Lining D. Phenolic Lining E. Glass Lining F. Other Lining (please specify) G. Lined, type unknown H. Unlined I. Other Internal protection (please specify) J. Unknown
1	A	F	B	C	O	F	J

Page____ of____ pages

Tank Identification Please enter the same identification used in column a.	i. External Protection of the Tank Please put the correct letter for each tank in the appropriate row of the column below. (If "Other" (D or G) please also enter the type of coating and/or wrapping.) A. Asphalt Coated B. Fiberglass Reinforced Plastic Coated C. Epoxy Coated D. Other Coating (please specify) E. Vinyl Wrapped F. Polyethylene Wrapped G. Other Wrapping (please specify) H. None I. Unknown	j. Piping Please enter all the letters which apply to the portion of the piping which is underground. (If "Other" (D) please also enter the type of material.) A. Bare Steel B. Galvanized Steel C. Fiberglass Reinforced Plastic D. Other Material (please specify) E. Coated with non-corrosive materials F. Cathodically Protected G. Double-walled H. Within a secondary containment I. Protected with interior lining J. In native soil rather than backfill K. In backfill rather than native soil L. Not certain regarding backfill/native soil M. Details of piping are unknown N. None of the piping is underground	k. Type of Substance Currently or Last Stored in the Tank Please put the correct letter for each tank in the appropriate row of the column below. 1. If the substance is a hazardous substance (J) rather than a petroleum product, please also enter the name of the substance or its Chemical Abstract Service (CAS) number. (See "What Substances Are Covered"? on page I-1 of the instructions for information regarding hazardous substances.) 2. If different substances are stored in the tank at different times, or if a mixture of substances is stored, please enter all letters which apply. A. Leaded gasoline B. Unleaded gasoline C. Alcohol enriched gasoline D. Diesel fuel E. Aviation fuel F. Kerosene G. Nos. 1, 2, or 4 fuel oil H. Nos. 5 or 6 fuel oil I. Used oil/Waste oil J. Hazardous substance K. Other (Please specify) L. Unknown M. Empty
1	A	B	A

THESE ITEMS REFER ONLY TO TANKS PERMANENTLY OUT OF SERVICE. PLEASE LEAVE THE ROWS FOR THE TANKS STILL IN SERVICE BLANK.

l. Date of Last Use If the exact month and year of last use isn't known, please enter an estimate. (Use two digits for the month and two for the year; e.g., 06-84.)	m. Quantity Left in the Tank If the exact amount left in the tank isn't known, please enter an estimate, in gallons.	n. Was the Tank Filled? Was the tank filled with an inert material, such as sand or concrete? Was it filled with water? Please put the correct letter in the appropriate row of the column below. A. The tank was filled with an inert material. B. The tank was filled with water. C. The tank was not filled. D. Unknown

INSTRUCTIONS FOR MAILING THE FORM

When the notification form is fully completed and signed, staple any photocopies of Section VI to page one of the form (not the instructions), with page one in the front. (Please staple once in the upper right corner.) The forms may then be folded and placed in an envelope for mailing or may be folded as described below for mailing without an envelope. FOR MAILING WITHOUT AN ENVELOPE: Fold the form(s) in half along the line in the center of the page, so that these instructions are on the outside, at the top. Then fold in half again, so that these instructions are still on the outside. When you turn the folded form(s) over, Ecology's address should be in the center, with blank lines for the return address in the upper left corner. Please enter your return address, staple once where shown, place the correct postage in the upper right corner, and mail.

PLEASE INDICATE THE NUMBER OF PHOTOCOPIED SHEETS ATTACHED (IF ANY) _____

IMPORTANT
THIS IS AN UNDERGROUND STORAGE TANK NOTIFICATION FORM. A RECENT FEDERAL LAW REQUIRES UNDERGROUND TANK OWNERS TO NOTIFY THE DEPARTMENT OF ECOLOGY OF THEIR TANKS BY MAY 8, 1986. (CERTAIN ABOVEGROUND TANKS ARE ALSO INCLUDED.) PLEASE OPEN FOR FURTHER INFORMATION.

Underground Storage Tank Notification
Solid and Hazardous Waste Program
Department of Ecology
Mail Stop PV-11
Olympia, Washington 98504-8711



Mr. Pistilli
1603 Fife Heights Drive
Tacoma, WA 98422

IMPORTANT
THIS IS AN UNDERGROUND STORAGE TANK NOTIFICATION FORM. A RECENT FEDERAL LAW REQUIRES UNDERGROUND TANK OWNERS TO NOTIFY THE DEPARTMENT OF ECOLOGY OF THEIR TANKS BY MAY 8, 1986. (CERTAIN ABOVEGROUND TANKS ARE ALSO INCLUDED.) PLEASE OPEN FOR FURTHER INFORMATION.

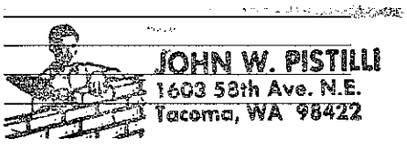

STAPLE HERE WHEN FOLDED



Underground Storage Tank Notification
Solid and Hazardous Waste Program
Department of Ecology
Mail Stop PV-11
Olympia, Washington 98504-8711

Appendix E
Photograph Log

Appendix E
Phase I ESA Photograph Log

Photograph 1: View of Lakewood Masonry Supply office building.

Photograph 2: Stormwater catch basin.

Photograph 3: View of office and maintenance shop proximity.

Photograph 4: View of access proximate to stormwater runoff sump.

TRC Job No.	Photographs Taken By:	Page No.	Client:	Site Name & Address:	
487099.0000 .0000	Brett Carp May 4, 2022	1 of 4	DevCo, LLC	Lakewood Property Assemblage Kendrick Street SW & 113th Street SW, Lakewood, WA	TRC

Appendix E
Phase I ESA Photograph Log

Photograph 5: Stormwater runoff sump.

Photograph 6: Typical ground surfaces.

Photograph 7: View of storage yard facing north.

Photograph 8: Maintenance shop exterior work areas.

TRC Job No.	Photographs Taken By:	Page No.	Client:	Site Name & Address:	
487099.0000 .0000	Brett Carp May 4, 2022	2 of 4	DevCo, LLC	Lakewood Property Assemblage Kendrick Street SW & 113th Street SW, Lakewood, WA	TRC

Appendix E
Phase I ESA Photograph Log

Photograph 9: Waste oil storage.

Photograph 10: Hazardous materials storage.



Photograph 11: View of maintenance shop.

Photograph 12: Flammable materials locker.

TRC Job No.	Photographs Taken By:	Page No.	Client:	Site Name & Address:	
487099.0000 .0000	Brett Carp May 4, 2022	3 of 4	DevCo, LLC	Lakewood Property Assemblage Kendrick Street SW & 113th Street SW, Lakewood, WA	TRC

Appendix E
Phase I ESA Photograph Log

Photograph 13: View of equipment storage.

Photograph 14: View of masonry material storage.

Photograph 15: Equipment storage.

Photograph 16: Hazardous materials storage areas.

TRC Job No.	Photographs Taken By:	Page No.	Client:	Site Name & Address:	
487099.0000 .0000	Brett Carp May 4, 2022	4 of 4	DevCo, LLC	Lakewood Property Assemblage Kendrick Street SW & 113th Street SW, Lakewood, WA	TRC

Appendix F
TRC Staff and Environmental Professional Qualifications/Resumes

Eric Caddey, L.G.
Senior Geologist

Years of Experience
27

Areas of Expertise

- Regulatory interaction and negotiations
- Underground storage tank decommissioning, investigations, and remediation
- Groundwater and soil remediation system design, installation, testing, and optimization
- Phase I Environmental Site Assessments of many types of industrial sites
- Soil, Groundwater, and indoor air sampling
- Design, installation, and maintenance of groundwater monitoring networks
- Site investigation and remediation within the MTCA process; obtained many NFAs
- Dry cleaner site characterization and remediation
- Phase II Environmental Site Assessments

Eric Caddey, L.G. is a Senior Geologist with 27 years of experience as a Project Manager, Task Manager, or Technical Lead for numerous environmental investigation and remediation projects across twenty-three states. Experienced with site characterization and remediation for contaminants in soil, groundwater, and indoor air. Conducted evaluations of remediation technologies, remediation system installation, sampling plan preparation, technical report writing, expert witness testimony, and negotiations with regulatory agencies.

CREDENTIALS

Education:

- M.S., Geology, University of Idaho, Moscow, ID
- B.S., Geology, Washington State University, Pullman, WA

Professional Registrations/Certifications/Training:

- Licensed Geologist, Washington, 2004 (#2516)
- Registered Geologist, Arizona, 1997 (#32160)
- Certified UST Assessor, Washington (#1073547-U7)
- HAZWOPER 40-Hour Training

KEY PROJECT EXPERIENCE

DevCo, LLC, Federal Way School District Maintenance Yard – Federal Way, WA, (Project Manager: 2014 – 2019)

This 10-acre property was used as a vehicle maintenance and district-wide storage facility for the Federal Way School District (FWSD) from 1964 to 2014. TRC was retained to perform due diligence site assessments and an asbestos survey before our Client purchased the property, and after purchase. TRC then conducted the site characterization activities and subsequent soil and groundwater remediation of the property.

TRC conducted remedial actions in concert with DevCo's redevelopment of the property, which included demolishing all structures and removing USTs, underground hydraulic hoists, and oil/water separators. The USTs, hoists, and oil/water separators were removed and impacted soil was excavated from the four areas identified by TRC. Confirmation sample results indicated that identified impacts were removed from the property and no further remedial action for soil is required.

TRC installed a network of groundwater monitoring wells. After four quarters with all contaminant concentrations below the cleanup levels, TRC petitioned the Petroleum Technical Assistance Program (PTAP) section of the Pollution Liability Insurance Agency (PLIA) for a No Further Action (NFA) determination. The NFA for the site was received 2019.

Camp, dresser, McKee, Inc., Sound Transit Capital Hill Station – Seattle, WA, (Project Geologist: 2007-2008)

Conducted Phase I Environmental Assessments (Phase I ESAs) across two-square-blocks in the Capital Hill area of Seattle. The site included residential apartments and single-family residences as well as commercial and retail establishments. Identified Recognized Environmental Conductions (RECs) included heating oil USTs, hydraulic elevators, and past uses such as car dealerships. Prepared report using format provided by Sound Transit that included recommendations for further evaluation of the identified RECs.

Brett Carp
Senior Environmental Scientist

EDUCATION

M.B.A., Leadership, University of Washington

B.S., Forest Resources, University of Washington

PROFESSIONAL REGISTRATIONS/CERTIFICATIONS

HAZWOPER, HAZWOPER Supervisor

HAZWOPER, 40-Hour

AREAS OF EXPERTISE

Mr. Brett Carp has program management and technical experience in the following areas:

- Portfolio-scale property risk assessments
- Site selection due diligence assessments
- Site dependent regulatory closure strategies and cost estimates
- Due diligence expert witness and litigation support

REPRESENTATIVE EXPERIENCE

Mr. Carp has 20+ years of experience as a Project Manager and Technical Lead providing due diligence and site risk assessment services. He is responsible for organizing, standardizing, and managing a due diligence program that integrates other technical service offerings to serve acquisition, design, construction, and operations client types. He has developed client-specific due diligence work products for preliminary risk assessment and managed hundreds of environmental site assessment projects throughout the United States ranging from residential assemblages to large-acre National Priorities List (NPL) Sites. Mr. Carp has provided expert witness and litigation support services for cost recovery claims involving off-property impacts, co-mingled contamination, and historical uses. His technical project contributions regularly include scoping and directing environmental site assessments, developing regulatory closure strategies and cost estimates, and planning integrated remedial actions.

National Priorities List (NPL) Property Site Assessment – Seattle, Washington

Mr. Carp served as Project Manager and Technical Lead for the assessment of a 150+ acre portion of an active NPL Site. The assessment supported Site selection and pre-purchase redevelopment planning under a property transaction time frame. Principal duties included scoping and directing due diligence site assessment; reviewing and digesting extensive NPL Site documentation to summarize current conditions; and communicating likely redevelopment risks to project team, counsel, and stakeholders. Assessment identified previously known and unknown adjacency risks to potential redevelopment project.

Aerospace Facilities Site Assessments – Dallas, Texas and Kent, Washington

Mr. Carp directed the environmental assessments of two operating aerospace support facilities. The assessments were conducted for the Owner/Operator in support of refinancing. Facility activities included the use and storage of bulk storage of hazardous and dangerous materials. Principal duties included scoping and performing assessment, completing records review and facility condition assessment,

reporting current conditions, and communicating conclusions and recommendations to commercial lender. Assessments identified potential risks from on-property activities and options for mitigation.

Logistics Facilities Site Assessments – Detroit, Michigan

Mr. Carp served as Client and Project Manager for the environmental assessments of two 100,000+ square feet commercial warehouse facilities. The assessments were conducted for geographic expansion under a property transaction timeline. Executed concurrently, the principal duties included scoping and performing the site assessments, reviewing available documentation, summarizing current conditions, and communicating with the project team. Assessments identified adjacency and stormwater risks.

Pulp and Paper Facility Historical Assessment – Everett, Washington

Mr. Carp served as Project Manager and Technical Lead for a historical assessment required by community stakeholders prior to redevelopment of a 60+ acre pulp and paper manufacturing facility. Historical assessment included coordinating a site assessment and archeological study prior to invasive sampling for site characterization. Principal duties included coordinating internal teams and subject matter experts, executing the assessment scope, and drawing conclusions from wide range of historical and scientific information. The assessment results identified likely cultural artifact areas and contaminants of potential concern based on historical uses that supported effective planning for site characterization.

Portfolio-Scale Property Assessments – Unites States

Mr. Carp has developed multiple client-specific work products suitable for portfolio-scale property risk assessment that are used to guide facility expansion efforts. Client-specific products account for client objectives and compressed timelines of 1 to 2 weeks. Principal duties included conceptualizing and directing assessment services, and communicating portfolio progress updates to the project team. Mr. Carp's client-specific work products are an on-call service and can be leveraged to support additional services (e.g., Phase I ESA).

Property Redevelopment Site Assessment – Bellevue, Washington

Mr. Carp served as Project Manager for the assessment of a 3+ acre commercial property located in a mixed-use area. The assessment supported Site selection and residential redevelopment planning during pre-purchase due diligence. Principal duties included scoping and directing the due diligence assessments, developing a regulatory closure strategy and cost estimate, and communicating the results to the project team and lender. The results identified adjacency risks and potential vapor intrusion risks given the planned future residential use. Further assessment was completed, and mitigation options and costs were evaluated.

Foundry Facility Site Assessment – Vancouver, Washington

Mr. Carp served as Project Manager for the environmental assessment of a 100+ year old foundry facility prior to acquisition. Principal duties included scoping and performing due diligence site assessment, evaluating potential air permitting needs, reviewing and summarizing current conditions, and communicating likely expansion risks to the project team. Assessments identified potential stormwater and hazardous building material concerns in addition to know impacts from use as a foundry.

Warehouse Facility Site Assessment – Harrisburg, Pennsylvania

Mr. Carp served as Project Manager and Field Lead for the environmental assessments of a 100+ year old commercial logistics facility for possible geographic expansion. Principal duties included scoping and performing due diligence site assessment, reviewing and digesting existing documentation to summarize current conditions, and communicating likely redevelopment risks to the project team. Assessment identified historical uses that were risks to the existing building and the required further assessment prior to occupancy.

Agricultural Equipment Facility Site Assessment – Yakima, Washington

Mr. Carp served as Technical Lead for the environmental assessment of a commercial agricultural equipment facility prior to divestiture. Principal tasks include historical research, and scoping and leading field activities to characterize organochlorine pesticides in soil and groundwater. Assessment identified areas of pesticide impacts to surficial soil and a plan to remediate via excavation. Assessment results supported pursuit of risk-based closure with regulatory approval and divestiture.

Portfolio-Scale Gas Station Property Assessments – Washington

Mr. Carp served as Project Manager for a portfolio of 35 property assessments in a 60-day period. All properties were active retail gasoline stations part of a corporate buy-out. Principal duties included scoping and performing due diligence site assessment, reviewing and digesting existing documentation to summarize current conditions, and communicating findings to the project team. All assessment completed within project schedule. Assessment identified compliance concerns for a subset of facilities that required further assessment.

Retail Gas Station Remediation – Washington, Oregon, and Idaho

Mr. Carp served as Regional Field Lead for a portfolio of retail gasoline station remediation projects spanning three states. Principal tasks included scoping and leading field activities to characterize petroleum in soil and groundwater, performing remediation system operations and maintenance activities, and quarterly progress reporting. Investigation and remediation results supported eventual regulatory closure of more than 10 retail gas station facilities.

Portfolio-scale Residential-Assemblage Site Assessments – Washington

Mr. Carp served as Project Manager for a portfolio of 20 property assessments in a 45-day period. All properties were residential assemblage projects being purchased by a publicly traded residential developer. Principal duties included scoping and directing due diligence site assessment, reviewing existing documentation to triage site for further assessment, and communicating findings to the project team. All assessments were completed within project schedule. Assessment identified construction stormwater compliance concerns for all projects. Concerns were addressed prior to transaction completion.

Regulatory Closure of Residential Underground Storage Tanks – Seattle, Washington

Mr. Carp has served as Project Manager for the closure of multiple underground storage tanks (USTs) and remediation of petroleum-contaminated soil at residences throughout Seattle, Washington. Regulatory closure achieved for properties during mixed-use redevelopment and with no change in residential land-uses. Principal tasks included characterizing and addressing impacts; and preparing required documentation to achieve regulatory closure.

Appendix G
Environmental Professional Statement

DEFINITION OF ENVIRONMENTAL PROFESSIONAL AND RELEVANT EXPERIENCE THERETO PURSUANT TO 40 CFR 312

(1) a person who possesses sufficient specific education, training, and experience necessary to exercise professional judgment to develop opinions and conclusions regarding conditions indicative of releases or threatened releases (see §312.1[c]) on, at, in, or to a property, sufficient to meet the objectives and performance factors in §312.20(e) and (f).

(2) Such a person must: (i) hold a current Professional Engineer's or Professional Geologist's license or registration from a state, tribe, or U.S. territory (or the Commonwealth of Puerto Rico) and have the equivalent of 3 years of full-time relevant experience; or (ii) be licensed or certified by the federal government, a state, tribe, or U.S. territory (or the Commonwealth of Puerto Rico) to perform environmental inquiries as defined in §312.21 and have the equivalent of 3 years of full-time relevant experience; or (iii) have a Baccalaureate or higher degree from an accredited institution of higher education in a discipline of engineering or science and the equivalent of 5 years of full-time relevant experience; or (iv) have the equivalent of 10 years of full-time relevant experience.

(3) An environmental professional should remain current in his or her field through participation in continuing education or other activities.

(4) The definition of environmental professional provided above does not preempt state professional licensing or registration requirements such as those for a professional geologist, engineer, or site remediation professional. Before commencing work, a person should determine the applicability of state professional licensing or registration laws to the activities to be undertaken as part of the inquiry identified in §312.21(b).

(5) A person who does not qualify as an environmental professional under the foregoing definition may assist in the conduct of all appropriate inquiries in accordance with this part if such person is under the supervision or responsible charge of a person meeting the definition of an environmental professional provided above when conducting such activities.

Relevant experience, as used in the definition of environmental professional in this section, means: participation in the performance of all appropriate inquiries investigations, environmental site assessments, or other site investigations that may include environmental analyses, investigations, and remediation which involve the understanding of surface and subsurface environmental conditions and the processes used to evaluate these conditions and for which professional judgment was used to develop opinions regarding conditions indicative of releases or threatened releases (see §312.1[c]) to the Site. TRC personnel resume(s) are included in **Appendix F**.

I declare that, to the best of my professional knowledge and belief, I meet the definition of environmental professional as defined in §312.10 of 40 CFR 312.

I have the specific qualifications based on education, training, and experience to assess a property of the nature, history, and setting of the Site. I have developed and performed the all appropriate inquiries in conformance with the standards and practices set forth in 40 CFR Part 312.

Signature of Environmental Professional: Brett Carp Date: 20 May 2022

Attachment B
Phase II Environmental Site Assessment Report

1180 NW Maple St., Suite 310
Issaquah, WA 98027
T 425.395.0010
TRCcompanies.com

June 17, 2022

Mr. Dalton Arndt
DevCo, LLC
10900 Northeast 8th Street
Bellevue, Washington 98004

Re: Phase II Environmental Site Assessment Report
Lakewood Property Assemblage
4610 113th Street Southwest
Lakewood, Washington

TRC Project Number: 487099

Dear Mr. Arndt:

TRC Environmental Corporation (TRC) is pleased to submit this *Phase II Environmental Site Assessment Report* (Phase II ESA Report) detailing the results of the geophysical survey and drilling and soil sampling conducted by TRC on parcel numbers 0219122167 and 4935000010 of the Lakewood Property Assemblage located at 4610 113th Street Southwest, in Lakewood, Washington (subject property). The subject property is shown on Figure 1, General Vicinity Map. Parcel number 0219122167 has been used for light industrial/commercial purposes for more than 60 years and is currently occupied by Keystone Masonry. Parcel number 4935000010 has been used for residential purposes and more recently for automotive repair and is currently vacant land. TRC understands that DevCo, LLC (DevCo) is conducting this Phase II ESA as part of its standard pre-purchase due diligence.

PURPOSE

The purpose of the Phase II ESA is to investigate the recognized environmental conditions (RECs) identified and documented in TRC's *Phase I Environmental Site Assessment Report, Lakewood Property Assemblage, 4610 113th Street Southwest, Lakewood, Washington* and dated May 20, 2022 (Phase I ESA Report).

Based on the results of the Phase I ESA, the following RECs were identified for parcel number 0219122167 (Keystone Masonry, formerly Lakewood Masonry Supply) and parcel number 4935000010 (vacant lot) of the subject property and are shown on the attached Figure 2:

- The current and historical uses of the Keystone Masonry property, parcel number 0219122167 located at 4610 113th Street Southwest. The historical uses at this facility include:

- a 500-gallon gasoline underground storage tank (UST);
- a heating oil tank removal service company with heavy petroleum staining on the gravel surface;
- wrecked automobile storage; and
- buried petroleum contaminated debris and soil that was previously excavated.

The Keystone Masonry property currently includes a diesel aboveground storage tank (AST), maintenance and fabrication shop, hydraulic hoist, and stormwater runoff sump that discharges directly to the subsurface. These historical and current uses/features are considered RECs.

- The historical use of the residential property, parcel number 4935000010 with the address of 11204 Kendrick Street Southwest. The available documentation indicates this property previously contained a garage that had an oil change pit inside. TRC is not aware of any further assessment of the pit. This historical use/feature is considered a REC.

OBJECTIVES

The objectives of Phase II ESA are described below.

- Investigate the Keystone Masonry property for buried USTs, debris and/or metal objects.
- Investigate the Keystone Masonry property for subsurface contamination including buried petroleum-contaminated debris, heavy surficial oil staining, possible subsurface and groundwater contamination from the stormwater sump, and staining around the AST by drilling and sampling. Portions of the property were recently paved with asphalt or covered with 1 foot to 2 feet of quarry spalls, covering up the previously documented heavy oil staining and spills.
- Assess the vacant parcel for subsurface petroleum contamination from the oil change pit.

SCOPE OF WORK

The scope of work for this Phase II ESA included the following tasks:

- Prepare a site-specific Health and Safety Plan (HASP) prior to commencing field activities, as required by the Code of Federal Regulations (CFR) Title 29 1910.120 and by the Washington State Department of Labor and Industries.
- Conduct a geophysical survey of the accessible portions of the Keystone Masonry property to locate buried debris and possible other buried metal objects such as USTs.
- Drill assessment borings on the Keystone Masonry property and the vacant parcel using a hollow-stem auger (HSA) drilling rig to depths of 15 to 25 feet below ground surface (bgs).

Focus in the areas of the heavy oil staining and stormwater sump. Collect soil samples and reconnaissance groundwater samples to investigate the potential for contaminant releases.

- Drill assessment borings across the Keystone Masonry property using a direct-push technology (DPT) drill rig to a depth of 5 feet bgs in the areas with historical petroleum staining, auto salvage areas, and adjacent to the diesel fuel AST to investigate the potential for contaminant releases.

Geophysical Survey

Underground Detection Services Inc. (UDS) conducted a geophysical survey from the middle and extending to the south end of the Keystone Masonry property. Construction equipment, metal scaffolding, and masonry blocks covered portions of this area and were not accessible for the survey. The east and west sides of the property were also covered with metal and were not accessible for the survey. UDS first traversed the entire area in a grid pattern using an electromagnetic (EM) survey to assess for buried metallic anomalies. UDS then used a ground-penetrating radar (GPR) to assess for metal anomalies and subsurface density contrasts. UDS then used a hand-held electrical resistivity (ER) detector to survey for shallow buried metal objects. No buried debris or metal objects were identified.

A copy of the UDS geophysical report is provided in Attachment A.

Drilling and Sampling

On May 26 and 27, 2022, TRC conducted the drilling and sampling activities to address possible releases identified above.

A full sized, truck-mounted HSA drilling rig was used to drill and sample soil borings SB-1 through SB-6 (Figure 2) to assess the deeper areas for impacts. Borings were advanced to depths ranging from 10 to 20 feet bgs. Soil samples were collected at 5-foot intervals using a decontaminated split-spoon sampler and field screened for volatile organic compounds (VOCs) using a photoionization detector (PID). TRC retained at least two soil samples for analysis from each of the borings. Temporary well screens were placed into borings SB-2, SB-3, and SB-6 at 20 feet to facilitate the collection of reconnaissance groundwater samples.

Shallow soil borings were advanced using a DPT drill rig at 10 soil boring locations to assess for shallow impacts identified in the earlier Phase I ESA. Borings were advanced to a depth of 5 feet, with samples collected at 1, 2, and 5 feet. The samples from each boring were screened for VOCs using a PID and the sample with either the highest PID reading or with the highest visual impacts was submitted to the laboratory for analysis. The remaining two samples were submitted to the laboratory and archived for future analysis.

Due to the presence of a shallow electric line, one soil sample was collected from the surface soil staining adjacent to the diesel fuel AST dispenser using a hand auger. Sample HA-1:1 was collected and analyzed for diesel-range organics (DRO) only.

TRC collected soil samples intended for VOC analysis using U.S. Environmental Protection Agency (EPA) Method 5035 with kits supplied by the laboratory. Lithologic types and PID readings are documented on the boring logs provided in Attachment B.

Groundwater samples were collected by installing a temporary decontaminated well screen through the center of the auger into the groundwater interval below. TRC purged the groundwater using a peristaltic pump equipped with new tubing until purge water was visibly clear to the satisfaction of the on-site geologist. Samples were then collected with the peristaltic pump using low-flow sampling techniques.

Investigation-derived waste (IDW) including soil cuttings and purge/decontamination water were placed into 55-gallon drums and left on-property pending analytical results and profiling.

All samples were placed into new containers provided by the laboratory, labeled, and placed into a cooler with sufficient ice to maintain an internal temperature of 4 degrees Celsius or lower. Samples were transported to Friedman & Bruya, Inc. (FBI) of Seattle, Washington, under standard chain-of-custody protocols. The soil and groundwater samples were analyzed for the analytical methods, as described below.

All soil samples were analyzed by the following analytical methods:

- DRO and oil-range organics (ORO) using the Northwest Total Petroleum Hydrocarbons as diesel extended (NWTPH-Dx) method;
- Gasoline-range organics (GRO) using the NWTPH-Gx method; and
- VOCs using EPA Method 8260B.

In addition, some soil samples were analyzed by the following additional methods:

- Nine samples were analyzed for polychlorinated biphenyls (PCBs) using EPA Method 8082;
- Eleven samples were analyzed for carcinogenic polycyclic aromatic hydrocarbons (cPAHs) by EPA Method 8270SIM; and
- Sixteen samples were analyzed for Model Toxics Control Act (MTCA) 5 metals (lead, arsenic, cadmium, chromium, and mercury) using EPA Method 6020A.

The three reconnaissance groundwater samples collected at SB-2, SB-3, and SB-6 were analyzed by the following analytical methods:

- DRO and ORO using the NWTPH-Dx method;
- GRO using the NWTPH-Gx method; and
- VOCs using EPA Method 8260B.

FINDINGS

The sections below describe the findings of this Phase II ESA.

Natural Conditions

Subsurface soils below the quarry spawls or asphalt consisted of silty sand with gravel from surface to approximately 8 to 10 feet bgs and then layered Poorly-Graded-Gravel (GP) from 10 feet to approximately 20 feet bgs, with some gradations in the size and amount of gravel throughout. Groundwater was encountered at approximately 17 feet bgs in borings SB-2, SB-3, and SB-6.

Analytical Results

Soil Samples

The soil analytical results are provided in Table 1 and on Figure 3. Laboratory analytical reports are provided in Attachment C. The following findings were observed in soils at the subject property:

- The GRO concentrations for all samples analyzed are less than the laboratory reporting limit of 5 milligrams per kilogram (mg/kg).

- Three samples contain DRO at concentrations greater than the laboratory reporting limit: DPT-3:2 (120 mg/kg), DPT-5:2 (110 mg/kg), and HA-1:1 (3,500 mg/kg). The DRO concentration for sample HA-1:1 exceeds the MTCA Method A Soil Cleanup Level for Unrestricted Land Uses (Method A Soil CUL) for DRO of 2,000 mg/kg. The ORO concentrations for the remaining soil samples were less than the laboratory reporting limit of 50 mg/kg.

- Four samples contain ORO at concentrations greater than the laboratory reporting limit: SB-4 (310 mg/kg), SB-5 (750 mg/kg), DPT-3:2 (1,800 mg/kg), and DPT-5:2 (870 mg/kg). These concentrations are less than the Method A Soil CUL for ORO of 2,000 mg/kg. The ORO concentrations for the remaining soil samples were less than the laboratory reporting limit of 250 mg/kg.

- The VOC concentrations (including benzene, toluene, ethylbenzene, total xylenes [BTEX]) for all samples are less than the respective laboratory reporting limit (non-detect) for all compounds except the following:

    - Ethylbenzene and total xylenes in sample SB-3:15 at 0.073 mg/kg and 0.408 mg/kg, respectively. These concentrations are less than the Method A Soil CULs for ethylbenzene and total xylenes of 6 mg/kg, and 9 mg/kg respectively.

    - Tetrachloroethene (PCE) in sample SB-6:5 at 0.028 mg/kg. This concentration is less than the Method A Soil CUL for PCE of 0.05 mg/kg.

- Methylene chloride concentrations range from 0.53 mg/kg to 0.66 mg/kg in four samples. However, methylene chloride is a common laboratory solvent and the laboratory flagged these results as laboratory contamination.

- cPAHs were detected in three of the samples: SB-5:2.5 (0.71 mg/kg), DPT-5:2 (0.2948 mg/kg), and DPT-7:2 (0.14008 mg/kg). The cPAH concentrations in DPT-5:2 and DPT-7:2 are greater than the Method A Soil CUL of 0.1 mg/kg. All other concentrations for all other cPAH compounds are less than the respective laboratory reporting limits.

- The PCB concentrations for the selected soil samples are less than the laboratory reporting limit except in sample SB-4:5 with a concentration of 0.031 mg/kg. This concentration is less than the Method A Soil CUL of 1.0 mg/kg. All other concentrations are less than the laboratory reporting limit of 0.02 mg/kg.

- Arsenic was detected at concentrations greater than the laboratory reporting limit in all samples except one (DPT-1:1). The arsenic concentrations ranged from 28.2 mg/kg in sample SB-6:2.5 to 45.6 mg/kg in sample SB-5:5. The concentrations in samples SB-5:2.5 (39.0 mg/kg), SB-5:5 (45.6 mg/kg), and SB-6:2.5 (28.2 mg/kg) exceed the Method A Soil CUL of 20 mg/kg. The remaining concentrations for the other MTCA 5 metals were either at normal background concentrations or less than the laboratory reporting limit.

Groundwater Samples

The groundwater analytical results are provided in Table 2 and Figure 4, and laboratory analytical reports are provided in Attachment C.

The concentrations for GRO are less than the laboratory reporting limit of 100 micrograms per liter (µg/L; non-detect) in all three groundwater samples.

DRO was detected in the three groundwater samples: SB-2:GW at 130 µg/L, SB-3:GW at 150 µg/L, and SB-5:GW at 120 µg/L. The laboratory also qualified DRO for all three samples that “the sample chromatography pattern does not resemble the fuel standard used for quantification.”

The concentrations for ORO are less than the laboratory reporting limit of 250 µg/L (non-detect) in all three groundwater samples.

The concentrations for all VOC compounds (including BTEX) are all less than the respective laboratory reporting limit (non-detect) in all three groundwater samples.

CONCLUSIONS AND RECOMMENDATIONS

Based on evaluations of the geophysical survey, drilling, sampling, and analytical results presented above, TRC is providing the following conclusions and recommendations:

- The geophysical survey of the Keystone Masonry property did not identify the presence of buried debris or buried metal objects.
- TRC advanced and sampled one soil boring on the vacant parcel in the area of the former oil changing pit, and advanced and sampled 15 soil borings and one hand auger across the Keystone Masonry property.
- The analytical results for all soil samples from the area around the oil changing pit on the vacant parcel property were either less than the laboratory reporting limit or less than the Method A Soil CUL.
- Elevated concentrations of arsenic exist at concentrations greater than the Method A Soil CUL in the area of the stained soil from the former UST removal tenant. Trace concentrations of PCBs and PCE were also detected in this area, but at concentrations less than the MTCA Method A Soil CULs.
- Two locations (DPT-5 and DPT-7) from the south end Keystone Masonry property indicated elevated concentrations of cPAHs greater than the Method A Soil CUL.
- DRO impacts greater than the Method A Soil CUL exist adjacent to the diesel fuel AST. These impacts are most likely from spillage from the fuel hose nozzle and extend vertically to approximately 3 to 4 feet bgs.
- The analytical results for the three reconnaissance groundwater samples collected on the Keystone Masonry property indicated no impacts of contaminants at a concentration greater than the laboratory reporting limit or the Method A CUL for groundwater in the areas of the stormwater sump and stained soils.
- Based on the information provided in this report, the soil with contaminant impacts greater than the Method A Soil CULs on the Keystone Masonry property will require cleanup and remediation prior to site redevelopment. These approximate areas are shown on Figure 3.
- Remedial activities can be conducted during redevelopment through shallow soil excavation and off-site disposal of impacted soils.

Please contact us with any questions about this Phase II ESA Report at (425) 395-0010 or the email addresses below.

Sincerely,



Prepared by:
Eric Caddey, L.G.
Senior Geologist
ecaddey@trccompanies.com

Reviewed and approved by:
Adam Morine, P.E.
Senior Engineer
amorine@trccompanies.com

ENCLOSURES

Tables

Table 1	Soil Analytical Results
Table 2	Groundwater Analytical Results

Figures

Figure 1	General Vicinity Map
Figure 2	Subject Property Representation with RECs and Soil Boring Locations
Figure 3	Soil Sample Analytical Data and Estimated Extent of Impacts
Figure 4	Groundwater Analytical Results

Attachments

Attachment A	Geophysical Survey Report
Attachment B	Draft Boring Logs
Attachment C	Laboratory Analytical Reports

LIMITATIONS

To the extent that preparation of this Phase II ESA Report required the application of best professional judgment and the application of scientific principles, certain results of this work were based on subjective interpretation. TRC makes no warranties, express or implied, including and without limitation warranties as to merchantability or fitness for a particular purpose. The information provided in this Phase II ESA Report is not to be construed as legal advice.

This Phase II ESA Report was prepared solely for DevCo and the contents herein may not be used or relied upon by any other person without the express written consent and authorization of TRC.

Tables

Table 1
Soil Analytical Results
Phase II Environmental Site Assessment
Lakewood Property Assemblage
4610 113th St SW, Lakewood, Washington

Sample Location	Sample ID	Sample Depth (feet)	Sample Date	Total Petroleum Hydrocarbons			Detected Volatile Organic Compounds[c]				Carcinogenic Polycyclic Aromatic Hydrocarbons (cPAHs)[f]							TEF-Adjusted Total cPAHs[g]	PCBs[e]	Total Metals[d]				
				GRO[a]	DRO[b]	ORO[b]	Ethyl-benzene	Total Xylenes	Methylene Chloride	Tetrachloro-ethene (PCE)	Benzo(a) pyrene	Benz(a) anthracene	Benzo(b) fluoranthene	Benzo(k) fluoranthene	Chrysene	Dibenz(a,h) anthracene	Indeno (1,2,3-cd) pyrene		Aroclor 1254	Arsenic	Cadmium	Chromium	Lead	Mercury
SB-1	SB-1:10	10	5/26/2022	<5	<50	<250	<0.05	<0.15	<0.5	<0.025	--	--	--	--	--	--	--	NA	--	--	--	--	--	--
	SB-1:15	15	5/26/2022	<5	<50	<250	<0.05	<0.15	**0.53 lc**	<0.025	--	--	--	--	--	--	--	NA	--	**2.98**	<1	**18**	**2.9**	<1
SB-2	SB-2:5	5	5/26/2022	<5	<50	<250	<0.05	<0.15	**0.62 lc**	<0.025	--	--	--	--	--	--	--	NA	--	--	--	--	--	--
	SB-2:15	15	5/26/2022	<5	<50	<250	<0.05	<0.15	<0.5	<0.025	--	--	--	--	--	--	--	NA	--	--	--	--	--	--
SB-3	SB-3:5	5	5/26/2022	<5	<50	<250	<0.05	<0.15	<0.5	<0.025	--	--	--	--	--	--	--	NA	--	**4.32**	<1	**16**	**10.7**	<1
	SB-3:15	15	5/26/2022	<5	<50	<250	**0.073**	**0.408**	<0.5	<0.025	--	--	--	--	--	--	--	NA	--	--	--	--	--	--
SB-4	SB-4:2.5	2.5	5/26/2022	<5	<50	**310**	<0.05	<0.15	<0.5	<0.025	<0.05	<0.05	<0.05	<0.05	<0.05	<0.05	<0.05	ND	**0.031**	**4.50**	<1	**13.5**	**16.8**	<1
	SB-4:5	5	5/26/2022	<5	<50	<250	<0.05	<0.15	<0.5	<0.025	--	--	--	--	--	--	--	NA	--	--	--	--	--	--
SB-5	SB-5:2.5	2.5	5/26/2022	<5	<50	<250	<0.05	<0.15	<0.5	<0.025	<0.05	<0.05	<0.05	<0.05	<0.05	<0.05	<0.05	ND	<0.02	**39.0**	<1	**9.53**	**5.3**	<1
	SB-5:5	5	5/26/2022	<5	<50	**750**	<0.05	<0.15	<0.5	<0.025	**0.058 J**	<0.05	<0.05 J	<0.05 J	**0.073**	<0.05 J	<0.05 J	**0.071**	--	**45.6**	<1	**10.1**	**6.22**	<1
	SB-5:10	10	5/26/2022	<5	<50	<250	<0.05	<0.15	**0.66 lc**	<0.025	<0.01	<0.01	<0.01	<0.01	<0.01	<0.01	<0.01	ND	--	**4.19**	<1	**12.9**	**2.44**	<1
SB-6	SB-6:2.5	2.5	5/26/2022	<5	<50	<250	<0.05	<0.15	<0.5	<0.025	<0.05	<0.05	<0.05	<0.05	<0.05	<0.05	<0.05	ND	<0.02	**28.2**	<1	**9.57**	**9.16**	<1
	SB-6:5	5	5/26/2022	<5	<50	<250	<0.05	<0.15	<0.5	**0.028**	<0.01	<0.01	<0.01	<0.01	<0.01	<0.01	<0.01	ND	<0.02	**9.49**	<1	**10.5**	**2.64**	<1
DPT-1	DPT-1:1	1	5/27/2022	<5	<50	<250	<0.05	<0.15	**0.63 lc ca**	<0.025	<0.01	<0.01	<0.01	<0.01	<0.01	<0.01	<0.01	ND	<0.02	<1	<1	**14.0**	<1	<1
DPT-2	DPT-2:2	2	5/27/2022	<5	<50	<250	<0.05	<0.15	<0.5	<0.025	--	--	--	--	--	--	--	NA	--	**3.90**	<1	**10.6**	**9.69**	<1
DPT-3	DPT-3:2	2	5/27/2022	<5	**120 x**	**1,800**	<0.05	<0.15	<0.5	<0.025	--	--	--	--	--	--	--	NA	--	**8.66**	<1	**38.1**	**15.2**	<1
DPT-4	DPT-4:2	2	5/27/2022	<5	<50	<250	<0.05	<0.15	<0.5	<0.025	<0.05	<0.05	<0.05	<0.05	<0.05	<0.05	<0.05	ND	<0.02	**12.8**	<1	**12.5**	**21.8**	<1
DPT-5	DPT-5:2	2	5/27/2022	<5	**110 x**	**870**	<0.05	<0.15	<0.5	<0.025	**0.22**	**0.20**	**0.31**	**0.094**	**0.23**	<0.05	**0.096**	**0.2948**	<0.02	**8.82**	<1	**17.5**	**25.0**	<1
DPT-6:2	DPT-6:2.5	2.5	5/27/2022	<5	<50	<250	<0.05	<0.15	<0.5	<0.025	--	--	--	--	--	--	--	NA	--	**12.4**	<1	**10.2**	**16.8**	<1
DPT-7	DPT-7:2	2	5/27/2022	<5	<50	<250	<0.05	<0.15	<0.5	<0.025	**0.11**	**0.064**	**0.12**	0.025	**0.078**	0.025	**0.059**	**0.14008**	<0.02	**9.22**	<1	**20.2**	**24.1**	<1
DPT-8	DPT-8:2	2	5/27/2022	<5	<50	<250	<0.05	<0.15	<0.5	<0.025	--	--	--	--	--	--	--	NA	--	**3.03**	<1	**10.1**	**3.21**	<1
DPT-9	DPT-9:2	2	5/27/2022	<5	<50	<250	<0.05	<0.15	<0.5	<0.025	<0.01	<0.01	<0.01	<0.01	<0.01	<0.01	<0.01	ND	<0.02	**4.05**	<1	**11.4**	**8.35**	<1
DPT-10	DPT-10:2	2	5/27/2022	--	<50	<250	--	--	--	--	--	--	--	--	--	--	--	--	--	--	--	--	--	--
	DPT-10:5	5	5/27/2022	--	<50	<250	--	--	--	--	--	--	--	--	--	--	--	--	--	--	--	--	--	--
HA-1:1	HA-1:1	1	5/27/2022	--	**3,500**	**410 x**	--	--	--	--	--	--	--	--	--	--	--	--	--	--	--	--	--	--
MTCA Method A Soil Cleanup Level for Unrestricted Land Uses[h]				**30/100[i]**	**2,000**	**2,000**	**6**	**9**	**0.02**	**0.05**	**See Cleanup Level for TEF-Adjusted Total cPAHs**							**0.1**	**1**	**20**	**2**	**2,000**	**250**	**2**

Notes:
All results presented in milligrams per kilogram (mg/kg).
Bold Bold results exceed the laboratory reporting limit.
Shaded results exceed the cleanup level.
a Analyzed by NWTPH-Gx.
b Analyzed by NWTPH-Dx.
c Analyzed by EPA Method 8260D Dual Acquisition.
d Analyzed by EPA Method 6020B.
e Analyzed by EPA Method 8270E.
f Analyzed by EPA Method 8270E.
g Toxicity Equivalency Factors (TEFs) calculated under WAC 173-340-708(e) in accordance with Table 708-2 (in WAC 173-340-900).
h Model Toxics Control Act (MTCA) Method A Soil Cleanup Levels for Unrestricted Land Uses, Table 740-1, Washington Administrative Code (WAC) 173-340-900.
i MTCA Method A Soil Cleanup Level is 30 mg/kg when benzene is present and 100 mg/kg when benzene is not detected.
-- Sample was not analyzed for this compound.
NA Not applicable.
ND None of the analyzed compounds were detected at a concentration exceeding the laboratory reporting limit.

Qualifiers:
lc The presence of the analyte is likely due to laboratory contamination.
J The internal standard associated with the analyte is out of control limits. The reported concentration is an estimate.

Compounds:
GRO Gasoline-range organics
DRO Diesel-range organics
ORO Oil-range organics
PCBs Polychlorinated biphenyls

Table 2
Groundwater Analytical Results
Phase II Environmental Site Assessment
Lakewood Property Assemblage
4610 113th St SW, Lakewood, Washington

Sample ID	Sample Date	Total Petroleum Hydrocarbons			Volatile Organic Compounds[c]
		GRO[a]	DRO[b]	ORO[b]	
SB-2:GW	5/26/2022	<100	**130 x**	<250	ND
SB-3:GW	5/26/2022	<100	**150 x**	<250	ND
SB-6:GW	5/26/2022	<100	**120 x**	<250	ND
Method A Groundwater Cleanup Level[d]		**800/1,000[e]**	**500**	**500**	**NA**

Notes:

All results presented in micrograms per liter (µg/L).

Bold	Bold results exceed the laboratory reporting limit.
a	Analyzed by NWTPH-Gx.
b	Analyzed by NWTPH-Dx.
c	Analyzed by EPA Method 8260D Dual Acquisition.
d	Model Toxics Control Act (MTCA) Method A Cleanup Levels for Groundwater, Table 720-1, Washington Administrative Code (WAC) 173-340-900.
e	MTCA Method A Groundwater Cleanup Level is 800 µg/L when benzene is present and 1,000 µg/L when benzene is not detected.
NA	Not applicable.
ND	No compound concentration exceeds the laboratory reporting limit.

Qualifier:

x	The sample chromatographic pattern does not resemble the fuel standard used for quantitation.

Compounds:

GRO	Gasoline-range organics
DRO	Diesel-range organics
ORO	Oil-range organics

Figures

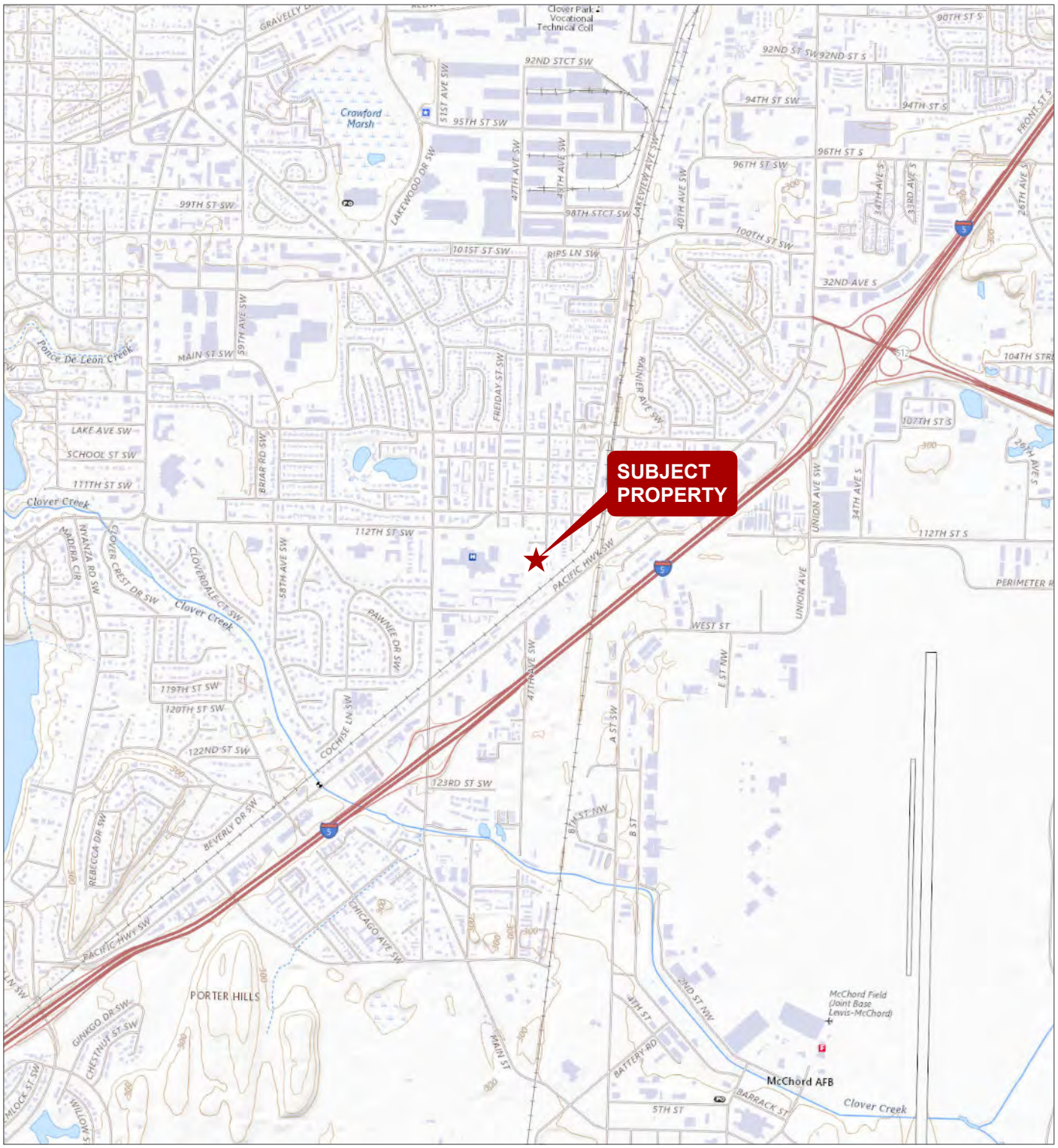

0 1,000 2,000

FEET

1:24,000 1" = 2,000'

BASE MAP: USGS COLOR ORTHO IMAGERY
DATA SOURCES: TRC

PROJECT:

PHASE II ESA
LAKEWOOD PROPERTY ASSEMBLAGE
4610 113TH ST. SW, LAKEWOOD, WASHINGTON

TITLE:

GENERAL VICINITY MAP

DRAWN BY:	R. COLLINS	PROJ. NO.:	487099.0001.0000
CHECKED BY:	E. CADDEY		
APPROVED BY:	A. MORINE		**FIGURE 1**
DATE:	JUNE 2022		

TRC

1180 NW MAPLE STREET SUITE 310
ISSAQUAH, WA 98027
PHONE: 425.395.0010

FILE: DEVCO_LAKEWOOD_PHASEII

COORDINATE SYSTEM: NAD 1983 2011 STATEPLANE WASHINGTON SOUTH FIPS 4602 FT US; MAP ROTATION: 0
-- SAVED BY: RCOLLINS ON 6/17/2022 13:45:04 PM; FILE PATH: T:\1-PROJECTS\DEVCO_LAKEWOOD\2-APRX\DEVCO_LAKEWOOD_PHASEII.APRX; LAYOUT NAME: FIGURE 1 GVM

COORDINATE SYSTEM: NAD 1983 2011 STATEPLANE WASHINGTON SOUTH FIPS 4602 FT US; MAP ROTATION: 0
-- SAVED BY: RCOLLINS ON 6/17/2022, 13:45:04 PM; FILE PATH: T:\1-PROJECTS\DEVCO_LAKEWOOD\2-APRX\DEVCO_LAKEWOOD_PHASEII.APRX; LAYOUT NAME: FIGURE 2 SITE REP 11X17P

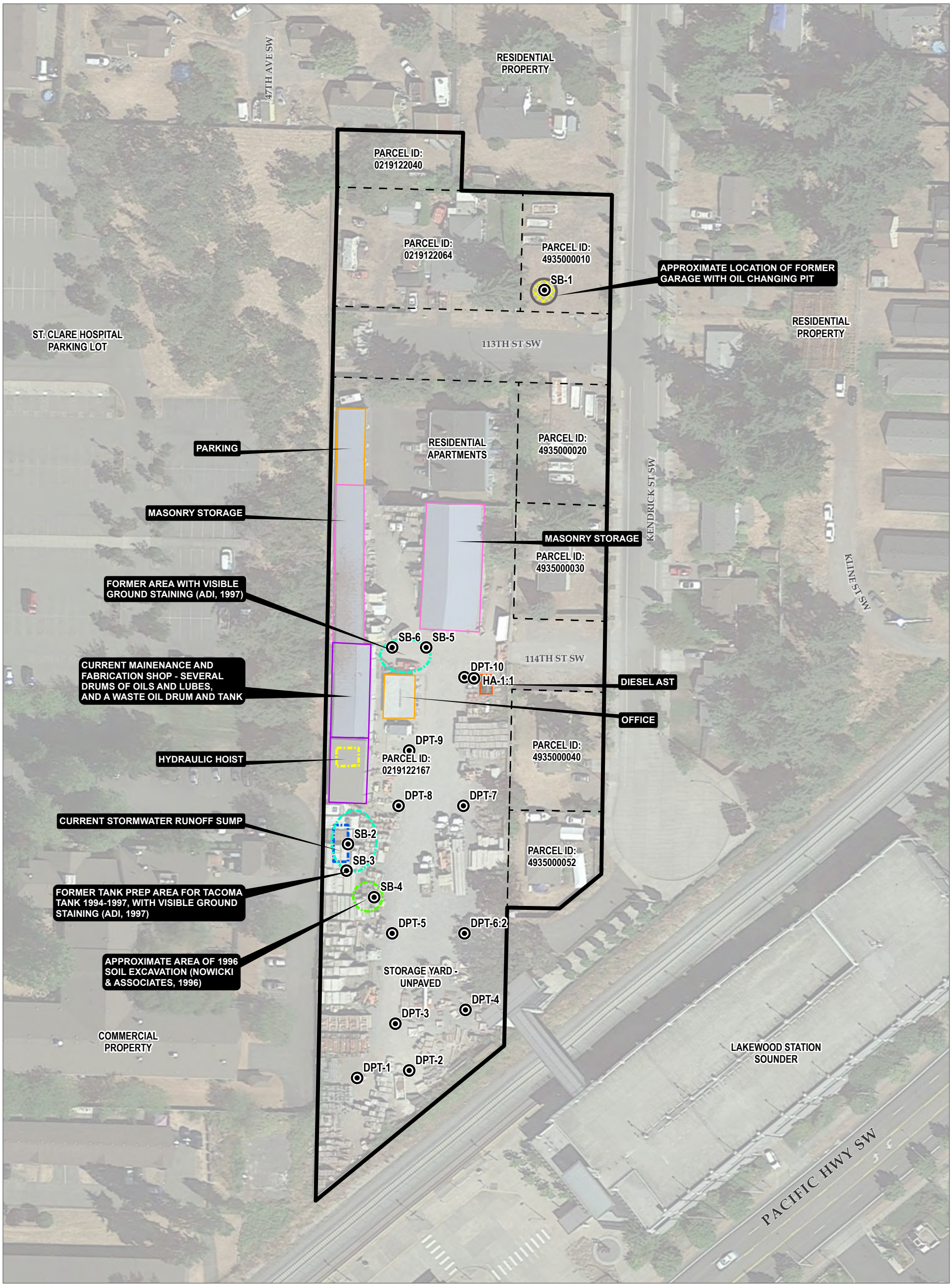

LEGEND

- SOIL BORING LOCATION
- APPROXIMATE SUBJECT PROPERTY BOUNDARY
- APPROXIMATE BOUNDARY OF ADJACENT PROPERTIES

PROJECT:
PHASE II ESA
LAKEWOOD PROPERTY ASSEMBLAGE
4610 113TH ST. SW, LAKEWOOD, WASHINGTON

TITLE:
SUBJECT PROPERTY REPRESENTATION WITH RECs AND SOIL BORING LOCATIONS

DRAWN BY:	R. COLLINS	PROJ. NO.:	487099.0001.0000
CHECKED BY:	E. CADDEY		
APPROVED BY:	A. MORINE		**FIGURE 2**
DATE:	JUNE 2022		

BASE MAP: GOOGLE EARTH AND THEIR DATA PARTNERS (8/14/2020)
DATA SOURCES: TRC, DIGITALMAP, PIERCE COUNTY

0 40 80 FEET
1:960 1" = 80'

TRC
1180 NW MAPLE STREET SUITE 310
ISSAQUAH, WA 98027
PHONE: 425.395.0010

FILE: DEVCO_LAKEWOOD_PHASEII

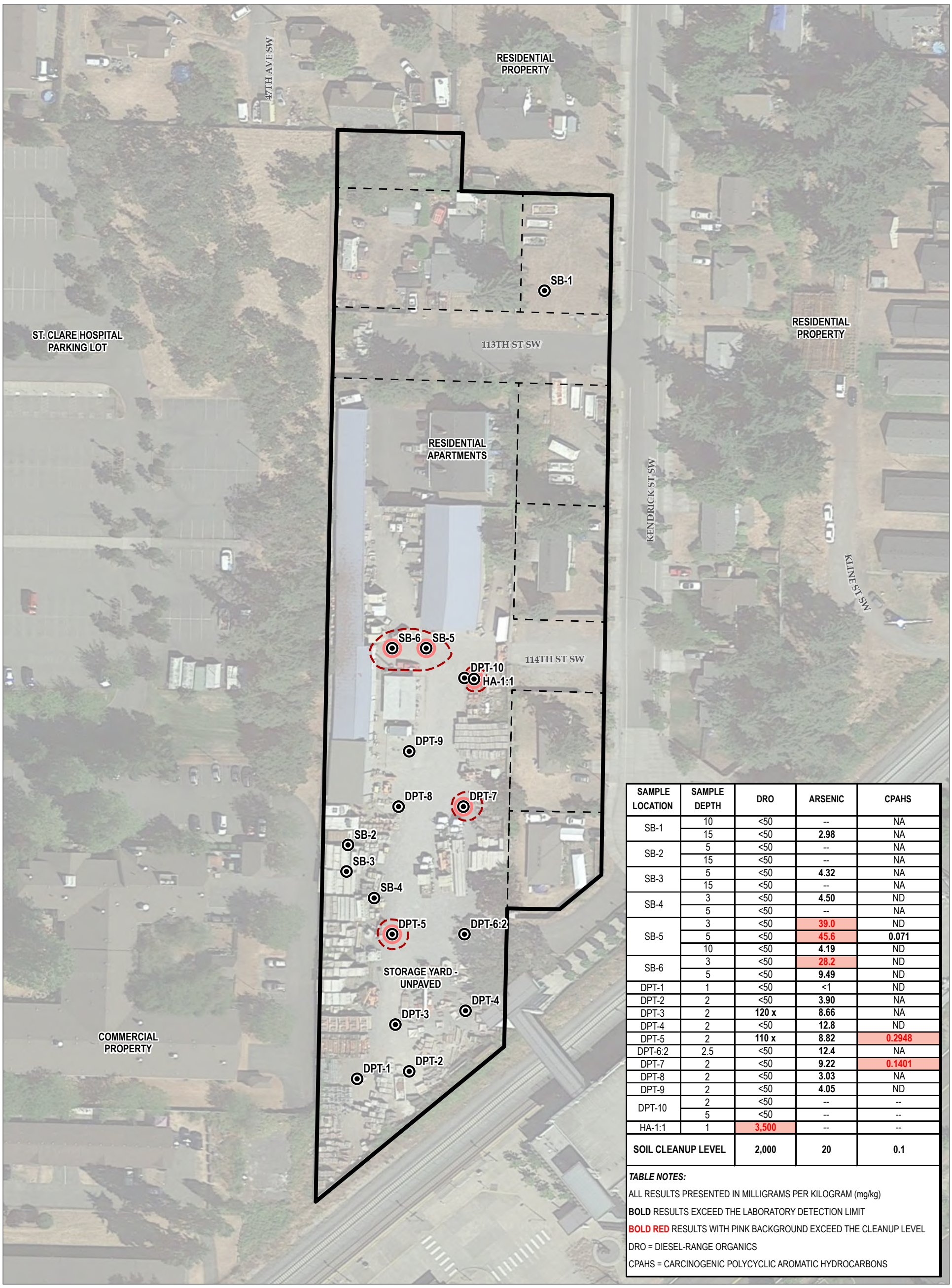

SAMPLE LOCATION	SAMPLE DEPTH	DRO	ARSENIC	CPAHS
SB-1	10	<50	--	NA
	15	<50	**2.98**	NA
SB-2	5	<50	--	NA
	15	<50	--	NA
SB-3	5	<50	**4.32**	NA
	15	<50	--	NA
SB-4	3	<50	**4.50**	ND
	5	<50	--	NA
SB-5	3	<50	**39.0**	ND
	5	<50	**45.6**	**0.071**
	10	<50	**4.19**	ND
SB-6	3	<50	**28.2**	ND
	5	<50	**9.49**	ND
DPT-1	1	<50	<1	ND
DPT-2	2	<50	**3.90**	NA
DPT-3	2	**120 x**	**8.66**	NA
DPT-4	2	<50	**12.8**	ND
DPT-5	2	**110 x**	**8.82**	**0.2948**
DPT-6:2	2.5	<50	**12.4**	NA
DPT-7	2	<50	**9.22**	**0.1401**
DPT-8	2	<50	**3.03**	NA
DPT-9	2	<50	**4.05**	ND
DPT-10	2	<50	--	--
	5	<50	--	--
HA-1:1	1	**3,500**	--	--
SOIL CLEANUP LEVEL		**2,000**	**20**	**0.1**

TABLE NOTES:

ALL RESULTS PRESENTED IN MILLIGRAMS PER KILOGRAM (mg/kg)

BOLD RESULTS EXCEED THE LABORATORY DETECTION LIMIT

BOLD RED RESULTS WITH PINK BACKGROUND EXCEED THE CLEANUP LEVEL

DRO = DIESEL-RANGE ORGANICS

CPAHS = CARCINOGENIC POLYCYCLIC AROMATIC HYDROCARBONS

LEGEND

- SOIL BORING LOCATION
- INDICATES SAMPLE EXCEEDED CLEANUP LEVELS
- APPROXIMATE SUBJECT PROPERTY BOUNDARY
- APPROXIMATE BOUNDARY OF ADJACENT PROPERTIES
- APPROXIMATE AREA OF SOIL REQUIRING CLEANUP

PROJECT:
PHASE II ESA
LAKEWOOD PROPERTY ASSEMBLAGE
4610 113TH ST. SW, LAKEWOOD, WASHINGTON

TITLE:
SOIL SAMPLE ANALYTICAL DATA AND ESTIMATED EXTENT OF IMPACTS

DRAWN BY:	R. COLLINS	PROJ. NO.:	487099.0001.0000
CHECKED BY:	E. CADDEY		
APPROVED BY:	A. MORINE		**FIGURE 3**
DATE:	JUNE 2022		

BASE MAP: GOOGLE EARTH AND THEIR DATA PARTNERS (8/14/2020)
DATA SOURCES: TRC, DIGITALMAP, PIERCE COUNTY

N

0 40 80 FEET
1:960 1" = 80'

TRC
1180 NW MAPLE STREET SUITE 310
ISSAQUAH, WA 98027
PHONE: 425.395.0010

FILE: DEVCO_LAKEWOOD_PHASEII

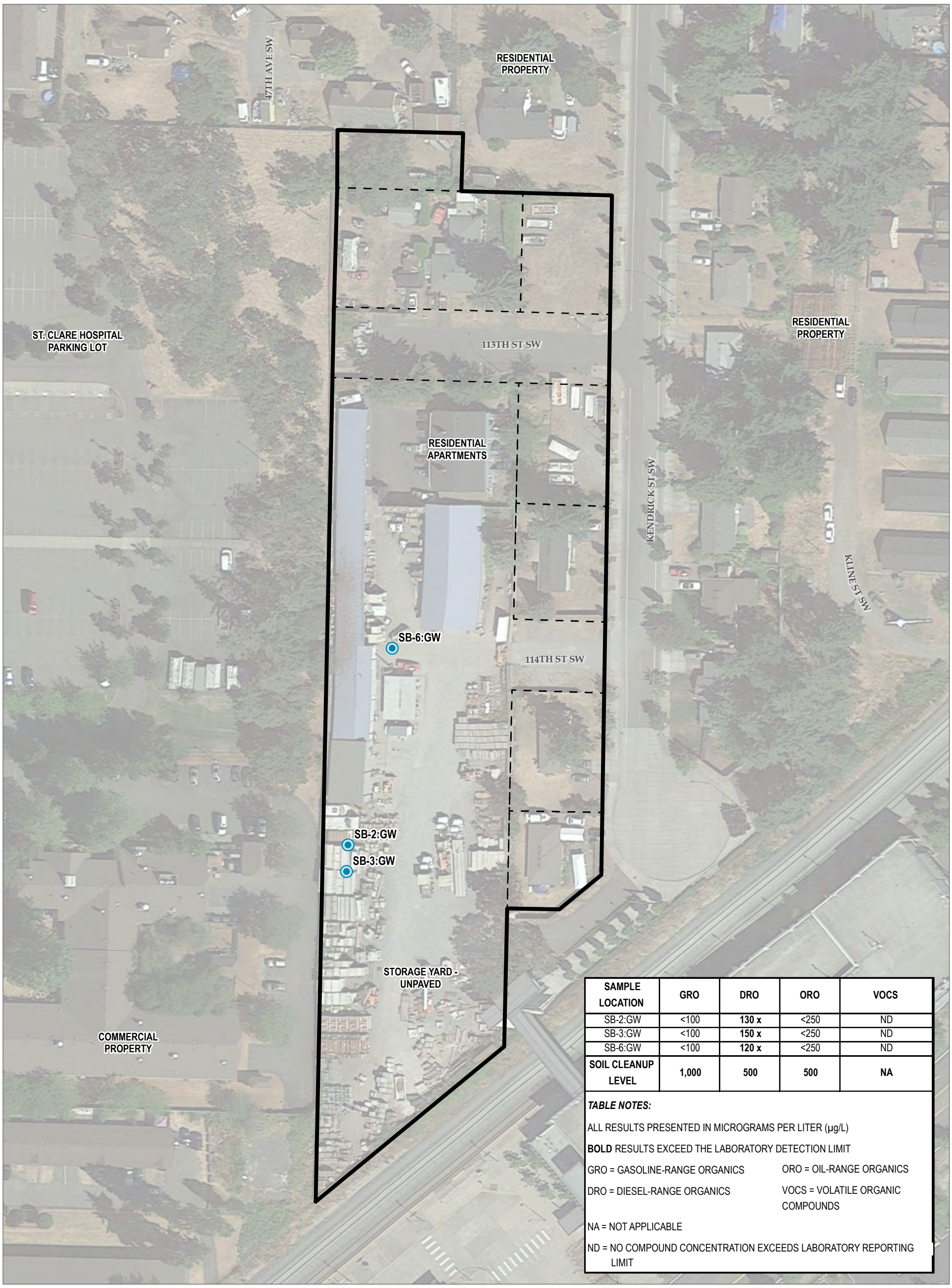

SAMPLE LOCATION	GRO	DRO	ORO	VOCS
SB-2:GW	<100	**130 x**	<250	ND
SB-3:GW	<100	**150 x**	<250	ND
SB-6:GW	<100	**120 x**	<250	ND
SOIL CLEANUP LEVEL	**1,000**	**500**	**500**	**NA**

TABLE NOTES:

ALL RESULTS PRESENTED IN MICROGRAMS PER LITER (µg/L)

BOLD RESULTS EXCEED THE LABORATORY DETECTION LIMIT

GRO = GASOLINE-RANGE ORGANICS

ORO = OIL-RANGE ORGANICS

DRO = DIESEL-RANGE ORGANICS

VOCS = VOLATILE ORGANIC COMPOUNDS

NA = NOT APPLICABLE

ND = NO COMPOUND CONCENTRATION EXCEEDS LABORATORY REPORTING LIMIT

LEGEND

- GROUNDWATER SAMPLE LOCATION
- APPROXIMATE SUBJECT PROPERTY BOUNDARY
- APPROXIMATE BOUNDARY OF ADJACENT PROPERTIES

PROJECT:
PHASE II ESA
LAKEWOOD PROPERTY ASSEMBLAGE
4610 113TH ST. SW, LAKEWOOD, WASHINGTON

TITLE:
GROUNDWATER ANALYTICAL RESULTS

DRAWN BY:	R. COLLINS	PROJ. NO.:	487099.0001.0000
CHECKED BY:	E. CADDEY		
APPROVED BY:	A. MORINE		**FIGURE 4**
DATE:	JUNE 2022		

BASE MAP: GOOGLE EARTH AND THEIR DATA PARTNERS (8/14/2020)
DATA SOURCES: TRC, DIGITALMAP, PIERCE COUNTY

N

0 40 80 FEET
1:960 1" = 80'

TRC
1180 NW MAPLE STREET SUITE 310
ISSAQUAH, WA 98027
PHONE: 425.395.0010

FILE: DEVCO_LAKEWOOD_PHASEII

Attachment A
Geophysical Survey Report

Underground Detection Services, Inc.

6809 North 56th Ave.
Glendale, AZ 85301

623/939-4690, tel
602/955-3146, fax
888/822-4999, toll-free

May 24, 2022

Eric Caddey
TRC
1180 NW Maple St, Suite 310
Issaquah, WA 98027

Dear Eric:

This is a report on the equipment, procedures, and results of the geophysical survey performed at Keystone Masonry, 4610 113th St SW, Lakewood, WA. The survey was performed on May 24, 2022.

The site is currently in use as a masonry supply, equipment, storage and maintenance facility. USTs were reportedly removed in the past.

The equipment that was used for the survey included, but was not limited to a GSSI Profiler-400 multi-frequency electromagnetic (EM) profiler, Schonstedt GA-52 magnetic (MAG) locator, GSSI Sir 3000 ground penetrating radar (GPR) with 400 MHz antenna and pipe/cable locators.

The EM produces a sinusoidal signal that is transmitted into the subsurface. This transmitted signal induces a flow of electrical current into the soil. These currents in turn induce a secondary electromagnetic field. The presence or absence of metallic objects and voids affects this secondary field. The secondary electromagnetic field is measured, collected, interpreted and stored for later processing.

The MAG measures the magnetic field simultaneously from two separate elevations within the same piece of equipment. A high pitch sound is emitted from the equipment when in the proximity of ferrous material. The equipment is carried over the survey area and swung back and forth to cover as much area as possible in a reasonable time frame.

The GPR utilizes high frequency radio waves to probe the subsurface. A radio wave is emitted from the antenna and travels through the soil, if there is an anomaly below the antenna; the radio wave is reflected back. The data that is collected is displayed in real time, through a color display.

The data that is produced is a cross section of the geology directly below the antenna. The top of the data represents the ground surface while the bottom of the page is a reading depth of the equipment. The data is collected and displayed from left to right, with left being the beginning and right being the end of the particular survey line. Anomalies typically appear white on a greyscale screen.

The depth of the signal penetration is dependent upon geological factors beyond the control of the surveyor. Conductive soils, clays, and saturated soils, do not allow the GPR signal to penetrate as deeply as less resistive sandy soil.

The EM survey was setup on the site, the site was divided into 2 survey Areas, Area A (north part of site) and Area B (south part of site). The EM was carried over the survey areas on a 5' grid. Data was collected and downloaded to a laptop computer for onsite data interpretation.

The EM was initially set up to record 3 separate frequencies for the survey, 2000 Hz, 6000 Hz, and 12000 Hz in the continuous survey mode. The multiple frequencies allow for variable depth measurements. The lower the frequency, 2000 Hz, the greater the depth penetration of the frequency. The higher the frequency, 12000 Hz, the shallower the depth penetration of the frequency. The onboard computer, initially, automatically adjusts the frequencies up or down if there is ambient noise in the area. The typical frequency change is less than one percent and does not affect the data collection. The continuous survey mode was set up to generate the frequencies every ¾ second. The estimated depth penetration of the frequencies for this survey was 2 feet to 8 feet.

Each frequency is made up of two components, in-phase (I) and quadrature (Q). The in-phase response is typically high with metallic conductors while the quadrature response is typically high with non-metallic conductors. The grid maps are color-coded for easy interpretation. The green areas represent neutral readings while red areas represent high readings and possible anomalies. The maps are (x, y) coordinate maps. The numbering along the x and y-axis are in feet. The grid maps are not to scale.

The EM survey did not show any unknown anomalies in the survey areas. Due to the large amount of equipment, vehicles and above ground obstructions, the entire site could not be surveyed.

The GPR survey was setup in the area of the EM survey areas. The antenna was pushed over the ground and data was collected continuously. The data was interpreted on the site.

The GPR data did not show any unknown anomalies or previous excavations. The GPR data did show utility lines coming into the site in Area A.

The MAG was used in the area of the site that could not be surveyed with the EM. The MAG did not reveal any unknown metallic objects in the survey areas.

UST's, septic systems, environmental and construction hazards may be present on the sites and not detected if they were not present in the survey areas, above ground interference, deeper than the equipment is capable of detecting, tanks were removed, or the tanks were collapsed and filled with native soils.

Respectfully,

Richard A. Lund

Survey Area A

Survey Area B

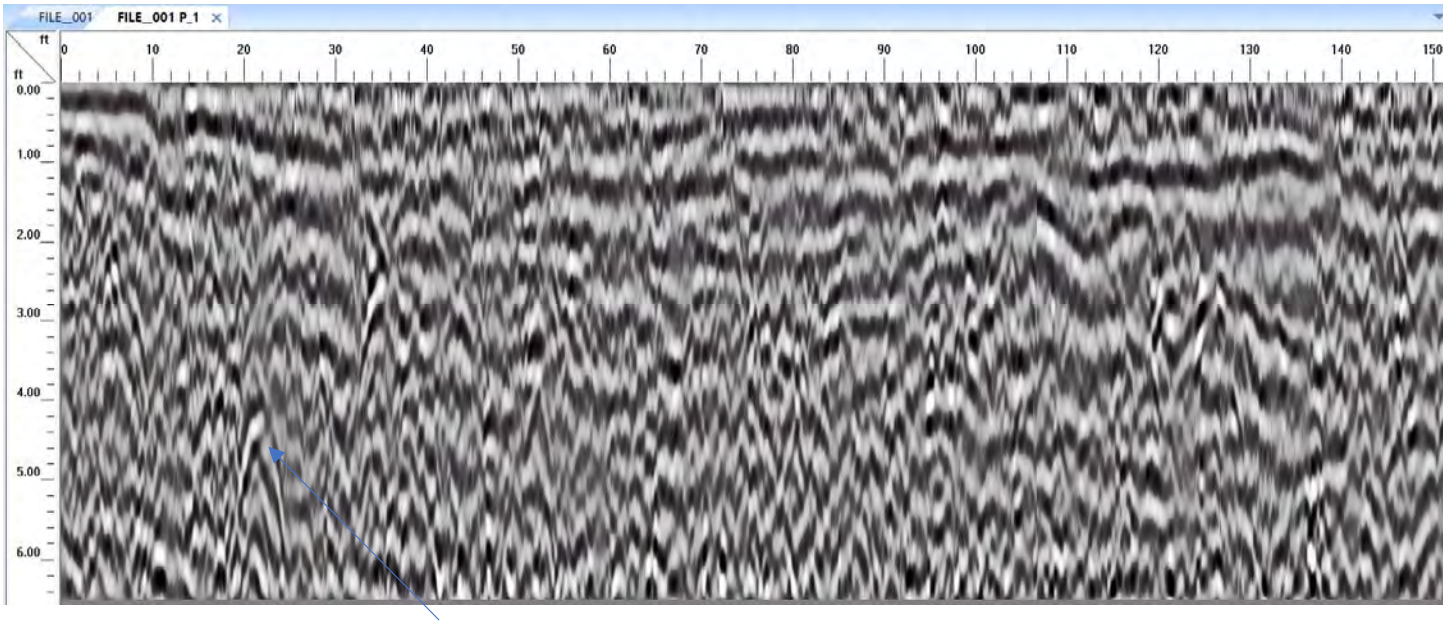

Area A: Line 0, North to South, utility lines

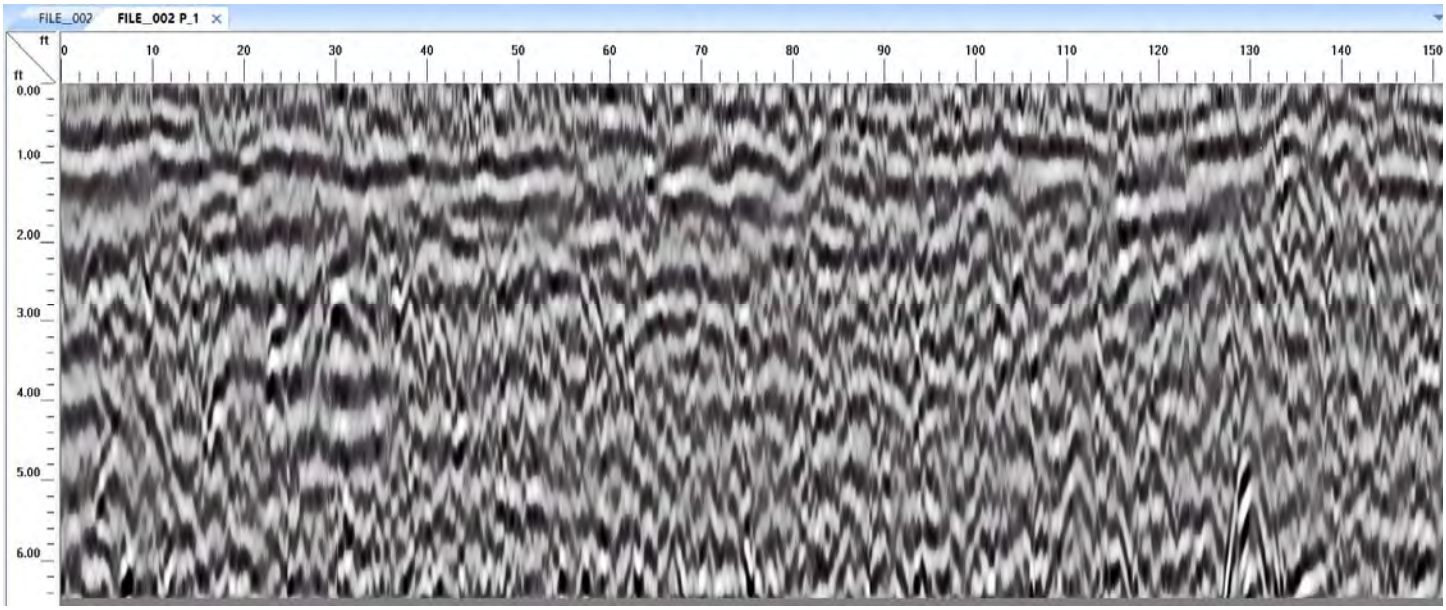

Area A: Line 1, S-N

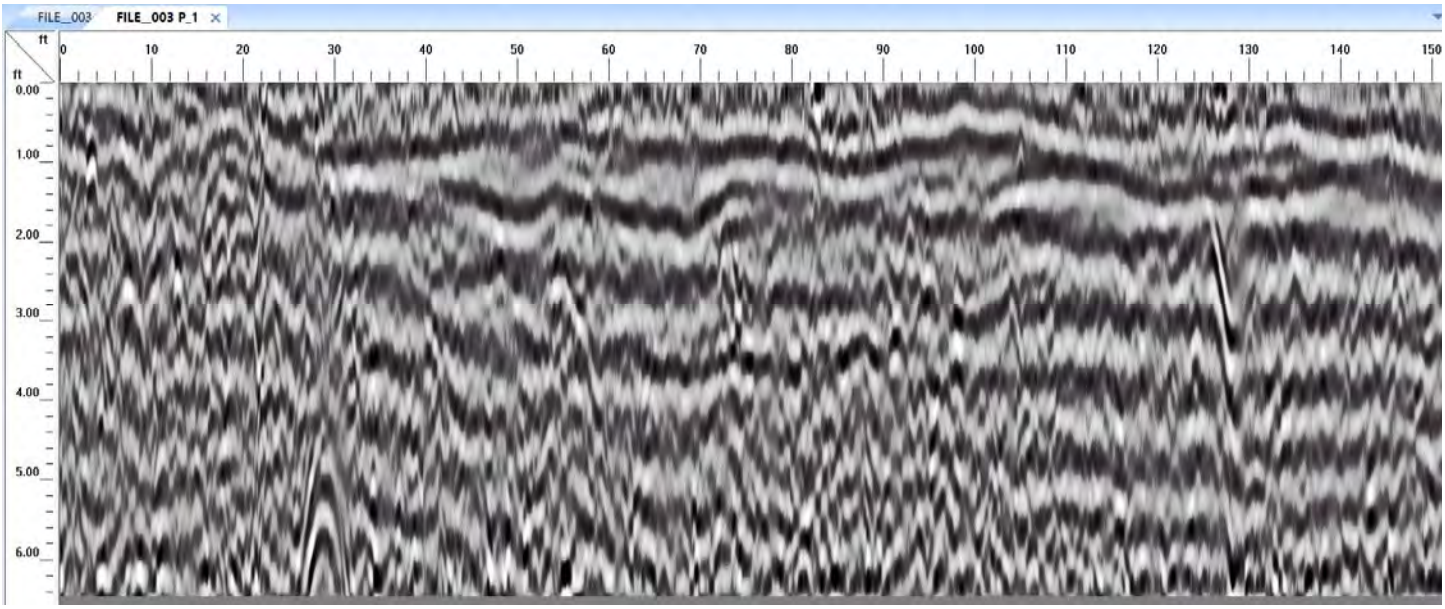

Area A: Line 2, N-S

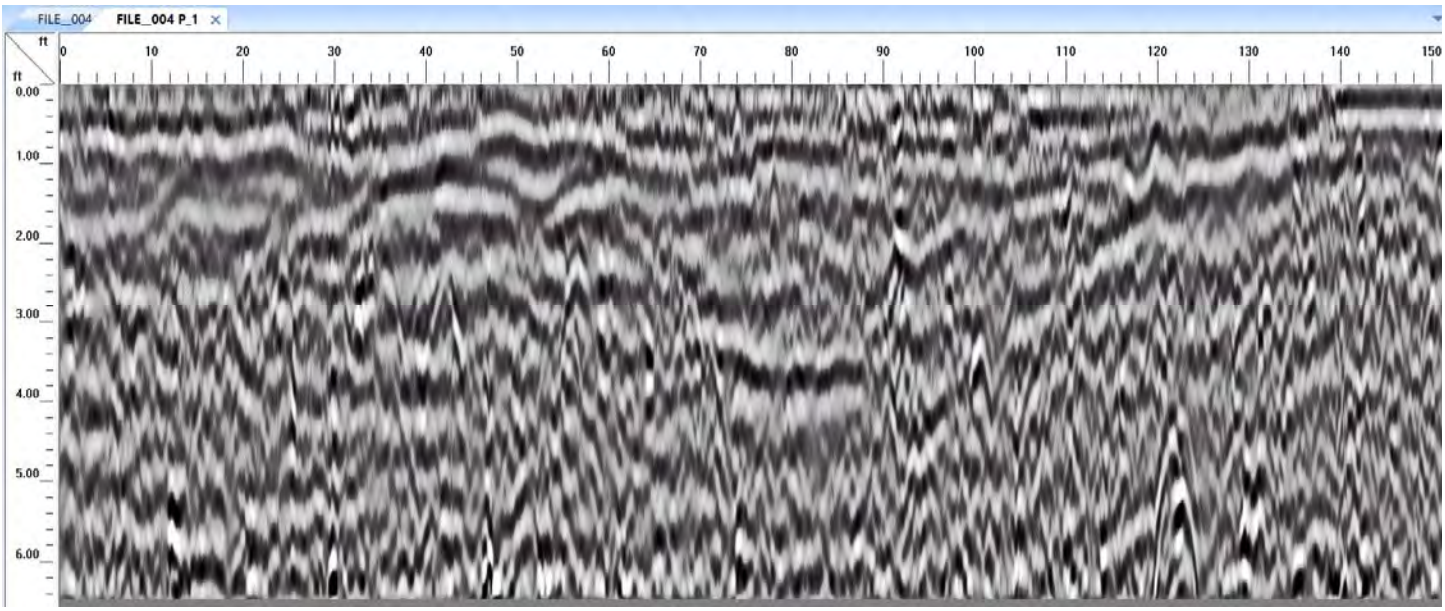

Area A: Line 3, S-N

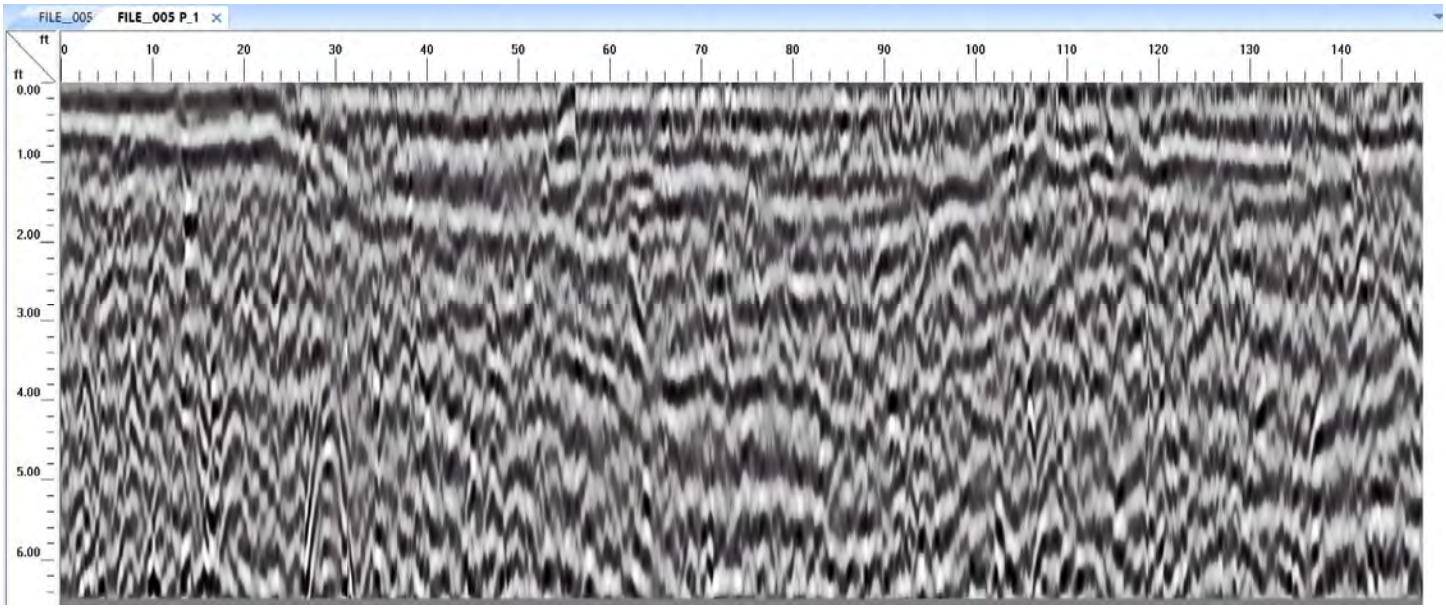

Area A: Line 4, N-S

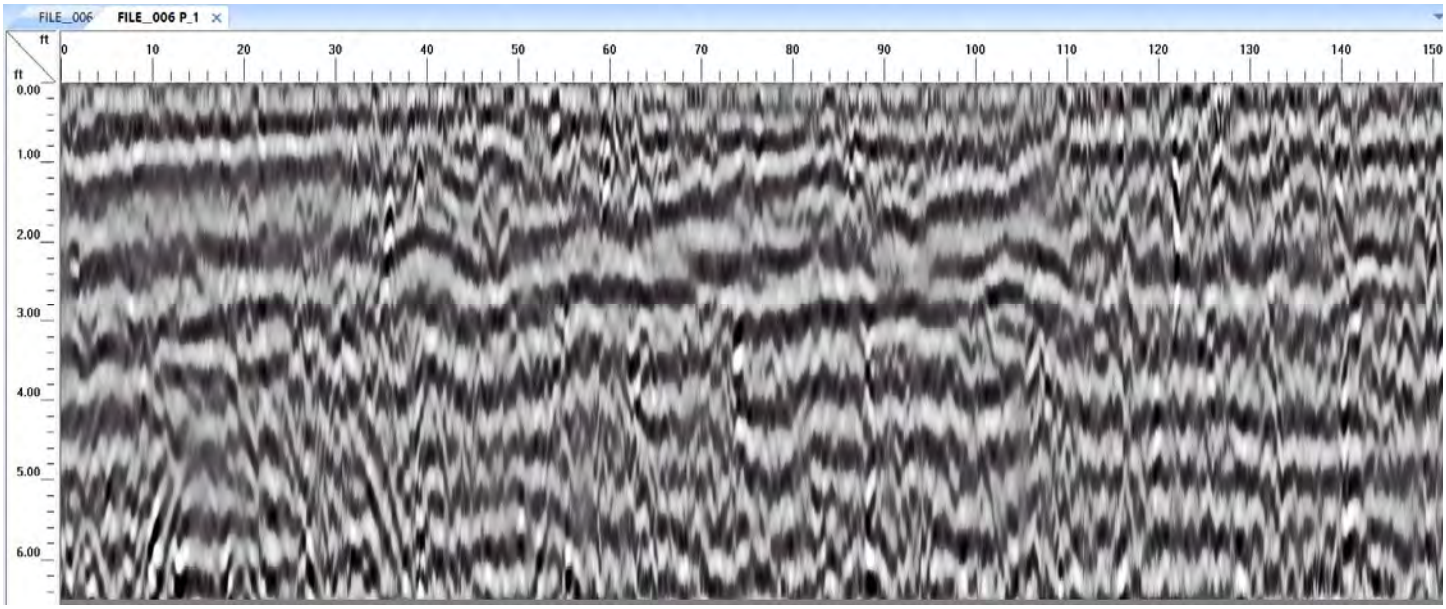

Area B: Line 0, N-S

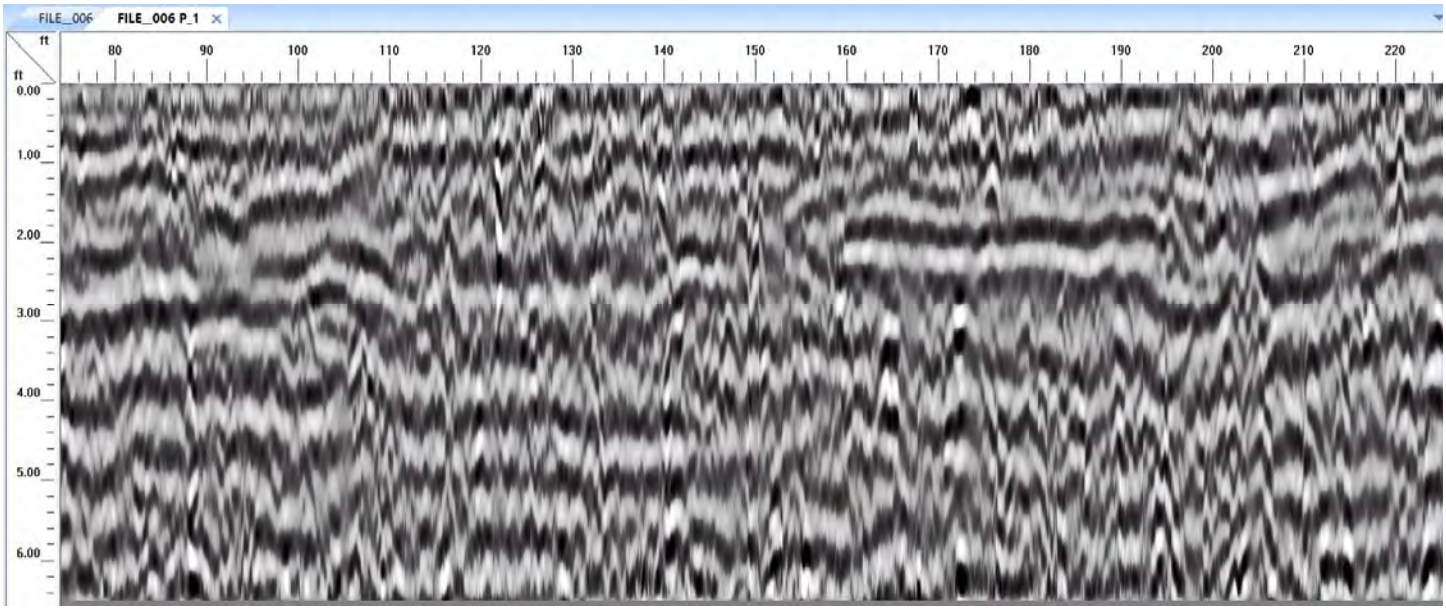

Area B: Line 0, continuation, N-S

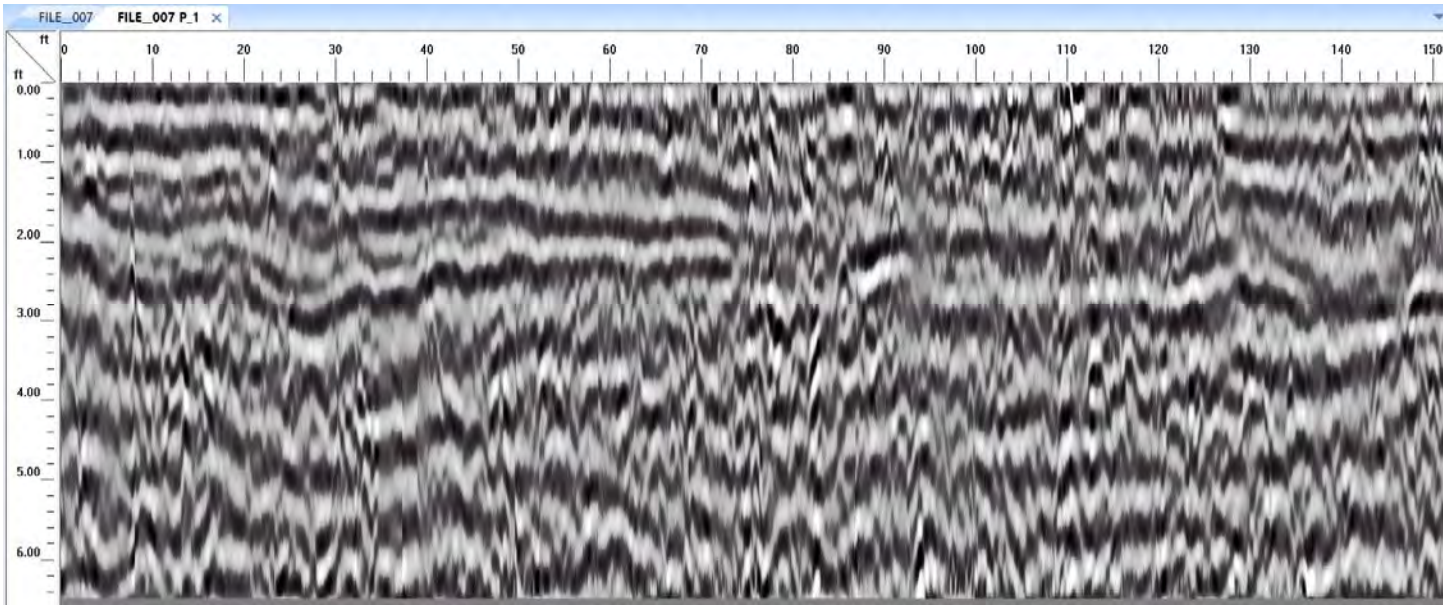

Area B: Line 1, S-N

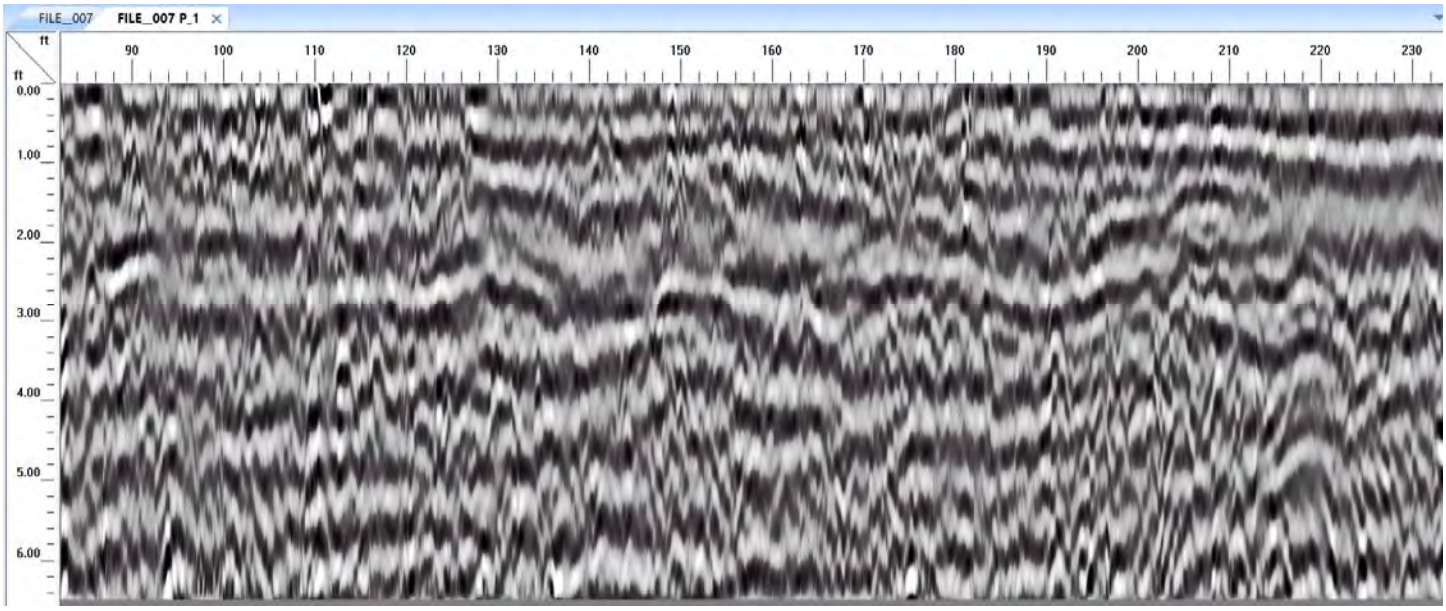

Area B: Line 1, continuation, S-N

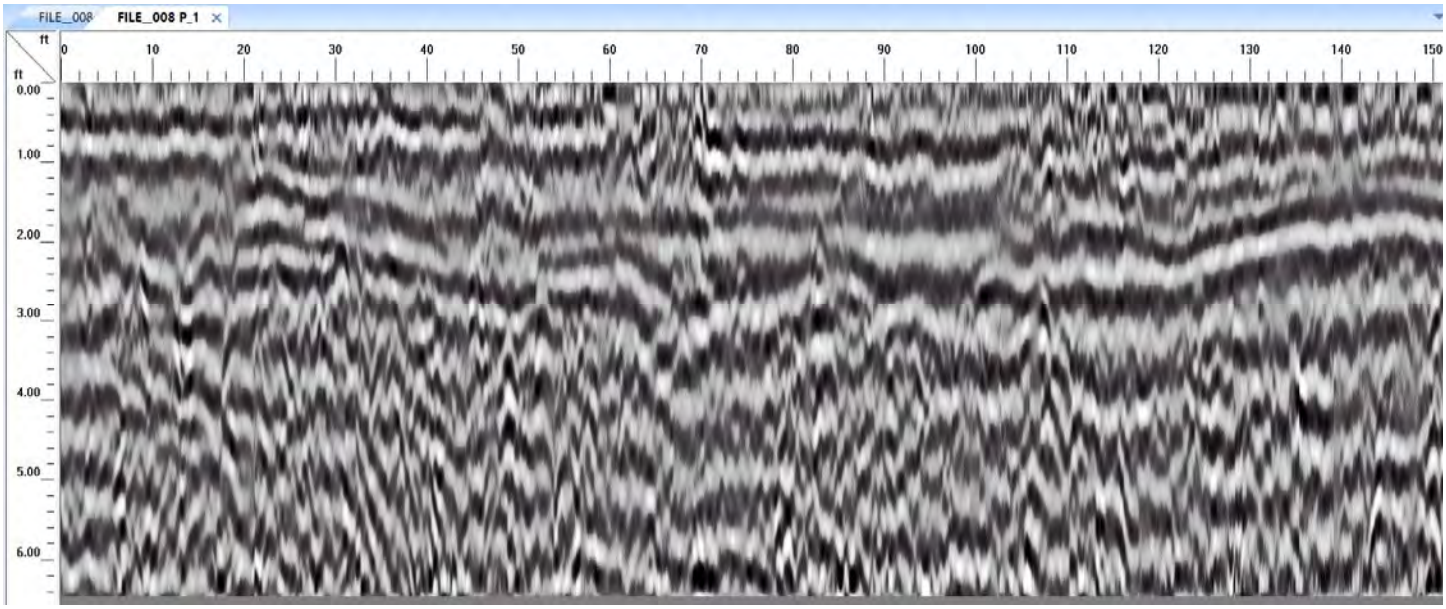

Area B: Line 2, N-S

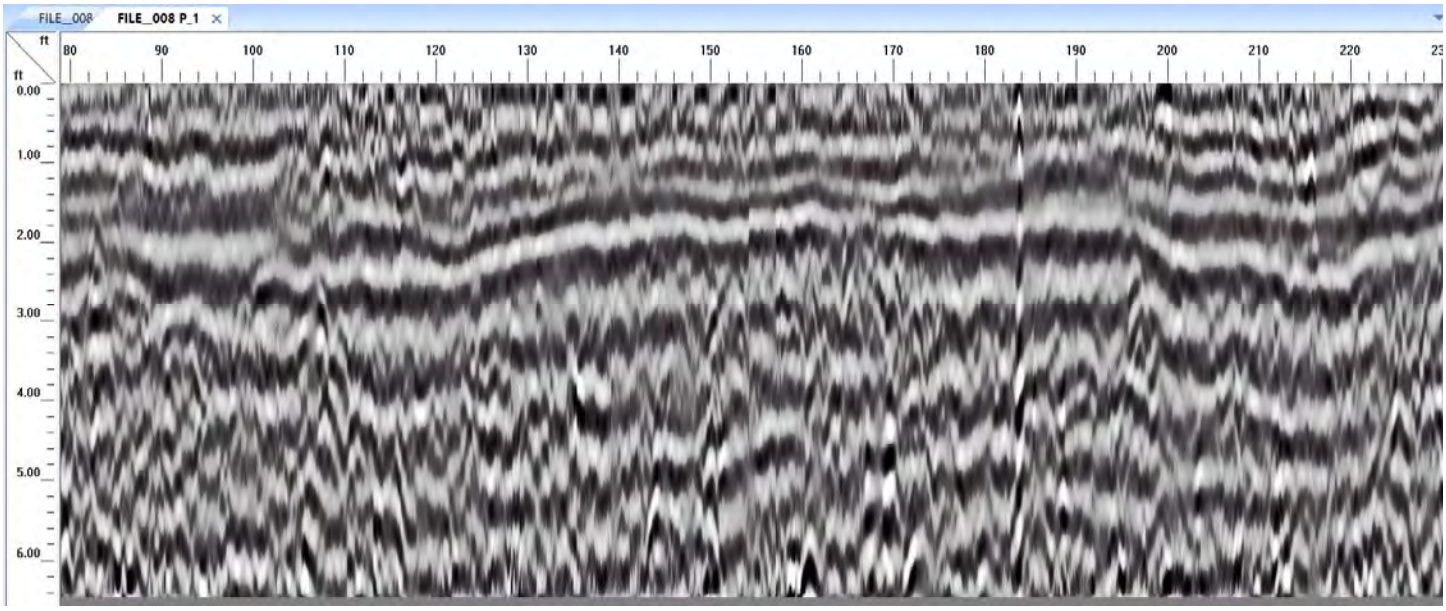

Area B: Line 2, continuation, N-S

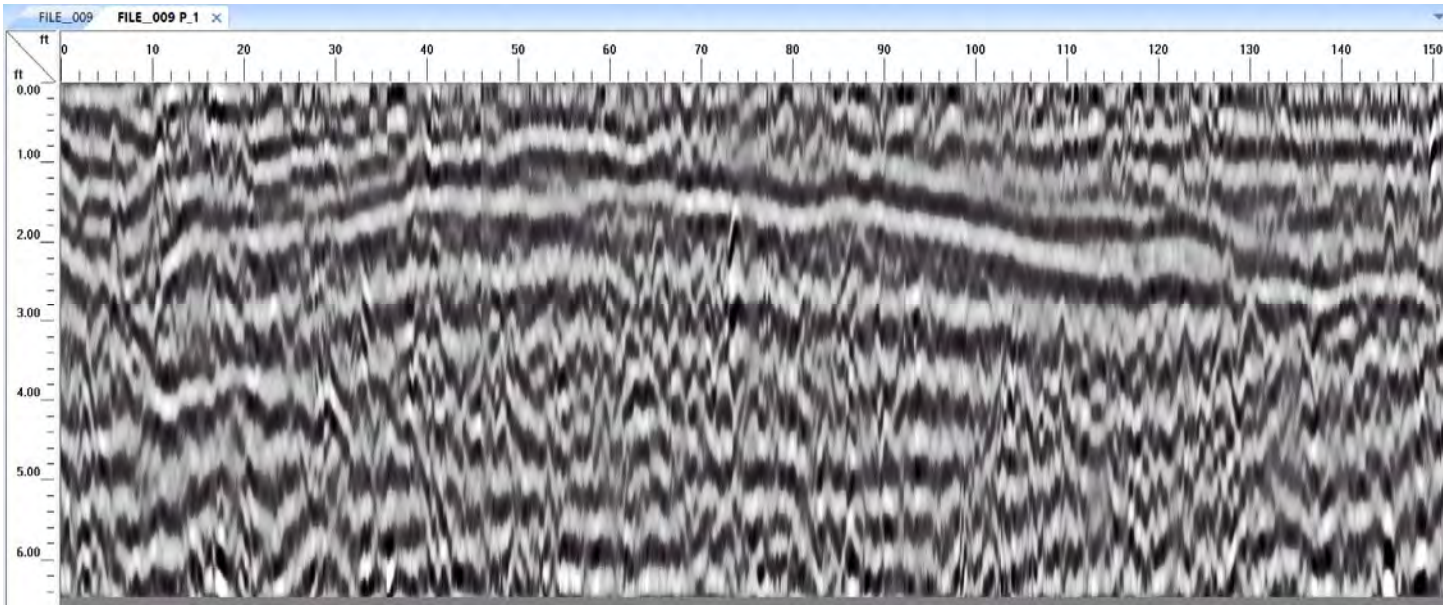

Area B: Line 3, S-N

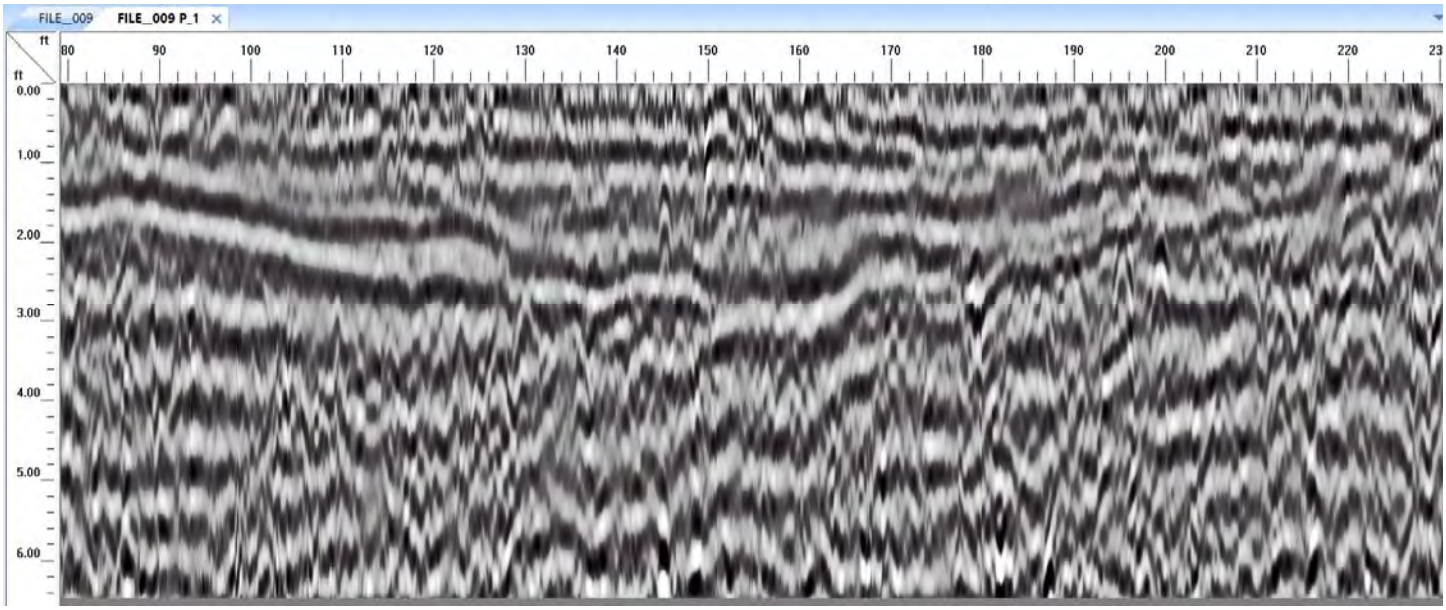

Area B: Line 3, continuation, S-N

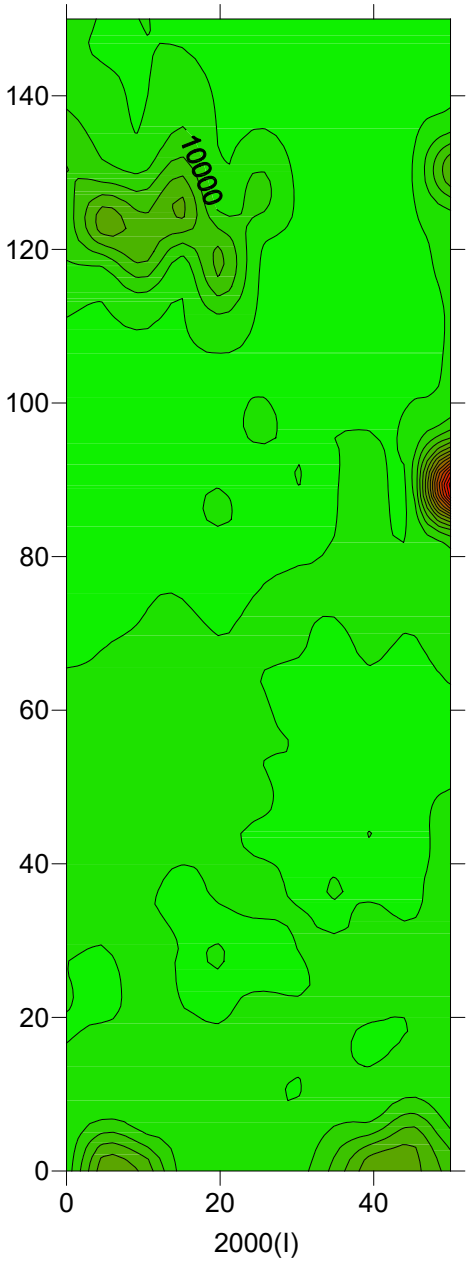
140
120
100
80
60
40
20
0
10000
0
20
40
2000(I)

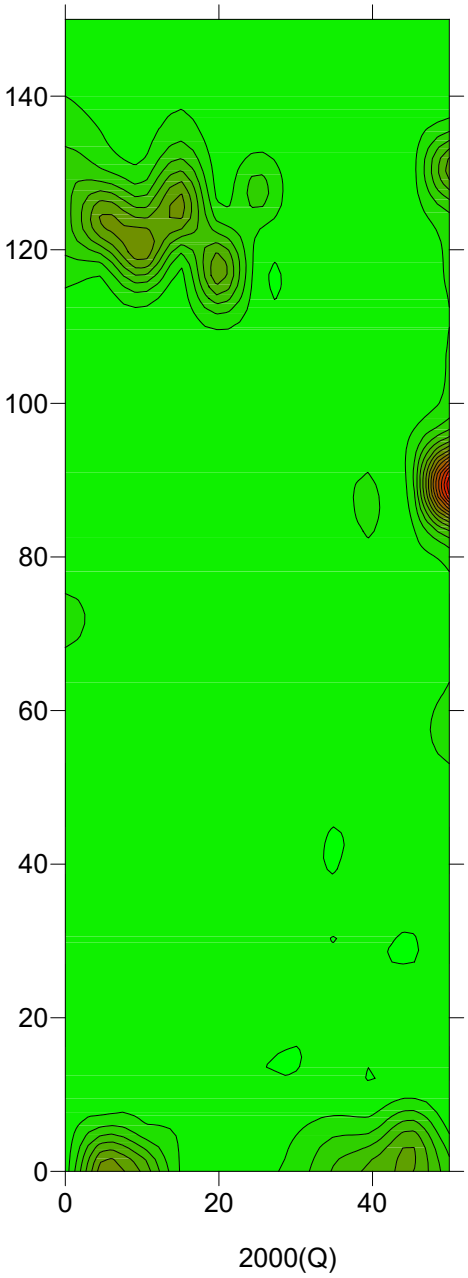
140
120
100
80
60
40
20
0
0
20
40
2000(Q)

Area A

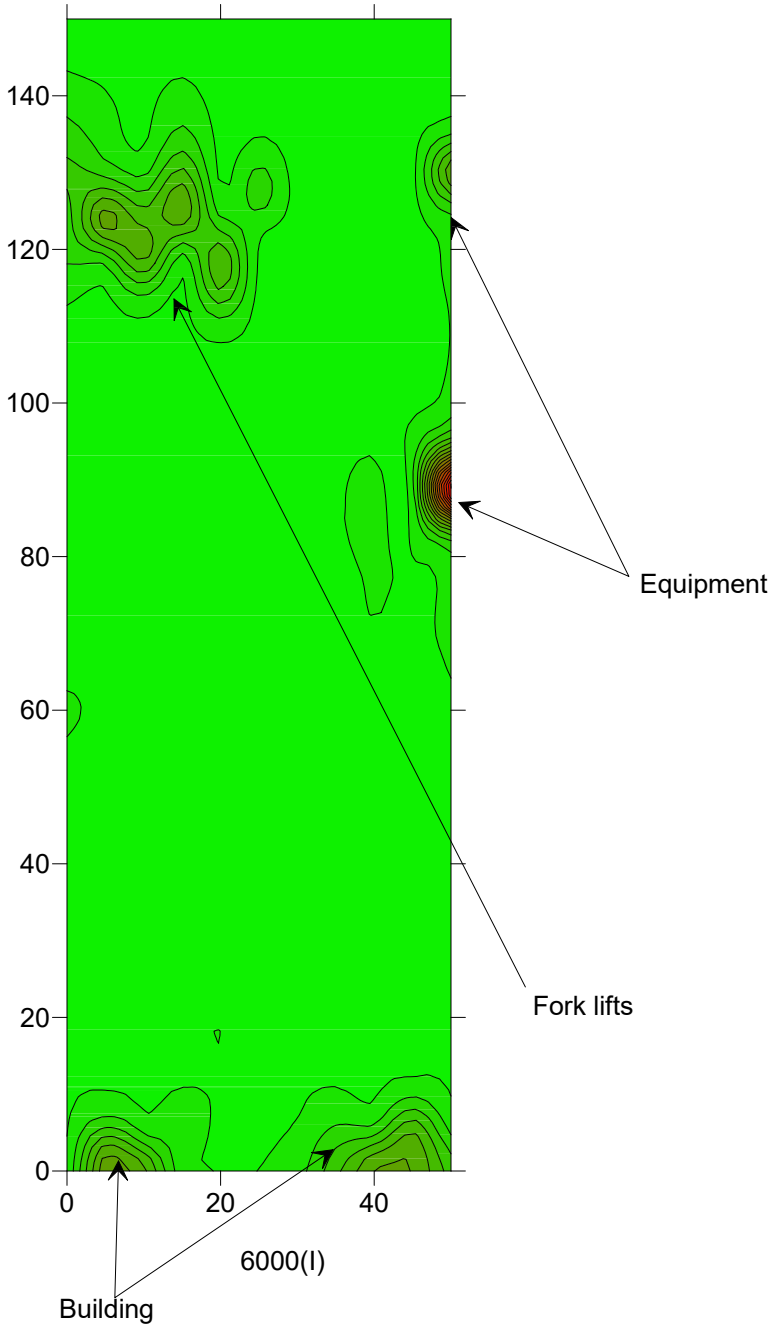
140
120
100
80
60
40
20
0
0
20
40
6000(I)
Equipment
Fork lifts
Building

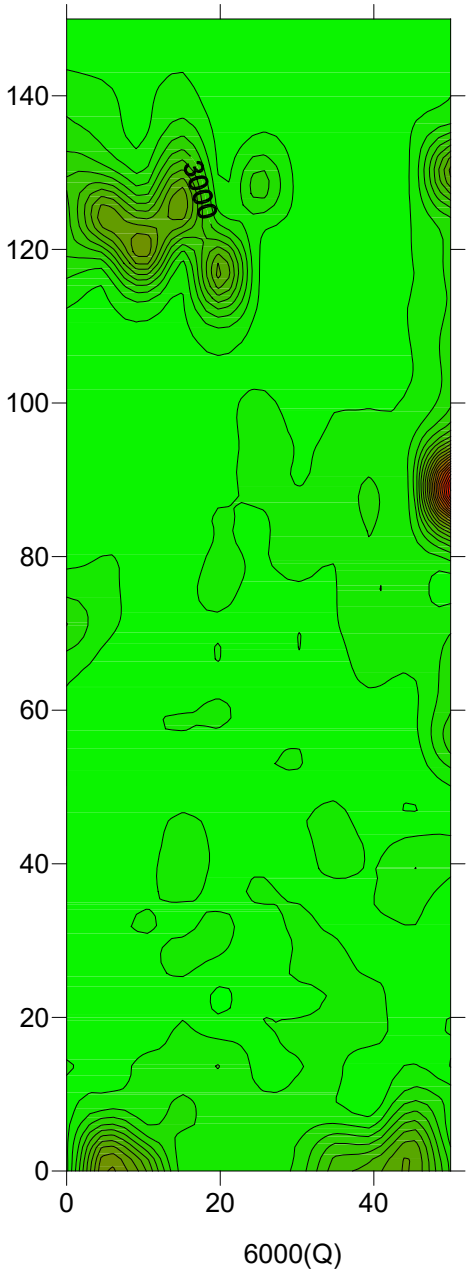
140
120
100
80
60
40
20
0
0
20
40
6000(Q)
3000

Area A

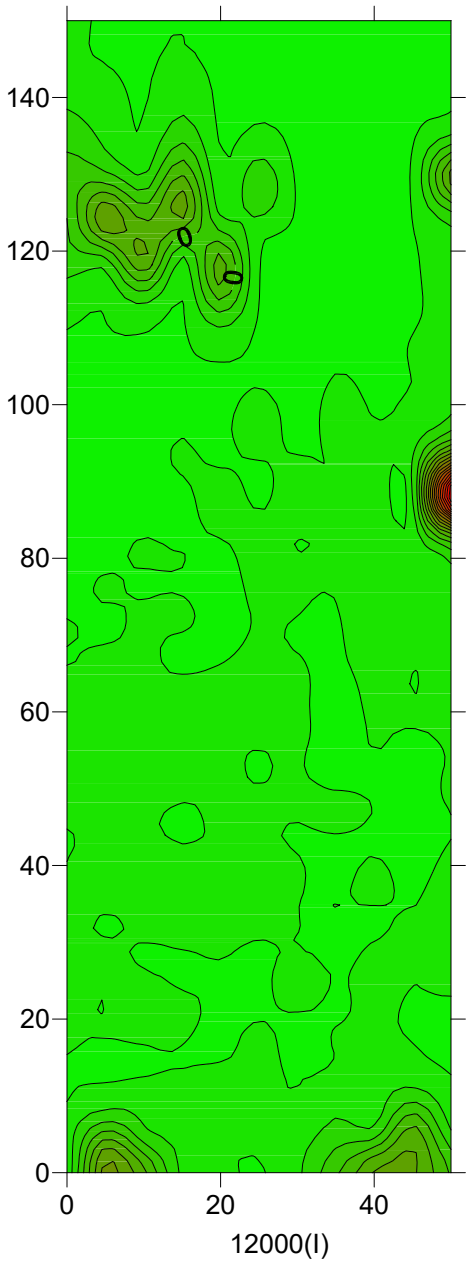
140
120
100
80
60
40
20
0
0
20
40
12000(I)
0
0

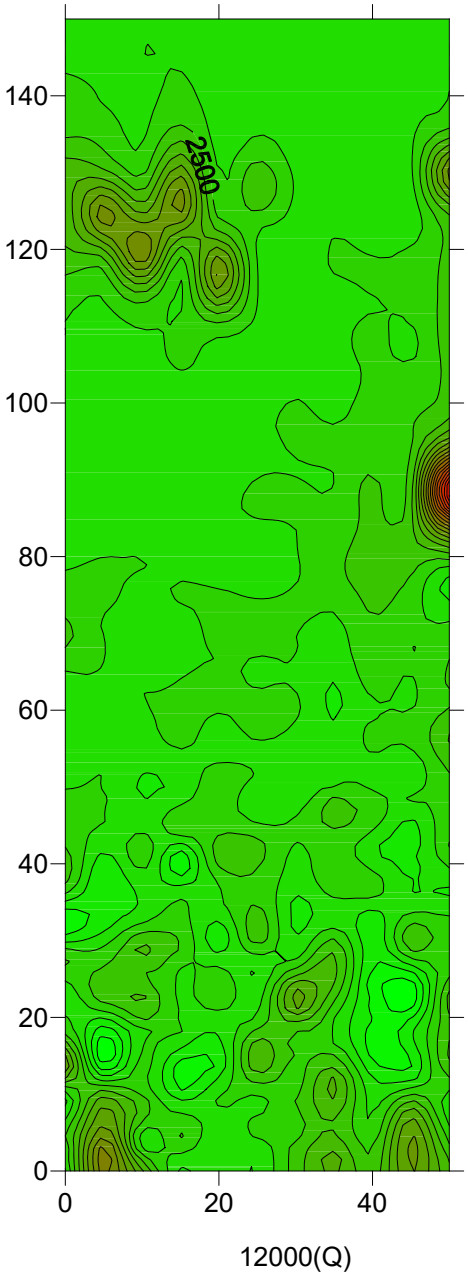
140
120
100
80
60
40
20
0
0
20
40
12000(Q)
2500

Area A

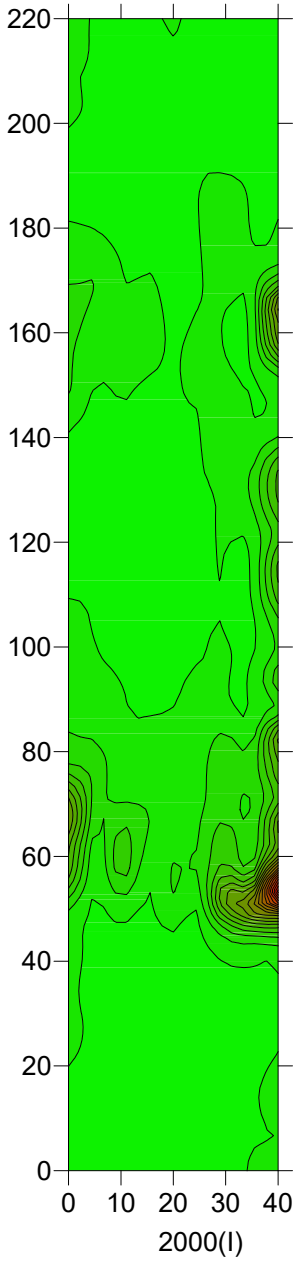
220
200
180
160
140
120
100
80
60
40
20
0
0 10 20 30 40
2000(I)

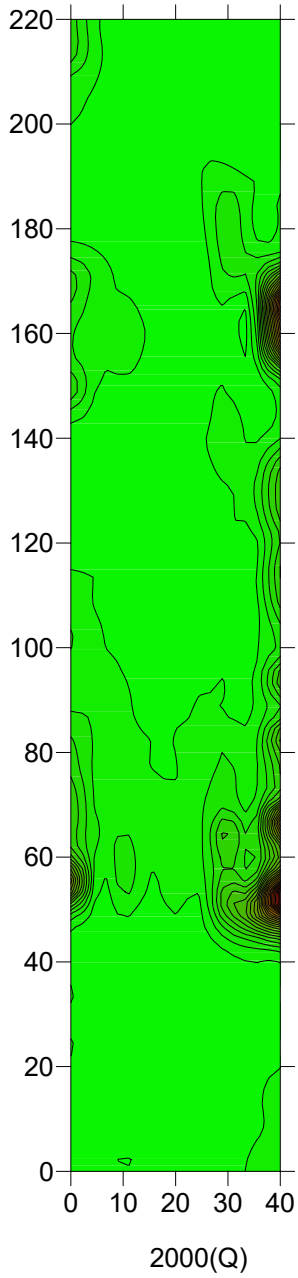
220
200
180
160
140
120
100
80
60
40
20
0
0 10 20 30 40
2000(Q)

Area B

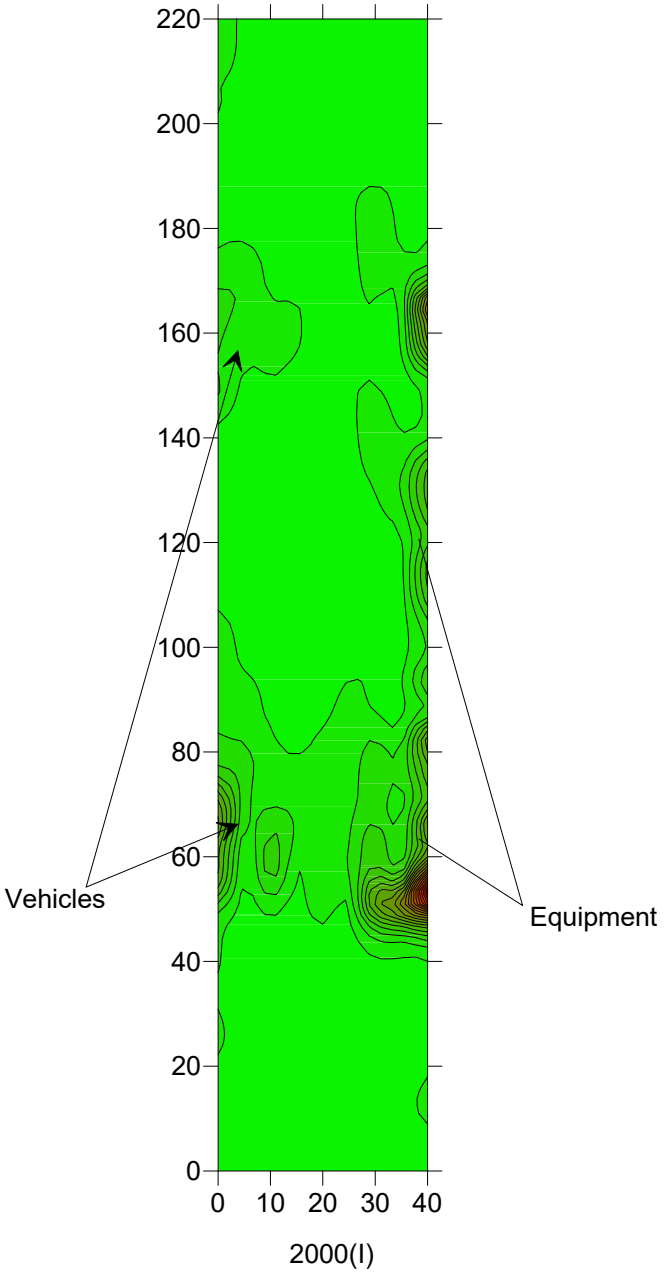
220
200
180
160
140
120
100
80
60
40
20
0
0 10 20 30 40
2000(I)
Vehicles
Equipment

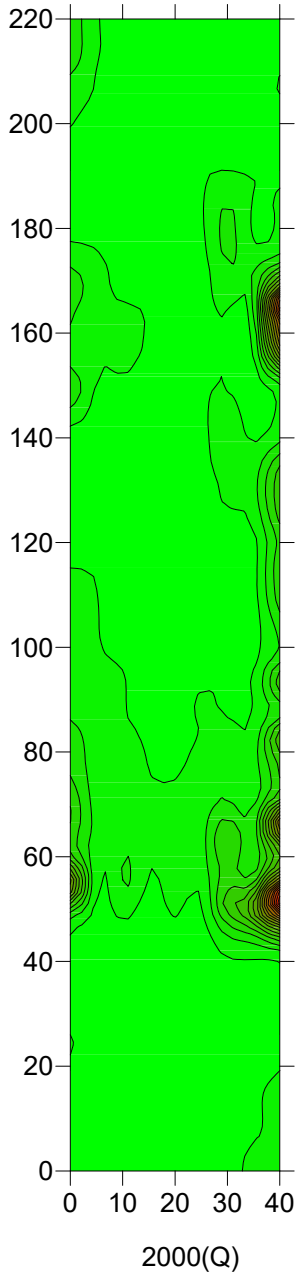
220
200
180
160
140
120
100
80
60
40
20
0
0 10 20 30 40
2000(Q)

Area B

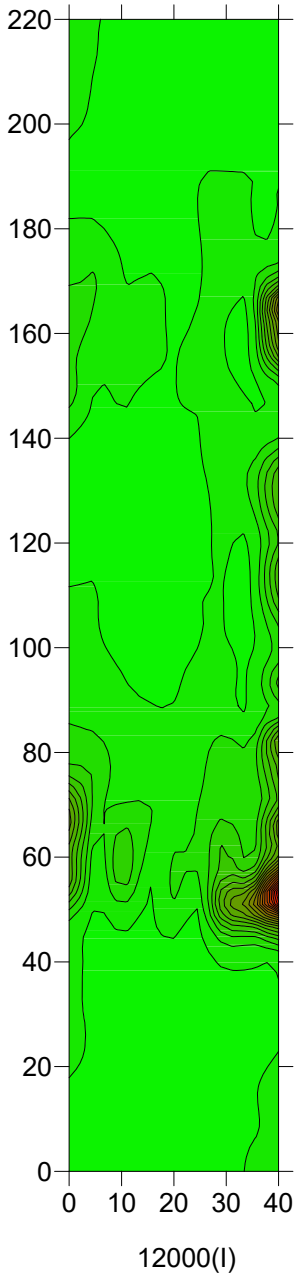
220
200
180
160
140
120
100
80
60
40
20
0
0 10 20 30 40
12000(I)

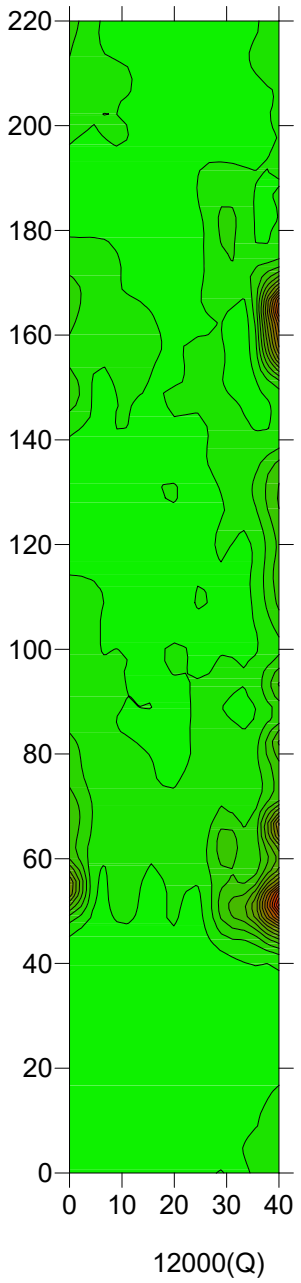
220
200
180
160
140
120
100
80
60
40
20
0
0 10 20 30 40
12000(Q)

Area B

Attachment B
Draft Boring Logs

TRC

BORING ID: SB-1

DRAFT

SITE ADDRESS: 4610 SW 113th St, Lakewood, WA	CLIENT: DevCo, LLC
DRILLING CONTRACTOR: Holt Services	PROJECT #: 487099
DRILLING EQUIPMENT: CME-85 Truckmount	DATE: 5/26/22
DRILLING METHOD: HSA	GROUND SURFACE ELEV. FT AMSL: NM / DECOMMISSIONING MATERIAL: Bentonite
LOGGED BY: N. Dorfner	TOTAL DEPTH: 15' bgs / BOREHOLE SIZE: 9" Diameter

Depth (feet)	USCS	Description USCS name; Color; Moisture; Density; Plasticity; Dilatency; EPI description; Other	Interval & % Recovery	Blows per 6"	Sample	PID (ppm)	Comments
0		0'-0.5' Topsoil					Lithology observed in soil cuttings
2		0.5'-15' POORLY-GRADED GRAVEL; brown; damp; loose; mostly coarse-grained gravel					
4							
6		5' NO RECOVERY	0	3, 2, 1			
8	GP						
10		10' Same as above; few fine to medium-grained sand; no petroleum odor	50	10, 13, 35	SB-1:10 @0824	0.2	No sheen
12							
14							
16		15' Same as above; few fine to medium-grained sand, trace silt; moist; no petroleum odor	10	4, 7, 7	SB-1:15 @0836	0.0	No sheen
18							
20		15' END OF BOREHOLE					

Notes:

HSA w/o well

TRC

BORING ID: SB-2

DRAFT

SITE ADDRESS: 4610 SW 113th St, Lakewood, WA	CLIENT: DevCo, LLC	CASING MATERIAL AND SIZE: 2" Dia Sch 40 PVC
DRILLING CONTRACTOR: Holt Services	PROJECT #: 487099	SCREEN SIZE: 0.010" Slot
DRILLING EQUIPMENT: CME-85 Truckmount	DATE: 5/26/22	SCREEN INTERVAL: 10'-20' bgs
DRILLING METHOD: HSA	GROUND SURFACE ELEV. FT AMSL: NM	FILTER PACK: N/A
LOGGED BY: N. Dorfner	TOTAL DEPTH: 20' bgs	FILTER PACK INTERVAL: N/A

Depth (feet)	USCS	Description USCS name; Color; Moisture; Density; Plasticity; Dilatency; EPI description; Other	Interval & % Recovery	Blows per 6"	Sample	PID (ppm)	Well Construction	Comments
0 2 4	GP	0'-5' POORLY-GRADED GRAVEL; brown; damp; medium dense; mostly coarse-grained gravel						
6 8	GP-GM	5'-15' POORLY-GRADED GRAVEL WITH SILT; dark brown; moist; mostly coarse-grained gravel, few silt; no petroleum odor	50	2,4,5	SB-2:5 @ 0922	0.1		No Sheen
10 12 14		10' NO RECOVERY Very dense	0	100/2"				
16 18 20	▽ GP	15'-20' POORLY-GRADED GRAVEL WITH SAND; brown; damp to moist; dense to very dense; mostly coarse-grained gravel, minor sand; no petroleum odor	80 80	8,18,44 10,18,50/6"	SB-2:15 @ 0943 SB-2:20 @ 1000	0.1 0.1		No Sheen

NOTES: GW measured at ~17.5' bgs.

HSA with well

TRC

BORING ID: SB-2

DRAFT

SITE ADDRESS: 4610 SW 113th St, Lakewood, WA	CLIENT: DevCo, LLC	CASING MATERIAL AND SIZE: 2" Dia Sch 40 PVC
DRILLING CONTRACTOR: Holt Services	PROJECT #: 487099	SCREEN SIZE: 0.010" Slot
DRILLING EQUIPMENT: CME-85 Truckmount	DATE: 5/26/22	SCREEN INTERVAL: 10' - 20' bgs
DRILLING METHOD: HSA	GROUND SURFACE ELEV. FT AMSL: NM	FILTER PACK: N/A
LOGGED BY: N. Dorfner	TOTAL DEPTH: 20' bgs	FILTER PACK INTERVAL: N/A

Depth (feet)	USCS	Description USCS name; Color; Moisture; Density; Plasticity; Dilatency; EPI description; Other	Interval & % Recovery	Blows per 6"	Sample	PID (ppm)	Well Construction	Comments
20	SW	20' WELL-GRADED SAND; grayish brown; wet; very dense; mostly fine to coarse-grained sand, few fine-grained gravel; no petroleum odor						
		20' END OF BOREHOLE						

NOTES:

HSA with well

TRC

BORING ID: SB-3

DRAFT

SITE ADDRESS: 4610 SW 113th St, Lakewood, WA	CLIENT: DevCo, LLC	CASING MATERIAL AND SIZE: 2" Dia Sch40 PVC
DRILLING CONTRACTOR: Holt Services	PROJECT #: 487099	SCREEN SIZE: 0.010" Slot
DRILLING EQUIPMENT: CME-85 Truckmount	DATE: 5/26/22	SCREEN INTERVAL: 10'-20' bgs
DRILLING METHOD: HSA	GROUND SURFACE ELEV. FT AMSL: NM	FILTER PACK: N/A
LOGGED BY: N. Dorfner	TOTAL DEPTH: 20' bgs	FILTER PACK INTERVAL: N/A

Depth (feet)	USCS	Description (USCS name; Color; Moisture; Density; Plasticity; Dilatency; EPI description; Other)	Interval & % Recovery	Blows per 6"	Sample	PID (ppm)	Well Construction	Comments
0	GP	0'-5' POORLY-GRADED GRAVEL; brown; damp; medium dense; mostly coarse-grained gravel						0'-10' Well Casing
2								
4								
6	GP-GM	5'-15' POORLY-GRADED GRAVEL WITH SILT; dark brown; moist; mostly coarse-grained gravel, few silt; no petroleum odor	20	2,3,6	SB-3:5 @ 1118	0.3		
8								
10		10' NO RECOVERY Very dense	0	15, 24, 28				10'-20' Well Screen
12								
14								
16	GP	15'-20' POORLY-GRADED GRAVEL WITH SAND; brown; wet; very dense; mostly coarse-grained gravel, minor sand; no petroleum odor	90	7, 18, 35	SB-3:15 @ 1135	0.1		
18								
20				30, 33, 30	SB-3:20 @ 1147	0.2		

NOTES: GW measured at ~17.5' bgs.

HSA with well

TRC

BORING ID: SB-3

DRAFT

SITE ADDRESS: 4610 SW 113th St, Lakewood, WA	CLIENT: DevCo, LLC	CASING MATERIAL AND SIZE: 2" Dia Sch 40 PVC
DRILLING CONTRACTOR: Holt Services	PROJECT #: 487099	SCREEN SIZE: 0.010" Slot
DRILLING EQUIPMENT: CME-85 Truckmount	DATE: 5/26/22	SCREEN INTERVAL: 10'-20' bgs
DRILLING METHOD: HSA	GROUND SURFACE ELEV. FT AMSL: NM	FILTER PACK: N/A
LOGGED BY: N. Dorfner	TOTAL DEPTH: 20' bgs	FILTER PACK INTERVAL: N/A

Depth (feet)	USCS	Description USCS name; Color; Moisture; Density; Plasticity; Dilatency; EPI description; Other	Interval & % Recovery	Blows per 6"	Sample	PID (ppm)	Well Construction	Comments
20	SW	20' WELL-GRADED SAND; grayish brown; wet; very dense; mostly fine to coarse-grained sand, few fine-grained gravel; no petroleum odor						
		20' END OF BOREHOLE						

NOTES:

HSA with well

TRC

BORING ID: SB-4

DRAFT

SITE ADDRESS: 4610 SW 113th St, Lakewood, WA	CLIENT: DevCo, LLC
DRILLING CONTRACTOR: Holt Services	PROJECT #: 487099
DRILLING EQUIPMENT: CME-85 Truckmount	DATE: 5/26/22
DRILLING METHOD: HSA	GROUND SURFACE ELEV. FT AMSL: NM / DECOMMISSIONING MATERIAL: Bentonite
LOGGED BY: N. Dorfner	TOTAL DEPTH: 10' bgs / BOREHOLE SIZE: 9" Diameter

Depth (feet)	USCS	Description (USCS name; Color; Moisture; Density; Plasticity; Dilatency; EPI description; Other)	Interval & % Recovery	Blows per 6"	Sample	PID (ppm)	Comments
0		0'-0.5' Quarry Spalls					1'-5' Appears very dark
2	SM	0.5'-3' SILTY SAND WITH GRAVEL; dark brown; damp; loose; mostly medium-grained sand, minor silt, minor gravel; no petroleum odor			SB-4:2.5 @ 1355	0.3	No Sheen
4			60	80, 68, 78	SB-4:5 @ 1405	0.2	No Sheen
6	GP	3'-10' POORLY-GRADED GRAVEL; brown; damp; very dense; mostly coarse-grained gravel, few sand					
8							
10		5' Same as above; no petroleum odor	60	28, 25, 23	SB-4:10 @ 1415	0.2	No Sheen
12	GP	10' POORLY-GRADED GRADED GRAVEL WITH SAND; brown; damp; dense; mostly medium-grained gravel, minor sand; no petroleum odor					
14							
16		10' END OF BOREHOLE					
18							
20							

Notes: Sample SB-4:2.5 was collected from the soil cuttings.

HSA w/o well

TRC

BORING ID: SB-5

DRAFT

SITE ADDRESS: 4610 SW 113th St, Lakewood, WA	CLIENT: DevCo, LLC
DRILLING CONTRACTOR: Holt Services	PROJECT #: 487099
DRILLING EQUIPMENT: CME-85 Truckmount	DATE: 5/26/22
DRILLING METHOD: HSA	GROUND SURFACE ELEV. FT AMSL: NM / DECOMMISSIONING MATERIAL: Bentonite
LOGGED BY: N. Dorfner	TOTAL DEPTH: 15' bgs / BOREHOLE SIZE: 9" Diameter

Depth (feet)	USCS	Description (USCS name; Color; Moisture; Density; Plasticity; Dilatency; EPI description; Other)	Interval & % Recovery	Blows per 6"	Sample	PID (ppm)	Comments
0		0' - 0.25' Asphalt Surface					0'-5' Appears very dark
2	SM	0.25'-10' SILTY SAND WITH GRAVEL; dark brown; damp; loose; mostly sand, minor gravel, minor silt; no petroleum odor			SB-5:2.5 @ 1445	0.7	No Sheen
4				21, 55, 50	SB-5:5 @ 1458	0.3	No Sheen
6		5' Same as above; very dense; no petroleum odor	50				
8							
10	GP	10'-15' POORLY-GRADED GRAVEL WITH SAND; brown; damp; very dense; mostly coarse-grained gravel, minor sand; no petroleum odor	75	6, 33, 35	SB-5:10 @ 1508	0.1	No Sheen
12							
14							
16		15' Same as above; moist; trace silt; no petroleum odor	50	11, 21, 20	SB-5:15 @ 1519	0.1	No Sheen
18		15' END OF BOREHOLE					
20							

Notes: Sample SB-5:2.5 was collected from the soil cuttings.

HSA w/o well

TRC

BORING ID: SB-6

DRAFT

SITE ADDRESS: 4610 SW 113th St, Lakewood, WA	CLIENT: DevCo, LLC	CASING MATERIAL AND SIZE: 2" Dia Sch 40 PVC
DRILLING CONTRACTOR: Holt Services	PROJECT #: 487099	SCREEN SIZE: 0.010" Slot
DRILLING EQUIPMENT: CME-85 Truckmount	DATE: 5/26/22	SCREEN INTERVAL: 10' - 20' bgs
DRILLING METHOD: HSA	GROUND SURFACE ELEV. FT AMSL: NM	FILTER PACK: N/A
LOGGED BY: N. Dorfner	TOTAL DEPTH: 20' bgs	FILTER PACK INTERVAL: N/A

Depth (feet)	USCS	Description (USCS name; Color; Moisture; Density; Plasticity; Dilatency; EPI description; Other)	Interval & % Recovery	Blows per 6"	Sample	PID (ppm)	Well Construction	Comments
0		0' - 0.25' Asphalt Surface						
	SM	0.25' - 10' SILTY SAND WITH GRAVEL; dark brown; damp; loose; mostly sand, minor silt, minor gravel; no petroleum odor			SB-6:2.5 @ 1540	0.0		1' - 5' Appears very dark; No Sheen
2								
4								
				20, 50, 39	SB-6:5 @ 1550	0.2		No Sheen
6		5' Same as above; very dense; no petroleum odor	75					
8								
10	GP	10' - 20' POORLY-GRADED GRAVEL WITH SAND; brown; damp; very dense; mostly coarse-grained gravel, minor sand; no petroleum odor	60	41, 76, 74	SB-6:10 @ 1608	0.2		No Sheen
12								
14								
16		15' NO RECOVERY Very dense	0	7, 37, 45				
18		20' WELL-GRADED GRAVEL WITH SAND; grayish brown; wet; dense; mostly f. to c.-grained gravel, minor sand; no petroleum odor						
20			60	8, 12, 28	SB-6:20 @ 1630	0.3		No Sheen

NOTES:

20' END OF BOREHOLE Sample SB-6:2.5 was collected from the soil cuttings. HSA with well

TRC

BORING ID: DPT - 1

DRAFT

SITE ADDRESS: 4610 SW 113th St, Lakewood, WA	CLIENT: DevCo, LLC
DRILLING CONTRACTOR: Holt Services	PROJECT #: 487099
DRILLING EQUIPMENT: GeoProbe 7800	DATE: 5/27/22
DRILLING METHOD: DPT	GROUND SURFACE ELEV. FT AMSL: NM / DECOMMISSIONING MATERIAL: Bentonite
LOGGED BY: N. Dorfner	TOTAL DEPTH: 5' bgs / BOREHOLE SIZE: 2" Diameter

Depth (feet)	USCS	Description USCS name; Color; Moisture; Density; Plasticity; Dilatency; EPI description; Other	Interval & % Recovery	PID (ppm)	Sample	Sheen	Notes
0	GP	0'-5' POORLY-GRADED GRAVEL WITH SAND; dark brown; damp; loose; mostly medium-grained gravel, minor sand; no petroleum odor					
1				0.0	DPT-1:1 @ 0930		
2				0.0	DPT-1:2 @ 0940		
3		2' Brick debris 3' Becomes grayish brown; no petroleum odor	50				
4		4.5' Becomes dark brown; no petroleum odor					
5				0.0	DPT-1:5 @ 0945		
		5' END OF BOREHOLE					

Notes:

Probe w/o well

TRC

BORING ID: DPT - 2

DRAFT

SITE ADDRESS: 4610 SW 113th St, Lakewood, WA	CLIENT: DevCo, LLC
DRILLING CONTRACTOR: Holt Services	PROJECT #: 487099
DRILLING EQUIPMENT: GeoProbe 7800	DATE: 5/27/22
DRILLING METHOD: DPT	GROUND SURFACE ELEV. FT AMSL: NM / DECOMMISSIONING MATERIAL: Bentonite
LOGGED BY: N. Dorfner	TOTAL DEPTH: 5' bgs / BOREHOLE SIZE: 2" Diameter

Depth (feet)	USCS	Description USCS name; Color; Moisture; Density; Plasticity; Dilatency; EPI description; Other	Interval & % Recovery	PID (ppm)	Sample	Sheen	Notes
0		0'-0.5' Quarry Spalls					
1	GP	0.5'-5' POORLY-GRADED GRAVEL WITH SAND; grayish brown; damp; medium dense; mostly medium-grained gravel, minor sand; no petroleum odor		0.1	DPT-2:1 @ 1005		
2				0.0	DPT-2:2 @ 1010		
3			50				
4		2' Dark brown color; brick debris; no petroleum odor					
5		3' Grayish brown color; no petroleum odor 4.5' Dark brown color; no petroleum odor		0.0	DPT-2:5 @ 1015		
		5' END OF BOREHOLE					

Notes:

Probe w/o well

TRC

BORING ID: DPT - 3

DRAFT

SITE ADDRESS: 4610 SW 113th St, Lakewood, WA	CLIENT: DevCo, LLC
DRILLING CONTRACTOR: Holt Services	PROJECT #: 487099
DRILLING EQUIPMENT: GeoProbe 7800	DATE: 5/27/22
DRILLING METHOD: DPT	GROUND SURFACE ELEV. FT AMSL: NM / DECOMMISSIONING MATERIAL: Bentonite
LOGGED BY: N. Dorfner	TOTAL DEPTH: 5' bgs / BOREHOLE SIZE: 2" Diameter

Depth (feet)	USCS	Description USCS name; Color; Moisture; Density; Plasticity; Dilatency; EPI description; Other	Interval & % Recovery	PID (ppm)	Sample	Sheen	Notes
0		0'-0.5' Quarry Spalls					
1	GP	0.5'-5' POORLY-GRADED GRAVEL WITH SAND; grayish brown; damp; medium dense; mostly medium-grained gravel, minor sand; no petroleum odor		0.2	DPT-3:1 @ 1025		
2				0.2	DPT-3:2 @ 1030		
3			60				
4		2' Dark brown color; no petroleum odor					
5		3' Grayish brown color; no petroleum odor 4' Dark brown color; no petroleum odor		0.2	DPT-3:5 @ 1100		
		5' END OF BOREHOLE					

Notes:

Probe w/o well

TRC

BORING ID: DPT - 4

DRAFT

SITE ADDRESS: 4610 SW 113th St, Lakewood, WA	CLIENT: DevCo, LLC
DRILLING CONTRACTOR: Holt Services	PROJECT #: 487099
DRILLING EQUIPMENT: GeoProbe 7800	DATE: 5/27/22
DRILLING METHOD: DPT	GROUND SURFACE ELEV. FT AMSL: NM / DECOMMISSIONING MATERIAL: Bentonite
LOGGED BY: N. Dorfner	TOTAL DEPTH: 5' bgs / BOREHOLE SIZE: 2" Diameter

Depth (feet)	USCS	Description USCS name; Color; Moisture; Density; Plasticity; Dilatency; EPI description; Other	Interval & % Recovery	PID (ppm)	Sample	Sheen	Notes
0		0'-0.5' Quarry Spalls					
1	GP	0.5'-5' POORLY-GRADED GRAVEL WITH SAND; grayish brown; damp; medium dense; mostly medium-grained gravel, minor sand; no petroleum odor		0.1	DPT-4:1 @ 1050		
2				0.1	DPT-4:2 @ 1055		
3			60				
4		1.5' Dark brown color; no petroleum odor					
5		3' Grayish brown color; no petroleum odor		0.1	DPT-4:5 @ 1110		
		4' Dark brown color; brick debris; no petroleum odor					
		5' END OF BOREHOLE					

Notes:

Probe w/o well

TRC

BORING ID: DPT-5

DRAFT

SITE ADDRESS: 4610 SW 113th St, Lakewood, WA	CLIENT: DevCo, LLC
DRILLING CONTRACTOR: Holt Services	PROJECT #: 487099
DRILLING EQUIPMENT: GeoProbe 7800	DATE: 5/27/22
DRILLING METHOD: DPT	GROUND SURFACE ELEV. FT AMSL: NM / DECOMMISSIONING MATERIAL: Bentonite
LOGGED BY: N. Dorfner	TOTAL DEPTH: 5' bgs / BOREHOLE SIZE: 2" Diameter

Depth (feet)	USCS	Description USCS name; Color; Moisture; Density; Plasticity; Dilatency; EPI description; Other	Interval & % Recovery	PID (ppm)	Sample	Sheen	Notes
0		0'-0.5' Quarry Spalls					
1	GP	0.5'-5' POORLY-GRADED GRAVEL WITH SAND; grayish brown; damp; medium dense; mostly medium-grained gravel, minor sand; no petroleum odor		0.2	DPT-5:1 @ 1125		
2				0.6	DPT-5:2 @ 1135		
3			80	0.3			
4		2'-4' Dark brown color; no petroleum odor		0.3			
5		4' Grayish brown color; no petroleum odor		0.4	DPT-5:5 @ 1140		
		5' END OF BOREHOLE					

Notes:

Probe w/o well

TRC

BORING ID: DPT - 6

DRAFT

SITE ADDRESS: 4610 SW 113th St, Lakewood, WA	CLIENT: DevCo, LLC
DRILLING CONTRACTOR: Holt Services	PROJECT #: 487099
DRILLING EQUIPMENT: GeoProbe 7800	DATE: 5/27/22
DRILLING METHOD: DPT	GROUND SURFACE ELEV. FT AMSL: NM / DECOMMISSIONING MATERIAL: Bentonite
LOGGED BY: N. Dorfner	TOTAL DEPTH: 5' bgs / BOREHOLE SIZE: 2" Diameter

Depth (feet)	USCS	Description USCS name; Color; Moisture; Density; Plasticity; Dilatency; EPI description; Other	Interval & % Recovery	PID (ppm)	Sample	Sheen	Notes
0		0'-0.5' Quarry Spalls					
1	GP	0.5'-5' POORLY-GRADED GRAVEL WITH SAND; grayish brown; damp; medium dense; mostly medium-grained gravel, minor sand; no petroleum odor		0.0	DPT-6:1 @ 1200		
2				0.1	DPT-6:2.5 @ 1205		
3			75	0.0			
4		2'-3' Dark brown color; no petroleum odor		0.0			
5		3'-5' Grayish brown; no petroleum odor		0.0	DPT-6:5 @ 1210		
		5' END OF BOREHOLE					

Notes:

Probe w/o well

TRC

BORING ID: DPT - 7

DRAFT

SITE ADDRESS: 4610 SW 113th St, Lakewood, WA	CLIENT: DevCo, LLC
DRILLING CONTRACTOR: Holt Services	PROJECT #: 487099
DRILLING EQUIPMENT: GeoProbe 7800	DATE: 5/27/22
DRILLING METHOD: DPT	GROUND SURFACE ELEV. FT AMSL: NM / DECOMMISSIONING MATERIAL: Bentonite
LOGGED BY: N. Dorfner	TOTAL DEPTH: 5' bgs / BOREHOLE SIZE: 2" Diameter

Depth (feet)	USCS	Description USCS name; Color; Moisture; Density; Plasticity; Dilatency; EPI description; Other	Interval & % Recovery	PID (ppm)	Sample	Sheen	Notes
0		0'-0.5' Quarry Spalls					
1	GP	0.5'-5' POORLY-GRADED GRAVEL WITH SAND; grayish brown; damp; medium dense; mostly medium-grained gravel, minor sand; no petroleum odor		0.0	DPT-7:1 @ 1220		
2				0.1	DPT-7:2 @ 1230		
3			60	0.0			
4		2'-2.5' Dark brown color; no petroleum odor		0.1			
5		2.5'-5' Grayish brown color; no petroleum odor		0.2	DPT-7:5 @ 1235		
		5' END OF BOREHOLE					

Notes:

Probe w/o well

TRC

BORING ID: DPT - 8

DRAFT

SITE ADDRESS: 4610 SW 113th St, Lakewood, WA	CLIENT: DevCo, LLC
DRILLING CONTRACTOR: Holt Services	PROJECT #: 487099
DRILLING EQUIPMENT: GeoProbe 7800	DATE: 5/27/22
DRILLING METHOD: DPT	GROUND SURFACE ELEV. FT AMSL: NM
DECOMMISSIONING MATERIAL: Bentonite	
LOGGED BY: N. Dorfner	TOTAL DEPTH: 5' bgs
BOREHOLE SIZE: 2" Diameter	

Depth (feet)	USCS	Description USCS name; Color; Moisture; Density; Plasticity; Dilatency; EPI description; Other	Interval & % Recovery	PID (ppm)	Sample	Sheen	Notes
0		0'-0.5' Quarry Spalls					
1	GP	0.5'-5' POORLY-GRADED GRAVEL WITH SAND; grayish brown; damp; medium dense; mostly medium-grained gravel, minor sand; no petroleum odor		0.0	DPT-8:1 @ 1250		
2				0.1	DPT-8:2 @ 1300		
3			60	0.0			
4		1'-2' Dark brown color; no petroleum odor		0.0			
5		2'-5' Grayish brown color; no petroleum odor		0.0	DPT-8:5 @ 1305		
		5' END OF BOREHOLE					

Notes:

Probe w/o well

TRC

BORING ID: DPT - 9

DRAFT

SITE ADDRESS: 4610 SW 113th St, Lakewood, WA	CLIENT: DevCo, LLC
DRILLING CONTRACTOR: Holt Services	PROJECT #: 487099
DRILLING EQUIPMENT: GeoProbe 7800	DATE: 5/27/22
DRILLING METHOD: DPT	GROUND SURFACE ELEV. FT AMSL: NM / DECOMMISSIONING MATERIAL: Bentonite
LOGGED BY: N. Dorfner	TOTAL DEPTH: 7' bgs / BOREHOLE SIZE: 2" Diameter

Depth (feet)	USCS	Description USCS name; Color; Moisture; Density; Plasticity; Dilatency; EPI description; Other	Interval & % Recovery	PID (ppm)	Sample	Sheen	Notes
0		0' - 0.5' Quarry Spalls					
1	GP	0.5' - 5' POORLY-GRADED GRAVEL WITH SAND; grayish brown; damp; medium dense; mostly medium-grained gravel, minor sand; no petroleum odor		0.0			
2				0.0	DPT-9:2 @ 1330		
			30				
3				0.0			
4		2'-5' Dark brown color; no petroleum odor		0.0			
5		5'-7' Grayish brown; no petroleum odor		0.0	DPT-9:5 @ 1335		
6			100	0.0			
7		7' END OF BOREHOLE		0.0	DPT-9:7 @ 1340		

Notes:

Probe w/o well

TRC

BORING ID: DPT-10

DRAFT

SITE ADDRESS: 4610 SW 113th St, Lakewood, WA	CLIENT: DevCo, LLC
DRILLING CONTRACTOR: Holt Services	PROJECT #: 487099
DRILLING EQUIPMENT: GeoProbe 7800	DATE: 5/27/22
DRILLING METHOD: DPT	GROUND SURFACE ELEV. FT AMSL: NM / DECOMMISSIONING MATERIAL: Bentonite
LOGGED BY: N. Dorfner	TOTAL DEPTH: 5' bgs / BOREHOLE SIZE: 2" Diameter

Depth (feet)	USCS	Description USCS name; Color; Moisture; Density; Plasticity; Dilatency; EPI description; Other	Interval & % Recovery	PID (ppm)	Sample	Sheen	Notes
0	GP	0'-5' POORLY-GRADED GRAVEL WITH SAND; dark brown; damp; medium dense; mostly medium-grained gravel, minor sand; no petroleum odor					
1				0.1			
2				0.1	DPT-10:2 @ 1420		
			60				
3		3.5'-5' Grayish brown; no petroleum odor		0.0			
4				0.0			
5		5' END OF BOREHOLE		0.0	DPT-10:5 @ 1425		

Notes:

Probe w/o well

Attachment C
Laboratory Analytical Reports

FRIEDMAN & BRUYA, INC.

ENVIRONMENTAL CHEMISTS

James E. Bruya, Ph.D.
Yelena Aravkina, M.S.
Michael Erdahl, B.S.
Vineta Mills, M.S.
Eric Young, B.S.

3012 16th Avenue West
Seattle, WA 98119-2029
(206) 285-8282
fbi@isomedia.com
www.friedmanandbruya.com

June 8, 2022

Eric Caddey, Project Manager
TRC Environmental
1180 NW Maple St, Suite 310
Issaquah, WA 98027

RE: Lakewood Assemblage 183164, F&BI 205490

Dear Mr Caddey:

Included are the results from the testing of material submitted on May 31, 2022 from the Lakewood Assemblage 183164, F&BI 205490 project. There are 61 pages included in this report. Any samples that may remain are currently scheduled for disposal in 30 days, or as directed by the Chain of Custody document. If you would like us to return your samples or arrange for long term storage at our offices, please contact us as soon as possible.

We appreciate this opportunity to be of service to you and hope you will call if you have any questions.

Sincerely,

FRIEDMAN & BRUYA, INC.

Michael Erdahl
Project Manager

Enclosures
c: Cynthia Moon
TRC0608R.DOC

FRIEDMAN & BRUYA, INC.

ENVIRONMENTAL CHEMISTS

CASE NARRATIVE

This case narrative encompasses samples received on May 31, 2022 by Friedman & Bruya, Inc. from the TRC Environmental Lakewood Assemblage 183164, F&BI 205490 project. Samples were logged in under the laboratory ID's listed below.

Laboratory ID	TRC Environmental
205490 -01	SB-1:10
205490 -02	SB-1:15
205490 -03	SB-2:5
205490 -04	SB-2:15
205490 -05	SB-2:20
205490 -06	SB-2:GW
205490 -07	SB-3:5
205490 -08	SB-3:15
205490 -09	SB-3:20
205490 -10	SB-3:GW
205490 -11	SB-4:2.5
205490 -12	SB-4:5
205490 -13	SB-4:10
205490 -14	SB-5:2.5
205490 -15	SB-5:5
205490 -16	SB-5:10
205490 -17	SB-5:15
205490 -18	SB-6:2.5
205490 -19	SB-6:5
205490 -20	SB-6:10
205490 -21	SB-6:20
205490 -22	SB-6:GW

Methylene chloride was detected in the 8260D analysis of samples SB-1:15, SB-2:5, and SB-5:10. The data were flagged as due to laboratory contamination.

An 8270E internal standard failed the acceptance criteria for sample SB-5:5. The sample was diluted and reanalyzed with acceptable results. Both data sets were reported.

The 8260D matrix spike and matrix spike duplicate failed the relative percent difference for several compounds. The analytes were not detected therefore the data were acceptable.

The 8260D laboratory control sample exceeded the acceptance criteria for dibromochloromethane. The compound was not detected, therefore the data were acceptable.

CASE NARRATIVE (continued)

Several compounds in the 8270E laboratory control sample and laboratory control sample duplicate exceeded the acceptance criteria. The compounds were not detected in the samples, therefore the data were acceptable.

All other quality control requirements were acceptable.

FRIEDMAN & BRUYA, INC.

ENVIRONMENTAL CHEMISTS

Date of Report: 06/08/22
Date Received: 05/31/22
Project: Lakewood Assemblage 183164, F&BI 205490
Date Extracted: 06/01/22
Date Analyzed: 06/01/22 and 06/02/22

RESULTS FROM THE ANALYSIS OF SOIL SAMPLES FOR TOTAL PETROLEUM HYDROCARBONS AS GASOLINE USING METHOD NWTPH-Gx

Results Reported on a Dry Weight Basis
Results Reported as mg/kg (ppm)

Sample ID Laboratory ID	Gasoline Range	Surrogate (% Recovery) (Limit 50-150)
SB-1:10 205490-01	<5	73
SB-1:15 205490-02	<5	77
SB-2:5 205490-03	<5	62
SB-2:15 205490-04	<5	64
SB-3:5 205490-07	<5	73
SB-3:15 205490-08	<5	68
SB-4:2.5 205490-11	<5	56
SB-4:5 205490-12	<5	70
SB-5:2.5 205490-14	<5	66
SB-5:5 205490-15	<5	66
SB-5:10 205490-16	<5	67

FRIEDMAN & BRUYA, INC.

ENVIRONMENTAL CHEMISTS

Date of Report: 06/08/22
Date Received: 05/31/22
Project: Lakewood Assemblage 183164, F&BI 205490
Date Extracted: 06/01/22
Date Analyzed: 06/01/22 and 06/02/22

RESULTS FROM THE ANALYSIS OF SOIL SAMPLES FOR TOTAL PETROLEUM HYDROCARBONS AS GASOLINE USING METHOD NWTPH-Gx

Results Reported on a Dry Weight Basis
Results Reported as mg/kg (ppm)

Sample ID Laboratory ID	Gasoline Range	Surrogate (% Recovery) (Limit 50-150)
SB-6:2.5 205490-18	<5	54
SB-6:5 205490-19	<5	67
Method Blank 02-1139 MB	<5	79

FRIEDMAN & BRUYA, INC.

ENVIRONMENTAL CHEMISTS

Date of Report: 06/08/22
Date Received: 05/31/22
Project: Lakewood Assemblage 183164, F&BI 205490
Date Extracted: 06/07/22
Date Analyzed: 06/07/22

RESULTS FROM THE ANALYSIS OF WATER SAMPLES FOR TOTAL PETROLEUM HYDROCARBONS AS GASOLINE USING METHOD NWTPH-Gx

Results Reported as ug/L (ppb)

Sample ID Laboratory ID	Gasoline Range	Surrogate (% Recovery) (Limit 51-134)
SB-2:GW 205490-06	<100	94
SB-3:GW 205490-10	<100	90
SB-6:GW 205490-22	<100	88
Method Blank 02-1144 MB	<100	100

FRIEDMAN & BRUYA, INC.

ENVIRONMENTAL CHEMISTS

Date of Report: 06/08/22
Date Received: 05/31/22
Project: Lakewood Assemblage 183164, F&BI 205490
Date Extracted: 06/01/22
Date Analyzed: 06/01/22

RESULTS FROM THE ANALYSIS OF SOIL SAMPLES FOR TOTAL PETROLEUM HYDROCARBONS AS DIESEL AND MOTOR OIL USING METHOD NWTPH-Dx

Results Reported on a Dry Weight Basis
Results Reported as mg/kg (ppm)

Sample ID Laboratory ID	Diesel Range (C_{10}-C_{25})	Motor Oil Range (C_{25}-C_{36})	Surrogate (% Recovery) (Limit 48-168)
SB-1:10 205490-01	<50	<250	101
SB-1:15 205490-02	<50	<250	103
SB-2:5 205490-03	<50	<250	100
SB-2:15 205490-04	<50	<250	110
SB-3:5 205490-07	<50	<250	100
SB-3:15 205490-08	<50	<250	111
SB-4:2.5 205490-11	<50	310	109
SB-4:5 205490-12	<50	<250	100
SB-5:2.5 205490-14	<50	<250	110
SB-5:5 205490-15	<50	750	101

FRIEDMAN & BRUYA, INC.

ENVIRONMENTAL CHEMISTS

Date of Report: 06/08/22
Date Received: 05/31/22
Project: Lakewood Assemblage 183164, F&BI 205490
Date Extracted: 06/01/22
Date Analyzed: 06/01/22

RESULTS FROM THE ANALYSIS OF SOIL SAMPLES FOR TOTAL PETROLEUM HYDROCARBONS AS DIESEL AND MOTOR OIL USING METHOD NWTPH-Dx

Results Reported on a Dry Weight Basis
Results Reported as mg/kg (ppm)

Sample ID Laboratory ID	Diesel Range (C_{10}-C_{25})	Motor Oil Range (C_{25}-C_{36})	Surrogate (% Recovery) (Limit 48-168)
SB-5:10 205490-16	<50	<250	100
SB-6:2.5 205490-18	<50	<250	109
SB-6:5 205490-19	<50	<250	104
Method Blank 02-1327 MB	<50	<250	98

Date of Report: 06/08/22
Date Received: 05/31/22
Project: Lakewood Assemblage 183164, F&BI 205490
Date Extracted: 06/01/22
Date Analyzed: 06/01/22

RESULTS FROM THE ANALYSIS OF WATER SAMPLES FOR TOTAL PETROLEUM HYDROCARBONS AS DIESEL AND MOTOR OIL USING METHOD NWTPH-Dx

Results Reported as ug/L (ppb)

Sample ID Laboratory ID	Diesel Range (C_{10}-C_{25})	Motor Oil Range (C_{25}-C_{36})	Surrogate (% Recovery) (Limit 41-152)
SB-2:GW 205490-06	130 x	<250	125
SB-3:GW 205490-10	150 x	<250	131
SB-6:GW 205490-22	120 x	<250	125
Method Blank 02-1320 MB2	<50	<250	116

Analysis For Total Metals By EPA Method 6020B

Client ID:	SB-1:15	Client:	TRC Environmental
Date Received:	05/31/22	Project:	Lakewood Assemblage 183164
Date Extracted:	06/01/22	Lab ID:	205490-02
Date Analyzed:	06/01/22	Data File:	205490-02.099
Matrix:	Soil	Instrument:	ICPMS2
Units:	mg/kg (ppm) Dry Weight	Operator:	SP

Analyte:	Concentration mg/kg (ppm)
Arsenic	2.98
Cadmium	<1
Chromium	18.0
Lead	2.90
Mercury	<1

Analysis For Total Metals By EPA Method 6020B

Client ID:	SB-3:5	Client:	TRC Environmental
Date Received:	05/31/22	Project:	Lakewood Assemblage 183164
Date Extracted:	06/01/22	Lab ID:	205490-07
Date Analyzed:	06/01/22	Data File:	205490-07.102
Matrix:	Soil	Instrument:	ICPMS2
Units:	mg/kg (ppm) Dry Weight	Operator:	SP

Analyte:	Concentration mg/kg (ppm)
Arsenic	4.32
Cadmium	<1
Lead	10.7
Mercury	<1

Analysis For Total Metals By EPA Method 6020B

Client ID:	SB-3:5	Client:	TRC Environmental
Date Received:	05/31/22	Project:	Lakewood Assemblage 183164
Date Extracted:	06/01/22	Lab ID:	205490-07 x5
Date Analyzed:	06/02/22	Data File:	205490-07 x5.035
Matrix:	Soil	Instrument:	ICPMS2
Units:	mg/kg (ppm) Dry Weight	Operator:	SP

Analyte:	Concentration mg/kg (ppm)
Chromium	16.0

Analysis For Total Metals By EPA Method 6020B

Client ID:	SB-4:2.5	Client:	TRC Environmental
Date Received:	05/31/22	Project:	Lakewood Assemblage 183164
Date Extracted:	06/01/22	Lab ID:	205490-11
Date Analyzed:	06/01/22	Data File:	205490-11.103
Matrix:	Soil	Instrument:	ICPMS2
Units:	mg/kg (ppm) Dry Weight	Operator:	SP

Analyte:	Concentration mg/kg (ppm)
Arsenic	4.50
Cadmium	<1
Chromium	13.5
Lead	16.8
Mercury	<1

Analysis For Total Metals By EPA Method 6020B

Client ID:	SB-5:2.5	Client:	TRC Environmental
Date Received:	05/31/22	Project:	Lakewood Assemblage 183164
Date Extracted:	06/01/22	Lab ID:	205490-14
Date Analyzed:	06/01/22	Data File:	205490-14.104
Matrix:	Soil	Instrument:	ICPMS2
Units:	mg/kg (ppm) Dry Weight	Operator:	SP

Analyte:	Concentration mg/kg (ppm)
Arsenic	39.0
Cadmium	<1
Chromium	9.53
Lead	5.30
Mercury	<1

Analysis For Total Metals By EPA Method 6020B

Client ID:	SB-5:5	Client:	TRC Environmental
Date Received:	05/31/22	Project:	Lakewood Assemblage 183164
Date Extracted:	06/01/22	Lab ID:	205490-15
Date Analyzed:	06/01/22	Data File:	205490-15.105
Matrix:	Soil	Instrument:	ICPMS2
Units:	mg/kg (ppm) Dry Weight	Operator:	SP

Analyte:	Concentration mg/kg (ppm)
Arsenic	45.6
Cadmium	<1
Chromium	10.1
Lead	6.22
Mercury	<1

Analysis For Total Metals By EPA Method 6020B

Client ID:	SB-5:10	Client:	TRC Environmental
Date Received:	05/31/22	Project:	Lakewood Assemblage 183164
Date Extracted:	06/01/22	Lab ID:	205490-16
Date Analyzed:	06/01/22	Data File:	205490-16.106
Matrix:	Soil	Instrument:	ICPMS2
Units:	mg/kg (ppm) Dry Weight	Operator:	SP

Analyte:	Concentration mg/kg (ppm)
Arsenic	4.19
Cadmium	<1
Chromium	12.9
Lead	2.44
Mercury	<1

Analysis For Total Metals By EPA Method 6020B

Client ID:	SB-6:2.5	Client:	TRC Environmental
Date Received:	05/31/22	Project:	Lakewood Assemblage 183164
Date Extracted:	06/01/22	Lab ID:	205490-18
Date Analyzed:	06/01/22	Data File:	205490-18.107
Matrix:	Soil	Instrument:	ICPMS2
Units:	mg/kg (ppm) Dry Weight	Operator:	SP

Analyte:	Concentration mg/kg (ppm)
Arsenic	28.2
Cadmium	<1
Chromium	9.57
Lead	9.16
Mercury	<1

Analysis For Total Metals By EPA Method 6020B

Client ID:	SB-6:5	Client:	TRC Environmental
Date Received:	05/31/22	Project:	Lakewood Assemblage 183164
Date Extracted:	06/01/22	Lab ID:	205490-19
Date Analyzed:	06/01/22	Data File:	205490-19.108
Matrix:	Soil	Instrument:	ICPMS2
Units:	mg/kg (ppm) Dry Weight	Operator:	SP

Analyte:	Concentration mg/kg (ppm)
Arsenic	9.49
Cadmium	<1
Chromium	10.5
Lead	2.64
Mercury	<1

Analysis For Total Metals By EPA Method 6020B

Client ID:	Method Blank	Client:	TRC Environmental
Date Received:	NA	Project:	Lakewood Assemblage 183164
Date Extracted:	06/01/22	Lab ID:	I2-392 mb
Date Analyzed:	06/01/22	Data File:	I2-392 mb.064
Matrix:	Soil	Instrument:	ICPMS2
Units:	mg/kg (ppm) Dry Weight	Operator:	SP

Analyte:	Concentration mg/kg (ppm)
Arsenic	<1
Cadmium	<1
Chromium	<1
Lead	<1
Mercury	<1

FRIEDMAN & BRUYA, INC.

ENVIRONMENTAL CHEMISTS

Analysis For Volatile Compounds By EPA Method 8260D Dual Acquisition

Client Sample ID:	SB-1:10	Client:	TRC Environmental
Date Received:	05/31/22	Project:	Lakewood Assemblage 183164
Date Extracted:	05/31/22	Lab ID:	205490-01
Date Analyzed:	06/03/22	Data File:	060253.D
Matrix:	Soil	Instrument:	GCMS13
Units:	mg/kg (ppm) Dry Weight	Operator:	VM

Surrogates:	% Recovery:	Lower Limit:	Upper Limit:
1,2-Dichloroethane-d4	92	84	120
Toluene-d8	96	73	128
4-Bromofluorobenzene	102	57	146

Compounds:	Concentration mg/kg (ppm)	Compounds:	Concentration mg/kg (ppm)
Dichlorodifluoromethane	<0.5	1,3-Dichloropropane	<0.05
Chloromethane	<0.5	Tetrachloroethene	<0.025
Vinyl chloride	<0.05	Dibromochloromethane	<0.05
Bromomethane	<0.5	1,2-Dibromoethane (EDB)	<0.05
Chloroethane	<0.5	Chlorobenzene	<0.05
Trichlorofluoromethane	<0.5	Ethylbenzene	<0.05
Acetone	<5	1,1,1,2-Tetrachloroethane	<0.05
1,1-Dichloroethene	<0.05	m,p-Xylene	<0.1
Hexane	<0.25	o-Xylene	<0.05
Methylene chloride	<0.5	Styrene	<0.05
Methyl t-butyl ether (MTBE)	<0.05	Isopropylbenzene	<0.05
trans-1,2-Dichloroethene	<0.05	Bromoform	<0.05
1,1-Dichloroethane	<0.05	n-Propylbenzene	<0.05
2,2-Dichloropropane	<0.05	Bromobenzene	<0.05
cis-1,2-Dichloroethene	<0.05	1,3,5-Trimethylbenzene	<0.05
Chloroform	<0.05	1,1,2,2-Tetrachloroethane	<0.05
2-Butanone (MEK)	<1	1,2,3-Trichloropropane	<0.05
1,2-Dichloroethane (EDC)	<0.05	2-Chlorotoluene	<0.05
1,1,1-Trichloroethane	<0.05	4-Chlorotoluene	<0.05
1,1-Dichloropropene	<0.05	tert-Butylbenzene	<0.05
Carbon tetrachloride	<0.05	1,2,4-Trimethylbenzene	<0.05
Benzene	<0.03	sec-Butylbenzene	<0.05
Trichloroethene	<0.02	p-Isopropyltoluene	<0.05
1,2-Dichloropropane	<0.05	1,3-Dichlorobenzene	<0.05
Bromodichloromethane	<0.05	1,4-Dichlorobenzene	<0.05
Dibromomethane	<0.05	1,2-Dichlorobenzene	<0.05
4-Methyl-2-pentanone	<1	1,2-Dibromo-3-chloropropane	<0.5
cis-1,3-Dichloropropene	<0.05	1,2,4-Trichlorobenzene	<0.25
Toluene	<0.05	Hexachlorobutadiene	<0.25
trans-1,3-Dichloropropene	<0.05	Naphthalene	<0.05
1,1,2-Trichloroethane	<0.05	1,2,3-Trichlorobenzene	<0.25
2-Hexanone	<0.5		

FRIEDMAN & BRUYA, INC.

ENVIRONMENTAL CHEMISTS

Analysis For Volatile Compounds By EPA Method 8260D Dual Acquisition

Client Sample ID:	SB-1:15	Client:	TRC Environmental
Date Received:	05/31/22	Project:	Lakewood Assemblage 183164
Date Extracted:	05/31/22	Lab ID:	205490-02
Date Analyzed:	06/03/22	Data File:	060254.D
Matrix:	Soil	Instrument:	GCMS13
Units:	mg/kg (ppm) Dry Weight	Operator:	VM

Surrogates:	% Recovery:	Lower Limit:	Upper Limit:
1,2-Dichloroethane-d4	95	84	120
Toluene-d8	99	73	128
4-Bromofluorobenzene	106	57	146

Compounds:	Concentration mg/kg (ppm)	Compounds:	Concentration mg/kg (ppm)
Dichlorodifluoromethane	<0.5	1,3-Dichloropropane	<0.05
Chloromethane	<0.5	Tetrachloroethene	<0.025
Vinyl chloride	<0.05	Dibromochloromethane	<0.05
Bromomethane	<0.5	1,2-Dibromoethane (EDB)	<0.05
Chloroethane	<0.5	Chlorobenzene	<0.05
Trichlorofluoromethane	<0.5	Ethylbenzene	<0.05
Acetone	<5	1,1,1,2-Tetrachloroethane	<0.05
1,1-Dichloroethene	<0.05	m,p-Xylene	<0.1
Hexane	<0.25	o-Xylene	<0.05
Methylene chloride	0.53 lc	Styrene	<0.05
Methyl t-butyl ether (MTBE)	<0.05	Isopropylbenzene	<0.05
trans-1,2-Dichloroethene	<0.05	Bromoform	<0.05
1,1-Dichloroethane	<0.05	n-Propylbenzene	<0.05
2,2-Dichloropropane	<0.05	Bromobenzene	<0.05
cis-1,2-Dichloroethene	<0.05	1,3,5-Trimethylbenzene	<0.05
Chloroform	<0.05	1,1,2,2-Tetrachloroethane	<0.05
2-Butanone (MEK)	<1	1,2,3-Trichloropropane	<0.05
1,2-Dichloroethane (EDC)	<0.05	2-Chlorotoluene	<0.05
1,1,1-Trichloroethane	<0.05	4-Chlorotoluene	<0.05
1,1-Dichloropropene	<0.05	tert-Butylbenzene	<0.05
Carbon tetrachloride	<0.05	1,2,4-Trimethylbenzene	<0.05
Benzene	<0.03	sec-Butylbenzene	<0.05
Trichloroethene	<0.02	p-Isopropyltoluene	<0.05
1,2-Dichloropropane	<0.05	1,3-Dichlorobenzene	<0.05
Bromodichloromethane	<0.05	1,4-Dichlorobenzene	<0.05
Dibromomethane	<0.05	1,2-Dichlorobenzene	<0.05
4-Methyl-2-pentanone	<1	1,2-Dibromo-3-chloropropane	<0.5
cis-1,3-Dichloropropene	<0.05	1,2,4-Trichlorobenzene	<0.25
Toluene	<0.05	Hexachlorobutadiene	<0.25
trans-1,3-Dichloropropene	<0.05	Naphthalene	<0.05
1,1,2-Trichloroethane	<0.05	1,2,3-Trichlorobenzene	<0.25
2-Hexanone	<0.5		

FRIEDMAN & BRUYA, INC.

ENVIRONMENTAL CHEMISTS

Analysis For Volatile Compounds By EPA Method 8260D Dual Acquisition

Client Sample ID:	SB-2:5	Client:	TRC Environmental
Date Received:	05/31/22	Project:	Lakewood Assemblage 183164
Date Extracted:	05/31/22	Lab ID:	205490-03
Date Analyzed:	06/03/22	Data File:	060255.D
Matrix:	Soil	Instrument:	GCMS13
Units:	mg/kg (ppm) Dry Weight	Operator:	VM

Surrogates:	% Recovery:	Lower Limit:	Upper Limit:
1,2-Dichloroethane-d4	96	84	120
Toluene-d8	95	73	128
4-Bromofluorobenzene	100	57	146

Compounds:	Concentration mg/kg (ppm)	Compounds:	Concentration mg/kg (ppm)
Dichlorodifluoromethane	<0.5	1,3-Dichloropropane	<0.05
Chloromethane	<0.5	Tetrachloroethene	<0.025
Vinyl chloride	<0.05	Dibromochloromethane	<0.05
Bromomethane	<0.5	1,2-Dibromoethane (EDB)	<0.05
Chloroethane	<0.5	Chlorobenzene	<0.05
Trichlorofluoromethane	<0.5	Ethylbenzene	<0.05
Acetone	<5	1,1,1,2-Tetrachloroethane	<0.05
1,1-Dichloroethene	<0.05	m,p-Xylene	<0.1
Hexane	<0.25	o-Xylene	<0.05
Methylene chloride	0.62 lc	Styrene	<0.05
Methyl t-butyl ether (MTBE)	<0.05	Isopropylbenzene	<0.05
trans-1,2-Dichloroethene	<0.05	Bromoform	<0.05
1,1-Dichloroethane	<0.05	n-Propylbenzene	<0.05
2,2-Dichloropropane	<0.05	Bromobenzene	<0.05
cis-1,2-Dichloroethene	<0.05	1,3,5-Trimethylbenzene	<0.05
Chloroform	<0.05	1,1,2,2-Tetrachloroethane	<0.05
2-Butanone (MEK)	<1	1,2,3-Trichloropropane	<0.05
1,2-Dichloroethane (EDC)	<0.05	2-Chlorotoluene	<0.05
1,1,1-Trichloroethane	<0.05	4-Chlorotoluene	<0.05
1,1-Dichloropropene	<0.05	tert-Butylbenzene	<0.05
Carbon tetrachloride	<0.05	1,2,4-Trimethylbenzene	<0.05
Benzene	<0.03	sec-Butylbenzene	<0.05
Trichloroethene	<0.02	p-Isopropyltoluene	<0.05
1,2-Dichloropropane	<0.05	1,3-Dichlorobenzene	<0.05
Bromodichloromethane	<0.05	1,4-Dichlorobenzene	<0.05
Dibromomethane	<0.05	1,2-Dichlorobenzene	<0.05
4-Methyl-2-pentanone	<1	1,2-Dibromo-3-chloropropane	<0.5
cis-1,3-Dichloropropene	<0.05	1,2,4-Trichlorobenzene	<0.25
Toluene	<0.05	Hexachlorobutadiene	<0.25
trans-1,3-Dichloropropene	<0.05	Naphthalene	<0.05
1,1,2-Trichloroethane	<0.05	1,2,3-Trichlorobenzene	<0.25
2-Hexanone	<0.5		

FRIEDMAN & BRUYA, INC.

ENVIRONMENTAL CHEMISTS

Analysis For Volatile Compounds By EPA Method 8260D Dual Acquisition

Client Sample ID:	SB-2:15	Client:	TRC Environmental
Date Received:	05/31/22	Project:	Lakewood Assemblage 183164
Date Extracted:	05/31/22	Lab ID:	205490-04
Date Analyzed:	06/03/22	Data File:	060256.D
Matrix:	Soil	Instrument:	GCMS13
Units:	mg/kg (ppm) Dry Weight	Operator:	VM

Surrogates:	% Recovery:	Lower Limit:	Upper Limit:
1,2-Dichloroethane-d4	99	84	120
Toluene-d8	99	73	128
4-Bromofluorobenzene	100	57	146

Compounds:	Concentration mg/kg (ppm)	Compounds:	Concentration mg/kg (ppm)
Dichlorodifluoromethane	<0.5	1,3-Dichloropropane	<0.05
Chloromethane	<0.5	Tetrachloroethene	<0.025
Vinyl chloride	<0.05	Dibromochloromethane	<0.05
Bromomethane	<0.5	1,2-Dibromoethane (EDB)	<0.05
Chloroethane	<0.5	Chlorobenzene	<0.05
Trichlorofluoromethane	<0.5	Ethylbenzene	<0.05
Acetone	<5	1,1,1,2-Tetrachloroethane	<0.05
1,1-Dichloroethene	<0.05	m,p-Xylene	<0.1
Hexane	<0.25	o-Xylene	<0.05
Methylene chloride	<0.5	Styrene	<0.05
Methyl t-butyl ether (MTBE)	<0.05	Isopropylbenzene	<0.05
trans-1,2-Dichloroethene	<0.05	Bromoform	<0.05
1,1-Dichloroethane	<0.05	n-Propylbenzene	<0.05
2,2-Dichloropropane	<0.05	Bromobenzene	<0.05
cis-1,2-Dichloroethene	<0.05	1,3,5-Trimethylbenzene	<0.05
Chloroform	<0.05	1,1,2,2-Tetrachloroethane	<0.05
2-Butanone (MEK)	<1	1,2,3-Trichloropropane	<0.05
1,2-Dichloroethane (EDC)	<0.05	2-Chlorotoluene	<0.05
1,1,1-Trichloroethane	<0.05	4-Chlorotoluene	<0.05
1,1-Dichloropropene	<0.05	tert-Butylbenzene	<0.05
Carbon tetrachloride	<0.05	1,2,4-Trimethylbenzene	<0.05
Benzene	<0.03	sec-Butylbenzene	<0.05
Trichloroethene	<0.02	p-Isopropyltoluene	<0.05
1,2-Dichloropropane	<0.05	1,3-Dichlorobenzene	<0.05
Bromodichloromethane	<0.05	1,4-Dichlorobenzene	<0.05
Dibromomethane	<0.05	1,2-Dichlorobenzene	<0.05
4-Methyl-2-pentanone	<1	1,2-Dibromo-3-chloropropane	<0.5
cis-1,3-Dichloropropene	<0.05	1,2,4-Trichlorobenzene	<0.25
Toluene	<0.05	Hexachlorobutadiene	<0.25
trans-1,3-Dichloropropene	<0.05	Naphthalene	<0.05
1,1,2-Trichloroethane	<0.05	1,2,3-Trichlorobenzene	<0.25
2-Hexanone	<0.5		

FRIEDMAN & BRUYA, INC.

ENVIRONMENTAL CHEMISTS

Analysis For Volatile Compounds By EPA Method 8260D Dual Acquisition

Client Sample ID:	SB-3:5	Client:	TRC Environmental
Date Received:	05/31/22	Project:	Lakewood Assemblage 183164
Date Extracted:	05/31/22	Lab ID:	205490-07
Date Analyzed:	06/03/22	Data File:	060257.D
Matrix:	Soil	Instrument:	GCMS13
Units:	mg/kg (ppm) Dry Weight	Operator:	VM

Surrogates:	% Recovery:	Lower Limit:	Upper Limit:
1,2-Dichloroethane-d4	99	84	120
Toluene-d8	102	73	128
4-Bromofluorobenzene	99	57	146

Compounds:	Concentration mg/kg (ppm)	Compounds:	Concentration mg/kg (ppm)
Dichlorodifluoromethane	<0.5	1,3-Dichloropropane	<0.05
Chloromethane	<0.5	Tetrachloroethene	<0.025
Vinyl chloride	<0.05	Dibromochloromethane	<0.05
Bromomethane	<0.5	1,2-Dibromoethane (EDB)	<0.05
Chloroethane	<0.5	Chlorobenzene	<0.05
Trichlorofluoromethane	<0.5	Ethylbenzene	<0.05
Acetone	<5	1,1,1,2-Tetrachloroethane	<0.05
1,1-Dichloroethene	<0.05	m,p-Xylene	<0.1
Hexane	<0.25	o-Xylene	<0.05
Methylene chloride	<0.5	Styrene	<0.05
Methyl t-butyl ether (MTBE)	<0.05	Isopropylbenzene	<0.05
trans-1,2-Dichloroethene	<0.05	Bromoform	<0.05
1,1-Dichloroethane	<0.05	n-Propylbenzene	<0.05
2,2-Dichloropropane	<0.05	Bromobenzene	<0.05
cis-1,2-Dichloroethene	<0.05	1,3,5-Trimethylbenzene	<0.05
Chloroform	<0.05	1,1,2,2-Tetrachloroethane	<0.05
2-Butanone (MEK)	<1	1,2,3-Trichloropropane	<0.05
1,2-Dichloroethane (EDC)	<0.05	2-Chlorotoluene	<0.05
1,1,1-Trichloroethane	<0.05	4-Chlorotoluene	<0.05
1,1-Dichloropropene	<0.05	tert-Butylbenzene	<0.05
Carbon tetrachloride	<0.05	1,2,4-Trimethylbenzene	<0.05
Benzene	<0.03	sec-Butylbenzene	<0.05
Trichloroethene	<0.02	p-Isopropyltoluene	<0.05
1,2-Dichloropropane	<0.05	1,3-Dichlorobenzene	<0.05
Bromodichloromethane	<0.05	1,4-Dichlorobenzene	<0.05
Dibromomethane	<0.05	1,2-Dichlorobenzene	<0.05
4-Methyl-2-pentanone	<1	1,2-Dibromo-3-chloropropane	<0.5
cis-1,3-Dichloropropene	<0.05	1,2,4-Trichlorobenzene	<0.25
Toluene	<0.05	Hexachlorobutadiene	<0.25
trans-1,3-Dichloropropene	<0.05	Naphthalene	<0.05
1,1,2-Trichloroethane	<0.05	1,2,3-Trichlorobenzene	<0.25
2-Hexanone	<0.5		

FRIEDMAN & BRUYA, INC.

ENVIRONMENTAL CHEMISTS

Analysis For Volatile Compounds By EPA Method 8260D Dual Acquisition

Client Sample ID:	SB-3:15	Client:	TRC Environmental
Date Received:	05/31/22	Project:	Lakewood Assemblage 183164
Date Extracted:	05/31/22	Lab ID:	205490-08
Date Analyzed:	06/03/22	Data File:	060258.D
Matrix:	Soil	Instrument:	GCMS13
Units:	mg/kg (ppm) Dry Weight	Operator:	VM

Surrogates:	% Recovery:	Lower Limit:	Upper Limit:
1,2-Dichloroethane-d4	99	84	120
Toluene-d8	94	73	128
4-Bromofluorobenzene	99	57	146

Compounds:	Concentration mg/kg (ppm)	Compounds:	Concentration mg/kg (ppm)
Dichlorodifluoromethane	<0.5	1,3-Dichloropropane	<0.05
Chloromethane	<0.5	Tetrachloroethene	<0.025
Vinyl chloride	<0.05	Dibromochloromethane	<0.05
Bromomethane	<0.5	1,2-Dibromoethane (EDB)	<0.05
Chloroethane	<0.5	Chlorobenzene	<0.05
Trichlorofluoromethane	<0.5	Ethylbenzene	0.073
Acetone	<5	1,1,1,2-Tetrachloroethane	<0.05
1,1-Dichloroethene	<0.05	m,p-Xylene	0.31
Hexane	<0.25	o-Xylene	0.098
Methylene chloride	<0.5	Styrene	<0.05
Methyl t-butyl ether (MTBE)	<0.05	Isopropylbenzene	<0.05
trans-1,2-Dichloroethene	<0.05	Bromoform	<0.05
1,1-Dichloroethane	<0.05	n-Propylbenzene	<0.05
2,2-Dichloropropane	<0.05	Bromobenzene	<0.05
cis-1,2-Dichloroethene	<0.05	1,3,5-Trimethylbenzene	<0.05
Chloroform	<0.05	1,1,2,2-Tetrachloroethane	<0.05
2-Butanone (MEK)	<1	1,2,3-Trichloropropane	<0.05
1,2-Dichloroethane (EDC)	<0.05	2-Chlorotoluene	<0.05
1,1,1-Trichloroethane	<0.05	4-Chlorotoluene	<0.05
1,1-Dichloropropene	<0.05	tert-Butylbenzene	<0.05
Carbon tetrachloride	<0.05	1,2,4-Trimethylbenzene	<0.05
Benzene	<0.03	sec-Butylbenzene	<0.05
Trichloroethene	<0.02	p-Isopropyltoluene	<0.05
1,2-Dichloropropane	<0.05	1,3-Dichlorobenzene	<0.05
Bromodichloromethane	<0.05	1,4-Dichlorobenzene	<0.05
Dibromomethane	<0.05	1,2-Dichlorobenzene	<0.05
4-Methyl-2-pentanone	<1	1,2-Dibromo-3-chloropropane	<0.5
cis-1,3-Dichloropropene	<0.05	1,2,4-Trichlorobenzene	<0.25
Toluene	<0.05	Hexachlorobutadiene	<0.25
trans-1,3-Dichloropropene	<0.05	Naphthalene	<0.05
1,1,2-Trichloroethane	<0.05	1,2,3-Trichlorobenzene	<0.25
2-Hexanone	<0.5		

FRIEDMAN & BRUYA, INC.

ENVIRONMENTAL CHEMISTS

Analysis For Volatile Compounds By EPA Method 8260D Dual Acquisition

Client Sample ID:	SB-4:2.5	Client:	TRC Environmental
Date Received:	05/31/22	Project:	Lakewood Assemblage 183164
Date Extracted:	05/31/22	Lab ID:	205490-11
Date Analyzed:	06/03/22	Data File:	060259.D
Matrix:	Soil	Instrument:	GCMS13
Units:	mg/kg (ppm) Dry Weight	Operator:	VM

Surrogates:	% Recovery:	Lower Limit:	Upper Limit:
1,2-Dichloroethane-d4	105	84	120
Toluene-d8	97	73	128
4-Bromofluorobenzene	104	57	146

Compounds:	Concentration mg/kg (ppm)	Compounds:	Concentration mg/kg (ppm)
Dichlorodifluoromethane	<0.5	1,3-Dichloropropane	<0.05
Chloromethane	<0.5	Tetrachloroethene	<0.025
Vinyl chloride	<0.05	Dibromochloromethane	<0.05
Bromomethane	<0.5	1,2-Dibromoethane (EDB)	<0.05
Chloroethane	<0.5	Chlorobenzene	<0.05
Trichlorofluoromethane	<0.5	Ethylbenzene	<0.05
Acetone	<5	1,1,1,2-Tetrachloroethane	<0.05
1,1-Dichloroethene	<0.05	m,p-Xylene	<0.1
Hexane	<0.25	o-Xylene	<0.05
Methylene chloride	<0.5	Styrene	<0.05
Methyl t-butyl ether (MTBE)	<0.05	Isopropylbenzene	<0.05
trans-1,2-Dichloroethene	<0.05	Bromoform	<0.05
1,1-Dichloroethane	<0.05	n-Propylbenzene	<0.05
2,2-Dichloropropane	<0.05	Bromobenzene	<0.05
cis-1,2-Dichloroethene	<0.05	1,3,5-Trimethylbenzene	<0.05
Chloroform	<0.05	1,1,2,2-Tetrachloroethane	<0.05
2-Butanone (MEK)	<1	1,2,3-Trichloropropane	<0.05
1,2-Dichloroethane (EDC)	<0.05	2-Chlorotoluene	<0.05
1,1,1-Trichloroethane	<0.05	4-Chlorotoluene	<0.05
1,1-Dichloropropene	<0.05	tert-Butylbenzene	<0.05
Carbon tetrachloride	<0.05	1,2,4-Trimethylbenzene	<0.05
Benzene	<0.03	sec-Butylbenzene	<0.05
Trichloroethene	<0.02	p-Isopropyltoluene	<0.05
1,2-Dichloropropane	<0.05	1,3-Dichlorobenzene	<0.05
Bromodichloromethane	<0.05	1,4-Dichlorobenzene	<0.05
Dibromomethane	<0.05	1,2-Dichlorobenzene	<0.05
4-Methyl-2-pentanone	<1	1,2-Dibromo-3-chloropropane	<0.5
cis-1,3-Dichloropropene	<0.05	1,2,4-Trichlorobenzene	<0.25
Toluene	<0.05	Hexachlorobutadiene	<0.25
trans-1,3-Dichloropropene	<0.05	Naphthalene	<0.05
1,1,2-Trichloroethane	<0.05	1,2,3-Trichlorobenzene	<0.25
2-Hexanone	<0.5		

Analysis For Volatile Compounds By EPA Method 8260D Dual Acquisition

Client Sample ID:	SB-4:5	Client:	TRC Environmental
Date Received:	05/31/22	Project:	Lakewood Assemblage 183164
Date Extracted:	05/31/22	Lab ID:	205490-12
Date Analyzed:	06/03/22	Data File:	060260.D
Matrix:	Soil	Instrument:	GCMS13
Units:	mg/kg (ppm) Dry Weight	Operator:	VM

Surrogates:	% Recovery:	Lower Limit:	Upper Limit:
1,2-Dichloroethane-d4	106	84	120
Toluene-d8	97	73	128
4-Bromofluorobenzene	97	57	146

Compounds:	Concentration mg/kg (ppm)	Compounds:	Concentration mg/kg (ppm)
Dichlorodifluoromethane	<0.5	1,3-Dichloropropane	<0.05
Chloromethane	<0.5	Tetrachloroethene	<0.025
Vinyl chloride	<0.05	Dibromochloromethane	<0.05
Bromomethane	<0.5	1,2-Dibromoethane (EDB)	<0.05
Chloroethane	<0.5	Chlorobenzene	<0.05
Trichlorofluoromethane	<0.5	Ethylbenzene	<0.05
Acetone	<5	1,1,1,2-Tetrachloroethane	<0.05
1,1-Dichloroethene	<0.05	m,p-Xylene	<0.1
Hexane	<0.25	o-Xylene	<0.05
Methylene chloride	<0.5	Styrene	<0.05
Methyl t-butyl ether (MTBE)	<0.05	Isopropylbenzene	<0.05
trans-1,2-Dichloroethene	<0.05	Bromoform	<0.05
1,1-Dichloroethane	<0.05	n-Propylbenzene	<0.05
2,2-Dichloropropane	<0.05	Bromobenzene	<0.05
cis-1,2-Dichloroethene	<0.05	1,3,5-Trimethylbenzene	<0.05
Chloroform	<0.05	1,1,2,2-Tetrachloroethane	<0.05
2-Butanone (MEK)	<1	1,2,3-Trichloropropane	<0.05
1,2-Dichloroethane (EDC)	<0.05	2-Chlorotoluene	<0.05
1,1,1-Trichloroethane	<0.05	4-Chlorotoluene	<0.05
1,1-Dichloropropene	<0.05	tert-Butylbenzene	<0.05
Carbon tetrachloride	<0.05	1,2,4-Trimethylbenzene	<0.05
Benzene	<0.03	sec-Butylbenzene	<0.05
Trichloroethene	<0.02	p-Isopropyltoluene	<0.05
1,2-Dichloropropane	<0.05	1,3-Dichlorobenzene	<0.05
Bromodichloromethane	<0.05	1,4-Dichlorobenzene	<0.05
Dibromomethane	<0.05	1,2-Dichlorobenzene	<0.05
4-Methyl-2-pentanone	<1	1,2-Dibromo-3-chloropropane	<0.5
cis-1,3-Dichloropropene	<0.05	1,2,4-Trichlorobenzene	<0.25
Toluene	<0.05	Hexachlorobutadiene	<0.25
trans-1,3-Dichloropropene	<0.05	Naphthalene	<0.05
1,1,2-Trichloroethane	<0.05	1,2,3-Trichlorobenzene	<0.25
2-Hexanone	<0.5		

FRIEDMAN & BRUYA, INC.

ENVIRONMENTAL CHEMISTS

Analysis For Volatile Compounds By EPA Method 8260D Dual Acquisition

Client Sample ID:	SB-5:2.5	Client:	TRC Environmental
Date Received:	05/31/22	Project:	Lakewood Assemblage 183164
Date Extracted:	05/31/22	Lab ID:	205490-14
Date Analyzed:	06/03/22	Data File:	060261.D
Matrix:	Soil	Instrument:	GCMS13
Units:	mg/kg (ppm) Dry Weight	Operator:	VM

Surrogates:	% Recovery:	Lower Limit:	Upper Limit:
1,2-Dichloroethane-d4	103	84	120
Toluene-d8	100	73	128
4-Bromofluorobenzene	103	57	146

Compounds:	Concentration mg/kg (ppm)	Compounds:	Concentration mg/kg (ppm)
Dichlorodifluoromethane	<0.5	1,3-Dichloropropane	<0.05
Chloromethane	<0.5	Tetrachloroethene	<0.025
Vinyl chloride	<0.05	Dibromochloromethane	<0.05
Bromomethane	<0.5	1,2-Dibromoethane (EDB)	<0.05
Chloroethane	<0.5	Chlorobenzene	<0.05
Trichlorofluoromethane	<0.5	Ethylbenzene	<0.05
Acetone	<5	1,1,1,2-Tetrachloroethane	<0.05
1,1-Dichloroethene	<0.05	m,p-Xylene	<0.1
Hexane	<0.25	o-Xylene	<0.05
Methylene chloride	<0.5	Styrene	<0.05
Methyl t-butyl ether (MTBE)	<0.05	Isopropylbenzene	<0.05
trans-1,2-Dichloroethene	<0.05	Bromoform	<0.05
1,1-Dichloroethane	<0.05	n-Propylbenzene	<0.05
2,2-Dichloropropane	<0.05	Bromobenzene	<0.05
cis-1,2-Dichloroethene	<0.05	1,3,5-Trimethylbenzene	<0.05
Chloroform	<0.05	1,1,2,2-Tetrachloroethane	<0.05
2-Butanone (MEK)	<1	1,2,3-Trichloropropane	<0.05
1,2-Dichloroethane (EDC)	<0.05	2-Chlorotoluene	<0.05
1,1,1-Trichloroethane	<0.05	4-Chlorotoluene	<0.05
1,1-Dichloropropene	<0.05	tert-Butylbenzene	<0.05
Carbon tetrachloride	<0.05	1,2,4-Trimethylbenzene	<0.05
Benzene	<0.03	sec-Butylbenzene	<0.05
Trichloroethene	<0.02	p-Isopropyltoluene	<0.05
1,2-Dichloropropane	<0.05	1,3-Dichlorobenzene	<0.05
Bromodichloromethane	<0.05	1,4-Dichlorobenzene	<0.05
Dibromomethane	<0.05	1,2-Dichlorobenzene	<0.05
4-Methyl-2-pentanone	<1	1,2-Dibromo-3-chloropropane	<0.5
cis-1,3-Dichloropropene	<0.05	1,2,4-Trichlorobenzene	<0.25
Toluene	<0.05	Hexachlorobutadiene	<0.25
trans-1,3-Dichloropropene	<0.05	Naphthalene	<0.05
1,1,2-Trichloroethane	<0.05	1,2,3-Trichlorobenzene	<0.25
2-Hexanone	<0.5		

FRIEDMAN & BRUYA, INC.

ENVIRONMENTAL CHEMISTS

Analysis For Volatile Compounds By EPA Method 8260D Dual Acquisition

Client Sample ID:	SB-5:5	Client:	TRC Environmental
Date Received:	05/31/22	Project:	Lakewood Assemblage 183164
Date Extracted:	05/31/22	Lab ID:	205490-15
Date Analyzed:	06/03/22	Data File:	060262.D
Matrix:	Soil	Instrument:	GCMS13
Units:	mg/kg (ppm) Dry Weight	Operator:	VM

Surrogates:	% Recovery:	Lower Limit:	Upper Limit:
1,2-Dichloroethane-d4	103	84	120
Toluene-d8	98	73	128
4-Bromofluorobenzene	99	57	146

Compounds:	Concentration mg/kg (ppm)	Compounds:	Concentration mg/kg (ppm)
Dichlorodifluoromethane	<0.5	1,3-Dichloropropane	<0.05
Chloromethane	<0.5	Tetrachloroethene	<0.025
Vinyl chloride	<0.05	Dibromochloromethane	<0.05
Bromomethane	<0.5	1,2-Dibromoethane (EDB)	<0.05
Chloroethane	<0.5	Chlorobenzene	<0.05
Trichlorofluoromethane	<0.5	Ethylbenzene	<0.05
Acetone	<5	1,1,1,2-Tetrachloroethane	<0.05
1,1-Dichloroethene	<0.05	m,p-Xylene	<0.1
Hexane	<0.25	o-Xylene	<0.05
Methylene chloride	<0.5	Styrene	<0.05
Methyl t-butyl ether (MTBE)	<0.05	Isopropylbenzene	<0.05
trans-1,2-Dichloroethene	<0.05	Bromoform	<0.05
1,1-Dichloroethane	<0.05	n-Propylbenzene	<0.05
2,2-Dichloropropane	<0.05	Bromobenzene	<0.05
cis-1,2-Dichloroethene	<0.05	1,3,5-Trimethylbenzene	<0.05
Chloroform	<0.05	1,1,2,2-Tetrachloroethane	<0.05
2-Butanone (MEK)	<1	1,2,3-Trichloropropane	<0.05
1,2-Dichloroethane (EDC)	<0.05	2-Chlorotoluene	<0.05
1,1,1-Trichloroethane	<0.05	4-Chlorotoluene	<0.05
1,1-Dichloropropene	<0.05	tert-Butylbenzene	<0.05
Carbon tetrachloride	<0.05	1,2,4-Trimethylbenzene	<0.05
Benzene	<0.03	sec-Butylbenzene	<0.05
Trichloroethene	<0.02	p-Isopropyltoluene	<0.05
1,2-Dichloropropane	<0.05	1,3-Dichlorobenzene	<0.05
Bromodichloromethane	<0.05	1,4-Dichlorobenzene	<0.05
Dibromomethane	<0.05	1,2-Dichlorobenzene	<0.05
4-Methyl-2-pentanone	<1	1,2-Dibromo-3-chloropropane	<0.5
cis-1,3-Dichloropropene	<0.05	1,2,4-Trichlorobenzene	<0.25
Toluene	<0.05	Hexachlorobutadiene	<0.25
trans-1,3-Dichloropropene	<0.05	Naphthalene	<0.05
1,1,2-Trichloroethane	<0.05	1,2,3-Trichlorobenzene	<0.25
2-Hexanone	<0.5		

FRIEDMAN & BRUYA, INC.

ENVIRONMENTAL CHEMISTS

Analysis For Volatile Compounds By EPA Method 8260D Dual Acquisition

Client Sample ID:	SB-5:10	Client:	TRC Environmental
Date Received:	05/31/22	Project:	Lakewood Assemblage 183164
Date Extracted:	05/31/22	Lab ID:	205490-16
Date Analyzed:	06/03/22	Data File:	060263.D
Matrix:	Soil	Instrument:	GCMS13
Units:	mg/kg (ppm) Dry Weight	Operator:	VM

Surrogates:	% Recovery:	Lower Limit:	Upper Limit:
1,2-Dichloroethane-d4	106	84	120
Toluene-d8	98	73	128
4-Bromofluorobenzene	102	57	146

Compounds:	Concentration mg/kg (ppm)	Compounds:	Concentration mg/kg (ppm)
Dichlorodifluoromethane	<0.5	1,3-Dichloropropane	<0.05
Chloromethane	<0.5	Tetrachloroethene	<0.025
Vinyl chloride	<0.05	Dibromochloromethane	<0.05
Bromomethane	<0.5	1,2-Dibromoethane (EDB)	<0.05
Chloroethane	<0.5	Chlorobenzene	<0.05
Trichlorofluoromethane	<0.5	Ethylbenzene	<0.05
Acetone	<5	1,1,1,2-Tetrachloroethane	<0.05
1,1-Dichloroethene	<0.05	m,p-Xylene	<0.1
Hexane	<0.25	o-Xylene	<0.05
Methylene chloride	0.66 lc	Styrene	<0.05
Methyl t-butyl ether (MTBE)	<0.05	Isopropylbenzene	<0.05
trans-1,2-Dichloroethene	<0.05	Bromoform	<0.05
1,1-Dichloroethane	<0.05	n-Propylbenzene	<0.05
2,2-Dichloropropane	<0.05	Bromobenzene	<0.05
cis-1,2-Dichloroethene	<0.05	1,3,5-Trimethylbenzene	<0.05
Chloroform	<0.05	1,1,2,2-Tetrachloroethane	<0.05
2-Butanone (MEK)	<1	1,2,3-Trichloropropane	<0.05
1,2-Dichloroethane (EDC)	<0.05	2-Chlorotoluene	<0.05
1,1,1-Trichloroethane	<0.05	4-Chlorotoluene	<0.05
1,1-Dichloropropene	<0.05	tert-Butylbenzene	<0.05
Carbon tetrachloride	<0.05	1,2,4-Trimethylbenzene	<0.05
Benzene	<0.03	sec-Butylbenzene	<0.05
Trichloroethene	<0.02	p-Isopropyltoluene	<0.05
1,2-Dichloropropane	<0.05	1,3-Dichlorobenzene	<0.05
Bromodichloromethane	<0.05	1,4-Dichlorobenzene	<0.05
Dibromomethane	<0.05	1,2-Dichlorobenzene	<0.05
4-Methyl-2-pentanone	<1	1,2-Dibromo-3-chloropropane	<0.5
cis-1,3-Dichloropropene	<0.05	1,2,4-Trichlorobenzene	<0.25
Toluene	<0.05	Hexachlorobutadiene	<0.25
trans-1,3-Dichloropropene	<0.05	Naphthalene	<0.05
1,1,2-Trichloroethane	<0.05	1,2,3-Trichlorobenzene	<0.25
2-Hexanone	<0.5		

FRIEDMAN & BRUYA, INC.

ENVIRONMENTAL CHEMISTS

Analysis For Volatile Compounds By EPA Method 8260D Dual Acquisition

Client Sample ID:	SB-6:2.5	Client:	TRC Environmental
Date Received:	05/31/22	Project:	Lakewood Assemblage 183164
Date Extracted:	05/31/22	Lab ID:	205490-18
Date Analyzed:	06/03/22	Data File:	060264.D
Matrix:	Soil	Instrument:	GCMS13
Units:	mg/kg (ppm) Dry Weight	Operator:	VM

Surrogates:	% Recovery:	Lower Limit:	Upper Limit:
1,2-Dichloroethane-d4	96	84	120
Toluene-d8	102	73	128
4-Bromofluorobenzene	99	57	146

Compounds:	Concentration mg/kg (ppm)	Compounds:	Concentration mg/kg (ppm)
Dichlorodifluoromethane	<0.5	1,3-Dichloropropane	<0.05
Chloromethane	<0.5	Tetrachloroethene	<0.025
Vinyl chloride	<0.05	Dibromochloromethane	<0.05
Bromomethane	<0.5	1,2-Dibromoethane (EDB)	<0.05
Chloroethane	<0.5	Chlorobenzene	<0.05
Trichlorofluoromethane	<0.5	Ethylbenzene	<0.05
Acetone	<5	1,1,1,2-Tetrachloroethane	<0.05
1,1-Dichloroethene	<0.05	m,p-Xylene	<0.1
Hexane	<0.25	o-Xylene	<0.05
Methylene chloride	<0.5	Styrene	<0.05
Methyl t-butyl ether (MTBE)	<0.05	Isopropylbenzene	<0.05
trans-1,2-Dichloroethene	<0.05	Bromoform	<0.05
1,1-Dichloroethane	<0.05	n-Propylbenzene	<0.05
2,2-Dichloropropane	<0.05	Bromobenzene	<0.05
cis-1,2-Dichloroethene	<0.05	1,3,5-Trimethylbenzene	<0.05
Chloroform	<0.05	1,1,2,2-Tetrachloroethane	<0.05
2-Butanone (MEK)	<1	1,2,3-Trichloropropane	<0.05
1,2-Dichloroethane (EDC)	<0.05	2-Chlorotoluene	<0.05
1,1,1-Trichloroethane	<0.05	4-Chlorotoluene	<0.05
1,1-Dichloropropene	<0.05	tert-Butylbenzene	<0.05
Carbon tetrachloride	<0.05	1,2,4-Trimethylbenzene	<0.05
Benzene	<0.03	sec-Butylbenzene	<0.05
Trichloroethene	<0.02	p-Isopropyltoluene	<0.05
1,2-Dichloropropane	<0.05	1,3-Dichlorobenzene	<0.05
Bromodichloromethane	<0.05	1,4-Dichlorobenzene	<0.05
Dibromomethane	<0.05	1,2-Dichlorobenzene	<0.05
4-Methyl-2-pentanone	<1	1,2-Dibromo-3-chloropropane	<0.5
cis-1,3-Dichloropropene	<0.05	1,2,4-Trichlorobenzene	<0.25
Toluene	<0.05	Hexachlorobutadiene	<0.25
trans-1,3-Dichloropropene	<0.05	Naphthalene	<0.05
1,1,2-Trichloroethane	<0.05	1,2,3-Trichlorobenzene	<0.25
2-Hexanone	<0.5		

FRIEDMAN & BRUYA, INC.

ENVIRONMENTAL CHEMISTS

Analysis For Volatile Compounds By EPA Method 8260D Dual Acquisition

Client Sample ID:	SB-6:5	Client:	TRC Environmental
Date Received:	05/31/22	Project:	Lakewood Assemblage 183164
Date Extracted:	05/31/22	Lab ID:	205490-19
Date Analyzed:	06/03/22	Data File:	060265.D
Matrix:	Soil	Instrument:	GCMS13
Units:	mg/kg (ppm) Dry Weight	Operator:	VM

Surrogates:	% Recovery:	Lower Limit:	Upper Limit:
1,2-Dichloroethane-d4	101	84	120
Toluene-d8	95	73	128
4-Bromofluorobenzene	96	57	146

Compounds:	Concentration mg/kg (ppm)	Compounds:	Concentration mg/kg (ppm)
Dichlorodifluoromethane	<0.5	1,3-Dichloropropane	<0.05
Chloromethane	<0.5	Tetrachloroethene	0.028
Vinyl chloride	<0.05	Dibromochloromethane	<0.05
Bromomethane	<0.5	1,2-Dibromoethane (EDB)	<0.05
Chloroethane	<0.5	Chlorobenzene	<0.05
Trichlorofluoromethane	<0.5	Ethylbenzene	<0.05
Acetone	<5	1,1,1,2-Tetrachloroethane	<0.05
1,1-Dichloroethene	<0.05	m,p-Xylene	<0.1
Hexane	<0.25	o-Xylene	<0.05
Methylene chloride	<0.5	Styrene	<0.05
Methyl t-butyl ether (MTBE)	<0.05	Isopropylbenzene	<0.05
trans-1,2-Dichloroethene	<0.05	Bromoform	<0.05
1,1-Dichloroethane	<0.05	n-Propylbenzene	<0.05
2,2-Dichloropropane	<0.05	Bromobenzene	<0.05
cis-1,2-Dichloroethene	<0.05	1,3,5-Trimethylbenzene	<0.05
Chloroform	<0.05	1,1,2,2-Tetrachloroethane	<0.05
2-Butanone (MEK)	<1	1,2,3-Trichloropropane	<0.05
1,2-Dichloroethane (EDC)	<0.05	2-Chlorotoluene	<0.05
1,1,1-Trichloroethane	<0.05	4-Chlorotoluene	<0.05
1,1-Dichloropropene	<0.05	tert-Butylbenzene	<0.05
Carbon tetrachloride	<0.05	1,2,4-Trimethylbenzene	<0.05
Benzene	<0.03	sec-Butylbenzene	<0.05
Trichloroethene	<0.02	p-Isopropyltoluene	<0.05
1,2-Dichloropropane	<0.05	1,3-Dichlorobenzene	<0.05
Bromodichloromethane	<0.05	1,4-Dichlorobenzene	<0.05
Dibromomethane	<0.05	1,2-Dichlorobenzene	<0.05
4-Methyl-2-pentanone	<1	1,2-Dibromo-3-chloropropane	<0.5
cis-1,3-Dichloropropene	<0.05	1,2,4-Trichlorobenzene	<0.25
Toluene	<0.05	Hexachlorobutadiene	<0.25
trans-1,3-Dichloropropene	<0.05	Naphthalene	<0.05
1,1,2-Trichloroethane	<0.05	1,2,3-Trichlorobenzene	<0.25
2-Hexanone	<0.5		

Analysis For Volatile Compounds By EPA Method 8260D

Client Sample ID:	Method Blank	Client:	TRC Environmental
Date Received:	Not Applicable	Project:	Lakewood Assemblage 183164
Date Extracted:	05/31/22	Lab ID:	02-1297 mb
Date Analyzed:	05/31/22	Data File:	00501005.D
Matrix:	Soil	Instrument:	GCMS4
Units:	mg/kg (ppm) Dry Weight	Operator:	RF

Surrogates:	% Recovery:	Lower Limit:	Upper Limit:
1,2-Dichloroethane-d4	101	90	109
Toluene-d8	99	89	112
4-Bromofluorobenzene	101	84	115

Compounds:	Concentration mg/kg (ppm)	Compounds:	Concentration mg/kg (ppm)
Dichlorodifluoromethane	<0.5	1,3-Dichloropropane	<0.05
Chloromethane	<0.5	Tetrachloroethene	<0.025
Vinyl chloride	<0.05	Dibromochloromethane	<0.05
Bromomethane	<0.5	1,2-Dibromoethane (EDB)	<0.05
Chloroethane	<0.5	Chlorobenzene	<0.05
Trichlorofluoromethane	<0.5	Ethylbenzene	<0.05
Acetone	<5	1,1,1,2-Tetrachloroethane	<0.05
1,1-Dichloroethene	<0.05	m,p-Xylene	<0.1
Hexane	<0.25	o-Xylene	<0.05
Methylene chloride	<0.5	Styrene	<0.05
Methyl t-butyl ether (MTBE)	<0.05	Isopropylbenzene	<0.05
trans-1,2-Dichloroethene	<0.05	Bromoform	<0.05
1,1-Dichloroethane	<0.05	n-Propylbenzene	<0.05
2,2-Dichloropropane	<0.05	Bromobenzene	<0.05
cis-1,2-Dichloroethene	<0.05	1,3,5-Trimethylbenzene	<0.05
Chloroform	<0.05	1,1,2,2-Tetrachloroethane	<0.05
2-Butanone (MEK)	<1	1,2,3-Trichloropropane	<0.05
1,2-Dichloroethane (EDC)	<0.05	2-Chlorotoluene	<0.05
1,1,1-Trichloroethane	<0.05	4-Chlorotoluene	<0.05
1,1-Dichloropropene	<0.05	tert-Butylbenzene	<0.05
Carbon tetrachloride	<0.05	1,2,4-Trimethylbenzene	<0.05
Benzene	<0.03	sec-Butylbenzene	<0.05
Trichloroethene	<0.02	p-Isopropyltoluene	<0.05
1,2-Dichloropropane	<0.05	1,3-Dichlorobenzene	<0.05
Bromodichloromethane	<0.05	1,4-Dichlorobenzene	<0.05
Dibromomethane	<0.05	1,2-Dichlorobenzene	<0.05
4-Methyl-2-pentanone	<1	1,2-Dibromo-3-chloropropane	<0.5
cis-1,3-Dichloropropene	<0.05	1,2,4-Trichlorobenzene	<0.25
Toluene	<0.05	Hexachlorobutadiene	<0.25
trans-1,3-Dichloropropene	<0.05	Naphthalene	<0.05
1,1,2-Trichloroethane	<0.05	1,2,3-Trichlorobenzene	<0.25
2-Hexanone	<0.5		

FRIEDMAN & BRUYA, INC.

ENVIRONMENTAL CHEMISTS

Analysis For Volatile Compounds By EPA Method 8260D Dual Acquisition

Client Sample ID:	SB-2:GW	Client:	TRC Environmental
Date Received:	05/31/22	Project:	Lakewood Assemblage 183164
Date Extracted:	06/02/02	Lab ID:	205490-06
Date Analyzed:	06/03/22	Data File:	060309.D
Matrix:	Water	Instrument:	GCMS11
Units:	ug/L (ppb)	Operator:	RF

Surrogates:	% Recovery:	Lower Limit:	Upper Limit:
1,2-Dichloroethane-d4	112	78	126
Toluene-d8	112	84	115
4-Bromofluorobenzene	98	72	130

Compounds:	Concentration ug/L (ppb)	Compounds:	Concentration ug/L (ppb)
Dichlorodifluoromethane	<1	1,3-Dichloropropane	<1
Chloromethane	<10	Tetrachloroethene	<1
Vinyl chloride	<0.02	Dibromochloromethane	<0.5
Bromomethane	<5	1,2-Dibromoethane (EDB)	<1
Chloroethane	<1	Chlorobenzene	<1
Trichlorofluoromethane	<1	Ethylbenzene	<1
Acetone	<50	1,1,1,2-Tetrachloroethane	<1
1,1-Dichloroethene	<1	m,p-Xylene	<2
Hexane	<5	o-Xylene	<1
Methylene chloride	<5	Styrene	<1
Methyl t-butyl ether (MTBE)	<1	Isopropylbenzene	<1
trans-1,2-Dichloroethene	<1	Bromoform	<5
1,1-Dichloroethane	<1	n-Propylbenzene	<1
2,2-Dichloropropane	<1	Bromobenzene	<1
cis-1,2-Dichloroethene	<1	1,3,5-Trimethylbenzene	<1
Chloroform	<1	1,1,2,2-Tetrachloroethane	<0.2
2-Butanone (MEK)	<20	1,2,3-Trichloropropane	<1
1,2-Dichloroethane (EDC)	<0.2	2-Chlorotoluene	<1
1,1,1-Trichloroethane	<1	4-Chlorotoluene	<1
1,1-Dichloropropene	<1	tert-Butylbenzene	<1
Carbon tetrachloride	<0.5	1,2,4-Trimethylbenzene	<1
Benzene	<0.35	sec-Butylbenzene	<1
Trichloroethene	<0.5	p-Isopropyltoluene	<1
1,2-Dichloropropane	<1	1,3-Dichlorobenzene	<1
Bromodichloromethane	<0.5	1,4-Dichlorobenzene	<1
Dibromomethane	<1	1,2-Dichlorobenzene	<1
4-Methyl-2-pentanone	<10	1,2-Dibromo-3-chloropropane	<10
cis-1,3-Dichloropropene	<0.4	1,2,4-Trichlorobenzene	<1
Toluene	<1	Hexachlorobutadiene	<0.5
trans-1,3-Dichloropropene	<0.4	Naphthalene	<1
1,1,2-Trichloroethane	<0.5	1,2,3-Trichlorobenzene	<1
2-Hexanone	<10		

FRIEDMAN & BRUYA, INC.

ENVIRONMENTAL CHEMISTS

Analysis For Volatile Compounds By EPA Method 8260D Dual Acquisition

Client Sample ID:	SB-3:GW	Client:	TRC Environmental
Date Received:	05/31/22	Project:	Lakewood Assemblage 183164
Date Extracted:	06/02/02	Lab ID:	205490-10
Date Analyzed:	06/03/22	Data File:	060310.D
Matrix:	Water	Instrument:	GCMS11
Units:	ug/L (ppb)	Operator:	RF

Surrogates:	% Recovery:	Lower Limit:	Upper Limit:
1,2-Dichloroethane-d4	116	78	126
Toluene-d8	107	84	115
4-Bromofluorobenzene	102	72	130

Compounds:	Concentration ug/L (ppb)	Compounds:	Concentration ug/L (ppb)
Dichlorodifluoromethane	<1	1,3-Dichloropropane	<1
Chloromethane	<10	Tetrachloroethene	<1
Vinyl chloride	<0.02	Dibromochloromethane	<0.5
Bromomethane	<5	1,2-Dibromoethane (EDB)	<1
Chloroethane	<1	Chlorobenzene	<1
Trichlorofluoromethane	<1	Ethylbenzene	<1
Acetone	<50	1,1,1,2-Tetrachloroethane	<1
1,1-Dichloroethene	<1	m,p-Xylene	<2
Hexane	<5	o-Xylene	<1
Methylene chloride	<5	Styrene	<1
Methyl t-butyl ether (MTBE)	<1	Isopropylbenzene	<1
trans-1,2-Dichloroethene	<1	Bromoform	<5
1,1-Dichloroethane	<1	n-Propylbenzene	<1
2,2-Dichloropropane	<1	Bromobenzene	<1
cis-1,2-Dichloroethene	<1	1,3,5-Trimethylbenzene	<1
Chloroform	<1	1,1,2,2-Tetrachloroethane	<0.2
2-Butanone (MEK)	<20	1,2,3-Trichloropropane	<1
1,2-Dichloroethane (EDC)	<0.2	2-Chlorotoluene	<1
1,1,1-Trichloroethane	<1	4-Chlorotoluene	<1
1,1-Dichloropropene	<1	tert-Butylbenzene	<1
Carbon tetrachloride	<0.5	1,2,4-Trimethylbenzene	<1
Benzene	<0.35	sec-Butylbenzene	<1
Trichloroethene	<0.5	p-Isopropyltoluene	<1
1,2-Dichloropropane	<1	1,3-Dichlorobenzene	<1
Bromodichloromethane	<0.5	1,4-Dichlorobenzene	<1
Dibromomethane	<1	1,2-Dichlorobenzene	<1
4-Methyl-2-pentanone	<10	1,2-Dibromo-3-chloropropane	<10
cis-1,3-Dichloropropene	<0.4	1,2,4-Trichlorobenzene	<1
Toluene	<1	Hexachlorobutadiene	<0.5
trans-1,3-Dichloropropene	<0.4	Naphthalene	<1
1,1,2-Trichloroethane	<0.5	1,2,3-Trichlorobenzene	<1
2-Hexanone	<10		

FRIEDMAN & BRUYA, INC.

ENVIRONMENTAL CHEMISTS

Analysis For Volatile Compounds By EPA Method 8260D Dual Acquisition

Client Sample ID:	SB-6:GW	Client:	TRC Environmental
Date Received:	05/31/22	Project:	Lakewood Assemblage 183164
Date Extracted:	06/02/02	Lab ID:	205490-22
Date Analyzed:	06/03/22	Data File:	060311a.D
Matrix:	Water	Instrument:	GCMS11
Units:	ug/L (ppb)	Operator:	RF

Surrogates:	% Recovery:	Lower Limit:	Upper Limit:
1,2-Dichloroethane-d4	95	78	126
Toluene-d8	100	84	115
4-Bromofluorobenzene	95	72	130

Compounds:	Concentration ug/L (ppb)	Compounds:	Concentration ug/L (ppb)
Dichlorodifluoromethane	<1	1,3-Dichloropropane	<1
Chloromethane	<10	Tetrachloroethene	<1
Vinyl chloride	<0.02	Dibromochloromethane	<0.5
Bromomethane	<5	1,2-Dibromoethane (EDB)	<1
Chloroethane	<1	Chlorobenzene	<1
Trichlorofluoromethane	<1	Ethylbenzene	<1
Acetone	<50	1,1,1,2-Tetrachloroethane	<1
1,1-Dichloroethene	<1	m,p-Xylene	<2
Hexane	<5	o-Xylene	<1
Methylene chloride	<5	Styrene	<1
Methyl t-butyl ether (MTBE)	<1	Isopropylbenzene	<1
trans-1,2-Dichloroethene	<1	Bromoform	<5
1,1-Dichloroethane	<1	n-Propylbenzene	<1
2,2-Dichloropropane	<1	Bromobenzene	<1
cis-1,2-Dichloroethene	<1	1,3,5-Trimethylbenzene	<1
Chloroform	<1	1,1,2,2-Tetrachloroethane	<0.2
2-Butanone (MEK)	<20	1,2,3-Trichloropropane	<1
1,2-Dichloroethane (EDC)	<0.2	2-Chlorotoluene	<1
1,1,1-Trichloroethane	<1	4-Chlorotoluene	<1
1,1-Dichloropropene	<1	tert-Butylbenzene	<1
Carbon tetrachloride	<0.5	1,2,4-Trimethylbenzene	<1
Benzene	<0.35	sec-Butylbenzene	<1
Trichloroethene	<0.5	p-Isopropyltoluene	<1
1,2-Dichloropropane	<1	1,3-Dichlorobenzene	<1
Bromodichloromethane	<0.5	1,4-Dichlorobenzene	<1
Dibromomethane	<1	1,2-Dichlorobenzene	<1
4-Methyl-2-pentanone	<10	1,2-Dibromo-3-chloropropane	<10
cis-1,3-Dichloropropene	<0.4	1,2,4-Trichlorobenzene	<1
Toluene	<1	Hexachlorobutadiene	<0.5
trans-1,3-Dichloropropene	<0.4	Naphthalene	<1
1,1,2-Trichloroethane	<0.5	1,2,3-Trichlorobenzene	<1
2-Hexanone	<10		

Analysis For Volatile Compounds By EPA Method 8260D Dual Acquisition

Client Sample ID:	Method Blank	Client:	TRC Environmental
Date Received:	Not Applicable	Project:	Lakewood Assemblage 183164
Date Extracted:	06/03/22	Lab ID:	02-1309 mb
Date Analyzed:	06/03/22	Data File:	060307.D
Matrix:	Water	Instrument:	GCMS11
Units:	ug/L (ppb)	Operator:	RF

Surrogates:	% Recovery:	Lower Limit:	Upper Limit:
1,2-Dichloroethane-d4	98	78	126
Toluene-d8	107	84	115
4-Bromofluorobenzene	107	72	130

Compounds:	Concentration ug/L (ppb)	Compounds:	Concentration ug/L (ppb)
Dichlorodifluoromethane	<1	1,3-Dichloropropane	<1
Chloromethane	<10	Tetrachloroethene	<1
Vinyl chloride	<0.02	Dibromochloromethane	<0.5
Bromomethane	<5	1,2-Dibromoethane (EDB)	<1
Chloroethane	<1	Chlorobenzene	<1
Trichlorofluoromethane	<1	Ethylbenzene	<1
Acetone	<50	1,1,1,2-Tetrachloroethane	<1
1,1-Dichloroethene	<1	m,p-Xylene	<2
Hexane	<5	o-Xylene	<1
Methylene chloride	<5	Styrene	<1
Methyl t-butyl ether (MTBE)	<1	Isopropylbenzene	<1
trans-1,2-Dichloroethene	<1	Bromoform	<5
1,1-Dichloroethane	<1	n-Propylbenzene	<1
2,2-Dichloropropane	<1	Bromobenzene	<1
cis-1,2-Dichloroethene	<1	1,3,5-Trimethylbenzene	<1
Chloroform	<1	1,1,2,2-Tetrachloroethane	<0.2
2-Butanone (MEK)	<20	1,2,3-Trichloropropane	<1
1,2-Dichloroethane (EDC)	<0.2	2-Chlorotoluene	<1
1,1,1-Trichloroethane	<1	4-Chlorotoluene	<1
1,1-Dichloropropene	<1	tert-Butylbenzene	<1
Carbon tetrachloride	<0.5	1,2,4-Trimethylbenzene	<1
Benzene	<0.35	sec-Butylbenzene	<1
Trichloroethene	<0.5	p-Isopropyltoluene	<1
1,2-Dichloropropane	<1	1,3-Dichlorobenzene	<1
Bromodichloromethane	<0.5	1,4-Dichlorobenzene	<1
Dibromomethane	<1	1,2-Dichlorobenzene	<1
4-Methyl-2-pentanone	<10	1,2-Dibromo-3-chloropropane	<10
cis-1,3-Dichloropropene	<0.4	1,2,4-Trichlorobenzene	<1
Toluene	<1	Hexachlorobutadiene	<0.5
trans-1,3-Dichloropropene	<0.4	Naphthalene	<1
1,1,2-Trichloroethane	<0.5	1,2,3-Trichlorobenzene	<1
2-Hexanone	<10		

Analysis For Semivolatile Compounds By EPA Method 8270E

Client Sample ID:	SB-4:2.5	Client:	TRC Environmental
Date Received:	05/31/22	Project:	Lakewood Assemblage 183164
Date Extracted:	06/01/22	Lab ID:	205490-11 1/25
Date Analyzed:	06/02/22	Data File:	060122.D
Matrix:	Soil	Instrument:	GCMS9
Units:	mg/kg (ppm) Dry Weight	Operator:	VM

Surrogates:	% Recovery:	Lower Limit:	Upper Limit:
2-Fluorophenol	55 d	24	111
Phenol-d6	71 d	37	116
Nitrobenzene-d5	67 d	38	117
2-Fluorobiphenyl	74 J d	45	117
2,4,6-Tribromophenol	73 d	11	158
Terphenyl-d14	88 d	50	124

Compounds:	Concentration mg/kg (ppm)
Benz(a)anthracene	<0.05
Chrysene	<0.05
Benzo(a)pyrene	<0.05
Benzo(b)fluoranthene	<0.05
Benzo(k)fluoranthene	<0.05
Indeno(1,2,3-cd)pyrene	<0.05
Dibenz(a,h)anthracene	<0.05

Analysis For Semivolatile Compounds By EPA Method 8270E

Client Sample ID:	SB-5:2.5	Client:	TRC Environmental
Date Received:	05/31/22	Project:	Lakewood Assemblage 183164
Date Extracted:	06/01/22	Lab ID:	205490-14 1/25
Date Analyzed:	06/02/22	Data File:	060123.D
Matrix:	Soil	Instrument:	GCMS9
Units:	mg/kg (ppm) Dry Weight	Operator:	VM

Surrogates:	% Recovery:	Lower Limit:	Upper Limit:
2-Fluorophenol	59 d	24	111
Phenol-d6	74 d	37	116
Nitrobenzene-d5	72 d	38	117
2-Fluorobiphenyl	81 J d	45	117
2,4,6-Tribromophenol	84 d	11	158
Terphenyl-d14	88 d	50	124

Compounds:	Concentration mg/kg (ppm)
Benz(a)anthracene	<0.05
Chrysene	<0.05
Benzo(a)pyrene	<0.05
Benzo(b)fluoranthene	<0.05
Benzo(k)fluoranthene	<0.05
Indeno(1,2,3-cd)pyrene	<0.05
Dibenz(a,h)anthracene	<0.05

Analysis For Semivolatile Compounds By EPA Method 8270E

Client Sample ID:	SB-5:5	Client:	TRC Environmental
Date Received:	05/31/22	Project:	Lakewood Assemblage 183164
Date Extracted:	06/01/22	Lab ID:	205490-15 1/25
Date Analyzed:	06/02/22	Data File:	060212.D
Matrix:	Soil	Instrument:	GCMS12
Units:	mg/kg (ppm) Dry Weight	Operator:	VM

Surrogates:	% Recovery:	Lower Limit:	Upper Limit:
2-Fluorophenol	67 d	39	103
Phenol-d6	76 d	48	109
Nitrobenzene-d5	77 d	23	138
2-Fluorobiphenyl	84 d	50	150
2,4,6-Tribromophenol	73 d	40	127
Terphenyl-d14	111 d	50	150

Compounds:	Concentration mg/kg (ppm)
Benz(a)anthracene	<0.05
Chrysene	0.073
Benzo(a)pyrene	0.058 J
Benzo(b)fluoranthene	<0.05 J
Benzo(k)fluoranthene	<0.05 J
Indeno(1,2,3-cd)pyrene	<0.05 J
Dibenz(a,h)anthracene	<0.05 J

Analysis For Semivolatile Compounds By EPA Method 8270E

Client Sample ID:	SB-5:5	Client:	TRC Environmental
Date Received:	05/31/22	Project:	Lakewood Assemblage 183164
Date Extracted:	06/01/22	Lab ID:	205490-15 1/100
Date Analyzed:	06/02/22	Data File:	060124.D
Matrix:	Soil	Instrument:	GCMS9
Units:	mg/kg (ppm) Dry Weight	Operator:	VM

Surrogates:	% Recovery:	Lower Limit:	Upper Limit:
2-Fluorophenol	52 d	24	111
Phenol-d6	63 d	37	116
Nitrobenzene-d5	70 d	38	117
2-Fluorobiphenyl	74 d	45	117
2,4,6-Tribromophenol	60 d	11	158
Terphenyl-d14	92 d	50	124

Compounds:	Concentration mg/kg (ppm)
Benz(a)anthracene	<0.2
Chrysene	<0.2
Benzo(a)pyrene	<0.2
Benzo(b)fluoranthene	<0.2
Benzo(k)fluoranthene	<0.2
Indeno(1,2,3-cd)pyrene	<0.2
Dibenz(a,h)anthracene	<0.2

Analysis For Semivolatile Compounds By EPA Method 8270E

Client Sample ID:	SB-5:10	Client:	TRC Environmental
Date Received:	05/31/22	Project:	Lakewood Assemblage 183164
Date Extracted:	06/01/22	Lab ID:	205490-16 1/5
Date Analyzed:	06/01/22	Data File:	060115.D
Matrix:	Soil	Instrument:	GCMS9
Units:	mg/kg (ppm) Dry Weight	Operator:	VM

Surrogates:	% Recovery:	Lower Limit:	Upper Limit:
2-Fluorophenol	71	24	111
Phenol-d6	78	37	116
Nitrobenzene-d5	71	38	117
2-Fluorobiphenyl	79 J	45	117
2,4,6-Tribromophenol	85	11	158
Terphenyl-d14	88	50	124

Compounds:	Concentration mg/kg (ppm)
Benz(a)anthracene	<0.01
Chrysene	<0.01
Benzo(a)pyrene	<0.01
Benzo(b)fluoranthene	<0.01
Benzo(k)fluoranthene	<0.01
Indeno(1,2,3-cd)pyrene	<0.01
Dibenz(a,h)anthracene	<0.01

Analysis For Semivolatile Compounds By EPA Method 8270E

Client Sample ID:	SB-6:2.5	Client:	TRC Environmental
Date Received:	05/31/22	Project:	Lakewood Assemblage 183164
Date Extracted:	06/01/22	Lab ID:	205490-18 1/25
Date Analyzed:	06/01/22	Data File:	060117.D
Matrix:	Soil	Instrument:	GCMS9
Units:	mg/kg (ppm) Dry Weight	Operator:	VM

Surrogates:	% Recovery:	Lower Limit:	Upper Limit:
2-Fluorophenol	66 d	24	111
Phenol-d6	69 d	37	116
Nitrobenzene-d5	67 d	38	117
2-Fluorobiphenyl	80 J d	45	117
2,4,6-Tribromophenol	71 d	11	158
Terphenyl-d14	82 d	50	124

Compounds:	Concentration mg/kg (ppm)
Benz(a)anthracene	<0.05
Chrysene	<0.05
Benzo(a)pyrene	<0.05
Benzo(b)fluoranthene	<0.05
Benzo(k)fluoranthene	<0.05
Indeno(1,2,3-cd)pyrene	<0.05
Dibenz(a,h)anthracene	<0.05

Analysis For Semivolatile Compounds By EPA Method 8270E

Client Sample ID:	SB-6:5	Client:	TRC Environmental
Date Received:	05/31/22	Project:	Lakewood Assemblage 183164
Date Extracted:	06/01/22	Lab ID:	205490-19 1/5
Date Analyzed:	06/01/22	Data File:	060116.D
Matrix:	Soil	Instrument:	GCMS9
Units:	mg/kg (ppm) Dry Weight	Operator:	VM

Surrogates:	% Recovery:	Lower Limit:	Upper Limit:
2-Fluorophenol	50	24	111
Phenol-d6	57	37	116
Nitrobenzene-d5	54	38	117
2-Fluorobiphenyl	64 J	45	117
2,4,6-Tribromophenol	68	11	158
Terphenyl-d14	74	50	124

Compounds:	Concentration mg/kg (ppm)
Benz(a)anthracene	<0.01
Chrysene	<0.01
Benzo(a)pyrene	<0.01
Benzo(b)fluoranthene	<0.01
Benzo(k)fluoranthene	<0.01
Indeno(1,2,3-cd)pyrene	<0.01
Dibenz(a,h)anthracene	<0.01

Analysis For Semivolatile Compounds By EPA Method 8270E

Client Sample ID:	Method Blank	Client:	TRC Environmental
Date Received:	Not Applicable	Project:	Lakewood Assemblage 183164
Date Extracted:	06/01/22	Lab ID:	02-1324 mb 1/5
Date Analyzed:	06/01/22	Data File:	060112.D
Matrix:	Soil	Instrument:	GCMS9
Units:	mg/kg (ppm) Dry Weight	Operator:	VM

Surrogates:	% Recovery:	Lower Limit:	Upper Limit:
2-Fluorophenol	81	24	111
Phenol-d6	91	37	116
Nitrobenzene-d5	86	38	117
2-Fluorobiphenyl	98 J	45	117
2,4,6-Tribromophenol	91	11	158
Terphenyl-d14	96	50	124

Compounds:	Concentration mg/kg (ppm)
Benz(a)anthracene	<0.01
Chrysene	<0.01
Benzo(a)pyrene	<0.01
Benzo(b)fluoranthene	<0.01
Benzo(k)fluoranthene	<0.01
Indeno(1,2,3-cd)pyrene	<0.01
Dibenz(a,h)anthracene	<0.01

Analysis For PCBs By EPA Method 8082A

Client Sample ID:	SB-4:2.5	Client:	TRC Environmental
Date Received:	05/31/22	Project:	Lakewood Assemblage 183164
Date Extracted:	06/02/22	Lab ID:	205490-11 1/6
Date Analyzed:	06/03/22	Data File:	060305.D
Matrix:	Soil	Instrument:	GC7
Units:	mg/kg (ppm) Dry Weight	Operator:	MG

Surrogates:	% Recovery:	Lower Limit:	Upper Limit:
TCMX	94	23	127

Compounds:	Concentration mg/kg (ppm)
Aroclor 1221	<0.02
Aroclor 1232	<0.02
Aroclor 1016	<0.02
Aroclor 1242	<0.02
Aroclor 1248	<0.02
Aroclor 1254	0.031
Aroclor 1260	<0.02
Aroclor 1262	<0.02
Aroclor 1268	<0.02

Analysis For PCBs By EPA Method 8082A

Client Sample ID:	SB-5:2.5	Client:	TRC Environmental
Date Received:	05/31/22	Project:	Lakewood Assemblage 183164
Date Extracted:	06/02/22	Lab ID:	205490-14 1/6
Date Analyzed:	06/02/22	Data File:	060219.D
Matrix:	Soil	Instrument:	GC7
Units:	mg/kg (ppm) Dry Weight	Operator:	MG

Surrogates:	% Recovery:	Lower Limit:	Upper Limit:
TCMX	77	23	127

Compounds:	Concentration mg/kg (ppm)
Aroclor 1221	<0.02
Aroclor 1232	<0.02
Aroclor 1016	<0.02
Aroclor 1242	<0.02
Aroclor 1248	<0.02
Aroclor 1254	<0.02
Aroclor 1260	<0.02
Aroclor 1262	<0.02
Aroclor 1268	<0.02

Analysis For PCBs By EPA Method 8082A

Client Sample ID:	SB-6:2.5	Client:	TRC Environmental
Date Received:	05/31/22	Project:	Lakewood Assemblage 183164
Date Extracted:	06/02/22	Lab ID:	205490-18 1/6
Date Analyzed:	06/02/22	Data File:	060220.D
Matrix:	Soil	Instrument:	GC7
Units:	mg/kg (ppm) Dry Weight	Operator:	MG

Surrogates:	% Recovery:	Lower Limit:	Upper Limit:
TCMX	92	23	127

Compounds:	Concentration mg/kg (ppm)
Aroclor 1221	<0.02
Aroclor 1232	<0.02
Aroclor 1016	<0.02
Aroclor 1242	<0.02
Aroclor 1248	<0.02
Aroclor 1254	<0.02
Aroclor 1260	<0.02
Aroclor 1262	<0.02
Aroclor 1268	<0.02

Analysis For PCBs By EPA Method 8082A

Client Sample ID:	SB-6:5	Client:	TRC Environmental
Date Received:	05/31/22	Project:	Lakewood Assemblage 183164
Date Extracted:	06/02/22	Lab ID:	205490-19 1/6
Date Analyzed:	06/03/22	Data File:	060221.D
Matrix:	Soil	Instrument:	GC7
Units:	mg/kg (ppm) Dry Weight	Operator:	MG

Surrogates:	% Recovery:	Lower Limit:	Upper Limit:
TCMX	98	23	127

Compounds:	Concentration mg/kg (ppm)
Aroclor 1221	<0.02
Aroclor 1232	<0.02
Aroclor 1016	<0.02
Aroclor 1242	<0.02
Aroclor 1248	<0.02
Aroclor 1254	<0.02
Aroclor 1260	<0.02
Aroclor 1262	<0.02
Aroclor 1268	<0.02

Analysis For PCBs By EPA Method 8082A

Client Sample ID:	Method Blank	Client:	TRC Environmental
Date Received:	Not Applicable	Project:	Lakewood Assemblage 183164
Date Extracted:	06/02/22	Lab ID:	02-1333 mb 1/6
Date Analyzed:	06/02/22	Data File:	060204.D
Matrix:	Soil	Instrument:	GC7
Units:	mg/kg (ppm) Dry Weight	Operator:	MG

Surrogates:	% Recovery:	Lower Limit:	Upper Limit:
TCMX	102	23	127

Compounds:	Concentration mg/kg (ppm)
Aroclor 1221	<0.02
Aroclor 1232	<0.02
Aroclor 1016	<0.02
Aroclor 1242	<0.02
Aroclor 1248	<0.02
Aroclor 1254	<0.02
Aroclor 1260	<0.02
Aroclor 1262	<0.02
Aroclor 1268	<0.02

Date of Report: 06/08/22
Date Received: 05/31/22
Project: Lakewood Assemblage 183164, F&BI 205490

QUALITY ASSURANCE RESULTS FOR THE ANALYSIS OF SOIL SAMPLES FOR TPH AS GASOLINE USING METHOD NWTPH-Gx

Laboratory Code: 205490-02 (Duplicate)

Analyte	Reporting Units	Sample Result (Wet Wt)	Duplicate Result (Wet Wt)	RPD (Limit 20)
Gasoline	mg/kg (ppm)	<5	<5	nm

Laboratory Code: Laboratory Control Sample

Analyte	Reporting Units	Spike Level	Percent Recovery LCS	Acceptance Criteria
Gasoline	mg/kg (ppm)	20	105	71-131

Date of Report: 06/08/22
Date Received: 05/31/22
Project: Lakewood Assemblage 183164, F&BI 205490

QUALITY ASSURANCE RESULTS FOR THE ANALYSIS OF WATER SAMPLES FOR TPH AS GASOLINE USING METHOD NWTPH-Gx

Laboratory Code: 206013-03 (Duplicate)

Analyte	Reporting Units	Sample Result	Duplicate Result	RPD (Limit 20)
Gasoline	ug/L (ppb)	<100	<100	nm

Laboratory Code: Laboratory Control Sample

Analyte	Reporting Units	Spike Level	Percent Recovery LCS	Acceptance Criteria
Gasoline	ug/L (ppb)	1,000	104	69-134

Date of Report: 06/08/22
Date Received: 05/31/22
Project: Lakewood Assemblage 183164, F&BI 205490

QUALITY ASSURANCE RESULTS FROM THE ANALYSIS OF SOIL SAMPLES FOR TOTAL PETROLEUM HYDROCARBONS AS DIESEL EXTENDED USING METHOD NWTPH-Dx

Laboratory Code: 205490-01 (Matrix Spike)

Analyte	Reporting Units	Spike Level	Sample Result (Wet Wt)	Percent Recovery MS	Percent Recovery MSD	Acceptance Criteria	RPD (Limit 20)
Diesel Extended	mg/kg (ppm)	5,000	<50	104	100	73-135	4

Laboratory Code: Laboratory Control Sample

Analyte	Reporting Units	Spike Level	Percent Recovery LCS	Acceptance Criteria
Diesel Extended	mg/kg (ppm)	5,000	104	74-139

Date of Report: 06/08/22
Date Received: 05/31/22
Project: Lakewood Assemblage 183164, F&BI 205490

QUALITY ASSURANCE RESULTS FOR THE ANALYSIS OF WATER SAMPLES FOR TOTAL PETROLEUM HYDROCARBONS AS DIESEL EXTENDED USING METHOD NWTPH-Dx

Laboratory Code: Laboratory Control Sample

Analyte	Reporting Units	Spike Level	Percent Recovery LCS	Percent Recovery LCSD	Acceptance Criteria	RPD (Limit 20)
Diesel Extended	ug/L (ppb)	2,500	140	132	63-142	6

Date of Report: 06/08/22
Date Received: 05/31/22
Project: Lakewood Assemblage 183164, F&BI 205490

QUALITY ASSURANCE RESULTS FOR THE ANALYSIS OF SOIL SAMPLES FOR TOTAL METALS USING EPA METHOD 6020B

Laboratory Code: 205490-02 x5 (Matrix Spike)

Analyte	Reporting Units	Spike Level	Sample Result (Wet wt)	Percent Recovery MS	Percent Recovery MSD	Acceptance Criteria	RPD (Limit 20)
Arsenic	mg/kg (ppm)	10	<5	111	92	75-125	19
Cadmium	mg/kg (ppm)	10	<5	110	97	75-125	13
Chromium	mg/kg (ppm)	50	16.8	186 b	141 b	75-125	28 b
Lead	mg/kg (ppm)	50	<5	111	96	75-125	14
Mercury	mg/kg (ppm	5	<5	114	102	75-125	11

Laboratory Code: Laboratory Control Sample

Analyte	Reporting Units	Spike Level	Percent Recovery LCS	Acceptance Criteria
Arsenic	mg/kg (ppm)	10	94	80-120
Cadmium	mg/kg (ppm)	10	99	80-120
Chromium	mg/kg (ppm)	50	101	80-120
Lead	mg/kg (ppm)	50	101	80-120
Mercury	mg/kg (ppm)	5	101	80-120

Date of Report: 06/08/22
Date Received: 05/31/22
Project: Lakewood Assemblage 183164, F&BI 205490

QUALITY ASSURANCE RESULTS FOR THE ANALYSIS OF SOIL SAMPLES FOR VOLATILES BY EPA METHOD 8260D

Laboratory Code: 205433-02 (Matrix Spike)

Analyte	Reporting Units	Spike Level	Sample Result (Wet wt)	Percent Recovery MS	Percent Recovery MSD	Acceptance Criteria	RPD (Limit 20)
Dichlorodifluoromethane	mg/kg (ppm)	1	<0.5	13	13	10-142	0
Chloromethane	mg/kg (ppm)	1	<0.5	45	48	10-126	6
Vinyl chloride	mg/kg (ppm)	1	<0.05	49	49	10-138	0
Bromomethane	mg/kg (ppm)	1	<0.5	58	58	10-163	0
Chloroethane	mg/kg (ppm)	1	<0.5	57	57	10-176	0
Trichlorofluoromethane	mg/kg (ppm)	1	<0.5	47	44	10-176	7
Acetone	mg/kg (ppm)	5	<5	98	78	10-163	23 vo
1,1-Dichloroethene	mg/kg (ppm)	1	<0.05	64	59	10-160	8
Hexane	mg/kg (ppm)	1	<0.25	48	32	10-137	40 vo
Methylene chloride	mg/kg (ppm)	1	<0.5	64	78	10-156	20
Methyl t-butyl ether (MTBE)	mg/kg (ppm)	1	<0.05	80	80	21-145	0
trans-1,2-Dichloroethene	mg/kg (ppm)	1	<0.05	69	65	14-137	6
1,1-Dichloroethane	mg/kg (ppm)	1	<0.05	73	70	19-140	4
2,2-Dichloropropane	mg/kg (ppm)	1	<0.05	83	80	10-158	4
cis-1,2-Dichloroethene	mg/kg (ppm)	1	<0.05	77	76	25-135	1
Chloroform	mg/kg (ppm)	1	<0.05	76	73	21-145	4
2-Butanone (MEK)	mg/kg (ppm)	5	<1	82	80	19-147	2
1,2-Dichloroethane (EDC)	mg/kg (ppm)	1	<0.05	76	74	12-160	3
1,1,1-Trichloroethane	mg/kg (ppm)	1	<0.05	71	63	10-156	12
1,1-Dichloropropene	mg/kg (ppm)	1	<0.05	67	62	17-140	8
Carbon tetrachloride	mg/kg (ppm)	1	<0.05	68	63	9-164	8
Benzene	mg/kg (ppm)	1	<0.03	70	66	29-129	6
Trichloroethene	mg/kg (ppm)	1	<0.02	68	63	21-139	8
1,2-Dichloropropane	mg/kg (ppm)	1	<0.05	75	70	30-135	7
Bromodichloromethane	mg/kg (ppm)	1	<0.05	84	80	23-155	5
Dibromomethane	mg/kg (ppm)	1	<0.05	80	76	23-145	5
4-Methyl-2-pentanone	mg/kg (ppm)	5	<1	83	82	24-155	1
cis-1,3-Dichloropropene	mg/kg (ppm)	1	<0.05	81	79	28-144	2
Toluene	mg/kg (ppm)	1	0.064	77	65	35-130	17
trans-1,3-Dichloropropene	mg/kg (ppm)	1	<0.05	85	77	26-149	10
1,1,2-Trichloroethane	mg/kg (ppm)	1	<0.05	125	100	10-205	22 vo
2-Hexanone	mg/kg (ppm)	5	<0.5	86	80	15-166	7
1,3-Dichloropropane	mg/kg (ppm)	1	<0.05	80	72	31-137	11
Tetrachloroethene	mg/kg (ppm)	1	<0.025	67	50	20-133	29 vo
Dibromochloromethane	mg/kg (ppm)	1	<0.05	94	84	28-150	11
1,2-Dibromoethane (EDB)	mg/kg (ppm)	1	<0.05	80	70	28-142	13
Chlorobenzene	mg/kg (ppm)	1	<0.05	74	64	32-129	14
Ethylbenzene	mg/kg (ppm)	1	0.65	157 b	125 b	32-137	23 b
1,1,1,2-Tetrachloroethane	mg/kg (ppm)	1	<0.05	80	70	31-143	13
m,p-Xylene	mg/kg (ppm)	2	3.9	237 b	174 b	34-136	31 b
o-Xylene	mg/kg (ppm)	1	2.1	215 b	160 b	33-134	29 b
Styrene	mg/kg (ppm)	1	0.062	77	67	35-137	14
Isopropylbenzene	mg/kg (ppm)	1	0.53	153 b	115 b	31-142	28 b
Bromoform	mg/kg (ppm)	1	<0.05	93	83	21-156	11
n-Propylbenzene	mg/kg (ppm)	1	1.3	281 b	204 b	23-146	32 b
Bromobenzene	mg/kg (ppm)	1	<0.05	70	63	34-130	11
1,3,5-Trimethylbenzene	mg/kg (ppm)	1	2.5	391 b	261 b	18-149	40 b
1,1,2,2-Tetrachloroethane	mg/kg (ppm)	1	<0.05	178 vo	142 vo	28-140	22 vo
1,2,3-Trichloropropane	mg/kg (ppm)	1	<0.05	78	74	25-144	5
2-Chlorotoluene	mg/kg (ppm)	1	<0.05	268 vo	214 vo	31-134	22 vo
4-Chlorotoluene	mg/kg (ppm)	1	0.25	97 b	74 b	31-136	27 b
tert-Butylbenzene	mg/kg (ppm)	1	<0.05	65	49	30-137	28 vo
1,2,4-Trimethylbenzene	mg/kg (ppm)	1	8.7	1199 b	829 b	10-182	36 b
sec-Butylbenzene	mg/kg (ppm)	1	1.0	243 b	159 b	23-145	42 b
p-Isopropyltoluene	mg/kg (ppm)	1	1.3	250 b	159 b	21-149	44 b
1,3-Dichlorobenzene	mg/kg (ppm)	1	<0.05	64	55	30-131	15
1,4-Dichlorobenzene	mg/kg (ppm)	1	<0.05	66	55	29-129	18
1,2-Dichlorobenzene	mg/kg (ppm)	1	<0.05	66	59	31-132	11
1,2-Dibromo-3-chloropropane	mg/kg (ppm)	1	<0.5	121	95	11-161	24 vo
1,2,4-Trichlorobenzene	mg/kg (ppm)	1	<0.25	59	45	22-142	27 vo
Hexachlorobutadiene	mg/kg (ppm)	1	<0.25	54	36	10-142	40 vo
Naphthalene	mg/kg (ppm)	1	3.9	684 b	592 b	14-157	14 b
1,2,3-Trichlorobenzene	mg/kg (ppm)	1	<0.25	62	50	20-144	21 vo

Date of Report: 06/08/22
Date Received: 05/31/22
Project: Lakewood Assemblage 183164, F&BI 205490

QUALITY ASSURANCE RESULTS FOR THE ANALYSIS OF SOIL SAMPLES FOR VOLATILES BY EPA METHOD 8260D

Laboratory Code: Laboratory Control Sample

Analyte	Reporting Units	Spike Level	Percent Recovery LCS	Acceptance Criteria
Dichlorodifluoromethane	mg/kg (ppm)	1	57	10-146
Chloromethane	mg/kg (ppm)	1	79	27-133
Vinyl chloride	mg/kg (ppm)	1	92	22-139
Bromomethane	mg/kg (ppm)	1	93	38-114
Chloroethane	mg/kg (ppm)	1	93	9-163
Trichlorofluoromethane	mg/kg (ppm)	1	95	10-196
Acetone	mg/kg (ppm)	5	110	52-141
1,1-Dichloroethene	mg/kg (ppm)	1	101	47-128
Hexane	mg/kg (ppm)	1	103	43-142
Methylene chloride	mg/kg (ppm)	1	121	10-184
Methyl t-butyl ether (MTBE)	mg/kg (ppm)	1	102	60-123
trans-1,2-Dichloroethene	mg/kg (ppm)	1	100	67-129
1,1-Dichloroethane	mg/kg (ppm)	1	98	68-115
2,2-Dichloropropane	mg/kg (ppm)	1	123	52-170
cis-1,2-Dichloroethene	mg/kg (ppm)	1	104	72-127
Chloroform	mg/kg (ppm)	1	100	66-120
2-Butanone (MEK)	mg/kg (ppm)	5	97	30-197
1,2-Dichloroethane (EDC)	mg/kg (ppm)	1	97	56-135
1,1,1-Trichloroethane	mg/kg (ppm)	1	104	62-131
1,1-Dichloropropene	mg/kg (ppm)	1	105	69-128
Carbon tetrachloride	mg/kg (ppm)	1	105	60-139
Benzene	mg/kg (ppm)	1	97	71-118
Trichloroethene	mg/kg (ppm)	1	101	63-121
1,2-Dichloropropane	mg/kg (ppm)	1	102	72-127
Bromodichloromethane	mg/kg (ppm)	1	106	57-126
Dibromomethane	mg/kg (ppm)	1	99	62-123
4-Methyl-2-pentanone	mg/kg (ppm)	5	96	45-145
cis-1,3-Dichloropropene	mg/kg (ppm)	1	105	67-122
Toluene	mg/kg (ppm)	1	102	66-126
trans-1,3-Dichloropropene	mg/kg (ppm)	1	105	72-132
1,1,2-Trichloroethane	mg/kg (ppm)	1	102	64-115
2-Hexanone	mg/kg (ppm)	5	100	33-152
1,3-Dichloropropane	mg/kg (ppm)	1	101	72-130
Tetrachloroethene	mg/kg (ppm)	1	106	72-114
Dibromochloromethane	mg/kg (ppm)	1	123 vo	55-121
1,2-Dibromoethane (EDB)	mg/kg (ppm)	1	105	74-132
Chlorobenzene	mg/kg (ppm)	1	102	76-111
Ethylbenzene	mg/kg (ppm)	1	102	64-123
1,1,1,2-Tetrachloroethane	mg/kg (ppm)	1	109	64-121
m,p-Xylene	mg/kg (ppm)	2	103	78-122
o-Xylene	mg/kg (ppm)	1	103	77-124
Styrene	mg/kg (ppm)	1	104	74-126
Isopropylbenzene	mg/kg (ppm)	1	106	76-127
Bromoform	mg/kg (ppm)	1	118	56-132
n-Propylbenzene	mg/kg (ppm)	1	103	74-124
Bromobenzene	mg/kg (ppm)	1	99	72-122
1,3,5-Trimethylbenzene	mg/kg (ppm)	1	102	76-126
1,1,2,2-Tetrachloroethane	mg/kg (ppm)	1	103	56-143
1,2,3-Trichloropropane	mg/kg (ppm)	1	99	61-137
2-Chlorotoluene	mg/kg (ppm)	1	100	74-121
4-Chlorotoluene	mg/kg (ppm)	1	98	75-122
tert-Butylbenzene	mg/kg (ppm)	1	102	73-130
1,2,4-Trimethylbenzene	mg/kg (ppm)	1	100	76-125
sec-Butylbenzene	mg/kg (ppm)	1	104	71-130
p-Isopropyltoluene	mg/kg (ppm)	1	105	70-132
1,3-Dichlorobenzene	mg/kg (ppm)	1	100	75-121
1,4-Dichlorobenzene	mg/kg (ppm)	1	100	74-117
1,2-Dichlorobenzene	mg/kg (ppm)	1	102	76-121
1,2-Dibromo-3-chloropropane	mg/kg (ppm)	1	101	58-138
1,2,4-Trichlorobenzene	mg/kg (ppm)	1	99	64-135
Hexachlorobutadiene	mg/kg (ppm)	1	108	50-153
Naphthalene	mg/kg (ppm)	1	98	63-140
1,2,3-Trichlorobenzene	mg/kg (ppm)	1	99	63-138

Date of Report: 06/08/22
Date Received: 05/31/22
Project: Lakewood Assemblage 183164, F&BI 205490

QUALITY ASSURANCE RESULTS FOR THE ANALYSIS OF WATER SAMPLES FOR VOLATILES BY EPA METHOD 8260D

Laboratory Code: 206013-03 (Matrix Spike)

Analyte	Reporting Units	Spike Level	Sample Result	Percent Recovery MS	Acceptance Criteria
Dichlorodifluoromethane	ug/L (ppb)	10	<1	98	50-150
Chloromethane	ug/L (ppb)	10	<10	96	50-150
Vinyl chloride	ug/L (ppb)	10	<0.02	98	50-150
Bromomethane	ug/L (ppb)	10	<5	95	50-150
Chloroethane	ug/L (ppb)	10	<1	103	50-150
Trichlorofluoromethane	ug/L (ppb)	10	<1	98	50-150
Acetone	ug/L (ppb)	50	<50	108	50-150
1,1-Dichloroethene	ug/L (ppb)	10	<1	93	50-150
Hexane	ug/L (ppb)	10	<5	92	50-150
Methylene chloride	ug/L (ppb)	10	<5	85	50-150
Methyl t-butyl ether (MTBE)	ug/L (ppb)	10	<1	102	50-150
trans-1,2-Dichloroethene	ug/L (ppb)	10	<1	98	50-150
1,1-Dichloroethane	ug/L (ppb)	10	<1	101	50-150
2,2-Dichloropropane	ug/L (ppb)	10	<1	103	50-150
cis-1,2-Dichloroethene	ug/L (ppb)	10	<1	104	50-150
Chloroform	ug/L (ppb)	10	<1	99	50-150
2-Butanone (MEK)	ug/L (ppb)	50	<20	97	50-150
1,2-Dichloroethane (EDC)	ug/L (ppb)	10	<0.2	99	50-150
1,1,1-Trichloroethane	ug/L (ppb)	10	<1	99	50-150
1,1-Dichloropropene	ug/L (ppb)	10	<1	93	50-150
Carbon tetrachloride	ug/L (ppb)	10	<0.5	103	50-150
Benzene	ug/L (ppb)	10	<0.35	98	50-150
Trichloroethene	ug/L (ppb)	10	<0.5	97	50-150
1,2-Dichloropropane	ug/L (ppb)	10	<1	102	50-150
Bromodichloromethane	ug/L (ppb)	10	<0.5	103	50-150
Dibromomethane	ug/L (ppb)	10	<1	100	50-150
4-Methyl-2-pentanone	ug/L (ppb)	50	<10	103	50-150
cis-1,3-Dichloropropene	ug/L (ppb)	10	<0.4	90	50-150
Toluene	ug/L (ppb)	10	<1	99	50-150
trans-1,3-Dichloropropene	ug/L (ppb)	10	<0.4	98	50-150
1,1,2-Trichloroethane	ug/L (ppb)	10	<0.5	103	50-150
2-Hexanone	ug/L (ppb)	50	<10	107	50-150
1,3-Dichloropropane	ug/L (ppb)	10	<1	101	50-150
Tetrachloroethene	ug/L (ppb)	10	<1	99	50-150
Dibromochloromethane	ug/L (ppb)	10	<0.5	96	50-150
1,2-Dibromoethane (EDB)	ug/L (ppb)	10	<1	103	50-150
Chlorobenzene	ug/L (ppb)	10	<1	95	50-150
Ethylbenzene	ug/L (ppb)	10	<1	96	50-150
1,1,1,2-Tetrachloroethane	ug/L (ppb)	10	<1	98	50-150
m,p-Xylene	ug/L (ppb)	20	<2	94	50-150
o-Xylene	ug/L (ppb)	10	<1	95	50-150
Styrene	ug/L (ppb)	10	<1	86	50-150
Isopropylbenzene	ug/L (ppb)	10	<1	94	50-150
Bromoform	ug/L (ppb)	10	<5	99	50-150
n-Propylbenzene	ug/L (ppb)	10	<1	94	50-150
Bromobenzene	ug/L (ppb)	10	<1	96	50-150
1,3,5-Trimethylbenzene	ug/L (ppb)	10	<1	92	50-150
1,1,2,2-Tetrachloroethane	ug/L (ppb)	10	<0.2	100	50-150
1,2,3-Trichloropropane	ug/L (ppb)	10	<1	99	50-150
2-Chlorotoluene	ug/L (ppb)	10	<1	92	50-150
4-Chlorotoluene	ug/L (ppb)	10	<1	92	50-150
tert-Butylbenzene	ug/L (ppb)	10	<1	96	50-150
1,2,4-Trimethylbenzene	ug/L (ppb)	10	<1	92	50-150
sec-Butylbenzene	ug/L (ppb)	10	<1	92	50-150
p-Isopropyltoluene	ug/L (ppb)	10	<1	93	50-150
1,3-Dichlorobenzene	ug/L (ppb)	10	<1	94	50-150
1,4-Dichlorobenzene	ug/L (ppb)	10	<1	96	50-150
1,2-Dichlorobenzene	ug/L (ppb)	10	<1	93	50-150
1,2-Dibromo-3-chloropropane	ug/L (ppb)	10	<10	108	50-150
1,2,4-Trichlorobenzene	ug/L (ppb)	10	<1	88	50-150
Hexachlorobutadiene	ug/L (ppb)	10	<0.5	76	50-150
Naphthalene	ug/L (ppb)	10	<1	94	50-150
1,2,3-Trichlorobenzene	ug/L (ppb)	10	<1	90	50-150

Date of Report: 06/08/22
Date Received: 05/31/22
Project: Lakewood Assemblage 183164, F&BI 205490

QUALITY ASSURANCE RESULTS FOR THE ANALYSIS OF WATER SAMPLES FOR VOLATILES BY EPA METHOD 8260D

Laboratory Code: Laboratory Control Sample

Analyte	Reporting Units	Spike Level	Percent Recovery LCS	Percent Recovery LCSD	Acceptance Criteria	RPD (Limit 20)
Dichlorodifluoromethane	ug/L (ppb)	10	110	119	46-206	8
Chloromethane	ug/L (ppb)	10	100	113	70-142	12
Vinyl chloride	ug/L (ppb)	10	102	115	70-130	12
Bromomethane	ug/L (ppb)	10	104	114	56-197	9
Chloroethane	ug/L (ppb)	10	103	112	70-130	8
Trichlorofluoromethane	ug/L (ppb)	10	99	112	70-130	12
Acetone	ug/L (ppb)	50	98	109	10-140	11
1,1-Dichloroethene	ug/L (ppb)	10	98	106	70-130	8
Hexane	ug/L (ppb)	10	93	102	54-136	9
Methylene chloride	ug/L (ppb)	10	92	107	43-134	15
Methyl t-butyl ether (MTBE)	ug/L (ppb)	10	99	109	70-130	10
trans-1,2-Dichloroethene	ug/L (ppb)	10	94	104	70-130	10
1,1-Dichloroethane	ug/L (ppb)	10	96	103	70-130	7
2,2-Dichloropropane	ug/L (ppb)	10	114	126	70-130	10
cis-1,2-Dichloroethene	ug/L (ppb)	10	92	102	70-130	10
Chloroform	ug/L (ppb)	10	95	102	70-130	7
2-Butanone (MEK)	ug/L (ppb)	50	108	107	17-154	1
1,2-Dichloroethane (EDC)	ug/L (ppb)	10	95	106	70-130	11
1,1,1-Trichloroethane	ug/L (ppb)	10	99	109	70-130	10
1,1-Dichloropropene	ug/L (ppb)	10	88	97	70-130	10
Carbon tetrachloride	ug/L (ppb)	10	102	109	70-130	7
Benzene	ug/L (ppb)	10	95	105	70-130	10
Trichloroethene	ug/L (ppb)	10	94	104	70-130	10
1,2-Dichloropropane	ug/L (ppb)	10	104	112	70-130	7
Bromodichloromethane	ug/L (ppb)	10	100	108	70-130	8
Dibromomethane	ug/L (ppb)	10	96	103	70-130	7
4-Methyl-2-pentanone	ug/L (ppb)	50	103	115	68-130	11
cis-1,3-Dichloropropene	ug/L (ppb)	10	96	107	69-131	11
Toluene	ug/L (ppb)	10	108	104	70-130	4
trans-1,3-Dichloropropene	ug/L (ppb)	10	106	94	70-130	12
1,1,2-Trichloroethane	ug/L (ppb)	10	105	103	70-130	2
2-Hexanone	ug/L (ppb)	50	119	120	45-138	1
1,3-Dichloropropane	ug/L (ppb)	10	103	95	70-130	8
Tetrachloroethene	ug/L (ppb)	10	101	100	70-130	1
Dibromochloromethane	ug/L (ppb)	10	100	93	60-148	7
1,2-Dibromoethane (EDB)	ug/L (ppb)	10	105	101	70-130	4
Chlorobenzene	ug/L (ppb)	10	97	95	70-130	2
Ethylbenzene	ug/L (ppb)	10	100	98	70-130	2
1,1,1,2-Tetrachloroethane	ug/L (ppb)	10	97	90	70-130	7
m,p-Xylene	ug/L (ppb)	20	99	97	70-130	2
o-Xylene	ug/L (ppb)	10	97	95	70-130	2
Styrene	ug/L (ppb)	10	99	96	70-130	3
Isopropylbenzene	ug/L (ppb)	10	96	94	70-130	2
Bromoform	ug/L (ppb)	10	106	99	69-138	7
n-Propylbenzene	ug/L (ppb)	10	99	97	70-130	2
Bromobenzene	ug/L (ppb)	10	99	95	70-130	4
1,3,5-Trimethylbenzene	ug/L (ppb)	10	92	92	70-130	0
1,1,2,2-Tetrachloroethane	ug/L (ppb)	10	97	97	70-130	0
1,2,3-Trichloropropane	ug/L (ppb)	10	99	102	70-130	3
2-Chlorotoluene	ug/L (ppb)	10	93	93	70-130	0
4-Chlorotoluene	ug/L (ppb)	10	98	96	70-130	2
tert-Butylbenzene	ug/L (ppb)	10	95	96	70-130	1
1,2,4-Trimethylbenzene	ug/L (ppb)	10	92	92	70-130	0
sec-Butylbenzene	ug/L (ppb)	10	95	92	70-130	3
p-Isopropyltoluene	ug/L (ppb)	10	95	96	70-130	1
1,3-Dichlorobenzene	ug/L (ppb)	10	100	99	70-130	1
1,4-Dichlorobenzene	ug/L (ppb)	10	98	97	70-130	1
1,2-Dichlorobenzene	ug/L (ppb)	10	96	97	70-130	1
1,2-Dibromo-3-chloropropane	ug/L (ppb)	10	105	100	70-130	5
1,2,4-Trichlorobenzene	ug/L (ppb)	10	92	91	70-130	1
Hexachlorobutadiene	ug/L (ppb)	10	89	90	70-130	1
Naphthalene	ug/L (ppb)	10	90	90	70-130	0
1,2,3-Trichlorobenzene	ug/L (ppb)	10	90	91	70-130	1

Date of Report: 06/08/22
Date Received: 05/31/22
Project: Lakewood Assemblage 183164, F&BI 205490

QUALITY ASSURANCE RESULTS FOR THE ANALYSIS OF SOIL SAMPLES FOR SEMIVOLATILES BY EPA METHOD 8270E

Laboratory Code: 205491-01 1/5 (Matrix Spike)

Analyte	Reporting Units	Spike Level	Sample Result (Wet wt)	Percent Recovery MS	Percent Recovery MSD	Acceptance Criteria	RPD (Limit 20)
Benz(a)anthracene	mg/kg (ppm)	0.83	<0.01	87	83	50-150	5
Chrysene	mg/kg (ppm)	0.83	<0.01	87	83	50-150	5
Benzo(a)pyrene	mg/kg (ppm)	0.83	<0.01	91	84	50-150	8
Benzo(b)fluoranthene	mg/kg (ppm)	0.83	<0.01	87	82	50-150	6
Benzo(k)fluoranthene	mg/kg (ppm)	0.83	<0.01	89	83	50-150	7
Indeno(1,2,3-cd)pyrene	mg/kg (ppm)	0.83	<0.01	106	98	41-134	8
Dibenz(a,h)anthracene	mg/kg (ppm)	0.83	<0.01	111	103	44-130	7

Laboratory Code: Laboratory Control Sample 1/5

Analyte	Reporting Units	Spike Level	Percent Recovery LCS	Acceptance Criteria
Benz(a)anthracene	mg/kg (ppm)	0.83	109	70-130
Chrysene	mg/kg (ppm)	0.83	111	70-130
Benzo(a)pyrene	mg/kg (ppm)	0.83	111	68-120
Benzo(b)fluoranthene	mg/kg (ppm)	0.83	108	69-125
Benzo(k)fluoranthene	mg/kg (ppm)	0.83	110	70-130
Indeno(1,2,3-cd)pyrene	mg/kg (ppm)	0.83	131 vo	67-129
Dibenz(a,h)anthracene	mg/kg (ppm)	0.83	139 vo	67-128

FRIEDMAN & BRUYA, INC.

ENVIRONMENTAL CHEMISTS

Date of Report: 06/08/22
Date Received: 05/31/22
Project: Lakewood Assemblage 183164, F&BI 205490

QUALITY ASSURANCE RESULTS FOR THE ANALYSIS OF SOIL SAMPLES FOR POLYCHLORINATED BIPHENYLS AS AROCLOR 1016/1260 BY EPA METHOD 8082A

Laboratory Code: 206021-02 1/6 (Matrix Spike) 1/6

Analyte	Reporting Units	Spike Level	Sample Result (Wet Wt)	Percent Recovery MS	Percent Recovery MSD	Control Limits	RPD (Limit 20)
Aroclor 1016	mg/kg (ppm)	0.25	<0.02	100	101	29-125	1
Aroclor 1260	mg/kg (ppm)	0.25	<0.02	99	101	25-137	2

Laboratory Code: Laboratory Control Sample 1/6

Analyte	Reporting Units	Spike Level	Percent Recovery LCS	Acceptance Criteria
Aroclor 1016	mg/kg (ppm)	0.25	103	55-137
Aroclor 1260	mg/kg (ppm)	0.25	103	51-150

Data Qualifiers & Definitions

a - The analyte was detected at a level less than five times the reporting limit. The RPD results may not provide reliable information on the variability of the analysis.

b - The analyte was spiked at a level that was less than five times that present in the sample. Matrix spike recoveries may not be meaningful.

ca - The calibration results for the analyte were outside of acceptance criteria. The value reported is an estimate.

c - The presence of the analyte may be due to carryover from previous sample injections.

cf - The sample was centrifuged prior to analysis.

d - The sample was diluted. Detection limits were raised and surrogate recoveries may not be meaningful.

dv - Insufficient sample volume was available to achieve normal reporting limits.

f - The sample was laboratory filtered prior to analysis.

fb - The analyte was detected in the method blank.

fc - The analyte is a common laboratory and field contaminant.

hr - The sample and duplicate were reextracted and reanalyzed. RPD results were still outside of control limits. Variability is attributed to sample inhomogeneity.

hs - Headspace was present in the container used for analysis.

ht – The analysis was performed outside the method or client-specified holding time requirement.

ip - Recovery fell outside of control limits due to sample matrix effects.

j - The analyte concentration is reported below the lowest calibration standard. The value reported is an estimate.

J - The internal standard associated with the analyte is out of control limits. The reported concentration is an estimate.

jl - The laboratory control sample(s) percent recovery and/or RPD were out of control limits. The reported concentration should be considered an estimate.

js - The surrogate associated with the analyte is out of control limits. The reported concentration should be considered an estimate.

lc - The presence of the analyte is likely due to laboratory contamination.

L - The reported concentration was generated from a library search.

nm - The analyte was not detected in one or more of the duplicate analyses. Therefore, calculation of the RPD is not applicable.

pc - The sample was received with incorrect preservation or in a container not approved by the method. The value reported should be considered an estimate.

ve - The analyte response exceeded the valid instrument calibration range. The value reported is an estimate.

vo - The value reported fell outside the control limits established for this analyte.

x - The sample chromatographic pattern does not resemble the fuel standard used for quantitation.

205490

SAMPLE CHAIN OF CUSTODY

05-31-22

VW1/EO4/CE3

Page # 1 of 3

Report To TRC Companies/Eric Caddey

Company TRC

Address 1180 NW Maple ST., STE 310

City, State, ZIP Issaquah, WA

Phone _____ Email ecaddey@TRCCompanies.com

SAMPLERS (signature) [signature]

PROJECT NAME: Lakewood Assemblage

PO #: 183164

REMARKS

Project specific RLs? - Yes / (No)

INVOICE TO: TRC

TURNAROUND TIME
- [x] Standard turnaround
- [ ] RUSH _____
- Rush charges authorized by:

SAMPLE DISPOSAL
- [x] Archive samples
- [ ] Other _____
- Default: Dispose after 30 days

Sample ID	Lab ID	Date Sampled	Time Sampled	Sample Type	# of Jars	NWTPH-Dx	NWTPH-Gx	BTEX EPA 8021	NWTPH-HCID	VOCs EPA 8260	PAHs EPA 8270	PCBs EPA 8082	MTCA metals				Notes
SB-1:10	01 A-E	5/26/22	0824	Soil	5	X	X			X							
SB-1:15	02		0836	Soil	5	X	X			X			X				
SB-2:5	03		0922		5	X	X			X							
SB-2:15	04		0943		5	X	X			X							
SB-2:20	05		10:00		5	~~X~~	~~X~~ EC			~~X~~ EC							Archive
SB-2:GW	06 A-D		10:35	GW	4	X	X			X							
SB-3:5	07 A-E		11:18	Soil	5	X	X			X			X				
SB-3:15	08		11:35		5	X	X			X							
SB-3:20	09		11:47														Archive
SB-3:GW	10 A-D		12:15	GW		X	X			X							

Friedman & Bruya, Inc.
Ph. (206) 285-8282

SIGNATURE	PRINT NAME	COMPANY	DATE	TIME
Relinquished by: [signature] NTD/h	NATE DORFNER	TRC	5/21/22	0635
Received by: EC [signature]	Michael Erdahl	FB Bros	5/21/22	0635
Relinquished by:				
Received by:		Samples received at 2 °C		

205490

SAMPLE CHAIN OF CUSTODY

05-31-22 VW1/E04/CI3

Page # 2 of 3

Report To Eric Caddey

Company TRC

Address 1180 NW Maple St., STE 310

City, State, ZIP Issaquah WA

Phone _____ Email _____

SAMPLERS (signature)

PROJECT NAME: Lakewood Assemblage

PO #: 183164

REMARKS

Project specific RLs? - Yes / No

INVOICE TO: TRC

TURNAROUND TIME
- [x] Standard turnaround
- [ ] RUSH _____
- Rush charges authorized by: _____

SAMPLE DISPOSAL
- [x] Archive samples
- [ ] Other _____
- Default: Dispose after 30 days

ANALYSES REQUESTED

Sample ID	Lab ID	Date Sampled	Time Sampled	Sample Type	# of Jars	NWTPH-Dx	NWTPH-Gx	BTEX EPA 8021	NWTPH-HCID	VOCs EPA 8260	PAHs EPA 8270	PCBs EPA 8082	MTCA Metals				Notes
SB-4:2.5	11 A-E	5/26/22	13:55	Soil	5	X	X			X	X	X	X				
SB-4:5	12		1405		5	X	X			X							
SB-4:10	13		14:15		5												Archive
SB-5:2.5	14		14:45		5	X	X			X	X	X	X				
SB-5:5	15		14:58		5	X	X			X	X		X				
SB-5:10	16		15:08		5	X	X			X	X		X				
SB-5:15	17		15:18		5												Archive
SB-6:2.5	18		15:40		5	X	X			X	X	X	X				
SB-6:5	19		15:50			X	X			X	X	X	X				
SB-6:10	20		16:08														Archive

Friedman & Bruya, Inc.
Ph. (206) 285-8282

SIGNATURE	PRINT NAME	COMPANY	DATE	TIME
Relinquished by: [signature]	NATE DORFNER	TRC	05/31/22	0635
Received by: [signature]	Michael Erdahl	FCB	05/31/22	0635
Relinquished by:				
Received by:				

Samples received at 2 °C

205490

SAMPLE CHAIN OF CUSTODY

05-31-22

VW1/EOY/3 CI3

Page # 3 of 3

Report To: Eric Caddey

Company: TRC

Address: 1180 NW Maple St., Ste 310

City, State, ZIP: Issaquah WA

Phone: _____ Email: _____

SAMPLERS (signature): [signature]

PROJECT NAME: Lakewood Assemblage

PO # 183164

REMARKS

Project specific RLs? - Yes / No

INVOICE TO: TRC

TURNAROUND TIME
- [x] Standard turnaround
- [ ] RUSH _____
- Rush charges authorized by: _____

SAMPLE DISPOSAL
- [x] Archive samples
- [ ] Other _____
- Default: Dispose after 30 days

ANALYSES REQUESTED

Sample ID	Lab ID	Date Sampled	Time Sampled	Sample Type	# of Jars	NWTPH-Dx	NWTPH-Gx	BTEX EPA 8021	NWTPH-HCID	VOCs EPA 8260	PAHs EPA 8270	PCBs EPA 8082					Notes
SB-6:20	21 A-E	5/26/22	16:30	soil	5												Archive
SB-6:GW	22 A-D	5/26/22	17:00	water	4	X	X			X							

SIGNATURE	PRINT NAME	COMPANY	DATE	TIME
Relinquished by: [signature]	NATE DORFNER	TRC	5/31/22	0635
Received by: [signature]	Michael Erdahl	FGB	5/31/22	0635
Relinquished by:				
Received by:				

Samples received at 2 °C

Friedman & Bruya, Inc.
Ph. (206) 285-8282

FRIEDMAN & BRUYA, INC.

ENVIRONMENTAL CHEMISTS

James E. Bruya, Ph.D.
Yelena Aravkina, M.S.
Michael Erdahl, B.S.
Vineta Mills, M.S.
Eric Young, B.S.

3012 16th Avenue West
Seattle, WA 98119-2029
(206) 285-8282
fbi@isomedia.com
www.friedmanandbruya.com

June 14, 2022

Eric Caddey, Project Manager
TRC Environmental
1180 NW Maple St, Suite 310
Issaquah, WA 98027

RE: Lakewood Assemblage 487099 PO 183164, F&BI 205491

Dear Mr Caddey:

Included are the results from the testing of material submitted on May 31, 2022 from the Lakewood Assemblage 487099 PO 183164, F&BI 205491 project. There are 50 pages included in this report. Any samples that may remain are currently scheduled for disposal in 30 days, or as directed by the Chain of Custody document. If you would like us to return your samples or arrange for long term storage at our offices, please contact us as soon as possible.

We appreciate this opportunity to be of service to you and hope you will call if you have any questions.

Sincerely,

FRIEDMAN & BRUYA, INC.

Michael Erdahl
Project Manager

Enclosures
c: Cynthia Moon
TRC0614R.DOC

FRIEDMAN & BRUYA, INC.

ENVIRONMENTAL CHEMISTS

CASE NARRATIVE

This case narrative encompasses samples received on May 31, 2022 by Friedman & Bruya, Inc. from the TRC Environmental Lakewood Assemblage 487099, F&BI 205491 project. Samples were logged in under the laboratory ID's listed below.

Laboratory ID	TRC Environmental
205491 -01	DPT-1:1
205491 -02	DPT-1:2
205491 -03	DPT-1:5
205491 -04	DPT-2:1
205491 -05	DPT-2:2
205491 -06	DPT-2:5
205491 -07	DPT-3:1
205491 -08	DPT-3:2
205491 -09	DPT-3:5
205491 -10	DPT-4:1
205491 -11	DPT-4:2
205491 -12	DPT-4:5
205491 -13	DPT-5:1
205491 -14	DPT-5:2
205491 -15	DPT-5:5
205491 -16	DPT-6:1
205491 -17	DPT-6:2.5
205491 -18	DPT-6:5
205491 -19	DPT-7:1
205491 -20	DPT-7:2
205491 -21	DPT-7:5
205491 -22	DPT-8:1
205491 -23	DPT-8:2
205491 -24	DPT-8:5
205491 -25	DPT-9:2
205491 -26	DPT-9:5
205491 -27	DPT-9:7
205491 -28	DPT-10:2
205491 -29	DPT-10:5
205491 -30	HA-1:1

Methylene chloride, a common laboratory contaminant, was detected in the 8260D analysis of sample DPT-1:1. In addition, the 8260D methylene chloride calibration standard did not pass the acceptance criteria. The data were flagged accordingly.

CASE NARRATIVE (continued)

The 8260D matrix spike and matrix spike duplicate failed the relative percent difference for several compounds. The analytes were not detected therefore the data were acceptable.

The 8260D laboratory control sample exceeded the acceptance criteria for dibromochloromethane. The compound was not detected, therefore the data were acceptable.

Several compounds in the 8270E laboratory control sample and laboratory control sample duplicate exceeded the acceptance criteria. The compounds were not detected, therefore the data were acceptable.

All other quality control requirements were acceptable.

FRIEDMAN & BRUYA, INC.

ENVIRONMENTAL CHEMISTS

Date of Report: 06/14/22
Date Received: 05/31/22
Project: Lakewood Assemblage 487099, F&BI 205491
Date Extracted: 06/03/22
Date Analyzed: 06/03/22

RESULTS FROM THE ANALYSIS OF SOIL SAMPLES FOR TOTAL PETROLEUM HYDROCARBONS AS GASOLINE USING METHOD NWTPH-Gx

Results Reported on a Dry Weight Basis
Results Reported as mg/kg (ppm)

Sample ID Laboratory ID	Gasoline Range	Surrogate (% Recovery) (Limit 50-150)
DPT-1:1 205491-01	<5	63
DPT-2:2 205491-05	<5	74
DPT-3:2 205491-08	<5	66
DPT-4:2 205491-11	<5	71
DPT-5:2 205491-14	<5	62
DPT-6:2.5 205491-17	<5	53
DPT-7:2 205491-20	<5	68
DPT-8:2 205491-23	<5	61
DPT-9:2 205491-25	<5	70
Method Blank 02-1141 MB	<5	71

FRIEDMAN & BRUYA, INC.

ENVIRONMENTAL CHEMISTS

Date of Report: 06/14/22
Date Received: 05/31/22
Project: Lakewood Assemblage 487099, F&BI 205491
Date Extracted: 06/01/22
Date Analyzed: 06/01/22 and 06/02/22

RESULTS FROM THE ANALYSIS OF SOIL SAMPLES FOR TOTAL PETROLEUM HYDROCARBONS AS DIESEL AND MOTOR OIL USING METHOD NWTPH-Dx

Results Reported on a Dry Weight Basis
Results Reported as mg/kg (ppm)

Sample ID Laboratory ID	Diesel Range (C_{10}-C_{25})	Motor Oil Range (C_{25}-C_{36})	Surrogate (% Recovery) (Limit 48-168)
DPT-1:1 205491-01	<50	<250	111
DPT-2:2 205491-05	<50	<250	113
DPT-3:2 205491-08	120 x	1,800	108
DPT-4:2 205491-11	<50	<250	103
DPT-5:2 205491-14	110 x	870	111
DPT-6:2.5 205491-17	<50	<250	101
DPT-7:2 205491-20	<50	<250	99
DPT-8:2 205491-23	<50	<250	110
DPT-9:2 205491-25	<50	<250	101
DPT-10:2 205491-28	<50	<250	100
DPT-10:5 205491-29	<50	<250	100

FRIEDMAN & BRUYA, INC.

ENVIRONMENTAL CHEMISTS

Date of Report: 06/14/22
Date Received: 05/31/22
Project: Lakewood Assemblage 487099, F&BI 205491
Date Extracted: 06/01/22
Date Analyzed: 06/01/22 and 06/02/22

RESULTS FROM THE ANALYSIS OF SOIL SAMPLES FOR TOTAL PETROLEUM HYDROCARBONS AS DIESEL AND MOTOR OIL USING METHOD NWTPH-Dx

Results Reported on a Dry Weight Basis
Results Reported as mg/kg (ppm)

Sample ID Laboratory ID	Diesel Range (C_{10}-C_{25})	Motor Oil Range (C_{25}-C_{36})	Surrogate (% Recovery) (Limit 48-168)
HA-1:1 205491-30	3,500	410 x	103
Method Blank 02-1327 MB	<50	<250	98
Method Blank 02-1321 MB2	<50	<250	100

Analysis For Total Metals By EPA Method 6020B

Client ID:	DPT-1:1	Client:	TRC Environmental
Date Received:	05/31/22	Project:	Lakewood Assemblage 487099
Date Extracted:	06/01/22	Lab ID:	205491-01
Date Analyzed:	06/01/22	Data File:	205491-01.123
Matrix:	Soil	Instrument:	ICPMS2
Units:	mg/kg (ppm) Dry Weight	Operator:	SP

Analyte:	Concentration mg/kg (ppm)
Arsenic	<1
Cadmium	<1
Lead	<1
Mercury	<1

Analysis For Total Metals By EPA Method 6020B

Client ID:	DPT-1:1	Client:	TRC Environmental
Date Received:	05/31/22	Project:	Lakewood Assemblage 487099
Date Extracted:	06/01/22	Lab ID:	205491-01 x5
Date Analyzed:	06/02/22	Data File:	205491-01 x5.034
Matrix:	Soil	Instrument:	ICPMS2
Units:	mg/kg (ppm) Dry Weight	Operator:	SP

Analyte:	Concentration mg/kg (ppm)
Chromium	14.0

Analysis For Total Metals By EPA Method 6020B

Client ID:	DPT-2:2	Client:	TRC Environmental
Date Received:	05/31/22	Project:	Lakewood Assemblage 487099
Date Extracted:	06/01/22	Lab ID:	205491-05
Date Analyzed:	06/01/22	Data File:	205491-05.124
Matrix:	Soil	Instrument:	ICPMS2
Units:	mg/kg (ppm) Dry Weight	Operator:	SP

Analyte:	Concentration mg/kg (ppm)
Arsenic	3.90
Cadmium	<1
Chromium	10.6
Lead	9.69
Mercury	<1

Analysis For Total Metals By EPA Method 6020B

Client ID:	DPT-3:2	Client:	TRC Environmental
Date Received:	05/31/22	Project:	Lakewood Assemblage 487099
Date Extracted:	06/01/22	Lab ID:	205491-08
Date Analyzed:	06/01/22	Data File:	205491-08.125
Matrix:	Soil	Instrument:	ICPMS2
Units:	mg/kg (ppm) Dry Weight	Operator:	SP

Analyte:	Concentration mg/kg (ppm)
Arsenic	8.66
Cadmium	<1
Chromium	38.1
Lead	15.2
Mercury	<1

Analysis For Total Metals By EPA Method 6020B

Client ID:	DPT-4:2	Client:	TRC Environmental
Date Received:	05/31/22	Project:	Lakewood Assemblage 487099
Date Extracted:	06/01/22	Lab ID:	205491-11
Date Analyzed:	06/01/22	Data File:	205491-11.126
Matrix:	Soil	Instrument:	ICPMS2
Units:	mg/kg (ppm) Dry Weight	Operator:	SP

Analyte:	Concentration mg/kg (ppm)
Arsenic	12.8
Cadmium	<1
Chromium	12.5
Lead	21.8
Mercury	<1

Analysis For Total Metals By EPA Method 6020B

Client ID:	DPT-5:2	Client:	TRC Environmental
Date Received:	05/31/22	Project:	Lakewood Assemblage 487099
Date Extracted:	06/01/22	Lab ID:	205491-14
Date Analyzed:	06/01/22	Data File:	205491-14.127
Matrix:	Soil	Instrument:	ICPMS2
Units:	mg/kg (ppm) Dry Weight	Operator:	SP

Analyte:	Concentration mg/kg (ppm)
Arsenic	8.82
Cadmium	<1
Chromium	17.5
Lead	25.0
Mercury	<1

Analysis For Total Metals By EPA Method 6020B

Client ID:	DPT-6:2.5	Client:	TRC Environmental
Date Received:	05/31/22	Project:	Lakewood Assemblage 487099
Date Extracted:	06/01/22	Lab ID:	205491-17
Date Analyzed:	06/01/22	Data File:	205491-17.128
Matrix:	Soil	Instrument:	ICPMS2
Units:	mg/kg (ppm) Dry Weight	Operator:	SP

Analyte:	Concentration mg/kg (ppm)
Arsenic	12.4
Cadmium	<1
Chromium	10.2
Lead	16.8
Mercury	<1

Analysis For Total Metals By EPA Method 6020B

Client ID:	DPT-7:2	Client:	TRC Environmental
Date Received:	05/31/22	Project:	Lakewood Assemblage 487099
Date Extracted:	06/01/22	Lab ID:	205491-20
Date Analyzed:	06/01/22	Data File:	205491-20.129
Matrix:	Soil	Instrument:	ICPMS2
Units:	mg/kg (ppm) Dry Weight	Operator:	SP

Analyte:	Concentration mg/kg (ppm)
Arsenic	9.22
Cadmium	<1
Chromium	20.2
Lead	24.1
Mercury	<1

Analysis For Total Metals By EPA Method 6020B

Client ID:	DPT-8:2	Client:	TRC Environmental
Date Received:	05/31/22	Project:	Lakewood Assemblage 487099
Date Extracted:	06/01/22	Lab ID:	205491-23
Date Analyzed:	06/01/22	Data File:	205491-23.130
Matrix:	Soil	Instrument:	ICPMS2
Units:	mg/kg (ppm) Dry Weight	Operator:	SP

Analyte:	Concentration mg/kg (ppm)
Arsenic	3.03
Cadmium	<1
Chromium	10.1
Lead	3.21
Mercury	<1

Analysis For Total Metals By EPA Method 6020B

Client ID:	DPT-9:2	Client:	TRC Environmental
Date Received:	05/31/22	Project:	Lakewood Assemblage 487099
Date Extracted:	06/01/22	Lab ID:	205491-25
Date Analyzed:	06/01/22	Data File:	205491-25.131
Matrix:	Soil	Instrument:	ICPMS2
Units:	mg/kg (ppm) Dry Weight	Operator:	SP

Analyte:	Concentration mg/kg (ppm)
Arsenic	4.05
Cadmium	<1
Chromium	11.4
Lead	8.35
Mercury	<1

Analysis For Total Metals By EPA Method 6020B

Client ID:	Method Blank	Client:	TRC Environmental
Date Received:	NA	Project:	Lakewood Assemblage 487099
Date Extracted:	06/01/22	Lab ID:	I2-390 mb2
Date Analyzed:	06/01/22	Data File:	I2-390 mb2.120
Matrix:	Soil	Instrument:	ICPMS2
Units:	mg/kg (ppm) Dry Weight	Operator:	SP

Analyte:	Concentration mg/kg (ppm)
Arsenic	<1
Cadmium	<1
Chromium	<1
Lead	<1
Mercury	<1

FRIEDMAN & BRUYA, INC.

ENVIRONMENTAL CHEMISTS

Analysis For Volatile Compounds By EPA Method 8260D

Client Sample ID:	DPT-1:1	Client:	TRC Environmental
Date Received:	05/31/22	Project:	Lakewood Assemblage 487099
Date Extracted:	06/01/22	Lab ID:	205491-01
Date Analyzed:	06/03/22	Data File:	060240.D
Matrix:	Soil	Instrument:	GCMS4
Units:	mg/kg (ppm) Dry Weight	Operator:	MG

Surrogates:	% Recovery:	Lower Limit:	Upper Limit:
1,2-Dichloroethane-d4	110 vo	90	109
Toluene-d8	96	89	112
4-Bromofluorobenzene	95	84	115

Compounds:	Concentration mg/kg (ppm)	Compounds:	Concentration mg/kg (ppm)
Dichlorodifluoromethane	<0.5	1,3-Dichloropropane	<0.05
Chloromethane	<0.5	Tetrachloroethene	<0.025
Vinyl chloride	<0.05	Dibromochloromethane	<0.05
Bromomethane	<0.5	1,2-Dibromoethane (EDB)	<0.05
Chloroethane	<0.5	Chlorobenzene	<0.05
Trichlorofluoromethane	<0.5	Ethylbenzene	<0.05
Acetone	<5	1,1,1,2-Tetrachloroethane	<0.05
1,1-Dichloroethene	<0.05	m,p-Xylene	<0.1
Hexane	<0.25	o-Xylene	<0.05
Methylene chloride	0.63 lc ca	Styrene	<0.05
Methyl t-butyl ether (MTBE)	<0.05	Isopropylbenzene	<0.05
trans-1,2-Dichloroethene	<0.05	Bromoform	<0.05
1,1-Dichloroethane	<0.05	n-Propylbenzene	<0.05
2,2-Dichloropropane	<0.05	Bromobenzene	<0.05
cis-1,2-Dichloroethene	<0.05	1,3,5-Trimethylbenzene	<0.05
Chloroform	<0.05	1,1,2,2-Tetrachloroethane	<0.05
2-Butanone (MEK)	<1	1,2,3-Trichloropropane	<0.05
1,2-Dichloroethane (EDC)	<0.05	2-Chlorotoluene	<0.05
1,1,1-Trichloroethane	<0.05	4-Chlorotoluene	<0.05
1,1-Dichloropropene	<0.05	tert-Butylbenzene	<0.05
Carbon tetrachloride	<0.05	1,2,4-Trimethylbenzene	<0.05
Benzene	<0.03	sec-Butylbenzene	<0.05
Trichloroethene	<0.02	p-Isopropyltoluene	<0.05
1,2-Dichloropropane	<0.05	1,3-Dichlorobenzene	<0.05
Bromodichloromethane	<0.05	1,4-Dichlorobenzene	<0.05
Dibromomethane	<0.05	1,2-Dichlorobenzene	<0.05
4-Methyl-2-pentanone	<1	1,2-Dibromo-3-chloropropane	<0.5
cis-1,3-Dichloropropene	<0.05	1,2,4-Trichlorobenzene	<0.25
Toluene	<0.05	Hexachlorobutadiene	<0.25
trans-1,3-Dichloropropene	<0.05	Naphthalene	<0.05
1,1,2-Trichloroethane	<0.05	1,2,3-Trichlorobenzene	<0.25
2-Hexanone	<0.5		

FRIEDMAN & BRUYA, INC.

ENVIRONMENTAL CHEMISTS

Analysis For Volatile Compounds By EPA Method 8260D

Client Sample ID:	DPT-2:2	Client:	TRC Environmental
Date Received:	05/31/22	Project:	Lakewood Assemblage 487099
Date Extracted:	06/01/22	Lab ID:	205491-05
Date Analyzed:	06/03/22	Data File:	060241.D
Matrix:	Soil	Instrument:	GCMS4
Units:	mg/kg (ppm) Dry Weight	Operator:	MG

Surrogates:	% Recovery:	Lower Limit:	Upper Limit:
1,2-Dichloroethane-d4	97	90	109
Toluene-d8	98	89	112
4-Bromofluorobenzene	98	84	115

Compounds:	Concentration mg/kg (ppm)	Compounds:	Concentration mg/kg (ppm)
Dichlorodifluoromethane	<0.5	1,3-Dichloropropane	<0.05
Chloromethane	<0.5	Tetrachloroethene	<0.025
Vinyl chloride	<0.05	Dibromochloromethane	<0.05
Bromomethane	<0.5	1,2-Dibromoethane (EDB)	<0.05
Chloroethane	<0.5	Chlorobenzene	<0.05
Trichlorofluoromethane	<0.5	Ethylbenzene	<0.05
Acetone	<5	1,1,1,2-Tetrachloroethane	<0.05
1,1-Dichloroethene	<0.05	m,p-Xylene	<0.1
Hexane	<0.25	o-Xylene	<0.05
Methylene chloride	<0.5	Styrene	<0.05
Methyl t-butyl ether (MTBE)	<0.05	Isopropylbenzene	<0.05
trans-1,2-Dichloroethene	<0.05	Bromoform	<0.05
1,1-Dichloroethane	<0.05	n-Propylbenzene	<0.05
2,2-Dichloropropane	<0.05	Bromobenzene	<0.05
cis-1,2-Dichloroethene	<0.05	1,3,5-Trimethylbenzene	<0.05
Chloroform	<0.05	1,1,2,2-Tetrachloroethane	<0.05
2-Butanone (MEK)	<1	1,2,3-Trichloropropane	<0.05
1,2-Dichloroethane (EDC)	<0.05	2-Chlorotoluene	<0.05
1,1,1-Trichloroethane	<0.05	4-Chlorotoluene	<0.05
1,1-Dichloropropene	<0.05	tert-Butylbenzene	<0.05
Carbon tetrachloride	<0.05	1,2,4-Trimethylbenzene	<0.05
Benzene	<0.03	sec-Butylbenzene	<0.05
Trichloroethene	<0.02	p-Isopropyltoluene	<0.05
1,2-Dichloropropane	<0.05	1,3-Dichlorobenzene	<0.05
Bromodichloromethane	<0.05	1,4-Dichlorobenzene	<0.05
Dibromomethane	<0.05	1,2-Dichlorobenzene	<0.05
4-Methyl-2-pentanone	<1	1,2-Dibromo-3-chloropropane	<0.5
cis-1,3-Dichloropropene	<0.05	1,2,4-Trichlorobenzene	<0.25
Toluene	<0.05	Hexachlorobutadiene	<0.25
trans-1,3-Dichloropropene	<0.05	Naphthalene	<0.05
1,1,2-Trichloroethane	<0.05	1,2,3-Trichlorobenzene	<0.25
2-Hexanone	<0.5		

FRIEDMAN & BRUYA, INC.

ENVIRONMENTAL CHEMISTS

Analysis For Volatile Compounds By EPA Method 8260D

Client Sample ID:	DPT-3:2	Client:	TRC Environmental
Date Received:	05/31/22	Project:	Lakewood Assemblage 487099
Date Extracted:	06/01/22	Lab ID:	205491-08
Date Analyzed:	06/03/22	Data File:	060242.D
Matrix:	Soil	Instrument:	GCMS4
Units:	mg/kg (ppm) Dry Weight	Operator:	MG

Surrogates:	% Recovery:	Lower Limit:	Upper Limit:
1,2-Dichloroethane-d4	103	90	109
Toluene-d8	101	89	112
4-Bromofluorobenzene	110	84	115

Compounds:	Concentration mg/kg (ppm)	Compounds:	Concentration mg/kg (ppm)
Dichlorodifluoromethane	<0.5	1,3-Dichloropropane	<0.05
Chloromethane	<0.5	Tetrachloroethene	<0.025
Vinyl chloride	<0.05	Dibromochloromethane	<0.05
Bromomethane	<0.5	1,2-Dibromoethane (EDB)	<0.05
Chloroethane	<0.5	Chlorobenzene	<0.05
Trichlorofluoromethane	<0.5	Ethylbenzene	<0.05
Acetone	<5	1,1,1,2-Tetrachloroethane	<0.05
1,1-Dichloroethene	<0.05	m,p-Xylene	<0.1
Hexane	<0.25	o-Xylene	<0.05
Methylene chloride	<0.5	Styrene	<0.05
Methyl t-butyl ether (MTBE)	<0.05	Isopropylbenzene	<0.05
trans-1,2-Dichloroethene	<0.05	Bromoform	<0.05
1,1-Dichloroethane	<0.05	n-Propylbenzene	<0.05
2,2-Dichloropropane	<0.05	Bromobenzene	<0.05
cis-1,2-Dichloroethene	<0.05	1,3,5-Trimethylbenzene	<0.05
Chloroform	<0.05	1,1,2,2-Tetrachloroethane	<0.05
2-Butanone (MEK)	<1	1,2,3-Trichloropropane	<0.05
1,2-Dichloroethane (EDC)	<0.05	2-Chlorotoluene	<0.05
1,1,1-Trichloroethane	<0.05	4-Chlorotoluene	<0.05
1,1-Dichloropropene	<0.05	tert-Butylbenzene	<0.05
Carbon tetrachloride	<0.05	1,2,4-Trimethylbenzene	<0.05
Benzene	<0.03	sec-Butylbenzene	<0.05
Trichloroethene	<0.02	p-Isopropyltoluene	<0.05
1,2-Dichloropropane	<0.05	1,3-Dichlorobenzene	<0.05
Bromodichloromethane	<0.05	1,4-Dichlorobenzene	<0.05
Dibromomethane	<0.05	1,2-Dichlorobenzene	<0.05
4-Methyl-2-pentanone	<1	1,2-Dibromo-3-chloropropane	<0.5
cis-1,3-Dichloropropene	<0.05	1,2,4-Trichlorobenzene	<0.25
Toluene	<0.05	Hexachlorobutadiene	<0.25
trans-1,3-Dichloropropene	<0.05	Naphthalene	<0.05
1,1,2-Trichloroethane	<0.05	1,2,3-Trichlorobenzene	<0.25
2-Hexanone	<0.5		

FRIEDMAN & BRUYA, INC.

ENVIRONMENTAL CHEMISTS

Analysis For Volatile Compounds By EPA Method 8260D

Client Sample ID:	DPT-4:2	Client:	TRC Environmental
Date Received:	05/31/22	Project:	Lakewood Assemblage 487099
Date Extracted:	06/01/22	Lab ID:	205491-11
Date Analyzed:	06/03/22	Data File:	060243.D
Matrix:	Soil	Instrument:	GCMS4
Units:	mg/kg (ppm) Dry Weight	Operator:	MG

Surrogates:	% Recovery:	Lower Limit:	Upper Limit:
1,2-Dichloroethane-d4	102	90	109
Toluene-d8	97	89	112
4-Bromofluorobenzene	98	84	115

Compounds:	Concentration mg/kg (ppm)	Compounds:	Concentration mg/kg (ppm)
Dichlorodifluoromethane	<0.5	1,3-Dichloropropane	<0.05
Chloromethane	<0.5	Tetrachloroethene	<0.025
Vinyl chloride	<0.05	Dibromochloromethane	<0.05
Bromomethane	<0.5	1,2-Dibromoethane (EDB)	<0.05
Chloroethane	<0.5	Chlorobenzene	<0.05
Trichlorofluoromethane	<0.5	Ethylbenzene	<0.05
Acetone	<5	1,1,1,2-Tetrachloroethane	<0.05
1,1-Dichloroethene	<0.05	m,p-Xylene	<0.1
Hexane	<0.25	o-Xylene	<0.05
Methylene chloride	<0.5	Styrene	<0.05
Methyl t-butyl ether (MTBE)	<0.05	Isopropylbenzene	<0.05
trans-1,2-Dichloroethene	<0.05	Bromoform	<0.05
1,1-Dichloroethane	<0.05	n-Propylbenzene	<0.05
2,2-Dichloropropane	<0.05	Bromobenzene	<0.05
cis-1,2-Dichloroethene	<0.05	1,3,5-Trimethylbenzene	<0.05
Chloroform	<0.05	1,1,2,2-Tetrachloroethane	<0.05
2-Butanone (MEK)	<1	1,2,3-Trichloropropane	<0.05
1,2-Dichloroethane (EDC)	<0.05	2-Chlorotoluene	<0.05
1,1,1-Trichloroethane	<0.05	4-Chlorotoluene	<0.05
1,1-Dichloropropene	<0.05	tert-Butylbenzene	<0.05
Carbon tetrachloride	<0.05	1,2,4-Trimethylbenzene	<0.05
Benzene	<0.03	sec-Butylbenzene	<0.05
Trichloroethene	<0.02	p-Isopropyltoluene	<0.05
1,2-Dichloropropane	<0.05	1,3-Dichlorobenzene	<0.05
Bromodichloromethane	<0.05	1,4-Dichlorobenzene	<0.05
Dibromomethane	<0.05	1,2-Dichlorobenzene	<0.05
4-Methyl-2-pentanone	<1	1,2-Dibromo-3-chloropropane	<0.5
cis-1,3-Dichloropropene	<0.05	1,2,4-Trichlorobenzene	<0.25
Toluene	<0.05	Hexachlorobutadiene	<0.25
trans-1,3-Dichloropropene	<0.05	Naphthalene	<0.05
1,1,2-Trichloroethane	<0.05	1,2,3-Trichlorobenzene	<0.25
2-Hexanone	<0.5		

FRIEDMAN & BRUYA, INC.

ENVIRONMENTAL CHEMISTS

Analysis For Volatile Compounds By EPA Method 8260D

Client Sample ID:	DPT-5:2	Client:	TRC Environmental
Date Received:	05/31/22	Project:	Lakewood Assemblage 487099
Date Extracted:	06/01/22	Lab ID:	205491-14
Date Analyzed:	06/03/22	Data File:	060244.D
Matrix:	Soil	Instrument:	GCMS4
Units:	mg/kg (ppm) Dry Weight	Operator:	MG

Surrogates:	% Recovery:	Lower Limit:	Upper Limit:
1,2-Dichloroethane-d4	107	90	109
Toluene-d8	97	89	112
4-Bromofluorobenzene	99	84	115

Compounds:	Concentration mg/kg (ppm)	Compounds:	Concentration mg/kg (ppm)
Dichlorodifluoromethane	<0.5	1,3-Dichloropropane	<0.05
Chloromethane	<0.5	Tetrachloroethene	<0.025
Vinyl chloride	<0.05	Dibromochloromethane	<0.05
Bromomethane	<0.5	1,2-Dibromoethane (EDB)	<0.05
Chloroethane	<0.5	Chlorobenzene	<0.05
Trichlorofluoromethane	<0.5	Ethylbenzene	<0.05
Acetone	<5	1,1,1,2-Tetrachloroethane	<0.05
1,1-Dichloroethene	<0.05	m,p-Xylene	<0.1
Hexane	<0.25	o-Xylene	<0.05
Methylene chloride	<0.5	Styrene	<0.05
Methyl t-butyl ether (MTBE)	<0.05	Isopropylbenzene	<0.05
trans-1,2-Dichloroethene	<0.05	Bromoform	<0.05
1,1-Dichloroethane	<0.05	n-Propylbenzene	<0.05
2,2-Dichloropropane	<0.05	Bromobenzene	<0.05
cis-1,2-Dichloroethene	<0.05	1,3,5-Trimethylbenzene	<0.05
Chloroform	<0.05	1,1,2,2-Tetrachloroethane	<0.05
2-Butanone (MEK)	<1	1,2,3-Trichloropropane	<0.05
1,2-Dichloroethane (EDC)	<0.05	2-Chlorotoluene	<0.05
1,1,1-Trichloroethane	<0.05	4-Chlorotoluene	<0.05
1,1-Dichloropropene	<0.05	tert-Butylbenzene	<0.05
Carbon tetrachloride	<0.05	1,2,4-Trimethylbenzene	<0.05
Benzene	<0.03	sec-Butylbenzene	<0.05
Trichloroethene	<0.02	p-Isopropyltoluene	<0.05
1,2-Dichloropropane	<0.05	1,3-Dichlorobenzene	<0.05
Bromodichloromethane	<0.05	1,4-Dichlorobenzene	<0.05
Dibromomethane	<0.05	1,2-Dichlorobenzene	<0.05
4-Methyl-2-pentanone	<1	1,2-Dibromo-3-chloropropane	<0.5
cis-1,3-Dichloropropene	<0.05	1,2,4-Trichlorobenzene	<0.25
Toluene	<0.05	Hexachlorobutadiene	<0.25
trans-1,3-Dichloropropene	<0.05	Naphthalene	<0.05
1,1,2-Trichloroethane	<0.05	1,2,3-Trichlorobenzene	<0.25
2-Hexanone	<0.5		

FRIEDMAN & BRUYA, INC.

ENVIRONMENTAL CHEMISTS

Analysis For Volatile Compounds By EPA Method 8260D

Client Sample ID:	DPT-6:2.5	Client:	TRC Environmental
Date Received:	05/31/22	Project:	Lakewood Assemblage 487099
Date Extracted:	06/01/22	Lab ID:	205491-17
Date Analyzed:	06/03/22	Data File:	060245.D
Matrix:	Soil	Instrument:	GCMS4
Units:	mg/kg (ppm) Dry Weight	Operator:	MG

Surrogates:	% Recovery:	Lower Limit:	Upper Limit:
1,2-Dichloroethane-d4	102	90	109
Toluene-d8	97	89	112
4-Bromofluorobenzene	98	84	115

Compounds:	Concentration mg/kg (ppm)	Compounds:	Concentration mg/kg (ppm)
Dichlorodifluoromethane	<0.5	1,3-Dichloropropane	<0.05
Chloromethane	<0.5	Tetrachloroethene	<0.025
Vinyl chloride	<0.05	Dibromochloromethane	<0.05
Bromomethane	<0.5	1,2-Dibromoethane (EDB)	<0.05
Chloroethane	<0.5	Chlorobenzene	<0.05
Trichlorofluoromethane	<0.5	Ethylbenzene	<0.05
Acetone	<5	1,1,1,2-Tetrachloroethane	<0.05
1,1-Dichloroethene	<0.05	m,p-Xylene	<0.1
Hexane	<0.25	o-Xylene	<0.05
Methylene chloride	<0.5	Styrene	<0.05
Methyl t-butyl ether (MTBE)	<0.05	Isopropylbenzene	<0.05
trans-1,2-Dichloroethene	<0.05	Bromoform	<0.05
1,1-Dichloroethane	<0.05	n-Propylbenzene	<0.05
2,2-Dichloropropane	<0.05	Bromobenzene	<0.05
cis-1,2-Dichloroethene	<0.05	1,3,5-Trimethylbenzene	<0.05
Chloroform	<0.05	1,1,2,2-Tetrachloroethane	<0.05
2-Butanone (MEK)	<1	1,2,3-Trichloropropane	<0.05
1,2-Dichloroethane (EDC)	<0.05	2-Chlorotoluene	<0.05
1,1,1-Trichloroethane	<0.05	4-Chlorotoluene	<0.05
1,1-Dichloropropene	<0.05	tert-Butylbenzene	<0.05
Carbon tetrachloride	<0.05	1,2,4-Trimethylbenzene	<0.05
Benzene	<0.03	sec-Butylbenzene	<0.05
Trichloroethene	<0.02	p-Isopropyltoluene	<0.05
1,2-Dichloropropane	<0.05	1,3-Dichlorobenzene	<0.05
Bromodichloromethane	<0.05	1,4-Dichlorobenzene	<0.05
Dibromomethane	<0.05	1,2-Dichlorobenzene	<0.05
4-Methyl-2-pentanone	<1	1,2-Dibromo-3-chloropropane	<0.5
cis-1,3-Dichloropropene	<0.05	1,2,4-Trichlorobenzene	<0.25
Toluene	<0.05	Hexachlorobutadiene	<0.25
trans-1,3-Dichloropropene	<0.05	Naphthalene	<0.05
1,1,2-Trichloroethane	<0.05	1,2,3-Trichlorobenzene	<0.25
2-Hexanone	<0.5		

FRIEDMAN & BRUYA, INC.

ENVIRONMENTAL CHEMISTS

Analysis For Volatile Compounds By EPA Method 8260D

Client Sample ID:	DPT-7:2	Client:	TRC Environmental
Date Received:	05/31/22	Project:	Lakewood Assemblage 487099
Date Extracted:	06/01/22	Lab ID:	205491-20
Date Analyzed:	06/03/22	Data File:	060246.D
Matrix:	Soil	Instrument:	GCMS4
Units:	mg/kg (ppm) Dry Weight	Operator:	MG

Surrogates:	% Recovery:	Lower Limit:	Upper Limit:
1,2-Dichloroethane-d4	105	90	109
Toluene-d8	98	89	112
4-Bromofluorobenzene	97	84	115

Compounds:	Concentration mg/kg (ppm)	Compounds:	Concentration mg/kg (ppm)
Dichlorodifluoromethane	<0.5	1,3-Dichloropropane	<0.05
Chloromethane	<0.5	Tetrachloroethene	<0.025
Vinyl chloride	<0.05	Dibromochloromethane	<0.05
Bromomethane	<0.5	1,2-Dibromoethane (EDB)	<0.05
Chloroethane	<0.5	Chlorobenzene	<0.05
Trichlorofluoromethane	<0.5	Ethylbenzene	<0.05
Acetone	<5	1,1,1,2-Tetrachloroethane	<0.05
1,1-Dichloroethene	<0.05	m,p-Xylene	<0.1
Hexane	<0.25	o-Xylene	<0.05
Methylene chloride	<0.5	Styrene	<0.05
Methyl t-butyl ether (MTBE)	<0.05	Isopropylbenzene	<0.05
trans-1,2-Dichloroethene	<0.05	Bromoform	<0.05
1,1-Dichloroethane	<0.05	n-Propylbenzene	<0.05
2,2-Dichloropropane	<0.05	Bromobenzene	<0.05
cis-1,2-Dichloroethene	<0.05	1,3,5-Trimethylbenzene	<0.05
Chloroform	<0.05	1,1,2,2-Tetrachloroethane	<0.05
2-Butanone (MEK)	<1	1,2,3-Trichloropropane	<0.05
1,2-Dichloroethane (EDC)	<0.05	2-Chlorotoluene	<0.05
1,1,1-Trichloroethane	<0.05	4-Chlorotoluene	<0.05
1,1-Dichloropropene	<0.05	tert-Butylbenzene	<0.05
Carbon tetrachloride	<0.05	1,2,4-Trimethylbenzene	<0.05
Benzene	<0.03	sec-Butylbenzene	<0.05
Trichloroethene	<0.02	p-Isopropyltoluene	<0.05
1,2-Dichloropropane	<0.05	1,3-Dichlorobenzene	<0.05
Bromodichloromethane	<0.05	1,4-Dichlorobenzene	<0.05
Dibromomethane	<0.05	1,2-Dichlorobenzene	<0.05
4-Methyl-2-pentanone	<1	1,2-Dibromo-3-chloropropane	<0.5
cis-1,3-Dichloropropene	<0.05	1,2,4-Trichlorobenzene	<0.25
Toluene	<0.05	Hexachlorobutadiene	<0.25
trans-1,3-Dichloropropene	<0.05	Naphthalene	<0.05
1,1,2-Trichloroethane	<0.05	1,2,3-Trichlorobenzene	<0.25
2-Hexanone	<0.5		

Analysis For Volatile Compounds By EPA Method 8260D

Client Sample ID:	DPT-8:2	Client:	TRC Environmental
Date Received:	05/31/22	Project:	Lakewood Assemblage 487099
Date Extracted:	06/09/22	Lab ID:	205491-23
Date Analyzed:	06/09/22	Data File:	060906.D
Matrix:	Soil	Instrument:	GCMS4
Units:	mg/kg (ppm) Dry Weight	Operator:	RF

Surrogates:	% Recovery:	Lower Limit:	Upper Limit:
1,2-Dichloroethane-d4	101	90	109
Toluene-d8	99	89	112
4-Bromofluorobenzene	96	84	115

Compounds:	Concentration mg/kg (ppm)	Compounds:	Concentration mg/kg (ppm)
Dichlorodifluoromethane	<0.5	1,3-Dichloropropane	<0.05
Chloromethane	<0.5	Tetrachloroethene	<0.025
Vinyl chloride	<0.05	Dibromochloromethane	<0.05
Bromomethane	<0.5	1,2-Dibromoethane (EDB)	<0.05
Chloroethane	<0.5	Chlorobenzene	<0.05
Trichlorofluoromethane	<0.5	Ethylbenzene	<0.05
Acetone	<5	1,1,1,2-Tetrachloroethane	<0.05
1,1-Dichloroethene	<0.05	m,p-Xylene	<0.1
Hexane	<0.25	o-Xylene	<0.05
Methylene chloride	<0.5	Styrene	<0.05
Methyl t-butyl ether (MTBE)	<0.05	Isopropylbenzene	<0.05
trans-1,2-Dichloroethene	<0.05	Bromoform	<0.05
1,1-Dichloroethane	<0.05	n-Propylbenzene	<0.05
2,2-Dichloropropane	<0.05	Bromobenzene	<0.05
cis-1,2-Dichloroethene	<0.05	1,3,5-Trimethylbenzene	<0.05
Chloroform	<0.05	1,1,2,2-Tetrachloroethane	<0.05
2-Butanone (MEK)	<1	1,2,3-Trichloropropane	<0.05
1,2-Dichloroethane (EDC)	<0.05	2-Chlorotoluene	<0.05
1,1,1-Trichloroethane	<0.05	4-Chlorotoluene	<0.05
1,1-Dichloropropene	<0.05	tert-Butylbenzene	<0.05
Carbon tetrachloride	<0.05	1,2,4-Trimethylbenzene	<0.05
Benzene	<0.03	sec-Butylbenzene	<0.05
Trichloroethene	<0.02	p-Isopropyltoluene	<0.05
1,2-Dichloropropane	<0.05	1,3-Dichlorobenzene	<0.05
Bromodichloromethane	<0.05	1,4-Dichlorobenzene	<0.05
Dibromomethane	<0.05	1,2-Dichlorobenzene	<0.05
4-Methyl-2-pentanone	<1	1,2-Dibromo-3-chloropropane	<0.5
cis-1,3-Dichloropropene	<0.05	1,2,4-Trichlorobenzene	<0.25
Toluene	<0.05	Hexachlorobutadiene	<0.25
trans-1,3-Dichloropropene	<0.05	Naphthalene	<0.05
1,1,2-Trichloroethane	<0.05	1,2,3-Trichlorobenzene	<0.25
2-Hexanone	<0.5		

Analysis For Volatile Compounds By EPA Method 8260D

Client Sample ID:	DPT-9:2	Client:	TRC Environmental
Date Received:	05/31/22	Project:	Lakewood Assemblage 487099
Date Extracted:	06/09/22	Lab ID:	205491-25
Date Analyzed:	06/09/22	Data File:	060907.D
Matrix:	Soil	Instrument:	GCMS4
Units:	mg/kg (ppm) Dry Weight	Operator:	RF

Surrogates:	% Recovery:	Lower Limit:	Upper Limit:
1,2-Dichloroethane-d4	109	90	109
Toluene-d8	100	89	112
4-Bromofluorobenzene	99	84	115

Compounds:	Concentration mg/kg (ppm)	Compounds:	Concentration mg/kg (ppm)
Dichlorodifluoromethane	<0.5	1,3-Dichloropropane	<0.05
Chloromethane	<0.5	Tetrachloroethene	<0.025
Vinyl chloride	<0.05	Dibromochloromethane	<0.05
Bromomethane	<0.5	1,2-Dibromoethane (EDB)	<0.05
Chloroethane	<0.5	Chlorobenzene	<0.05
Trichlorofluoromethane	<0.5	Ethylbenzene	<0.05
Acetone	<5	1,1,1,2-Tetrachloroethane	<0.05
1,1-Dichloroethene	<0.05	m,p-Xylene	<0.1
Hexane	<0.25	o-Xylene	<0.05
Methylene chloride	<0.5	Styrene	<0.05
Methyl t-butyl ether (MTBE)	<0.05	Isopropylbenzene	<0.05
trans-1,2-Dichloroethene	<0.05	Bromoform	<0.05
1,1-Dichloroethane	<0.05	n-Propylbenzene	<0.05
2,2-Dichloropropane	<0.05	Bromobenzene	<0.05
cis-1,2-Dichloroethene	<0.05	1,3,5-Trimethylbenzene	<0.05
Chloroform	<0.05	1,1,2,2-Tetrachloroethane	<0.05
2-Butanone (MEK)	<1	1,2,3-Trichloropropane	<0.05
1,2-Dichloroethane (EDC)	<0.05	2-Chlorotoluene	<0.05
1,1,1-Trichloroethane	<0.05	4-Chlorotoluene	<0.05
1,1-Dichloropropene	<0.05	tert-Butylbenzene	<0.05
Carbon tetrachloride	<0.05	1,2,4-Trimethylbenzene	<0.05
Benzene	<0.03	sec-Butylbenzene	<0.05
Trichloroethene	<0.02	p-Isopropyltoluene	<0.05
1,2-Dichloropropane	<0.05	1,3-Dichlorobenzene	<0.05
Bromodichloromethane	<0.05	1,4-Dichlorobenzene	<0.05
Dibromomethane	<0.05	1,2-Dichlorobenzene	<0.05
4-Methyl-2-pentanone	<1	1,2-Dibromo-3-chloropropane	<0.5
cis-1,3-Dichloropropene	<0.05	1,2,4-Trichlorobenzene	<0.25
Toluene	<0.05	Hexachlorobutadiene	<0.25
trans-1,3-Dichloropropene	<0.05	Naphthalene	<0.05
1,1,2-Trichloroethane	<0.05	1,2,3-Trichlorobenzene	<0.25
2-Hexanone	<0.5		

Analysis For Volatile Compounds By EPA Method 8260D

Client Sample ID:	Method Blank	Client:	TRC Environmental
Date Received:	Not Applicable	Project:	Lakewood Assemblage 487099
Date Extracted:	06/01/22	Lab ID:	02-1301 mb
Date Analyzed:	06/01/22	Data File:	060105.D
Matrix:	Soil	Instrument:	GCMS4
Units:	mg/kg (ppm) Dry Weight	Operator:	RF

Surrogates:	% Recovery:	Lower Limit:	Upper Limit:
1,2-Dichloroethane-d4	100	90	109
Toluene-d8	98	89	112
4-Bromofluorobenzene	102	84	115

Compounds:	Concentration mg/kg (ppm)	Compounds:	Concentration mg/kg (ppm)
Dichlorodifluoromethane	<0.5	1,3-Dichloropropane	<0.05
Chloromethane	<0.5	Tetrachloroethene	<0.025
Vinyl chloride	<0.05	Dibromochloromethane	<0.05
Bromomethane	<0.5	1,2-Dibromoethane (EDB)	<0.05
Chloroethane	<0.5	Chlorobenzene	<0.05
Trichlorofluoromethane	<0.5	Ethylbenzene	<0.05
Acetone	<5	1,1,1,2-Tetrachloroethane	<0.05
1,1-Dichloroethene	<0.05	m,p-Xylene	<0.1
Hexane	<0.25	o-Xylene	<0.05
Methylene chloride	<0.5	Styrene	<0.05
Methyl t-butyl ether (MTBE)	<0.05	Isopropylbenzene	<0.05
trans-1,2-Dichloroethene	<0.05	Bromoform	<0.05
1,1-Dichloroethane	<0.05	n-Propylbenzene	<0.05
2,2-Dichloropropane	<0.05	Bromobenzene	<0.05
cis-1,2-Dichloroethene	<0.05	1,3,5-Trimethylbenzene	<0.05
Chloroform	<0.05	1,1,2,2-Tetrachloroethane	<0.05
2-Butanone (MEK)	<1	1,2,3-Trichloropropane	<0.05
1,2-Dichloroethane (EDC)	<0.05	2-Chlorotoluene	<0.05
1,1,1-Trichloroethane	<0.05	4-Chlorotoluene	<0.05
1,1-Dichloropropene	<0.05	tert-Butylbenzene	<0.05
Carbon tetrachloride	<0.05	1,2,4-Trimethylbenzene	<0.05
Benzene	<0.03	sec-Butylbenzene	<0.05
Trichloroethene	<0.02	p-Isopropyltoluene	<0.05
1,2-Dichloropropane	<0.05	1,3-Dichlorobenzene	<0.05
Bromodichloromethane	<0.05	1,4-Dichlorobenzene	<0.05
Dibromomethane	<0.05	1,2-Dichlorobenzene	<0.05
4-Methyl-2-pentanone	<1	1,2-Dibromo-3-chloropropane	<0.5
cis-1,3-Dichloropropene	<0.05	1,2,4-Trichlorobenzene	<0.25
Toluene	<0.05	Hexachlorobutadiene	<0.25
trans-1,3-Dichloropropene	<0.05	Naphthalene	<0.05
1,1,2-Trichloroethane	<0.05	1,2,3-Trichlorobenzene	<0.25
2-Hexanone	<0.5		

Analysis For Volatile Compounds By EPA Method 8260D

Client Sample ID:	Method Blank	Client:	TRC Environmental
Date Received:	Not Applicable	Project:	Lakewood Assemblage 487099
Date Extracted:	06/09/22	Lab ID:	02-1357 mb
Date Analyzed:	06/09/22	Data File:	060905.D
Matrix:	Soil	Instrument:	GCMS4
Units:	mg/kg (ppm) Dry Weight	Operator:	RF

Surrogates:	% Recovery:	Lower Limit:	Upper Limit:
1,2-Dichloroethane-d4	103	90	109
Toluene-d8	99	89	112
4-Bromofluorobenzene	98	84	115

Compounds:	Concentration mg/kg (ppm)	Compounds:	Concentration mg/kg (ppm)
Dichlorodifluoromethane	<0.5	1,3-Dichloropropane	<0.05
Chloromethane	<0.5	Tetrachloroethene	<0.025
Vinyl chloride	<0.05	Dibromochloromethane	<0.05
Bromomethane	<0.5	1,2-Dibromoethane (EDB)	<0.05
Chloroethane	<0.5	Chlorobenzene	<0.05
Trichlorofluoromethane	<0.5	Ethylbenzene	<0.05
Acetone	<5	1,1,1,2-Tetrachloroethane	<0.05
1,1-Dichloroethene	<0.05	m,p-Xylene	<0.1
Hexane	<0.25	o-Xylene	<0.05
Methylene chloride	<0.5	Styrene	<0.05
Methyl t-butyl ether (MTBE)	<0.05	Isopropylbenzene	<0.05
trans-1,2-Dichloroethene	<0.05	Bromoform	<0.05
1,1-Dichloroethane	<0.05	n-Propylbenzene	<0.05
2,2-Dichloropropane	<0.05	Bromobenzene	<0.05
cis-1,2-Dichloroethene	<0.05	1,3,5-Trimethylbenzene	<0.05
Chloroform	<0.05	1,1,2,2-Tetrachloroethane	<0.05
2-Butanone (MEK)	<1	1,2,3-Trichloropropane	<0.05
1,2-Dichloroethane (EDC)	<0.05	2-Chlorotoluene	<0.05
1,1,1-Trichloroethane	<0.05	4-Chlorotoluene	<0.05
1,1-Dichloropropene	<0.05	tert-Butylbenzene	<0.05
Carbon tetrachloride	<0.05	1,2,4-Trimethylbenzene	<0.05
Benzene	<0.03	sec-Butylbenzene	<0.05
Trichloroethene	<0.02	p-Isopropyltoluene	<0.05
1,2-Dichloropropane	<0.05	1,3-Dichlorobenzene	<0.05
Bromodichloromethane	<0.05	1,4-Dichlorobenzene	<0.05
Dibromomethane	<0.05	1,2-Dichlorobenzene	<0.05
4-Methyl-2-pentanone	<1	1,2-Dibromo-3-chloropropane	<0.5
cis-1,3-Dichloropropene	<0.05	1,2,4-Trichlorobenzene	<0.25
Toluene	<0.05	Hexachlorobutadiene	<0.25
trans-1,3-Dichloropropene	<0.05	Naphthalene	<0.05
1,1,2-Trichloroethane	<0.05	1,2,3-Trichlorobenzene	<0.25
2-Hexanone	<0.5		

Analysis For Semivolatile Compounds By EPA Method 8270E

Client Sample ID:	DPT-1:1	Client:	TRC Environmental
Date Received:	05/31/22	Project:	Lakewood Assemblage 487099
Date Extracted:	06/01/22	Lab ID:	205491-01 1/5
Date Analyzed:	06/01/22	Data File:	060113.D
Matrix:	Soil	Instrument:	GCMS9
Units:	mg/kg (ppm) Dry Weight	Operator:	VM

Surrogates:	% Recovery:	Lower Limit:	Upper Limit:
2-Fluorophenol	69	24	111
Phenol-d6	76	37	116
Nitrobenzene-d5	74	38	117
2-Fluorobiphenyl	83 J	45	117
2,4,6-Tribromophenol	85	11	158
Terphenyl-d14	87	50	124

Compounds:	Concentration mg/kg (ppm)
Benz(a)anthracene	<0.01
Chrysene	<0.01
Benzo(a)pyrene	<0.01
Benzo(b)fluoranthene	<0.01
Benzo(k)fluoranthene	<0.01
Indeno(1,2,3-cd)pyrene	<0.01
Dibenz(a,h)anthracene	<0.01

Analysis For Semivolatile Compounds By EPA Method 8270E

Client Sample ID:	DPT-4:2	Client:	TRC Environmental
Date Received:	05/31/22	Project:	Lakewood Assemblage 487099
Date Extracted:	06/01/22	Lab ID:	205491-11 1/25
Date Analyzed:	06/01/22	Data File:	060119.D
Matrix:	Soil	Instrument:	GCMS9
Units:	mg/kg (ppm) Dry Weight	Operator:	VM

Surrogates:	% Recovery:	Lower Limit:	Upper Limit:
2-Fluorophenol	44 d	24	111
Phenol-d6	62 d	37	116
Nitrobenzene-d5	58 d	38	117
2-Fluorobiphenyl	68 J d	45	117
2,4,6-Tribromophenol	69 d	11	158
Terphenyl-d14	82 d	50	124

Compounds:	Concentration mg/kg (ppm)
Benz(a)anthracene	<0.05
Chrysene	<0.05
Benzo(a)pyrene	<0.05
Benzo(b)fluoranthene	<0.05
Benzo(k)fluoranthene	<0.05
Indeno(1,2,3-cd)pyrene	<0.05
Dibenz(a,h)anthracene	<0.05

Analysis For Semivolatile Compounds By EPA Method 8270E

Client Sample ID:	DPT-5:2	Client:	TRC Environmental
Date Received:	05/31/22	Project:	Lakewood Assemblage 487099
Date Extracted:	06/01/22	Lab ID:	205491-14 1/25
Date Analyzed:	06/06/22	Data File:	060615.D
Matrix:	Soil	Instrument:	GCMS12
Units:	mg/kg (ppm) Dry Weight	Operator:	ya

Surrogates:	% Recovery:	Lower Limit:	Upper Limit:
2-Fluorophenol	59 d	39	103
Phenol-d6	67 d	48	109
Nitrobenzene-d5	64 d	23	138
2-Fluorobiphenyl	73 d	50	150
2,4,6-Tribromophenol	60 d ca	40	127
Terphenyl-d14	82 d	50	150

Compounds:	Concentration mg/kg (ppm)
Benz(a)anthracene	0.20
Chrysene	0.23
Benzo(a)pyrene	0.22
Benzo(b)fluoranthene	0.31
Benzo(k)fluoranthene	0.094
Indeno(1,2,3-cd)pyrene	0.096
Dibenz(a,h)anthracene	<0.05

Analysis For Semivolatile Compounds By EPA Method 8270E

Client Sample ID:	DPT-7:2	Client:	TRC Environmental
Date Received:	05/31/22	Project:	Lakewood Assemblage 487099
Date Extracted:	06/01/22	Lab ID:	205491-20 1/25
Date Analyzed:	06/06/22	Data File:	060614.D
Matrix:	Soil	Instrument:	GCMS12
Units:	mg/kg (ppm) Dry Weight	Operator:	ya

Surrogates:	% Recovery:	Lower Limit:	Upper Limit:
2-Fluorophenol	61 d	39	103
Phenol-d6	72 d	48	109
Nitrobenzene-d5	68 d	23	138
2-Fluorobiphenyl	78 d	50	150
2,4,6-Tribromophenol	68 d ca	40	127
Terphenyl-d14	78 d	50	150

Compounds:	Concentration mg/kg (ppm)
Benz(a)anthracene	0.064
Chrysene	0.078
Benzo(a)pyrene	0.11
Benzo(b)fluoranthene	0.12
Benzo(k)fluoranthene	<0.05
Indeno(1,2,3-cd)pyrene	0.059
Dibenz(a,h)anthracene	<0.05

Analysis For Semivolatile Compounds By EPA Method 8270E

Client Sample ID:	DPT-9:2	Client:	TRC Environmental
Date Received:	05/31/22	Project:	Lakewood Assemblage 487099
Date Extracted:	06/01/22	Lab ID:	205491-25 1/5
Date Analyzed:	06/01/22	Data File:	060114.D
Matrix:	Soil	Instrument:	GCMS9
Units:	mg/kg (ppm) Dry Weight	Operator:	VM

Surrogates:	% Recovery:	Lower Limit:	Upper Limit:
2-Fluorophenol	70	24	111
Phenol-d6	75	37	116
Nitrobenzene-d5	75	38	117
2-Fluorobiphenyl	82 J	45	117
2,4,6-Tribromophenol	86	11	158
Terphenyl-d14	86	50	124

Compounds:	Concentration mg/kg (ppm)
Benz(a)anthracene	<0.01
Chrysene	<0.01
Benzo(a)pyrene	<0.01
Benzo(b)fluoranthene	<0.01
Benzo(k)fluoranthene	<0.01
Indeno(1,2,3-cd)pyrene	<0.01
Dibenz(a,h)anthracene	<0.01

Analysis For Semivolatile Compounds By EPA Method 8270E

Client Sample ID:	Method Blank	Client:	TRC Environmental
Date Received:	Not Applicable	Project:	Lakewood Assemblage 487099
Date Extracted:	06/01/22	Lab ID:	02-1324 mb 1/5
Date Analyzed:	06/01/22	Data File:	060112.D
Matrix:	Soil	Instrument:	GCMS9
Units:	mg/kg (ppm) Dry Weight	Operator:	VM

Surrogates:	% Recovery:	Lower Limit:	Upper Limit:
2-Fluorophenol	81	24	111
Phenol-d6	91	37	116
Nitrobenzene-d5	86	38	117
2-Fluorobiphenyl	98 J	45	117
2,4,6-Tribromophenol	91	11	158
Terphenyl-d14	96	50	124

Compounds:	Concentration mg/kg (ppm)
Benz(a)anthracene	<0.01
Chrysene	<0.01
Benzo(a)pyrene	<0.01
Benzo(b)fluoranthene	<0.01
Benzo(k)fluoranthene	<0.01
Indeno(1,2,3-cd)pyrene	<0.01
Dibenz(a,h)anthracene	<0.01

Analysis For PCBs By EPA Method 8082A

Client Sample ID:	DPT-1:1	Client:	TRC Environmental
Date Received:	05/31/22	Project:	Lakewood Assemblage 487099
Date Extracted:	06/01/22	Lab ID:	205491-01 1/6
Date Analyzed:	06/01/22	Data File:	060133.D
Matrix:	Soil	Instrument:	GC7
Units:	mg/kg (ppm) Dry Weight	Operator:	MG

Surrogates:	% Recovery:	Lower Limit:	Upper Limit:
TCMX	92	23	127

Compounds:	Concentration mg/kg (ppm)
Aroclor 1221	<0.02
Aroclor 1232	<0.02
Aroclor 1016	<0.02
Aroclor 1242	<0.02
Aroclor 1248	<0.02
Aroclor 1254	<0.02
Aroclor 1260	<0.02
Aroclor 1262	<0.02
Aroclor 1268	<0.02

Analysis For PCBs By EPA Method 8082A

Client Sample ID:	DPT-4:2	Client:	TRC Environmental
Date Received:	05/31/22	Project:	Lakewood Assemblage 487099
Date Extracted:	06/01/22	Lab ID:	205491-11 1/6
Date Analyzed:	06/01/22	Data File:	060134.D
Matrix:	Soil	Instrument:	GC7
Units:	mg/kg (ppm) Dry Weight	Operator:	MG

Surrogates:	% Recovery:	Lower Limit:	Upper Limit:
TCMX	90	23	127

Compounds:	Concentration mg/kg (ppm)
Aroclor 1221	<0.02
Aroclor 1232	<0.02
Aroclor 1016	<0.02
Aroclor 1242	<0.02
Aroclor 1248	<0.02
Aroclor 1254	<0.02
Aroclor 1260	<0.02
Aroclor 1262	<0.02
Aroclor 1268	<0.02

Analysis For PCBs By EPA Method 8082A

Client Sample ID:	DPT-5:2	Client:	TRC Environmental
Date Received:	05/31/22	Project:	Lakewood Assemblage 487099
Date Extracted:	06/01/22	Lab ID:	205491-14 1/6
Date Analyzed:	06/01/22	Data File:	060135.D
Matrix:	Soil	Instrument:	GC7
Units:	mg/kg (ppm) Dry Weight	Operator:	MG

Surrogates:	% Recovery:	Lower Limit:	Upper Limit:
TCMX	84	23	127

Compounds:	Concentration mg/kg (ppm)
Aroclor 1221	<0.02
Aroclor 1232	<0.02
Aroclor 1016	<0.02
Aroclor 1242	<0.02
Aroclor 1248	<0.02
Aroclor 1254	<0.02
Aroclor 1260	<0.02
Aroclor 1262	<0.02
Aroclor 1268	<0.02

Analysis For PCBs By EPA Method 8082A

Client Sample ID:	DPT-7:2	Client:	TRC Environmental
Date Received:	05/31/22	Project:	Lakewood Assemblage 487099
Date Extracted:	06/01/22	Lab ID:	205491-20 1/6
Date Analyzed:	06/01/22	Data File:	060136.D
Matrix:	Soil	Instrument:	GC7
Units:	mg/kg (ppm) Dry Weight	Operator:	MG

Surrogates:	% Recovery:	Lower Limit:	Upper Limit:
TCMX	97	23	127

Compounds:	Concentration mg/kg (ppm)
Aroclor 1221	<0.02
Aroclor 1232	<0.02
Aroclor 1016	<0.02
Aroclor 1242	<0.02
Aroclor 1248	<0.02
Aroclor 1254	<0.02
Aroclor 1260	<0.02
Aroclor 1262	<0.02
Aroclor 1268	<0.02

Analysis For PCBs By EPA Method 8082A

Client Sample ID:	DPT-9:2	Client:	TRC Environmental
Date Received:	05/31/22	Project:	Lakewood Assemblage 487099
Date Extracted:	06/01/22	Lab ID:	205491-25 1/6
Date Analyzed:	06/02/22	Data File:	060137.D
Matrix:	Soil	Instrument:	GC7
Units:	mg/kg (ppm) Dry Weight	Operator:	MG

Surrogates:	% Recovery:	Lower Limit:	Upper Limit:
TCMX	80	23	127

Compounds:	Concentration mg/kg (ppm)
Aroclor 1221	<0.02
Aroclor 1232	<0.02
Aroclor 1016	<0.02
Aroclor 1242	<0.02
Aroclor 1248	<0.02
Aroclor 1254	<0.02
Aroclor 1260	<0.02
Aroclor 1262	<0.02
Aroclor 1268	<0.02

Analysis For PCBs By EPA Method 8082A

Client Sample ID:	Method Blank	Client:	TRC Environmental
Date Received:	Not Applicable	Project:	Lakewood Assemblage 487099
Date Extracted:	06/01/22	Lab ID:	02-1317 mb2 1/6
Date Analyzed:	06/01/22	Data File:	060132.D
Matrix:	Soil	Instrument:	GC7
Units:	mg/kg (ppm) Dry Weight	Operator:	MG

Surrogates:	% Recovery:	Lower Limit:	Upper Limit:
TCMX	96	23	127

Compounds:	Concentration mg/kg (ppm)
Aroclor 1221	<0.02
Aroclor 1232	<0.02
Aroclor 1016	<0.02
Aroclor 1242	<0.02
Aroclor 1248	<0.02
Aroclor 1254	<0.02
Aroclor 1260	<0.02
Aroclor 1262	<0.02
Aroclor 1268	<0.02

Date of Report: 06/14/22
Date Received: 05/31/22
Project: Lakewood Assemblage 487099, F&BI 205491

QUALITY ASSURANCE RESULTS FOR THE ANALYSIS OF SOIL SAMPLES FOR TPH AS GASOLINE USING METHOD NWTPH-Gx

Laboratory Code: 205491-05 (Duplicate)

Analyte	Reporting Units	Sample Result (Wet Wt)	Duplicate Result (Wet Wt)	RPD (Limit 20)
Gasoline	mg/kg (ppm)	<5	<5	nm

Laboratory Code: Laboratory Control Sample

Analyte	Reporting Units	Spike Level	Percent Recovery LCS	Acceptance Criteria
Gasoline	mg/kg (ppm)	20	105	71-131

Date of Report: 06/14/22
Date Received: 05/31/22
Project: Lakewood Assemblage 487099, F&BI 205491

QUALITY ASSURANCE RESULTS FROM THE ANALYSIS OF SOIL SAMPLES FOR TOTAL PETROLEUM HYDROCARBONS AS DIESEL EXTENDED USING METHOD NWTPH-Dx

Laboratory Code: 205490-01 (Matrix Spike)

Analyte	Reporting Units	Spike Level	Sample Result (Wet Wt)	Percent Recovery MS	Percent Recovery MSD	Acceptance Criteria	RPD (Limit 20)
Diesel Extended	mg/kg (ppm)	5,000	<50	104	100	73-135	4

Laboratory Code: Laboratory Control Sample

Analyte	Reporting Units	Spike Level	Percent Recovery LCS	Acceptance Criteria
Diesel Extended	mg/kg (ppm)	5,000	104	74-139

Date of Report: 06/14/22
Date Received: 05/31/22
Project: Lakewood Assemblage 487099, F&BI 205491

QUALITY ASSURANCE RESULTS FROM THE ANALYSIS OF SOIL SAMPLES FOR TOTAL PETROLEUM HYDROCARBONS AS DIESEL EXTENDED USING METHOD NWTPH-Dx

Laboratory Code: 205493-01 (Matrix Spike)

Analyte	Reporting Units	Spike Level	Sample Result (Wet Wt)	Percent Recovery MS	Percent Recovery MSD	Acceptance Criteria	RPD (Limit 20)
Diesel Extended	mg/kg (ppm)	5,000	<50	96	104	63-146	8

Laboratory Code: Laboratory Control Sample

Analyte	Reporting Units	Spike Level	Percent Recovery LCS	Acceptance Criteria
Diesel Extended	mg/kg (ppm)	5,000	98	79-144

Date of Report: 06/14/22
Date Received: 05/31/22
Project: Lakewood Assemblage 487099, F&BI 205491

QUALITY ASSURANCE RESULTS FOR THE ANALYSIS OF SOIL SAMPLES FOR TOTAL METALS USING EPA METHOD 6020B

Laboratory Code: 205473-01 x5 (Matrix Spike)

Analyte	Reporting Units	Spike Level	Sample Result (Wet wt)	Percent Recovery MS	Percent Recovery MSD	Acceptance Criteria	RPD (Limit 20)
Arsenic	mg/kg (ppm)	10	6.82	84	95	75-125	12
Cadmium	mg/kg (ppm)	10	<5	88	90	75-125	2
Chromium	mg/kg (ppm)	50	14.7	97	90	75-125	7
Lead	mg/kg (ppm)	50	184	91	282 b	75-125	102 b
Mercury	mg/kg (ppm	5	<5	95	95	75-125	0

Laboratory Code: Laboratory Control Sample

Analyte	Reporting Units	Spike Level	Percent Recovery LCS	Acceptance Criteria
Arsenic	mg/kg (ppm)	10	88	80-120
Cadmium	mg/kg (ppm)	10	93	80-120
Chromium	mg/kg (ppm)	50	96	80-120
Lead	mg/kg (ppm)	50	94	80-120
Mercury	mg/kg (ppm)	5	100	80-120

Date of Report: 06/14/22
Date Received: 05/31/22
Project: Lakewood Assemblage 487099, F&BI 205491

QUALITY ASSURANCE RESULTS FOR THE ANALYSIS OF SOIL SAMPLES FOR VOLATILES BY EPA METHOD 8260D

Laboratory Code: 205492-01 (Matrix Spike)

Analyte	Reporting Units	Spike Level	Sample Result (Wet wt)	Percent Recovery MS	Percent Recovery MSD	Acceptance Criteria	RPD (Limit 20)
Dichlorodifluoromethane	mg/kg (ppm)	1	<0.5	28	25	10-142	11
Chloromethane	mg/kg (ppm)	1	<0.5	63	63	10-126	0
Vinyl chloride	mg/kg (ppm)	1	<0.05	69	63	10-138	9
Bromomethane	mg/kg (ppm)	1	<0.5	95	77	10-163	21 vo
Chloroethane	mg/kg (ppm)	1	<0.5	82	77	10-176	6
Trichlorofluoromethane	mg/kg (ppm)	1	<0.5	73	69	10-176	6
Acetone	mg/kg (ppm)	5	<5	104	107	10-163	3
1,1-Dichloroethene	mg/kg (ppm)	1	<0.05	94	84	10-160	11
Hexane	mg/kg (ppm)	1	<0.25	79	73	10-137	8
Methylene chloride	mg/kg (ppm)	1	<0.5	99	90	10-156	10
Methyl t-butyl ether (MTBE)	mg/kg (ppm)	1	<0.05	114	102	21-145	11
trans-1,2-Dichloroethene	mg/kg (ppm)	1	<0.05	104	94	14-137	10
1,1-Dichloroethane	mg/kg (ppm)	1	<0.05	108	95	19-140	13
2,2-Dichloropropane	mg/kg (ppm)	1	<0.05	126	111	10-158	13
cis-1,2-Dichloroethene	mg/kg (ppm)	1	<0.05	111	100	25-135	10
Chloroform	mg/kg (ppm)	1	<0.05	107	99	21-145	8
2-Butanone (MEK)	mg/kg (ppm)	5	<1	107	104	19-147	3
1,2-Dichloroethane (EDC)	mg/kg (ppm)	1	<0.05	105	110	12-160	5
1,1,1-Trichloroethane	mg/kg (ppm)	1	<0.05	109	111	10-156	2
1,1-Dichloropropene	mg/kg (ppm)	1	<0.05	107	110	17-140	3
Carbon tetrachloride	mg/kg (ppm)	1	<0.05	108	112	9-164	4
Benzene	mg/kg (ppm)	1	<0.03	106	108	29-129	2
Trichloroethene	mg/kg (ppm)	1	<0.02	109	96	21-139	13
1,2-Dichloropropane	mg/kg (ppm)	1	<0.05	108	99	30-135	9
Bromodichloromethane	mg/kg (ppm)	1	<0.05	113	105	23-155	7
Dibromomethane	mg/kg (ppm)	1	<0.05	108	100	23-145	8
4-Methyl-2-pentanone	mg/kg (ppm)	5	<1	105	101	24-155	4
cis-1,3-Dichloropropene	mg/kg (ppm)	1	<0.05	115	105	28-144	9
Toluene	mg/kg (ppm)	1	<0.05	108	92	35-130	16
trans-1,3-Dichloropropene	mg/kg (ppm)	1	<0.05	112	101	26-149	10
1,1,2-Trichloroethane	mg/kg (ppm)	1	<0.05	108	93	10-205	15
2-Hexanone	mg/kg (ppm)	5	<0.5	107	96	15-166	11
1,3-Dichloropropane	mg/kg (ppm)	1	<0.05	109	94	31-137	15
Tetrachloroethene	mg/kg (ppm)	1	<0.025	109	96	20-133	13
Dibromochloromethane	mg/kg (ppm)	1	<0.05	128	122	28-150	5
1,2-Dibromoethane (EDB)	mg/kg (ppm)	1	<0.05	110	101	28-142	9
Chlorobenzene	mg/kg (ppm)	1	<0.05	110	102	32-129	8
Ethylbenzene	mg/kg (ppm)	1	<0.05	108	100	32-137	8
1,1,1,2-Tetrachloroethane	mg/kg (ppm)	1	<0.05	112	103	31-143	8
m,p-Xylene	mg/kg (ppm)	2	<0.1	109	98	34-136	11
o-Xylene	mg/kg (ppm)	1	<0.05	108	94	33-134	14
Styrene	mg/kg (ppm)	1	<0.05	111	94	35-137	17
Isopropylbenzene	mg/kg (ppm)	1	<0.05	109	92	31-142	17
Bromoform	mg/kg (ppm)	1	<0.05	119	104	21-156	13
n-Propylbenzene	mg/kg (ppm)	1	<0.05	110	103	23-146	7
Bromobenzene	mg/kg (ppm)	1	<0.05	106	101	34-130	5
1,3,5-Trimethylbenzene	mg/kg (ppm)	1	<0.05	107	100	18-149	7
1,1,2,2-Tetrachloroethane	mg/kg (ppm)	1	<0.05	111	106	28-140	5
1,2,3-Trichloropropane	mg/kg (ppm)	1	<0.05	104	99	25-144	5
2-Chlorotoluene	mg/kg (ppm)	1	<0.05	107	100	31-134	7
4-Chlorotoluene	mg/kg (ppm)	1	<0.05	107	99	31-136	8
tert-Butylbenzene	mg/kg (ppm)	1	<0.05	109	100	30-137	9
1,2,4-Trimethylbenzene	mg/kg (ppm)	1	<0.05	108	100	10-182	8
sec-Butylbenzene	mg/kg (ppm)	1	<0.05	110	102	23-145	8
p-Isopropyltoluene	mg/kg (ppm)	1	<0.05	111	102	21-149	8
1,3-Dichlorobenzene	mg/kg (ppm)	1	<0.05	107	98	30-131	9
1,4-Dichlorobenzene	mg/kg (ppm)	1	<0.05	104	98	29-129	6
1,2-Dichlorobenzene	mg/kg (ppm)	1	<0.05	107	97	31-132	10
1,2-Dibromo-3-chloropropane	mg/kg (ppm)	1	<0.5	101	99	11-161	2
1,2,4-Trichlorobenzene	mg/kg (ppm)	1	<0.25	105	97	22-142	8
Hexachlorobutadiene	mg/kg (ppm)	1	<0.25	109	98	10-142	11
Naphthalene	mg/kg (ppm)	1	<0.05	103	96	14-157	7
1,2,3-Trichlorobenzene	mg/kg (ppm)	1	<0.25	105	97	20-144	8

Date of Report: 06/14/22
Date Received: 05/31/22
Project: Lakewood Assemblage 487099, F&BI 205491

QUALITY ASSURANCE RESULTS FOR THE ANALYSIS OF SOIL SAMPLES FOR VOLATILES BY EPA METHOD 8260D

Laboratory Code: Laboratory Control Sample

Analyte	Reporting Units	Spike Level	Percent Recovery LCS	Acceptance Criteria
Dichlorodifluoromethane	mg/kg (ppm)	1	43	10-146
Chloromethane	mg/kg (ppm)	1	59	27-133
Vinyl chloride	mg/kg (ppm)	1	77	22-139
Bromomethane	mg/kg (ppm)	1	82	38-114
Chloroethane	mg/kg (ppm)	1	77	9-163
Trichlorofluoromethane	mg/kg (ppm)	1	81	10-196
Acetone	mg/kg (ppm)	5	72	52-141
1,1-Dichloroethene	mg/kg (ppm)	1	85	47-128
Hexane	mg/kg (ppm)	1	90	43-142
Methylene chloride	mg/kg (ppm)	1	82	10-184
Methyl t-butyl ether (MTBE)	mg/kg (ppm)	1	86	60-123
trans-1,2-Dichloroethene	mg/kg (ppm)	1	90	67-129
1,1-Dichloroethane	mg/kg (ppm)	1	90	68-115
2,2-Dichloropropane	mg/kg (ppm)	1	111	52-170
cis-1,2-Dichloroethene	mg/kg (ppm)	1	95	72-127
Chloroform	mg/kg (ppm)	1	92	66-120
2-Butanone (MEK)	mg/kg (ppm)	5	88	30-197
1,2-Dichloroethane (EDC)	mg/kg (ppm)	1	90	56-135
1,1,1-Trichloroethane	mg/kg (ppm)	1	98	62-131
1,1-Dichloropropene	mg/kg (ppm)	1	96	69-128
Carbon tetrachloride	mg/kg (ppm)	1	99	60-139
Benzene	mg/kg (ppm)	1	91	71-118
Trichloroethene	mg/kg (ppm)	1	92	63-121
1,2-Dichloropropane	mg/kg (ppm)	1	95	72-127
Bromodichloromethane	mg/kg (ppm)	1	104	57-126
Dibromomethane	mg/kg (ppm)	1	94	62-123
4-Methyl-2-pentanone	mg/kg (ppm)	5	94	45-145
cis-1,3-Dichloropropene	mg/kg (ppm)	1	104	67-122
Toluene	mg/kg (ppm)	1	96	66-126
trans-1,3-Dichloropropene	mg/kg (ppm)	1	101	72-132
1,1,2-Trichloroethane	mg/kg (ppm)	1	97	64-115
2-Hexanone	mg/kg (ppm)	5	96	33-152
1,3-Dichloropropane	mg/kg (ppm)	1	97	72-130
Tetrachloroethene	mg/kg (ppm)	1	100	72-114
Dibromochloromethane	mg/kg (ppm)	1	123 vo	55-121
1,2-Dibromoethane (EDB)	mg/kg (ppm)	1	99	74-132
Chlorobenzene	mg/kg (ppm)	1	98	76-111
Ethylbenzene	mg/kg (ppm)	1	98	64-123
1,1,1,2-Tetrachloroethane	mg/kg (ppm)	1	105	64-121
m,p-Xylene	mg/kg (ppm)	2	98	78-122
o-Xylene	mg/kg (ppm)	1	99	77-124
Styrene	mg/kg (ppm)	1	99	74-126
Isopropylbenzene	mg/kg (ppm)	1	100	76-127
Bromoform	mg/kg (ppm)	1	118	56-132
n-Propylbenzene	mg/kg (ppm)	1	99	74-124
Bromobenzene	mg/kg (ppm)	1	97	72-122
1,3,5-Trimethylbenzene	mg/kg (ppm)	1	98	76-126
1,1,2,2-Tetrachloroethane	mg/kg (ppm)	1	101	56-143
1,2,3-Trichloropropane	mg/kg (ppm)	1	93	61-137
2-Chlorotoluene	mg/kg (ppm)	1	97	74-121
4-Chlorotoluene	mg/kg (ppm)	1	95	75-122
tert-Butylbenzene	mg/kg (ppm)	1	97	73-130
1,2,4-Trimethylbenzene	mg/kg (ppm)	1	97	76-125
sec-Butylbenzene	mg/kg (ppm)	1	99	71-130
p-Isopropyltoluene	mg/kg (ppm)	1	99	70-132
1,3-Dichlorobenzene	mg/kg (ppm)	1	95	75-121
1,4-Dichlorobenzene	mg/kg (ppm)	1	93	74-117
1,2-Dichlorobenzene	mg/kg (ppm)	1	95	76-121
1,2-Dibromo-3-chloropropane	mg/kg (ppm)	1	94	58-138
1,2,4-Trichlorobenzene	mg/kg (ppm)	1	94	64-135
Hexachlorobutadiene	mg/kg (ppm)	1	97	50-153
Naphthalene	mg/kg (ppm)	1	95	63-140
1,2,3-Trichlorobenzene	mg/kg (ppm)	1	95	63-138

Date of Report: 06/14/22
Date Received: 05/31/22
Project: Lakewood Assemblage 487099, F&BI 205491

QUALITY ASSURANCE RESULTS FOR THE ANALYSIS OF SOIL SAMPLES FOR VOLATILES BY EPA METHOD 8260D

Laboratory Code: 206138-01 (Matrix Spike)

Analyte	Reporting Units	Spike Level	Sample Result (Wet wt)	Percent Recovery MS	Percent Recovery MSD	Acceptance Criteria	RPD (Limit 20)
Dichlorodifluoromethane	mg/kg (ppm)	1	<0.5	11	12	10-142	9
Chloromethane	mg/kg (ppm)	1	<0.5	16	14	10-126	13
Vinyl chloride	mg/kg (ppm)	1	<0.05	19	16	10-138	17
Bromomethane	mg/kg (ppm)	1	<0.5	31	27	10-163	14
Chloroethane	mg/kg (ppm)	1	<0.5	22	19	10-176	15
Trichlorofluoromethane	mg/kg (ppm)	1	<0.5	28	26	10-176	7
Acetone	mg/kg (ppm)	5	<5	32	33	10-163	3
1,1-Dichloroethene	mg/kg (ppm)	1	<0.05	30	27	10-160	11
Hexane	mg/kg (ppm)	1	<0.25	28	23	10-137	20
Methylene chloride	mg/kg (ppm)	1	<0.5	39	35	10-156	11
Methyl t-butyl ether (MTBE)	mg/kg (ppm)	1	<0.05	47	44	21-145	7
trans-1,2-Dichloroethene	mg/kg (ppm)	1	<0.05	44	39	14-137	12
1,1-Dichloroethane	mg/kg (ppm)	1	<0.05	45	38	19-140	17
2,2-Dichloropropane	mg/kg (ppm)	1	<0.05	113	54	10-158	71 vo
cis-1,2-Dichloroethene	mg/kg (ppm)	1	<0.05	90	46	25-135	65 vo
Chloroform	mg/kg (ppm)	1	<0.05	87	47	21-145	60 vo
2-Butanone (MEK)	mg/kg (ppm)	5	<1	91	39	19-147	80 vo
1,2-Dichloroethane (EDC)	mg/kg (ppm)	1	<0.05	88	69	12-160	24 vo
1,1,1-Trichloroethane	mg/kg (ppm)	1	<0.05	91	53	10-156	53 vo
1,1-Dichloropropene	mg/kg (ppm)	1	<0.05	86	47	17-140	59 vo
Carbon tetrachloride	mg/kg (ppm)	1	<0.05	87	53	9-164	49 vo
Benzene	mg/kg (ppm)	1	<0.03	85	60	29-129	34 vo
Trichloroethene	mg/kg (ppm)	1	<0.02	83	77	21-139	7
1,2-Dichloropropane	mg/kg (ppm)	1	<0.05	87	80	30-135	8
Bromodichloromethane	mg/kg (ppm)	1	<0.05	86	81	23-155	6
Dibromomethane	mg/kg (ppm)	1	<0.05	90	84	23-145	7
4-Methyl-2-pentanone	mg/kg (ppm)	5	<1	94	88	24-155	7
cis-1,3-Dichloropropene	mg/kg (ppm)	1	<0.05	92	85	28-144	8
Toluene	mg/kg (ppm)	1	<0.05	86	82	35-130	5
trans-1,3-Dichloropropene	mg/kg (ppm)	1	<0.05	93	90	26-149	3
1,1,2-Trichloroethane	mg/kg (ppm)	1	<0.05	90	88	10-205	2
2-Hexanone	mg/kg (ppm)	5	<0.5	85	85	15-166	0
1,3-Dichloropropane	mg/kg (ppm)	1	<0.05	87	82	31-137	6
Tetrachloroethene	mg/kg (ppm)	1	0.033	84	77	20-133	9
Dibromochloromethane	mg/kg (ppm)	1	<0.05	99	92	28-150	7
1,2-Dibromoethane (EDB)	mg/kg (ppm)	1	<0.05	86	85	28-142	1
Chlorobenzene	mg/kg (ppm)	1	<0.05	83	79	32-129	5
Ethylbenzene	mg/kg (ppm)	1	<0.05	83	79	32-137	5
1,1,1,2-Tetrachloroethane	mg/kg (ppm)	1	<0.05	87	84	31-143	4
m,p-Xylene	mg/kg (ppm)	2	<0.1	84	78	34-136	7
o-Xylene	mg/kg (ppm)	1	<0.05	86	79	33-134	8
Styrene	mg/kg (ppm)	1	<0.05	84	80	35-137	5
Isopropylbenzene	mg/kg (ppm)	1	<0.05	82	78	31-142	5
Bromoform	mg/kg (ppm)	1	<0.05	93	91	21-156	2
n-Propylbenzene	mg/kg (ppm)	1	<0.05	77	68	23-146	12
Bromobenzene	mg/kg (ppm)	1	<0.05	79	71	34-130	11
1,3,5-Trimethylbenzene	mg/kg (ppm)	1	<0.05	75	68	18-149	10
1,1,2,2-Tetrachloroethane	mg/kg (ppm)	1	<0.05	111	101	28-140	9
1,2,3-Trichloropropane	mg/kg (ppm)	1	<0.05	83	77	25-144	7
2-Chlorotoluene	mg/kg (ppm)	1	<0.05	77	70	31-134	10
4-Chlorotoluene	mg/kg (ppm)	1	<0.05	77	72	31-136	7
tert-Butylbenzene	mg/kg (ppm)	1	<0.05	81	72	30-137	12
1,2,4-Trimethylbenzene	mg/kg (ppm)	1	<0.05	78	71	10-182	9
sec-Butylbenzene	mg/kg (ppm)	1	0.075	79	71	23-145	11
p-Isopropyltoluene	mg/kg (ppm)	1	<0.05	81	72	21-149	12
1,3-Dichlorobenzene	mg/kg (ppm)	1	<0.05	79	72	30-131	9
1,4-Dichlorobenzene	mg/kg (ppm)	1	<0.05	81	74	29-129	9
1,2-Dichlorobenzene	mg/kg (ppm)	1	<0.05	82	76	31-132	8
1,2-Dibromo-3-chloropropane	mg/kg (ppm)	1	<0.5	87	80	11-161	8
1,2,4-Trichlorobenzene	mg/kg (ppm)	1	<0.25	85	76	22-142	11
Hexachlorobutadiene	mg/kg (ppm)	1	<0.25	110	95	10-142	15
Naphthalene	mg/kg (ppm)	1	0.085	84	77	14-157	9
1,2,3-Trichlorobenzene	mg/kg (ppm)	1	<0.25	94	84	20-144	11

Date of Report: 06/14/22
Date Received: 05/31/22
Project: Lakewood Assemblage 487099, F&BI 205491

QUALITY ASSURANCE RESULTS FOR THE ANALYSIS OF SOIL SAMPLES FOR VOLATILES BY EPA METHOD 8260D

Laboratory Code: Laboratory Control Sample

Analyte	Reporting Units	Spike Level	Percent Recovery LCS	Acceptance Criteria
Dichlorodifluoromethane	mg/kg (ppm)	1	46	10-146
Chloromethane	mg/kg (ppm)	1	71	27-133
Vinyl chloride	mg/kg (ppm)	1	86	22-139
Bromomethane	mg/kg (ppm)	1	95	38-114
Chloroethane	mg/kg (ppm)	1	90	9-163
Trichlorofluoromethane	mg/kg (ppm)	1	96	10-196
Acetone	mg/kg (ppm)	5	85	52-141
1,1-Dichloroethene	mg/kg (ppm)	1	101	47-128
Hexane	mg/kg (ppm)	1	80	43-142
Methylene chloride	mg/kg (ppm)	1	93	10-184
Methyl t-butyl ether (MTBE)	mg/kg (ppm)	1	93	60-123
trans-1,2-Dichloroethene	mg/kg (ppm)	1	91	67-129
1,1-Dichloroethane	mg/kg (ppm)	1	93	68-115
2,2-Dichloropropane	mg/kg (ppm)	1	122	52-170
cis-1,2-Dichloroethene	mg/kg (ppm)	1	99	72-127
Chloroform	mg/kg (ppm)	1	94	66-120
2-Butanone (MEK)	mg/kg (ppm)	5	95	30-197
1,2-Dichloroethane (EDC)	mg/kg (ppm)	1	96	56-135
1,1,1-Trichloroethane	mg/kg (ppm)	1	103	62-131
1,1-Dichloropropene	mg/kg (ppm)	1	95	69-128
Carbon tetrachloride	mg/kg (ppm)	1	100	60-139
Benzene	mg/kg (ppm)	1	94	71-118
Trichloroethene	mg/kg (ppm)	1	95	63-121
1,2-Dichloropropane	mg/kg (ppm)	1	96	72-127
Bromodichloromethane	mg/kg (ppm)	1	97	57-126
Dibromomethane	mg/kg (ppm)	1	100	62-123
4-Methyl-2-pentanone	mg/kg (ppm)	5	98	45-145
cis-1,3-Dichloropropene	mg/kg (ppm)	1	101	67-122
Toluene	mg/kg (ppm)	1	98	66-126
trans-1,3-Dichloropropene	mg/kg (ppm)	1	104	72-132
1,1,2-Trichloroethane	mg/kg (ppm)	1	96	64-115
2-Hexanone	mg/kg (ppm)	5	92	33-152
1,3-Dichloropropane	mg/kg (ppm)	1	94	72-130
Tetrachloroethene	mg/kg (ppm)	1	104	72-114
Dibromochloromethane	mg/kg (ppm)	1	111	55-121
1,2-Dibromoethane (EDB)	mg/kg (ppm)	1	97	74-132
Chlorobenzene	mg/kg (ppm)	1	95	76-111
Ethylbenzene	mg/kg (ppm)	1	98	64-123
1,1,1,2-Tetrachloroethane	mg/kg (ppm)	1	100	64-121
m,p-Xylene	mg/kg (ppm)	2	96	78-122
o-Xylene	mg/kg (ppm)	1	100	77-124
Styrene	mg/kg (ppm)	1	97	74-126
Isopropylbenzene	mg/kg (ppm)	1	96	76-127
Bromoform	mg/kg (ppm)	1	109	56-132
n-Propylbenzene	mg/kg (ppm)	1	92	74-124
Bromobenzene	mg/kg (ppm)	1	92	72-122
1,3,5-Trimethylbenzene	mg/kg (ppm)	1	96	76-126
1,1,2,2-Tetrachloroethane	mg/kg (ppm)	1	96	56-143
1,2,3-Trichloropropane	mg/kg (ppm)	1	91	61-137
2-Chlorotoluene	mg/kg (ppm)	1	95	74-121
4-Chlorotoluene	mg/kg (ppm)	1	92	75-122
tert-Butylbenzene	mg/kg (ppm)	1	96	73-130
1,2,4-Trimethylbenzene	mg/kg (ppm)	1	98	76-125
sec-Butylbenzene	mg/kg (ppm)	1	95	71-130
p-Isopropyltoluene	mg/kg (ppm)	1	100	70-132
1,3-Dichlorobenzene	mg/kg (ppm)	1	98	75-121
1,4-Dichlorobenzene	mg/kg (ppm)	1	97	74-117
1,2-Dichlorobenzene	mg/kg (ppm)	1	98	76-121
1,2-Dibromo-3-chloropropane	mg/kg (ppm)	1	101	58-138
1,2,4-Trichlorobenzene	mg/kg (ppm)	1	104	64-135
Hexachlorobutadiene	mg/kg (ppm)	1	104	50-153
Naphthalene	mg/kg (ppm)	1	100	63-140
1,2,3-Trichlorobenzene	mg/kg (ppm)	1	99	63-138

Date of Report: 06/14/22
Date Received: 05/31/22
Project: Lakewood Assemblage 487099, F&BI 205491

QUALITY ASSURANCE RESULTS FOR THE ANALYSIS OF SOIL SAMPLES FOR SEMIVOLATILES BY EPA METHOD 8270E

Laboratory Code: 205491-01 1/5 (Matrix Spike)

Analyte	Reporting Units	Spike Level	Sample Result (Wet wt)	Percent Recovery MS	Percent Recovery MSD	Acceptance Criteria	RPD (Limit 20)
Benz(a)anthracene	mg/kg (ppm)	0.83	<0.01	87	83	50-150	5
Chrysene	mg/kg (ppm)	0.83	<0.01	87	83	50-150	5
Benzo(a)pyrene	mg/kg (ppm)	0.83	<0.01	91	84	50-150	8
Benzo(b)fluoranthene	mg/kg (ppm)	0.83	<0.01	87	82	50-150	6
Benzo(k)fluoranthene	mg/kg (ppm)	0.83	<0.01	89	83	50-150	7
Indeno(1,2,3-cd)pyrene	mg/kg (ppm)	0.83	<0.01	106	98	41-134	8
Dibenz(a,h)anthracene	mg/kg (ppm)	0.83	<0.01	111	103	44-130	7

Laboratory Code: Laboratory Control Sample 1/5

Analyte	Reporting Units	Spike Level	Percent Recovery LCS	Acceptance Criteria
Benz(a)anthracene	mg/kg (ppm)	0.83	109	70-130
Chrysene	mg/kg (ppm)	0.83	111	70-130
Benzo(a)pyrene	mg/kg (ppm)	0.83	111	68-120
Benzo(b)fluoranthene	mg/kg (ppm)	0.83	108	69-125
Benzo(k)fluoranthene	mg/kg (ppm)	0.83	110	70-130
Indeno(1,2,3-cd)pyrene	mg/kg (ppm)	0.83	131 vo	67-129
Dibenz(a,h)anthracene	mg/kg (ppm)	0.83	139 vo	67-128

FRIEDMAN & BRUYA, INC.

ENVIRONMENTAL CHEMISTS

Date of Report: 06/14/22
Date Received: 05/31/22
Project: Lakewood Assemblage 487099, F&BI 205491

QUALITY ASSURANCE RESULTS FOR THE ANALYSIS OF SOIL SAMPLES FOR POLYCHLORINATED BIPHENYLS AS AROCLOR 1016/1260 BY EPA METHOD 8082A

Laboratory Code: 205482-01 1/6 (Matrix Spike) 1/6

Analyte	Reporting Units	Spike Level	Sample Result (Wet Wt)	Percent Recovery MS	Percent Recovery MSD	Control Limits	RPD (Limit 20)
Aroclor 1016	mg/kg (ppm)	0.25	<0.02	99	98	29-125	1
Aroclor 1260	mg/kg (ppm)	0.25	<0.02	105	103	25-137	2

Laboratory Code: Laboratory Control Sample 1/6

Analyte	Reporting Units	Spike Level	Percent Recovery LCS	Acceptance Criteria
Aroclor 1016	mg/kg (ppm)	0.25	108	55-137
Aroclor 1260	mg/kg (ppm)	0.25	110	51-150

Data Qualifiers & Definitions

a - The analyte was detected at a level less than five times the reporting limit. The RPD results may not provide reliable information on the variability of the analysis.

b - The analyte was spiked at a level that was less than five times that present in the sample. Matrix spike recoveries may not be meaningful.

ca - The calibration results for the analyte were outside of acceptance criteria. The value reported is an estimate.

c - The presence of the analyte may be due to carryover from previous sample injections.

cf - The sample was centrifuged prior to analysis.

d - The sample was diluted. Detection limits were raised and surrogate recoveries may not be meaningful.

dv - Insufficient sample volume was available to achieve normal reporting limits.

f - The sample was laboratory filtered prior to analysis.

fb - The analyte was detected in the method blank.

fc - The analyte is a common laboratory and field contaminant.

hr - The sample and duplicate were reextracted and reanalyzed. RPD results were still outside of control limits. Variability is attributed to sample inhomogeneity.

hs - Headspace was present in the container used for analysis.

ht – The analysis was performed outside the method or client-specified holding time requirement.

ip - Recovery fell outside of control limits due to sample matrix effects.

j - The analyte concentration is reported below the lowest calibration standard. The value reported is an estimate.

J - The internal standard associated with the analyte is out of control limits. The reported concentration is an estimate.

jl - The laboratory control sample(s) percent recovery and/or RPD were out of control limits. The reported concentration should be considered an estimate.

js - The surrogate associated with the analyte is out of control limits. The reported concentration should be considered an estimate.

lc - The presence of the analyte is likely due to laboratory contamination.

L - The reported concentration was generated from a library search.

nm - The analyte was not detected in one or more of the duplicate analyses. Therefore, calculation of the RPD is not applicable.

pc - The sample was received with incorrect preservation or in a container not approved by the method. The value reported should be considered an estimate.

ve - The analyte response exceeded the valid instrument calibration range. The value reported is an estimate.

vo - The value reported fell outside the control limits established for this analyte.

x - The sample chromatographic pattern does not resemble the fuel standard used for quantitation.

205491

SAMPLE CHAIN OF CUSTODY

05-31-22 VS-B2/CI2

Page # 1 of 3

Report To Eric Caddey

Company TRC

Address 1180 NW Maple St, Suite 310

City, State, ZIP Issaquah, WA 98027

Phone (425) 395-0010 Email ECaddey@trccompanies.com

SAMPLERS (*signature*) NT

PROJECT NAME: Lakewood Assemblage 487099

PO #: 183164

REMARKS

Project specific RLs? - Yes / No

INVOICE TO

TURNAROUND TIME
- ☒ Standard turnaround
- ☐ RUSH
- Rush charges authorized by:

SAMPLE DISPOSAL
- ☒ Archive samples
- ☐ Other
- Default: Dispose after 30 days

Sample ID	Lab ID	Date Sampled	Time Sampled	Sample Type	# of Jars	NWTPH-Dx	NWTPH-Gx	BTEX EPA 8021	NWTPH-HCID	VOCs EPA 8260	CPAHs EPA 8270	PCBs EPA 8082	MTCA 5 Metals				Notes
DPT-1:1	01 A-E	5/27/22	0930	soil	5	X	X			X	X	X	X				
DPT-1:2	02		0940														Archive
DPT-1:5	03		0945														Archive
DPT-2:1	04		1005														Archive
DPT-2:2	05		1010			X	X			X			X				
DPT-2:5	06		1015														Archive
DPT-3:1	07		1025														Archive
DPT-3:2	08		1030			X	X			X			X				
DPT-3:5	09		1100														Archive
DPT-4:1	10		1050														Archive

SIGNATURE	PRINT NAME	COMPANY	DATE	TIME
Relinquished by: NT	NATE DORFNER	TRC	05/31/22	0635
Received by: [signature]	Michael Erchhl	FIBm	05/31/22	0635
Relinquished by:				
Received by:		Samples received at 2 °C		

Friedman & Bruya, Inc.
3012 16th Avenue West
Seattle, WA 98119-2029
Ph. (206) 285-8282

205491

SAMPLE CHAIN OF CUSTODY

05-31-22 VS - B2/ CI2

Page # 2 of 3

Report To Eric Caddey

Company TRC

Address 1180 NW Maple St, Suite 310

City, State, ZIP Issaquah, WA 98027

Phone (425) 395-0010 Email ECaddey@trccompanies.com

SAMPLERS (*signature*) [signature]

PROJECT NAME: Lakewood Assemblage 487099

PO #: 183164

REMARKS

Project specific RLs? - Yes / No

INVOICE TO

TURNAROUND TIME
- [x] Standard turnaround
- [ ] RUSH
- Rush charges authorized by:

SAMPLE DISPOSAL
- [x] Archive samples
- [ ] Other
- Default: Dispose after 30 days

Sample ID	Lab ID	Date Sampled	Time Sampled	Sample Type	# of Jars	NWTPH-Dx	NWTPH-Gx	BTEX EPA 8021	NWTPH-HCID	VOCs EPA 8260	CPAHs EPA 8270	PCBs EPA 8082	MTCA 5 Metals				Notes
DPT-4:2	11 AE	5/27/22	1055	soil	5	X	X			X	X	X	X				
DPT-4:5	12		1110														Archive
DPT-5:1	13		1125														Archive
DPT-5:2	14		1135			X	X			X	X	X	X				
DPT-5:5	15		1140														Archive
DPT-6:1	16		1200														Archive
DPT-6:2.5	17		1205			X	X			X			X				
DPT-6:5	18		1210														Archive
DPT-7:1	19		1220														Archive
DPT-7:2	20		1230			X	X			X	X	X	X				

SIGNATURE	PRINT NAME	COMPANY	DATE	TIME
Relinquished by: [signature]	NATE DORFNER	TRC	05/31/22	0635
Received by: [signature]	Michael Erchl	FCRme	05/31/22	0635
Relinquished by:				
Received by:		Samples received at 2 °C		

Friedman & Bruya, Inc.
3012 16th Avenue West
Seattle, WA 98119-2029
Ph. (206) 285-8282

205491

SAMPLE CHAIN OF CUSTODY

05-31-22

VS-B2/CI2

Page # 3 of 3

Report To Eric Coddey

Company TRC

Address 1180 NW Maple St, Suite 310

City, State, ZIP Issaquah, WA 98027

Phone (425) 395-0010 Email ECoddey@trccompanies.com

SAMPLERS (*signature*) NT

PROJECT NAME: Lakewood Assemblage 487099

PO #: 183164

REMARKS

Project specific RLs? - Yes / No

INVOICE TO

TURNAROUND TIME
- ☒ Standard turnaround
- ☐ RUSH
- Rush charges authorized by:

SAMPLE DISPOSAL
- ☒ Archive samples
- ☐ Other
- Default: Dispose after 30 days

ANALYSES REQUESTED

Sample ID	Lab ID (NP) 5/31	Date Sampled	Time Sampled	Sample Type	# of Jars	NWTPH-Dx	NWTPH-Gx	BTEX EPA 8021	NWTPH-HCID	VOCs EPA 8260	SPAHs EPA 8270	PCBs EPA 8082	MTCA 5 Metals				Notes
DPT-7:5	~~01~~ 21 A-E	5/27/22	1235	soil	5												Archive
DPT-8:1	~~02~~ 22 A-E	↓	1250	↓	↓												Archive
DPT-8:2	~~03~~ 23 A-E		1300			X	X			X			X				
DPT-8:5	~~04~~ 24 A-E		1305														Archive
DPT-9:2	~~05~~ 25 A-E		1330 ~~1300~~ ND			X	X			X	X	X	X				
DPT-9:5	~~06~~ 26 A-E		1335														Archive
DPT-9:7	~~07~~ 27 A-E		1340		↓												Archive
DPT-10:2	~~08~~ 28 ~~A-E~~		1420		1 ND	X											
DPT-10:5	~~09~~ 29 ~~A-E~~		1425		1	X											
HA-1:1	~~10~~ A-E	↓		↓	5	X											

SIGNATURE	PRINT NAME	COMPANY	DATE	TIME
Relinquished by: NT	NATE DORFNER	TRC	5/31/22	0635
Received by:	Michael Enchl	F/B	5/31/22	0635
Relinquished by:				
Received by:		Samples received at 2 °C		

Friedman & Bruya, Inc.
3012 16th Avenue West
Seattle, WA 98119-2029
Ph. (206) 285-8282

Attachment C
Bore Logs

TRC	BORING ID: SB-1	
SITE ADDRESS **4610 SW 113th St, Lakewood, WA**	CLIENT: **DevCo, LLC**	CASING MATERIAL AND SIZE:
DRILLING CONTRACTOR: **Holt Services**	PROJECT #: **487099**	SCREEN SIZE:
DRILLING EQUIPMENT: **CMW-85 Truckmount**	DATE: **5/26/2022**	SCREEN INTERVAL:
DRILLING METHOD: **Hollow Stem Auger** / REGULATORY TAG NO.#	GROUND SURFACE ELEV. FT AMSL: **NM**	FILTER PACK:
LOGGED BY: **N. Dorfner** / BOREHOLE SIZE: **9" Diameter**	TOTAL DEPTH: **15' bgs**	FILTER PACK INTERVAL:

Depth (feet)	USCS	Description USCS name; Color; Moisture; Density; Plasticity; Dilatency; TRC description; Other	Interval & % Recovery	Blows per 6"	Sample	PID (ppm)	Well Construction
0		Topsoil					
1	GP	POORLY-GRADED GRAVEL; brown, damp, loose, mostly coarse grained gravel					Lithology observed in soil cuttings
2							
3							
4							
5		No Recovery	0	3, 2, 1			
6							
7							
8							
9							
10		Few fine to medium-grained sand, no petroleum odor	50	10, 13, 35	SB-1: 10	0.2	
11							
12							
13							
14		Few fine to medium-graned sand, trace silt, moist, no petroleum odor	10	4, 7, 7			
15		END OF BOREHOLE			SB-1: 15	0	
16							
17							
18							
19							
20							
21							

NOTES:

TRC	BORING ID: SB-2	
SITE ADDRESS **4610 SW 113th St, Lakewood, WA**	CLIENT: **DevCo, LLC**	CASING MATERIAL AND SIZE: **2" Dia Sch 40 PVC**
DRILLING CONTRACTOR: **Holt Services**	PROJECT #: **487099**	SCREEN SIZE: **0.010" Slot**
DRILLING EQUIPMENT: **CMW-85 Truckmount**	DATE: **5/26/2022**	SCREEN INTERVAL: **10'-20' bgs**
DRILLING METHOD: **Hollow Stem Auger** REGULATORY TAG NO.#: **N/A**	GROUND SURFACE ELEV. FT AMSL: **NM**	FILTER PACK: **N/A**
LOGGED BY: **N. Dorfner** BOREHOLE SIZE: **9" Diameter**	TOTAL DEPTH: **20' bgs**	FILTER PACK INTERVAL: **N/A**

Depth (feet)	USCS	Description USCS name; Color; Moisture; Density; Plasticity; Dilatency; TRC description; Other	Interval & % Recovery	Blows per 6"	Sample	PID (ppm)
0	GP	POORLY-GRADED GRAVEL; brown, damp, medium dense, mostly coarse-grained gravel				
1						
2						
3						
4						
5	GP-GM	POORLY-GRADED GRAVEL WITH SILT; dark brown, moist, mostly coarse-grained gravel, few silt, no petroleum odor	50	2, 4, 5	SB-2: 5	0.1
6						
7						
8						
9						
10		No Recovery	0	100/2"		
11						
12						
13						
14			80	8, 18, 44		
15	GP	POORLY-GRADED GRAVEL WITH SAND; brown, damp to moist, dense to very dense, mostly coarse-grained gravel, minor sand, no petroleum odor			SB-2: 15	0.1
16						
17						
18						
19	SW	WELL-GRADED SAND; grayish brown, wet, very dense, mostly fine to coarse-grained sand, few fine-grained gravel, no petroleum odor	80	10, 18, 50/6"		
20		END OF BOREHOLE			SB-2: 20	0.1
21						

Well Construction

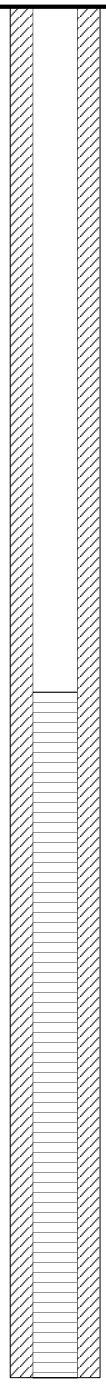

NOTES: Groundwater measured at 17.5' bgs

TRC	BORING ID: SB-3	
SITE ADDRESS **4610 SW 113th St, Lakewood, WA**	CLIENT: **DevCo, LLC**	CASING MATERIAL AND SIZE: **2" Dia Sch 40 PVC**
DRILLING CONTRACTOR: **Holt Services**	PROJECT #: **487099**	SCREEN SIZE: **0.010" Slot**
DRILLING EQUIPMENT: **CMW-85 Truckmount**	DATE: **5/26/2022**	SCREEN INTERVAL: **10'-20' bgs**
DRILLING METHOD: **Hollow Stem Auger** REGULATORY TAG NO.#: **N/A**	GROUND SURFACE ELEV. FT AMSL: **NM**	FILTER PACK: **N/A**
LOGGED BY: **N. Dorfner** BOREHOLE SIZE: **9" Diameter**	TOTAL DEPTH: **20' bgs**	FILTER PACK INTERVAL: **N/A**

Depth (feet)	USCS	Description USCS name; Color; Moisture; Density; Plasticity; Dilatency; TRC description; Other	Interval & % Recovery	Blows per 6"	Sample	PID (ppm)
0	GP	POORLY-GRADED GRAVEL; brown, damp, medium dense, mostly coarse-grained gravel				
5	GP-GM	POORLY-GRADED GRAVEL WITH SILT; dark brown, moist, mostly coarse-grained gravel, few silt, no petroleum odor	20	2, 3, 6	SB-3: 5	0.3
10	GP-GM	No Recovery, very dense	0	15, 24, 28		
14			90	7, 18, 25		
15	GP	POORLY-GRADED GRAVEL WITH SAND; brown, wet, very dense, mostly coarse-grained gravel, minor sand, no petroleum odor			SB-3: 15	0.1
19	SW	WELL-GRADED SAND; grayish brown, wet, very dense, mostly fine to coarse-grained sand, few fine-grained gravel, no petroleum odor		30, 33, 30		
20		END OF BOREHOLE			SB-3: 20	0.2

Well Construction

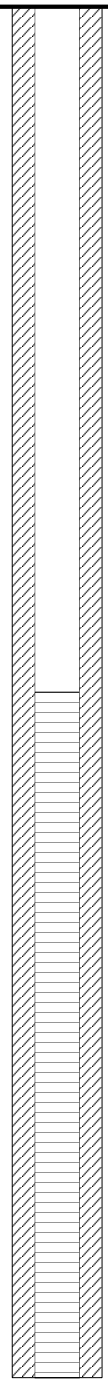

NOTES: Groundwater measured at 17.5' bgs

TRC	BORING ID: SB-4	
SITE ADDRESS **4610 SW 113th St, Lakewood, WA**	CLIENT: **DevCo, LLC**	
DRILLING CONTRACTOR: **Holt Services**	PROJECT #: **487099**	
DRILLING EQUIPMENT: **CMW-85 Truckmount**	DATE: **5/26/2022**	
DRILLING METHOD: **Hollow Stem Auger**	GROUND SURFACE ELEV. FT AMSL: **NM**	DECOMMISSIONING MATERIAL: **Bentonite**
LOGGED BY: **N. Dorfner**	TOTAL DEPTH: **10' bgs**	BOREHOLE SIZE: **9" Diameter**

Depth (feet)	USCS	Description USCS name; Color; Moisture; Density; Plasticity; Dilatency; TRC description; Other	Interval & % Recovery	Blows per 6"	Sample	PID (ppm)	Comments
0		Quarry Spalls					
1	SM	SILTY SAND WITH GRAVEL; dark brown, damp, loose, mostly medium-grained sand, minor silt, minor gravel, no petroleum odor					
2					SB-4: 2.5	0.3	No Sheen
3	GP	POORLY-GRADED GRAVEL; brown, damp, very dense, mostly coarse-grained gravel, few sand					
4							
5		No Petroleum Odor	60	80, 68, 78	SB-4: 5	0.2	No Sheen
6							
7							
8							
9	GP	POORLY-GRADED GRAVEL WITH SAND; brown, damp, dense, mostly medium-grained gravel, minor sand, no petroleum odor	60	28, 25, 23			
10		END OF BOREHOLE			SB-4: 10	0.2	No Sheen
11							
12							
13							
14							
15							
16							
17							
18							
19							
20							
21							

NOTES: Sample SB-4: 2.5 was collected from the soil cuttings

TRC	BORING ID: SB-5	
SITE ADDRESS **4610 SW 113th St, Lakewood, WA**	CLIENT: **DevCo, LLC**	
DRILLING CONTRACTOR: **Holt Services**	PROJECT #: **487099**	
DRILLING EQUIPMENT: **CMW-85 Truckmount**	DATE: **5/26/2022**	
DRILLING METHOD: **Hollow Stem Auger**	GROUND SURFACE ELEV. FT AMSL: **NM**	DECOMMISSIONING MATERIAL: **Bentonite**
LOGGED BY: **N. Dorfner**	TOTAL DEPTH: **15' bgs**	BOREHOLE SIZE: **9" Diameter**

Depth (feet)	USCS	Description USCS name; Color; Moisture; Density; Plasticity; Dilatency; TRC description; Other	Interval & % Recovery	Blows per 6"	Sample	PID (ppm)	Comments
0		Asphalt Surface					
1	SM	SILTY SAND WITH GRAVEL; dark brown, damp, loose, mostly sand, minor gravel, minor silt, no petroleum odor					0'-5' appears very dark
2					SB-5: 2.5	0.7	No Sheen
3							
4							
5		Very dense, no petroleum odor	50	21, 55, 50	SB-5: 5	0.3	No Sheen
6							
7							
8							
9							
10	GP	POORLY-GRADED GRAVEL WITH SAND; brown, damp, very dense, mostly coarse-grained gravel, minor sand, no petroleum odor	75	6, 33, 35	SB-5: 10	0.1	No Sheen
11							
12							
13							
14		Moist, trace silt, no petroleum odor	50	11, 21, 20			
15		END OF BOREHOLE			SB-5: 15	0.1	No Sheen
16							
17							
18							
19							
20							
21							

NOTES: Sample SB-5: 2.5 was collected from the soil cuttings

TRC	BORING ID: SB-6	
SITE ADDRESS **4610 SW 113th St, Lakewood, WA**	CLIENT: **DevCo, LLC**	CASING MATERIAL AND SIZE: **2" Dia Sch 40 PVC**
DRILLING CONTRACTOR: **Holt Services**	PROJECT #: **487099**	SCREEN SIZE: **0.010" Slot**
DRILLING EQUIPMENT: **CMW-85 Truckmount**	DATE: **5/26/2022**	SCREEN INTERVAL: **10'-20' bgs**
DRILLING METHOD: **Hollow Stem Auger** REGULATORY TAG NO.#: **N/A**	GROUND SURFACE ELEV. FT AMSL: **NM**	FILTER PACK: **N/A**
LOGGED BY: **N. Dorfner** BOREHOLE SIZE: **9" Diameter**	TOTAL DEPTH: **20' bgs**	FILTER PACK INTERVAL: **N/A**

Depth (feet)	USCS	Description USCS name; Color; Moisture; Density; Plasticity; Dilatency; TRC description; Other	Interval & % Recovery	Blows per 6"	Sample	PID (ppm)	Well Construction
0		Asphalt Surface					
1	SM	SILTY SAND WITH GRAVEL; dark brown, damp, loose, mostly sand, minor silt, minor gravel, no petroleum odor					1'-5' appears very dark
2					SB-6: 2.5	0	
3							No Sheen
4							Casing
5		Very dense, no petroleum odor	75	20, 50, 39	SB-6: 5	0.2	No Sheen
6							
7							
8							
9							
10	GP	POORLY-GRADED GRAVEL WITH SAND; brown, damp, very dense, mostly coarse-grained gravel, minor sand, no petroleum odor	60	41, 76, 74	SB-6: 10	0.2	
11							
12							Screen
13							
14							
15		No Recovery, very dense	0	7, 37, 45			No Sheen
16							
17							
18							
19	GP	WELL-GRADED GRAVEL WITH SAND; grayish brown, wet, dense, mostly fine to coarse-grained gravel, minor sand, no petroleum odor	60	8, 12, 28			
20		END OF BOREHOLE			SB-6: 20	0.3	No Sheen
21							

NOTES: Samble SB-6: 2.5 was collected from the soil cuttings

TRC	BORING ID: DPT-1	
SITE ADDRESS **4610 SW 113th St, Lakewood, WA**	CLIENT: **DevCo, LLC**	
DRILLING CONTRACTOR: **Holt Services**	PROJECT #: **487099**	
DRILLING EQUIPMENT: **GeoProbe 7800**	DATE: **5/27/2022**	
DRILLING METHOD: **Direct Push Technology**	GROUND SURFACE ELEV. FT AMSL: **NM**	DECOMMISSIONING MATERIAL: **Bentonite**
LOGGED BY: **N. Dorfner**	TOTAL DEPTH: **5' bgs**	BOREHOLE SIZE: **2" Diameter**

Depth (feet)	USCS	Description USCS name; Color; Moisture; Density; Plasticity; Dilatency; TRC description; Other	Interval & % Recovery	PID (ppm)	Sample	Sheen	Notes
0	GP	POORLY-GRADED GRAVEL WITH SAND; dark brown, damp, loose, mostly medium-grained gravel, minor sand, no petroleum odor					
1				0	DPT-1: 1		
2		Brick debris		0	DPT-1: 2		
			50				
3		Becomes grayish brown, no petroleum odor					
4		Becomes dark brown, no petroleum odor					
5		END OF BOREHOLE		0	DPT-1: 5		
6							
7							

NOTES:

TRC	BORING ID: DPT-2	
SITE ADDRESS **4610 SW 113th St, Lakewood, WA**	CLIENT: **DevCo, LLC**	
DRILLING CONTRACTOR: **Holt Services**	PROJECT #: **487099**	
DRILLING EQUIPMENT: **GeoProbe 7800**	DATE: **5/27/2022**	
DRILLING METHOD: **Direct Push Technology**	GROUND SURFACE ELEV. FT AMSL: **NM**	DECOMMISSIONING MATERIAL: **Bentonite**
LOGGED BY: **N. Dorfner**	TOTAL DEPTH: **5' bgs**	BOREHOLE SIZE: **2" Diameter**

Depth (feet)	USCS	Description USCS name; Color; Moisture; Density; Plasticity; Dilatency; TRC description; Other	Interval & % Recovery	PID (ppm)	Sample	Sheen	Notes
0		Quarry Spalls					
		POORLY-GRADED GRAVEL WITH SAND; grayish brown, damp, medium dense, mostly medium-grained gravel, minor sand, no petroleum odor					
1				0.1	DPT-2: 1		
2		Dark brown color, brick debris, no petroleum odor		0	DPT-2: 2		
	GP		50				
3		Grayish brown color, no petroleum odor					
4		Dark brown color, no petroleum odor					
5		END OF BOREHOLE		0	DPT-2: 5		
6							
7							

NOTES:

TRC	BORING ID: DPT-3	
SITE ADDRESS **4610 SW 113th St, Lakewood, WA**	CLIENT: **DevCo, LLC**	
DRILLING CONTRACTOR: **Holt Services**	PROJECT #: **487099**	
DRILLING EQUIPMENT: **GeoProbe 7800**	DATE: **5/27/2022**	
DRILLING METHOD: **Direct Push Technology**	GROUND SURFACE ELEV. FT AMSL: **NM**	DECOMMISSIONING MATERIAL: **Bentonite**
LOGGED BY: **N. Dorfner**	TOTAL DEPTH: **5' bgs**	BOREHOLE SIZE: **2" Diameter**

Depth (feet)	USCS	Description USCS name; Color; Moisture; Density; Plasticity; Dilatency; TRC description; Other	Interval & % Recovery	PID (ppm)	Sample	Sheen	Notes
0		Quarry Spalls					
1	GP	POORLY-GRADED GRAVEL WITH SAND; grayish brown, damp, medium dense, mostly medium-grained gravel, minor sand, no petroleum odor		0.2	DPT-3: 1		
2		Dark brown color, no petroleum odor		0.2	DPT-3: 2		
			60				
3		Grayish brown color, no petroleum odor					
4		Dark brown color, no petroleum odor					
5		END OF BOREHOLE		0.2	DPT-3: 5		
6							
7							

NOTES:

TRC	BORING ID: DPT-4	
SITE ADDRESS **4610 SW 113th St, Lakewood, WA**	CLIENT: **DevCo, LLC**	
DRILLING CONTRACTOR: **Holt Services**	PROJECT #: **487099**	
DRILLING EQUIPMENT: **GeoProbe 7800**	DATE: **5/27/2022**	
DRILLING METHOD: **Direct Push Technology**	GROUND SURFACE ELEV. FT AMSL: **NM**	DECOMMISSIONING MATERIAL: **Bentonite**
LOGGED BY: **N. Dorfner**	TOTAL DEPTH: **5' bgs**	BOREHOLE SIZE: **2" Diameter**

Depth (feet)	USCS	Description USCS name; Color; Moisture; Density; Plasticity; Dilatency; TRC description; Other	Interval & % Recovery	PID (ppm)	Sample	Sheen	Notes
0		Quarry Spalls					
		POORLY-GRADED GRAVEL WITH SAND; grayish brown, damp, medium dense, mostly medium-grained gravel, minor sand, no petroleum odor					
1				0.1	DPT-4: 1		
		Dark brown color, no petroleum odor					
2				0.1	DPT-4: 2		
	GP		60				
3		Grayish brown color, no petroleum odor					
4		Dark brown color, brick debris, no petroleum odor					
5		END OF BOREHOLE		0.1	DPT-4: 5		
6							
7							

NOTES:

TRC	BORING ID: DPT-5	
SITE ADDRESS **4610 SW 113th St, Lakewood, WA**	CLIENT: **DevCo, LLC**	
DRILLING CONTRACTOR: **Holt Services**	PROJECT #: **487099**	
DRILLING EQUIPMENT: **GeoProbe 7800**	DATE: **5/27/2022**	
DRILLING METHOD: **Direct Push Technology**	GROUND SURFACE ELEV. FT AMSL: **NM**	DECOMMISSIONING MATERIAL: **Bentonite**
LOGGED BY: **N. Dorfner**	TOTAL DEPTH: **5' bgs**	BOREHOLE SIZE: **2" Diameter**

Depth (feet)	USCS	Description USCS name; Color; Moisture; Density; Plasticity; Dilatency; TRC description; Other	Interval & % Recovery	PID (ppm)	Sample	Sheen	Notes
0		Quarry Spalls					
		POORLY-GRADED GRAVEL WITH SAND; grayish brown, damp, medium dense, mostly medium-grained gravel, minor sand, no petroleum odor					
1				0.2	DPT-5: 1		
2		2'-4' Dark brown color, no petroleum odor		0.6	DPT-5: 2		
	GP		80				
3				0.3			
4		Grayish brown color, no petroleum odor		0.3			
5		END OF BOREHOLE		0.4	DPT-5: 5		
6							
7							

NOTES:

TRC	BORING ID: DPT-6	
SITE ADDRESS **4610 SW 113th St, Lakewood, WA**	CLIENT: **DevCo, LLC**	
DRILLING CONTRACTOR: **Holt Services**	PROJECT #: **487099**	
DRILLING EQUIPMENT: **GeoProbe 7800**	DATE: **5/27/2022**	
DRILLING METHOD: **Direct Push Technology**	GROUND SURFACE ELEV. FT AMSL: **NM**	DECOMMISSIONING MATERIAL: **Bentonite**
LOGGED BY: **N. Dorfner**	TOTAL DEPTH: **5' bgs**	BOREHOLE SIZE: **2" Diameter**

Depth (feet)	USCS	Description USCS name; Color; Moisture; Density; Plasticity; Dilatency; TRC description; Other	Interval & % Recovery	PID (ppm)	Sample	Sheen	Notes
0		Quarry Spalls					
		POORLY-GRADED GRAVEL WITH SAND; grayish brown, damp, medium dense, mostly medium-grained gravel, minor sand, no petroleum odor					
1				0	DPT-6: 1		
2		2'-3' Dark brown color, no petroleum odor		0.1			
	GP		75		DPT-6: 2.5		
3		3'-5' Grayish brown, no petroleum odor		0			
4				0			
5		END OF BOREHOLE		0	DPT-6: 5		
6							
7							

NOTES:

TRC	BORING ID: DPT-7	
SITE ADDRESS **4610 SW 113th St, Lakewood, WA**	CLIENT: **DevCo, LLC**	
DRILLING CONTRACTOR: **Holt Services**	PROJECT #: **487099**	
DRILLING EQUIPMENT: **GeoProbe 7800**	DATE: **5/27/2022**	
DRILLING METHOD: **Direct Push Technology**	GROUND SURFACE ELEV. FT AMSL: **NM**	DECOMMISSIONING MATERIAL: **Bentonite**
LOGGED BY: **N. Dorfner**	TOTAL DEPTH: **5' bgs**	BOREHOLE SIZE: **2" Diameter**

Depth (feet)	USCS	Description USCS name; Color; Moisture; Density; Plasticity; Dilatency; TRC description; Other	Interval & % Recovery	PID (ppm)	Sample	Sheen	Notes
0		Quarry Spalls					
		POORLY-GRADED GRAVEL WITH SAND; grayish brown, damp, medium dense, mostly medium-grained gravel, minor sand, no petroleum odor					
1				0	DPT-7: 1		
2		2'-2.5' Dark brown color, no petroleum odor		0.1	DPT-7: 2		
	GP	2.5'-5' Grayish brown color, no petroleum odor	60				
3				0			
4				0.1			
5		END OF BOREHOLE		0.2	DPT-7:5		
6							
7							

NOTES:

TRC	BORING ID: DPT-8	
SITE ADDRESS **4610 SW 113th St, Lakewood, WA**	CLIENT: **DevCo, LLC**	
DRILLING CONTRACTOR: **Holt Services**	PROJECT #: **487099**	
DRILLING EQUIPMENT: **GeoProbe 7800**	DATE: **5/27/2022**	
DRILLING METHOD: **Direct Push Technology**	GROUND SURFACE ELEV. FT AMSL: **NM**	DECOMMISSIONING MATERIAL: **Bentonite**
LOGGED BY: **N. Dorfner**	TOTAL DEPTH: **5' bgs**	BOREHOLE SIZE: **2" Diameter**

Depth (feet)	USCS	Description USCS name; Color; Moisture; Density; Plasticity; Dilatency; TRC description; Other	Interval & % Recovery	PID (ppm)	Sample	Sheen	Notes
0		Quarry Spalls					
		POORLY-GRADED GRAVEL WITH SAND; grayish brown, damp, medium dense, mostly medium-grained gravel, minor sand, no petroleum odor					
1		1'-2' Dark brown color, no petroleum odor		0	DPT-8: 1		
2		2'-5' Grayish brown color, no petroleum odor		0.1	DPT-8: 2		
	GP		60				
3				0			
4				0			
5		END OF BOREHOLE		0	DPT-8: 5		
6							
7							

NOTES:

TRC	BORING ID: DPT-9	
SITE ADDRESS **4610 SW 113th St, Lakewood, WA**	CLIENT: **DevCo, LLC**	
DRILLING CONTRACTOR: **Holt Services**	PROJECT #: **487099**	
DRILLING EQUIPMENT: **GeoProbe 7800**	DATE: **5/27/2022**	
DRILLING METHOD: **Direct Push Technology**	GROUND SURFACE ELEV. FT AMSL: **NM**	DECOMMISSIONING MATERIAL: **Bentonite**
LOGGED BY: **N. Dorfner**	TOTAL DEPTH: **7' bgs**	BOREHOLE SIZE: **2" Diameter**

Depth (feet)	USCS	Description USCS name; Color; Moisture; Density; Plasticity; Dilatency; TRC description; Other	Interval & % Recovery	PID (ppm)	Sample	Sheen	Notes
0		Quarry Spalls					
		POORLY-GRADED GRAVEL WITH SAND; grayish brown, damp, medium dense, mostly medium-grained gravel, minor sand, no petroleum odor					
1				0			
2		2'-5' Dark brown color, no petroleum odor		0	DPT-9: 2		
			30				
3				0			
	GP						
4				0			
5		5'-7' Grayish brown, no petroleum odor		0	DPT-9: 5		
6			100	0			
7		END OF BOREHOLE		0	DPT-9: 7		

NOTES:

TRC	BORING ID: DPT-10	
SITE ADDRESS **4610 SW 113th St, Lakewood, WA**	CLIENT: **DevCo, LLC**	
DRILLING CONTRACTOR: **Holt Services**	PROJECT #: **487099**	
DRILLING EQUIPMENT: **GeoProbe 7800**	DATE: **5/27/2022**	
DRILLING METHOD: **Direct Push Technology**	GROUND SURFACE ELEV. FT AMSL: **NM**	DECOMMISSIONING MATERIAL: **Bentonite**
LOGGED BY: **N. Dorfner**	TOTAL DEPTH: **5' bgs**	BOREHOLE SIZE: **2" Diameter**

Depth (feet)	USCS	Description USCS name; Color; Moisture; Density; Plasticity; Dilatency; TRC description; Other	Interval & % Recovery	PID (ppm)	Sample	Sheen	Notes
0		Quarry Spalls					
		POORLY-GRADED GRAVEL WITH SAND; grayish brown, damp, medium dense, mostly medium-grained gravel, minor sand, no petroleum odor					
1				0.1			
2				0.1	DPT-10: 2		
	GP		60				
3				0			
		3.5'-5' Grayish brown, no petroleum odor					
4				0			
5		END OF BOREHOLE		0	DPT-10: 5		
6							
7							

NOTES:

Attachment D
Laboratory Analytical Reports

FRIEDMAN & BRUYA, INC.

ENVIRONMENTAL CHEMISTS

James E. Bruya, Ph.D.
Yelena Aravkina, M.S.
Michael Erdahl, B.S.
Vineta Mills, M.S.
Eric Young, B.S.

3012 16th Avenue West
Seattle, WA 98119-2029
(206) 285-8282
fbi@isomedia.com
www.friedmanandbruya.com

June 8, 2022

Eric Caddey, Project Manager
TRC Environmental
1180 NW Maple St, Suite 310
Issaquah, WA 98027

RE: Lakewood Assemblage 183164, F&BI 205490

Dear Mr Caddey:

Included are the results from the testing of material submitted on May 31, 2022 from the Lakewood Assemblage 183164, F&BI 205490 project. There are 61 pages included in this report. Any samples that may remain are currently scheduled for disposal in 30 days, or as directed by the Chain of Custody document. If you would like us to return your samples or arrange for long term storage at our offices, please contact us as soon as possible.

We appreciate this opportunity to be of service to you and hope you will call if you have any questions.

Sincerely,

FRIEDMAN & BRUYA, INC.

Michael Erdahl
Project Manager

Enclosures
c: Cynthia Moon
TRC0608R.DOC

FRIEDMAN & BRUYA, INC.

ENVIRONMENTAL CHEMISTS

CASE NARRATIVE

This case narrative encompasses samples received on May 31, 2022 by Friedman & Bruya, Inc. from the TRC Environmental Lakewood Assemblage 183164, F&BI 205490 project. Samples were logged in under the laboratory ID's listed below.

Laboratory ID	TRC Environmental
205490 -01	SB-1:10
205490 -02	SB-1:15
205490 -03	SB-2:5
205490 -04	SB-2:15
205490 -05	SB-2:20
205490 -06	SB-2:GW
205490 -07	SB-3:5
205490 -08	SB-3:15
205490 -09	SB-3:20
205490 -10	SB-3:GW
205490 -11	SB-4:2.5
205490 -12	SB-4:5
205490 -13	SB-4:10
205490 -14	SB-5:2.5
205490 -15	SB-5:5
205490 -16	SB-5:10
205490 -17	SB-5:15
205490 -18	SB-6:2.5
205490 -19	SB-6:5
205490 -20	SB-6:10
205490 -21	SB-6:20
205490 -22	SB-6:GW

Methylene chloride was detected in the 8260D analysis of samples SB-1:15, SB-2:5, and SB-5:10. The data were flagged as due to laboratory contamination.

An 8270E internal standard failed the acceptance criteria for sample SB-5:5. The sample was diluted and reanalyzed with acceptable results. Both data sets were reported.

The 8260D matrix spike and matrix spike duplicate failed the relative percent difference for several compounds. The analytes were not detected therefore the data were acceptable.

The 8260D laboratory control sample exceeded the acceptance criteria for dibromochloromethane. The compound was not detected, therefore the data were acceptable.

CASE NARRATIVE (continued)

Several compounds in the 8270E laboratory control sample and laboratory control sample duplicate exceeded the acceptance criteria. The compounds were not detected in the samples, therefore the data were acceptable.

All other quality control requirements were acceptable.

FRIEDMAN & BRUYA, INC.

ENVIRONMENTAL CHEMISTS

Date of Report: 06/08/22
Date Received: 05/31/22
Project: Lakewood Assemblage 183164, F&BI 205490
Date Extracted: 06/01/22
Date Analyzed: 06/01/22 and 06/02/22

RESULTS FROM THE ANALYSIS OF SOIL SAMPLES FOR TOTAL PETROLEUM HYDROCARBONS AS GASOLINE USING METHOD NWTPH-Gx

Results Reported on a Dry Weight Basis
Results Reported as mg/kg (ppm)

Sample ID Laboratory ID	Gasoline Range	Surrogate (% Recovery) (Limit 50-150)
SB-1:10 205490-01	<5	73
SB-1:15 205490-02	<5	77
SB-2:5 205490-03	<5	62
SB-2:15 205490-04	<5	64
SB-3:5 205490-07	<5	73
SB-3:15 205490-08	<5	68
SB-4:2.5 205490-11	<5	56
SB-4:5 205490-12	<5	70
SB-5:2.5 205490-14	<5	66
SB-5:5 205490-15	<5	66
SB-5:10 205490-16	<5	67

FRIEDMAN & BRUYA, INC.

ENVIRONMENTAL CHEMISTS

Date of Report: 06/08/22
Date Received: 05/31/22
Project: Lakewood Assemblage 183164, F&BI 205490
Date Extracted: 06/01/22
Date Analyzed: 06/01/22 and 06/02/22

RESULTS FROM THE ANALYSIS OF SOIL SAMPLES FOR TOTAL PETROLEUM HYDROCARBONS AS GASOLINE USING METHOD NWTPH-Gx

Results Reported on a Dry Weight Basis
Results Reported as mg/kg (ppm)

Sample ID Laboratory ID	Gasoline Range	Surrogate (% Recovery) (Limit 50-150)
SB-6:2.5 205490-18	<5	54
SB-6:5 205490-19	<5	67
Method Blank 02-1139 MB	<5	79

FRIEDMAN & BRUYA, INC.

ENVIRONMENTAL CHEMISTS

Date of Report: 06/08/22
Date Received: 05/31/22
Project: Lakewood Assemblage 183164, F&BI 205490
Date Extracted: 06/07/22
Date Analyzed: 06/07/22

RESULTS FROM THE ANALYSIS OF WATER SAMPLES FOR TOTAL PETROLEUM HYDROCARBONS AS GASOLINE USING METHOD NWTPH-Gx

Results Reported as ug/L (ppb)

Sample ID Laboratory ID	Gasoline Range	Surrogate (% Recovery) (Limit 51-134)
SB-2:GW 205490-06	<100	94
SB-3:GW 205490-10	<100	90
SB-6:GW 205490-22	<100	88
Method Blank 02-1144 MB	<100	100

FRIEDMAN & BRUYA, INC.

ENVIRONMENTAL CHEMISTS

Date of Report: 06/08/22
Date Received: 05/31/22
Project: Lakewood Assemblage 183164, F&BI 205490
Date Extracted: 06/01/22
Date Analyzed: 06/01/22

RESULTS FROM THE ANALYSIS OF SOIL SAMPLES FOR TOTAL PETROLEUM HYDROCARBONS AS DIESEL AND MOTOR OIL USING METHOD NWTPH-Dx

Results Reported on a Dry Weight Basis
Results Reported as mg/kg (ppm)

Sample ID Laboratory ID	Diesel Range (C_{10}-C_{25})	Motor Oil Range (C_{25}-C_{36})	Surrogate (% Recovery) (Limit 48-168)
SB-1:10 205490-01	<50	<250	101
SB-1:15 205490-02	<50	<250	103
SB-2:5 205490-03	<50	<250	100
SB-2:15 205490-04	<50	<250	110
SB-3:5 205490-07	<50	<250	100
SB-3:15 205490-08	<50	<250	111
SB-4:2.5 205490-11	<50	310	109
SB-4:5 205490-12	<50	<250	100
SB-5:2.5 205490-14	<50	<250	110
SB-5:5 205490-15	<50	750	101

FRIEDMAN & BRUYA, INC.

ENVIRONMENTAL CHEMISTS

Date of Report: 06/08/22
Date Received: 05/31/22
Project: Lakewood Assemblage 183164, F&BI 205490
Date Extracted: 06/01/22
Date Analyzed: 06/01/22

RESULTS FROM THE ANALYSIS OF SOIL SAMPLES FOR TOTAL PETROLEUM HYDROCARBONS AS DIESEL AND MOTOR OIL USING METHOD NWTPH-Dx

Results Reported on a Dry Weight Basis
Results Reported as mg/kg (ppm)

Sample ID Laboratory ID	Diesel Range (C_{10}-C_{25})	Motor Oil Range (C_{25}-C_{36})	Surrogate (% Recovery) (Limit 48-168)
SB-5:10 205490-16	<50	<250	100
SB-6:2.5 205490-18	<50	<250	109
SB-6:5 205490-19	<50	<250	104
Method Blank 02-1327 MB	<50	<250	98

Date of Report: 06/08/22
Date Received: 05/31/22
Project: Lakewood Assemblage 183164, F&BI 205490
Date Extracted: 06/01/22
Date Analyzed: 06/01/22

RESULTS FROM THE ANALYSIS OF WATER SAMPLES FOR TOTAL PETROLEUM HYDROCARBONS AS DIESEL AND MOTOR OIL USING METHOD NWTPH-Dx

Results Reported as ug/L (ppb)

Sample ID Laboratory ID	Diesel Range (C_{10}-C_{25})	Motor Oil Range (C_{25}-C_{36})	Surrogate (% Recovery) (Limit 41-152)
SB-2:GW 205490-06	130 x	<250	125
SB-3:GW 205490-10	150 x	<250	131
SB-6:GW 205490-22	120 x	<250	125
Method Blank 02-1320 MB2	<50	<250	116

Analysis For Total Metals By EPA Method 6020B

Client ID:	SB-1:15	Client:	TRC Environmental
Date Received:	05/31/22	Project:	Lakewood Assemblage 183164
Date Extracted:	06/01/22	Lab ID:	205490-02
Date Analyzed:	06/01/22	Data File:	205490-02.099
Matrix:	Soil	Instrument:	ICPMS2
Units:	mg/kg (ppm) Dry Weight	Operator:	SP

Analyte:	Concentration mg/kg (ppm)
Arsenic	2.98
Cadmium	<1
Chromium	18.0
Lead	2.90
Mercury	<1

Analysis For Total Metals By EPA Method 6020B

Client ID:	SB-3:5	Client:	TRC Environmental
Date Received:	05/31/22	Project:	Lakewood Assemblage 183164
Date Extracted:	06/01/22	Lab ID:	205490-07
Date Analyzed:	06/01/22	Data File:	205490-07.102
Matrix:	Soil	Instrument:	ICPMS2
Units:	mg/kg (ppm) Dry Weight	Operator:	SP

Analyte:	Concentration mg/kg (ppm)
Arsenic	4.32
Cadmium	<1
Lead	10.7
Mercury	<1

Analysis For Total Metals By EPA Method 6020B

Client ID:	SB-3:5	Client:	TRC Environmental
Date Received:	05/31/22	Project:	Lakewood Assemblage 183164
Date Extracted:	06/01/22	Lab ID:	205490-07 x5
Date Analyzed:	06/02/22	Data File:	205490-07 x5.035
Matrix:	Soil	Instrument:	ICPMS2
Units:	mg/kg (ppm) Dry Weight	Operator:	SP

Analyte:	Concentration mg/kg (ppm)
Chromium	16.0

Analysis For Total Metals By EPA Method 6020B

Client ID:	SB-4:2.5	Client:	TRC Environmental
Date Received:	05/31/22	Project:	Lakewood Assemblage 183164
Date Extracted:	06/01/22	Lab ID:	205490-11
Date Analyzed:	06/01/22	Data File:	205490-11.103
Matrix:	Soil	Instrument:	ICPMS2
Units:	mg/kg (ppm) Dry Weight	Operator:	SP

Analyte:	Concentration mg/kg (ppm)
Arsenic	4.50
Cadmium	<1
Chromium	13.5
Lead	16.8
Mercury	<1

Analysis For Total Metals By EPA Method 6020B

Client ID:	SB-5:2.5	Client:	TRC Environmental
Date Received:	05/31/22	Project:	Lakewood Assemblage 183164
Date Extracted:	06/01/22	Lab ID:	205490-14
Date Analyzed:	06/01/22	Data File:	205490-14.104
Matrix:	Soil	Instrument:	ICPMS2
Units:	mg/kg (ppm) Dry Weight	Operator:	SP

Analyte:	Concentration mg/kg (ppm)
Arsenic	39.0
Cadmium	<1
Chromium	9.53
Lead	5.30
Mercury	<1

Analysis For Total Metals By EPA Method 6020B

Client ID:	SB-5:5	Client:	TRC Environmental
Date Received:	05/31/22	Project:	Lakewood Assemblage 183164
Date Extracted:	06/01/22	Lab ID:	205490-15
Date Analyzed:	06/01/22	Data File:	205490-15.105
Matrix:	Soil	Instrument:	ICPMS2
Units:	mg/kg (ppm) Dry Weight	Operator:	SP

Analyte:	Concentration mg/kg (ppm)
Arsenic	45.6
Cadmium	<1
Chromium	10.1
Lead	6.22
Mercury	<1

Analysis For Total Metals By EPA Method 6020B

Client ID:	SB-5:10	Client:	TRC Environmental
Date Received:	05/31/22	Project:	Lakewood Assemblage 183164
Date Extracted:	06/01/22	Lab ID:	205490-16
Date Analyzed:	06/01/22	Data File:	205490-16.106
Matrix:	Soil	Instrument:	ICPMS2
Units:	mg/kg (ppm) Dry Weight	Operator:	SP

Analyte:	Concentration mg/kg (ppm)
Arsenic	4.19
Cadmium	<1
Chromium	12.9
Lead	2.44
Mercury	<1

Analysis For Total Metals By EPA Method 6020B

Client ID:	SB-6:2.5	Client:	TRC Environmental
Date Received:	05/31/22	Project:	Lakewood Assemblage 183164
Date Extracted:	06/01/22	Lab ID:	205490-18
Date Analyzed:	06/01/22	Data File:	205490-18.107
Matrix:	Soil	Instrument:	ICPMS2
Units:	mg/kg (ppm) Dry Weight	Operator:	SP

Analyte:	Concentration mg/kg (ppm)
Arsenic	28.2
Cadmium	<1
Chromium	9.57
Lead	9.16
Mercury	<1

Analysis For Total Metals By EPA Method 6020B

Client ID:	SB-6:5	Client:	TRC Environmental
Date Received:	05/31/22	Project:	Lakewood Assemblage 183164
Date Extracted:	06/01/22	Lab ID:	205490-19
Date Analyzed:	06/01/22	Data File:	205490-19.108
Matrix:	Soil	Instrument:	ICPMS2
Units:	mg/kg (ppm) Dry Weight	Operator:	SP

Analyte:	Concentration mg/kg (ppm)
Arsenic	9.49
Cadmium	<1
Chromium	10.5
Lead	2.64
Mercury	<1

Analysis For Total Metals By EPA Method 6020B

Client ID:	Method Blank	Client:	TRC Environmental
Date Received:	NA	Project:	Lakewood Assemblage 183164
Date Extracted:	06/01/22	Lab ID:	I2-392 mb
Date Analyzed:	06/01/22	Data File:	I2-392 mb.064
Matrix:	Soil	Instrument:	ICPMS2
Units:	mg/kg (ppm) Dry Weight	Operator:	SP

Analyte:	Concentration mg/kg (ppm)
Arsenic	<1
Cadmium	<1
Chromium	<1
Lead	<1
Mercury	<1

FRIEDMAN & BRUYA, INC.

ENVIRONMENTAL CHEMISTS

Analysis For Volatile Compounds By EPA Method 8260D Dual Acquisition

Client Sample ID:	SB-1:10	Client:	TRC Environmental
Date Received:	05/31/22	Project:	Lakewood Assemblage 183164
Date Extracted:	05/31/22	Lab ID:	205490-01
Date Analyzed:	06/03/22	Data File:	060253.D
Matrix:	Soil	Instrument:	GCMS13
Units:	mg/kg (ppm) Dry Weight	Operator:	VM

Surrogates:	% Recovery:	Lower Limit:	Upper Limit:
1,2-Dichloroethane-d4	92	84	120
Toluene-d8	96	73	128
4-Bromofluorobenzene	102	57	146

Compounds:	Concentration mg/kg (ppm)	Compounds:	Concentration mg/kg (ppm)
Dichlorodifluoromethane	<0.5	1,3-Dichloropropane	<0.05
Chloromethane	<0.5	Tetrachloroethene	<0.025
Vinyl chloride	<0.05	Dibromochloromethane	<0.05
Bromomethane	<0.5	1,2-Dibromoethane (EDB)	<0.05
Chloroethane	<0.5	Chlorobenzene	<0.05
Trichlorofluoromethane	<0.5	Ethylbenzene	<0.05
Acetone	<5	1,1,1,2-Tetrachloroethane	<0.05
1,1-Dichloroethene	<0.05	m,p-Xylene	<0.1
Hexane	<0.25	o-Xylene	<0.05
Methylene chloride	<0.5	Styrene	<0.05
Methyl t-butyl ether (MTBE)	<0.05	Isopropylbenzene	<0.05
trans-1,2-Dichloroethene	<0.05	Bromoform	<0.05
1,1-Dichloroethane	<0.05	n-Propylbenzene	<0.05
2,2-Dichloropropane	<0.05	Bromobenzene	<0.05
cis-1,2-Dichloroethene	<0.05	1,3,5-Trimethylbenzene	<0.05
Chloroform	<0.05	1,1,2,2-Tetrachloroethane	<0.05
2-Butanone (MEK)	<1	1,2,3-Trichloropropane	<0.05
1,2-Dichloroethane (EDC)	<0.05	2-Chlorotoluene	<0.05
1,1,1-Trichloroethane	<0.05	4-Chlorotoluene	<0.05
1,1-Dichloropropene	<0.05	tert-Butylbenzene	<0.05
Carbon tetrachloride	<0.05	1,2,4-Trimethylbenzene	<0.05
Benzene	<0.03	sec-Butylbenzene	<0.05
Trichloroethene	<0.02	p-Isopropyltoluene	<0.05
1,2-Dichloropropane	<0.05	1,3-Dichlorobenzene	<0.05
Bromodichloromethane	<0.05	1,4-Dichlorobenzene	<0.05
Dibromomethane	<0.05	1,2-Dichlorobenzene	<0.05
4-Methyl-2-pentanone	<1	1,2-Dibromo-3-chloropropane	<0.5
cis-1,3-Dichloropropene	<0.05	1,2,4-Trichlorobenzene	<0.25
Toluene	<0.05	Hexachlorobutadiene	<0.25
trans-1,3-Dichloropropene	<0.05	Naphthalene	<0.05
1,1,2-Trichloroethane	<0.05	1,2,3-Trichlorobenzene	<0.25
2-Hexanone	<0.5		

FRIEDMAN & BRUYA, INC.

ENVIRONMENTAL CHEMISTS

Analysis For Volatile Compounds By EPA Method 8260D Dual Acquisition

Client Sample ID:	SB-1:15	Client:	TRC Environmental
Date Received:	05/31/22	Project:	Lakewood Assemblage 183164
Date Extracted:	05/31/22	Lab ID:	205490-02
Date Analyzed:	06/03/22	Data File:	060254.D
Matrix:	Soil	Instrument:	GCMS13
Units:	mg/kg (ppm) Dry Weight	Operator:	VM

Surrogates:	% Recovery:	Lower Limit:	Upper Limit:
1,2-Dichloroethane-d4	95	84	120
Toluene-d8	99	73	128
4-Bromofluorobenzene	106	57	146

Compounds:	Concentration mg/kg (ppm)	Compounds:	Concentration mg/kg (ppm)
Dichlorodifluoromethane	<0.5	1,3-Dichloropropane	<0.05
Chloromethane	<0.5	Tetrachloroethene	<0.025
Vinyl chloride	<0.05	Dibromochloromethane	<0.05
Bromomethane	<0.5	1,2-Dibromoethane (EDB)	<0.05
Chloroethane	<0.5	Chlorobenzene	<0.05
Trichlorofluoromethane	<0.5	Ethylbenzene	<0.05
Acetone	<5	1,1,1,2-Tetrachloroethane	<0.05
1,1-Dichloroethene	<0.05	m,p-Xylene	<0.1
Hexane	<0.25	o-Xylene	<0.05
Methylene chloride	0.53 lc	Styrene	<0.05
Methyl t-butyl ether (MTBE)	<0.05	Isopropylbenzene	<0.05
trans-1,2-Dichloroethene	<0.05	Bromoform	<0.05
1,1-Dichloroethane	<0.05	n-Propylbenzene	<0.05
2,2-Dichloropropane	<0.05	Bromobenzene	<0.05
cis-1,2-Dichloroethene	<0.05	1,3,5-Trimethylbenzene	<0.05
Chloroform	<0.05	1,1,2,2-Tetrachloroethane	<0.05
2-Butanone (MEK)	<1	1,2,3-Trichloropropane	<0.05
1,2-Dichloroethane (EDC)	<0.05	2-Chlorotoluene	<0.05
1,1,1-Trichloroethane	<0.05	4-Chlorotoluene	<0.05
1,1-Dichloropropene	<0.05	tert-Butylbenzene	<0.05
Carbon tetrachloride	<0.05	1,2,4-Trimethylbenzene	<0.05
Benzene	<0.03	sec-Butylbenzene	<0.05
Trichloroethene	<0.02	p-Isopropyltoluene	<0.05
1,2-Dichloropropane	<0.05	1,3-Dichlorobenzene	<0.05
Bromodichloromethane	<0.05	1,4-Dichlorobenzene	<0.05
Dibromomethane	<0.05	1,2-Dichlorobenzene	<0.05
4-Methyl-2-pentanone	<1	1,2-Dibromo-3-chloropropane	<0.5
cis-1,3-Dichloropropene	<0.05	1,2,4-Trichlorobenzene	<0.25
Toluene	<0.05	Hexachlorobutadiene	<0.25
trans-1,3-Dichloropropene	<0.05	Naphthalene	<0.05
1,1,2-Trichloroethane	<0.05	1,2,3-Trichlorobenzene	<0.25
2-Hexanone	<0.5		

FRIEDMAN & BRUYA, INC.

ENVIRONMENTAL CHEMISTS

Analysis For Volatile Compounds By EPA Method 8260D Dual Acquisition

Client Sample ID:	SB-2:5	Client:	TRC Environmental
Date Received:	05/31/22	Project:	Lakewood Assemblage 183164
Date Extracted:	05/31/22	Lab ID:	205490-03
Date Analyzed:	06/03/22	Data File:	060255.D
Matrix:	Soil	Instrument:	GCMS13
Units:	mg/kg (ppm) Dry Weight	Operator:	VM

Surrogates:	% Recovery:	Lower Limit:	Upper Limit:
1,2-Dichloroethane-d4	96	84	120
Toluene-d8	95	73	128
4-Bromofluorobenzene	100	57	146

Compounds:	Concentration mg/kg (ppm)	Compounds:	Concentration mg/kg (ppm)
Dichlorodifluoromethane	<0.5	1,3-Dichloropropane	<0.05
Chloromethane	<0.5	Tetrachloroethene	<0.025
Vinyl chloride	<0.05	Dibromochloromethane	<0.05
Bromomethane	<0.5	1,2-Dibromoethane (EDB)	<0.05
Chloroethane	<0.5	Chlorobenzene	<0.05
Trichlorofluoromethane	<0.5	Ethylbenzene	<0.05
Acetone	<5	1,1,1,2-Tetrachloroethane	<0.05
1,1-Dichloroethene	<0.05	m,p-Xylene	<0.1
Hexane	<0.25	o-Xylene	<0.05
Methylene chloride	0.62 lc	Styrene	<0.05
Methyl t-butyl ether (MTBE)	<0.05	Isopropylbenzene	<0.05
trans-1,2-Dichloroethene	<0.05	Bromoform	<0.05
1,1-Dichloroethane	<0.05	n-Propylbenzene	<0.05
2,2-Dichloropropane	<0.05	Bromobenzene	<0.05
cis-1,2-Dichloroethene	<0.05	1,3,5-Trimethylbenzene	<0.05
Chloroform	<0.05	1,1,2,2-Tetrachloroethane	<0.05
2-Butanone (MEK)	<1	1,2,3-Trichloropropane	<0.05
1,2-Dichloroethane (EDC)	<0.05	2-Chlorotoluene	<0.05
1,1,1-Trichloroethane	<0.05	4-Chlorotoluene	<0.05
1,1-Dichloropropene	<0.05	tert-Butylbenzene	<0.05
Carbon tetrachloride	<0.05	1,2,4-Trimethylbenzene	<0.05
Benzene	<0.03	sec-Butylbenzene	<0.05
Trichloroethene	<0.02	p-Isopropyltoluene	<0.05
1,2-Dichloropropane	<0.05	1,3-Dichlorobenzene	<0.05
Bromodichloromethane	<0.05	1,4-Dichlorobenzene	<0.05
Dibromomethane	<0.05	1,2-Dichlorobenzene	<0.05
4-Methyl-2-pentanone	<1	1,2-Dibromo-3-chloropropane	<0.5
cis-1,3-Dichloropropene	<0.05	1,2,4-Trichlorobenzene	<0.25
Toluene	<0.05	Hexachlorobutadiene	<0.25
trans-1,3-Dichloropropene	<0.05	Naphthalene	<0.05
1,1,2-Trichloroethane	<0.05	1,2,3-Trichlorobenzene	<0.25
2-Hexanone	<0.5		

FRIEDMAN & BRUYA, INC.

ENVIRONMENTAL CHEMISTS

Analysis For Volatile Compounds By EPA Method 8260D Dual Acquisition

Client Sample ID:	SB-2:15	Client:	TRC Environmental
Date Received:	05/31/22	Project:	Lakewood Assemblage 183164
Date Extracted:	05/31/22	Lab ID:	205490-04
Date Analyzed:	06/03/22	Data File:	060256.D
Matrix:	Soil	Instrument:	GCMS13
Units:	mg/kg (ppm) Dry Weight	Operator:	VM

Surrogates:	% Recovery:	Lower Limit:	Upper Limit:
1,2-Dichloroethane-d4	99	84	120
Toluene-d8	99	73	128
4-Bromofluorobenzene	100	57	146

Compounds:	Concentration mg/kg (ppm)	Compounds:	Concentration mg/kg (ppm)
Dichlorodifluoromethane	<0.5	1,3-Dichloropropane	<0.05
Chloromethane	<0.5	Tetrachloroethene	<0.025
Vinyl chloride	<0.05	Dibromochloromethane	<0.05
Bromomethane	<0.5	1,2-Dibromoethane (EDB)	<0.05
Chloroethane	<0.5	Chlorobenzene	<0.05
Trichlorofluoromethane	<0.5	Ethylbenzene	<0.05
Acetone	<5	1,1,1,2-Tetrachloroethane	<0.05
1,1-Dichloroethene	<0.05	m,p-Xylene	<0.1
Hexane	<0.25	o-Xylene	<0.05
Methylene chloride	<0.5	Styrene	<0.05
Methyl t-butyl ether (MTBE)	<0.05	Isopropylbenzene	<0.05
trans-1,2-Dichloroethene	<0.05	Bromoform	<0.05
1,1-Dichloroethane	<0.05	n-Propylbenzene	<0.05
2,2-Dichloropropane	<0.05	Bromobenzene	<0.05
cis-1,2-Dichloroethene	<0.05	1,3,5-Trimethylbenzene	<0.05
Chloroform	<0.05	1,1,2,2-Tetrachloroethane	<0.05
2-Butanone (MEK)	<1	1,2,3-Trichloropropane	<0.05
1,2-Dichloroethane (EDC)	<0.05	2-Chlorotoluene	<0.05
1,1,1-Trichloroethane	<0.05	4-Chlorotoluene	<0.05
1,1-Dichloropropene	<0.05	tert-Butylbenzene	<0.05
Carbon tetrachloride	<0.05	1,2,4-Trimethylbenzene	<0.05
Benzene	<0.03	sec-Butylbenzene	<0.05
Trichloroethene	<0.02	p-Isopropyltoluene	<0.05
1,2-Dichloropropane	<0.05	1,3-Dichlorobenzene	<0.05
Bromodichloromethane	<0.05	1,4-Dichlorobenzene	<0.05
Dibromomethane	<0.05	1,2-Dichlorobenzene	<0.05
4-Methyl-2-pentanone	<1	1,2-Dibromo-3-chloropropane	<0.5
cis-1,3-Dichloropropene	<0.05	1,2,4-Trichlorobenzene	<0.25
Toluene	<0.05	Hexachlorobutadiene	<0.25
trans-1,3-Dichloropropene	<0.05	Naphthalene	<0.05
1,1,2-Trichloroethane	<0.05	1,2,3-Trichlorobenzene	<0.25
2-Hexanone	<0.5		

FRIEDMAN & BRUYA, INC.

ENVIRONMENTAL CHEMISTS

Analysis For Volatile Compounds By EPA Method 8260D Dual Acquisition

Client Sample ID:	SB-3:5	Client:	TRC Environmental
Date Received:	05/31/22	Project:	Lakewood Assemblage 183164
Date Extracted:	05/31/22	Lab ID:	205490-07
Date Analyzed:	06/03/22	Data File:	060257.D
Matrix:	Soil	Instrument:	GCMS13
Units:	mg/kg (ppm) Dry Weight	Operator:	VM

Surrogates:	% Recovery:	Lower Limit:	Upper Limit:
1,2-Dichloroethane-d4	99	84	120
Toluene-d8	102	73	128
4-Bromofluorobenzene	99	57	146

Compounds:	Concentration mg/kg (ppm)	Compounds:	Concentration mg/kg (ppm)
Dichlorodifluoromethane	<0.5	1,3-Dichloropropane	<0.05
Chloromethane	<0.5	Tetrachloroethene	<0.025
Vinyl chloride	<0.05	Dibromochloromethane	<0.05
Bromomethane	<0.5	1,2-Dibromoethane (EDB)	<0.05
Chloroethane	<0.5	Chlorobenzene	<0.05
Trichlorofluoromethane	<0.5	Ethylbenzene	<0.05
Acetone	<5	1,1,1,2-Tetrachloroethane	<0.05
1,1-Dichloroethene	<0.05	m,p-Xylene	<0.1
Hexane	<0.25	o-Xylene	<0.05
Methylene chloride	<0.5	Styrene	<0.05
Methyl t-butyl ether (MTBE)	<0.05	Isopropylbenzene	<0.05
trans-1,2-Dichloroethene	<0.05	Bromoform	<0.05
1,1-Dichloroethane	<0.05	n-Propylbenzene	<0.05
2,2-Dichloropropane	<0.05	Bromobenzene	<0.05
cis-1,2-Dichloroethene	<0.05	1,3,5-Trimethylbenzene	<0.05
Chloroform	<0.05	1,1,2,2-Tetrachloroethane	<0.05
2-Butanone (MEK)	<1	1,2,3-Trichloropropane	<0.05
1,2-Dichloroethane (EDC)	<0.05	2-Chlorotoluene	<0.05
1,1,1-Trichloroethane	<0.05	4-Chlorotoluene	<0.05
1,1-Dichloropropene	<0.05	tert-Butylbenzene	<0.05
Carbon tetrachloride	<0.05	1,2,4-Trimethylbenzene	<0.05
Benzene	<0.03	sec-Butylbenzene	<0.05
Trichloroethene	<0.02	p-Isopropyltoluene	<0.05
1,2-Dichloropropane	<0.05	1,3-Dichlorobenzene	<0.05
Bromodichloromethane	<0.05	1,4-Dichlorobenzene	<0.05
Dibromomethane	<0.05	1,2-Dichlorobenzene	<0.05
4-Methyl-2-pentanone	<1	1,2-Dibromo-3-chloropropane	<0.5
cis-1,3-Dichloropropene	<0.05	1,2,4-Trichlorobenzene	<0.25
Toluene	<0.05	Hexachlorobutadiene	<0.25
trans-1,3-Dichloropropene	<0.05	Naphthalene	<0.05
1,1,2-Trichloroethane	<0.05	1,2,3-Trichlorobenzene	<0.25
2-Hexanone	<0.5		

FRIEDMAN & BRUYA, INC.

ENVIRONMENTAL CHEMISTS

Analysis For Volatile Compounds By EPA Method 8260D Dual Acquisition

Client Sample ID:	SB-3:15	Client:	TRC Environmental
Date Received:	05/31/22	Project:	Lakewood Assemblage 183164
Date Extracted:	05/31/22	Lab ID:	205490-08
Date Analyzed:	06/03/22	Data File:	060258.D
Matrix:	Soil	Instrument:	GCMS13
Units:	mg/kg (ppm) Dry Weight	Operator:	VM

Surrogates:	% Recovery:	Lower Limit:	Upper Limit:
1,2-Dichloroethane-d4	99	84	120
Toluene-d8	94	73	128
4-Bromofluorobenzene	99	57	146

Compounds:	Concentration mg/kg (ppm)	Compounds:	Concentration mg/kg (ppm)
Dichlorodifluoromethane	<0.5	1,3-Dichloropropane	<0.05
Chloromethane	<0.5	Tetrachloroethene	<0.025
Vinyl chloride	<0.05	Dibromochloromethane	<0.05
Bromomethane	<0.5	1,2-Dibromoethane (EDB)	<0.05
Chloroethane	<0.5	Chlorobenzene	<0.05
Trichlorofluoromethane	<0.5	Ethylbenzene	0.073
Acetone	<5	1,1,1,2-Tetrachloroethane	<0.05
1,1-Dichloroethene	<0.05	m,p-Xylene	0.31
Hexane	<0.25	o-Xylene	0.098
Methylene chloride	<0.5	Styrene	<0.05
Methyl t-butyl ether (MTBE)	<0.05	Isopropylbenzene	<0.05
trans-1,2-Dichloroethene	<0.05	Bromoform	<0.05
1,1-Dichloroethane	<0.05	n-Propylbenzene	<0.05
2,2-Dichloropropane	<0.05	Bromobenzene	<0.05
cis-1,2-Dichloroethene	<0.05	1,3,5-Trimethylbenzene	<0.05
Chloroform	<0.05	1,1,2,2-Tetrachloroethane	<0.05
2-Butanone (MEK)	<1	1,2,3-Trichloropropane	<0.05
1,2-Dichloroethane (EDC)	<0.05	2-Chlorotoluene	<0.05
1,1,1-Trichloroethane	<0.05	4-Chlorotoluene	<0.05
1,1-Dichloropropene	<0.05	tert-Butylbenzene	<0.05
Carbon tetrachloride	<0.05	1,2,4-Trimethylbenzene	<0.05
Benzene	<0.03	sec-Butylbenzene	<0.05
Trichloroethene	<0.02	p-Isopropyltoluene	<0.05
1,2-Dichloropropane	<0.05	1,3-Dichlorobenzene	<0.05
Bromodichloromethane	<0.05	1,4-Dichlorobenzene	<0.05
Dibromomethane	<0.05	1,2-Dichlorobenzene	<0.05
4-Methyl-2-pentanone	<1	1,2-Dibromo-3-chloropropane	<0.5
cis-1,3-Dichloropropene	<0.05	1,2,4-Trichlorobenzene	<0.25
Toluene	<0.05	Hexachlorobutadiene	<0.25
trans-1,3-Dichloropropene	<0.05	Naphthalene	<0.05
1,1,2-Trichloroethane	<0.05	1,2,3-Trichlorobenzene	<0.25
2-Hexanone	<0.5		

FRIEDMAN & BRUYA, INC.

ENVIRONMENTAL CHEMISTS

Analysis For Volatile Compounds By EPA Method 8260D Dual Acquisition

Client Sample ID:	SB-4:2.5	Client:	TRC Environmental
Date Received:	05/31/22	Project:	Lakewood Assemblage 183164
Date Extracted:	05/31/22	Lab ID:	205490-11
Date Analyzed:	06/03/22	Data File:	060259.D
Matrix:	Soil	Instrument:	GCMS13
Units:	mg/kg (ppm) Dry Weight	Operator:	VM

Surrogates:	% Recovery:	Lower Limit:	Upper Limit:
1,2-Dichloroethane-d4	105	84	120
Toluene-d8	97	73	128
4-Bromofluorobenzene	104	57	146

Compounds:	Concentration mg/kg (ppm)	Compounds:	Concentration mg/kg (ppm)
Dichlorodifluoromethane	<0.5	1,3-Dichloropropane	<0.05
Chloromethane	<0.5	Tetrachloroethene	<0.025
Vinyl chloride	<0.05	Dibromochloromethane	<0.05
Bromomethane	<0.5	1,2-Dibromoethane (EDB)	<0.05
Chloroethane	<0.5	Chlorobenzene	<0.05
Trichlorofluoromethane	<0.5	Ethylbenzene	<0.05
Acetone	<5	1,1,1,2-Tetrachloroethane	<0.05
1,1-Dichloroethene	<0.05	m,p-Xylene	<0.1
Hexane	<0.25	o-Xylene	<0.05
Methylene chloride	<0.5	Styrene	<0.05
Methyl t-butyl ether (MTBE)	<0.05	Isopropylbenzene	<0.05
trans-1,2-Dichloroethene	<0.05	Bromoform	<0.05
1,1-Dichloroethane	<0.05	n-Propylbenzene	<0.05
2,2-Dichloropropane	<0.05	Bromobenzene	<0.05
cis-1,2-Dichloroethene	<0.05	1,3,5-Trimethylbenzene	<0.05
Chloroform	<0.05	1,1,2,2-Tetrachloroethane	<0.05
2-Butanone (MEK)	<1	1,2,3-Trichloropropane	<0.05
1,2-Dichloroethane (EDC)	<0.05	2-Chlorotoluene	<0.05
1,1,1-Trichloroethane	<0.05	4-Chlorotoluene	<0.05
1,1-Dichloropropene	<0.05	tert-Butylbenzene	<0.05
Carbon tetrachloride	<0.05	1,2,4-Trimethylbenzene	<0.05
Benzene	<0.03	sec-Butylbenzene	<0.05
Trichloroethene	<0.02	p-Isopropyltoluene	<0.05
1,2-Dichloropropane	<0.05	1,3-Dichlorobenzene	<0.05
Bromodichloromethane	<0.05	1,4-Dichlorobenzene	<0.05
Dibromomethane	<0.05	1,2-Dichlorobenzene	<0.05
4-Methyl-2-pentanone	<1	1,2-Dibromo-3-chloropropane	<0.5
cis-1,3-Dichloropropene	<0.05	1,2,4-Trichlorobenzene	<0.25
Toluene	<0.05	Hexachlorobutadiene	<0.25
trans-1,3-Dichloropropene	<0.05	Naphthalene	<0.05
1,1,2-Trichloroethane	<0.05	1,2,3-Trichlorobenzene	<0.25
2-Hexanone	<0.5		

Analysis For Volatile Compounds By EPA Method 8260D Dual Acquisition

Client Sample ID:	SB-4:5	Client:	TRC Environmental
Date Received:	05/31/22	Project:	Lakewood Assemblage 183164
Date Extracted:	05/31/22	Lab ID:	205490-12
Date Analyzed:	06/03/22	Data File:	060260.D
Matrix:	Soil	Instrument:	GCMS13
Units:	mg/kg (ppm) Dry Weight	Operator:	VM

Surrogates:	% Recovery:	Lower Limit:	Upper Limit:
1,2-Dichloroethane-d4	106	84	120
Toluene-d8	97	73	128
4-Bromofluorobenzene	97	57	146

Compounds:	Concentration mg/kg (ppm)	Compounds:	Concentration mg/kg (ppm)
Dichlorodifluoromethane	<0.5	1,3-Dichloropropane	<0.05
Chloromethane	<0.5	Tetrachloroethene	<0.025
Vinyl chloride	<0.05	Dibromochloromethane	<0.05
Bromomethane	<0.5	1,2-Dibromoethane (EDB)	<0.05
Chloroethane	<0.5	Chlorobenzene	<0.05
Trichlorofluoromethane	<0.5	Ethylbenzene	<0.05
Acetone	<5	1,1,1,2-Tetrachloroethane	<0.05
1,1-Dichloroethene	<0.05	m,p-Xylene	<0.1
Hexane	<0.25	o-Xylene	<0.05
Methylene chloride	<0.5	Styrene	<0.05
Methyl t-butyl ether (MTBE)	<0.05	Isopropylbenzene	<0.05
trans-1,2-Dichloroethene	<0.05	Bromoform	<0.05
1,1-Dichloroethane	<0.05	n-Propylbenzene	<0.05
2,2-Dichloropropane	<0.05	Bromobenzene	<0.05
cis-1,2-Dichloroethene	<0.05	1,3,5-Trimethylbenzene	<0.05
Chloroform	<0.05	1,1,2,2-Tetrachloroethane	<0.05
2-Butanone (MEK)	<1	1,2,3-Trichloropropane	<0.05
1,2-Dichloroethane (EDC)	<0.05	2-Chlorotoluene	<0.05
1,1,1-Trichloroethane	<0.05	4-Chlorotoluene	<0.05
1,1-Dichloropropene	<0.05	tert-Butylbenzene	<0.05
Carbon tetrachloride	<0.05	1,2,4-Trimethylbenzene	<0.05
Benzene	<0.03	sec-Butylbenzene	<0.05
Trichloroethene	<0.02	p-Isopropyltoluene	<0.05
1,2-Dichloropropane	<0.05	1,3-Dichlorobenzene	<0.05
Bromodichloromethane	<0.05	1,4-Dichlorobenzene	<0.05
Dibromomethane	<0.05	1,2-Dichlorobenzene	<0.05
4-Methyl-2-pentanone	<1	1,2-Dibromo-3-chloropropane	<0.5
cis-1,3-Dichloropropene	<0.05	1,2,4-Trichlorobenzene	<0.25
Toluene	<0.05	Hexachlorobutadiene	<0.25
trans-1,3-Dichloropropene	<0.05	Naphthalene	<0.05
1,1,2-Trichloroethane	<0.05	1,2,3-Trichlorobenzene	<0.25
2-Hexanone	<0.5		

FRIEDMAN & BRUYA, INC.

ENVIRONMENTAL CHEMISTS

Analysis For Volatile Compounds By EPA Method 8260D Dual Acquisition

Client Sample ID:	SB-5:2.5	Client:	TRC Environmental
Date Received:	05/31/22	Project:	Lakewood Assemblage 183164
Date Extracted:	05/31/22	Lab ID:	205490-14
Date Analyzed:	06/03/22	Data File:	060261.D
Matrix:	Soil	Instrument:	GCMS13
Units:	mg/kg (ppm) Dry Weight	Operator:	VM

Surrogates:	% Recovery:	Lower Limit:	Upper Limit:
1,2-Dichloroethane-d4	103	84	120
Toluene-d8	100	73	128
4-Bromofluorobenzene	103	57	146

Compounds:	Concentration mg/kg (ppm)	Compounds:	Concentration mg/kg (ppm)
Dichlorodifluoromethane	<0.5	1,3-Dichloropropane	<0.05
Chloromethane	<0.5	Tetrachloroethene	<0.025
Vinyl chloride	<0.05	Dibromochloromethane	<0.05
Bromomethane	<0.5	1,2-Dibromoethane (EDB)	<0.05
Chloroethane	<0.5	Chlorobenzene	<0.05
Trichlorofluoromethane	<0.5	Ethylbenzene	<0.05
Acetone	<5	1,1,1,2-Tetrachloroethane	<0.05
1,1-Dichloroethene	<0.05	m,p-Xylene	<0.1
Hexane	<0.25	o-Xylene	<0.05
Methylene chloride	<0.5	Styrene	<0.05
Methyl t-butyl ether (MTBE)	<0.05	Isopropylbenzene	<0.05
trans-1,2-Dichloroethene	<0.05	Bromoform	<0.05
1,1-Dichloroethane	<0.05	n-Propylbenzene	<0.05
2,2-Dichloropropane	<0.05	Bromobenzene	<0.05
cis-1,2-Dichloroethene	<0.05	1,3,5-Trimethylbenzene	<0.05
Chloroform	<0.05	1,1,2,2-Tetrachloroethane	<0.05
2-Butanone (MEK)	<1	1,2,3-Trichloropropane	<0.05
1,2-Dichloroethane (EDC)	<0.05	2-Chlorotoluene	<0.05
1,1,1-Trichloroethane	<0.05	4-Chlorotoluene	<0.05
1,1-Dichloropropene	<0.05	tert-Butylbenzene	<0.05
Carbon tetrachloride	<0.05	1,2,4-Trimethylbenzene	<0.05
Benzene	<0.03	sec-Butylbenzene	<0.05
Trichloroethene	<0.02	p-Isopropyltoluene	<0.05
1,2-Dichloropropane	<0.05	1,3-Dichlorobenzene	<0.05
Bromodichloromethane	<0.05	1,4-Dichlorobenzene	<0.05
Dibromomethane	<0.05	1,2-Dichlorobenzene	<0.05
4-Methyl-2-pentanone	<1	1,2-Dibromo-3-chloropropane	<0.5
cis-1,3-Dichloropropene	<0.05	1,2,4-Trichlorobenzene	<0.25
Toluene	<0.05	Hexachlorobutadiene	<0.25
trans-1,3-Dichloropropene	<0.05	Naphthalene	<0.05
1,1,2-Trichloroethane	<0.05	1,2,3-Trichlorobenzene	<0.25
2-Hexanone	<0.5		

FRIEDMAN & BRUYA, INC.

ENVIRONMENTAL CHEMISTS

Analysis For Volatile Compounds By EPA Method 8260D Dual Acquisition

Client Sample ID:	SB-5:5	Client:	TRC Environmental
Date Received:	05/31/22	Project:	Lakewood Assemblage 183164
Date Extracted:	05/31/22	Lab ID:	205490-15
Date Analyzed:	06/03/22	Data File:	060262.D
Matrix:	Soil	Instrument:	GCMS13
Units:	mg/kg (ppm) Dry Weight	Operator:	VM

Surrogates:	% Recovery:	Lower Limit:	Upper Limit:
1,2-Dichloroethane-d4	103	84	120
Toluene-d8	98	73	128
4-Bromofluorobenzene	99	57	146

Compounds:	Concentration mg/kg (ppm)	Compounds:	Concentration mg/kg (ppm)
Dichlorodifluoromethane	<0.5	1,3-Dichloropropane	<0.05
Chloromethane	<0.5	Tetrachloroethene	<0.025
Vinyl chloride	<0.05	Dibromochloromethane	<0.05
Bromomethane	<0.5	1,2-Dibromoethane (EDB)	<0.05
Chloroethane	<0.5	Chlorobenzene	<0.05
Trichlorofluoromethane	<0.5	Ethylbenzene	<0.05
Acetone	<5	1,1,1,2-Tetrachloroethane	<0.05
1,1-Dichloroethene	<0.05	m,p-Xylene	<0.1
Hexane	<0.25	o-Xylene	<0.05
Methylene chloride	<0.5	Styrene	<0.05
Methyl t-butyl ether (MTBE)	<0.05	Isopropylbenzene	<0.05
trans-1,2-Dichloroethene	<0.05	Bromoform	<0.05
1,1-Dichloroethane	<0.05	n-Propylbenzene	<0.05
2,2-Dichloropropane	<0.05	Bromobenzene	<0.05
cis-1,2-Dichloroethene	<0.05	1,3,5-Trimethylbenzene	<0.05
Chloroform	<0.05	1,1,2,2-Tetrachloroethane	<0.05
2-Butanone (MEK)	<1	1,2,3-Trichloropropane	<0.05
1,2-Dichloroethane (EDC)	<0.05	2-Chlorotoluene	<0.05
1,1,1-Trichloroethane	<0.05	4-Chlorotoluene	<0.05
1,1-Dichloropropene	<0.05	tert-Butylbenzene	<0.05
Carbon tetrachloride	<0.05	1,2,4-Trimethylbenzene	<0.05
Benzene	<0.03	sec-Butylbenzene	<0.05
Trichloroethene	<0.02	p-Isopropyltoluene	<0.05
1,2-Dichloropropane	<0.05	1,3-Dichlorobenzene	<0.05
Bromodichloromethane	<0.05	1,4-Dichlorobenzene	<0.05
Dibromomethane	<0.05	1,2-Dichlorobenzene	<0.05
4-Methyl-2-pentanone	<1	1,2-Dibromo-3-chloropropane	<0.5
cis-1,3-Dichloropropene	<0.05	1,2,4-Trichlorobenzene	<0.25
Toluene	<0.05	Hexachlorobutadiene	<0.25
trans-1,3-Dichloropropene	<0.05	Naphthalene	<0.05
1,1,2-Trichloroethane	<0.05	1,2,3-Trichlorobenzene	<0.25
2-Hexanone	<0.5		

FRIEDMAN & BRUYA, INC.

ENVIRONMENTAL CHEMISTS

Analysis For Volatile Compounds By EPA Method 8260D Dual Acquisition

Client Sample ID:	SB-5:10	Client:	TRC Environmental
Date Received:	05/31/22	Project:	Lakewood Assemblage 183164
Date Extracted:	05/31/22	Lab ID:	205490-16
Date Analyzed:	06/03/22	Data File:	060263.D
Matrix:	Soil	Instrument:	GCMS13
Units:	mg/kg (ppm) Dry Weight	Operator:	VM

Surrogates:	% Recovery:	Lower Limit:	Upper Limit:
1,2-Dichloroethane-d4	106	84	120
Toluene-d8	98	73	128
4-Bromofluorobenzene	102	57	146

Compounds:	Concentration mg/kg (ppm)	Compounds:	Concentration mg/kg (ppm)
Dichlorodifluoromethane	<0.5	1,3-Dichloropropane	<0.05
Chloromethane	<0.5	Tetrachloroethene	<0.025
Vinyl chloride	<0.05	Dibromochloromethane	<0.05
Bromomethane	<0.5	1,2-Dibromoethane (EDB)	<0.05
Chloroethane	<0.5	Chlorobenzene	<0.05
Trichlorofluoromethane	<0.5	Ethylbenzene	<0.05
Acetone	<5	1,1,1,2-Tetrachloroethane	<0.05
1,1-Dichloroethene	<0.05	m,p-Xylene	<0.1
Hexane	<0.25	o-Xylene	<0.05
Methylene chloride	0.66 lc	Styrene	<0.05
Methyl t-butyl ether (MTBE)	<0.05	Isopropylbenzene	<0.05
trans-1,2-Dichloroethene	<0.05	Bromoform	<0.05
1,1-Dichloroethane	<0.05	n-Propylbenzene	<0.05
2,2-Dichloropropane	<0.05	Bromobenzene	<0.05
cis-1,2-Dichloroethene	<0.05	1,3,5-Trimethylbenzene	<0.05
Chloroform	<0.05	1,1,2,2-Tetrachloroethane	<0.05
2-Butanone (MEK)	<1	1,2,3-Trichloropropane	<0.05
1,2-Dichloroethane (EDC)	<0.05	2-Chlorotoluene	<0.05
1,1,1-Trichloroethane	<0.05	4-Chlorotoluene	<0.05
1,1-Dichloropropene	<0.05	tert-Butylbenzene	<0.05
Carbon tetrachloride	<0.05	1,2,4-Trimethylbenzene	<0.05
Benzene	<0.03	sec-Butylbenzene	<0.05
Trichloroethene	<0.02	p-Isopropyltoluene	<0.05
1,2-Dichloropropane	<0.05	1,3-Dichlorobenzene	<0.05
Bromodichloromethane	<0.05	1,4-Dichlorobenzene	<0.05
Dibromomethane	<0.05	1,2-Dichlorobenzene	<0.05
4-Methyl-2-pentanone	<1	1,2-Dibromo-3-chloropropane	<0.5
cis-1,3-Dichloropropene	<0.05	1,2,4-Trichlorobenzene	<0.25
Toluene	<0.05	Hexachlorobutadiene	<0.25
trans-1,3-Dichloropropene	<0.05	Naphthalene	<0.05
1,1,2-Trichloroethane	<0.05	1,2,3-Trichlorobenzene	<0.25
2-Hexanone	<0.5		

FRIEDMAN & BRUYA, INC.

ENVIRONMENTAL CHEMISTS

Analysis For Volatile Compounds By EPA Method 8260D Dual Acquisition

Client Sample ID:	SB-6:2.5	Client:	TRC Environmental
Date Received:	05/31/22	Project:	Lakewood Assemblage 183164
Date Extracted:	05/31/22	Lab ID:	205490-18
Date Analyzed:	06/03/22	Data File:	060264.D
Matrix:	Soil	Instrument:	GCMS13
Units:	mg/kg (ppm) Dry Weight	Operator:	VM

Surrogates:	% Recovery:	Lower Limit:	Upper Limit:
1,2-Dichloroethane-d4	96	84	120
Toluene-d8	102	73	128
4-Bromofluorobenzene	99	57	146

Compounds:	Concentration mg/kg (ppm)	Compounds:	Concentration mg/kg (ppm)
Dichlorodifluoromethane	<0.5	1,3-Dichloropropane	<0.05
Chloromethane	<0.5	Tetrachloroethene	<0.025
Vinyl chloride	<0.05	Dibromochloromethane	<0.05
Bromomethane	<0.5	1,2-Dibromoethane (EDB)	<0.05
Chloroethane	<0.5	Chlorobenzene	<0.05
Trichlorofluoromethane	<0.5	Ethylbenzene	<0.05
Acetone	<5	1,1,1,2-Tetrachloroethane	<0.05
1,1-Dichloroethene	<0.05	m,p-Xylene	<0.1
Hexane	<0.25	o-Xylene	<0.05
Methylene chloride	<0.5	Styrene	<0.05
Methyl t-butyl ether (MTBE)	<0.05	Isopropylbenzene	<0.05
trans-1,2-Dichloroethene	<0.05	Bromoform	<0.05
1,1-Dichloroethane	<0.05	n-Propylbenzene	<0.05
2,2-Dichloropropane	<0.05	Bromobenzene	<0.05
cis-1,2-Dichloroethene	<0.05	1,3,5-Trimethylbenzene	<0.05
Chloroform	<0.05	1,1,2,2-Tetrachloroethane	<0.05
2-Butanone (MEK)	<1	1,2,3-Trichloropropane	<0.05
1,2-Dichloroethane (EDC)	<0.05	2-Chlorotoluene	<0.05
1,1,1-Trichloroethane	<0.05	4-Chlorotoluene	<0.05
1,1-Dichloropropene	<0.05	tert-Butylbenzene	<0.05
Carbon tetrachloride	<0.05	1,2,4-Trimethylbenzene	<0.05
Benzene	<0.03	sec-Butylbenzene	<0.05
Trichloroethene	<0.02	p-Isopropyltoluene	<0.05
1,2-Dichloropropane	<0.05	1,3-Dichlorobenzene	<0.05
Bromodichloromethane	<0.05	1,4-Dichlorobenzene	<0.05
Dibromomethane	<0.05	1,2-Dichlorobenzene	<0.05
4-Methyl-2-pentanone	<1	1,2-Dibromo-3-chloropropane	<0.5
cis-1,3-Dichloropropene	<0.05	1,2,4-Trichlorobenzene	<0.25
Toluene	<0.05	Hexachlorobutadiene	<0.25
trans-1,3-Dichloropropene	<0.05	Naphthalene	<0.05
1,1,2-Trichloroethane	<0.05	1,2,3-Trichlorobenzene	<0.25
2-Hexanone	<0.5		

FRIEDMAN & BRUYA, INC.

ENVIRONMENTAL CHEMISTS

Analysis For Volatile Compounds By EPA Method 8260D Dual Acquisition

Client Sample ID:	SB-6:5	Client:	TRC Environmental
Date Received:	05/31/22	Project:	Lakewood Assemblage 183164
Date Extracted:	05/31/22	Lab ID:	205490-19
Date Analyzed:	06/03/22	Data File:	060265.D
Matrix:	Soil	Instrument:	GCMS13
Units:	mg/kg (ppm) Dry Weight	Operator:	VM

Surrogates:	% Recovery:	Lower Limit:	Upper Limit:
1,2-Dichloroethane-d4	101	84	120
Toluene-d8	95	73	128
4-Bromofluorobenzene	96	57	146

Compounds:	Concentration mg/kg (ppm)	Compounds:	Concentration mg/kg (ppm)
Dichlorodifluoromethane	<0.5	1,3-Dichloropropane	<0.05
Chloromethane	<0.5	Tetrachloroethene	0.028
Vinyl chloride	<0.05	Dibromochloromethane	<0.05
Bromomethane	<0.5	1,2-Dibromoethane (EDB)	<0.05
Chloroethane	<0.5	Chlorobenzene	<0.05
Trichlorofluoromethane	<0.5	Ethylbenzene	<0.05
Acetone	<5	1,1,1,2-Tetrachloroethane	<0.05
1,1-Dichloroethene	<0.05	m,p-Xylene	<0.1
Hexane	<0.25	o-Xylene	<0.05
Methylene chloride	<0.5	Styrene	<0.05
Methyl t-butyl ether (MTBE)	<0.05	Isopropylbenzene	<0.05
trans-1,2-Dichloroethene	<0.05	Bromoform	<0.05
1,1-Dichloroethane	<0.05	n-Propylbenzene	<0.05
2,2-Dichloropropane	<0.05	Bromobenzene	<0.05
cis-1,2-Dichloroethene	<0.05	1,3,5-Trimethylbenzene	<0.05
Chloroform	<0.05	1,1,2,2-Tetrachloroethane	<0.05
2-Butanone (MEK)	<1	1,2,3-Trichloropropane	<0.05
1,2-Dichloroethane (EDC)	<0.05	2-Chlorotoluene	<0.05
1,1,1-Trichloroethane	<0.05	4-Chlorotoluene	<0.05
1,1-Dichloropropene	<0.05	tert-Butylbenzene	<0.05
Carbon tetrachloride	<0.05	1,2,4-Trimethylbenzene	<0.05
Benzene	<0.03	sec-Butylbenzene	<0.05
Trichloroethene	<0.02	p-Isopropyltoluene	<0.05
1,2-Dichloropropane	<0.05	1,3-Dichlorobenzene	<0.05
Bromodichloromethane	<0.05	1,4-Dichlorobenzene	<0.05
Dibromomethane	<0.05	1,2-Dichlorobenzene	<0.05
4-Methyl-2-pentanone	<1	1,2-Dibromo-3-chloropropane	<0.5
cis-1,3-Dichloropropene	<0.05	1,2,4-Trichlorobenzene	<0.25
Toluene	<0.05	Hexachlorobutadiene	<0.25
trans-1,3-Dichloropropene	<0.05	Naphthalene	<0.05
1,1,2-Trichloroethane	<0.05	1,2,3-Trichlorobenzene	<0.25
2-Hexanone	<0.5		

Analysis For Volatile Compounds By EPA Method 8260D

Client Sample ID:	Method Blank	Client:	TRC Environmental
Date Received:	Not Applicable	Project:	Lakewood Assemblage 183164
Date Extracted:	05/31/22	Lab ID:	02-1297 mb
Date Analyzed:	05/31/22	Data File:	00501005.D
Matrix:	Soil	Instrument:	GCMS4
Units:	mg/kg (ppm) Dry Weight	Operator:	RF

Surrogates:	% Recovery:	Lower Limit:	Upper Limit:
1,2-Dichloroethane-d4	101	90	109
Toluene-d8	99	89	112
4-Bromofluorobenzene	101	84	115

Compounds:	Concentration mg/kg (ppm)	Compounds:	Concentration mg/kg (ppm)
Dichlorodifluoromethane	<0.5	1,3-Dichloropropane	<0.05
Chloromethane	<0.5	Tetrachloroethene	<0.025
Vinyl chloride	<0.05	Dibromochloromethane	<0.05
Bromomethane	<0.5	1,2-Dibromoethane (EDB)	<0.05
Chloroethane	<0.5	Chlorobenzene	<0.05
Trichlorofluoromethane	<0.5	Ethylbenzene	<0.05
Acetone	<5	1,1,1,2-Tetrachloroethane	<0.05
1,1-Dichloroethene	<0.05	m,p-Xylene	<0.1
Hexane	<0.25	o-Xylene	<0.05
Methylene chloride	<0.5	Styrene	<0.05
Methyl t-butyl ether (MTBE)	<0.05	Isopropylbenzene	<0.05
trans-1,2-Dichloroethene	<0.05	Bromoform	<0.05
1,1-Dichloroethane	<0.05	n-Propylbenzene	<0.05
2,2-Dichloropropane	<0.05	Bromobenzene	<0.05
cis-1,2-Dichloroethene	<0.05	1,3,5-Trimethylbenzene	<0.05
Chloroform	<0.05	1,1,2,2-Tetrachloroethane	<0.05
2-Butanone (MEK)	<1	1,2,3-Trichloropropane	<0.05
1,2-Dichloroethane (EDC)	<0.05	2-Chlorotoluene	<0.05
1,1,1-Trichloroethane	<0.05	4-Chlorotoluene	<0.05
1,1-Dichloropropene	<0.05	tert-Butylbenzene	<0.05
Carbon tetrachloride	<0.05	1,2,4-Trimethylbenzene	<0.05
Benzene	<0.03	sec-Butylbenzene	<0.05
Trichloroethene	<0.02	p-Isopropyltoluene	<0.05
1,2-Dichloropropane	<0.05	1,3-Dichlorobenzene	<0.05
Bromodichloromethane	<0.05	1,4-Dichlorobenzene	<0.05
Dibromomethane	<0.05	1,2-Dichlorobenzene	<0.05
4-Methyl-2-pentanone	<1	1,2-Dibromo-3-chloropropane	<0.5
cis-1,3-Dichloropropene	<0.05	1,2,4-Trichlorobenzene	<0.25
Toluene	<0.05	Hexachlorobutadiene	<0.25
trans-1,3-Dichloropropene	<0.05	Naphthalene	<0.05
1,1,2-Trichloroethane	<0.05	1,2,3-Trichlorobenzene	<0.25
2-Hexanone	<0.5		

FRIEDMAN & BRUYA, INC.

ENVIRONMENTAL CHEMISTS

Analysis For Volatile Compounds By EPA Method 8260D Dual Acquisition

Client Sample ID:	SB-2:GW	Client:	TRC Environmental
Date Received:	05/31/22	Project:	Lakewood Assemblage 183164
Date Extracted:	06/02/02	Lab ID:	205490-06
Date Analyzed:	06/03/22	Data File:	060309.D
Matrix:	Water	Instrument:	GCMS11
Units:	ug/L (ppb)	Operator:	RF

Surrogates:	% Recovery:	Lower Limit:	Upper Limit:
1,2-Dichloroethane-d4	112	78	126
Toluene-d8	112	84	115
4-Bromofluorobenzene	98	72	130

Compounds:	Concentration ug/L (ppb)	Compounds:	Concentration ug/L (ppb)
Dichlorodifluoromethane	<1	1,3-Dichloropropane	<1
Chloromethane	<10	Tetrachloroethene	<1
Vinyl chloride	<0.02	Dibromochloromethane	<0.5
Bromomethane	<5	1,2-Dibromoethane (EDB)	<1
Chloroethane	<1	Chlorobenzene	<1
Trichlorofluoromethane	<1	Ethylbenzene	<1
Acetone	<50	1,1,1,2-Tetrachloroethane	<1
1,1-Dichloroethene	<1	m,p-Xylene	<2
Hexane	<5	o-Xylene	<1
Methylene chloride	<5	Styrene	<1
Methyl t-butyl ether (MTBE)	<1	Isopropylbenzene	<1
trans-1,2-Dichloroethene	<1	Bromoform	<5
1,1-Dichloroethane	<1	n-Propylbenzene	<1
2,2-Dichloropropane	<1	Bromobenzene	<1
cis-1,2-Dichloroethene	<1	1,3,5-Trimethylbenzene	<1
Chloroform	<1	1,1,2,2-Tetrachloroethane	<0.2
2-Butanone (MEK)	<20	1,2,3-Trichloropropane	<1
1,2-Dichloroethane (EDC)	<0.2	2-Chlorotoluene	<1
1,1,1-Trichloroethane	<1	4-Chlorotoluene	<1
1,1-Dichloropropene	<1	tert-Butylbenzene	<1
Carbon tetrachloride	<0.5	1,2,4-Trimethylbenzene	<1
Benzene	<0.35	sec-Butylbenzene	<1
Trichloroethene	<0.5	p-Isopropyltoluene	<1
1,2-Dichloropropane	<1	1,3-Dichlorobenzene	<1
Bromodichloromethane	<0.5	1,4-Dichlorobenzene	<1
Dibromomethane	<1	1,2-Dichlorobenzene	<1
4-Methyl-2-pentanone	<10	1,2-Dibromo-3-chloropropane	<10
cis-1,3-Dichloropropene	<0.4	1,2,4-Trichlorobenzene	<1
Toluene	<1	Hexachlorobutadiene	<0.5
trans-1,3-Dichloropropene	<0.4	Naphthalene	<1
1,1,2-Trichloroethane	<0.5	1,2,3-Trichlorobenzene	<1
2-Hexanone	<10		

FRIEDMAN & BRUYA, INC.

ENVIRONMENTAL CHEMISTS

Analysis For Volatile Compounds By EPA Method 8260D Dual Acquisition

Client Sample ID:	SB-3:GW	Client:	TRC Environmental
Date Received:	05/31/22	Project:	Lakewood Assemblage 183164
Date Extracted:	06/02/02	Lab ID:	205490-10
Date Analyzed:	06/03/22	Data File:	060310.D
Matrix:	Water	Instrument:	GCMS11
Units:	ug/L (ppb)	Operator:	RF

Surrogates:	% Recovery:	Lower Limit:	Upper Limit:
1,2-Dichloroethane-d4	116	78	126
Toluene-d8	107	84	115
4-Bromofluorobenzene	102	72	130

Compounds:	Concentration ug/L (ppb)	Compounds:	Concentration ug/L (ppb)
Dichlorodifluoromethane	<1	1,3-Dichloropropane	<1
Chloromethane	<10	Tetrachloroethene	<1
Vinyl chloride	<0.02	Dibromochloromethane	<0.5
Bromomethane	<5	1,2-Dibromoethane (EDB)	<1
Chloroethane	<1	Chlorobenzene	<1
Trichlorofluoromethane	<1	Ethylbenzene	<1
Acetone	<50	1,1,1,2-Tetrachloroethane	<1
1,1-Dichloroethene	<1	m,p-Xylene	<2
Hexane	<5	o-Xylene	<1
Methylene chloride	<5	Styrene	<1
Methyl t-butyl ether (MTBE)	<1	Isopropylbenzene	<1
trans-1,2-Dichloroethene	<1	Bromoform	<5
1,1-Dichloroethane	<1	n-Propylbenzene	<1
2,2-Dichloropropane	<1	Bromobenzene	<1
cis-1,2-Dichloroethene	<1	1,3,5-Trimethylbenzene	<1
Chloroform	<1	1,1,2,2-Tetrachloroethane	<0.2
2-Butanone (MEK)	<20	1,2,3-Trichloropropane	<1
1,2-Dichloroethane (EDC)	<0.2	2-Chlorotoluene	<1
1,1,1-Trichloroethane	<1	4-Chlorotoluene	<1
1,1-Dichloropropene	<1	tert-Butylbenzene	<1
Carbon tetrachloride	<0.5	1,2,4-Trimethylbenzene	<1
Benzene	<0.35	sec-Butylbenzene	<1
Trichloroethene	<0.5	p-Isopropyltoluene	<1
1,2-Dichloropropane	<1	1,3-Dichlorobenzene	<1
Bromodichloromethane	<0.5	1,4-Dichlorobenzene	<1
Dibromomethane	<1	1,2-Dichlorobenzene	<1
4-Methyl-2-pentanone	<10	1,2-Dibromo-3-chloropropane	<10
cis-1,3-Dichloropropene	<0.4	1,2,4-Trichlorobenzene	<1
Toluene	<1	Hexachlorobutadiene	<0.5
trans-1,3-Dichloropropene	<0.4	Naphthalene	<1
1,1,2-Trichloroethane	<0.5	1,2,3-Trichlorobenzene	<1
2-Hexanone	<10		

FRIEDMAN & BRUYA, INC.

ENVIRONMENTAL CHEMISTS

Analysis For Volatile Compounds By EPA Method 8260D Dual Acquisition

Client Sample ID:	SB-6:GW	Client:	TRC Environmental
Date Received:	05/31/22	Project:	Lakewood Assemblage 183164
Date Extracted:	06/02/02	Lab ID:	205490-22
Date Analyzed:	06/03/22	Data File:	060311a.D
Matrix:	Water	Instrument:	GCMS11
Units:	ug/L (ppb)	Operator:	RF

Surrogates:	% Recovery:	Lower Limit:	Upper Limit:
1,2-Dichloroethane-d4	95	78	126
Toluene-d8	100	84	115
4-Bromofluorobenzene	95	72	130

Compounds:	Concentration ug/L (ppb)	Compounds:	Concentration ug/L (ppb)
Dichlorodifluoromethane	<1	1,3-Dichloropropane	<1
Chloromethane	<10	Tetrachloroethene	<1
Vinyl chloride	<0.02	Dibromochloromethane	<0.5
Bromomethane	<5	1,2-Dibromoethane (EDB)	<1
Chloroethane	<1	Chlorobenzene	<1
Trichlorofluoromethane	<1	Ethylbenzene	<1
Acetone	<50	1,1,1,2-Tetrachloroethane	<1
1,1-Dichloroethene	<1	m,p-Xylene	<2
Hexane	<5	o-Xylene	<1
Methylene chloride	<5	Styrene	<1
Methyl t-butyl ether (MTBE)	<1	Isopropylbenzene	<1
trans-1,2-Dichloroethene	<1	Bromoform	<5
1,1-Dichloroethane	<1	n-Propylbenzene	<1
2,2-Dichloropropane	<1	Bromobenzene	<1
cis-1,2-Dichloroethene	<1	1,3,5-Trimethylbenzene	<1
Chloroform	<1	1,1,2,2-Tetrachloroethane	<0.2
2-Butanone (MEK)	<20	1,2,3-Trichloropropane	<1
1,2-Dichloroethane (EDC)	<0.2	2-Chlorotoluene	<1
1,1,1-Trichloroethane	<1	4-Chlorotoluene	<1
1,1-Dichloropropene	<1	tert-Butylbenzene	<1
Carbon tetrachloride	<0.5	1,2,4-Trimethylbenzene	<1
Benzene	<0.35	sec-Butylbenzene	<1
Trichloroethene	<0.5	p-Isopropyltoluene	<1
1,2-Dichloropropane	<1	1,3-Dichlorobenzene	<1
Bromodichloromethane	<0.5	1,4-Dichlorobenzene	<1
Dibromomethane	<1	1,2-Dichlorobenzene	<1
4-Methyl-2-pentanone	<10	1,2-Dibromo-3-chloropropane	<10
cis-1,3-Dichloropropene	<0.4	1,2,4-Trichlorobenzene	<1
Toluene	<1	Hexachlorobutadiene	<0.5
trans-1,3-Dichloropropene	<0.4	Naphthalene	<1
1,1,2-Trichloroethane	<0.5	1,2,3-Trichlorobenzene	<1
2-Hexanone	<10		

Analysis For Volatile Compounds By EPA Method 8260D Dual Acquisition

Client Sample ID:	Method Blank	Client:	TRC Environmental
Date Received:	Not Applicable	Project:	Lakewood Assemblage 183164
Date Extracted:	06/03/22	Lab ID:	02-1309 mb
Date Analyzed:	06/03/22	Data File:	060307.D
Matrix:	Water	Instrument:	GCMS11
Units:	ug/L (ppb)	Operator:	RF

Surrogates:	% Recovery:	Lower Limit:	Upper Limit:
1,2-Dichloroethane-d4	98	78	126
Toluene-d8	107	84	115
4-Bromofluorobenzene	107	72	130

Compounds:	Concentration ug/L (ppb)	Compounds:	Concentration ug/L (ppb)
Dichlorodifluoromethane	<1	1,3-Dichloropropane	<1
Chloromethane	<10	Tetrachloroethene	<1
Vinyl chloride	<0.02	Dibromochloromethane	<0.5
Bromomethane	<5	1,2-Dibromoethane (EDB)	<1
Chloroethane	<1	Chlorobenzene	<1
Trichlorofluoromethane	<1	Ethylbenzene	<1
Acetone	<50	1,1,1,2-Tetrachloroethane	<1
1,1-Dichloroethene	<1	m,p-Xylene	<2
Hexane	<5	o-Xylene	<1
Methylene chloride	<5	Styrene	<1
Methyl t-butyl ether (MTBE)	<1	Isopropylbenzene	<1
trans-1,2-Dichloroethene	<1	Bromoform	<5
1,1-Dichloroethane	<1	n-Propylbenzene	<1
2,2-Dichloropropane	<1	Bromobenzene	<1
cis-1,2-Dichloroethene	<1	1,3,5-Trimethylbenzene	<1
Chloroform	<1	1,1,2,2-Tetrachloroethane	<0.2
2-Butanone (MEK)	<20	1,2,3-Trichloropropane	<1
1,2-Dichloroethane (EDC)	<0.2	2-Chlorotoluene	<1
1,1,1-Trichloroethane	<1	4-Chlorotoluene	<1
1,1-Dichloropropene	<1	tert-Butylbenzene	<1
Carbon tetrachloride	<0.5	1,2,4-Trimethylbenzene	<1
Benzene	<0.35	sec-Butylbenzene	<1
Trichloroethene	<0.5	p-Isopropyltoluene	<1
1,2-Dichloropropane	<1	1,3-Dichlorobenzene	<1
Bromodichloromethane	<0.5	1,4-Dichlorobenzene	<1
Dibromomethane	<1	1,2-Dichlorobenzene	<1
4-Methyl-2-pentanone	<10	1,2-Dibromo-3-chloropropane	<10
cis-1,3-Dichloropropene	<0.4	1,2,4-Trichlorobenzene	<1
Toluene	<1	Hexachlorobutadiene	<0.5
trans-1,3-Dichloropropene	<0.4	Naphthalene	<1
1,1,2-Trichloroethane	<0.5	1,2,3-Trichlorobenzene	<1
2-Hexanone	<10		

Analysis For Semivolatile Compounds By EPA Method 8270E

Client Sample ID:	SB-4:2.5	Client:	TRC Environmental
Date Received:	05/31/22	Project:	Lakewood Assemblage 183164
Date Extracted:	06/01/22	Lab ID:	205490-11 1/25
Date Analyzed:	06/02/22	Data File:	060122.D
Matrix:	Soil	Instrument:	GCMS9
Units:	mg/kg (ppm) Dry Weight	Operator:	VM

Surrogates:	% Recovery:	Lower Limit:	Upper Limit:
2-Fluorophenol	55 d	24	111
Phenol-d6	71 d	37	116
Nitrobenzene-d5	67 d	38	117
2-Fluorobiphenyl	74 J d	45	117
2,4,6-Tribromophenol	73 d	11	158
Terphenyl-d14	88 d	50	124

Compounds:	Concentration mg/kg (ppm)
Benz(a)anthracene	<0.05
Chrysene	<0.05
Benzo(a)pyrene	<0.05
Benzo(b)fluoranthene	<0.05
Benzo(k)fluoranthene	<0.05
Indeno(1,2,3-cd)pyrene	<0.05
Dibenz(a,h)anthracene	<0.05

Analysis For Semivolatile Compounds By EPA Method 8270E

Client Sample ID:	SB-5:2.5	Client:	TRC Environmental
Date Received:	05/31/22	Project:	Lakewood Assemblage 183164
Date Extracted:	06/01/22	Lab ID:	205490-14 1/25
Date Analyzed:	06/02/22	Data File:	060123.D
Matrix:	Soil	Instrument:	GCMS9
Units:	mg/kg (ppm) Dry Weight	Operator:	VM

Surrogates:	% Recovery:	Lower Limit:	Upper Limit:
2-Fluorophenol	59 d	24	111
Phenol-d6	74 d	37	116
Nitrobenzene-d5	72 d	38	117
2-Fluorobiphenyl	81 J d	45	117
2,4,6-Tribromophenol	84 d	11	158
Terphenyl-d14	88 d	50	124

Compounds:	Concentration mg/kg (ppm)
Benz(a)anthracene	<0.05
Chrysene	<0.05
Benzo(a)pyrene	<0.05
Benzo(b)fluoranthene	<0.05
Benzo(k)fluoranthene	<0.05
Indeno(1,2,3-cd)pyrene	<0.05
Dibenz(a,h)anthracene	<0.05

Analysis For Semivolatile Compounds By EPA Method 8270E

Client Sample ID:	SB-5:5	Client:	TRC Environmental
Date Received:	05/31/22	Project:	Lakewood Assemblage 183164
Date Extracted:	06/01/22	Lab ID:	205490-15 1/25
Date Analyzed:	06/02/22	Data File:	060212.D
Matrix:	Soil	Instrument:	GCMS12
Units:	mg/kg (ppm) Dry Weight	Operator:	VM

Surrogates:	% Recovery:	Lower Limit:	Upper Limit:
2-Fluorophenol	67 d	39	103
Phenol-d6	76 d	48	109
Nitrobenzene-d5	77 d	23	138
2-Fluorobiphenyl	84 d	50	150
2,4,6-Tribromophenol	73 d	40	127
Terphenyl-d14	111 d	50	150

Compounds:	Concentration mg/kg (ppm)
Benz(a)anthracene	<0.05
Chrysene	0.073
Benzo(a)pyrene	0.058 J
Benzo(b)fluoranthene	<0.05 J
Benzo(k)fluoranthene	<0.05 J
Indeno(1,2,3-cd)pyrene	<0.05 J
Dibenz(a,h)anthracene	<0.05 J

Analysis For Semivolatile Compounds By EPA Method 8270E

Client Sample ID:	SB-5:5	Client:	TRC Environmental
Date Received:	05/31/22	Project:	Lakewood Assemblage 183164
Date Extracted:	06/01/22	Lab ID:	205490-15 1/100
Date Analyzed:	06/02/22	Data File:	060124.D
Matrix:	Soil	Instrument:	GCMS9
Units:	mg/kg (ppm) Dry Weight	Operator:	VM

Surrogates:	% Recovery:	Lower Limit:	Upper Limit:
2-Fluorophenol	52 d	24	111
Phenol-d6	63 d	37	116
Nitrobenzene-d5	70 d	38	117
2-Fluorobiphenyl	74 d	45	117
2,4,6-Tribromophenol	60 d	11	158
Terphenyl-d14	92 d	50	124

Compounds:	Concentration mg/kg (ppm)
Benz(a)anthracene	<0.2
Chrysene	<0.2
Benzo(a)pyrene	<0.2
Benzo(b)fluoranthene	<0.2
Benzo(k)fluoranthene	<0.2
Indeno(1,2,3-cd)pyrene	<0.2
Dibenz(a,h)anthracene	<0.2

Analysis For Semivolatile Compounds By EPA Method 8270E

Client Sample ID:	SB-5:10	Client:	TRC Environmental
Date Received:	05/31/22	Project:	Lakewood Assemblage 183164
Date Extracted:	06/01/22	Lab ID:	205490-16 1/5
Date Analyzed:	06/01/22	Data File:	060115.D
Matrix:	Soil	Instrument:	GCMS9
Units:	mg/kg (ppm) Dry Weight	Operator:	VM

Surrogates:	% Recovery:	Lower Limit:	Upper Limit:
2-Fluorophenol	71	24	111
Phenol-d6	78	37	116
Nitrobenzene-d5	71	38	117
2-Fluorobiphenyl	79 J	45	117
2,4,6-Tribromophenol	85	11	158
Terphenyl-d14	88	50	124

Compounds:	Concentration mg/kg (ppm)
Benz(a)anthracene	<0.01
Chrysene	<0.01
Benzo(a)pyrene	<0.01
Benzo(b)fluoranthene	<0.01
Benzo(k)fluoranthene	<0.01
Indeno(1,2,3-cd)pyrene	<0.01
Dibenz(a,h)anthracene	<0.01

Analysis For Semivolatile Compounds By EPA Method 8270E

Client Sample ID:	SB-6:2.5	Client:	TRC Environmental
Date Received:	05/31/22	Project:	Lakewood Assemblage 183164
Date Extracted:	06/01/22	Lab ID:	205490-18 1/25
Date Analyzed:	06/01/22	Data File:	060117.D
Matrix:	Soil	Instrument:	GCMS9
Units:	mg/kg (ppm) Dry Weight	Operator:	VM

Surrogates:	% Recovery:	Lower Limit:	Upper Limit:
2-Fluorophenol	66 d	24	111
Phenol-d6	69 d	37	116
Nitrobenzene-d5	67 d	38	117
2-Fluorobiphenyl	80 J d	45	117
2,4,6-Tribromophenol	71 d	11	158
Terphenyl-d14	82 d	50	124

Compounds:	Concentration mg/kg (ppm)
Benz(a)anthracene	<0.05
Chrysene	<0.05
Benzo(a)pyrene	<0.05
Benzo(b)fluoranthene	<0.05
Benzo(k)fluoranthene	<0.05
Indeno(1,2,3-cd)pyrene	<0.05
Dibenz(a,h)anthracene	<0.05

Analysis For Semivolatile Compounds By EPA Method 8270E

Client Sample ID:	SB-6:5	Client:	TRC Environmental
Date Received:	05/31/22	Project:	Lakewood Assemblage 183164
Date Extracted:	06/01/22	Lab ID:	205490-19 1/5
Date Analyzed:	06/01/22	Data File:	060116.D
Matrix:	Soil	Instrument:	GCMS9
Units:	mg/kg (ppm) Dry Weight	Operator:	VM

Surrogates:	% Recovery:	Lower Limit:	Upper Limit:
2-Fluorophenol	50	24	111
Phenol-d6	57	37	116
Nitrobenzene-d5	54	38	117
2-Fluorobiphenyl	64 J	45	117
2,4,6-Tribromophenol	68	11	158
Terphenyl-d14	74	50	124

Compounds:	Concentration mg/kg (ppm)
Benz(a)anthracene	<0.01
Chrysene	<0.01
Benzo(a)pyrene	<0.01
Benzo(b)fluoranthene	<0.01
Benzo(k)fluoranthene	<0.01
Indeno(1,2,3-cd)pyrene	<0.01
Dibenz(a,h)anthracene	<0.01

Analysis For Semivolatile Compounds By EPA Method 8270E

Client Sample ID:	Method Blank	Client:	TRC Environmental
Date Received:	Not Applicable	Project:	Lakewood Assemblage 183164
Date Extracted:	06/01/22	Lab ID:	02-1324 mb 1/5
Date Analyzed:	06/01/22	Data File:	060112.D
Matrix:	Soil	Instrument:	GCMS9
Units:	mg/kg (ppm) Dry Weight	Operator:	VM

Surrogates:	% Recovery:	Lower Limit:	Upper Limit:
2-Fluorophenol	81	24	111
Phenol-d6	91	37	116
Nitrobenzene-d5	86	38	117
2-Fluorobiphenyl	98 J	45	117
2,4,6-Tribromophenol	91	11	158
Terphenyl-d14	96	50	124

Compounds:	Concentration mg/kg (ppm)
Benz(a)anthracene	<0.01
Chrysene	<0.01
Benzo(a)pyrene	<0.01
Benzo(b)fluoranthene	<0.01
Benzo(k)fluoranthene	<0.01
Indeno(1,2,3-cd)pyrene	<0.01
Dibenz(a,h)anthracene	<0.01

Analysis For PCBs By EPA Method 8082A

Client Sample ID:	SB-4:2.5	Client:	TRC Environmental
Date Received:	05/31/22	Project:	Lakewood Assemblage 183164
Date Extracted:	06/02/22	Lab ID:	205490-11 1/6
Date Analyzed:	06/03/22	Data File:	060305.D
Matrix:	Soil	Instrument:	GC7
Units:	mg/kg (ppm) Dry Weight	Operator:	MG

Surrogates:	% Recovery:	Lower Limit:	Upper Limit:
TCMX	94	23	127

Compounds:	Concentration mg/kg (ppm)
Aroclor 1221	<0.02
Aroclor 1232	<0.02
Aroclor 1016	<0.02
Aroclor 1242	<0.02
Aroclor 1248	<0.02
Aroclor 1254	0.031
Aroclor 1260	<0.02
Aroclor 1262	<0.02
Aroclor 1268	<0.02

Analysis For PCBs By EPA Method 8082A

Client Sample ID:	SB-5:2.5	Client:	TRC Environmental
Date Received:	05/31/22	Project:	Lakewood Assemblage 183164
Date Extracted:	06/02/22	Lab ID:	205490-14 1/6
Date Analyzed:	06/02/22	Data File:	060219.D
Matrix:	Soil	Instrument:	GC7
Units:	mg/kg (ppm) Dry Weight	Operator:	MG

Surrogates:	% Recovery:	Lower Limit:	Upper Limit:
TCMX	77	23	127

Compounds:	Concentration mg/kg (ppm)
Aroclor 1221	<0.02
Aroclor 1232	<0.02
Aroclor 1016	<0.02
Aroclor 1242	<0.02
Aroclor 1248	<0.02
Aroclor 1254	<0.02
Aroclor 1260	<0.02
Aroclor 1262	<0.02
Aroclor 1268	<0.02

Analysis For PCBs By EPA Method 8082A

Client Sample ID:	SB-6:2.5	Client:	TRC Environmental
Date Received:	05/31/22	Project:	Lakewood Assemblage 183164
Date Extracted:	06/02/22	Lab ID:	205490-18 1/6
Date Analyzed:	06/02/22	Data File:	060220.D
Matrix:	Soil	Instrument:	GC7
Units:	mg/kg (ppm) Dry Weight	Operator:	MG

Surrogates:	% Recovery:	Lower Limit:	Upper Limit:
TCMX	92	23	127

Compounds:	Concentration mg/kg (ppm)
Aroclor 1221	<0.02
Aroclor 1232	<0.02
Aroclor 1016	<0.02
Aroclor 1242	<0.02
Aroclor 1248	<0.02
Aroclor 1254	<0.02
Aroclor 1260	<0.02
Aroclor 1262	<0.02
Aroclor 1268	<0.02

Analysis For PCBs By EPA Method 8082A

Client Sample ID:	SB-6:5	Client:	TRC Environmental
Date Received:	05/31/22	Project:	Lakewood Assemblage 183164
Date Extracted:	06/02/22	Lab ID:	205490-19 1/6
Date Analyzed:	06/03/22	Data File:	060221.D
Matrix:	Soil	Instrument:	GC7
Units:	mg/kg (ppm) Dry Weight	Operator:	MG

Surrogates:	% Recovery:	Lower Limit:	Upper Limit:
TCMX	98	23	127

Compounds:	Concentration mg/kg (ppm)
Aroclor 1221	<0.02
Aroclor 1232	<0.02
Aroclor 1016	<0.02
Aroclor 1242	<0.02
Aroclor 1248	<0.02
Aroclor 1254	<0.02
Aroclor 1260	<0.02
Aroclor 1262	<0.02
Aroclor 1268	<0.02

Analysis For PCBs By EPA Method 8082A

Client Sample ID:	Method Blank	Client:	TRC Environmental
Date Received:	Not Applicable	Project:	Lakewood Assemblage 183164
Date Extracted:	06/02/22	Lab ID:	02-1333 mb 1/6
Date Analyzed:	06/02/22	Data File:	060204.D
Matrix:	Soil	Instrument:	GC7
Units:	mg/kg (ppm) Dry Weight	Operator:	MG

Surrogates:	% Recovery:	Lower Limit:	Upper Limit:
TCMX	102	23	127

Compounds:	Concentration mg/kg (ppm)
Aroclor 1221	<0.02
Aroclor 1232	<0.02
Aroclor 1016	<0.02
Aroclor 1242	<0.02
Aroclor 1248	<0.02
Aroclor 1254	<0.02
Aroclor 1260	<0.02
Aroclor 1262	<0.02
Aroclor 1268	<0.02

Date of Report: 06/08/22
Date Received: 05/31/22
Project: Lakewood Assemblage 183164, F&BI 205490

QUALITY ASSURANCE RESULTS FOR THE ANALYSIS OF SOIL SAMPLES FOR TPH AS GASOLINE USING METHOD NWTPH-Gx

Laboratory Code: 205490-02 (Duplicate)

Analyte	Reporting Units	Sample Result (Wet Wt)	Duplicate Result (Wet Wt)	RPD (Limit 20)
Gasoline	mg/kg (ppm)	<5	<5	nm

Laboratory Code: Laboratory Control Sample

Analyte	Reporting Units	Spike Level	Percent Recovery LCS	Acceptance Criteria
Gasoline	mg/kg (ppm)	20	105	71-131

Date of Report: 06/08/22
Date Received: 05/31/22
Project: Lakewood Assemblage 183164, F&BI 205490

QUALITY ASSURANCE RESULTS FOR THE ANALYSIS OF WATER SAMPLES FOR TPH AS GASOLINE USING METHOD NWTPH-Gx

Laboratory Code: 206013-03 (Duplicate)

Analyte	Reporting Units	Sample Result	Duplicate Result	RPD (Limit 20)
Gasoline	ug/L (ppb)	<100	<100	nm

Laboratory Code: Laboratory Control Sample

Analyte	Reporting Units	Spike Level	Percent Recovery LCS	Acceptance Criteria
Gasoline	ug/L (ppb)	1,000	104	69-134

Date of Report: 06/08/22
Date Received: 05/31/22
Project: Lakewood Assemblage 183164, F&BI 205490

QUALITY ASSURANCE RESULTS FROM THE ANALYSIS OF SOIL SAMPLES FOR TOTAL PETROLEUM HYDROCARBONS AS DIESEL EXTENDED USING METHOD NWTPH-Dx

Laboratory Code: 205490-01 (Matrix Spike)

Analyte	Reporting Units	Spike Level	Sample Result (Wet Wt)	Percent Recovery MS	Percent Recovery MSD	Acceptance Criteria	RPD (Limit 20)
Diesel Extended	mg/kg (ppm)	5,000	<50	104	100	73-135	4

Laboratory Code: Laboratory Control Sample

Analyte	Reporting Units	Spike Level	Percent Recovery LCS	Acceptance Criteria
Diesel Extended	mg/kg (ppm)	5,000	104	74-139

Date of Report: 06/08/22
Date Received: 05/31/22
Project: Lakewood Assemblage 183164, F&BI 205490

QUALITY ASSURANCE RESULTS FOR THE ANALYSIS OF WATER SAMPLES FOR TOTAL PETROLEUM HYDROCARBONS AS DIESEL EXTENDED USING METHOD NWTPH-Dx

Laboratory Code: Laboratory Control Sample

Analyte	Reporting Units	Spike Level	Percent Recovery LCS	Percent Recovery LCSD	Acceptance Criteria	RPD (Limit 20)
Diesel Extended	ug/L (ppb)	2,500	140	132	63-142	6

Date of Report: 06/08/22
Date Received: 05/31/22
Project: Lakewood Assemblage 183164, F&BI 205490

QUALITY ASSURANCE RESULTS FOR THE ANALYSIS OF SOIL SAMPLES FOR TOTAL METALS USING EPA METHOD 6020B

Laboratory Code: 205490-02 x5 (Matrix Spike)

Analyte	Reporting Units	Spike Level	Sample Result (Wet wt)	Percent Recovery MS	Percent Recovery MSD	Acceptance Criteria	RPD (Limit 20)
Arsenic	mg/kg (ppm)	10	<5	111	92	75-125	19
Cadmium	mg/kg (ppm)	10	<5	110	97	75-125	13
Chromium	mg/kg (ppm)	50	16.8	186 b	141 b	75-125	28 b
Lead	mg/kg (ppm)	50	<5	111	96	75-125	14
Mercury	mg/kg (ppm	5	<5	114	102	75-125	11

Laboratory Code: Laboratory Control Sample

Analyte	Reporting Units	Spike Level	Percent Recovery LCS	Acceptance Criteria
Arsenic	mg/kg (ppm)	10	94	80-120
Cadmium	mg/kg (ppm)	10	99	80-120
Chromium	mg/kg (ppm)	50	101	80-120
Lead	mg/kg (ppm)	50	101	80-120
Mercury	mg/kg (ppm)	5	101	80-120

Date of Report: 06/08/22
Date Received: 05/31/22
Project: Lakewood Assemblage 183164, F&BI 205490

QUALITY ASSURANCE RESULTS FOR THE ANALYSIS OF SOIL SAMPLES FOR VOLATILES BY EPA METHOD 8260D

Laboratory Code: 205433-02 (Matrix Spike)

Analyte	Reporting Units	Spike Level	Sample Result (Wet wt)	Percent Recovery MS	Percent Recovery MSD	Acceptance Criteria	RPD (Limit 20)
Dichlorodifluoromethane	mg/kg (ppm)	1	<0.5	13	13	10-142	0
Chloromethane	mg/kg (ppm)	1	<0.5	45	48	10-126	6
Vinyl chloride	mg/kg (ppm)	1	<0.05	49	49	10-138	0
Bromomethane	mg/kg (ppm)	1	<0.5	58	58	10-163	0
Chloroethane	mg/kg (ppm)	1	<0.5	57	57	10-176	0
Trichlorofluoromethane	mg/kg (ppm)	1	<0.5	47	44	10-176	7
Acetone	mg/kg (ppm)	5	<5	98	78	10-163	23 vo
1,1-Dichloroethene	mg/kg (ppm)	1	<0.05	64	59	10-160	8
Hexane	mg/kg (ppm)	1	<0.25	48	32	10-137	40 vo
Methylene chloride	mg/kg (ppm)	1	<0.5	64	78	10-156	20
Methyl t-butyl ether (MTBE)	mg/kg (ppm)	1	<0.05	80	80	21-145	0
trans-1,2-Dichloroethene	mg/kg (ppm)	1	<0.05	69	65	14-137	6
1,1-Dichloroethane	mg/kg (ppm)	1	<0.05	73	70	19-140	4
2,2-Dichloropropane	mg/kg (ppm)	1	<0.05	83	80	10-158	4
cis-1,2-Dichloroethene	mg/kg (ppm)	1	<0.05	77	76	25-135	1
Chloroform	mg/kg (ppm)	1	<0.05	76	73	21-145	4
2-Butanone (MEK)	mg/kg (ppm)	5	<1	82	80	19-147	2
1,2-Dichloroethane (EDC)	mg/kg (ppm)	1	<0.05	76	74	12-160	3
1,1,1-Trichloroethane	mg/kg (ppm)	1	<0.05	71	63	10-156	12
1,1-Dichloropropene	mg/kg (ppm)	1	<0.05	67	62	17-140	8
Carbon tetrachloride	mg/kg (ppm)	1	<0.05	68	63	9-164	8
Benzene	mg/kg (ppm)	1	<0.03	70	66	29-129	6
Trichloroethene	mg/kg (ppm)	1	<0.02	68	63	21-139	8
1,2-Dichloropropane	mg/kg (ppm)	1	<0.05	75	70	30-135	7
Bromodichloromethane	mg/kg (ppm)	1	<0.05	84	80	23-155	5
Dibromomethane	mg/kg (ppm)	1	<0.05	80	76	23-145	5
4-Methyl-2-pentanone	mg/kg (ppm)	5	<1	83	82	24-155	1
cis-1,3-Dichloropropene	mg/kg (ppm)	1	<0.05	81	79	28-144	2
Toluene	mg/kg (ppm)	1	0.064	77	65	35-130	17
trans-1,3-Dichloropropene	mg/kg (ppm)	1	<0.05	85	77	26-149	10
1,1,2-Trichloroethane	mg/kg (ppm)	1	<0.05	125	100	10-205	22 vo
2-Hexanone	mg/kg (ppm)	5	<0.5	86	80	15-166	7
1,3-Dichloropropane	mg/kg (ppm)	1	<0.05	80	72	31-137	11
Tetrachloroethene	mg/kg (ppm)	1	<0.025	67	50	20-133	29 vo
Dibromochloromethane	mg/kg (ppm)	1	<0.05	94	84	28-150	11
1,2-Dibromoethane (EDB)	mg/kg (ppm)	1	<0.05	80	70	28-142	13
Chlorobenzene	mg/kg (ppm)	1	<0.05	74	64	32-129	14
Ethylbenzene	mg/kg (ppm)	1	0.65	157 b	125 b	32-137	23 b
1,1,1,2-Tetrachloroethane	mg/kg (ppm)	1	<0.05	80	70	31-143	13
m,p-Xylene	mg/kg (ppm)	2	3.9	237 b	174 b	34-136	31 b
o-Xylene	mg/kg (ppm)	1	2.1	215 b	160 b	33-134	29 b
Styrene	mg/kg (ppm)	1	0.062	77	67	35-137	14
Isopropylbenzene	mg/kg (ppm)	1	0.53	153 b	115 b	31-142	28 b
Bromoform	mg/kg (ppm)	1	<0.05	93	83	21-156	11
n-Propylbenzene	mg/kg (ppm)	1	1.3	281 b	204 b	23-146	32 b
Bromobenzene	mg/kg (ppm)	1	<0.05	70	63	34-130	11
1,3,5-Trimethylbenzene	mg/kg (ppm)	1	2.5	391 b	261 b	18-149	40 b
1,1,2,2-Tetrachloroethane	mg/kg (ppm)	1	<0.05	178 vo	142 vo	28-140	22 vo
1,2,3-Trichloropropane	mg/kg (ppm)	1	<0.05	78	74	25-144	5
2-Chlorotoluene	mg/kg (ppm)	1	<0.05	268 vo	214 vo	31-134	22 vo
4-Chlorotoluene	mg/kg (ppm)	1	0.25	97 b	74 b	31-136	27 b
tert-Butylbenzene	mg/kg (ppm)	1	<0.05	65	49	30-137	28 vo
1,2,4-Trimethylbenzene	mg/kg (ppm)	1	8.7	1199 b	829 b	10-182	36 b
sec-Butylbenzene	mg/kg (ppm)	1	1.0	243 b	159 b	23-145	42 b
p-Isopropyltoluene	mg/kg (ppm)	1	1.3	250 b	159 b	21-149	44 b
1,3-Dichlorobenzene	mg/kg (ppm)	1	<0.05	64	55	30-131	15
1,4-Dichlorobenzene	mg/kg (ppm)	1	<0.05	66	55	29-129	18
1,2-Dichlorobenzene	mg/kg (ppm)	1	<0.05	66	59	31-132	11
1,2-Dibromo-3-chloropropane	mg/kg (ppm)	1	<0.5	121	95	11-161	24 vo
1,2,4-Trichlorobenzene	mg/kg (ppm)	1	<0.25	59	45	22-142	27 vo
Hexachlorobutadiene	mg/kg (ppm)	1	<0.25	54	36	10-142	40 vo
Naphthalene	mg/kg (ppm)	1	3.9	684 b	592 b	14-157	14 b
1,2,3-Trichlorobenzene	mg/kg (ppm)	1	<0.25	62	50	20-144	21 vo

Date of Report: 06/08/22
Date Received: 05/31/22
Project: Lakewood Assemblage 183164, F&BI 205490

QUALITY ASSURANCE RESULTS FOR THE ANALYSIS OF SOIL SAMPLES FOR VOLATILES BY EPA METHOD 8260D

Laboratory Code: Laboratory Control Sample

Analyte	Reporting Units	Spike Level	Percent Recovery LCS	Acceptance Criteria
Dichlorodifluoromethane	mg/kg (ppm)	1	57	10-146
Chloromethane	mg/kg (ppm)	1	79	27-133
Vinyl chloride	mg/kg (ppm)	1	92	22-139
Bromomethane	mg/kg (ppm)	1	93	38-114
Chloroethane	mg/kg (ppm)	1	93	9-163
Trichlorofluoromethane	mg/kg (ppm)	1	95	10-196
Acetone	mg/kg (ppm)	5	110	52-141
1,1-Dichloroethene	mg/kg (ppm)	1	101	47-128
Hexane	mg/kg (ppm)	1	103	43-142
Methylene chloride	mg/kg (ppm)	1	121	10-184
Methyl t-butyl ether (MTBE)	mg/kg (ppm)	1	102	60-123
trans-1,2-Dichloroethene	mg/kg (ppm)	1	100	67-129
1,1-Dichloroethane	mg/kg (ppm)	1	98	68-115
2,2-Dichloropropane	mg/kg (ppm)	1	123	52-170
cis-1,2-Dichloroethene	mg/kg (ppm)	1	104	72-127
Chloroform	mg/kg (ppm)	1	100	66-120
2-Butanone (MEK)	mg/kg (ppm)	5	97	30-197
1,2-Dichloroethane (EDC)	mg/kg (ppm)	1	97	56-135
1,1,1-Trichloroethane	mg/kg (ppm)	1	104	62-131
1,1-Dichloropropene	mg/kg (ppm)	1	105	69-128
Carbon tetrachloride	mg/kg (ppm)	1	105	60-139
Benzene	mg/kg (ppm)	1	97	71-118
Trichloroethene	mg/kg (ppm)	1	101	63-121
1,2-Dichloropropane	mg/kg (ppm)	1	102	72-127
Bromodichloromethane	mg/kg (ppm)	1	106	57-126
Dibromomethane	mg/kg (ppm)	1	99	62-123
4-Methyl-2-pentanone	mg/kg (ppm)	5	96	45-145
cis-1,3-Dichloropropene	mg/kg (ppm)	1	105	67-122
Toluene	mg/kg (ppm)	1	102	66-126
trans-1,3-Dichloropropene	mg/kg (ppm)	1	105	72-132
1,1,2-Trichloroethane	mg/kg (ppm)	1	102	64-115
2-Hexanone	mg/kg (ppm)	5	100	33-152
1,3-Dichloropropane	mg/kg (ppm)	1	101	72-130
Tetrachloroethene	mg/kg (ppm)	1	106	72-114
Dibromochloromethane	mg/kg (ppm)	1	123 vo	55-121
1,2-Dibromoethane (EDB)	mg/kg (ppm)	1	105	74-132
Chlorobenzene	mg/kg (ppm)	1	102	76-111
Ethylbenzene	mg/kg (ppm)	1	102	64-123
1,1,1,2-Tetrachloroethane	mg/kg (ppm)	1	109	64-121
m,p-Xylene	mg/kg (ppm)	2	103	78-122
o-Xylene	mg/kg (ppm)	1	103	77-124
Styrene	mg/kg (ppm)	1	104	74-126
Isopropylbenzene	mg/kg (ppm)	1	106	76-127
Bromoform	mg/kg (ppm)	1	118	56-132
n-Propylbenzene	mg/kg (ppm)	1	103	74-124
Bromobenzene	mg/kg (ppm)	1	99	72-122
1,3,5-Trimethylbenzene	mg/kg (ppm)	1	102	76-126
1,1,2,2-Tetrachloroethane	mg/kg (ppm)	1	103	56-143
1,2,3-Trichloropropane	mg/kg (ppm)	1	99	61-137
2-Chlorotoluene	mg/kg (ppm)	1	100	74-121
4-Chlorotoluene	mg/kg (ppm)	1	98	75-122
tert-Butylbenzene	mg/kg (ppm)	1	102	73-130
1,2,4-Trimethylbenzene	mg/kg (ppm)	1	100	76-125
sec-Butylbenzene	mg/kg (ppm)	1	104	71-130
p-Isopropyltoluene	mg/kg (ppm)	1	105	70-132
1,3-Dichlorobenzene	mg/kg (ppm)	1	100	75-121
1,4-Dichlorobenzene	mg/kg (ppm)	1	100	74-117
1,2-Dichlorobenzene	mg/kg (ppm)	1	102	76-121
1,2-Dibromo-3-chloropropane	mg/kg (ppm)	1	101	58-138
1,2,4-Trichlorobenzene	mg/kg (ppm)	1	99	64-135
Hexachlorobutadiene	mg/kg (ppm)	1	108	50-153
Naphthalene	mg/kg (ppm)	1	98	63-140
1,2,3-Trichlorobenzene	mg/kg (ppm)	1	99	63-138

Date of Report: 06/08/22
Date Received: 05/31/22
Project: Lakewood Assemblage 183164, F&BI 205490

QUALITY ASSURANCE RESULTS FOR THE ANALYSIS OF WATER SAMPLES FOR VOLATILES BY EPA METHOD 8260D

Laboratory Code: 206013-03 (Matrix Spike)

Analyte	Reporting Units	Spike Level	Sample Result	Percent Recovery MS	Acceptance Criteria
Dichlorodifluoromethane	ug/L (ppb)	10	<1	98	50-150
Chloromethane	ug/L (ppb)	10	<10	96	50-150
Vinyl chloride	ug/L (ppb)	10	<0.02	98	50-150
Bromomethane	ug/L (ppb)	10	<5	95	50-150
Chloroethane	ug/L (ppb)	10	<1	103	50-150
Trichlorofluoromethane	ug/L (ppb)	10	<1	98	50-150
Acetone	ug/L (ppb)	50	<50	108	50-150
1,1-Dichloroethene	ug/L (ppb)	10	<1	93	50-150
Hexane	ug/L (ppb)	10	<5	92	50-150
Methylene chloride	ug/L (ppb)	10	<5	85	50-150
Methyl t-butyl ether (MTBE)	ug/L (ppb)	10	<1	102	50-150
trans-1,2-Dichloroethene	ug/L (ppb)	10	<1	98	50-150
1,1-Dichloroethane	ug/L (ppb)	10	<1	101	50-150
2,2-Dichloropropane	ug/L (ppb)	10	<1	103	50-150
cis-1,2-Dichloroethene	ug/L (ppb)	10	<1	104	50-150
Chloroform	ug/L (ppb)	10	<1	99	50-150
2-Butanone (MEK)	ug/L (ppb)	50	<20	97	50-150
1,2-Dichloroethane (EDC)	ug/L (ppb)	10	<0.2	99	50-150
1,1,1-Trichloroethane	ug/L (ppb)	10	<1	99	50-150
1,1-Dichloropropene	ug/L (ppb)	10	<1	93	50-150
Carbon tetrachloride	ug/L (ppb)	10	<0.5	103	50-150
Benzene	ug/L (ppb)	10	<0.35	98	50-150
Trichloroethene	ug/L (ppb)	10	<0.5	97	50-150
1,2-Dichloropropane	ug/L (ppb)	10	<1	102	50-150
Bromodichloromethane	ug/L (ppb)	10	<0.5	103	50-150
Dibromomethane	ug/L (ppb)	10	<1	100	50-150
4-Methyl-2-pentanone	ug/L (ppb)	50	<10	103	50-150
cis-1,3-Dichloropropene	ug/L (ppb)	10	<0.4	90	50-150
Toluene	ug/L (ppb)	10	<1	99	50-150
trans-1,3-Dichloropropene	ug/L (ppb)	10	<0.4	98	50-150
1,1,2-Trichloroethane	ug/L (ppb)	10	<0.5	103	50-150
2-Hexanone	ug/L (ppb)	50	<10	107	50-150
1,3-Dichloropropane	ug/L (ppb)	10	<1	101	50-150
Tetrachloroethene	ug/L (ppb)	10	<1	99	50-150
Dibromochloromethane	ug/L (ppb)	10	<0.5	96	50-150
1,2-Dibromoethane (EDB)	ug/L (ppb)	10	<1	103	50-150
Chlorobenzene	ug/L (ppb)	10	<1	95	50-150
Ethylbenzene	ug/L (ppb)	10	<1	96	50-150
1,1,1,2-Tetrachloroethane	ug/L (ppb)	10	<1	98	50-150
m,p-Xylene	ug/L (ppb)	20	<2	94	50-150
o-Xylene	ug/L (ppb)	10	<1	95	50-150
Styrene	ug/L (ppb)	10	<1	86	50-150
Isopropylbenzene	ug/L (ppb)	10	<1	94	50-150
Bromoform	ug/L (ppb)	10	<5	99	50-150
n-Propylbenzene	ug/L (ppb)	10	<1	94	50-150
Bromobenzene	ug/L (ppb)	10	<1	96	50-150
1,3,5-Trimethylbenzene	ug/L (ppb)	10	<1	92	50-150
1,1,2,2-Tetrachloroethane	ug/L (ppb)	10	<0.2	100	50-150
1,2,3-Trichloropropane	ug/L (ppb)	10	<1	99	50-150
2-Chlorotoluene	ug/L (ppb)	10	<1	92	50-150
4-Chlorotoluene	ug/L (ppb)	10	<1	92	50-150
tert-Butylbenzene	ug/L (ppb)	10	<1	96	50-150
1,2,4-Trimethylbenzene	ug/L (ppb)	10	<1	92	50-150
sec-Butylbenzene	ug/L (ppb)	10	<1	92	50-150
p-Isopropyltoluene	ug/L (ppb)	10	<1	93	50-150
1,3-Dichlorobenzene	ug/L (ppb)	10	<1	94	50-150
1,4-Dichlorobenzene	ug/L (ppb)	10	<1	96	50-150
1,2-Dichlorobenzene	ug/L (ppb)	10	<1	93	50-150
1,2-Dibromo-3-chloropropane	ug/L (ppb)	10	<10	108	50-150
1,2,4-Trichlorobenzene	ug/L (ppb)	10	<1	88	50-150
Hexachlorobutadiene	ug/L (ppb)	10	<0.5	76	50-150
Naphthalene	ug/L (ppb)	10	<1	94	50-150
1,2,3-Trichlorobenzene	ug/L (ppb)	10	<1	90	50-150

Date of Report: 06/08/22
Date Received: 05/31/22
Project: Lakewood Assemblage 183164, F&BI 205490

QUALITY ASSURANCE RESULTS FOR THE ANALYSIS OF WATER SAMPLES FOR VOLATILES BY EPA METHOD 8260D

Laboratory Code: Laboratory Control Sample

Analyte	Reporting Units	Spike Level	Percent Recovery LCS	Percent Recovery LCSD	Acceptance Criteria	RPD (Limit 20)
Dichlorodifluoromethane	ug/L (ppb)	10	110	119	46-206	8
Chloromethane	ug/L (ppb)	10	100	113	70-142	12
Vinyl chloride	ug/L (ppb)	10	102	115	70-130	12
Bromomethane	ug/L (ppb)	10	104	114	56-197	9
Chloroethane	ug/L (ppb)	10	103	112	70-130	8
Trichlorofluoromethane	ug/L (ppb)	10	99	112	70-130	12
Acetone	ug/L (ppb)	50	98	109	10-140	11
1,1-Dichloroethene	ug/L (ppb)	10	98	106	70-130	8
Hexane	ug/L (ppb)	10	93	102	54-136	9
Methylene chloride	ug/L (ppb)	10	92	107	43-134	15
Methyl t-butyl ether (MTBE)	ug/L (ppb)	10	99	109	70-130	10
trans-1,2-Dichloroethene	ug/L (ppb)	10	94	104	70-130	10
1,1-Dichloroethane	ug/L (ppb)	10	96	103	70-130	7
2,2-Dichloropropane	ug/L (ppb)	10	114	126	70-130	10
cis-1,2-Dichloroethene	ug/L (ppb)	10	92	102	70-130	10
Chloroform	ug/L (ppb)	10	95	102	70-130	7
2-Butanone (MEK)	ug/L (ppb)	50	108	107	17-154	1
1,2-Dichloroethane (EDC)	ug/L (ppb)	10	95	106	70-130	11
1,1,1-Trichloroethane	ug/L (ppb)	10	99	109	70-130	10
1,1-Dichloropropene	ug/L (ppb)	10	88	97	70-130	10
Carbon tetrachloride	ug/L (ppb)	10	102	109	70-130	7
Benzene	ug/L (ppb)	10	95	105	70-130	10
Trichloroethene	ug/L (ppb)	10	94	104	70-130	10
1,2-Dichloropropane	ug/L (ppb)	10	104	112	70-130	7
Bromodichloromethane	ug/L (ppb)	10	100	108	70-130	8
Dibromomethane	ug/L (ppb)	10	96	103	70-130	7
4-Methyl-2-pentanone	ug/L (ppb)	50	103	115	68-130	11
cis-1,3-Dichloropropene	ug/L (ppb)	10	96	107	69-131	11
Toluene	ug/L (ppb)	10	108	104	70-130	4
trans-1,3-Dichloropropene	ug/L (ppb)	10	106	94	70-130	12
1,1,2-Trichloroethane	ug/L (ppb)	10	105	103	70-130	2
2-Hexanone	ug/L (ppb)	50	119	120	45-138	1
1,3-Dichloropropane	ug/L (ppb)	10	103	95	70-130	8
Tetrachloroethene	ug/L (ppb)	10	101	100	70-130	1
Dibromochloromethane	ug/L (ppb)	10	100	93	60-148	7
1,2-Dibromoethane (EDB)	ug/L (ppb)	10	105	101	70-130	4
Chlorobenzene	ug/L (ppb)	10	97	95	70-130	2
Ethylbenzene	ug/L (ppb)	10	100	98	70-130	2
1,1,1,2-Tetrachloroethane	ug/L (ppb)	10	97	90	70-130	7
m,p-Xylene	ug/L (ppb)	20	99	97	70-130	2
o-Xylene	ug/L (ppb)	10	97	95	70-130	2
Styrene	ug/L (ppb)	10	99	96	70-130	3
Isopropylbenzene	ug/L (ppb)	10	96	94	70-130	2
Bromoform	ug/L (ppb)	10	106	99	69-138	7
n-Propylbenzene	ug/L (ppb)	10	99	97	70-130	2
Bromobenzene	ug/L (ppb)	10	99	95	70-130	4
1,3,5-Trimethylbenzene	ug/L (ppb)	10	92	92	70-130	0
1,1,2,2-Tetrachloroethane	ug/L (ppb)	10	97	97	70-130	0
1,2,3-Trichloropropane	ug/L (ppb)	10	99	102	70-130	3
2-Chlorotoluene	ug/L (ppb)	10	93	93	70-130	0
4-Chlorotoluene	ug/L (ppb)	10	98	96	70-130	2
tert-Butylbenzene	ug/L (ppb)	10	95	96	70-130	1
1,2,4-Trimethylbenzene	ug/L (ppb)	10	92	92	70-130	0
sec-Butylbenzene	ug/L (ppb)	10	95	92	70-130	3
p-Isopropyltoluene	ug/L (ppb)	10	95	96	70-130	1
1,3-Dichlorobenzene	ug/L (ppb)	10	100	99	70-130	1
1,4-Dichlorobenzene	ug/L (ppb)	10	98	97	70-130	1
1,2-Dichlorobenzene	ug/L (ppb)	10	96	97	70-130	1
1,2-Dibromo-3-chloropropane	ug/L (ppb)	10	105	100	70-130	5
1,2,4-Trichlorobenzene	ug/L (ppb)	10	92	91	70-130	1
Hexachlorobutadiene	ug/L (ppb)	10	89	90	70-130	1
Naphthalene	ug/L (ppb)	10	90	90	70-130	0
1,2,3-Trichlorobenzene	ug/L (ppb)	10	90	91	70-130	1

Date of Report: 06/08/22
Date Received: 05/31/22
Project: Lakewood Assemblage 183164, F&BI 205490

QUALITY ASSURANCE RESULTS FOR THE ANALYSIS OF SOIL SAMPLES FOR SEMIVOLATILES BY EPA METHOD 8270E

Laboratory Code: 205491-01 1/5 (Matrix Spike)

Analyte	Reporting Units	Spike Level	Sample Result (Wet wt)	Percent Recovery MS	Percent Recovery MSD	Acceptance Criteria	RPD (Limit 20)
Benz(a)anthracene	mg/kg (ppm)	0.83	<0.01	87	83	50-150	5
Chrysene	mg/kg (ppm)	0.83	<0.01	87	83	50-150	5
Benzo(a)pyrene	mg/kg (ppm)	0.83	<0.01	91	84	50-150	8
Benzo(b)fluoranthene	mg/kg (ppm)	0.83	<0.01	87	82	50-150	6
Benzo(k)fluoranthene	mg/kg (ppm)	0.83	<0.01	89	83	50-150	7
Indeno(1,2,3-cd)pyrene	mg/kg (ppm)	0.83	<0.01	106	98	41-134	8
Dibenz(a,h)anthracene	mg/kg (ppm)	0.83	<0.01	111	103	44-130	7

Laboratory Code: Laboratory Control Sample 1/5

Analyte	Reporting Units	Spike Level	Percent Recovery LCS	Acceptance Criteria
Benz(a)anthracene	mg/kg (ppm)	0.83	109	70-130
Chrysene	mg/kg (ppm)	0.83	111	70-130
Benzo(a)pyrene	mg/kg (ppm)	0.83	111	68-120
Benzo(b)fluoranthene	mg/kg (ppm)	0.83	108	69-125
Benzo(k)fluoranthene	mg/kg (ppm)	0.83	110	70-130
Indeno(1,2,3-cd)pyrene	mg/kg (ppm)	0.83	131 vo	67-129
Dibenz(a,h)anthracene	mg/kg (ppm)	0.83	139 vo	67-128

FRIEDMAN & BRUYA, INC.

ENVIRONMENTAL CHEMISTS

Date of Report: 06/08/22
Date Received: 05/31/22
Project: Lakewood Assemblage 183164, F&BI 205490

QUALITY ASSURANCE RESULTS FOR THE ANALYSIS OF SOIL SAMPLES FOR POLYCHLORINATED BIPHENYLS AS AROCLOR 1016/1260 BY EPA METHOD 8082A

Laboratory Code: 206021-02 1/6 (Matrix Spike) 1/6

Analyte	Reporting Units	Spike Level	Sample Result (Wet Wt)	Percent Recovery MS	Percent Recovery MSD	Control Limits	RPD (Limit 20)
Aroclor 1016	mg/kg (ppm)	0.25	<0.02	100	101	29-125	1
Aroclor 1260	mg/kg (ppm)	0.25	<0.02	99	101	25-137	2

Laboratory Code: Laboratory Control Sample 1/6

Analyte	Reporting Units	Spike Level	Percent Recovery LCS	Acceptance Criteria
Aroclor 1016	mg/kg (ppm)	0.25	103	55-137
Aroclor 1260	mg/kg (ppm)	0.25	103	51-150

Data Qualifiers & Definitions

a - The analyte was detected at a level less than five times the reporting limit. The RPD results may not provide reliable information on the variability of the analysis.

b - The analyte was spiked at a level that was less than five times that present in the sample. Matrix spike recoveries may not be meaningful.

ca - The calibration results for the analyte were outside of acceptance criteria. The value reported is an estimate.

c - The presence of the analyte may be due to carryover from previous sample injections.

cf - The sample was centrifuged prior to analysis.

d - The sample was diluted. Detection limits were raised and surrogate recoveries may not be meaningful.

dv - Insufficient sample volume was available to achieve normal reporting limits.

f - The sample was laboratory filtered prior to analysis.

fb - The analyte was detected in the method blank.

fc - The analyte is a common laboratory and field contaminant.

hr - The sample and duplicate were reextracted and reanalyzed. RPD results were still outside of control limits. Variability is attributed to sample inhomogeneity.

hs - Headspace was present in the container used for analysis.

ht – The analysis was performed outside the method or client-specified holding time requirement.

ip - Recovery fell outside of control limits due to sample matrix effects.

j - The analyte concentration is reported below the lowest calibration standard. The value reported is an estimate.

J - The internal standard associated with the analyte is out of control limits. The reported concentration is an estimate.

jl - The laboratory control sample(s) percent recovery and/or RPD were out of control limits. The reported concentration should be considered an estimate.

js - The surrogate associated with the analyte is out of control limits. The reported concentration should be considered an estimate.

lc - The presence of the analyte is likely due to laboratory contamination.

L - The reported concentration was generated from a library search.

nm - The analyte was not detected in one or more of the duplicate analyses. Therefore, calculation of the RPD is not applicable.

pc - The sample was received with incorrect preservation or in a container not approved by the method. The value reported should be considered an estimate.

ve - The analyte response exceeded the valid instrument calibration range. The value reported is an estimate.

vo - The value reported fell outside the control limits established for this analyte.

x - The sample chromatographic pattern does not resemble the fuel standard used for quantitation.

205490

SAMPLE CHAIN OF CUSTODY

05-31-22

VW1/EO4/CE3

Page # 1 of 3

Report To TRC Companies/Eric Caddey

Company TRC

Address 1180 NW Maple ST., STE 310

City, State, ZIP Issaquah, WA

Phone _____ Email ecaddey@TRCCompanies.com

SAMPLERS (signature) [signature]

PROJECT NAME: Lakewood Assemblage

PO #: 183164

REMARKS

Project specific RLs? - Yes / (No)

INVOICE TO: TRC

TURNAROUND TIME
- [x] Standard turnaround
- [ ] RUSH _____

Rush charges authorized by:

SAMPLE DISPOSAL
- [x] Archive samples
- [ ] Other _____

Default: Dispose after 30 days

Sample ID	Lab ID	Date Sampled	Time Sampled	Sample Type	# of Jars	NWTPH-Dx	NWTPH-Gx	BTEX EPA 8021	NWTPH-HCID	VOCs EPA 8260	PAHs EPA 8270	PCBs EPA 8082	MTCA metals				Notes
SB-1:10	01 A-E	5/26/22	0824	Soil	5	X	X			X							
SB-1:15	02		0836	Soil	5	X	X			X			X				
SB-2:5	03		0922		5	X	X			X							
SB-2:15	04		0943		5	X	X			X							
SB-2:20	05		10:00		5	~~X~~	~~X~~ EC			~~X~~ EC							Archive
SB-2:GW	06 A-D		10:35	GW	4	X	X			X							
SB-3:5	07 A-E		11:18	Soil	5	X	X			X			X				
SB-3:15	08		11:35		5	X	X			X							
SB-3:20	09		11:47														Archive
SB-3:GW	10 A-D		12:15	GW		X	X			X							

Friedman & Bruya, Inc.
Ph. (206) 285-8282

SIGNATURE	PRINT NAME	COMPANY	DATE	TIME
Relinquished by: [signature] NTP/h	NATE DORFNER	TRC	5/21/22	0635
Received by: EC [signature]	Michael Erdahl	FB Bros	5/21/22	0635
Relinquished by:				
Received by:		Samples received at 2 °C		

205490

SAMPLE CHAIN OF CUSTODY

05-31-22 VW1/E04/CI3

Page # 2 of 3

Report To Eric Caddey

Company TRC

Address 1180 NW Maple St., STE 310

City, State, ZIP Issaquah WA

Phone _____ Email _____

SAMPLERS (signature)

PROJECT NAME: Lakewood Assemblage

PO #: 183164

REMARKS

Project specific RLs? - Yes / No

INVOICE TO: TRC

TURNAROUND TIME
- ☒ Standard turnaround
- ☐ RUSH
- Rush charges authorized by:

SAMPLE DISPOSAL
- ☒ Archive samples
- ☐ Other
- Default: Dispose after 30 days

ANALYSES REQUESTED

Sample ID	Lab ID	Date Sampled	Time Sampled	Sample Type	# of Jars	NWTPH-Dx	NWTPH-Gx	BTEX EPA 8021	NWTPH-HCID	VOCs EPA 8260	PAHs EPA 8270	PCBs EPA 8082	MTCA Metals				Notes
SB-4:2.5	11 A-E	5/26/22	13:55	Soil	5	X	X			X	X	X	X				
SB-4:5	12		1405		5	X	X			X		~~X~~					
SB-4:10	13		14:15		5												Archive
SB-5:2.5	14		14:45		5	X	X			X	X	X	X				
SB-5:5	15		14:58		5	X	X			X	X		X				
SB-5:10	16		15:08		5	X	X			X	X		X				
SB-5:15	17		15:18		5												Archive
SB-6:2.5	18		15:40		5	X	X			X	X	X	X				
SB-6:5	19		15:50			X	X			X	X	X	X				
SB-6:10	20		16:08														Archive

Friedman & Bruya, Inc.
Ph. (206) 285-8282

SIGNATURE	PRINT NAME	COMPANY	DATE	TIME
Relinquished by: [signature]	NATE DORFNER	TRC	05/31/22	0635
Received by: [signature]	Michael Erdahl	FCB	05/31/22	0635
Relinquished by:				
Received by:				

Samples received at 2 °C

205490

SAMPLE CHAIN OF CUSTODY

05-31-22

VW1/EOY/3 CI3

Page # 3 of 3

Report To: Eric Caddey

Company: TRC

Address: 1180 NW Maple St., Ste 310

City, State, ZIP: Issaquah WA

Phone: _____ Email: _____

SAMPLERS (signature): [signature]

PROJECT NAME: Lakewood Assemblage

PO # 183164

REMARKS

Project specific RLs? - Yes / No

INVOICE TO: TRC

TURNAROUND TIME
- [x] Standard turnaround
- [ ] RUSH _____
- Rush charges authorized by: _____

SAMPLE DISPOSAL
- [x] Archive samples
- [ ] Other _____
- Default: Dispose after 30 days

ANALYSES REQUESTED

Sample ID	Lab ID	Date Sampled	Time Sampled	Sample Type	# of Jars	NWTPH-Dx	NWTPH-Gx	BTEX EPA 8021	NWTPH-HCID	VOCs EPA 8260	PAHs EPA 8270	PCBs EPA 8082					Notes
SB-6:20	21 A-E	5/26/22	16:30	soil	5												Archive
SB-6:GW	22 A-D	5/26/22	17:00	water	4	X	X			X							

SIGNATURE	PRINT NAME	COMPANY	DATE	TIME
Relinquished by: [signature]	NATE DORFNER	TRC	5/31/22	0635
Received by: [signature]	Michael Erdahl	FGB	5/31/22	0635
Relinquished by:				
Received by:				

Samples received at 2 °C

Friedman & Bruya, Inc.
Ph. (206) 285-8282

FRIEDMAN & BRUYA, INC.

ENVIRONMENTAL CHEMISTS

James E. Bruya, Ph.D.
Yelena Aravkina, M.S.
Michael Erdahl, B.S.
Vineta Mills, M.S.
Eric Young, B.S.

3012 16th Avenue West
Seattle, WA 98119-2029
(206) 285-8282
fbi@isomedia.com
www.friedmanandbruya.com

June 14, 2022

Eric Caddey, Project Manager
TRC Environmental
1180 NW Maple St, Suite 310
Issaquah, WA 98027

RE: Lakewood Assemblage 487099 PO 183164, F&BI 205491

Dear Mr Caddey:

Included are the results from the testing of material submitted on May 31, 2022 from the Lakewood Assemblage 487099 PO 183164, F&BI 205491 project. There are 50 pages included in this report. Any samples that may remain are currently scheduled for disposal in 30 days, or as directed by the Chain of Custody document. If you would like us to return your samples or arrange for long term storage at our offices, please contact us as soon as possible.

We appreciate this opportunity to be of service to you and hope you will call if you have any questions.

Sincerely,

FRIEDMAN & BRUYA, INC.

Michael Erdahl
Project Manager

Enclosures
c: Cynthia Moon
TRC0614R.DOC

FRIEDMAN & BRUYA, INC.

ENVIRONMENTAL CHEMISTS

CASE NARRATIVE

This case narrative encompasses samples received on May 31, 2022 by Friedman & Bruya, Inc. from the TRC Environmental Lakewood Assemblage 487099, F&BI 205491 project. Samples were logged in under the laboratory ID's listed below.

Laboratory ID	TRC Environmental
205491 -01	DPT-1:1
205491 -02	DPT-1:2
205491 -03	DPT-1:5
205491 -04	DPT-2:1
205491 -05	DPT-2:2
205491 -06	DPT-2:5
205491 -07	DPT-3:1
205491 -08	DPT-3:2
205491 -09	DPT-3:5
205491 -10	DPT-4:1
205491 -11	DPT-4:2
205491 -12	DPT-4:5
205491 -13	DPT-5:1
205491 -14	DPT-5:2
205491 -15	DPT-5:5
205491 -16	DPT-6:1
205491 -17	DPT-6:2.5
205491 -18	DPT-6:5
205491 -19	DPT-7:1
205491 -20	DPT-7:2
205491 -21	DPT-7:5
205491 -22	DPT-8:1
205491 -23	DPT-8:2
205491 -24	DPT-8:5
205491 -25	DPT-9:2
205491 -26	DPT-9:5
205491 -27	DPT-9:7
205491 -28	DPT-10:2
205491 -29	DPT-10:5
205491 -30	HA-1:1

Methylene chloride, a common laboratory contaminant, was detected in the 8260D analysis of sample DPT-1:1. In addition, the 8260D methylene chloride calibration standard did not pass the acceptance criteria. The data were flagged accordingly.

CASE NARRATIVE (continued)

The 8260D matrix spike and matrix spike duplicate failed the relative percent difference for several compounds. The analytes were not detected therefore the data were acceptable.

The 8260D laboratory control sample exceeded the acceptance criteria for dibromochloromethane. The compound was not detected, therefore the data were acceptable.

Several compounds in the 8270E laboratory control sample and laboratory control sample duplicate exceeded the acceptance criteria. The compounds were not detected, therefore the data were acceptable.

All other quality control requirements were acceptable.

FRIEDMAN & BRUYA, INC.

ENVIRONMENTAL CHEMISTS

Date of Report: 06/14/22
Date Received: 05/31/22
Project: Lakewood Assemblage 487099, F&BI 205491
Date Extracted: 06/03/22
Date Analyzed: 06/03/22

RESULTS FROM THE ANALYSIS OF SOIL SAMPLES FOR TOTAL PETROLEUM HYDROCARBONS AS GASOLINE USING METHOD NWTPH-Gx

Results Reported on a Dry Weight Basis
Results Reported as mg/kg (ppm)

Sample ID Laboratory ID	Gasoline Range	Surrogate (% Recovery) (Limit 50-150)
DPT-1:1 205491-01	<5	63
DPT-2:2 205491-05	<5	74
DPT-3:2 205491-08	<5	66
DPT-4:2 205491-11	<5	71
DPT-5:2 205491-14	<5	62
DPT-6:2.5 205491-17	<5	53
DPT-7:2 205491-20	<5	68
DPT-8:2 205491-23	<5	61
DPT-9:2 205491-25	<5	70
Method Blank 02-1141 MB	<5	71

FRIEDMAN & BRUYA, INC.

ENVIRONMENTAL CHEMISTS

Date of Report: 06/14/22
Date Received: 05/31/22
Project: Lakewood Assemblage 487099, F&BI 205491
Date Extracted: 06/01/22
Date Analyzed: 06/01/22 and 06/02/22

RESULTS FROM THE ANALYSIS OF SOIL SAMPLES FOR TOTAL PETROLEUM HYDROCARBONS AS DIESEL AND MOTOR OIL USING METHOD NWTPH-Dx

Results Reported on a Dry Weight Basis
Results Reported as mg/kg (ppm)

Sample ID Laboratory ID	Diesel Range (C_{10}-C_{25})	Motor Oil Range (C_{25}-C_{36})	Surrogate (% Recovery) (Limit 48-168)
DPT-1:1 205491-01	<50	<250	111
DPT-2:2 205491-05	<50	<250	113
DPT-3:2 205491-08	120 x	1,800	108
DPT-4:2 205491-11	<50	<250	103
DPT-5:2 205491-14	110 x	870	111
DPT-6:2.5 205491-17	<50	<250	101
DPT-7:2 205491-20	<50	<250	99
DPT-8:2 205491-23	<50	<250	110
DPT-9:2 205491-25	<50	<250	101
DPT-10:2 205491-28	<50	<250	100
DPT-10:5 205491-29	<50	<250	100

FRIEDMAN & BRUYA, INC.

ENVIRONMENTAL CHEMISTS

Date of Report: 06/14/22
Date Received: 05/31/22
Project: Lakewood Assemblage 487099, F&BI 205491
Date Extracted: 06/01/22
Date Analyzed: 06/01/22 and 06/02/22

RESULTS FROM THE ANALYSIS OF SOIL SAMPLES FOR TOTAL PETROLEUM HYDROCARBONS AS DIESEL AND MOTOR OIL USING METHOD NWTPH-Dx

Results Reported on a Dry Weight Basis
Results Reported as mg/kg (ppm)

Sample ID Laboratory ID	Diesel Range (C_{10}-C_{25})	Motor Oil Range (C_{25}-C_{36})	Surrogate (% Recovery) (Limit 48-168)
HA-1:1 205491-30	3,500	410 x	103
Method Blank 02-1327 MB	<50	<250	98
Method Blank 02-1321 MB2	<50	<250	100

Analysis For Total Metals By EPA Method 6020B

Client ID:	DPT-1:1	Client:	TRC Environmental
Date Received:	05/31/22	Project:	Lakewood Assemblage 487099
Date Extracted:	06/01/22	Lab ID:	205491-01
Date Analyzed:	06/01/22	Data File:	205491-01.123
Matrix:	Soil	Instrument:	ICPMS2
Units:	mg/kg (ppm) Dry Weight	Operator:	SP

Analyte:	Concentration mg/kg (ppm)
Arsenic	<1
Cadmium	<1
Lead	<1
Mercury	<1

Analysis For Total Metals By EPA Method 6020B

Client ID:	DPT-1:1	Client:	TRC Environmental
Date Received:	05/31/22	Project:	Lakewood Assemblage 487099
Date Extracted:	06/01/22	Lab ID:	205491-01 x5
Date Analyzed:	06/02/22	Data File:	205491-01 x5.034
Matrix:	Soil	Instrument:	ICPMS2
Units:	mg/kg (ppm) Dry Weight	Operator:	SP

Analyte:	Concentration mg/kg (ppm)
Chromium	14.0

Analysis For Total Metals By EPA Method 6020B

Client ID:	DPT-2:2	Client:	TRC Environmental
Date Received:	05/31/22	Project:	Lakewood Assemblage 487099
Date Extracted:	06/01/22	Lab ID:	205491-05
Date Analyzed:	06/01/22	Data File:	205491-05.124
Matrix:	Soil	Instrument:	ICPMS2
Units:	mg/kg (ppm) Dry Weight	Operator:	SP

Analyte:	Concentration mg/kg (ppm)
Arsenic	3.90
Cadmium	<1
Chromium	10.6
Lead	9.69
Mercury	<1

Analysis For Total Metals By EPA Method 6020B

Client ID:	DPT-3:2	Client:	TRC Environmental
Date Received:	05/31/22	Project:	Lakewood Assemblage 487099
Date Extracted:	06/01/22	Lab ID:	205491-08
Date Analyzed:	06/01/22	Data File:	205491-08.125
Matrix:	Soil	Instrument:	ICPMS2
Units:	mg/kg (ppm) Dry Weight	Operator:	SP

Analyte:	Concentration mg/kg (ppm)
Arsenic	8.66
Cadmium	<1
Chromium	38.1
Lead	15.2
Mercury	<1

Analysis For Total Metals By EPA Method 6020B

Client ID:	DPT-4:2	Client:	TRC Environmental
Date Received:	05/31/22	Project:	Lakewood Assemblage 487099
Date Extracted:	06/01/22	Lab ID:	205491-11
Date Analyzed:	06/01/22	Data File:	205491-11.126
Matrix:	Soil	Instrument:	ICPMS2
Units:	mg/kg (ppm) Dry Weight	Operator:	SP

Analyte:	Concentration mg/kg (ppm)
Arsenic	12.8
Cadmium	<1
Chromium	12.5
Lead	21.8
Mercury	<1

Analysis For Total Metals By EPA Method 6020B

Client ID:	DPT-5:2	Client:	TRC Environmental
Date Received:	05/31/22	Project:	Lakewood Assemblage 487099
Date Extracted:	06/01/22	Lab ID:	205491-14
Date Analyzed:	06/01/22	Data File:	205491-14.127
Matrix:	Soil	Instrument:	ICPMS2
Units:	mg/kg (ppm) Dry Weight	Operator:	SP

Analyte:	Concentration mg/kg (ppm)
Arsenic	8.82
Cadmium	<1
Chromium	17.5
Lead	25.0
Mercury	<1

Analysis For Total Metals By EPA Method 6020B

Client ID:	DPT-6:2.5	Client:	TRC Environmental
Date Received:	05/31/22	Project:	Lakewood Assemblage 487099
Date Extracted:	06/01/22	Lab ID:	205491-17
Date Analyzed:	06/01/22	Data File:	205491-17.128
Matrix:	Soil	Instrument:	ICPMS2
Units:	mg/kg (ppm) Dry Weight	Operator:	SP

Analyte:	Concentration mg/kg (ppm)
Arsenic	12.4
Cadmium	<1
Chromium	10.2
Lead	16.8
Mercury	<1

Analysis For Total Metals By EPA Method 6020B

Client ID:	DPT-7:2	Client:	TRC Environmental
Date Received:	05/31/22	Project:	Lakewood Assemblage 487099
Date Extracted:	06/01/22	Lab ID:	205491-20
Date Analyzed:	06/01/22	Data File:	205491-20.129
Matrix:	Soil	Instrument:	ICPMS2
Units:	mg/kg (ppm) Dry Weight	Operator:	SP

Analyte:	Concentration mg/kg (ppm)
Arsenic	9.22
Cadmium	<1
Chromium	20.2
Lead	24.1
Mercury	<1

Analysis For Total Metals By EPA Method 6020B

Client ID:	DPT-8:2	Client:	TRC Environmental
Date Received:	05/31/22	Project:	Lakewood Assemblage 487099
Date Extracted:	06/01/22	Lab ID:	205491-23
Date Analyzed:	06/01/22	Data File:	205491-23.130
Matrix:	Soil	Instrument:	ICPMS2
Units:	mg/kg (ppm) Dry Weight	Operator:	SP

Analyte:	Concentration mg/kg (ppm)
Arsenic	3.03
Cadmium	<1
Chromium	10.1
Lead	3.21
Mercury	<1

Analysis For Total Metals By EPA Method 6020B

Client ID:	DPT-9:2	Client:	TRC Environmental
Date Received:	05/31/22	Project:	Lakewood Assemblage 487099
Date Extracted:	06/01/22	Lab ID:	205491-25
Date Analyzed:	06/01/22	Data File:	205491-25.131
Matrix:	Soil	Instrument:	ICPMS2
Units:	mg/kg (ppm) Dry Weight	Operator:	SP

Analyte:	Concentration mg/kg (ppm)
Arsenic	4.05
Cadmium	<1
Chromium	11.4
Lead	8.35
Mercury	<1

Analysis For Total Metals By EPA Method 6020B

Client ID:	Method Blank	Client:	TRC Environmental
Date Received:	NA	Project:	Lakewood Assemblage 487099
Date Extracted:	06/01/22	Lab ID:	I2-390 mb2
Date Analyzed:	06/01/22	Data File:	I2-390 mb2.120
Matrix:	Soil	Instrument:	ICPMS2
Units:	mg/kg (ppm) Dry Weight	Operator:	SP

Analyte:	Concentration mg/kg (ppm)
Arsenic	<1
Cadmium	<1
Chromium	<1
Lead	<1
Mercury	<1

FRIEDMAN & BRUYA, INC.

ENVIRONMENTAL CHEMISTS

Analysis For Volatile Compounds By EPA Method 8260D

Client Sample ID:	DPT-1:1	Client:	TRC Environmental
Date Received:	05/31/22	Project:	Lakewood Assemblage 487099
Date Extracted:	06/01/22	Lab ID:	205491-01
Date Analyzed:	06/03/22	Data File:	060240.D
Matrix:	Soil	Instrument:	GCMS4
Units:	mg/kg (ppm) Dry Weight	Operator:	MG

Surrogates:	% Recovery:	Lower Limit:	Upper Limit:
1,2-Dichloroethane-d4	110 vo	90	109
Toluene-d8	96	89	112
4-Bromofluorobenzene	95	84	115

Compounds:	Concentration mg/kg (ppm)	Compounds:	Concentration mg/kg (ppm)
Dichlorodifluoromethane	<0.5	1,3-Dichloropropane	<0.05
Chloromethane	<0.5	Tetrachloroethene	<0.025
Vinyl chloride	<0.05	Dibromochloromethane	<0.05
Bromomethane	<0.5	1,2-Dibromoethane (EDB)	<0.05
Chloroethane	<0.5	Chlorobenzene	<0.05
Trichlorofluoromethane	<0.5	Ethylbenzene	<0.05
Acetone	<5	1,1,1,2-Tetrachloroethane	<0.05
1,1-Dichloroethene	<0.05	m,p-Xylene	<0.1
Hexane	<0.25	o-Xylene	<0.05
Methylene chloride	0.63 lc ca	Styrene	<0.05
Methyl t-butyl ether (MTBE)	<0.05	Isopropylbenzene	<0.05
trans-1,2-Dichloroethene	<0.05	Bromoform	<0.05
1,1-Dichloroethane	<0.05	n-Propylbenzene	<0.05
2,2-Dichloropropane	<0.05	Bromobenzene	<0.05
cis-1,2-Dichloroethene	<0.05	1,3,5-Trimethylbenzene	<0.05
Chloroform	<0.05	1,1,2,2-Tetrachloroethane	<0.05
2-Butanone (MEK)	<1	1,2,3-Trichloropropane	<0.05
1,2-Dichloroethane (EDC)	<0.05	2-Chlorotoluene	<0.05
1,1,1-Trichloroethane	<0.05	4-Chlorotoluene	<0.05
1,1-Dichloropropene	<0.05	tert-Butylbenzene	<0.05
Carbon tetrachloride	<0.05	1,2,4-Trimethylbenzene	<0.05
Benzene	<0.03	sec-Butylbenzene	<0.05
Trichloroethene	<0.02	p-Isopropyltoluene	<0.05
1,2-Dichloropropane	<0.05	1,3-Dichlorobenzene	<0.05
Bromodichloromethane	<0.05	1,4-Dichlorobenzene	<0.05
Dibromomethane	<0.05	1,2-Dichlorobenzene	<0.05
4-Methyl-2-pentanone	<1	1,2-Dibromo-3-chloropropane	<0.5
cis-1,3-Dichloropropene	<0.05	1,2,4-Trichlorobenzene	<0.25
Toluene	<0.05	Hexachlorobutadiene	<0.25
trans-1,3-Dichloropropene	<0.05	Naphthalene	<0.05
1,1,2-Trichloroethane	<0.05	1,2,3-Trichlorobenzene	<0.25
2-Hexanone	<0.5		

FRIEDMAN & BRUYA, INC.

ENVIRONMENTAL CHEMISTS

Analysis For Volatile Compounds By EPA Method 8260D

Client Sample ID:	DPT-2:2	Client:	TRC Environmental
Date Received:	05/31/22	Project:	Lakewood Assemblage 487099
Date Extracted:	06/01/22	Lab ID:	205491-05
Date Analyzed:	06/03/22	Data File:	060241.D
Matrix:	Soil	Instrument:	GCMS4
Units:	mg/kg (ppm) Dry Weight	Operator:	MG

Surrogates:	% Recovery:	Lower Limit:	Upper Limit:
1,2-Dichloroethane-d4	97	90	109
Toluene-d8	98	89	112
4-Bromofluorobenzene	98	84	115

Compounds:	Concentration mg/kg (ppm)	Compounds:	Concentration mg/kg (ppm)
Dichlorodifluoromethane	<0.5	1,3-Dichloropropane	<0.05
Chloromethane	<0.5	Tetrachloroethene	<0.025
Vinyl chloride	<0.05	Dibromochloromethane	<0.05
Bromomethane	<0.5	1,2-Dibromoethane (EDB)	<0.05
Chloroethane	<0.5	Chlorobenzene	<0.05
Trichlorofluoromethane	<0.5	Ethylbenzene	<0.05
Acetone	<5	1,1,1,2-Tetrachloroethane	<0.05
1,1-Dichloroethene	<0.05	m,p-Xylene	<0.1
Hexane	<0.25	o-Xylene	<0.05
Methylene chloride	<0.5	Styrene	<0.05
Methyl t-butyl ether (MTBE)	<0.05	Isopropylbenzene	<0.05
trans-1,2-Dichloroethene	<0.05	Bromoform	<0.05
1,1-Dichloroethane	<0.05	n-Propylbenzene	<0.05
2,2-Dichloropropane	<0.05	Bromobenzene	<0.05
cis-1,2-Dichloroethene	<0.05	1,3,5-Trimethylbenzene	<0.05
Chloroform	<0.05	1,1,2,2-Tetrachloroethane	<0.05
2-Butanone (MEK)	<1	1,2,3-Trichloropropane	<0.05
1,2-Dichloroethane (EDC)	<0.05	2-Chlorotoluene	<0.05
1,1,1-Trichloroethane	<0.05	4-Chlorotoluene	<0.05
1,1-Dichloropropene	<0.05	tert-Butylbenzene	<0.05
Carbon tetrachloride	<0.05	1,2,4-Trimethylbenzene	<0.05
Benzene	<0.03	sec-Butylbenzene	<0.05
Trichloroethene	<0.02	p-Isopropyltoluene	<0.05
1,2-Dichloropropane	<0.05	1,3-Dichlorobenzene	<0.05
Bromodichloromethane	<0.05	1,4-Dichlorobenzene	<0.05
Dibromomethane	<0.05	1,2-Dichlorobenzene	<0.05
4-Methyl-2-pentanone	<1	1,2-Dibromo-3-chloropropane	<0.5
cis-1,3-Dichloropropene	<0.05	1,2,4-Trichlorobenzene	<0.25
Toluene	<0.05	Hexachlorobutadiene	<0.25
trans-1,3-Dichloropropene	<0.05	Naphthalene	<0.05
1,1,2-Trichloroethane	<0.05	1,2,3-Trichlorobenzene	<0.25
2-Hexanone	<0.5		

FRIEDMAN & BRUYA, INC.

ENVIRONMENTAL CHEMISTS

Analysis For Volatile Compounds By EPA Method 8260D

Client Sample ID:	DPT-3:2	Client:	TRC Environmental
Date Received:	05/31/22	Project:	Lakewood Assemblage 487099
Date Extracted:	06/01/22	Lab ID:	205491-08
Date Analyzed:	06/03/22	Data File:	060242.D
Matrix:	Soil	Instrument:	GCMS4
Units:	mg/kg (ppm) Dry Weight	Operator:	MG

Surrogates:	% Recovery:	Lower Limit:	Upper Limit:
1,2-Dichloroethane-d4	103	90	109
Toluene-d8	101	89	112
4-Bromofluorobenzene	110	84	115

Compounds:	Concentration mg/kg (ppm)	Compounds:	Concentration mg/kg (ppm)
Dichlorodifluoromethane	<0.5	1,3-Dichloropropane	<0.05
Chloromethane	<0.5	Tetrachloroethene	<0.025
Vinyl chloride	<0.05	Dibromochloromethane	<0.05
Bromomethane	<0.5	1,2-Dibromoethane (EDB)	<0.05
Chloroethane	<0.5	Chlorobenzene	<0.05
Trichlorofluoromethane	<0.5	Ethylbenzene	<0.05
Acetone	<5	1,1,1,2-Tetrachloroethane	<0.05
1,1-Dichloroethene	<0.05	m,p-Xylene	<0.1
Hexane	<0.25	o-Xylene	<0.05
Methylene chloride	<0.5	Styrene	<0.05
Methyl t-butyl ether (MTBE)	<0.05	Isopropylbenzene	<0.05
trans-1,2-Dichloroethene	<0.05	Bromoform	<0.05
1,1-Dichloroethane	<0.05	n-Propylbenzene	<0.05
2,2-Dichloropropane	<0.05	Bromobenzene	<0.05
cis-1,2-Dichloroethene	<0.05	1,3,5-Trimethylbenzene	<0.05
Chloroform	<0.05	1,1,2,2-Tetrachloroethane	<0.05
2-Butanone (MEK)	<1	1,2,3-Trichloropropane	<0.05
1,2-Dichloroethane (EDC)	<0.05	2-Chlorotoluene	<0.05
1,1,1-Trichloroethane	<0.05	4-Chlorotoluene	<0.05
1,1-Dichloropropene	<0.05	tert-Butylbenzene	<0.05
Carbon tetrachloride	<0.05	1,2,4-Trimethylbenzene	<0.05
Benzene	<0.03	sec-Butylbenzene	<0.05
Trichloroethene	<0.02	p-Isopropyltoluene	<0.05
1,2-Dichloropropane	<0.05	1,3-Dichlorobenzene	<0.05
Bromodichloromethane	<0.05	1,4-Dichlorobenzene	<0.05
Dibromomethane	<0.05	1,2-Dichlorobenzene	<0.05
4-Methyl-2-pentanone	<1	1,2-Dibromo-3-chloropropane	<0.5
cis-1,3-Dichloropropene	<0.05	1,2,4-Trichlorobenzene	<0.25
Toluene	<0.05	Hexachlorobutadiene	<0.25
trans-1,3-Dichloropropene	<0.05	Naphthalene	<0.05
1,1,2-Trichloroethane	<0.05	1,2,3-Trichlorobenzene	<0.25
2-Hexanone	<0.5		

FRIEDMAN & BRUYA, INC.

ENVIRONMENTAL CHEMISTS

Analysis For Volatile Compounds By EPA Method 8260D

Client Sample ID:	DPT-4:2	Client:	TRC Environmental
Date Received:	05/31/22	Project:	Lakewood Assemblage 487099
Date Extracted:	06/01/22	Lab ID:	205491-11
Date Analyzed:	06/03/22	Data File:	060243.D
Matrix:	Soil	Instrument:	GCMS4
Units:	mg/kg (ppm) Dry Weight	Operator:	MG

Surrogates:	% Recovery:	Lower Limit:	Upper Limit:
1,2-Dichloroethane-d4	102	90	109
Toluene-d8	97	89	112
4-Bromofluorobenzene	98	84	115

Compounds:	Concentration mg/kg (ppm)	Compounds:	Concentration mg/kg (ppm)
Dichlorodifluoromethane	<0.5	1,3-Dichloropropane	<0.05
Chloromethane	<0.5	Tetrachloroethene	<0.025
Vinyl chloride	<0.05	Dibromochloromethane	<0.05
Bromomethane	<0.5	1,2-Dibromoethane (EDB)	<0.05
Chloroethane	<0.5	Chlorobenzene	<0.05
Trichlorofluoromethane	<0.5	Ethylbenzene	<0.05
Acetone	<5	1,1,1,2-Tetrachloroethane	<0.05
1,1-Dichloroethene	<0.05	m,p-Xylene	<0.1
Hexane	<0.25	o-Xylene	<0.05
Methylene chloride	<0.5	Styrene	<0.05
Methyl t-butyl ether (MTBE)	<0.05	Isopropylbenzene	<0.05
trans-1,2-Dichloroethene	<0.05	Bromoform	<0.05
1,1-Dichloroethane	<0.05	n-Propylbenzene	<0.05
2,2-Dichloropropane	<0.05	Bromobenzene	<0.05
cis-1,2-Dichloroethene	<0.05	1,3,5-Trimethylbenzene	<0.05
Chloroform	<0.05	1,1,2,2-Tetrachloroethane	<0.05
2-Butanone (MEK)	<1	1,2,3-Trichloropropane	<0.05
1,2-Dichloroethane (EDC)	<0.05	2-Chlorotoluene	<0.05
1,1,1-Trichloroethane	<0.05	4-Chlorotoluene	<0.05
1,1-Dichloropropene	<0.05	tert-Butylbenzene	<0.05
Carbon tetrachloride	<0.05	1,2,4-Trimethylbenzene	<0.05
Benzene	<0.03	sec-Butylbenzene	<0.05
Trichloroethene	<0.02	p-Isopropyltoluene	<0.05
1,2-Dichloropropane	<0.05	1,3-Dichlorobenzene	<0.05
Bromodichloromethane	<0.05	1,4-Dichlorobenzene	<0.05
Dibromomethane	<0.05	1,2-Dichlorobenzene	<0.05
4-Methyl-2-pentanone	<1	1,2-Dibromo-3-chloropropane	<0.5
cis-1,3-Dichloropropene	<0.05	1,2,4-Trichlorobenzene	<0.25
Toluene	<0.05	Hexachlorobutadiene	<0.25
trans-1,3-Dichloropropene	<0.05	Naphthalene	<0.05
1,1,2-Trichloroethane	<0.05	1,2,3-Trichlorobenzene	<0.25
2-Hexanone	<0.5		

FRIEDMAN & BRUYA, INC.

ENVIRONMENTAL CHEMISTS

Analysis For Volatile Compounds By EPA Method 8260D

Client Sample ID:	DPT-5:2	Client:	TRC Environmental
Date Received:	05/31/22	Project:	Lakewood Assemblage 487099
Date Extracted:	06/01/22	Lab ID:	205491-14
Date Analyzed:	06/03/22	Data File:	060244.D
Matrix:	Soil	Instrument:	GCMS4
Units:	mg/kg (ppm) Dry Weight	Operator:	MG

Surrogates:	% Recovery:	Lower Limit:	Upper Limit:
1,2-Dichloroethane-d4	107	90	109
Toluene-d8	97	89	112
4-Bromofluorobenzene	99	84	115

Compounds:	Concentration mg/kg (ppm)	Compounds:	Concentration mg/kg (ppm)
Dichlorodifluoromethane	<0.5	1,3-Dichloropropane	<0.05
Chloromethane	<0.5	Tetrachloroethene	<0.025
Vinyl chloride	<0.05	Dibromochloromethane	<0.05
Bromomethane	<0.5	1,2-Dibromoethane (EDB)	<0.05
Chloroethane	<0.5	Chlorobenzene	<0.05
Trichlorofluoromethane	<0.5	Ethylbenzene	<0.05
Acetone	<5	1,1,1,2-Tetrachloroethane	<0.05
1,1-Dichloroethene	<0.05	m,p-Xylene	<0.1
Hexane	<0.25	o-Xylene	<0.05
Methylene chloride	<0.5	Styrene	<0.05
Methyl t-butyl ether (MTBE)	<0.05	Isopropylbenzene	<0.05
trans-1,2-Dichloroethene	<0.05	Bromoform	<0.05
1,1-Dichloroethane	<0.05	n-Propylbenzene	<0.05
2,2-Dichloropropane	<0.05	Bromobenzene	<0.05
cis-1,2-Dichloroethene	<0.05	1,3,5-Trimethylbenzene	<0.05
Chloroform	<0.05	1,1,2,2-Tetrachloroethane	<0.05
2-Butanone (MEK)	<1	1,2,3-Trichloropropane	<0.05
1,2-Dichloroethane (EDC)	<0.05	2-Chlorotoluene	<0.05
1,1,1-Trichloroethane	<0.05	4-Chlorotoluene	<0.05
1,1-Dichloropropene	<0.05	tert-Butylbenzene	<0.05
Carbon tetrachloride	<0.05	1,2,4-Trimethylbenzene	<0.05
Benzene	<0.03	sec-Butylbenzene	<0.05
Trichloroethene	<0.02	p-Isopropyltoluene	<0.05
1,2-Dichloropropane	<0.05	1,3-Dichlorobenzene	<0.05
Bromodichloromethane	<0.05	1,4-Dichlorobenzene	<0.05
Dibromomethane	<0.05	1,2-Dichlorobenzene	<0.05
4-Methyl-2-pentanone	<1	1,2-Dibromo-3-chloropropane	<0.5
cis-1,3-Dichloropropene	<0.05	1,2,4-Trichlorobenzene	<0.25
Toluene	<0.05	Hexachlorobutadiene	<0.25
trans-1,3-Dichloropropene	<0.05	Naphthalene	<0.05
1,1,2-Trichloroethane	<0.05	1,2,3-Trichlorobenzene	<0.25
2-Hexanone	<0.5		

FRIEDMAN & BRUYA, INC.

ENVIRONMENTAL CHEMISTS

Analysis For Volatile Compounds By EPA Method 8260D

Client Sample ID:	DPT-6:2.5	Client:	TRC Environmental
Date Received:	05/31/22	Project:	Lakewood Assemblage 487099
Date Extracted:	06/01/22	Lab ID:	205491-17
Date Analyzed:	06/03/22	Data File:	060245.D
Matrix:	Soil	Instrument:	GCMS4
Units:	mg/kg (ppm) Dry Weight	Operator:	MG

Surrogates:	% Recovery:	Lower Limit:	Upper Limit:
1,2-Dichloroethane-d4	102	90	109
Toluene-d8	97	89	112
4-Bromofluorobenzene	98	84	115

Compounds:	Concentration mg/kg (ppm)	Compounds:	Concentration mg/kg (ppm)
Dichlorodifluoromethane	<0.5	1,3-Dichloropropane	<0.05
Chloromethane	<0.5	Tetrachloroethene	<0.025
Vinyl chloride	<0.05	Dibromochloromethane	<0.05
Bromomethane	<0.5	1,2-Dibromoethane (EDB)	<0.05
Chloroethane	<0.5	Chlorobenzene	<0.05
Trichlorofluoromethane	<0.5	Ethylbenzene	<0.05
Acetone	<5	1,1,1,2-Tetrachloroethane	<0.05
1,1-Dichloroethene	<0.05	m,p-Xylene	<0.1
Hexane	<0.25	o-Xylene	<0.05
Methylene chloride	<0.5	Styrene	<0.05
Methyl t-butyl ether (MTBE)	<0.05	Isopropylbenzene	<0.05
trans-1,2-Dichloroethene	<0.05	Bromoform	<0.05
1,1-Dichloroethane	<0.05	n-Propylbenzene	<0.05
2,2-Dichloropropane	<0.05	Bromobenzene	<0.05
cis-1,2-Dichloroethene	<0.05	1,3,5-Trimethylbenzene	<0.05
Chloroform	<0.05	1,1,2,2-Tetrachloroethane	<0.05
2-Butanone (MEK)	<1	1,2,3-Trichloropropane	<0.05
1,2-Dichloroethane (EDC)	<0.05	2-Chlorotoluene	<0.05
1,1,1-Trichloroethane	<0.05	4-Chlorotoluene	<0.05
1,1-Dichloropropene	<0.05	tert-Butylbenzene	<0.05
Carbon tetrachloride	<0.05	1,2,4-Trimethylbenzene	<0.05
Benzene	<0.03	sec-Butylbenzene	<0.05
Trichloroethene	<0.02	p-Isopropyltoluene	<0.05
1,2-Dichloropropane	<0.05	1,3-Dichlorobenzene	<0.05
Bromodichloromethane	<0.05	1,4-Dichlorobenzene	<0.05
Dibromomethane	<0.05	1,2-Dichlorobenzene	<0.05
4-Methyl-2-pentanone	<1	1,2-Dibromo-3-chloropropane	<0.5
cis-1,3-Dichloropropene	<0.05	1,2,4-Trichlorobenzene	<0.25
Toluene	<0.05	Hexachlorobutadiene	<0.25
trans-1,3-Dichloropropene	<0.05	Naphthalene	<0.05
1,1,2-Trichloroethane	<0.05	1,2,3-Trichlorobenzene	<0.25
2-Hexanone	<0.5		

FRIEDMAN & BRUYA, INC.

ENVIRONMENTAL CHEMISTS

Analysis For Volatile Compounds By EPA Method 8260D

Client Sample ID:	DPT-7:2	Client:	TRC Environmental
Date Received:	05/31/22	Project:	Lakewood Assemblage 487099
Date Extracted:	06/01/22	Lab ID:	205491-20
Date Analyzed:	06/03/22	Data File:	060246.D
Matrix:	Soil	Instrument:	GCMS4
Units:	mg/kg (ppm) Dry Weight	Operator:	MG

Surrogates:	% Recovery:	Lower Limit:	Upper Limit:
1,2-Dichloroethane-d4	105	90	109
Toluene-d8	98	89	112
4-Bromofluorobenzene	97	84	115

Compounds:	Concentration mg/kg (ppm)	Compounds:	Concentration mg/kg (ppm)
Dichlorodifluoromethane	<0.5	1,3-Dichloropropane	<0.05
Chloromethane	<0.5	Tetrachloroethene	<0.025
Vinyl chloride	<0.05	Dibromochloromethane	<0.05
Bromomethane	<0.5	1,2-Dibromoethane (EDB)	<0.05
Chloroethane	<0.5	Chlorobenzene	<0.05
Trichlorofluoromethane	<0.5	Ethylbenzene	<0.05
Acetone	<5	1,1,1,2-Tetrachloroethane	<0.05
1,1-Dichloroethene	<0.05	m,p-Xylene	<0.1
Hexane	<0.25	o-Xylene	<0.05
Methylene chloride	<0.5	Styrene	<0.05
Methyl t-butyl ether (MTBE)	<0.05	Isopropylbenzene	<0.05
trans-1,2-Dichloroethene	<0.05	Bromoform	<0.05
1,1-Dichloroethane	<0.05	n-Propylbenzene	<0.05
2,2-Dichloropropane	<0.05	Bromobenzene	<0.05
cis-1,2-Dichloroethene	<0.05	1,3,5-Trimethylbenzene	<0.05
Chloroform	<0.05	1,1,2,2-Tetrachloroethane	<0.05
2-Butanone (MEK)	<1	1,2,3-Trichloropropane	<0.05
1,2-Dichloroethane (EDC)	<0.05	2-Chlorotoluene	<0.05
1,1,1-Trichloroethane	<0.05	4-Chlorotoluene	<0.05
1,1-Dichloropropene	<0.05	tert-Butylbenzene	<0.05
Carbon tetrachloride	<0.05	1,2,4-Trimethylbenzene	<0.05
Benzene	<0.03	sec-Butylbenzene	<0.05
Trichloroethene	<0.02	p-Isopropyltoluene	<0.05
1,2-Dichloropropane	<0.05	1,3-Dichlorobenzene	<0.05
Bromodichloromethane	<0.05	1,4-Dichlorobenzene	<0.05
Dibromomethane	<0.05	1,2-Dichlorobenzene	<0.05
4-Methyl-2-pentanone	<1	1,2-Dibromo-3-chloropropane	<0.5
cis-1,3-Dichloropropene	<0.05	1,2,4-Trichlorobenzene	<0.25
Toluene	<0.05	Hexachlorobutadiene	<0.25
trans-1,3-Dichloropropene	<0.05	Naphthalene	<0.05
1,1,2-Trichloroethane	<0.05	1,2,3-Trichlorobenzene	<0.25
2-Hexanone	<0.5		

Analysis For Volatile Compounds By EPA Method 8260D

Client Sample ID:	DPT-8:2	Client:	TRC Environmental
Date Received:	05/31/22	Project:	Lakewood Assemblage 487099
Date Extracted:	06/09/22	Lab ID:	205491-23
Date Analyzed:	06/09/22	Data File:	060906.D
Matrix:	Soil	Instrument:	GCMS4
Units:	mg/kg (ppm) Dry Weight	Operator:	RF

Surrogates:	% Recovery:	Lower Limit:	Upper Limit:
1,2-Dichloroethane-d4	101	90	109
Toluene-d8	99	89	112
4-Bromofluorobenzene	96	84	115

Compounds:	Concentration mg/kg (ppm)	Compounds:	Concentration mg/kg (ppm)
Dichlorodifluoromethane	<0.5	1,3-Dichloropropane	<0.05
Chloromethane	<0.5	Tetrachloroethene	<0.025
Vinyl chloride	<0.05	Dibromochloromethane	<0.05
Bromomethane	<0.5	1,2-Dibromoethane (EDB)	<0.05
Chloroethane	<0.5	Chlorobenzene	<0.05
Trichlorofluoromethane	<0.5	Ethylbenzene	<0.05
Acetone	<5	1,1,1,2-Tetrachloroethane	<0.05
1,1-Dichloroethene	<0.05	m,p-Xylene	<0.1
Hexane	<0.25	o-Xylene	<0.05
Methylene chloride	<0.5	Styrene	<0.05
Methyl t-butyl ether (MTBE)	<0.05	Isopropylbenzene	<0.05
trans-1,2-Dichloroethene	<0.05	Bromoform	<0.05
1,1-Dichloroethane	<0.05	n-Propylbenzene	<0.05
2,2-Dichloropropane	<0.05	Bromobenzene	<0.05
cis-1,2-Dichloroethene	<0.05	1,3,5-Trimethylbenzene	<0.05
Chloroform	<0.05	1,1,2,2-Tetrachloroethane	<0.05
2-Butanone (MEK)	<1	1,2,3-Trichloropropane	<0.05
1,2-Dichloroethane (EDC)	<0.05	2-Chlorotoluene	<0.05
1,1,1-Trichloroethane	<0.05	4-Chlorotoluene	<0.05
1,1-Dichloropropene	<0.05	tert-Butylbenzene	<0.05
Carbon tetrachloride	<0.05	1,2,4-Trimethylbenzene	<0.05
Benzene	<0.03	sec-Butylbenzene	<0.05
Trichloroethene	<0.02	p-Isopropyltoluene	<0.05
1,2-Dichloropropane	<0.05	1,3-Dichlorobenzene	<0.05
Bromodichloromethane	<0.05	1,4-Dichlorobenzene	<0.05
Dibromomethane	<0.05	1,2-Dichlorobenzene	<0.05
4-Methyl-2-pentanone	<1	1,2-Dibromo-3-chloropropane	<0.5
cis-1,3-Dichloropropene	<0.05	1,2,4-Trichlorobenzene	<0.25
Toluene	<0.05	Hexachlorobutadiene	<0.25
trans-1,3-Dichloropropene	<0.05	Naphthalene	<0.05
1,1,2-Trichloroethane	<0.05	1,2,3-Trichlorobenzene	<0.25
2-Hexanone	<0.5		

Analysis For Volatile Compounds By EPA Method 8260D

Client Sample ID:	DPT-9:2	Client:	TRC Environmental
Date Received:	05/31/22	Project:	Lakewood Assemblage 487099
Date Extracted:	06/09/22	Lab ID:	205491-25
Date Analyzed:	06/09/22	Data File:	060907.D
Matrix:	Soil	Instrument:	GCMS4
Units:	mg/kg (ppm) Dry Weight	Operator:	RF

Surrogates:	% Recovery:	Lower Limit:	Upper Limit:
1,2-Dichloroethane-d4	109	90	109
Toluene-d8	100	89	112
4-Bromofluorobenzene	99	84	115

Compounds:	Concentration mg/kg (ppm)	Compounds:	Concentration mg/kg (ppm)
Dichlorodifluoromethane	<0.5	1,3-Dichloropropane	<0.05
Chloromethane	<0.5	Tetrachloroethene	<0.025
Vinyl chloride	<0.05	Dibromochloromethane	<0.05
Bromomethane	<0.5	1,2-Dibromoethane (EDB)	<0.05
Chloroethane	<0.5	Chlorobenzene	<0.05
Trichlorofluoromethane	<0.5	Ethylbenzene	<0.05
Acetone	<5	1,1,1,2-Tetrachloroethane	<0.05
1,1-Dichloroethene	<0.05	m,p-Xylene	<0.1
Hexane	<0.25	o-Xylene	<0.05
Methylene chloride	<0.5	Styrene	<0.05
Methyl t-butyl ether (MTBE)	<0.05	Isopropylbenzene	<0.05
trans-1,2-Dichloroethene	<0.05	Bromoform	<0.05
1,1-Dichloroethane	<0.05	n-Propylbenzene	<0.05
2,2-Dichloropropane	<0.05	Bromobenzene	<0.05
cis-1,2-Dichloroethene	<0.05	1,3,5-Trimethylbenzene	<0.05
Chloroform	<0.05	1,1,2,2-Tetrachloroethane	<0.05
2-Butanone (MEK)	<1	1,2,3-Trichloropropane	<0.05
1,2-Dichloroethane (EDC)	<0.05	2-Chlorotoluene	<0.05
1,1,1-Trichloroethane	<0.05	4-Chlorotoluene	<0.05
1,1-Dichloropropene	<0.05	tert-Butylbenzene	<0.05
Carbon tetrachloride	<0.05	1,2,4-Trimethylbenzene	<0.05
Benzene	<0.03	sec-Butylbenzene	<0.05
Trichloroethene	<0.02	p-Isopropyltoluene	<0.05
1,2-Dichloropropane	<0.05	1,3-Dichlorobenzene	<0.05
Bromodichloromethane	<0.05	1,4-Dichlorobenzene	<0.05
Dibromomethane	<0.05	1,2-Dichlorobenzene	<0.05
4-Methyl-2-pentanone	<1	1,2-Dibromo-3-chloropropane	<0.5
cis-1,3-Dichloropropene	<0.05	1,2,4-Trichlorobenzene	<0.25
Toluene	<0.05	Hexachlorobutadiene	<0.25
trans-1,3-Dichloropropene	<0.05	Naphthalene	<0.05
1,1,2-Trichloroethane	<0.05	1,2,3-Trichlorobenzene	<0.25
2-Hexanone	<0.5		

Analysis For Volatile Compounds By EPA Method 8260D

Client Sample ID:	Method Blank	Client:	TRC Environmental
Date Received:	Not Applicable	Project:	Lakewood Assemblage 487099
Date Extracted:	06/01/22	Lab ID:	02-1301 mb
Date Analyzed:	06/01/22	Data File:	060105.D
Matrix:	Soil	Instrument:	GCMS4
Units:	mg/kg (ppm) Dry Weight	Operator:	RF

Surrogates:	% Recovery:	Lower Limit:	Upper Limit:
1,2-Dichloroethane-d4	100	90	109
Toluene-d8	98	89	112
4-Bromofluorobenzene	102	84	115

Compounds:	Concentration mg/kg (ppm)	Compounds:	Concentration mg/kg (ppm)
Dichlorodifluoromethane	<0.5	1,3-Dichloropropane	<0.05
Chloromethane	<0.5	Tetrachloroethene	<0.025
Vinyl chloride	<0.05	Dibromochloromethane	<0.05
Bromomethane	<0.5	1,2-Dibromoethane (EDB)	<0.05
Chloroethane	<0.5	Chlorobenzene	<0.05
Trichlorofluoromethane	<0.5	Ethylbenzene	<0.05
Acetone	<5	1,1,1,2-Tetrachloroethane	<0.05
1,1-Dichloroethene	<0.05	m,p-Xylene	<0.1
Hexane	<0.25	o-Xylene	<0.05
Methylene chloride	<0.5	Styrene	<0.05
Methyl t-butyl ether (MTBE)	<0.05	Isopropylbenzene	<0.05
trans-1,2-Dichloroethene	<0.05	Bromoform	<0.05
1,1-Dichloroethane	<0.05	n-Propylbenzene	<0.05
2,2-Dichloropropane	<0.05	Bromobenzene	<0.05
cis-1,2-Dichloroethene	<0.05	1,3,5-Trimethylbenzene	<0.05
Chloroform	<0.05	1,1,2,2-Tetrachloroethane	<0.05
2-Butanone (MEK)	<1	1,2,3-Trichloropropane	<0.05
1,2-Dichloroethane (EDC)	<0.05	2-Chlorotoluene	<0.05
1,1,1-Trichloroethane	<0.05	4-Chlorotoluene	<0.05
1,1-Dichloropropene	<0.05	tert-Butylbenzene	<0.05
Carbon tetrachloride	<0.05	1,2,4-Trimethylbenzene	<0.05
Benzene	<0.03	sec-Butylbenzene	<0.05
Trichloroethene	<0.02	p-Isopropyltoluene	<0.05
1,2-Dichloropropane	<0.05	1,3-Dichlorobenzene	<0.05
Bromodichloromethane	<0.05	1,4-Dichlorobenzene	<0.05
Dibromomethane	<0.05	1,2-Dichlorobenzene	<0.05
4-Methyl-2-pentanone	<1	1,2-Dibromo-3-chloropropane	<0.5
cis-1,3-Dichloropropene	<0.05	1,2,4-Trichlorobenzene	<0.25
Toluene	<0.05	Hexachlorobutadiene	<0.25
trans-1,3-Dichloropropene	<0.05	Naphthalene	<0.05
1,1,2-Trichloroethane	<0.05	1,2,3-Trichlorobenzene	<0.25
2-Hexanone	<0.5		

Analysis For Volatile Compounds By EPA Method 8260D

Client Sample ID:	Method Blank	Client:	TRC Environmental
Date Received:	Not Applicable	Project:	Lakewood Assemblage 487099
Date Extracted:	06/09/22	Lab ID:	02-1357 mb
Date Analyzed:	06/09/22	Data File:	060905.D
Matrix:	Soil	Instrument:	GCMS4
Units:	mg/kg (ppm) Dry Weight	Operator:	RF

Surrogates:	% Recovery:	Lower Limit:	Upper Limit:
1,2-Dichloroethane-d4	103	90	109
Toluene-d8	99	89	112
4-Bromofluorobenzene	98	84	115

Compounds:	Concentration mg/kg (ppm)	Compounds:	Concentration mg/kg (ppm)
Dichlorodifluoromethane	<0.5	1,3-Dichloropropane	<0.05
Chloromethane	<0.5	Tetrachloroethene	<0.025
Vinyl chloride	<0.05	Dibromochloromethane	<0.05
Bromomethane	<0.5	1,2-Dibromoethane (EDB)	<0.05
Chloroethane	<0.5	Chlorobenzene	<0.05
Trichlorofluoromethane	<0.5	Ethylbenzene	<0.05
Acetone	<5	1,1,1,2-Tetrachloroethane	<0.05
1,1-Dichloroethene	<0.05	m,p-Xylene	<0.1
Hexane	<0.25	o-Xylene	<0.05
Methylene chloride	<0.5	Styrene	<0.05
Methyl t-butyl ether (MTBE)	<0.05	Isopropylbenzene	<0.05
trans-1,2-Dichloroethene	<0.05	Bromoform	<0.05
1,1-Dichloroethane	<0.05	n-Propylbenzene	<0.05
2,2-Dichloropropane	<0.05	Bromobenzene	<0.05
cis-1,2-Dichloroethene	<0.05	1,3,5-Trimethylbenzene	<0.05
Chloroform	<0.05	1,1,2,2-Tetrachloroethane	<0.05
2-Butanone (MEK)	<1	1,2,3-Trichloropropane	<0.05
1,2-Dichloroethane (EDC)	<0.05	2-Chlorotoluene	<0.05
1,1,1-Trichloroethane	<0.05	4-Chlorotoluene	<0.05
1,1-Dichloropropene	<0.05	tert-Butylbenzene	<0.05
Carbon tetrachloride	<0.05	1,2,4-Trimethylbenzene	<0.05
Benzene	<0.03	sec-Butylbenzene	<0.05
Trichloroethene	<0.02	p-Isopropyltoluene	<0.05
1,2-Dichloropropane	<0.05	1,3-Dichlorobenzene	<0.05
Bromodichloromethane	<0.05	1,4-Dichlorobenzene	<0.05
Dibromomethane	<0.05	1,2-Dichlorobenzene	<0.05
4-Methyl-2-pentanone	<1	1,2-Dibromo-3-chloropropane	<0.5
cis-1,3-Dichloropropene	<0.05	1,2,4-Trichlorobenzene	<0.25
Toluene	<0.05	Hexachlorobutadiene	<0.25
trans-1,3-Dichloropropene	<0.05	Naphthalene	<0.05
1,1,2-Trichloroethane	<0.05	1,2,3-Trichlorobenzene	<0.25
2-Hexanone	<0.5		

Analysis For Semivolatile Compounds By EPA Method 8270E

Client Sample ID:	DPT-1:1	Client:	TRC Environmental
Date Received:	05/31/22	Project:	Lakewood Assemblage 487099
Date Extracted:	06/01/22	Lab ID:	205491-01 1/5
Date Analyzed:	06/01/22	Data File:	060113.D
Matrix:	Soil	Instrument:	GCMS9
Units:	mg/kg (ppm) Dry Weight	Operator:	VM

Surrogates:	% Recovery:	Lower Limit:	Upper Limit:
2-Fluorophenol	69	24	111
Phenol-d6	76	37	116
Nitrobenzene-d5	74	38	117
2-Fluorobiphenyl	83 J	45	117
2,4,6-Tribromophenol	85	11	158
Terphenyl-d14	87	50	124

Compounds:	Concentration mg/kg (ppm)
Benz(a)anthracene	<0.01
Chrysene	<0.01
Benzo(a)pyrene	<0.01
Benzo(b)fluoranthene	<0.01
Benzo(k)fluoranthene	<0.01
Indeno(1,2,3-cd)pyrene	<0.01
Dibenz(a,h)anthracene	<0.01

Analysis For Semivolatile Compounds By EPA Method 8270E

Client Sample ID:	DPT-4:2	Client:	TRC Environmental
Date Received:	05/31/22	Project:	Lakewood Assemblage 487099
Date Extracted:	06/01/22	Lab ID:	205491-11 1/25
Date Analyzed:	06/01/22	Data File:	060119.D
Matrix:	Soil	Instrument:	GCMS9
Units:	mg/kg (ppm) Dry Weight	Operator:	VM

Surrogates:	% Recovery:	Lower Limit:	Upper Limit:
2-Fluorophenol	44 d	24	111
Phenol-d6	62 d	37	116
Nitrobenzene-d5	58 d	38	117
2-Fluorobiphenyl	68 J d	45	117
2,4,6-Tribromophenol	69 d	11	158
Terphenyl-d14	82 d	50	124

Compounds:	Concentration mg/kg (ppm)
Benz(a)anthracene	<0.05
Chrysene	<0.05
Benzo(a)pyrene	<0.05
Benzo(b)fluoranthene	<0.05
Benzo(k)fluoranthene	<0.05
Indeno(1,2,3-cd)pyrene	<0.05
Dibenz(a,h)anthracene	<0.05

Analysis For Semivolatile Compounds By EPA Method 8270E

Client Sample ID:	DPT-5:2	Client:	TRC Environmental
Date Received:	05/31/22	Project:	Lakewood Assemblage 487099
Date Extracted:	06/01/22	Lab ID:	205491-14 1/25
Date Analyzed:	06/06/22	Data File:	060615.D
Matrix:	Soil	Instrument:	GCMS12
Units:	mg/kg (ppm) Dry Weight	Operator:	ya

Surrogates:	% Recovery:	Lower Limit:	Upper Limit:
2-Fluorophenol	59 d	39	103
Phenol-d6	67 d	48	109
Nitrobenzene-d5	64 d	23	138
2-Fluorobiphenyl	73 d	50	150
2,4,6-Tribromophenol	60 d ca	40	127
Terphenyl-d14	82 d	50	150

Compounds:	Concentration mg/kg (ppm)
Benz(a)anthracene	0.20
Chrysene	0.23
Benzo(a)pyrene	0.22
Benzo(b)fluoranthene	0.31
Benzo(k)fluoranthene	0.094
Indeno(1,2,3-cd)pyrene	0.096
Dibenz(a,h)anthracene	<0.05

Analysis For Semivolatile Compounds By EPA Method 8270E

Client Sample ID:	DPT-7:2	Client:	TRC Environmental
Date Received:	05/31/22	Project:	Lakewood Assemblage 487099
Date Extracted:	06/01/22	Lab ID:	205491-20 1/25
Date Analyzed:	06/06/22	Data File:	060614.D
Matrix:	Soil	Instrument:	GCMS12
Units:	mg/kg (ppm) Dry Weight	Operator:	ya

Surrogates:	% Recovery:	Lower Limit:	Upper Limit:
2-Fluorophenol	61 d	39	103
Phenol-d6	72 d	48	109
Nitrobenzene-d5	68 d	23	138
2-Fluorobiphenyl	78 d	50	150
2,4,6-Tribromophenol	68 d ca	40	127
Terphenyl-d14	78 d	50	150

Compounds:	Concentration mg/kg (ppm)
Benz(a)anthracene	0.064
Chrysene	0.078
Benzo(a)pyrene	0.11
Benzo(b)fluoranthene	0.12
Benzo(k)fluoranthene	<0.05
Indeno(1,2,3-cd)pyrene	0.059
Dibenz(a,h)anthracene	<0.05

Analysis For Semivolatile Compounds By EPA Method 8270E

Client Sample ID:	DPT-9:2	Client:	TRC Environmental
Date Received:	05/31/22	Project:	Lakewood Assemblage 487099
Date Extracted:	06/01/22	Lab ID:	205491-25 1/5
Date Analyzed:	06/01/22	Data File:	060114.D
Matrix:	Soil	Instrument:	GCMS9
Units:	mg/kg (ppm) Dry Weight	Operator:	VM

Surrogates:	% Recovery:	Lower Limit:	Upper Limit:
2-Fluorophenol	70	24	111
Phenol-d6	75	37	116
Nitrobenzene-d5	75	38	117
2-Fluorobiphenyl	82 J	45	117
2,4,6-Tribromophenol	86	11	158
Terphenyl-d14	86	50	124

Compounds:	Concentration mg/kg (ppm)
Benz(a)anthracene	<0.01
Chrysene	<0.01
Benzo(a)pyrene	<0.01
Benzo(b)fluoranthene	<0.01
Benzo(k)fluoranthene	<0.01
Indeno(1,2,3-cd)pyrene	<0.01
Dibenz(a,h)anthracene	<0.01

Analysis For Semivolatile Compounds By EPA Method 8270E

Client Sample ID:	Method Blank	Client:	TRC Environmental
Date Received:	Not Applicable	Project:	Lakewood Assemblage 487099
Date Extracted:	06/01/22	Lab ID:	02-1324 mb 1/5
Date Analyzed:	06/01/22	Data File:	060112.D
Matrix:	Soil	Instrument:	GCMS9
Units:	mg/kg (ppm) Dry Weight	Operator:	VM

Surrogates:	% Recovery:	Lower Limit:	Upper Limit:
2-Fluorophenol	81	24	111
Phenol-d6	91	37	116
Nitrobenzene-d5	86	38	117
2-Fluorobiphenyl	98 J	45	117
2,4,6-Tribromophenol	91	11	158
Terphenyl-d14	96	50	124

Compounds:	Concentration mg/kg (ppm)
Benz(a)anthracene	<0.01
Chrysene	<0.01
Benzo(a)pyrene	<0.01
Benzo(b)fluoranthene	<0.01
Benzo(k)fluoranthene	<0.01
Indeno(1,2,3-cd)pyrene	<0.01
Dibenz(a,h)anthracene	<0.01

Analysis For PCBs By EPA Method 8082A

Client Sample ID:	DPT-1:1	Client:	TRC Environmental
Date Received:	05/31/22	Project:	Lakewood Assemblage 487099
Date Extracted:	06/01/22	Lab ID:	205491-01 1/6
Date Analyzed:	06/01/22	Data File:	060133.D
Matrix:	Soil	Instrument:	GC7
Units:	mg/kg (ppm) Dry Weight	Operator:	MG

Surrogates:	% Recovery:	Lower Limit:	Upper Limit:
TCMX	92	23	127

Compounds:	Concentration mg/kg (ppm)
Aroclor 1221	<0.02
Aroclor 1232	<0.02
Aroclor 1016	<0.02
Aroclor 1242	<0.02
Aroclor 1248	<0.02
Aroclor 1254	<0.02
Aroclor 1260	<0.02
Aroclor 1262	<0.02
Aroclor 1268	<0.02

Analysis For PCBs By EPA Method 8082A

Client Sample ID:	DPT-4:2	Client:	TRC Environmental
Date Received:	05/31/22	Project:	Lakewood Assemblage 487099
Date Extracted:	06/01/22	Lab ID:	205491-11 1/6
Date Analyzed:	06/01/22	Data File:	060134.D
Matrix:	Soil	Instrument:	GC7
Units:	mg/kg (ppm) Dry Weight	Operator:	MG

Surrogates:	% Recovery:	Lower Limit:	Upper Limit:
TCMX	90	23	127

Compounds:	Concentration mg/kg (ppm)
Aroclor 1221	<0.02
Aroclor 1232	<0.02
Aroclor 1016	<0.02
Aroclor 1242	<0.02
Aroclor 1248	<0.02
Aroclor 1254	<0.02
Aroclor 1260	<0.02
Aroclor 1262	<0.02
Aroclor 1268	<0.02

Analysis For PCBs By EPA Method 8082A

Client Sample ID:	DPT-5:2	Client:	TRC Environmental
Date Received:	05/31/22	Project:	Lakewood Assemblage 487099
Date Extracted:	06/01/22	Lab ID:	205491-14 1/6
Date Analyzed:	06/01/22	Data File:	060135.D
Matrix:	Soil	Instrument:	GC7
Units:	mg/kg (ppm) Dry Weight	Operator:	MG

Surrogates:	% Recovery:	Lower Limit:	Upper Limit:
TCMX	84	23	127

Compounds:	Concentration mg/kg (ppm)
Aroclor 1221	<0.02
Aroclor 1232	<0.02
Aroclor 1016	<0.02
Aroclor 1242	<0.02
Aroclor 1248	<0.02
Aroclor 1254	<0.02
Aroclor 1260	<0.02
Aroclor 1262	<0.02
Aroclor 1268	<0.02

Analysis For PCBs By EPA Method 8082A

Client Sample ID:	DPT-7:2	Client:	TRC Environmental
Date Received:	05/31/22	Project:	Lakewood Assemblage 487099
Date Extracted:	06/01/22	Lab ID:	205491-20 1/6
Date Analyzed:	06/01/22	Data File:	060136.D
Matrix:	Soil	Instrument:	GC7
Units:	mg/kg (ppm) Dry Weight	Operator:	MG

Surrogates:	% Recovery:	Lower Limit:	Upper Limit:
TCMX	97	23	127

Compounds:	Concentration mg/kg (ppm)
Aroclor 1221	<0.02
Aroclor 1232	<0.02
Aroclor 1016	<0.02
Aroclor 1242	<0.02
Aroclor 1248	<0.02
Aroclor 1254	<0.02
Aroclor 1260	<0.02
Aroclor 1262	<0.02
Aroclor 1268	<0.02

Analysis For PCBs By EPA Method 8082A

Client Sample ID:	DPT-9:2	Client:	TRC Environmental
Date Received:	05/31/22	Project:	Lakewood Assemblage 487099
Date Extracted:	06/01/22	Lab ID:	205491-25 1/6
Date Analyzed:	06/02/22	Data File:	060137.D
Matrix:	Soil	Instrument:	GC7
Units:	mg/kg (ppm) Dry Weight	Operator:	MG

Surrogates:	% Recovery:	Lower Limit:	Upper Limit:
TCMX	80	23	127

Compounds:	Concentration mg/kg (ppm)
Aroclor 1221	<0.02
Aroclor 1232	<0.02
Aroclor 1016	<0.02
Aroclor 1242	<0.02
Aroclor 1248	<0.02
Aroclor 1254	<0.02
Aroclor 1260	<0.02
Aroclor 1262	<0.02
Aroclor 1268	<0.02

Analysis For PCBs By EPA Method 8082A

Client Sample ID:	Method Blank	Client:	TRC Environmental
Date Received:	Not Applicable	Project:	Lakewood Assemblage 487099
Date Extracted:	06/01/22	Lab ID:	02-1317 mb2 1/6
Date Analyzed:	06/01/22	Data File:	060132.D
Matrix:	Soil	Instrument:	GC7
Units:	mg/kg (ppm) Dry Weight	Operator:	MG

Surrogates:	% Recovery:	Lower Limit:	Upper Limit:
TCMX	96	23	127

Compounds:	Concentration mg/kg (ppm)
Aroclor 1221	<0.02
Aroclor 1232	<0.02
Aroclor 1016	<0.02
Aroclor 1242	<0.02
Aroclor 1248	<0.02
Aroclor 1254	<0.02
Aroclor 1260	<0.02
Aroclor 1262	<0.02
Aroclor 1268	<0.02

Date of Report: 06/14/22
Date Received: 05/31/22
Project: Lakewood Assemblage 487099, F&BI 205491

QUALITY ASSURANCE RESULTS FOR THE ANALYSIS OF SOIL SAMPLES FOR TPH AS GASOLINE USING METHOD NWTPH-Gx

Laboratory Code: 205491-05 (Duplicate)

Analyte	Reporting Units	Sample Result (Wet Wt)	Duplicate Result (Wet Wt)	RPD (Limit 20)
Gasoline	mg/kg (ppm)	<5	<5	nm

Laboratory Code: Laboratory Control Sample

Analyte	Reporting Units	Spike Level	Percent Recovery LCS	Acceptance Criteria
Gasoline	mg/kg (ppm)	20	105	71-131

Date of Report: 06/14/22
Date Received: 05/31/22
Project: Lakewood Assemblage 487099, F&BI 205491

QUALITY ASSURANCE RESULTS FROM THE ANALYSIS OF SOIL SAMPLES FOR TOTAL PETROLEUM HYDROCARBONS AS DIESEL EXTENDED USING METHOD NWTPH-Dx

Laboratory Code: 205490-01 (Matrix Spike)

Analyte	Reporting Units	Spike Level	Sample Result (Wet Wt)	Percent Recovery MS	Percent Recovery MSD	Acceptance Criteria	RPD (Limit 20)
Diesel Extended	mg/kg (ppm)	5,000	<50	104	100	73-135	4

Laboratory Code: Laboratory Control Sample

Analyte	Reporting Units	Spike Level	Percent Recovery LCS	Acceptance Criteria
Diesel Extended	mg/kg (ppm)	5,000	104	74-139

Date of Report: 06/14/22
Date Received: 05/31/22
Project: Lakewood Assemblage 487099, F&BI 205491

QUALITY ASSURANCE RESULTS FROM THE ANALYSIS OF SOIL SAMPLES FOR TOTAL PETROLEUM HYDROCARBONS AS DIESEL EXTENDED USING METHOD NWTPH-Dx

Laboratory Code: 205493-01 (Matrix Spike)

Analyte	Reporting Units	Spike Level	Sample Result (Wet Wt)	Percent Recovery MS	Percent Recovery MSD	Acceptance Criteria	RPD (Limit 20)
Diesel Extended	mg/kg (ppm)	5,000	<50	96	104	63-146	8

Laboratory Code: Laboratory Control Sample

Analyte	Reporting Units	Spike Level	Percent Recovery LCS	Acceptance Criteria
Diesel Extended	mg/kg (ppm)	5,000	98	79-144

Date of Report: 06/14/22
Date Received: 05/31/22
Project: Lakewood Assemblage 487099, F&BI 205491

QUALITY ASSURANCE RESULTS FOR THE ANALYSIS OF SOIL SAMPLES FOR TOTAL METALS USING EPA METHOD 6020B

Laboratory Code: 205473-01 x5 (Matrix Spike)

Analyte	Reporting Units	Spike Level	Sample Result (Wet wt)	Percent Recovery MS	Percent Recovery MSD	Acceptance Criteria	RPD (Limit 20)
Arsenic	mg/kg (ppm)	10	6.82	84	95	75-125	12
Cadmium	mg/kg (ppm)	10	<5	88	90	75-125	2
Chromium	mg/kg (ppm)	50	14.7	97	90	75-125	7
Lead	mg/kg (ppm)	50	184	91	282 b	75-125	102 b
Mercury	mg/kg (ppm	5	<5	95	95	75-125	0

Laboratory Code: Laboratory Control Sample

Analyte	Reporting Units	Spike Level	Percent Recovery LCS	Acceptance Criteria
Arsenic	mg/kg (ppm)	10	88	80-120
Cadmium	mg/kg (ppm)	10	93	80-120
Chromium	mg/kg (ppm)	50	96	80-120
Lead	mg/kg (ppm)	50	94	80-120
Mercury	mg/kg (ppm)	5	100	80-120

Date of Report: 06/14/22
Date Received: 05/31/22
Project: Lakewood Assemblage 487099, F&BI 205491

QUALITY ASSURANCE RESULTS FOR THE ANALYSIS OF SOIL SAMPLES FOR VOLATILES BY EPA METHOD 8260D

Laboratory Code: 205492-01 (Matrix Spike)

Analyte	Reporting Units	Spike Level	Sample Result (Wet wt)	Percent Recovery MS	Percent Recovery MSD	Acceptance Criteria	RPD (Limit 20)
Dichlorodifluoromethane	mg/kg (ppm)	1	<0.5	28	25	10-142	11
Chloromethane	mg/kg (ppm)	1	<0.5	63	63	10-126	0
Vinyl chloride	mg/kg (ppm)	1	<0.05	69	63	10-138	9
Bromomethane	mg/kg (ppm)	1	<0.5	95	77	10-163	21 vo
Chloroethane	mg/kg (ppm)	1	<0.5	82	77	10-176	6
Trichlorofluoromethane	mg/kg (ppm)	1	<0.5	73	69	10-176	6
Acetone	mg/kg (ppm)	5	<5	104	107	10-163	3
1,1-Dichloroethene	mg/kg (ppm)	1	<0.05	94	84	10-160	11
Hexane	mg/kg (ppm)	1	<0.25	79	73	10-137	8
Methylene chloride	mg/kg (ppm)	1	<0.5	99	90	10-156	10
Methyl t-butyl ether (MTBE)	mg/kg (ppm)	1	<0.05	114	102	21-145	11
trans-1,2-Dichloroethene	mg/kg (ppm)	1	<0.05	104	94	14-137	10
1,1-Dichloroethane	mg/kg (ppm)	1	<0.05	108	95	19-140	13
2,2-Dichloropropane	mg/kg (ppm)	1	<0.05	126	111	10-158	13
cis-1,2-Dichloroethene	mg/kg (ppm)	1	<0.05	111	100	25-135	10
Chloroform	mg/kg (ppm)	1	<0.05	107	99	21-145	8
2-Butanone (MEK)	mg/kg (ppm)	5	<1	107	104	19-147	3
1,2-Dichloroethane (EDC)	mg/kg (ppm)	1	<0.05	105	110	12-160	5
1,1,1-Trichloroethane	mg/kg (ppm)	1	<0.05	109	111	10-156	2
1,1-Dichloropropene	mg/kg (ppm)	1	<0.05	107	110	17-140	3
Carbon tetrachloride	mg/kg (ppm)	1	<0.05	108	112	9-164	4
Benzene	mg/kg (ppm)	1	<0.03	106	108	29-129	2
Trichloroethene	mg/kg (ppm)	1	<0.02	109	96	21-139	13
1,2-Dichloropropane	mg/kg (ppm)	1	<0.05	108	99	30-135	9
Bromodichloromethane	mg/kg (ppm)	1	<0.05	113	105	23-155	7
Dibromomethane	mg/kg (ppm)	1	<0.05	108	100	23-145	8
4-Methyl-2-pentanone	mg/kg (ppm)	5	<1	105	101	24-155	4
cis-1,3-Dichloropropene	mg/kg (ppm)	1	<0.05	115	105	28-144	9
Toluene	mg/kg (ppm)	1	<0.05	108	92	35-130	16
trans-1,3-Dichloropropene	mg/kg (ppm)	1	<0.05	112	101	26-149	10
1,1,2-Trichloroethane	mg/kg (ppm)	1	<0.05	108	93	10-205	15
2-Hexanone	mg/kg (ppm)	5	<0.5	107	96	15-166	11
1,3-Dichloropropane	mg/kg (ppm)	1	<0.05	109	94	31-137	15
Tetrachloroethene	mg/kg (ppm)	1	<0.025	109	96	20-133	13
Dibromochloromethane	mg/kg (ppm)	1	<0.05	128	122	28-150	5
1,2-Dibromoethane (EDB)	mg/kg (ppm)	1	<0.05	110	101	28-142	9
Chlorobenzene	mg/kg (ppm)	1	<0.05	110	102	32-129	8
Ethylbenzene	mg/kg (ppm)	1	<0.05	108	100	32-137	8
1,1,1,2-Tetrachloroethane	mg/kg (ppm)	1	<0.05	112	103	31-143	8
m,p-Xylene	mg/kg (ppm)	2	<0.1	109	98	34-136	11
o-Xylene	mg/kg (ppm)	1	<0.05	108	94	33-134	14
Styrene	mg/kg (ppm)	1	<0.05	111	94	35-137	17
Isopropylbenzene	mg/kg (ppm)	1	<0.05	109	92	31-142	17
Bromoform	mg/kg (ppm)	1	<0.05	119	104	21-156	13
n-Propylbenzene	mg/kg (ppm)	1	<0.05	110	103	23-146	7
Bromobenzene	mg/kg (ppm)	1	<0.05	106	101	34-130	5
1,3,5-Trimethylbenzene	mg/kg (ppm)	1	<0.05	107	100	18-149	7
1,1,2,2-Tetrachloroethane	mg/kg (ppm)	1	<0.05	111	106	28-140	5
1,2,3-Trichloropropane	mg/kg (ppm)	1	<0.05	104	99	25-144	5
2-Chlorotoluene	mg/kg (ppm)	1	<0.05	107	100	31-134	7
4-Chlorotoluene	mg/kg (ppm)	1	<0.05	107	99	31-136	8
tert-Butylbenzene	mg/kg (ppm)	1	<0.05	109	100	30-137	9
1,2,4-Trimethylbenzene	mg/kg (ppm)	1	<0.05	108	100	10-182	8
sec-Butylbenzene	mg/kg (ppm)	1	<0.05	110	102	23-145	8
p-Isopropyltoluene	mg/kg (ppm)	1	<0.05	111	102	21-149	8
1,3-Dichlorobenzene	mg/kg (ppm)	1	<0.05	107	98	30-131	9
1,4-Dichlorobenzene	mg/kg (ppm)	1	<0.05	104	98	29-129	6
1,2-Dichlorobenzene	mg/kg (ppm)	1	<0.05	107	97	31-132	10
1,2-Dibromo-3-chloropropane	mg/kg (ppm)	1	<0.5	101	99	11-161	2
1,2,4-Trichlorobenzene	mg/kg (ppm)	1	<0.25	105	97	22-142	8
Hexachlorobutadiene	mg/kg (ppm)	1	<0.25	109	98	10-142	11
Naphthalene	mg/kg (ppm)	1	<0.05	103	96	14-157	7
1,2,3-Trichlorobenzene	mg/kg (ppm)	1	<0.25	105	97	20-144	8

Date of Report: 06/14/22
Date Received: 05/31/22
Project: Lakewood Assemblage 487099, F&BI 205491

QUALITY ASSURANCE RESULTS FOR THE ANALYSIS OF SOIL SAMPLES FOR VOLATILES BY EPA METHOD 8260D

Laboratory Code: Laboratory Control Sample

Analyte	Reporting Units	Spike Level	Percent Recovery LCS	Acceptance Criteria
Dichlorodifluoromethane	mg/kg (ppm)	1	43	10-146
Chloromethane	mg/kg (ppm)	1	59	27-133
Vinyl chloride	mg/kg (ppm)	1	77	22-139
Bromomethane	mg/kg (ppm)	1	82	38-114
Chloroethane	mg/kg (ppm)	1	77	9-163
Trichlorofluoromethane	mg/kg (ppm)	1	81	10-196
Acetone	mg/kg (ppm)	5	72	52-141
1,1-Dichloroethene	mg/kg (ppm)	1	85	47-128
Hexane	mg/kg (ppm)	1	90	43-142
Methylene chloride	mg/kg (ppm)	1	82	10-184
Methyl t-butyl ether (MTBE)	mg/kg (ppm)	1	86	60-123
trans-1,2-Dichloroethene	mg/kg (ppm)	1	90	67-129
1,1-Dichloroethane	mg/kg (ppm)	1	90	68-115
2,2-Dichloropropane	mg/kg (ppm)	1	111	52-170
cis-1,2-Dichloroethene	mg/kg (ppm)	1	95	72-127
Chloroform	mg/kg (ppm)	1	92	66-120
2-Butanone (MEK)	mg/kg (ppm)	5	88	30-197
1,2-Dichloroethane (EDC)	mg/kg (ppm)	1	90	56-135
1,1,1-Trichloroethane	mg/kg (ppm)	1	98	62-131
1,1-Dichloropropene	mg/kg (ppm)	1	96	69-128
Carbon tetrachloride	mg/kg (ppm)	1	99	60-139
Benzene	mg/kg (ppm)	1	91	71-118
Trichloroethene	mg/kg (ppm)	1	92	63-121
1,2-Dichloropropane	mg/kg (ppm)	1	95	72-127
Bromodichloromethane	mg/kg (ppm)	1	104	57-126
Dibromomethane	mg/kg (ppm)	1	94	62-123
4-Methyl-2-pentanone	mg/kg (ppm)	5	94	45-145
cis-1,3-Dichloropropene	mg/kg (ppm)	1	104	67-122
Toluene	mg/kg (ppm)	1	96	66-126
trans-1,3-Dichloropropene	mg/kg (ppm)	1	101	72-132
1,1,2-Trichloroethane	mg/kg (ppm)	1	97	64-115
2-Hexanone	mg/kg (ppm)	5	96	33-152
1,3-Dichloropropane	mg/kg (ppm)	1	97	72-130
Tetrachloroethene	mg/kg (ppm)	1	100	72-114
Dibromochloromethane	mg/kg (ppm)	1	123 vo	55-121
1,2-Dibromoethane (EDB)	mg/kg (ppm)	1	99	74-132
Chlorobenzene	mg/kg (ppm)	1	98	76-111
Ethylbenzene	mg/kg (ppm)	1	98	64-123
1,1,1,2-Tetrachloroethane	mg/kg (ppm)	1	105	64-121
m,p-Xylene	mg/kg (ppm)	2	98	78-122
o-Xylene	mg/kg (ppm)	1	99	77-124
Styrene	mg/kg (ppm)	1	99	74-126
Isopropylbenzene	mg/kg (ppm)	1	100	76-127
Bromoform	mg/kg (ppm)	1	118	56-132
n-Propylbenzene	mg/kg (ppm)	1	99	74-124
Bromobenzene	mg/kg (ppm)	1	97	72-122
1,3,5-Trimethylbenzene	mg/kg (ppm)	1	98	76-126
1,1,2,2-Tetrachloroethane	mg/kg (ppm)	1	101	56-143
1,2,3-Trichloropropane	mg/kg (ppm)	1	93	61-137
2-Chlorotoluene	mg/kg (ppm)	1	97	74-121
4-Chlorotoluene	mg/kg (ppm)	1	95	75-122
tert-Butylbenzene	mg/kg (ppm)	1	97	73-130
1,2,4-Trimethylbenzene	mg/kg (ppm)	1	97	76-125
sec-Butylbenzene	mg/kg (ppm)	1	99	71-130
p-Isopropyltoluene	mg/kg (ppm)	1	99	70-132
1,3-Dichlorobenzene	mg/kg (ppm)	1	95	75-121
1,4-Dichlorobenzene	mg/kg (ppm)	1	93	74-117
1,2-Dichlorobenzene	mg/kg (ppm)	1	95	76-121
1,2-Dibromo-3-chloropropane	mg/kg (ppm)	1	94	58-138
1,2,4-Trichlorobenzene	mg/kg (ppm)	1	94	64-135
Hexachlorobutadiene	mg/kg (ppm)	1	97	50-153
Naphthalene	mg/kg (ppm)	1	95	63-140
1,2,3-Trichlorobenzene	mg/kg (ppm)	1	95	63-138

Date of Report: 06/14/22
Date Received: 05/31/22
Project: Lakewood Assemblage 487099, F&BI 205491

QUALITY ASSURANCE RESULTS FOR THE ANALYSIS OF SOIL SAMPLES FOR VOLATILES BY EPA METHOD 8260D

Laboratory Code: 206138-01 (Matrix Spike)

Analyte	Reporting Units	Spike Level	Sample Result (Wet wt)	Percent Recovery MS	Percent Recovery MSD	Acceptance Criteria	RPD (Limit 20)
Dichlorodifluoromethane	mg/kg (ppm)	1	<0.5	11	12	10-142	9
Chloromethane	mg/kg (ppm)	1	<0.5	16	14	10-126	13
Vinyl chloride	mg/kg (ppm)	1	<0.05	19	16	10-138	17
Bromomethane	mg/kg (ppm)	1	<0.5	31	27	10-163	14
Chloroethane	mg/kg (ppm)	1	<0.5	22	19	10-176	15
Trichlorofluoromethane	mg/kg (ppm)	1	<0.5	28	26	10-176	7
Acetone	mg/kg (ppm)	5	<5	32	33	10-163	3
1,1-Dichloroethene	mg/kg (ppm)	1	<0.05	30	27	10-160	11
Hexane	mg/kg (ppm)	1	<0.25	28	23	10-137	20
Methylene chloride	mg/kg (ppm)	1	<0.5	39	35	10-156	11
Methyl t-butyl ether (MTBE)	mg/kg (ppm)	1	<0.05	47	44	21-145	7
trans-1,2-Dichloroethene	mg/kg (ppm)	1	<0.05	44	39	14-137	12
1,1-Dichloroethane	mg/kg (ppm)	1	<0.05	45	38	19-140	17
2,2-Dichloropropane	mg/kg (ppm)	1	<0.05	113	54	10-158	71 vo
cis-1,2-Dichloroethene	mg/kg (ppm)	1	<0.05	90	46	25-135	65 vo
Chloroform	mg/kg (ppm)	1	<0.05	87	47	21-145	60 vo
2-Butanone (MEK)	mg/kg (ppm)	5	<1	91	39	19-147	80 vo
1,2-Dichloroethane (EDC)	mg/kg (ppm)	1	<0.05	88	69	12-160	24 vo
1,1,1-Trichloroethane	mg/kg (ppm)	1	<0.05	91	53	10-156	53 vo
1,1-Dichloropropene	mg/kg (ppm)	1	<0.05	86	47	17-140	59 vo
Carbon tetrachloride	mg/kg (ppm)	1	<0.05	87	53	9-164	49 vo
Benzene	mg/kg (ppm)	1	<0.03	85	60	29-129	34 vo
Trichloroethene	mg/kg (ppm)	1	<0.02	83	77	21-139	7
1,2-Dichloropropane	mg/kg (ppm)	1	<0.05	87	80	30-135	8
Bromodichloromethane	mg/kg (ppm)	1	<0.05	86	81	23-155	6
Dibromomethane	mg/kg (ppm)	1	<0.05	90	84	23-145	7
4-Methyl-2-pentanone	mg/kg (ppm)	5	<1	94	88	24-155	7
cis-1,3-Dichloropropene	mg/kg (ppm)	1	<0.05	92	85	28-144	8
Toluene	mg/kg (ppm)	1	<0.05	86	82	35-130	5
trans-1,3-Dichloropropene	mg/kg (ppm)	1	<0.05	93	90	26-149	3
1,1,2-Trichloroethane	mg/kg (ppm)	1	<0.05	90	88	10-205	2
2-Hexanone	mg/kg (ppm)	5	<0.5	85	85	15-166	0
1,3-Dichloropropane	mg/kg (ppm)	1	<0.05	87	82	31-137	6
Tetrachloroethene	mg/kg (ppm)	1	0.033	84	77	20-133	9
Dibromochloromethane	mg/kg (ppm)	1	<0.05	99	92	28-150	7
1,2-Dibromoethane (EDB)	mg/kg (ppm)	1	<0.05	86	85	28-142	1
Chlorobenzene	mg/kg (ppm)	1	<0.05	83	79	32-129	5
Ethylbenzene	mg/kg (ppm)	1	<0.05	83	79	32-137	5
1,1,1,2-Tetrachloroethane	mg/kg (ppm)	1	<0.05	87	84	31-143	4
m,p-Xylene	mg/kg (ppm)	2	<0.1	84	78	34-136	7
o-Xylene	mg/kg (ppm)	1	<0.05	86	79	33-134	8
Styrene	mg/kg (ppm)	1	<0.05	84	80	35-137	5
Isopropylbenzene	mg/kg (ppm)	1	<0.05	82	78	31-142	5
Bromoform	mg/kg (ppm)	1	<0.05	93	91	21-156	2
n-Propylbenzene	mg/kg (ppm)	1	<0.05	77	68	23-146	12
Bromobenzene	mg/kg (ppm)	1	<0.05	79	71	34-130	11
1,3,5-Trimethylbenzene	mg/kg (ppm)	1	<0.05	75	68	18-149	10
1,1,2,2-Tetrachloroethane	mg/kg (ppm)	1	<0.05	111	101	28-140	9
1,2,3-Trichloropropane	mg/kg (ppm)	1	<0.05	83	77	25-144	7
2-Chlorotoluene	mg/kg (ppm)	1	<0.05	77	70	31-134	10
4-Chlorotoluene	mg/kg (ppm)	1	<0.05	77	72	31-136	7
tert-Butylbenzene	mg/kg (ppm)	1	<0.05	81	72	30-137	12
1,2,4-Trimethylbenzene	mg/kg (ppm)	1	<0.05	78	71	10-182	9
sec-Butylbenzene	mg/kg (ppm)	1	0.075	79	71	23-145	11
p-Isopropyltoluene	mg/kg (ppm)	1	<0.05	81	72	21-149	12
1,3-Dichlorobenzene	mg/kg (ppm)	1	<0.05	79	72	30-131	9
1,4-Dichlorobenzene	mg/kg (ppm)	1	<0.05	81	74	29-129	9
1,2-Dichlorobenzene	mg/kg (ppm)	1	<0.05	82	76	31-132	8
1,2-Dibromo-3-chloropropane	mg/kg (ppm)	1	<0.5	87	80	11-161	8
1,2,4-Trichlorobenzene	mg/kg (ppm)	1	<0.25	85	76	22-142	11
Hexachlorobutadiene	mg/kg (ppm)	1	<0.25	110	95	10-142	15
Naphthalene	mg/kg (ppm)	1	0.085	84	77	14-157	9
1,2,3-Trichlorobenzene	mg/kg (ppm)	1	<0.25	94	84	20-144	11

Date of Report: 06/14/22
Date Received: 05/31/22
Project: Lakewood Assemblage 487099, F&BI 205491

QUALITY ASSURANCE RESULTS FOR THE ANALYSIS OF SOIL SAMPLES FOR VOLATILES BY EPA METHOD 8260D

Laboratory Code: Laboratory Control Sample

Analyte	Reporting Units	Spike Level	Percent Recovery LCS	Acceptance Criteria
Dichlorodifluoromethane	mg/kg (ppm)	1	46	10-146
Chloromethane	mg/kg (ppm)	1	71	27-133
Vinyl chloride	mg/kg (ppm)	1	86	22-139
Bromomethane	mg/kg (ppm)	1	95	38-114
Chloroethane	mg/kg (ppm)	1	90	9-163
Trichlorofluoromethane	mg/kg (ppm)	1	96	10-196
Acetone	mg/kg (ppm)	5	85	52-141
1,1-Dichloroethene	mg/kg (ppm)	1	101	47-128
Hexane	mg/kg (ppm)	1	80	43-142
Methylene chloride	mg/kg (ppm)	1	93	10-184
Methyl t-butyl ether (MTBE)	mg/kg (ppm)	1	93	60-123
trans-1,2-Dichloroethene	mg/kg (ppm)	1	91	67-129
1,1-Dichloroethane	mg/kg (ppm)	1	93	68-115
2,2-Dichloropropane	mg/kg (ppm)	1	122	52-170
cis-1,2-Dichloroethene	mg/kg (ppm)	1	99	72-127
Chloroform	mg/kg (ppm)	1	94	66-120
2-Butanone (MEK)	mg/kg (ppm)	5	95	30-197
1,2-Dichloroethane (EDC)	mg/kg (ppm)	1	96	56-135
1,1,1-Trichloroethane	mg/kg (ppm)	1	103	62-131
1,1-Dichloropropene	mg/kg (ppm)	1	95	69-128
Carbon tetrachloride	mg/kg (ppm)	1	100	60-139
Benzene	mg/kg (ppm)	1	94	71-118
Trichloroethene	mg/kg (ppm)	1	95	63-121
1,2-Dichloropropane	mg/kg (ppm)	1	96	72-127
Bromodichloromethane	mg/kg (ppm)	1	97	57-126
Dibromomethane	mg/kg (ppm)	1	100	62-123
4-Methyl-2-pentanone	mg/kg (ppm)	5	98	45-145
cis-1,3-Dichloropropene	mg/kg (ppm)	1	101	67-122
Toluene	mg/kg (ppm)	1	98	66-126
trans-1,3-Dichloropropene	mg/kg (ppm)	1	104	72-132
1,1,2-Trichloroethane	mg/kg (ppm)	1	96	64-115
2-Hexanone	mg/kg (ppm)	5	92	33-152
1,3-Dichloropropane	mg/kg (ppm)	1	94	72-130
Tetrachloroethene	mg/kg (ppm)	1	104	72-114
Dibromochloromethane	mg/kg (ppm)	1	111	55-121
1,2-Dibromoethane (EDB)	mg/kg (ppm)	1	97	74-132
Chlorobenzene	mg/kg (ppm)	1	95	76-111
Ethylbenzene	mg/kg (ppm)	1	98	64-123
1,1,1,2-Tetrachloroethane	mg/kg (ppm)	1	100	64-121
m,p-Xylene	mg/kg (ppm)	2	96	78-122
o-Xylene	mg/kg (ppm)	1	100	77-124
Styrene	mg/kg (ppm)	1	97	74-126
Isopropylbenzene	mg/kg (ppm)	1	96	76-127
Bromoform	mg/kg (ppm)	1	109	56-132
n-Propylbenzene	mg/kg (ppm)	1	92	74-124
Bromobenzene	mg/kg (ppm)	1	92	72-122
1,3,5-Trimethylbenzene	mg/kg (ppm)	1	96	76-126
1,1,2,2-Tetrachloroethane	mg/kg (ppm)	1	96	56-143
1,2,3-Trichloropropane	mg/kg (ppm)	1	91	61-137
2-Chlorotoluene	mg/kg (ppm)	1	95	74-121
4-Chlorotoluene	mg/kg (ppm)	1	92	75-122
tert-Butylbenzene	mg/kg (ppm)	1	96	73-130
1,2,4-Trimethylbenzene	mg/kg (ppm)	1	98	76-125
sec-Butylbenzene	mg/kg (ppm)	1	95	71-130
p-Isopropyltoluene	mg/kg (ppm)	1	100	70-132
1,3-Dichlorobenzene	mg/kg (ppm)	1	98	75-121
1,4-Dichlorobenzene	mg/kg (ppm)	1	97	74-117
1,2-Dichlorobenzene	mg/kg (ppm)	1	98	76-121
1,2-Dibromo-3-chloropropane	mg/kg (ppm)	1	101	58-138
1,2,4-Trichlorobenzene	mg/kg (ppm)	1	104	64-135
Hexachlorobutadiene	mg/kg (ppm)	1	104	50-153
Naphthalene	mg/kg (ppm)	1	100	63-140
1,2,3-Trichlorobenzene	mg/kg (ppm)	1	99	63-138

Date of Report: 06/14/22
Date Received: 05/31/22
Project: Lakewood Assemblage 487099, F&BI 205491

QUALITY ASSURANCE RESULTS FOR THE ANALYSIS OF SOIL SAMPLES FOR SEMIVOLATILES BY EPA METHOD 8270E

Laboratory Code: 205491-01 1/5 (Matrix Spike)

Analyte	Reporting Units	Spike Level	Sample Result (Wet wt)	Percent Recovery MS	Percent Recovery MSD	Acceptance Criteria	RPD (Limit 20)
Benz(a)anthracene	mg/kg (ppm)	0.83	<0.01	87	83	50-150	5
Chrysene	mg/kg (ppm)	0.83	<0.01	87	83	50-150	5
Benzo(a)pyrene	mg/kg (ppm)	0.83	<0.01	91	84	50-150	8
Benzo(b)fluoranthene	mg/kg (ppm)	0.83	<0.01	87	82	50-150	6
Benzo(k)fluoranthene	mg/kg (ppm)	0.83	<0.01	89	83	50-150	7
Indeno(1,2,3-cd)pyrene	mg/kg (ppm)	0.83	<0.01	106	98	41-134	8
Dibenz(a,h)anthracene	mg/kg (ppm)	0.83	<0.01	111	103	44-130	7

Laboratory Code: Laboratory Control Sample 1/5

Analyte	Reporting Units	Spike Level	Percent Recovery LCS	Acceptance Criteria
Benz(a)anthracene	mg/kg (ppm)	0.83	109	70-130
Chrysene	mg/kg (ppm)	0.83	111	70-130
Benzo(a)pyrene	mg/kg (ppm)	0.83	111	68-120
Benzo(b)fluoranthene	mg/kg (ppm)	0.83	108	69-125
Benzo(k)fluoranthene	mg/kg (ppm)	0.83	110	70-130
Indeno(1,2,3-cd)pyrene	mg/kg (ppm)	0.83	131 vo	67-129
Dibenz(a,h)anthracene	mg/kg (ppm)	0.83	139 vo	67-128

FRIEDMAN & BRUYA, INC.

ENVIRONMENTAL CHEMISTS

Date of Report: 06/14/22
Date Received: 05/31/22
Project: Lakewood Assemblage 487099, F&BI 205491

QUALITY ASSURANCE RESULTS FOR THE ANALYSIS OF SOIL SAMPLES FOR POLYCHLORINATED BIPHENYLS AS AROCLOR 1016/1260 BY EPA METHOD 8082A

Laboratory Code: 205482-01 1/6 (Matrix Spike) 1/6

Analyte	Reporting Units	Spike Level	Sample Result (Wet Wt)	Percent Recovery MS	Percent Recovery MSD	Control Limits	RPD (Limit 20)
Aroclor 1016	mg/kg (ppm)	0.25	<0.02	99	98	29-125	1
Aroclor 1260	mg/kg (ppm)	0.25	<0.02	105	103	25-137	2

Laboratory Code: Laboratory Control Sample 1/6

Analyte	Reporting Units	Spike Level	Percent Recovery LCS	Acceptance Criteria
Aroclor 1016	mg/kg (ppm)	0.25	108	55-137
Aroclor 1260	mg/kg (ppm)	0.25	110	51-150

Data Qualifiers & Definitions

a - The analyte was detected at a level less than five times the reporting limit. The RPD results may not provide reliable information on the variability of the analysis.

b - The analyte was spiked at a level that was less than five times that present in the sample. Matrix spike recoveries may not be meaningful.

ca - The calibration results for the analyte were outside of acceptance criteria. The value reported is an estimate.

c - The presence of the analyte may be due to carryover from previous sample injections.

cf - The sample was centrifuged prior to analysis.

d - The sample was diluted. Detection limits were raised and surrogate recoveries may not be meaningful.

dv - Insufficient sample volume was available to achieve normal reporting limits.

f - The sample was laboratory filtered prior to analysis.

fb - The analyte was detected in the method blank.

fc - The analyte is a common laboratory and field contaminant.

hr - The sample and duplicate were reextracted and reanalyzed. RPD results were still outside of control limits. Variability is attributed to sample inhomogeneity.

hs - Headspace was present in the container used for analysis.

ht – The analysis was performed outside the method or client-specified holding time requirement.

ip - Recovery fell outside of control limits due to sample matrix effects.

j - The analyte concentration is reported below the lowest calibration standard. The value reported is an estimate.

J - The internal standard associated with the analyte is out of control limits. The reported concentration is an estimate.

jl - The laboratory control sample(s) percent recovery and/or RPD were out of control limits. The reported concentration should be considered an estimate.

js - The surrogate associated with the analyte is out of control limits. The reported concentration should be considered an estimate.

lc - The presence of the analyte is likely due to laboratory contamination.

L - The reported concentration was generated from a library search.

nm - The analyte was not detected in one or more of the duplicate analyses. Therefore, calculation of the RPD is not applicable.

pc - The sample was received with incorrect preservation or in a container not approved by the method. The value reported should be considered an estimate.

ve - The analyte response exceeded the valid instrument calibration range. The value reported is an estimate.

vo - The value reported fell outside the control limits established for this analyte.

x - The sample chromatographic pattern does not resemble the fuel standard used for quantitation.

205491

SAMPLE CHAIN OF CUSTODY

05-31-22 VS-B2/CI2

Page # 1 of 3

Report To Eric Caddey

Company TRC

Address 1180 NW Maple St, Suite 310

City, State, ZIP Issaquah, WA 98027

Phone (425) 395-0010 Email ECaddey@trccompanies.com

SAMPLERS (*signature*) NT

PROJECT NAME: Lakewood Assemblage 487099

PO #: 183164

REMARKS

Project specific RLs? - Yes / No

INVOICE TO

TURNAROUND TIME
- ☒ Standard turnaround
- ☐ RUSH
- Rush charges authorized by:

SAMPLE DISPOSAL
- ☒ Archive samples
- ☐ Other
- Default: Dispose after 30 days

Sample ID	Lab ID	Date Sampled	Time Sampled	Sample Type	# of Jars	NWTPH-Dx	NWTPH-Gx	BTEX EPA 8021	NWTPH-HCID	VOCs EPA 8260	CPAHs EPA 8270	PCBs EPA 8082	MTCA 5 Metals				Notes
DPT-1:1	01 A-E	5/27/22	0930	soil	5	X	X			X	X	X	X				
DPT-1:2	02		0940														Archive
DPT-1:5	03		0945														Archive
DPT-2:1	04		1005														Archive
DPT-2:2	05		1010			X	X			X			X				
DPT-2:5	06		1015														Archive
DPT-3:1	07		1025														Archive
DPT-3:2	08		1030			X	X			X			X				
DPT-3:5	09		1100														Archive
DPT-4:1	10		1050														Archive

Friedman & Bruya, Inc.
3012 16th Avenue West
Seattle, WA 98119-2029
Ph. (206) 285-8282

SIGNATURE	PRINT NAME	COMPANY	DATE	TIME
Relinquished by: NT	NATE DORFNER	TRC	05/31/22	0635
Received by: [signature]	Michael Erchhl	FIBm	05/31/22	0635
Relinquished by:				
Received by:		Samples received at 2 °C		

205491

SAMPLE CHAIN OF CUSTODY

05-31-22 VS - B2/ CI2

Page # 2 of 3

Report To Eric Caddey

Company TRC

Address 1180 NW Maple St, Suite 310

City, State, ZIP Issaquah, WA 98027

Phone (425) 395-0010 Email ECaddey@trccompanies.com

SAMPLERS (*signature*) [signature]

PROJECT NAME: Lakewood Assemblage 487099

PO #: 183164

REMARKS

Project specific RLs? - Yes / No

INVOICE TO

TURNAROUND TIME
- [x] Standard turnaround
- [ ] RUSH
- Rush charges authorized by:

SAMPLE DISPOSAL
- [x] Archive samples
- [ ] Other
- Default: Dispose after 30 days

Sample ID	Lab ID	Date Sampled	Time Sampled	Sample Type	# of Jars	NWTPH-Dx	NWTPH-Gx	BTEX EPA 8021	NWTPH-HCID	VOCs EPA 8260	CPAHs EPA 8270	PCBs EPA 8082	MTCA 5 Metals				Notes
DPT-4:2	11 AE	5/27/22	1055	soil	5	X	X			X	X	X	X				
DPT-4:5	12		1110														Archive
DPT-5:1	13		1125														Archive
DPT-5:2	14		1135			X	X			X	X	X	X				
DPT-5:5	15		1140														Archive
DPT-6:1	16		1200														Archive
DPT-6:2.5	17		1205			X	X			X			X				
DPT-6:5	18		1210														Archive
DPT-7:1	19		1220														Archive
DPT-7:2	20		1230			X	X			X	X	X	X				

SIGNATURE	PRINT NAME	COMPANY	DATE	TIME
Relinquished by: [signature]	NATE DORFNER	TRC	05/31/22	0635
Received by: [signature]	Michael Erchl	FCRme	05/31/22	0635
Relinquished by:				
Received by:		Samples received at 2 °C		

Friedman & Bruya, Inc.
3012 16th Avenue West
Seattle, WA 98119-2029
Ph. (206) 285-8282

205491

SAMPLE CHAIN OF CUSTODY

05-31-22

VS-B2/CI2

Page # 3 of 3

Report To Eric Coddey

Company TRC

Address 1180 NW Maple St, Suite 310

City, State, ZIP Issaquah, WA 98027

Phone (425) 395-0010 Email ECoddey@trccompanies.com

SAMPLERS (*signature*) NT

PROJECT NAME: Lakewood Assemblage 487099

PO #: 183164

REMARKS

Project specific RLs? - Yes / No

INVOICE TO

TURNAROUND TIME
- ☒ Standard turnaround
- ☐ RUSH
- Rush charges authorized by:

SAMPLE DISPOSAL
- ☒ Archive samples
- ☐ Other
- Default: Dispose after 30 days

ANALYSES REQUESTED

Sample ID	Lab ID (NP) 5/31	Date Sampled	Time Sampled	Sample Type	# of Jars	NWTPH-Dx	NWTPH-Gx	BTEX EPA 8021	NWTPH-HCID	VOCs EPA 8260	SPAHs EPA 8270	PCBs EPA 8082	MTCA 5 Metals				Notes
DPT-7:5	~~01~~ 21 A-E	5/27/22	1235	soil	5												Archive
DPT-8:1	~~02~~ 22 A-E	↓	1250	↓	↓												Archive
DPT-8:2	~~03~~ 23 A-E		1300			X	X			X			X				
DPT-8:5	~~04~~ 24 A-E		1305														Archive
DPT-9:2	~~05~~ 25 A-E		1330 ~~1300~~ ND			X	X			X	X	X	X				
DPT-9:5	~~06~~ 26 A-E		1335														Archive
DPT-9:7	~~07~~ 27 A-E		1340		↓												Archive
DPT-10:2	~~08~~ 28 ~~A-E~~		1420		1 ND	X											
DPT-10:5	~~09~~ 29 ~~A-E~~		1425		1	X											
HA-1:1	~~10~~ A-E	↓		↓	5	X											

SIGNATURE	PRINT NAME	COMPANY	DATE	TIME
Relinquished by: NT	NATE DORFNER	TRC	5/31/22	0635
Received by:	Michael Enchl	F/B	5/31/22	0635
Relinquished by:				
Received by:		Samples received at 2 °C		

Friedman & Bruya, Inc.
3012 16th Avenue West
Seattle, WA 98119-2029
Ph. (206) 285-8282

FRIEDMAN & BRUYA, INC.

ENVIRONMENTAL CHEMISTS

James E. Bruya, Ph.D.
Yelena Aravkina, M.S.
Michael Erdahl, B.S.
Vineta Mills, M.S.
Eric Young, B.S.

5500 4th Ave South
Seattle, WA 98108-2419
(206) 285-8282
office@friedmanandbruya.com
www.friedmanandbruya.com

February 7, 2024

Eric Caddey, Project Manager
TRC Environmental
1180 NW Maple St, Suite 310
Issaquah, WA 98027

RE: Devco Kendrick Landing 582652 210577, F&BI 402055

Dear Mr Caddey:

Included are the results from the testing of material submitted on February 5, 2024 from the Devco Kendrick Landing 582652 210577, F&BI 402055 project. There are 28 pages included in this report. Any samples that may remain are currently scheduled for disposal in 30 days, or as directed by the Chain of Custody document. If you would like us to return your samples or arrange for long term storage at our offices, please contact us as soon as possible.

We appreciate this opportunity to be of service to you and hope you will call if you have any questions.

Sincerely,

FRIEDMAN & BRUYA, INC.

Michael Erdahl
Project Manager

Enclosures
c: Cynthia Moon, Wesley Weisberg
TRC0207R.DOC

FRIEDMAN & BRUYA, INC.

ENVIRONMENTAL CHEMISTS

CASE NARRATIVE

This case narrative encompasses samples received on February 5, 2024 by Friedman & Bruya, Inc. from the TRC Environmental Devco Kendrick Landing 582652 210577, F&BI 402055 project. Samples were logged in under the laboratory ID's listed below.

Laboratory ID	TRC Environmental
402055-01	RA3-SW1-1:2
402055-02	RA3-SW1-2:2
402055-03	RA3-SW2-1:2
402055-04	RA3-SW2-2:2
402055-05	RA3-SW3-1:2
402055-06	RA3-SW3-2:2
402055-07	RA3-SW4-1:2
402055-08	RA3-SW4-2:2
402055-09	RA3-B-1:3
402055-10	RA3-B-2:3
402055-11	RA3-B-3:3
402055-12	RA4-SW1-1:2
402055-13	RA4-SW1-2:2
402055-14	RA4-SW2-1:2
402055-15	RA4-SW2-2:2
402055-16	RA4-SW3-1:2
402055-17	RA4-SW3-2:2
402055-18	RA4-SW4-1:2
402055-19	RA4-SW4-2:2
402055-20	RA4-B-1:3
402055-21	RA4-B-2:3
402055-22	RA4-B-3:3

The 8270E calibration verification standard exceeded the acceptance criteria for indeno(1,2,3-cd)pyrene and dibenz(a,h)anthracene in samples RA3-B-1:3, RA3-B-2:3, RA3-B-3:3, RA4-SW1-1:2, RA4-SW1-2:2, RA4-SW2-2:2, RA4-SW3-1:2, RA4-SW3-2:2, RA4-SW4-1:2, RA4-SW4-2:2, and RA4-B-1:3. These analytes were not detected in the pertinent samples, therefore the data were acceptable.

All other quality control requirements were acceptable.

FRIEDMAN & BRUYA, INC.

ENVIRONMENTAL CHEMISTS

Analysis For Semivolatile Compounds By EPA Method 8270E

Client Sample ID:	RA3-SW1-1:2	Client:	TRC Environmental
Date Received:	02/05/24	Project:	Devco Kendrick Landing 582652
Date Extracted:	02/05/24	Lab ID:	402055-01 1/5
Date Analyzed:	02/06/24	Data File:	020616.D
Matrix:	Soil	Instrument:	GCMS9
Units:	mg/kg (ppm) Dry Weight	Operator:	VM

Surrogates:	% Recovery:	Lower Limit:	Upper Limit:
Terphenyl-d14	99	50	124

Compounds:	Concentration mg/kg (ppm)
Benz(a)anthracene	<0.01
Chrysene	0.012
Benzo(a)pyrene	0.012
Benzo(b)fluoranthene	0.013
Benzo(k)fluoranthene	<0.01
Indeno(1,2,3-cd)pyrene	<0.01
Dibenz(a,h)anthracene	<0.01

FRIEDMAN & BRUYA, INC.

ENVIRONMENTAL CHEMISTS

Analysis For Semivolatile Compounds By EPA Method 8270E

Client Sample ID:	RA3-SW1-2:2	Client:	TRC Environmental
Date Received:	02/05/24	Project:	Devco Kendrick Landing 582652
Date Extracted:	02/05/24	Lab ID:	402055-02 1/25
Date Analyzed:	02/06/24	Data File:	020614.D
Matrix:	Soil	Instrument:	GCMS9
Units:	mg/kg (ppm) Dry Weight	Operator:	VM

Surrogates:	% Recovery:	Lower Limit:	Upper Limit:
Terphenyl-d14	114 d	50	124

Compounds:	Concentration mg/kg (ppm)
Benz(a)anthracene	<0.05
Chrysene	<0.05
Benzo(a)pyrene	<0.05
Benzo(b)fluoranthene	<0.05
Benzo(k)fluoranthene	<0.05
Indeno(1,2,3-cd)pyrene	<0.05
Dibenz(a,h)anthracene	<0.05

FRIEDMAN & BRUYA, INC.

ENVIRONMENTAL CHEMISTS

Analysis For Semivolatile Compounds By EPA Method 8270E

Client Sample ID:	RA3-SW2-1:2	Client:	TRC Environmental
Date Received:	02/05/24	Project:	Devco Kendrick Landing 582652
Date Extracted:	02/05/24	Lab ID:	402055-03 1/25
Date Analyzed:	02/06/24	Data File:	020615.D
Matrix:	Soil	Instrument:	GCMS9
Units:	mg/kg (ppm) Dry Weight	Operator:	VM

Surrogates:	% Recovery:	Lower Limit:	Upper Limit:
Terphenyl-d14	99 d	50	124

Compounds:	Concentration mg/kg (ppm)
Benz(a)anthracene	<0.05
Chrysene	<0.05
Benzo(a)pyrene	<0.05
Benzo(b)fluoranthene	<0.05
Benzo(k)fluoranthene	<0.05
Indeno(1,2,3-cd)pyrene	<0.05
Dibenz(a,h)anthracene	<0.05

FRIEDMAN & BRUYA, INC.

ENVIRONMENTAL CHEMISTS

Analysis For Semivolatile Compounds By EPA Method 8270E

Client Sample ID:	RA3-SW2-2:2	Client:	TRC Environmental
Date Received:	02/05/24	Project:	Devco Kendrick Landing 582652
Date Extracted:	02/05/24	Lab ID:	402055-04 1/5
Date Analyzed:	02/06/24	Data File:	020617.D
Matrix:	Soil	Instrument:	GCMS9
Units:	mg/kg (ppm) Dry Weight	Operator:	VM

Surrogates:	% Recovery:	Lower Limit:	Upper Limit:
Terphenyl-d14	101	50	124

Compounds:	Concentration mg/kg (ppm)
Benz(a)anthracene	<0.01
Chrysene	<0.01
Benzo(a)pyrene	<0.01
Benzo(b)fluoranthene	<0.01
Benzo(k)fluoranthene	<0.01
Indeno(1,2,3-cd)pyrene	<0.01
Dibenz(a,h)anthracene	<0.01

FRIEDMAN & BRUYA, INC.

ENVIRONMENTAL CHEMISTS

Analysis For Semivolatile Compounds By EPA Method 8270E

Client Sample ID:	RA3-SW3-1:2	Client:	TRC Environmental
Date Received:	02/05/24	Project:	Devco Kendrick Landing 582652
Date Extracted:	02/05/24	Lab ID:	402055-05 1/25
Date Analyzed:	02/06/24	Data File:	020612.D
Matrix:	Soil	Instrument:	GCMS9
Units:	mg/kg (ppm) Dry Weight	Operator:	VM

Surrogates:	% Recovery:	Lower Limit:	Upper Limit:
Terphenyl-d14	100 d	50	124

Compounds:	Concentration mg/kg (ppm)
Benz(a)anthracene	<0.05
Chrysene	<0.05
Benzo(a)pyrene	<0.05
Benzo(b)fluoranthene	<0.05
Benzo(k)fluoranthene	<0.05
Indeno(1,2,3-cd)pyrene	<0.05
Dibenz(a,h)anthracene	<0.05

Analysis For Semivolatile Compounds By EPA Method 8270E

Client Sample ID:	RA3-SW3-2:2	Client:	TRC Environmental
Date Received:	02/05/24	Project:	Devco Kendrick Landing 582652
Date Extracted:	02/05/24	Lab ID:	402055-06 1/25
Date Analyzed:	02/06/24	Data File:	020618.D
Matrix:	Soil	Instrument:	GCMS9
Units:	mg/kg (ppm) Dry Weight	Operator:	VM

Surrogates:	% Recovery:	Lower Limit:	Upper Limit:
Terphenyl-d14	102 d	50	124

Compounds:	Concentration mg/kg (ppm)
Benz(a)anthracene	<0.05
Chrysene	<0.05
Benzo(a)pyrene	<0.05
Benzo(b)fluoranthene	<0.05
Benzo(k)fluoranthene	<0.05
Indeno(1,2,3-cd)pyrene	<0.05
Dibenz(a,h)anthracene	<0.05

FRIEDMAN & BRUYA, INC.

ENVIRONMENTAL CHEMISTS

Analysis For Semivolatile Compounds By EPA Method 8270E

Client Sample ID:	RA3-SW4-1:2	Client:	TRC Environmental
Date Received:	02/05/24	Project:	Devco Kendrick Landing 582652
Date Extracted:	02/05/24	Lab ID:	402055-07 1/25
Date Analyzed:	02/06/24	Data File:	020613.D
Matrix:	Soil	Instrument:	GCMS9
Units:	mg/kg (ppm) Dry Weight	Operator:	VM

Surrogates:	% Recovery:	Lower Limit:	Upper Limit:
Terphenyl-d14	111 d	50	124

Compounds:	Concentration mg/kg (ppm)
Benz(a)anthracene	<0.05
Chrysene	0.059
Benzo(a)pyrene	0.059
Benzo(b)fluoranthene	<0.05
Benzo(k)fluoranthene	<0.05
Indeno(1,2,3-cd)pyrene	<0.05
Dibenz(a,h)anthracene	<0.05

Analysis For Semivolatile Compounds By EPA Method 8270E

Client Sample ID:	RA3-SW4-2:2	Client:	TRC Environmental
Date Received:	02/05/24	Project:	Devco Kendrick Landing 582652
Date Extracted:	02/05/24	Lab ID:	402055-08 1/25
Date Analyzed:	02/06/24	Data File:	020619.D
Matrix:	Soil	Instrument:	GCMS9
Units:	mg/kg (ppm) Dry Weight	Operator:	VM

Surrogates:	% Recovery:	Lower Limit:	Upper Limit:
Terphenyl-d14	119 d	50	124

Compounds:	Concentration mg/kg (ppm)
Benz(a)anthracene	<0.05
Chrysene	<0.05
Benzo(a)pyrene	<0.05
Benzo(b)fluoranthene	<0.05
Benzo(k)fluoranthene	<0.05
Indeno(1,2,3-cd)pyrene	<0.05
Dibenz(a,h)anthracene	<0.05

Analysis For Semivolatile Compounds By EPA Method 8270E

Client Sample ID:	RA3-B-1:3	Client:	TRC Environmental
Date Received:	02/05/24	Project:	Devco Kendrick Landing 582652
Date Extracted:	02/05/24	Lab ID:	402055-09 1/25
Date Analyzed:	02/06/24	Data File:	020617.D
Matrix:	Soil	Instrument:	GCMS12
Units:	mg/kg (ppm) Dry Weight	Operator:	VM

Surrogates:	% Recovery:	Lower Limit:	Upper Limit:
Terphenyl-d14	101 d	31	167

Compounds:	Concentration mg/kg (ppm)
Benz(a)anthracene	<0.05
Chrysene	<0.05
Benzo(a)pyrene	<0.05
Benzo(b)fluoranthene	<0.05
Benzo(k)fluoranthene	<0.05
Indeno(1,2,3-cd)pyrene	<0.05 k
Dibenz(a,h)anthracene	<0.05 k

Analysis For Semivolatile Compounds By EPA Method 8270E

Client Sample ID:	RA3-B-2:3	Client:	TRC Environmental
Date Received:	02/05/24	Project:	Devco Kendrick Landing 582652
Date Extracted:	02/05/24	Lab ID:	402055-10 1/25
Date Analyzed:	02/06/24	Data File:	020618.D
Matrix:	Soil	Instrument:	GCMS12
Units:	mg/kg (ppm) Dry Weight	Operator:	VM

Surrogates:	% Recovery:	Lower Limit:	Upper Limit:
Terphenyl-d14	103 d	31	167

Compounds:	Concentration mg/kg (ppm)
Benz(a)anthracene	<0.05
Chrysene	<0.05
Benzo(a)pyrene	<0.05
Benzo(b)fluoranthene	<0.05
Benzo(k)fluoranthene	<0.05
Indeno(1,2,3-cd)pyrene	<0.05 k
Dibenz(a,h)anthracene	<0.05 k

Analysis For Semivolatile Compounds By EPA Method 8270E

Client Sample ID:	RA3-B-3:3	Client:	TRC Environmental
Date Received:	02/05/24	Project:	Devco Kendrick Landing 582652
Date Extracted:	02/05/24	Lab ID:	402055-11 1/25
Date Analyzed:	02/06/24	Data File:	020619.D
Matrix:	Soil	Instrument:	GCMS12
Units:	mg/kg (ppm) Dry Weight	Operator:	VM

Surrogates:	% Recovery:	Lower Limit:	Upper Limit:
Terphenyl-d14	104 d	31	167

Compounds:	Concentration mg/kg (ppm)
Benz(a)anthracene	<0.05
Chrysene	<0.05
Benzo(a)pyrene	<0.05
Benzo(b)fluoranthene	<0.05
Benzo(k)fluoranthene	<0.05
Indeno(1,2,3-cd)pyrene	<0.05 k
Dibenz(a,h)anthracene	<0.05 k

Analysis For Semivolatile Compounds By EPA Method 8270E

Client Sample ID:	RA4-SW1-1:2	Client:	TRC Environmental
Date Received:	02/05/24	Project:	Devco Kendrick Landing 582652
Date Extracted:	02/05/24	Lab ID:	402055-12 1/5
Date Analyzed:	02/06/24	Data File:	020607.D
Matrix:	Soil	Instrument:	GCMS12
Units:	mg/kg (ppm) Dry Weight	Operator:	VM

Surrogates:	% Recovery:	Lower Limit:	Upper Limit:
Terphenyl-d14	87	31	167

Compounds:	Concentration mg/kg (ppm)
Benz(a)anthracene	<0.01
Chrysene	<0.01
Benzo(a)pyrene	<0.01
Benzo(b)fluoranthene	<0.01
Benzo(k)fluoranthene	<0.01
Indeno(1,2,3-cd)pyrene	<0.01 k
Dibenz(a,h)anthracene	<0.01 k

Analysis For Semivolatile Compounds By EPA Method 8270E

Client Sample ID:	RA4-SW1-2:2	Client:	TRC Environmental
Date Received:	02/05/24	Project:	Devco Kendrick Landing 582652
Date Extracted:	02/05/24	Lab ID:	402055-13 1/5
Date Analyzed:	02/06/24	Data File:	020608.D
Matrix:	Soil	Instrument:	GCMS12
Units:	mg/kg (ppm) Dry Weight	Operator:	VM

Surrogates:	% Recovery:	Lower Limit:	Upper Limit:
Terphenyl-d14	86	31	167

Compounds:	Concentration mg/kg (ppm)
Benz(a)anthracene	<0.01
Chrysene	<0.01
Benzo(a)pyrene	<0.01
Benzo(b)fluoranthene	<0.01
Benzo(k)fluoranthene	<0.01
Indeno(1,2,3-cd)pyrene	<0.01 k
Dibenz(a,h)anthracene	<0.01 k

Analysis For Semivolatile Compounds By EPA Method 8270E

Client Sample ID:	RA4-SW2-1:2	Client:	TRC Environmental
Date Received:	02/05/24	Project:	Devco Kendrick Landing 582652
Date Extracted:	02/05/24	Lab ID:	402055-14 1/5
Date Analyzed:	02/06/24	Data File:	020621.D
Matrix:	Soil	Instrument:	GCMS9
Units:	mg/kg (ppm) Dry Weight	Operator:	VM

Surrogates:	% Recovery:	Lower Limit:	Upper Limit:
Terphenyl-d14	98	50	124

Compounds:	Concentration mg/kg (ppm)
Benz(a)anthracene	<0.01
Chrysene	<0.01
Benzo(a)pyrene	<0.01
Benzo(b)fluoranthene	<0.01
Benzo(k)fluoranthene	<0.01
Indeno(1,2,3-cd)pyrene	<0.01
Dibenz(a,h)anthracene	<0.01

Analysis For Semivolatile Compounds By EPA Method 8270E

Client Sample ID:	RA4-SW2-2:2	Client:	TRC Environmental
Date Received:	02/05/24	Project:	Devco Kendrick Landing 582652
Date Extracted:	02/05/24	Lab ID:	402055-15 1/5
Date Analyzed:	02/06/24	Data File:	020610.D
Matrix:	Soil	Instrument:	GCMS12
Units:	mg/kg (ppm) Dry Weight	Operator:	VM

Surrogates:	% Recovery:	Lower Limit:	Upper Limit:
Terphenyl-d14	90	31	167

Compounds:	Concentration mg/kg (ppm)
Benz(a)anthracene	<0.01
Chrysene	<0.01
Benzo(a)pyrene	<0.01
Benzo(b)fluoranthene	<0.01
Benzo(k)fluoranthene	<0.01
Indeno(1,2,3-cd)pyrene	<0.01 k
Dibenz(a,h)anthracene	<0.01 k

Analysis For Semivolatile Compounds By EPA Method 8270E

Client Sample ID:	RA4-SW3-1:2	Client:	TRC Environmental
Date Received:	02/05/24	Project:	Devco Kendrick Landing 582652
Date Extracted:	02/05/24	Lab ID:	402055-16 1/5
Date Analyzed:	02/06/24	Data File:	020613.D
Matrix:	Soil	Instrument:	GCMS12
Units:	mg/kg (ppm) Dry Weight	Operator:	VM

Surrogates:	% Recovery:	Lower Limit:	Upper Limit:
Terphenyl-d14	89	31	167

Compounds:	Concentration mg/kg (ppm)
Benz(a)anthracene	<0.01
Chrysene	<0.01
Benzo(a)pyrene	<0.01
Benzo(b)fluoranthene	<0.01
Benzo(k)fluoranthene	<0.01
Indeno(1,2,3-cd)pyrene	<0.01 k
Dibenz(a,h)anthracene	<0.01 k

Analysis For Semivolatile Compounds By EPA Method 8270E

Client Sample ID:	RA4-SW3-2:2	Client:	TRC Environmental
Date Received:	02/05/24	Project:	Devco Kendrick Landing 582652
Date Extracted:	02/05/24	Lab ID:	402055-17 1/5
Date Analyzed:	02/06/24	Data File:	020614.D
Matrix:	Soil	Instrument:	GCMS12
Units:	mg/kg (ppm) Dry Weight	Operator:	VM

Surrogates:	% Recovery:	Lower Limit:	Upper Limit:
Terphenyl-d14	88	31	167

Compounds:	Concentration mg/kg (ppm)
Benz(a)anthracene	<0.01
Chrysene	<0.01
Benzo(a)pyrene	<0.01
Benzo(b)fluoranthene	<0.01
Benzo(k)fluoranthene	<0.01
Indeno(1,2,3-cd)pyrene	<0.01 k
Dibenz(a,h)anthracene	<0.01 k

Analysis For Semivolatile Compounds By EPA Method 8270E

Client Sample ID:	RA4-SW4-1:2	Client:	TRC Environmental
Date Received:	02/05/24	Project:	Devco Kendrick Landing 582652
Date Extracted:	02/05/24	Lab ID:	402055-18 1/5
Date Analyzed:	02/06/24	Data File:	020615.D
Matrix:	Soil	Instrument:	GCMS12
Units:	mg/kg (ppm) Dry Weight	Operator:	VM

Surrogates:	% Recovery:	Lower Limit:	Upper Limit:
Terphenyl-d14	91	31	167

Compounds:	Concentration mg/kg (ppm)
Benz(a)anthracene	<0.01
Chrysene	<0.01
Benzo(a)pyrene	<0.01
Benzo(b)fluoranthene	<0.01
Benzo(k)fluoranthene	<0.01
Indeno(1,2,3-cd)pyrene	<0.01 k
Dibenz(a,h)anthracene	<0.01 k

Analysis For Semivolatile Compounds By EPA Method 8270E

Client Sample ID:	RA4-SW4-2:2	Client:	TRC Environmental
Date Received:	02/05/24	Project:	Devco Kendrick Landing 582652
Date Extracted:	02/05/24	Lab ID:	402055-19 1/5
Date Analyzed:	02/06/24	Data File:	020616.D
Matrix:	Soil	Instrument:	GCMS12
Units:	mg/kg (ppm) Dry Weight	Operator:	VM

Surrogates:	% Recovery:	Lower Limit:	Upper Limit:
Terphenyl-d14	88	31	167

Compounds:	Concentration mg/kg (ppm)
Benz(a)anthracene	<0.01
Chrysene	<0.01
Benzo(a)pyrene	<0.01
Benzo(b)fluoranthene	<0.01
Benzo(k)fluoranthene	<0.01
Indeno(1,2,3-cd)pyrene	<0.01 k
Dibenz(a,h)anthracene	<0.01 k

Analysis For Semivolatile Compounds By EPA Method 8270E

Client Sample ID:	RA4-B-1:3	Client:	TRC Environmental
Date Received:	02/05/24	Project:	Devco Kendrick Landing 582652
Date Extracted:	02/05/24	Lab ID:	402055-20 1/5
Date Analyzed:	02/06/24	Data File:	020620.D
Matrix:	Soil	Instrument:	GCMS12
Units:	mg/kg (ppm) Dry Weight	Operator:	VM

Surrogates:	% Recovery:	Lower Limit:	Upper Limit:
Terphenyl-d14	94	31	167

Compounds:	Concentration mg/kg (ppm)
Benz(a)anthracene	<0.01
Chrysene	<0.01
Benzo(a)pyrene	<0.01
Benzo(b)fluoranthene	<0.01
Benzo(k)fluoranthene	<0.01
Indeno(1,2,3-cd)pyrene	<0.01 k
Dibenz(a,h)anthracene	<0.01 k

Analysis For Semivolatile Compounds By EPA Method 8270E

Client Sample ID:	RA4-B-2:3	Client:	TRC Environmental
Date Received:	02/05/24	Project:	Devco Kendrick Landing 582652
Date Extracted:	02/05/24	Lab ID:	402055-21 1/5
Date Analyzed:	02/06/24	Data File:	020609.D
Matrix:	Soil	Instrument:	GCMS9
Units:	mg/kg (ppm) Dry Weight	Operator:	VM

Surrogates:	% Recovery:	Lower Limit:	Upper Limit:
Terphenyl-d14	100	50	124

Compounds:	Concentration mg/kg (ppm)
Benz(a)anthracene	<0.01
Chrysene	<0.01
Benzo(a)pyrene	<0.01
Benzo(b)fluoranthene	<0.01
Benzo(k)fluoranthene	<0.01
Indeno(1,2,3-cd)pyrene	<0.01
Dibenz(a,h)anthracene	<0.01

Analysis For Semivolatile Compounds By EPA Method 8270E

Client Sample ID:	RA4-B-3:3	Client:	TRC Environmental
Date Received:	02/05/24	Project:	Devco Kendrick Landing 582652
Date Extracted:	02/05/24	Lab ID:	402055-22 1/5
Date Analyzed:	02/06/24	Data File:	020620.D
Matrix:	Soil	Instrument:	GCMS9
Units:	mg/kg (ppm) Dry Weight	Operator:	VM

Surrogates:	% Recovery:	Lower Limit:	Upper Limit:
Terphenyl-d14	106	50	124

Compounds:	Concentration mg/kg (ppm)
Benz(a)anthracene	<0.01
Chrysene	<0.01
Benzo(a)pyrene	<0.01
Benzo(b)fluoranthene	<0.01
Benzo(k)fluoranthene	<0.01
Indeno(1,2,3-cd)pyrene	<0.01
Dibenz(a,h)anthracene	<0.01

Analysis For Semivolatile Compounds By EPA Method 8270E

Client Sample ID:	Method Blank	Client:	TRC Environmental
Date Received:	Not Applicable	Project:	Devco Kendrick Landing 582652
Date Extracted:	02/05/24	Lab ID:	04-0301 mb 1/5
Date Analyzed:	02/06/24	Data File:	020608.D
Matrix:	Soil	Instrument:	GCMS9
Units:	mg/kg (ppm) Dry Weight	Operator:	VM

Surrogates:	% Recovery:	Lower Limit:	Upper Limit:
Terphenyl-d14	106	50	124

Compounds:	Concentration mg/kg (ppm)
Benz(a)anthracene	<0.01
Chrysene	<0.01
Benzo(a)pyrene	<0.01
Benzo(b)fluoranthene	<0.01
Benzo(k)fluoranthene	<0.01
Indeno(1,2,3-cd)pyrene	<0.01
Dibenz(a,h)anthracene	<0.01

Analysis For Semivolatile Compounds By EPA Method 8270E

Client Sample ID:	Method Blank	Client:	TRC Environmental
Date Received:	Not Applicable	Project:	Devco Kendrick Landing 582652
Date Extracted:	02/05/24	Lab ID:	04-0299 mb 1/5
Date Analyzed:	02/05/24	Data File:	020509.D
Matrix:	Soil	Instrument:	GCMS12
Units:	mg/kg (ppm) Dry Weight	Operator:	VM

Surrogates:	% Recovery:	Lower Limit:	Upper Limit:
Terphenyl-d14	93	31	167

Compounds:	Concentration mg/kg (ppm)
Benz(a)anthracene	<0.01
Chrysene	<0.01
Benzo(a)pyrene	<0.01
Benzo(b)fluoranthene	<0.01
Benzo(k)fluoranthene	<0.01
Indeno(1,2,3-cd)pyrene	<0.01
Dibenz(a,h)anthracene	<0.01

Date of Report: 02/07/24
Date Received: 02/05/24
Project: Devco Kendrick Landing 582652 210577, F&BI 402055

QUALITY ASSURANCE RESULTS FOR THE ANALYSIS OF SOIL SAMPLES FOR SEMIVOLATILES BY EPA METHOD 8270E

Laboratory Code: 401395-01 1/5 (Matrix Spike)

Analyte	Reporting Units	Spike Level	Sample Result (Wet wt)	Percent Recovery MS	Percent Recovery MSD	Acceptance Criteria	RPD (Limit 20)
Benz(a)anthracene	mg/kg (ppm)	0.83	0.021	91	97	37-146	6
Chrysene	mg/kg (ppm)	0.83	0.033	93	98	36-144	5
Benzo(a)pyrene	mg/kg (ppm)	0.83	0.025	100	103	40-150	3
Benzo(b)fluoranthene	mg/kg (ppm)	0.83	0.036	103	114	45-157	10
Benzo(k)fluoranthene	mg/kg (ppm)	0.83	0.014	102	111	50-150	8
Indeno(1,2,3-cd)pyrene	mg/kg (ppm)	0.83	<0.01	59	58	24-145	2
Dibenz(a,h)anthracene	mg/kg (ppm)	0.83	<0.01	58	58	31-137	0

Laboratory Code: Laboratory Control Sample 1/5

Analyte	Reporting Units	Spike Level	Percent Recovery LCS	Acceptance Criteria
Benz(a)anthracene	mg/kg (ppm)	0.83	97	64-116
Chrysene	mg/kg (ppm)	0.83	101	66-119
Benzo(a)pyrene	mg/kg (ppm)	0.83	101	62-116
Benzo(b)fluoranthene	mg/kg (ppm)	0.83	92	61-118
Benzo(k)fluoranthene	mg/kg (ppm)	0.83	100	65-119
Indeno(1,2,3-cd)pyrene	mg/kg (ppm)	0.83	114	64-130
Dibenz(a,h)anthracene	mg/kg (ppm)	0.83	111	67-131

Date of Report: 02/07/24
Date Received: 02/05/24
Project: Devco Kendrick Landing 582652 210577, F&BI 402055

QUALITY ASSURANCE RESULTS FOR THE ANALYSIS OF SOIL SAMPLES FOR SEMIVOLATILES BY EPA METHOD 8270E

Laboratory Code: 402055-21 1/5 (Matrix Spike)

Analyte	Reporting Units	Spike Level	Sample Result (Wet wt)	Percent Recovery MS	Percent Recovery MSD	Acceptance Criteria	RPD (Limit 20)
Benz(a)anthracene	mg/kg (ppm)	0.83	<0.01	94	95	50-150	1
Chrysene	mg/kg (ppm)	0.83	<0.01	96	96	50-150	0
Benzo(a)pyrene	mg/kg (ppm)	0.83	<0.01	101	103	50-150	2
Benzo(b)fluoranthene	mg/kg (ppm)	0.83	<0.01	94	97	50-150	3
Benzo(k)fluoranthene	mg/kg (ppm)	0.83	<0.01	100	99	50-150	1
Indeno(1,2,3-cd)pyrene	mg/kg (ppm)	0.83	<0.01	100	99	40-140	1
Dibenz(a,h)anthracene	mg/kg (ppm)	0.83	<0.01	93	96	41-136	3

Laboratory Code: Laboratory Control Sample 1/5

Analyte	Reporting Units	Spike Level	Percent Recovery LCS	Acceptance Criteria
Benz(a)anthracene	mg/kg (ppm)	0.83	95	70-130
Chrysene	mg/kg (ppm)	0.83	97	70-130
Benzo(a)pyrene	mg/kg (ppm)	0.83	103	68-120
Benzo(b)fluoranthene	mg/kg (ppm)	0.83	96	67-128
Benzo(k)fluoranthene	mg/kg (ppm)	0.83	104	70-130
Indeno(1,2,3-cd)pyrene	mg/kg (ppm)	0.83	95	67-129
Dibenz(a,h)anthracene	mg/kg (ppm)	0.83	92	67-128

Data Qualifiers & Definitions

a - The analyte was detected at a level less than five times the reporting limit. The RPD results may not provide reliable information on the variability of the analysis.

b - The analyte was spiked at a level that was less than five times that present in the sample. Matrix spike recoveries may not be meaningful.

ca - The calibration results for the analyte were outside of acceptance criteria, biased low; or, the calibration results for the analyte were outside of acceptance criteria, biased high, with a detection for the analyte in the sample. The value reported is an estimate.

c - The presence of the analyte may be due to carryover from previous sample injections.

cf - The sample was centrifuged prior to analysis.

d - The sample was diluted. Detection limits were raised and surrogate recoveries may not be meaningful.

dv - Insufficient sample volume was available to achieve normal reporting limits.

f - The sample was laboratory filtered prior to analysis.

fb - The analyte was detected in the method blank.

fc - The analyte is a common laboratory and field contaminant.

hr - The sample and duplicate were reextracted and reanalyzed. RPD results were still outside of control limits. Variability is attributed to sample inhomogeneity.

hs - Headspace was present in the container used for analysis.

ht – The analysis was performed outside the method or client-specified holding time requirement.

ip - Recovery fell outside of control limits due to sample matrix effects.

j - The analyte concentration is reported below the standard reporting limit. The value reported is an estimate.

J - The internal standard associated with the analyte is out of control limits. The reported concentration is an estimate.

jl - The laboratory control sample(s) percent recovery and/or RPD were out of control limits. The reported concentration should be considered an estimate.

js - The surrogate associated with the analyte is out of control limits. The reported concentration should be considered an estimate.

k – The calibration results for the analyte were outside of acceptance criteria, biased high, and the analyte was not detected in the sample.

lc - The presence of the analyte is likely due to laboratory contamination.

L - The reported concentration was generated from a library search.

nm - The analyte was not detected in one or more of the duplicate analyses. Therefore, calculation of the RPD is not applicable.

pc - The sample was received with incorrect preservation or in a container not approved by the method. The value reported should be considered an estimate.

ve - The analyte response exceeded the valid instrument calibration range. The value reported is an estimate.

vo - The value reported fell outside the control limits established for this analyte.

x - The sample chromatographic pattern does not resemble the fuel standard used for quantitation.

402055

SAMPLE CHAIN OF CUSTODY

02/05/24 D3

Page # 1 of 3

Report To Eric Caddey, Wesley Weisberg

Company TRC

Address 1065 12th Ave NW #E-8

City, State, ZIP Issaquah, WA 98027

Phone 425-395-0010 Email ECaddey@trccompanies.com WWeisberg@ " cc: Cmoon@ "

SAMPLERS (*signature*) [signature]

PROJECT NAME: Devco Kendrick Landing 582652

PO #: 210577

REMARKS

Project specific RLs? - Yes / No

INVOICE TO: TRC

TURNAROUND TIME
- ☐ Standard turnaround
- ☒ RUSH 24 hr
- Rush charges authorized by:

SAMPLE DISPOSAL
- ☐ Archive samples
- ☐ Other
- Default: Dispose after 30 days

Sample ID	Lab ID	Date Sampled	Time Sampled	Sample Type	# of Jars	NWTPH-Dx	NWTPH-Gx	BTEX EPA 8021	NWTPH-HCID	VOCs EPA 8260	PAHs EPA 8270	PCBs EPA 8082	CPAHs 8270E SIM				Notes
RA3-SW1-1:2	01	02-05-24	1240	Soil	1								X				
RA3-SW1-2:2	02		1245										X				
RA3-SW2-1:2	03		1255										X				
RA3-SW2-2:2	04		1250										X				
RA3-SW3-1:2	05		1305										X				
RA3-SW3-2:2	06		1300										X				
RA3-SW4-1:2	07		1315										X				
RA3-SW4-2:2	08		1310										X				
RA3-B-1:3	09		1317										X				
RA3-B-2:3	10	02-05-24	1320	Soil	1								X				

Friedman & Bruya, Inc.
Ph. (206) 285-8282

	SIGNATURE	PRINT NAME	COMPANY	DATE	TIME
Relinquished by:	[signature]	Jill Windsor	TRC	02-05-24	1505
Received by:	[signature]	VINH	FBI	2-5-24	1505
Relinquished by:			Samples received at 4 °C		
Received by:					

SAMPLE CHAIN OF CUSTODY 02/05/24 D3

402055

Report To Eric Caddey, Wesley Weisberg

Company TRC

Address 1065 NW 12th Ave #E-8

City, State, ZIP Issaquah, WA 98027

Phone 425-395-0010 Email ECaddey@trccompanies.com wweisberg@ " cc: cmoon@ "

SAMPLERS (*signature*) [signature]

PROJECT NAME Devco Kendrick Landing 582652

PO # 210577

REMARKS

Project specific RLs? - Yes / No

INVOICE TO TRC

Page # 2 of 3

TURNAROUND TIME
- ☐ Standard turnaround
- ☒ RUSH 24 Hr
- Rush charges authorized by:

SAMPLE DISPOSAL
- ☐ Archive samples
- ☐ Other
- Default: Dispose after 30 days

Sample ID	Lab ID	Date Sampled	Time Sampled	Sample Type	# of Jars	NWTPH-Dx	NWTPH-Gx	BTEX EPA 8021	NWTPH-HCID	VOCs EPA 8260	PAHs EPA 8270	PCBs EPA 8082	CPAHs 8270E SIM				Notes
RA3-B-3:3	11	02-05-24	1323	Soil	1								X				
RA4-SW1-1:2	12		1345										X				
RA4-SW1-2:2	13		1340										X				
RA4-SW2-1:2	14		1350										X				
RA4-SW2-2:2	15		1355										X				
RA4-SW3-1:2	16		1405										X				
RA4-SW3-2:2	17		1400										X				
RA4-SW4-1:2	18		1415										X				
RA4-SW4-2:2	19		1410										X				
RA4-B-1:3	20	02-05-24	1420	Soil	1								X				

Friedman & Bruya, Inc.
Ph. (206) 285-8282

	SIGNATURE	PRINT NAME	COMPANY	DATE	TIME
Relinquished by:	[signature]	Jill Windsor	TRC	02-05-24	1505
Received by:	[signature]	VINII	FBI	2-5-24	1505
Relinquished by:			Samples received at 4 °C		
Received by:					

402055

SAMPLE CHAIN OF CUSTODY

02/05/24 D3

Page # 3 of 3

Report To Eric Caddey, Wesley Weisberg

Company TRC

Address 1065 NW 12th Ave #E-8

City, State, ZIP Issaquah, WA 98027

Phone 425-395-0010 Email ECaddey@trccompanies.com wweisberg@trccompanies.com cc: cmoon@ii

SAMPLERS (*signature*) JW

PROJECT NAME: Devco Kendrick Landing 582652

PO #: 210577

REMARKS

Project specific RLs? - Yes / No

INVOICE TO: TRC

TURNAROUND TIME
- ☐ Standard turnaround
- ☒ RUSH 24 Hr
- Rush charges authorized by:

SAMPLE DISPOSAL
- ☐ Archive samples
- ☐ Other
- Default: Dispose after 30 days

Sample ID	Lab ID	Date Sampled	Time Sampled	Sample Type	# of Jars	NWTPH-Dx	NWTPH-Gx	BTEX EPA 8021	NWTPH-HCID	VOCs EPA 8260	PAHs EPA 8270	PCBs EPA 8082	CPAHs 8270E SIM				Notes
RA4-B-2:3	21	02-05-24	1423	Soil	1								X				
RA4-B-3:3	22	02-05-24	1425	Soil	1								X				

Friedman & Bruya, Inc.
Ph. (206) 285-8282

	SIGNATURE	PRINT NAME	COMPANY	DATE	TIME
Relinquished by:	[signature]	Jill Windsor	TRC	02-05-24	1505
Received by:	[signature]	VINH	FBI	2-5-24	1505
Relinquished by:			Samples received at 4 °C		
Received by:					

FRIEDMAN & BRUYA, INC.

ENVIRONMENTAL CHEMISTS

James E. Bruya, Ph.D.
Yelena Aravkina, M.S.
Michael Erdahl, B.S.
Vineta Mills, M.S.
Eric Young, B.S.

5500 4th Ave South
Seattle, WA 98108-2419
(206) 285-8282
office@friedmanandbruya.com
www.friedmanandbruya.com

February 6, 2024

Eric Caddey, Project Manager
TRC Environmental
1180 NW Maple St, Suite 310
Issaquah, WA 98027

RE: Devco Kendrick Lakewood 582652 210577, F&BI 402056

Dear Mr Caddey:

Included are the results from the testing of material submitted on February 5, 2024 from the Devco Kendrick Lakewood 582652 210577, F&BI 402056 project. There are 30 pages included in this report. Any samples that may remain are currently scheduled for disposal in 30 days, or as directed by the Chain of Custody document. If you would like us to return your samples or arrange for long term storage at our offices, please contact us as soon as possible.

We appreciate this opportunity to be of service to you and hope you will call if you have any questions.

Sincerely,

FRIEDMAN & BRUYA, INC.

Michael Erdahl
Project Manager

Enclosures
c: Cynthia Moon, Wesley Weisberg
TRC0206R.DOC

FRIEDMAN & BRUYA, INC.

ENVIRONMENTAL CHEMISTS

CASE NARRATIVE

This case narrative encompasses samples received on February 5, 2024 by Friedman & Bruya, Inc. from the TRC Environmental Devco Kendrick Lakewood 582652 210577, F&BI 402056 project. Samples were logged in under the laboratory ID's listed below.

Laboratory ID	TRC Environmental
402056-01	RA-3-WC
402056-02	RA-4-WC
402056-03	RA-1-WC
402056-04	RA-2-WC

The 8260D bromomethane and trichlorofluoromethane calibration standard did not meet the acceptance criteria. The data were flagged accordingly.

All other quality control requirements were acceptable.

FRIEDMAN & BRUYA, INC.

ENVIRONMENTAL CHEMISTS

Date of Report: 02/06/24
Date Received: 02/05/24
Project: Devco Kendrick Lakewood 582652 210577, F&BI 402056
Date Extracted: 02/05/24
Date Analyzed: 02/06/24

RESULTS FROM THE ANALYSIS OF SOIL SAMPLES FOR TOTAL PETROLEUM HYDROCARBONS AS GASOLINE USING METHOD NWTPH-Gx

Results Reported on a Dry Weight Basis
Results Reported as mg/kg (ppm)

Sample ID Laboratory ID	Gasoline Range	Surrogate (% Recovery) (Limit 50-150)
RA-3-WC 402056-01	<5	118
RA-4-WC 402056-02	<5	112
RA-1-WC 402056-03	25	122
RA-2-WC 402056-04	<5	109
Method Blank 04-199 MB	<5	132

FRIEDMAN & BRUYA, INC.

ENVIRONMENTAL CHEMISTS

Date of Report: 02/06/24
Date Received: 02/05/24
Project: Devco Kendrick Lakewood 582652 210577, F&BI 402056
Date Extracted: 02/06/24
Date Analyzed: 02/06/24

RESULTS FROM THE ANALYSIS OF SOIL SAMPLES FOR TOTAL PETROLEUM HYDROCARBONS AS DIESEL AND MOTOR OIL USING METHOD NWTPH-Dx

Results Reported on a Dry Weight Basis
Results Reported as mg/kg (ppm)

Sample ID Laboratory ID	Diesel Range (C_{10}-C_{25})	Motor Oil Range (C_{25}-C_{36})	Surrogate (% Recovery) (Limit 50-150)
RA-3-WC 402056-01	<50	340	95
RA-4-WC 402056-02	<50	<250	95
RA-1-WC 402056-03	470	<250	99
RA-2-WC 402056-04	<50	<250	101
Method Blank 04-293 MB2	<50	<250	96

FRIEDMAN & BRUYA, INC.

ENVIRONMENTAL CHEMISTS

Analysis For Total Metals By EPA Method 6020B

Client ID:	RA-3-WC	Client:	TRC Environmental
Date Received:	02/05/24	Project:	Devco Kendrick Lakewood 582652
Date Extracted:	02/06/24	Lab ID:	402056-01
Date Analyzed:	02/06/24	Data File:	402056-01.089
Matrix:	Soil	Instrument:	ICPMS2
Units:	mg/kg (ppm) Dry Weight	Operator:	SP

Analyte:	Concentration mg/kg (ppm)
Arsenic	4.87
Barium	50.5
Cadmium	<1
Chromium	12.8
Lead	9.34
Mercury	<1
Selenium	<1
Silver	<1

FRIEDMAN & BRUYA, INC.

ENVIRONMENTAL CHEMISTS

Analysis For Total Metals By EPA Method 6020B

Client ID:	RA-3-WC	Client:	TRC Environmental
Date Received:	02/05/24	Project:	Devco Kendrick Lakewood 582652
Date Extracted:	02/06/24	Lab ID:	402056-01 x5
Date Analyzed:	02/06/24	Data File:	402056-01 x5.095
Matrix:	Soil	Instrument:	ICPMS2
Units:	mg/kg (ppm) Dry Weight	Operator:	SP

Analyte:	Concentration mg/kg (ppm)
Chromium	14.5

Analysis For Total Metals By EPA Method 6020B

Client ID:	RA-4-WC	Client:	TRC Environmental
Date Received:	02/05/24	Project:	Devco Kendrick Lakewood 582652
Date Extracted:	02/06/24	Lab ID:	402056-02
Date Analyzed:	02/06/24	Data File:	402056-02.092
Matrix:	Soil	Instrument:	ICPMS2
Units:	mg/kg (ppm) Dry Weight	Operator:	SP

Analyte:	Concentration mg/kg (ppm)
Arsenic	3.93
Barium	63.1
Cadmium	<1
Lead	4.25
Mercury	<1
Selenium	<1
Silver	<1

FRIEDMAN & BRUYA, INC.

ENVIRONMENTAL CHEMISTS

Analysis For Total Metals By EPA Method 6020B

Client ID:	RA-4-WC	Client:	TRC Environmental
Date Received:	02/05/24	Project:	Devco Kendrick Lakewood 582652
Date Extracted:	02/06/24	Lab ID:	402056-02 x5
Date Analyzed:	02/06/24	Data File:	402056-02 x5.096
Matrix:	Soil	Instrument:	ICPMS2
Units:	mg/kg (ppm) Dry Weight	Operator:	SP

Analyte:	Concentration mg/kg (ppm)
Chromium	13.4

Analysis For Total Metals By EPA Method 6020B

Client ID:	RA-1-WC	Client:	TRC Environmental
Date Received:	02/05/24	Project:	Devco Kendrick Lakewood 582652
Date Extracted:	02/06/24	Lab ID:	402056-03
Date Analyzed:	02/06/24	Data File:	402056-03.093
Matrix:	Soil	Instrument:	ICPMS2
Units:	mg/kg (ppm) Dry Weight	Operator:	SP

Analyte:	Concentration mg/kg (ppm)
Arsenic	5.18
Barium	38.9
Cadmium	<1
Lead	9.43
Mercury	<1
Selenium	<1
Silver	<1

Analysis For Total Metals By EPA Method 6020B

Client ID:	RA-1-WC	Client:	TRC Environmental
Date Received:	02/05/24	Project:	Devco Kendrick Lakewood 582652
Date Extracted:	02/06/24	Lab ID:	402056-03 x5
Date Analyzed:	02/06/24	Data File:	402056-03 x5.097
Matrix:	Soil	Instrument:	ICPMS2
Units:	mg/kg (ppm) Dry Weight	Operator:	SP

Analyte:	Concentration mg/kg (ppm)
Chromium	10.5

Analysis For Total Metals By EPA Method 6020B

Client ID:	RA-2-WC	Client:	TRC Environmental
Date Received:	02/05/24	Project:	Devco Kendrick Lakewood 582652
Date Extracted:	02/06/24	Lab ID:	402056-04
Date Analyzed:	02/06/24	Data File:	402056-04.094
Matrix:	Soil	Instrument:	ICPMS2
Units:	mg/kg (ppm) Dry Weight	Operator:	SP

Analyte:	Concentration mg/kg (ppm)
Arsenic	7.68
Barium	66.6
Cadmium	<1
Lead	2.32
Mercury	<1
Selenium	<1
Silver	<1

Analysis For Total Metals By EPA Method 6020B

Client ID:	RA-2-WC	Client:	TRC Environmental
Date Received:	02/05/24	Project:	Devco Kendrick Lakewood 582652
Date Extracted:	02/06/24	Lab ID:	402056-04 x5
Date Analyzed:	02/06/24	Data File:	402056-04 x5.098
Matrix:	Soil	Instrument:	ICPMS2
Units:	mg/kg (ppm) Dry Weight	Operator:	SP

Analyte:	Concentration mg/kg (ppm)
Chromium	10.2

Analysis For Total Metals By EPA Method 6020B

Client ID:	Method Blank	Client:	TRC Environmental
Date Received:	NA	Project:	Devco Kendrick Lakewood 582652
Date Extracted:	02/06/24	Lab ID:	I4-85 mb2
Date Analyzed:	02/06/24	Data File:	I4-85 mb2.072
Matrix:	Soil	Instrument:	ICPMS2
Units:	mg/kg (ppm) Dry Weight	Operator:	SP

Analyte:	Concentration mg/kg (ppm)
Arsenic	<1
Barium	<1
Cadmium	<1
Chromium	<1
Lead	<1
Mercury	<1
Selenium	<1
Silver	<1

Analysis for TCLP Metals By EPA Method 6020B and 1311

Client ID:	RA-2-WC	Client:	TRC Environmental
Date Received:	02/05/24	Project:	Devco Kendrick Lakewood 582652
Date Extracted:	02/05/24	Lab ID:	402056-04
Date Analyzed:	02/06/24	Data File:	402056-04.085
Matrix:	Soil/Solid	Instrument:	ICPMS2
Units:	mg/L (ppm)	Operator:	SP

Analyte:	Concentration mg/L (ppm)	TCLP Limit
Arsenic	<1	5.0

Analysis for TCLP Metals By EPA Method 6020B and 1311

Client ID:	Method Blank	Client:	TRC Environmental
Date Received:	NA	Project:	Devco Kendrick Lakewood 582652
Date Extracted:	02/05/24	Lab ID:	I4-89 mb
Date Analyzed:	02/06/24	Data File:	I4-89 mb.070
Matrix:	Soil/Solid	Instrument:	ICPMS2
Units:	mg/L (ppm)	Operator:	SP

Analyte:	Concentration mg/L (ppm)	TCLP Limit
Arsenic	<1	5.0

FRIEDMAN & BRUYA, INC.

ENVIRONMENTAL CHEMISTS

Analysis For Volatile Compounds By EPA Method 8260D

Client Sample ID:	RA-3-WC	Client:	TRC Environmental
Date Received:	02/05/24	Project:	Devco Kendrick Lakewood 582652
Date Extracted:	02/06/24	Lab ID:	402056-01
Date Analyzed:	02/06/24	Data File:	020611.D
Matrix:	Soil	Instrument:	GCMS4
Units:	mg/kg (ppm) Dry Weight	Operator:	MD

Surrogates:	% Recovery:	Lower Limit:	Upper Limit:
1,2-Dichloroethane-d4	96	86	114
Toluene-d8	99	86	115
4-Bromofluorobenzene	103	83	116

Compounds:	Concentration mg/kg (ppm)	Compounds:	Concentration mg/kg (ppm)
Dichlorodifluoromethane	<0.5	1,3-Dichloropropane	<0.05
Chloromethane	<0.5	Tetrachloroethene	<0.025
Vinyl chloride	<0.05	Dibromochloromethane	<0.05
Bromomethane	<0.5 ca	1,2-Dibromoethane (EDB)	<0.05
Chloroethane	<0.5 ca	Chlorobenzene	<0.05
Trichlorofluoromethane	<0.5	Ethylbenzene	<0.05
Acetone	<5	1,1,1,2-Tetrachloroethane	<0.05
1,1-Dichloroethene	<0.05	m,p-Xylene	<0.1
Hexane	<0.25	o-Xylene	<0.05
Methylene chloride	<0.5	Styrene	<0.05
Methyl t-butyl ether (MTBE)	<0.05	Isopropylbenzene	<0.05
trans-1,2-Dichloroethene	<0.05	Bromoform	<0.05
1,1-Dichloroethane	<0.05	n-Propylbenzene	<0.05
2,2-Dichloropropane	<0.05	Bromobenzene	<0.05
cis-1,2-Dichloroethene	<0.05	1,3,5-Trimethylbenzene	<0.05
Chloroform	<0.05	1,1,2,2-Tetrachloroethane	<0.05
2-Butanone (MEK)	<1	1,2,3-Trichloropropane	<0.05
1,2-Dichloroethane (EDC)	<0.05	2-Chlorotoluene	<0.05
1,1,1-Trichloroethane	<0.05	4-Chlorotoluene	<0.05
1,1-Dichloropropene	<0.05	tert-Butylbenzene	<0.05
Carbon tetrachloride	<0.05	1,2,4-Trimethylbenzene	<0.05
Benzene	<0.03	sec-Butylbenzene	<0.05
Trichloroethene	<0.02	p-Isopropyltoluene	<0.05
1,2-Dichloropropane	<0.05	1,3-Dichlorobenzene	<0.05
Bromodichloromethane	<0.05	1,4-Dichlorobenzene	<0.05
Dibromomethane	<0.05	1,2-Dichlorobenzene	<0.05
4-Methyl-2-pentanone	<1	1,2-Dibromo-3-chloropropane	<0.5
cis-1,3-Dichloropropene	<0.05	1,2,4-Trichlorobenzene	<0.25
Toluene	<0.05	Hexachlorobutadiene	<0.25
trans-1,3-Dichloropropene	<0.05	Naphthalene	<0.05
1,1,2-Trichloroethane	<0.05	1,2,3-Trichlorobenzene	<0.25
2-Hexanone	<0.5		

Analysis For Volatile Compounds By EPA Method 8260D

Client Sample ID:	RA-4-WC	Client:	TRC Environmental
Date Received:	02/05/24	Project:	Devco Kendrick Lakewood 582652
Date Extracted:	02/06/24	Lab ID:	402056-02
Date Analyzed:	02/06/24	Data File:	020612.D
Matrix:	Soil	Instrument:	GCMS4
Units:	mg/kg (ppm) Dry Weight	Operator:	MD

Surrogates:	% Recovery:	Lower Limit:	Upper Limit:
1,2-Dichloroethane-d4	98	86	114
Toluene-d8	99	86	115
4-Bromofluorobenzene	107	83	116

Compounds:	Concentration mg/kg (ppm)	Compounds:	Concentration mg/kg (ppm)
Dichlorodifluoromethane	<0.5	1,3-Dichloropropane	<0.05
Chloromethane	<0.5	Tetrachloroethene	<0.025
Vinyl chloride	<0.05	Dibromochloromethane	<0.05
Bromomethane	<0.5 ca	1,2-Dibromoethane (EDB)	<0.05
Chloroethane	<0.5 ca	Chlorobenzene	<0.05
Trichlorofluoromethane	<0.5	Ethylbenzene	<0.05
Acetone	<5	1,1,1,2-Tetrachloroethane	<0.05
1,1-Dichloroethene	<0.05	m,p-Xylene	<0.1
Hexane	<0.25	o-Xylene	<0.05
Methylene chloride	<0.5	Styrene	<0.05
Methyl t-butyl ether (MTBE)	<0.05	Isopropylbenzene	<0.05
trans-1,2-Dichloroethene	<0.05	Bromoform	<0.05
1,1-Dichloroethane	<0.05	n-Propylbenzene	<0.05
2,2-Dichloropropane	<0.05	Bromobenzene	<0.05
cis-1,2-Dichloroethene	<0.05	1,3,5-Trimethylbenzene	<0.05
Chloroform	<0.05	1,1,2,2-Tetrachloroethane	<0.05
2-Butanone (MEK)	<1	1,2,3-Trichloropropane	<0.05
1,2-Dichloroethane (EDC)	<0.05	2-Chlorotoluene	<0.05
1,1,1-Trichloroethane	<0.05	4-Chlorotoluene	<0.05
1,1-Dichloropropene	<0.05	tert-Butylbenzene	<0.05
Carbon tetrachloride	<0.05	1,2,4-Trimethylbenzene	<0.05
Benzene	<0.03	sec-Butylbenzene	<0.05
Trichloroethene	<0.02	p-Isopropyltoluene	<0.05
1,2-Dichloropropane	<0.05	1,3-Dichlorobenzene	<0.05
Bromodichloromethane	<0.05	1,4-Dichlorobenzene	<0.05
Dibromomethane	<0.05	1,2-Dichlorobenzene	<0.05
4-Methyl-2-pentanone	<1	1,2-Dibromo-3-chloropropane	<0.5
cis-1,3-Dichloropropene	<0.05	1,2,4-Trichlorobenzene	<0.25
Toluene	<0.05	Hexachlorobutadiene	<0.25
trans-1,3-Dichloropropene	<0.05	Naphthalene	<0.05
1,1,2-Trichloroethane	<0.05	1,2,3-Trichlorobenzene	<0.25
2-Hexanone	<0.5		

Analysis For Volatile Compounds By EPA Method 8260D

Client Sample ID:	RA-1-WC	Client:	TRC Environmental
Date Received:	02/05/24	Project:	Devco Kendrick Lakewood 582652
Date Extracted:	02/06/24	Lab ID:	402056-03
Date Analyzed:	02/06/24	Data File:	020613.D
Matrix:	Soil	Instrument:	GCMS4
Units:	mg/kg (ppm) Dry Weight	Operator:	MD

Surrogates:	% Recovery:	Lower Limit:	Upper Limit:
1,2-Dichloroethane-d4	93	86	114
Toluene-d8	100	86	115
4-Bromofluorobenzene	104	83	116

Compounds:	Concentration mg/kg (ppm)	Compounds:	Concentration mg/kg (ppm)
Dichlorodifluoromethane	<0.5	1,3-Dichloropropane	<0.05
Chloromethane	<0.5	Tetrachloroethene	<0.025
Vinyl chloride	<0.05	Dibromochloromethane	<0.05
Bromomethane	<0.5 ca	1,2-Dibromoethane (EDB)	<0.05
Chloroethane	<0.5 ca	Chlorobenzene	<0.05
Trichlorofluoromethane	<0.5	Ethylbenzene	<0.05
Acetone	<5	1,1,1,2-Tetrachloroethane	<0.05
1,1-Dichloroethene	<0.05	m,p-Xylene	0.14
Hexane	<0.25	o-Xylene	0.066
Methylene chloride	<0.5	Styrene	<0.05
Methyl t-butyl ether (MTBE)	<0.05	Isopropylbenzene	<0.05
trans-1,2-Dichloroethene	<0.05	Bromoform	<0.05
1,1-Dichloroethane	<0.05	n-Propylbenzene	<0.05
2,2-Dichloropropane	<0.05	Bromobenzene	<0.05
cis-1,2-Dichloroethene	<0.05	1,3,5-Trimethylbenzene	0.097
Chloroform	<0.05	1,1,2,2-Tetrachloroethane	<0.05
2-Butanone (MEK)	<1	1,2,3-Trichloropropane	<0.05
1,2-Dichloroethane (EDC)	<0.05	2-Chlorotoluene	<0.05
1,1,1-Trichloroethane	<0.05	4-Chlorotoluene	<0.05
1,1-Dichloropropene	<0.05	tert-Butylbenzene	<0.05
Carbon tetrachloride	<0.05	1,2,4-Trimethylbenzene	0.32
Benzene	<0.03	sec-Butylbenzene	<0.05
Trichloroethene	<0.02	p-Isopropyltoluene	<0.05
1,2-Dichloropropane	<0.05	1,3-Dichlorobenzene	<0.05
Bromodichloromethane	<0.05	1,4-Dichlorobenzene	<0.05
Dibromomethane	<0.05	1,2-Dichlorobenzene	<0.05
4-Methyl-2-pentanone	<1	1,2-Dibromo-3-chloropropane	<0.5
cis-1,3-Dichloropropene	<0.05	1,2,4-Trichlorobenzene	<0.25
Toluene	<0.05	Hexachlorobutadiene	<0.25
trans-1,3-Dichloropropene	<0.05	Naphthalene	<0.05
1,1,2-Trichloroethane	<0.05	1,2,3-Trichlorobenzene	<0.25
2-Hexanone	<0.5		

FRIEDMAN & BRUYA, INC.

ENVIRONMENTAL CHEMISTS

Analysis For Volatile Compounds By EPA Method 8260D

Client Sample ID:	RA-2-WC	Client:	TRC Environmental
Date Received:	02/05/24	Project:	Devco Kendrick Lakewood 582652
Date Extracted:	02/06/24	Lab ID:	402056-04
Date Analyzed:	02/06/24	Data File:	020614.D
Matrix:	Soil	Instrument:	GCMS4
Units:	mg/kg (ppm) Dry Weight	Operator:	MD

Surrogates:	% Recovery:	Lower Limit:	Upper Limit:
1,2-Dichloroethane-d4	98	86	114
Toluene-d8	98	86	115
4-Bromofluorobenzene	104	83	116

Compounds:	Concentration mg/kg (ppm)	Compounds:	Concentration mg/kg (ppm)
Dichlorodifluoromethane	<0.5	1,3-Dichloropropane	<0.05
Chloromethane	<0.5	Tetrachloroethene	<0.025
Vinyl chloride	<0.05	Dibromochloromethane	<0.05
Bromomethane	<0.5 ca	1,2-Dibromoethane (EDB)	<0.05
Chloroethane	<0.5 ca	Chlorobenzene	<0.05
Trichlorofluoromethane	<0.5	Ethylbenzene	<0.05
Acetone	<5	1,1,1,2-Tetrachloroethane	<0.05
1,1-Dichloroethene	<0.05	m,p-Xylene	<0.1
Hexane	<0.25	o-Xylene	<0.05
Methylene chloride	<0.5	Styrene	<0.05
Methyl t-butyl ether (MTBE)	<0.05	Isopropylbenzene	<0.05
trans-1,2-Dichloroethene	<0.05	Bromoform	<0.05
1,1-Dichloroethane	<0.05	n-Propylbenzene	<0.05
2,2-Dichloropropane	<0.05	Bromobenzene	<0.05
cis-1,2-Dichloroethene	<0.05	1,3,5-Trimethylbenzene	<0.05
Chloroform	<0.05	1,1,2,2-Tetrachloroethane	<0.05
2-Butanone (MEK)	<1	1,2,3-Trichloropropane	<0.05
1,2-Dichloroethane (EDC)	<0.05	2-Chlorotoluene	<0.05
1,1,1-Trichloroethane	<0.05	4-Chlorotoluene	<0.05
1,1-Dichloropropene	<0.05	tert-Butylbenzene	<0.05
Carbon tetrachloride	<0.05	1,2,4-Trimethylbenzene	<0.05
Benzene	<0.03	sec-Butylbenzene	<0.05
Trichloroethene	<0.02	p-Isopropyltoluene	<0.05
1,2-Dichloropropane	<0.05	1,3-Dichlorobenzene	<0.05
Bromodichloromethane	<0.05	1,4-Dichlorobenzene	<0.05
Dibromomethane	<0.05	1,2-Dichlorobenzene	<0.05
4-Methyl-2-pentanone	<1	1,2-Dibromo-3-chloropropane	<0.5
cis-1,3-Dichloropropene	<0.05	1,2,4-Trichlorobenzene	<0.25
Toluene	<0.05	Hexachlorobutadiene	<0.25
trans-1,3-Dichloropropene	<0.05	Naphthalene	<0.05
1,1,2-Trichloroethane	<0.05	1,2,3-Trichlorobenzene	<0.25
2-Hexanone	<0.5		

Analysis For Volatile Compounds By EPA Method 8260D

Client Sample ID:	Method Blank	Client:	TRC Environmental
Date Received:	Not Applicable	Project:	Devco Kendrick Lakewood 582652
Date Extracted:	02/06/24	Lab ID:	04-0280 mb
Date Analyzed:	02/06/24	Data File:	020606.D
Matrix:	Soil	Instrument:	GCMS4
Units:	mg/kg (ppm) Dry Weight	Operator:	MD

Surrogates:	% Recovery:	Lower Limit:	Upper Limit:
1,2-Dichloroethane-d4	97	86	114
Toluene-d8	96	86	115
4-Bromofluorobenzene	102	83	116

Compounds:	Concentration mg/kg (ppm)	Compounds:	Concentration mg/kg (ppm)
Dichlorodifluoromethane	<0.5	1,3-Dichloropropane	<0.05
Chloromethane	<0.5	Tetrachloroethene	<0.025
Vinyl chloride	<0.05	Dibromochloromethane	<0.05
Bromomethane	<0.5 ca	1,2-Dibromoethane (EDB)	<0.05
Chloroethane	<0.5 ca	Chlorobenzene	<0.05
Trichlorofluoromethane	<0.5	Ethylbenzene	<0.05
Acetone	<5	1,1,1,2-Tetrachloroethane	<0.05
1,1-Dichloroethene	<0.05	m,p-Xylene	<0.1
Hexane	<0.25	o-Xylene	<0.05
Methylene chloride	<0.5	Styrene	<0.05
Methyl t-butyl ether (MTBE)	<0.05	Isopropylbenzene	<0.05
trans-1,2-Dichloroethene	<0.05	Bromoform	<0.05
1,1-Dichloroethane	<0.05	n-Propylbenzene	<0.05
2,2-Dichloropropane	<0.05	Bromobenzene	<0.05
cis-1,2-Dichloroethene	<0.05	1,3,5-Trimethylbenzene	<0.05
Chloroform	<0.05	1,1,2,2-Tetrachloroethane	<0.05
2-Butanone (MEK)	<1	1,2,3-Trichloropropane	<0.05
1,2-Dichloroethane (EDC)	<0.05	2-Chlorotoluene	<0.05
1,1,1-Trichloroethane	<0.05	4-Chlorotoluene	<0.05
1,1-Dichloropropene	<0.05	tert-Butylbenzene	<0.05
Carbon tetrachloride	<0.05	1,2,4-Trimethylbenzene	<0.05
Benzene	<0.03	sec-Butylbenzene	<0.05
Trichloroethene	<0.02	p-Isopropyltoluene	<0.05
1,2-Dichloropropane	<0.05	1,3-Dichlorobenzene	<0.05
Bromodichloromethane	<0.05	1,4-Dichlorobenzene	<0.05
Dibromomethane	<0.05	1,2-Dichlorobenzene	<0.05
4-Methyl-2-pentanone	<1	1,2-Dibromo-3-chloropropane	<0.5
cis-1,3-Dichloropropene	<0.05	1,2,4-Trichlorobenzene	<0.25
Toluene	<0.05	Hexachlorobutadiene	<0.25
trans-1,3-Dichloropropene	<0.05	Naphthalene	<0.05
1,1,2-Trichloroethane	<0.05	1,2,3-Trichlorobenzene	<0.25
2-Hexanone	<0.5		

Analysis For Semivolatile Compounds By EPA Method 8270E

Client Sample ID:	RA-3-WC	Client:	TRC Environmental
Date Received:	02/05/24	Project:	Devco Kendrick Lakewood 582652
Date Extracted:	02/05/24	Lab ID:	402056-01 1/25
Date Analyzed:	02/06/24	Data File:	020610.D
Matrix:	Soil	Instrument:	GCMS9
Units:	mg/kg (ppm) Dry Weight	Operator:	VM

Surrogates:	% Recovery:	Lower Limit:	Upper Limit:
Nitrobenzene-d5	88 d	10	198
2-Fluorobiphenyl	100 d	45	117
2,4,6-Tribromophenol	98 d	11	158
Terphenyl-d14	114 d	50	124

Compounds:	Concentration mg/kg (ppm)
Naphthalene	<0.05
2-Methylnaphthalene	<0.05
1-Methylnaphthalene	<0.05
Acenaphthylene	<0.05
Acenaphthene	<0.05
Fluorene	<0.05
Phenanthrene	<0.05
Anthracene	<0.05
Fluoranthene	0.13
Pyrene	0.13
Benz(a)anthracene	0.060
Chrysene	0.084
Benzo(a)pyrene	0.069
Benzo(b)fluoranthene	0.094
Benzo(k)fluoranthene	<0.05
Indeno(1,2,3-cd)pyrene	<0.05
Dibenz(a,h)anthracene	<0.05
Benzo(g,h,i)perylene	<0.05

Analysis For Semivolatile Compounds By EPA Method 8270E

Client Sample ID:	RA-4-WC	Client:	TRC Environmental
Date Received:	02/05/24	Project:	Devco Kendrick Lakewood 582652
Date Extracted:	02/05/24	Lab ID:	402056-02 1/5
Date Analyzed:	02/06/24	Data File:	020611.D
Matrix:	Soil	Instrument:	GCMS9
Units:	mg/kg (ppm) Dry Weight	Operator:	VM

Surrogates:	% Recovery:	Lower Limit:	Upper Limit:
Nitrobenzene-d5	76	10	198
2-Fluorobiphenyl	84	45	117
2,4,6-Tribromophenol	80	11	158
Terphenyl-d14	94	50	124

Compounds:	Concentration mg/kg (ppm)
Naphthalene	<0.01
2-Methylnaphthalene	<0.01
1-Methylnaphthalene	<0.01
Acenaphthylene	<0.01
Acenaphthene	<0.01
Fluorene	<0.01
Phenanthrene	<0.01
Anthracene	<0.01
Fluoranthene	<0.01
Pyrene	<0.01
Benz(a)anthracene	<0.01
Chrysene	<0.01
Benzo(a)pyrene	<0.01
Benzo(b)fluoranthene	<0.01
Benzo(k)fluoranthene	<0.01
Indeno(1,2,3-cd)pyrene	<0.01
Dibenz(a,h)anthracene	<0.01
Benzo(g,h,i)perylene	<0.01

Analysis For Semivolatile Compounds By EPA Method 8270E

Client Sample ID:	Method Blank	Client:	TRC Environmental
Date Received:	Not Applicable	Project:	Devco Kendrick Lakewood 582652
Date Extracted:	02/05/24	Lab ID:	04-0299 mb 1/5
Date Analyzed:	02/05/24	Data File:	020509.D
Matrix:	Soil	Instrument:	GCMS12
Units:	mg/kg (ppm) Dry Weight	Operator:	VM

Surrogates:	% Recovery:	Lower Limit:	Upper Limit:
Nitrobenzene-d5	96	16	137
2-Fluorobiphenyl	94	46	122
2,4,6-Tribromophenol	78	17	154
Terphenyl-d14	93	31	167

Compounds:	Concentration mg/kg (ppm)
Naphthalene	<0.01
2-Methylnaphthalene	<0.01
1-Methylnaphthalene	<0.01
Acenaphthylene	<0.01
Acenaphthene	<0.01
Fluorene	<0.01
Phenanthrene	<0.01
Anthracene	<0.01
Fluoranthene	<0.01
Pyrene	<0.01
Benz(a)anthracene	<0.01
Chrysene	<0.01
Benzo(a)pyrene	<0.01
Benzo(b)fluoranthene	<0.01
Benzo(k)fluoranthene	<0.01
Indeno(1,2,3-cd)pyrene	<0.01
Dibenz(a,h)anthracene	<0.01
Benzo(g,h,i)perylene	<0.01

Date of Report: 02/06/24
Date Received: 02/05/24
Project: Devco Kendrick Lakewood 582652 210577, F&BI 402056

QUALITY ASSURANCE RESULTS FOR THE ANALYSIS OF SOIL SAMPLES FOR TPH AS GASOLINE USING METHOD NWTPH-Gx

Laboratory Code: 402019-01 (Duplicate)

Analyte	Reporting Units	Sample Result (Wet Wt)	Duplicate Result (Wet Wt)	RPD (Limit 20)
Gasoline	mg/kg (ppm)	<5	<5	nm

Laboratory Code: Laboratory Control Sample

Analyte	Reporting Units	Spike Level	Percent Recovery LCS	Acceptance Criteria
Gasoline	mg/kg (ppm)	40	110	70-130

Date of Report: 02/06/24
Date Received: 02/05/24
Project: Devco Kendrick Lakewood 582652 210577, F&BI 402056

QUALITY ASSURANCE RESULTS FROM THE ANALYSIS OF SOIL SAMPLES FOR TOTAL PETROLEUM HYDROCARBONS AS DIESEL EXTENDED USING METHOD NWTPH-Dx

Laboratory Code: 402041-01 (Matrix Spike)

Analyte	Reporting Units	Spike Level	(Wet wt) Sample Result	Percent Recovery MS	Percent Recovery MSD	Acceptance Criteria	RPD (Limit 20)
Diesel Extended	mg/kg (ppm)	5,000	<50	84	86	64-136	2

Laboratory Code: Laboratory Control Sample

Analyte	Reporting Units	Spike Level	Percent Recovery LCS	Acceptance Criteria
Diesel Extended	mg/kg (ppm)	5,000	88	78-121

Date of Report: 02/06/24
Date Received: 02/05/24
Project: Devco Kendrick Lakewood 582652 210577, F&BI 402056

QUALITY ASSURANCE RESULTS FOR THE ANALYSIS OF SOIL SAMPLES FOR TOTAL METALS USING EPA METHOD 6020B

Laboratory Code: Laboratory Control Sample

Analyte	Reporting Units	Spike Level	Percent Recovery LCS	Percent Recovery LCSD	Acceptance Criteria	RPD (Limit 20)
Arsenic	mg/kg (ppm)	10	106	102	80-120	4
Barium	mg/kg (ppm)	50	107	101	80-120	6
Cadmium	mg/kg (ppm)	10	104	100	80-120	4
Chromium	mg/kg (ppm)	50	106	101	80-120	5
Lead	mg/kg (ppm)	50	104	99	80-120	5
Mercury	mg/kg (ppm)	5	96	94	80-120	2
Selenium	mg/kg (ppm)	5	106	101	80-120	5
Silver	mg/kg (ppm)	10	98	94	80-120	4

Date of Report: 02/06/24
Date Received: 02/05/24
Project: Devco Kendrick Lakewood 582652 210577, F&BI 402056

QUALITY ASSURANCE RESULTS FOR THE ANALYSIS OF SOIL/SOLID SAMPLES FOR TCLP METALS USING EPA METHODS 6020B AND 1311

Laboratory Code: 402056-01 (Matrix Spike)

Analyte	Reporting Units	Spike Level	Sample Result	Percent Recovery MS	Percent Recovery MSD	Acceptance Criteria	RPD (Limit 20)
Arsenic	mg/L (ppm)	1.0	<1	94	90	75-125	4

Laboratory Code: Laboratory Control Sample

Analyte	Reporting Units	Spike Level	Percent Recovery LCS	Acceptance Criteria
Arsenic	mg/L (ppm)	1.0	92	80-120

Date of Report: 02/06/24
Date Received: 02/05/24
Project: Devco Kendrick Lakewood 582652 210577, F&BI 402056

QUALITY ASSURANCE RESULTS FOR THE ANALYSIS OF SOIL SAMPLES FOR VOLATILES BY EPA METHOD 8260D

Laboratory Code: 401389-42 (Matrix Spike)

Analyte	Reporting Units	Spike Level	Sample Result (Wet wt)	Percent Recovery MS	Percent Recovery MSD	Acceptance Criteria	RPD (Limit 20)
Dichlorodifluoromethane	mg/kg (ppm)	2	<0.5	39	38	10-142	3
Chloromethane	mg/kg (ppm)	2	<0.5	75	73	10-126	3
Vinyl chloride	mg/kg (ppm)	2	<0.05	72	66	10-138	9
Bromomethane	mg/kg (ppm)	2	<0.5	60	55	10-163	9
Chloroethane	mg/kg (ppm)	2	<0.5	61	52	10-176	16
Trichlorofluoromethane	mg/kg (ppm)	2	<0.5	65	60	10-176	8
Acetone	mg/kg (ppm)	10	<5	74	68	10-163	8
1,1-Dichloroethene	mg/kg (ppm)	2	<0.05	75	71	10-160	5
Hexane	mg/kg (ppm)	2	<0.25	69	66	10-137	4
Methylene chloride	mg/kg (ppm)	2	<0.5	70	66	10-156	6
Methyl t-butyl ether (MTBE)	mg/kg (ppm)	2	<0.05	84	79	21-145	6
trans-1,2-Dichloroethene	mg/kg (ppm)	2	<0.05	75	72	14-137	4
1,1-Dichloroethane	mg/kg (ppm)	2	<0.05	81	75	19-140	8
2,2-Dichloropropane	mg/kg (ppm)	2	<0.05	84	78	10-158	7
cis-1,2-Dichloroethene	mg/kg (ppm)	2	<0.05	75	74	25-135	1
Chloroform	mg/kg (ppm)	2	<0.05	78	75	21-145	4
2-Butanone (MEK)	mg/kg (ppm)	10	<1	78	71	19-147	9
1,2-Dichloroethane (EDC)	mg/kg (ppm)	2	<0.05	83	78	12-160	6
1,1,1-Trichloroethane	mg/kg (ppm)	2	<0.05	78	73	10-156	7
1,1-Dichloropropene	mg/kg (ppm)	2	<0.05	76	74	17-140	3
Carbon tetrachloride	mg/kg (ppm)	2	<0.05	80	74	9-164	8
Benzene	mg/kg (ppm)	2	<0.03	78	73	29-129	7
Trichloroethene	mg/kg (ppm)	2	<0.02	76	73	21-139	4
1,2-Dichloropropane	mg/kg (ppm)	2	<0.05	81	77	30-135	5
Bromodichloromethane	mg/kg (ppm)	2	<0.05	79	79	23-155	0
Dibromomethane	mg/kg (ppm)	2	<0.05	74	70	23-145	6
4-Methyl-2-pentanone	mg/kg (ppm)	10	<1	82	80	24-155	2
cis-1,3-Dichloropropene	mg/kg (ppm)	2	<0.05	84	78	28-144	7
Toluene	mg/kg (ppm)	2	<0.05	80	79	35-130	1
trans-1,3-Dichloropropene	mg/kg (ppm)	2	<0.05	87	84	26-149	4
1,1,2-Trichloroethane	mg/kg (ppm)	2	<0.05	85	88	10-205	3
2-Hexanone	mg/kg (ppm)	10	<0.5	79	83	15-166	5
1,3-Dichloropropane	mg/kg (ppm)	2	<0.05	88	85	31-137	3
Tetrachloroethene	mg/kg (ppm)	2	<0.025	80	80	20-133	0
Dibromochloromethane	mg/kg (ppm)	2	<0.05	83	82	28-150	1
1,2-Dibromoethane (EDB)	mg/kg (ppm)	2	<0.05	83	81	28-142	2
Chlorobenzene	mg/kg (ppm)	2	<0.05	80	79	32-129	1
Ethylbenzene	mg/kg (ppm)	2	0.034	83	82	32-137	1
1,1,1,2-Tetrachloroethane	mg/kg (ppm)	2	<0.05	83	82	31-143	1
m,p-Xylene	mg/kg (ppm)	4	<0.1	81	81	34-136	0
o-Xylene	mg/kg (ppm)	2	<0.05	81	79	33-134	2
Styrene	mg/kg (ppm)	2	<0.05	80	80	35-137	0
Isopropylbenzene	mg/kg (ppm)	2	<0.05	81	79	31-142	2
Bromoform	mg/kg (ppm)	2	<0.05	87	85	21-156	2
n-Propylbenzene	mg/kg (ppm)	2	0.043	86	83	23-146	4
Bromobenzene	mg/kg (ppm)	2	<0.05	86	81	34-130	6
1,3,5-Trimethylbenzene	mg/kg (ppm)	2	<0.05	86	83	18-149	4
1,1,2,2-Tetrachloroethane	mg/kg (ppm)	2	<0.05	87	85	28-140	2
1,2,3-Trichloropropane	mg/kg (ppm)	2	<0.05	91	87	25-144	4
2-Chlorotoluene	mg/kg (ppm)	2	<0.05	85	83	31-134	2
4-Chlorotoluene	mg/kg (ppm)	2	<0.05	84	82	31-136	2
tert-Butylbenzene	mg/kg (ppm)	2	<0.05	85	82	30-137	4
1,2,4-Trimethylbenzene	mg/kg (ppm)	2	0.038	86	83	10-182	4
sec-Butylbenzene	mg/kg (ppm)	2	<0.05	89	84	23-145	6
p-Isopropyltoluene	mg/kg (ppm)	2	0.83	91 b	88 b	21-149	3 b
1,3-Dichlorobenzene	mg/kg (ppm)	2	<0.05	80	78	30-131	3
1,4-Dichlorobenzene	mg/kg (ppm)	2	<0.05	84	80	29-129	5
1,2-Dichlorobenzene	mg/kg (ppm)	2	<0.05	83	79	31-132	5
1,2-Dibromo-3-chloropropane	mg/kg (ppm)	2	<0.5	85	86	11-161	1
1,2,4-Trichlorobenzene	mg/kg (ppm)	2	<0.25	82	80	22-142	2
Hexachlorobutadiene	mg/kg (ppm)	2	<0.25	98	97	10-142	1
Naphthalene	mg/kg (ppm)	2	0.088	84	81	14-157	4
1,2,3-Trichlorobenzene	mg/kg (ppm)	2	<0.25	85	82	20-144	4

Date of Report: 02/06/24
Date Received: 02/05/24
Project: Devco Kendrick Lakewood 582652 210577, F&BI 402056

QUALITY ASSURANCE RESULTS FOR THE ANALYSIS OF SOIL SAMPLES FOR VOLATILES BY EPA METHOD 8260D

Laboratory Code: Laboratory Control Sample

Analyte	Reporting Units	Spike Level	Percent Recovery LCS	Acceptance Criteria
Dichlorodifluoromethane	mg/kg (ppm)	2	85	10-146
Chloromethane	mg/kg (ppm)	2	104	27-133
Vinyl chloride	mg/kg (ppm)	2	91	22-139
Bromomethane	mg/kg (ppm)	2	70	10-201
Chloroethane	mg/kg (ppm)	2	67	10-163
Trichlorofluoromethane	mg/kg (ppm)	2	87	10-196
Acetone	mg/kg (ppm)	10	89	52-141
1,1-Dichloroethene	mg/kg (ppm)	2	94	47-128
Hexane	mg/kg (ppm)	2	100	43-142
Methylene chloride	mg/kg (ppm)	2	91	10-184
Methyl t-butyl ether (MTBE)	mg/kg (ppm)	2	96	60-123
trans-1,2-Dichloroethene	mg/kg (ppm)	2	92	64-132
1,1-Dichloroethane	mg/kg (ppm)	2	95	64-135
2,2-Dichloropropane	mg/kg (ppm)	2	91	52-170
cis-1,2-Dichloroethene	mg/kg (ppm)	2	92	64-135
Chloroform	mg/kg (ppm)	2	95	61-139
2-Butanone (MEK)	mg/kg (ppm)	10	97	30-197
1,2-Dichloroethane (EDC)	mg/kg (ppm)	2	100	56-135
1,1,1-Trichloroethane	mg/kg (ppm)	2	91	62-131
1,1-Dichloropropene	mg/kg (ppm)	2	95	64-136
Carbon tetrachloride	mg/kg (ppm)	2	95	60-139
Benzene	mg/kg (ppm)	2	93	65-136
Trichloroethene	mg/kg (ppm)	2	90	63-139
1,2-Dichloropropane	mg/kg (ppm)	2	95	61-145
Bromodichloromethane	mg/kg (ppm)	2	96	57-126
Dibromomethane	mg/kg (ppm)	2	89	62-123
4-Methyl-2-pentanone	mg/kg (ppm)	10	96	45-145
cis-1,3-Dichloropropene	mg/kg (ppm)	2	98	65-143
Toluene	mg/kg (ppm)	2	99	66-126
trans-1,3-Dichloropropene	mg/kg (ppm)	2	102	65-131
1,1,2-Trichloroethane	mg/kg (ppm)	2	106	62-131
2-Hexanone	mg/kg (ppm)	10	106	33-152
1,3-Dichloropropane	mg/kg (ppm)	2	106	67-128
Tetrachloroethene	mg/kg (ppm)	2	99	68-128
Dibromochloromethane	mg/kg (ppm)	2	103	55-121
1,2-Dibromoethane (EDB)	mg/kg (ppm)	2	105	66-129
Chlorobenzene	mg/kg (ppm)	2	99	67-128
Ethylbenzene	mg/kg (ppm)	2	100	64-123
1,1,1,2-Tetrachloroethane	mg/kg (ppm)	2	99	64-121
m,p-Xylene	mg/kg (ppm)	4	100	68-128
o-Xylene	mg/kg (ppm)	2	97	67-129
Styrene	mg/kg (ppm)	2	102	67-129
Isopropylbenzene	mg/kg (ppm)	2	99	68-128
Bromoform	mg/kg (ppm)	2	106	56-132
n-Propylbenzene	mg/kg (ppm)	2	107	68-129
Bromobenzene	mg/kg (ppm)	2	110	69-128
1,3,5-Trimethylbenzene	mg/kg (ppm)	2	108	69-129
1,1,2,2-Tetrachloroethane	mg/kg (ppm)	2	109	56-143
1,2,3-Trichloropropane	mg/kg (ppm)	2	118	61-137
2-Chlorotoluene	mg/kg (ppm)	2	105	69-128
4-Chlorotoluene	mg/kg (ppm)	2	107	67-127
tert-Butylbenzene	mg/kg (ppm)	2	104	69-129
1,2,4-Trimethylbenzene	mg/kg (ppm)	2	107	69-128
sec-Butylbenzene	mg/kg (ppm)	2	107	69-130
p-Isopropyltoluene	mg/kg (ppm)	2	108	69-130
1,3-Dichlorobenzene	mg/kg (ppm)	2	103	69-127
1,4-Dichlorobenzene	mg/kg (ppm)	2	102	68-126
1,2-Dichlorobenzene	mg/kg (ppm)	2	103	69-127
1,2-Dibromo-3-chloropropane	mg/kg (ppm)	2	107	58-138
1,2,4-Trichlorobenzene	mg/kg (ppm)	2	106	64-135
Hexachlorobutadiene	mg/kg (ppm)	2	113	50-153
Naphthalene	mg/kg (ppm)	2	105	62-128
1,2,3-Trichlorobenzene	mg/kg (ppm)	2	106	61-126

Date of Report: 02/06/24
Date Received: 02/05/24
Project: Devco Kendrick Lakewood 582652 210577, F&BI 402056

QUALITY ASSURANCE RESULTS FOR THE ANALYSIS OF SOIL SAMPLES FOR SEMIVOLATILES BY EPA METHOD 8270E

Laboratory Code: 401395-01 1/5 (Matrix Spike)

Analyte	Reporting Units	Spike Level	Sample Result (Wet wt)	Percent Recovery MS	Percent Recovery MSD	Acceptance Criteria	RPD (Limit 20)
Naphthalene	mg/kg (ppm)	0.83	<0.01	78	76	50-150	3
2-Methylnaphthalene	mg/kg (ppm)	0.83	<0.01	80	80	50-150	0
1-Methylnaphthalene	mg/kg (ppm)	0.83	<0.01	76	77	50-150	1
Acenaphthylene	mg/kg (ppm)	0.83	<0.01	82	82	50-150	0
Acenaphthene	mg/kg (ppm)	0.83	<0.01	83	83	50-150	0
Fluorene	mg/kg (ppm)	0.83	<0.01	82	84	50-150	2
Phenanthrene	mg/kg (ppm)	0.83	0.017	86	87	10-170	1
Anthracene	mg/kg (ppm)	0.83	<0.01	86	87	37-139	1
Fluoranthene	mg/kg (ppm)	0.83	0.050	84	93	10-203	10
Pyrene	mg/kg (ppm)	0.83	0.051	93	108	10-208	15
Benz(a)anthracene	mg/kg (ppm)	0.83	0.021	91	97	37-146	6
Chrysene	mg/kg (ppm)	0.83	0.033	93	98	36-144	5
Benzo(a)pyrene	mg/kg (ppm)	0.83	0.025	100	103	40-150	3
Benzo(b)fluoranthene	mg/kg (ppm)	0.83	0.036	103	114	45-157	10
Benzo(k)fluoranthene	mg/kg (ppm)	0.83	0.014	102	111	50-150	8
Indeno(1,2,3-cd)pyrene	mg/kg (ppm)	0.83	<0.01	59	58	24-145	2
Dibenz(a,h)anthracene	mg/kg (ppm)	0.83	<0.01	58	58	31-137	0
Benzo(g,h,i)perylene	mg/kg (ppm)	0.83	0.0099	50	49	14-141	2

Laboratory Code: Laboratory Control Sample 1/5

Analyte	Reporting Units	Spike Level	Percent Recovery LCS	Acceptance Criteria
Naphthalene	mg/kg (ppm)	0.83	86	59-105
2-Methylnaphthalene	mg/kg (ppm)	0.83	86	62-108
1-Methylnaphthalene	mg/kg (ppm)	0.83	82	62-108
Acenaphthylene	mg/kg (ppm)	0.83	93	61-111
Acenaphthene	mg/kg (ppm)	0.83	94	61-110
Fluorene	mg/kg (ppm)	0.83	90	62-114
Phenanthrene	mg/kg (ppm)	0.83	95	64-112
Anthracene	mg/kg (ppm)	0.83	97	63-111
Fluoranthene	mg/kg (ppm)	0.83	96	66-115
Pyrene	mg/kg (ppm)	0.83	110	65-112
Benz(a)anthracene	mg/kg (ppm)	0.83	97	64-116
Chrysene	mg/kg (ppm)	0.83	101	66-119
Benzo(a)pyrene	mg/kg (ppm)	0.83	101	62-116
Benzo(b)fluoranthene	mg/kg (ppm)	0.83	92	61-118
Benzo(k)fluoranthene	mg/kg (ppm)	0.83	100	65-119
Indeno(1,2,3-cd)pyrene	mg/kg (ppm)	0.83	114	64-130
Dibenz(a,h)anthracene	mg/kg (ppm)	0.83	111	67-131
Benzo(g,h,i)perylene	mg/kg (ppm)	0.83	108	67-126

Data Qualifiers & Definitions

a - The analyte was detected at a level less than five times the reporting limit. The RPD results may not provide reliable information on the variability of the analysis.

b - The analyte was spiked at a level that was less than five times that present in the sample. Matrix spike recoveries may not be meaningful.

ca - The calibration results for the analyte were outside of acceptance criteria, biased low; or, the calibration results for the analyte were outside of acceptance criteria, biased high, with a detection for the analyte in the sample. The value reported is an estimate.

c - The presence of the analyte may be due to carryover from previous sample injections.

cf - The sample was centrifuged prior to analysis.

d - The sample was diluted. Detection limits were raised and surrogate recoveries may not be meaningful.

dv - Insufficient sample volume was available to achieve normal reporting limits.

f - The sample was laboratory filtered prior to analysis.

fb - The analyte was detected in the method blank.

fc - The analyte is a common laboratory and field contaminant.

hr - The sample and duplicate were reextracted and reanalyzed. RPD results were still outside of control limits. Variability is attributed to sample inhomogeneity.

hs - Headspace was present in the container used for analysis.

ht – The analysis was performed outside the method or client-specified holding time requirement.

ip - Recovery fell outside of control limits due to sample matrix effects.

j - The analyte concentration is reported below the standard reporting limit. The value reported is an estimate.

J - The internal standard associated with the analyte is out of control limits. The reported concentration is an estimate.

jl - The laboratory control sample(s) percent recovery and/or RPD were out of control limits. The reported concentration should be considered an estimate.

js - The surrogate associated with the analyte is out of control limits. The reported concentration should be considered an estimate.

k – The calibration results for the analyte were outside of acceptance criteria, biased high, and the analyte was not detected in the sample.

lc - The presence of the analyte is likely due to laboratory contamination.

L - The reported concentration was generated from a library search.

nm - The analyte was not detected in one or more of the duplicate analyses. Therefore, calculation of the RPD is not applicable.

pc - The sample was received with incorrect preservation or in a container not approved by the method. The value reported should be considered an estimate.

ve - The analyte response exceeded the valid instrument calibration range. The value reported is an estimate.

vo - The value reported fell outside the control limits established for this analyte.

x - The sample chromatographic pattern does not resemble the fuel standard used for quantitation.

402056

SAMPLE CHAIN OF CUSTODY

02/05/24 VS B1/M2

Page # 1 of 1

Report To Eric Caddey, Wesley Weisberg

Company TRC

Address 1065 12th Ave NW #E-8

City, State, ZIP Issaquah, WA 98027

Phone 425-395-0010 Email ECaddey@trccompanies.com WWeisberg@ " cc: cmoon@ "

SAMPLERS (signature) [redacted]

PROJECT NAME: Devco Kendrick Lakewood 582652

PO #: 210577

REMARKS

Project specific RLs? - Yes / No

INVOICE TO: TRC

TURNAROUND TIME
- ☐ Standard turnaround
- ☒ RUSH 24 Hr
- Rush charges authorized by:

SAMPLE DISPOSAL
- ☐ Archive samples
- ☐ Other
- Default: Dispose after 30 days

ANALYSES REQUESTED

Sample ID	Lab ID	Date Sampled	Time Sampled	Sample Type	# of Jars	NWTPH-Dx	NWTPH-Gx	BTEX EPA 8021	NWTPH-HCID	VOCs EPA 8260	PAHs EPA 8270	PCBs EPA 8082	RCRA 8 Metals 6020B	TCLP for Arsenic			Notes
RA-3-WC	01 A-F	02-05-24	0950	Soil	6	X	X			X	✓		X	~~X~~			✓ per WW
RA-4-WC	02	02-05-24	1000	Soil	6	X	X			X	✓		X	~~X~~			
RA-1-WC	03	02-05-24	1020	Soil	6	X	X			X			X	~~X~~			2/5
RA-2-WC	04	02-05-24	1045	Soil	6	X	X			X			X	X			* canced TCLP As
																	on RA-3-WC, RA-1-WC
																	RA-1-WC per WW
																	2/5/24 ME

SIGNATURE	PRINT NAME	COMPANY	DATE	TIME
Relinquished by: [signature]	Jill Windsor	TRC	02-05-24	1505
Received by: [signature]	Vi Nh	FBI	2-5-24	15:05
Relinquished by:		Samples received at 4 °C		
Received by:				

Friedman & Bruya, Inc.
Ph. (206) 285-8282

FRIEDMAN & BRUYA, INC.

ENVIRONMENTAL CHEMISTS

James E. Bruya, Ph.D.
Yelena Aravkina, M.S.
Michael Erdahl, B.S.
Vineta Mills, M.S.
Eric Young, B.S.

5500 4th Ave South
Seattle, WA 98108-2419
(206) 285-8282
office@friedmanandbruya.com
www.friedmanandbruya.com

February 7, 2024

Eric Caddey, Project Manager
TRC Environmental
1180 NW Maple St, Suite 310
Issaquah, WA 98027

RE: Devco Kendrick Lakewood 582652 210577, F&BI 402073

Dear Mr Caddey:

Included are the results from the testing of material submitted on February 6, 2024 from the Devco Kendrick Lakewood 582652 210577, F&BI 402073 project. There are 20 pages included in this report. Any samples that may remain are currently scheduled for disposal in 30 days, or as directed by the Chain of Custody document. If you would like us to return your samples or arrange for long term storage at our offices, please contact us as soon as possible.

We appreciate this opportunity to be of service to you and hope you will call if you have any questions.

Sincerely,

FRIEDMAN & BRUYA, INC.

Michael Erdahl
Project Manager

Enclosures
c: Cynthia Moon, Wesley Weisberg
TRC0207R.DOC

FRIEDMAN & BRUYA, INC.

ENVIRONMENTAL CHEMISTS

CASE NARRATIVE

This case narrative encompasses samples received on February 6, 2024 by Friedman & Bruya, Inc. from the TRC Environmental Devco Kendrick Lakewood 582652 210577, F&BI 402073 project. Samples were logged in under the laboratory ID's listed below.

Laboratory ID	TRC Environmental
402073-01	RA1-B-1:5
402073-02	RA1-SW2-1:1
402073-03	RA1-SW3-2:2.5
402073-04	RA1-SW1-1:1
402073-05	RA1-SW4-1:1
402073-06	RA1-SW3-1:1
402073-07	RA2-SW1-1:5
402073-08	RA2-SW1-2:3
402073-09	RA2-SW1-3:5
402073-10	RA2-SW2-1:3
402073-11	RA2-SW2-2:5
402073-12	RA2-SW3-1:3
402073-13	RA2-SW3-2:5
402073-14	RA2-SW3-3:3
402073-15	RA2-SW4-1:5
402073-16	RA2-SW4-2:3
402073-17	RA2-B-1:6
402073-18	RA2-B-2:6
402073-19	RA2-B-3:6
402073-20	RA2-B-4:6

All quality control requirements were acceptable.

FRIEDMAN & BRUYA, INC.

ENVIRONMENTAL CHEMISTS

Date of Report: 02/07/24
Date Received: 02/06/24
Project: Devco Kendrick Lakewood 582652 210577, F&BI 402073
Date Extracted: 02/06/24
Date Analyzed: 02/06/24

RESULTS FROM THE ANALYSIS OF SOIL SAMPLES FOR TOTAL PETROLEUM HYDROCARBONS AS DIESEL AND MOTOR OIL USING METHOD NWTPH-Dx

Results Reported on a Dry Weight Basis
Results Reported as mg/kg (ppm)

Sample ID Laboratory ID	Diesel Range (C_{10}-C_{25})	Motor Oil Range (C_{25}-C_{36})	Surrogate (% Recovery) (Limit 50-150)
RA1-B-1:5 402073-01	290	<250	94
RA1-SW2-1:1 402073-02	<50	<250	95
RA1-SW3-2:2.5 402073-03	<50	<250	93
RA1-SW1-1:1 402073-04	<50	<250	93
RA1-SW4-1:1 402073-05	<50	<250	92
RA1-SW3-1:1 402073-06	<50	<250	96
Method Blank 04-303 MB	<50	<250	92

FRIEDMAN & BRUYA, INC.

ENVIRONMENTAL CHEMISTS

Analysis For Total Metals By EPA Method 6020B

Client ID:	RA2-SW1-1:5	Client:	TRC Environmental
Date Received:	02/06/24	Project:	Devco Kendrick Lakewood 582652
Date Extracted:	02/06/24	Lab ID:	402073-07
Date Analyzed:	02/06/24	Data File:	402073-07.165
Matrix:	Soil	Instrument:	ICPMS2
Units:	mg/kg (ppm) Dry Weight	Operator:	SP

Analyte:	Concentration mg/kg (ppm)
Arsenic	2.12

FRIEDMAN & BRUYA, INC.

ENVIRONMENTAL CHEMISTS

Analysis For Total Metals By EPA Method 6020B

Client ID:	RA2-SW1-2:3	Client:	TRC Environmental
Date Received:	02/06/24	Project:	Devco Kendrick Lakewood 582652
Date Extracted:	02/06/24	Lab ID:	402073-08
Date Analyzed:	02/06/24	Data File:	402073-08.166
Matrix:	Soil	Instrument:	ICPMS2
Units:	mg/kg (ppm) Dry Weight	Operator:	SP

Analyte:	Concentration mg/kg (ppm)
Arsenic	2.02

FRIEDMAN & BRUYA, INC.

ENVIRONMENTAL CHEMISTS

Analysis For Total Metals By EPA Method 6020B

Client ID:	RA2-SW1-3:5	Client:	TRC Environmental
Date Received:	02/06/24	Project:	Devco Kendrick Lakewood 582652
Date Extracted:	02/06/24	Lab ID:	402073-09
Date Analyzed:	02/06/24	Data File:	402073-09.167
Matrix:	Soil	Instrument:	ICPMS2
Units:	mg/kg (ppm) Dry Weight	Operator:	SP

Analyte:	Concentration mg/kg (ppm)
Arsenic	2.17

FRIEDMAN & BRUYA, INC.

ENVIRONMENTAL CHEMISTS

Analysis For Total Metals By EPA Method 6020B

Client ID:	RA2-SW2-1:3	Client:	TRC Environmental
Date Received:	02/06/24	Project:	Devco Kendrick Lakewood 582652
Date Extracted:	02/06/24	Lab ID:	402073-10
Date Analyzed:	02/06/24	Data File:	402073-10.168
Matrix:	Soil	Instrument:	ICPMS2
Units:	mg/kg (ppm) Dry Weight	Operator:	SP

Analyte:	Concentration mg/kg (ppm)
Arsenic	2.99

FRIEDMAN & BRUYA, INC.

ENVIRONMENTAL CHEMISTS

Analysis For Total Metals By EPA Method 6020B

Client ID:	RA2-SW2-2:5	Client:	TRC Environmental
Date Received:	02/06/24	Project:	Devco Kendrick Lakewood 582652
Date Extracted:	02/06/24	Lab ID:	402073-11
Date Analyzed:	02/06/24	Data File:	402073-11.169
Matrix:	Soil	Instrument:	ICPMS2
Units:	mg/kg (ppm) Dry Weight	Operator:	SP

Analyte:	Concentration mg/kg (ppm)
Arsenic	2.69

Analysis For Total Metals By EPA Method 6020B

Client ID:	RA2-SW3-1:3	Client:	TRC Environmental
Date Received:	02/06/24	Project:	Devco Kendrick Lakewood 582652
Date Extracted:	02/06/24	Lab ID:	402073-12
Date Analyzed:	02/06/24	Data File:	402073-12.170
Matrix:	Soil	Instrument:	ICPMS2
Units:	mg/kg (ppm) Dry Weight	Operator:	SP

Analyte:	Concentration mg/kg (ppm)
Arsenic	2.22

Analysis For Total Metals By EPA Method 6020B

Client ID:	RA2-SW3-2:5	Client:	TRC Environmental
Date Received:	02/06/24	Project:	Devco Kendrick Lakewood 582652
Date Extracted:	02/06/24	Lab ID:	402073-13
Date Analyzed:	02/06/24	Data File:	402073-13.171
Matrix:	Soil	Instrument:	ICPMS2
Units:	mg/kg (ppm) Dry Weight	Operator:	SP

Analyte:	Concentration mg/kg (ppm)
Arsenic	2.79

Analysis For Total Metals By EPA Method 6020B

Client ID:	RA2-SW3-3:3	Client:	TRC Environmental
Date Received:	02/06/24	Project:	Devco Kendrick Lakewood 582652
Date Extracted:	02/06/24	Lab ID:	402073-14
Date Analyzed:	02/06/24	Data File:	402073-14.172
Matrix:	Soil	Instrument:	ICPMS2
Units:	mg/kg (ppm) Dry Weight	Operator:	SP

Analyte:	Concentration mg/kg (ppm)
Arsenic	2.40

Analysis For Total Metals By EPA Method 6020B

Client ID:	RA2-SW4-1:5	Client:	TRC Environmental
Date Received:	02/06/24	Project:	Devco Kendrick Lakewood 582652
Date Extracted:	02/06/24	Lab ID:	402073-15
Date Analyzed:	02/06/24	Data File:	402073-15.173
Matrix:	Soil	Instrument:	ICPMS2
Units:	mg/kg (ppm) Dry Weight	Operator:	SP

Analyte:	Concentration mg/kg (ppm)
Arsenic	2.87

Analysis For Total Metals By EPA Method 6020B

Client ID:	RA2-SW4-2:3	Client:	TRC Environmental
Date Received:	02/06/24	Project:	Devco Kendrick Lakewood 582652
Date Extracted:	02/06/24	Lab ID:	402073-16
Date Analyzed:	02/06/24	Data File:	402073-16.174
Matrix:	Soil	Instrument:	ICPMS2
Units:	mg/kg (ppm) Dry Weight	Operator:	SP

Analyte:	Concentration mg/kg (ppm)
Arsenic	2.13

Analysis For Total Metals By EPA Method 6020B

Client ID:	RA2-B-1:6	Client:	TRC Environmental
Date Received:	02/06/24	Project:	Devco Kendrick Lakewood 582652
Date Extracted:	02/06/24	Lab ID:	402073-17
Date Analyzed:	02/06/24	Data File:	402073-17.177
Matrix:	Soil	Instrument:	ICPMS2
Units:	mg/kg (ppm) Dry Weight	Operator:	SP

Analyte:	Concentration mg/kg (ppm)
Arsenic	2.92

Analysis For Total Metals By EPA Method 6020B

Client ID:	RA2-B-2:6	Client:	TRC Environmental
Date Received:	02/06/24	Project:	Devco Kendrick Lakewood 582652
Date Extracted:	02/06/24	Lab ID:	402073-18
Date Analyzed:	02/06/24	Data File:	402073-18.178
Matrix:	Soil	Instrument:	ICPMS2
Units:	mg/kg (ppm) Dry Weight	Operator:	SP

Analyte:	Concentration mg/kg (ppm)
Arsenic	2.97

Analysis For Total Metals By EPA Method 6020B

Client ID:	RA2-B-3:6	Client:	TRC Environmental
Date Received:	02/06/24	Project:	Devco Kendrick Lakewood 582652
Date Extracted:	02/06/24	Lab ID:	402073-19
Date Analyzed:	02/06/24	Data File:	402073-19.179
Matrix:	Soil	Instrument:	ICPMS2
Units:	mg/kg (ppm) Dry Weight	Operator:	SP

Analyte:	Concentration mg/kg (ppm)
Arsenic	2.38

Analysis For Total Metals By EPA Method 6020B

Client ID:	RA2-B-4:6	Client:	TRC Environmental
Date Received:	02/06/24	Project:	Devco Kendrick Lakewood 582652
Date Extracted:	02/06/24	Lab ID:	402073-20
Date Analyzed:	02/06/24	Data File:	402073-20.180
Matrix:	Soil	Instrument:	ICPMS2
Units:	mg/kg (ppm) Dry Weight	Operator:	SP

Analyte:	Concentration mg/kg (ppm)
Arsenic	2.24

Analysis For Total Metals By EPA Method 6020B

Client ID:	Method Blank	Client:	TRC Environmental
Date Received:	NA	Project:	Devco Kendrick Lakewood 582652
Date Extracted:	02/06/24	Lab ID:	I4-92 mb
Date Analyzed:	02/06/24	Data File:	I4-92 mb.146
Matrix:	Soil	Instrument:	ICPMS2
Units:	mg/kg (ppm) Dry Weight	Operator:	SP

Analyte:	Concentration mg/kg (ppm)
Arsenic	<1

Date of Report: 02/07/24
Date Received: 02/06/24
Project: Devco Kendrick Lakewood 582652 210577, F&BI 402073

QUALITY ASSURANCE RESULTS FROM THE ANALYSIS OF SOIL SAMPLES FOR TOTAL PETROLEUM HYDROCARBONS AS DIESEL EXTENDED USING METHOD NWTPH-Dx

Laboratory Code: 402073-01 (Matrix Spike)

Analyte	Reporting Units	Spike Level	(Wet wt) Sample Result	Percent Recovery MS	Percent Recovery MSD	Acceptance Criteria	RPD (Limit 20)
Diesel Extended	mg/kg (ppm)	5,000	260	83	81	64-136	2

Laboratory Code: Laboratory Control Sample

Analyte	Reporting Units	Spike Level	Percent Recovery LCS	Acceptance Criteria
Diesel Extended	mg/kg (ppm)	5,000	84	78-121

Date of Report: 02/07/24
Date Received: 02/06/24
Project: Devco Kendrick Lakewood 582652 210577, F&BI 402073

QUALITY ASSURANCE RESULTS FOR THE ANALYSIS OF SOIL SAMPLES FOR TOTAL METALS USING EPA METHOD 6020B

Laboratory Code: 402065-01 x5 (Matrix Spike)

Analyte	Reporting Units	Spike Level	Sample Result (Wet wt)	Percent Recovery MS	Percent Recovery MSD	Acceptance Criteria	RPD (Limit 20)
Arsenic	mg/kg (ppm)	10	<5	100	108	75-125	8

Laboratory Code: Laboratory Control Sample

Analyte	Reporting Units	Spike Level	Percent Recovery LCS	Acceptance Criteria
Arsenic	mg/kg (ppm)	10	103	80-120

Data Qualifiers & Definitions

a - The analyte was detected at a level less than five times the reporting limit. The RPD results may not provide reliable information on the variability of the analysis.

b - The analyte was spiked at a level that was less than five times that present in the sample. Matrix spike recoveries may not be meaningful.

ca - The calibration results for the analyte were outside of acceptance criteria, biased low; or, the calibration results for the analyte were outside of acceptance criteria, biased high, with a detection for the analyte in the sample. The value reported is an estimate.

c - The presence of the analyte may be due to carryover from previous sample injections.

cf - The sample was centrifuged prior to analysis.

d - The sample was diluted. Detection limits were raised and surrogate recoveries may not be meaningful.

dv - Insufficient sample volume was available to achieve normal reporting limits.

f - The sample was laboratory filtered prior to analysis.

fb - The analyte was detected in the method blank.

fc - The analyte is a common laboratory and field contaminant.

hr - The sample and duplicate were reextracted and reanalyzed. RPD results were still outside of control limits. Variability is attributed to sample inhomogeneity.

hs - Headspace was present in the container used for analysis.

ht – The analysis was performed outside the method or client-specified holding time requirement.

ip - Recovery fell outside of control limits due to sample matrix effects.

j - The analyte concentration is reported below the standard reporting limit. The value reported is an estimate.

J - The internal standard associated with the analyte is out of control limits. The reported concentration is an estimate.

jl - The laboratory control sample(s) percent recovery and/or RPD were out of control limits. The reported concentration should be considered an estimate.

js - The surrogate associated with the analyte is out of control limits. The reported concentration should be considered an estimate.

k – The calibration results for the analyte were outside of acceptance criteria, biased high, and the analyte was not detected in the sample.

lc - The presence of the analyte is likely due to laboratory contamination.

L - The reported concentration was generated from a library search.

nm - The analyte was not detected in one or more of the duplicate analyses. Therefore, calculation of the RPD is not applicable.

pc - The sample was received with incorrect preservation or in a container not approved by the method. The value reported should be considered an estimate.

ve - The analyte response exceeded the valid instrument calibration range. The value reported is an estimate.

vo - The value reported fell outside the control limits established for this analyte.

x - The sample chromatographic pattern does not resemble the fuel standard used for quantitation.

402073

SAMPLE CHAIN OF CUSTODY

02/06/24 M3

Page # 1 of 2

Report To: Eric Caddey, Wesley Weisberg

Company: TRC

Address: 1066 12th Ave NW #E-8

City, State, ZIP: Issaquah, WA

Phone: 425-395-0010 Email: ECaddey@TRCcompanies.com WWeisberg@" " CC: CMoon@" "

SAMPLERS (signature):

PROJECT NAME: DBVCO Kendrick, Lakewood 582652

PO #: 210577

REMARKS

Project specific RLs? - Yes / No

INVOICE TO

TURNAROUND TIME
- ☐ Standard turnaround
- ☒ RUSH 24 hr
- Rush charges authorized by:

SAMPLE DISPOSAL
- ☐ Archive samples
- ☐ Other
- Default: Dispose after 30 days

ANALYSES REQUESTED

Sample ID	Lab ID	Date Sampled	Time Sampled	Sample Type	# of Jars	NWTPH-Dx	NWTPH-Gx	BTEX EPA 8021	NWTPH-HCID	VOCs EPA 8260	PAHs EPA 8270	PCBs EPA 8082	Total Arsenic EPA 6020B				Notes
RA1-B-1:5	01	2/6/24	0850	soil	1	X											
RA1-SW2-1:1	02	↓	0923	↓	↓	X											
RA1-SW3-2:2.5	03	↓	0925	↓	↓	X											
RA1-SW1-1:1	04	↓	0927	↓	↓	X											
RA1-SW4-1:1	05	↓	0937	↓	↓	X											
RA1-SW3-1:1	06	↓	0941	↓	↓	X											
RA2-SW1-1:5	07	↓	1251	↓	↓								X				
RA2-SW1-2:3	08	↓	1254	↓	↓								X				
RA2-SW1-3:5	09	↓	1257	↓	↓								X				
RA2-SW2-1:3	10	↓	1300	↓	↓								X				

	SIGNATURE	PRINT NAME	COMPANY	DATE	TIME
Relinquished by:	Jill Windsor	Jill Windsor	TRC	02-06-24	1455
Received by:	[illegible]	Nhan Phan	FEBI	02/06/24	1453
Relinquished by:			Samples received at 3 °C		
Received by:					

Friedman & Bruya, Inc.
3012 16th Avenue West
Seattle, WA 98119-2029
Ph. (206) 285-8282

402073

SAMPLE CHAIN OF CUSTODY

02/06/24 M3

Page # 2 of 2

Report To Eric Cadder, Westie Weisberg

Company TRC

Address 1065 12th Ave NW #E-8

City, State, ZIP Issaquah, WA

Phone 425-395-0010 Email ECadder@TRCcompanies.com wweisberg@ " " CC: CMoon@ " "

SAMPLERS (*signature*) [signature]

PROJECT NAME Deuco Kendrick, Lakewood 582652

PO # 210577

REMARKS

Project specific RLs? - Yes / No

INVOICE TO

TURNAROUND TIME
- ☐ Standard turnaround
- ☒ RUSH 24 hr
- Rush charges authorized by:

SAMPLE DISPOSAL
- ☐ Archive samples
- ☐ Other
- Default: Dispose after 30 days

ANALYSES REQUESTED

Sample ID	Lab ID	Date Sampled	Time Sampled	Sample Type	# of Jars	NWTPH-Dx	NWTPH-Gx	BTEX EPA 8021	NWTPH-HCID	VOCs EPA 8260	PAHs EPA 8270	PCBs EPA 8082	Total Arsenic EPA 6020B				Notes
RAZ-SW2-2:5	11	2/6/24	1303	soil	1								X				
RAZ-SW3-1:3	12	↓	1305	↓	↓								X				
RAZ-SW3-2:5	13	↓	1308	↓	↓								X				Label RAZ-SW2-2:5 AP 02/06
RAZ-SW3-3:3	14	↓	1313	↓	↓								X				
RAZ-SW4-1:5	15	↓	1320	↓	↓								X				
RAZ-SW4-2:3	16	↓	1323	↓	↓								X				
RAZ-B-1:6	17	↓	1326	↓	↓								X				
RAZ-B-2:6	18	↓	1329	↓	↓								X				
RAZ-B-3:6	19	↓	1332	↓	↓								X				
RAZ-B-4:6	20	↓	1335	↓	↓								X				

	SIGNATURE	PRINT NAME	COMPANY	DATE	TIME
Relinquished by:	[signature]	Jill Windsor	TRC	02/06/24	1455
Received by:	[signature]	Nhan Phan	FEBT	2/6/24	1455
Relinquished by:			Samples received at 3 °C		
Received by:					

Friedman & Bruya, Inc.
3012 16th Avenue West
Seattle, WA 98119-2029
Ph. (206) 285-8282

Attachment E
Conceptual Site Model

Primary Sources	Contaminants of Potential Concern	Media of Concern	Transport Mechanisms	Exposure Media	Exposure Pathway	Current (C) and Potential Future (F) Receptors: Commercial Industrial	Construction Worker	Residential/ Recreational	TEE Receptors
Surface Releases of Metals, Carcinogenic Polycyclic Aromatic Hydrocarbons and Petroleum Hydrocarbons	Arsenic, cPAHS, Diesel-Range-Organics, Oil-Range-Organics [X] Adsorbed onto soil [ ] Dissolved in water [ ] Non-aqueous phase	[X] Surface Soil (0–2 feet bgs)	[X] Direct release to soil [ ] Migration to subsurface soil [ ] Migration to groundwater [ ] Volatilization [ ] Runoff or erosion [ ] Utake by plant or animal [ ] Other (list) _____	[X] Soil	[X] Ingestion		C, F	F	F
					[X] Dermal Exposure		C, F	F	F
		[X] Soil (> 2 feet bgs)	[X] Direct release to soil [ ] Migration to groundwater [ ] Volatilization [ ] Other (list) _____	[ ] Groundwater	[ ] Ingestion				
					[ ] Dermal Exposure				
				[ ] Air	[ ] Inhalation				
		[ ] Groundwater	[ ] Release to groundwater [ ] Volatilization [ ] Future migration to surface water [ ] Future migration to sediment [ ] Uptake by plant or animal [ ] Other (list) _____	[ ] Surface Water	[ ] Ingestion				
					[ ] Dermal Contact				
		[ ] Surface Water	[ ] Release to surface water [ ] Volatilization [ ] Sedimentation [ ] Uptake by plant or animal [ ] Other (list) _____	[ ] Sediment	[ ] Ingestion				
					[ ] Dermal Contact				
		[ ] Sediment	[ ] Release to surface water [ ] Resuspension or erosion [ ] Uptake by plant or animal [ ] Other (list) _____	[ ] Indoor Air	[ ] Inhalation				

NOTES:
bgs = below ground surface

PROJECT:
Kendrick Landing Project
4610 113th Street Southwest
Lakewood, Washington 98499

TITLE:
CONCEPTUAL SITE MODEL
Cleanup Action Report

DRAWN BY:	L. Briant	PROJ NO.:	582652.0000.0000
CHECKED BY:	W. Weisberg		**Attachment E**
APPROVED BY:	W. Weisberg		
DATE:	May-24		

TRC
13810 SE Eastgate Way, Suite 440
Bellevue, WA 98005
PHONE: 425.395.0010

Attachment F
Terrestrial Ecological Evaluation

Voluntary Cleanup Program

Washington State Department of Ecology
Toxics Cleanup Program

TERRESTRIAL ECOLOGICAL EVALUATION FORM

Under the Model Toxics Control Act (MTCA), a terrestrial ecological evaluation is necessary if hazardous substances are released into the soils at a Site. In the event of such a release, you must take one of the following three actions as part of your investigation and cleanup of the Site:

1. Document an exclusion from further evaluation using the criteria in WAC 173-340-7491.
2. Conduct a simplified evaluation as set forth in WAC 173-340-7492.
3. Conduct a site-specific evaluation as set forth in WAC 173-340-7493.

When requesting a written opinion under the Voluntary Cleanup Program (VCP), you must complete this form and submit it to the Department of Ecology (Ecology). The form documents the type and results of your evaluation.

Completion of this form is not sufficient to document your evaluation. You still need to document your analysis and the basis for your conclusion in your cleanup plan or report.

If you have questions about how to conduct a terrestrial ecological evaluation, please contact the Ecology site manager assigned to your Site. For additional guidance, please refer to https://ecology.wa.gov/Regulations-Permits/Guidance-technical-assistance/Terrestrial-ecological-evaluation.

Step 1: IDENTIFY HAZARDOUS WASTE SITE	
Please identify below the hazardous waste site for which you are documenting an evaluation.	
Facility/Site Name: Kendrick Landing Project	
Facility/Site Address: 4610 113th Street Southwest, Lakewood, Washington 98499	
Facility/Site No: NA	VCP Project No.: NA

Step 2: IDENTIFY EVALUATOR		
Please identify below the person who conducted the evaluation and their contact information.		
Name: Wesley Weisberg		Title: Licensed Geologist
Organization: TRC		
Mailing address:		
City:	State:	Zip code:
Phone:	Fax:	E-mail: wweisberg@trccompanies.com

Step 3: DOCUMENT EVALUATION TYPE AND RESULTS

A. Exclusion from further evaluation.

1. Does the Site qualify for an exclusion from further evaluation?

☒ Yes *If you answered **"YES,"** then answer **Question 2**.*

☐ No or Unknown *If you answered **"NO" or "UNKNOWN,"** then skip to **Step 3B** of this form.*

2. What is the basis for the exclusion? *Check all that apply. Then skip to **Step 4** of this form.*

Point of Compliance: WAC 173-340-7491(1)(a)

☐ All soil contamination is, or will be,* at least 15 feet below the surface.

☐ All soil contamination is, or will be,* at least 6 feet below the surface (or alternative depth if approved by Ecology), and institutional controls are used to manage remaining contamination.

Barriers to Exposure: WAC 173-340-7491(1)(b)

☒ All contaminated soil, is or will be,* covered by physical barriers (such as buildings or paved roads) that prevent exposure to plants and wildlife, and institutional controls are used to manage remaining contamination.

Undeveloped Land: WAC 173-340-7491(1)(c)

☐ There is less than 0.25 acres of contiguous# undeveloped± land on or within 500 feet of any area of the Site and any of the following chemicals is present: chlorinated dioxins or furans, PCB mixtures, DDT, DDE, DDD, aldrin, chlordane, dieldrin, endosulfan, endrin, heptachlor, heptachlor epoxide, benzene hexachloride, toxaphene, hexachlorobenzene, pentachlorophenol, or pentachlorobenzene.

☐ For sites not containing any of the chemicals mentioned above, there is less than 1.5 acres of contiguous# undeveloped± land on or within 500 feet of any area of the Site.

Background Concentrations: WAC 173-340-7491(1)(d)

☐ Concentrations of hazardous substances in soil do not exceed natural background levels as described in WAC 173-340-200 and 173-340-709.

* An exclusion based on future land use must have a completion date for future development that is acceptable to Ecology.

± "Undeveloped land" is land that is not covered by building, roads, paved areas, or other barriers that would prevent wildlife from feeding on plants, earthworms, insects, or other food in or on the soil.

"Contiguous" undeveloped land is an area of undeveloped land that is not divided into smaller areas of highways, extensive paving, or similar structures that are likely to reduce the potential use of the overall area by wildlife.

B. Simplified evaluation.

1. Does the Site qualify for a simplified evaluation?

☐ Yes *If you answered **"YES,"** then answer **Question 2** below.*

☒ No or Unknown *If you answered **"NO"** or **"UNKNOWN,"** then skip to **Step 3C** of this form.*

2. Did you conduct a simplified evaluation?

☐ Yes *If you answered **"YES,"** then answer **Question 3** below.*

☐ No *If you answered **"NO,"** then skip to **Step 3C** of this form.*

3. Was further evaluation necessary?

☐ Yes *If you answered **"YES,"** then answer **Question 4** below.*

☐ No *If you answered **"NO,"** then answer **Question 5** below.*

4. If further evaluation was necessary, what did you do?

☐ Used the concentrations listed in Table 749-2 as cleanup levels. *If so, then skip to **Step 4** of this form.*

☐ Conducted a site-specific evaluation. *If so, then skip to **Step 3C** of this form.*

5. If no further evaluation was necessary, what was the reason? *Check all that apply. Then skip to **Step 4** of this form.*

Exposure Analysis: WAC 173-340-7492(2)(a)

☐ Area of soil contamination at the Site is not more than 350 square feet.

☐ Current or planned land use makes wildlife exposure unlikely. Used Table 749-1.

Pathway Analysis: WAC 173-340-7492(2)(b)

☐ No potential exposure pathways from soil contamination to ecological receptors.

Contaminant Analysis: WAC 173-340-7492(2)(c)

☐ No contaminant listed in Table 749-2 is, or will be, present in the upper 15 feet at concentrations that exceed the values listed in Table 749-2.

☐ No contaminant listed in Table 749-2 is, or will be, present in the upper 6 feet (or alternative depth if approved by Ecology) at concentrations that exceed the values listed in Table 749-2, and institutional controls are used to manage remaining contamination.

☐ No contaminant listed in Table 749-2 is, or will be, present in the upper 15 feet at concentrations likely to be toxic or have the potential to bioaccumulate as determined using Ecology-approved bioassays.

☐ No contaminant listed in Table 749-2 is, or will be, present in the upper 6 feet (or alternative depth if approved by Ecology) at concentrations likely to be toxic or have the potential to bioaccumulate as determined using Ecology-approved bioassays, and institutional controls are used to manage remaining contamination.

C. Site-specific evaluation. A site-specific evaluation process consists of two parts: (1) formulating the problem, and (2) selecting the methods for addressing the identified problem. Both steps require consultation with and approval by Ecology. *See* WAC 173-340-7493(1)(c).

1. Was there a problem? *See* WAC 173-340-7493(2).

☐ Yes *If you answered **"YES,"** then answer **Question 2** below.*

☐ No *If you answered **"NO,"** then identify the reason here and then skip to **Question 5** below:*

- ☐ No issues were identified during the problem formulation step.
- ☐ While issues were identified, those issues were addressed by the cleanup actions for protecting human health.

2. What did you do to resolve the problem? *See* WAC 173-340-7493(3).

☐ Used the concentrations listed in Table 749-3 as cleanup levels. *If so, then skip to **Question 5** below.*

☐ Used one or more of the methods listed in WAC 173-340-7493(3) to evaluate and address the identified problem. *If so, then answer **Questions 3 and 4** below.*

3. If you conducted further site-specific evaluations, what methods did you use? *Check all that apply. See* WAC 173-340-7493(3).

☐ Literature surveys.

☐ Soil bioassays.

☐ Wildlife exposure model.

☐ Biomarkers.

☒ Site-specific field studies.

☐ Weight of evidence.

☐ Other methods approved by Ecology. If so, please specify:

4. What was the result of those evaluations?

☒ Confirmed there was no problem.

☐ Confirmed there was a problem and established site-specific cleanup levels.

5. Have you already obtained Ecology's approval of both your problem formulation and problem resolution steps?

☐ Yes If so, please identify the Ecology staff who approved those steps:

☒ No

Step 4: SUBMITTAL

Please mail your completed form to the Ecology site manager assigned to your Site. If a site manager has not yet been assigned, please mail your completed form to the Ecology regional office for the County in which your Site is located.

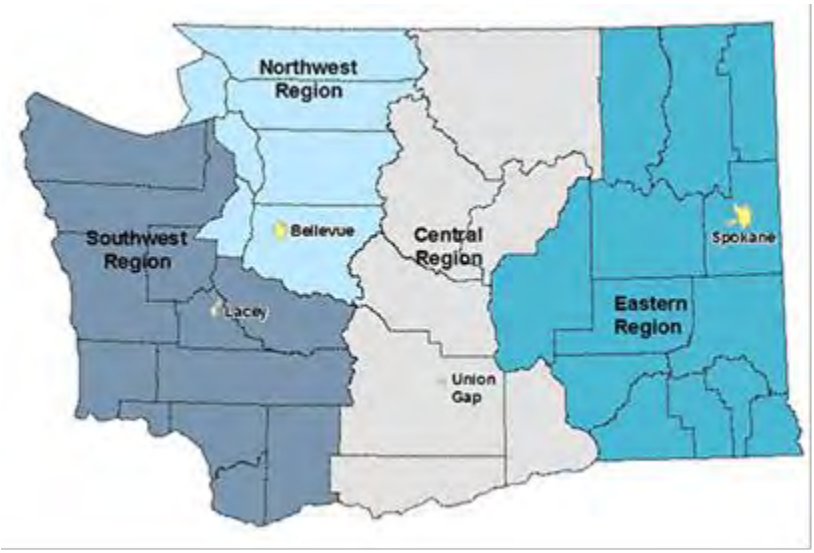

Northwest Region: Attn: VCP Coordinator 3190 160th Ave. SE Bellevue, WA 98008-5452	**Central Region:** Attn: VCP Coordinator 1250 West Alder St. Union Gap, WA 98903-0009
Southwest Region: Attn: VCP Coordinator P.O. Box 47775 Olympia, WA 98504-7775	**Eastern Region:** Attn: VCP Coordinator N. 4601 Monroe Spokane WA 99205-1295

If you need this publication in an alternate format, please call the Toxics Cleanup Program at 360-407-7170. People with hearing loss can call 711 for Washington Relay Service. People with a speech disability can call 877-833-6341.

Attachment G
Waste Disposal Documents

Ticket Summary

Date	Janke Ticket	CORLISS IMPORT Ticket #	LRI EXPORT Ticket #	Import: Gravel Borrow	Export: Contaminated Dirt
02/09/24	57975 - trk 61	1950042930	03-00807803	29.03	30.24
02/09/24		1950042908	03-00807849	31.64	24.48
02/09/24		1950042879	03-00807888	31.42	25.70
02/09/24	49930 - trk 39	1950042929	03-00807802	23.66	28.85
02/09/24		1950042907	03-00807848	23.71	25.65
02/09/24		1950042878	03-00807887	24.11	24.23
02/09/24	63555 - trk 9	1950042936	03-00807814	23.34	40.00
02/09/24		1950042917	03-00807856	24.13	40.89
02/09/24		1950042888	03-00807897	23.96	30.06
02/09/24			03-00807900		6.54
02/12/24	53760 - trk 75	1950043020	03-00807981	24.16	24.38
02/12/24		1950043047	03-00808024	23.71	22.47
02/12/24		1950043059		24.11	
02/12/24	57976 - trk 61	1950043032	03-00807982	23.58	20.49
02/12/24		1950043052	03-00808025	23.90	24.53
02/12/24	58683 - trk 80	1950043031	03-00808000	23.67	22.07
02/12/24		1950043051	03-00808048	24.33	14.37
GRAND TOTAL				**402.46**	**404.95**
			CY w 1.6 Conversion	251.54	253.09

SINCE 1892
CORLISS RESOURCES

99391100	99431100	99541100	
Sumner	South Enumclaw	Puyallup	Concrete Dispatch: 253-891-6680
16805 64th Street	29410 SE Enumclaw	18001 Meridian Avenue	Fax: 253-891-6691
East Sumner, WA 98390	Chinook Pass Rd.	East Puyallup, WA 98375	Aggregate Dispatch: 253-891-6686
	Enumclaw, WA 98022		Fax: 253-891-6692

SOLD TO	SHIP TO
10147840 JANKE TRUCKING INC	13906 PICKED UP-ALL LOCATIONS SUMNER WA 98390

DELIVERY INSTRUCTIONS:	PICKUP/DELIVER
	PICKUP

DATE	TIME	TICKET	PURCHASE ORDER	DISPATCH	ORDERED	DELIVERED	LOCATION
2/9/24	15:43:56	1950042936	TRC- LAKEWOOD, WA 46		0.00	235.00	99541100

PRODUCT	PRODUCT DESCRIPTION	QUANTITY	UNIT
91253	2" SCREENED GRAVEL BORROW	29.03	Ton

VEHICLE	VEHICLE DESCRIPTION	CARRIER	SCALE ID	GROSS	TARE	NET	QUANTITY
JAN9	Janke Trucking		2	99260	41200	58060	29.03

DRIVER	LEAVE PLANT	ARRIVE JOB	LEAVE JOB	ARRIVE PLANT

COMMENTS:	RECEIVED BY:
	X
	DRIVER SIGNATURE:
	X
THIS IS NOT A FINAL INVOICE, ADDITIONAL CHARGES MAY APPLY.	WEIGHMASTER: X *Williams, Queen (Puyallup)*

Import + Ticket 63555 # 1 of 3

SINCE 1892
CORLISS RESOURCES

99391100
Sumner
10808 64th Street
East Sumner, WA 98390

99431100
South Enumclaw
29410 SE Enumclaw
Chinook Pass Rd.
Enumclaw, WA 98022

99541100
Puyallup
18001 Meridian Avenue
East Puyallup, WA 98375

Concrete Dispatch: 253-891-6680
Fax: 253-891-6691
Aggregate Dispatch: 253-891-6686
Fax: 253-891-6692

SOLD TO	SHIP TO
10147840 JANKE TRUCKING INC	13906 PICKED UP-ALL LOCATIONS SUMNER WA 98390

DELIVERY INSTRUCTIONS:	PICKUP/DELIVER
	PICKUP

DATE	TIME	TICKET	PURCHASE ORDER	DISPATCH	ORDERED	DELIVERED	LOCATION
2/9/24	12:56:42	1950042917	TRC- LAKEWOOD, WA 46		0.00	158.97	99541100

PRODUCT	PRODUCT DESCRIPTION	QUANTITY	UNIT
91253	2" SCREENED GRAVEL BORROW	31.64	Ton

VEHICLE	VEHICLE DESCRIPTION	CARRIER	SCALE ID	GROSS	TARE	NET	QUANTITY
JAN9	Janke Trucking		2	104480	41200	63280	31.64

DRIVER	LEAVE PLANT	ARRIVE JOB	LEAVE JOB	ARRIVE PLANT

COMMENTS:	RECEIVED BY:
	X
	DRIVER SIGNATURE:
	X
THIS IS NOT A FINAL INVOICE, ADDITIONAL CHARGES MAY APPLY.	WEIGHMASTER: X *Williams, Queen (Puyallup)*

Import + ticket 63555

#2 of 3

SINCE 1892
CORLISS RESOURCES

99391100
Sumner
[illegible] 64th Street
East Sumner, WA 98390

99431100
South Enumclaw
29410 SE Enumclaw
Chinook Pass Rd
Enumclaw, WA 98022

99541100
Puyallup
15001 Meridian Avenue
East Puyallup, WA 98375

Concrete Dispatch: 253-891-6680
Fax: 253-891-6691
Aggregate Dispatch: 253-891-6686
Fax: 253-891-6692

SOLD TO	SHIP TO
10147840 JANKE TRUCKING INC	13906 PICKED UP-ALL LOCATIONS SUMNER WA 98390

DELIVERY INSTRUCTIONS:	PICKUP/DELIVER
	PICKUP

DATE	TIME	TICKET	PURCHASE ORDER	DISPATCH	ORDERED	DELIVERED	LOCATION
2/9/24	10:39:32	1950042888	TRC- LAKEWOOD, WA 46		0.00	79.49	99541100

PRODUCT	PRODUCT DESCRIPTION	QUANTITY	UNIT
91253	2" SCREENED GRAVEL BORROW	31.42	Ton

VEHICLE	VEHICLE DESCRIPTION	CARRIER	SCALE ID	GROSS	TARE	NET	QUANTITY
JAN9	Janke Trucking		2	104040	41200	62840	31.42

DRIVER	LEAVE PLANT	ARRIVE JOB	LEAVE JOB	ARRIVE PLANT

COMMENTS:	RECEIVED BY:
	X
	DRIVER SIGNATURE:
	X
THIS IS NOT A FINAL INVOICE, ADDITIONAL CHARGES MAY APPLY.	WEIGHMASTER: X *Williams, Queen (Puyallup)*

Import + ticket 63555

#3 of 3

SINCE 1892
CORLISS RESOURCES

99391100
Sumner
16805 64th Street
East Sumner, WA 98390

99431100
South Enumclaw
29410 SE Enumclaw
Chinook Pass Rd.
Enumclaw, WA 98022

99541100
Puyallup
18001 Meridian Avenue
East Puyallup, WA 98375

Concrete Dispatch: 253-891-6680
Fax: 253-891-6691
Aggregate Dispatch: 253-891-6686
Fax: 253-891-6692

SOLD TO	SHIP TO
10147840 JANKE TRUCKING INC	13906 PICKED UP-ALL LOCATIONS SUMNER WA 98390

DELIVERY INSTRUCTIONS:

PICKUP/DELIVER: PICKUP

DATE	TIME	TICKET	PURCHASE ORDER	DISPATCH	ORDERED	DELIVERED	LOCATION
2/9/24	14:25:18	1950042929	TRC- LAKEWOOD, WA 46		0.00	182.63	99541100

PRODUCT	PRODUCT DESCRIPTION	QUANTITY	UNIT
91253	2" SCREENED GRAVEL BORROW	23.66	Ton

VEHICLE	VEHICLE DESCRIPTION	CARRIER	SCALE ID	GROSS	TARE	NET	QUANTITY
JAN39	Janke 39		2	80060	32740	47320	23.66

DRIVER	LEAVE PLANT	ARRIVE JOB	LEAVE JOB	ARRIVE PLANT

COMMENTS:

RECEIVED BY:
X

DRIVER SIGNATURE:
X

THIS IS NOT A FINAL INVOICE, ADDITIONAL CHARGES MAY APPLY.

WEIGHMASTER:
X *Williams, Queen (Puyallup)*

Import + ticket 49930 # 1 of 3

SINCE 1892
CORLISS RESOURCES

99391100
Sumner
16805 64th Street
East Sumner, WA 98390

99431100
South Enumclaw
29410 SE Enumclaw
Cherrio Pass Rd
Enumclaw, WA 98022

99541100
Puyallup
18001 Meridian Avenue
East Puyallup, WA 98375

Concrete Dispatch: 253-891-6690
Fax: 253-891-6691
Aggregate Dispatch: 253-891-6686
Fax: 253-891-6692

SOLD TO	SHIP TO
10147840 JANKE TRUCKING INC	13906 PICKED UP-ALL LOCATIONS SUMNER WA 98390

DELIVERY INSTRUCTIONS:	PICKUP/DELIVER
	PICKUP

DATE	TIME	TICKET	PURCHASE ORDER	DISPATCH	ORDERED	DELIVERED	LOCATION
2/9/24	12:15:50	1950042907	TRC- LAKEWOOD, WA 46		0.00	103.20	99541100

PRODUCT	PRODUCT DESCRIPTION	QUANTITY	UNIT
91253	2" SCREENED GRAVEL BORROW	23.71	Ton

VEHICLE	VEHICLE DESCRIPTION	CARRIER	SCALE ID	GROSS	TARE	NET	QUANTITY
JAN39	Janke 39		2	80160	32740	47420	23.71

DRIVER	LEAVE PLANT	ARRIVE JOB	LEAVE JOB	ARRIVE PLANT

COMMENTS:

RECEIVED BY:
X

DRIVER SIGNATURE:
X

THIS IS NOT A FINAL INVOICE, ADDITIONAL CHARGES MAY APPLY.

WEIGHMASTER:
X *Williams, Queen (Puyallup)*

Import • ticket 49930 #2 of 3

SINCE 1892
CORLISS RESOURCES

99391100
Sumner
16805 64th Street
East Sumner, WA 98390

99431100
South Enumclaw
29410 SE Enumclaw
Chinook Pass Rd.
Enumclaw, WA 98022

99541100
Puyallup
18001 Meridian Avenue
East Puyallup, WA 98375

Concrete Dispatch: 253-891-6680
Fax: 253-891-6691
Aggregate Dispatch: 253-891-6686
Fax: 253-891-6692

SOLD TO	SHIP TO
10147840 JANKE TRUCKING INC	13906 PICKED UP-ALL LOCATIONS SUMNER WA 98390

DELIVERY INSTRUCTIONS:	PICKUP/DELIVER
TRC Lakewood	PICKUP

DATE	TIME	TICKET	PURCHASE ORDER	DISPATCH	ORDERED	DELIVERED	LOCATION
2/9/24	10:13:42	1950042878	TRC- LAKEWOOD, WA 46		0.00	24.11	99541100

PRODUCT	PRODUCT DESCRIPTION	QUANTITY	UNIT
91253	2" SCREENED GRAVEL BORROW	24.11	Ton

VEHICLE	VEHICLE DESCRIPTION	CARRIER	SCALE ID	GROSS	TARE	NET	QUANTITY
JAN39	Janke 39		2	80960	32740	48220	24.11

DRIVER	LEAVE PLANT	ARRIVE JOB	LEAVE JOB	ARRIVE PLANT

COMMENTS:

RECEIVED BY:
X

DRIVER SIGNATURE:
X

THIS IS NOT A FINAL INVOICE, ADDITIONAL CHARGES MAY APPLY.

WEIGHMASTER:
X *Williams, Queen (Puyallup)*

Import + Ticket 49930 #3 of 3

SINCE 1892
CORLISS RESOURCES

99391100
Sumner
16805 64th Street
East Sumner, WA 98390

99431100
South Enumclaw
29410 SE Enumclaw
Chinook Pass Rd
Enumclaw, WA 98022

99541100
Puyallup
18001 Meridian Avenue
East Puyallup, WA 98375

Concrete Dispatch: 253-891-6680
Fax: 253-891-6691
Aggregate Dispatch: 253-891-6686
Fax: 253-891-6692

SOLD TO	SHIP TO
10147840 JANKE TRUCKING INC	13906 PICKED UP-ALL LOCATIONS SUMNER WA 98390

DELIVERY INSTRUCTIONS:	PICKUP/DELIVER
	PICKUP

DATE	TIME	TICKET	PURCHASE ORDER	DISPATCH	ORDERED	DELIVERED	LOCATION
2/9/24	14:27:17	1950042930	TRC- LAKEWOOD, WA 46		0.00	205.97	99541100

PRODUCT	PRODUCT DESCRIPTION	QUANTITY	UNIT
91253	2" SCREENED GRAVEL BORROW	23.34	Ton

VEHICLE	VEHICLE DESCRIPTION	CARRIER	SCALE ID	GROSS	TARE	NET	QUANTITY
JAN61	Janke 61		2	80220	33540	46680	23.34

DRIVER	LEAVE PLANT	ARRIVE JOB	LEAVE JOB	ARRIVE PLANT

COMMENTS:

RECEIVED BY:
X

DRIVER SIGNATURE:
X

THIS IS NOT A FINAL INVOICE, ADDITIONAL CHARGES MAY APPLY.

WEIGHMASTER:
X *Williams, Queen (Puyallup)*

Import - ticket 579975

#1 of 3

SINCE 1892
CORLISS RESOURCES

99391100
Sumner
10805 64th Street
East Sumner, WA 98390

99431100
South Enumclaw
29410 SE Enumclaw
Chinook Pass Rd
Enumclaw, WA 98022

99541100
Puyallup
18001 Meridian Avenue
East Puyallup, WA 98375

Concrete Dispatch: 253-891-6680
Fax: 253-891-6691
Aggregate Dispatch: 253-891-6686
Fax: 253-891-6692

SOLD TO	SHIP TO
10147840 JANKE TRUCKING INC	13906 PICKED UP-ALL LOCATIONS SUMNER WA 98390

DELIVERY INSTRUCTIONS:	PICKUP/DELIVER
	PICKUP

DATE	TIME	TICKET	PURCHASE ORDER	DISPATCH	ORDERED	DELIVERED	LOCATION
2/9/24	12:18:41	1950042908	TRC- LAKEWOOD, WA 46		0.00	127.33	99541100

PRODUCT	PRODUCT DESCRIPTION	QUANTITY	UNIT
91253	2" SCREENED GRAVEL BORROW	24.13	Ton

VEHICLE	VEHICLE DESCRIPTION	CARRIER	SCALE ID	GROSS	TARE	NET	QUANTITY
JAN61	Janke 61		2	81800	33540	48260	24.13

DRIVER	LEAVE PLANT	ARRIVE JOB	LEAVE JOB	ARRIVE PLANT

COMMENTS:

RECEIVED BY:

X

DRIVER SIGNATURE:

X

THIS IS NOT A FINAL INVOICE, ADDITIONAL CHARGES MAY APPLY.

WEIGHMASTER:

X *Williams, Queen (Puyallup)*

Import + Ticket 57975 # 2 of 3

SINCE 1912
CORLISS RESOURCES

99031100
Sumner
16835 64th Street
East Sumner, WA 98390

99431100
South Enumclaw
29410 SE Enumclaw
Chinook Pass Rd.
Enumclaw, WA 98022

99541100
Puyallup
18001 Meridian Avenue
East Puyallup, WA 98375

Concrete Dispatch: 253-891-6680
Fax: 253-891-6691
Aggregate Dispatch: 253-891-6686
Fax: 253-891-6692

SOLD TO	SHIP TO
10147840 JANKE TRUCKING INC	13906 PICKED UP-ALL LOCATIONS SUMNER WA 98390

DELIVERY INSTRUCTIONS:	PICKUP/DELIVER
	PICKUP

DATE	TIME	TICKET	PURCHASE ORDER	DISPATCH	ORDERED	DELIVERED	LOCATION
2/9/24	10:15:59	1950042879	TRC- LAKEWOOD WA 46		0.00	48.07	99541100

PRODUCT	PRODUCT DESCRIPTION	QUANTITY	UNIT
91253	2" SCREENED GRAVEL BORROW	23.96	Ton

VEHICLE	VEHICLE DESCRIPTION	CARRIER	SCALE ID	GROSS	TARE	NET	QUANTITY
JAN61	Janke 61		2	81460	33540	47920	23.96

DRIVER	LEAVE PLANT	ARRIVE JOB	LEAVE JOB	ARRIVE PLANT

COMMENTS:

RECEIVED BY:
X

DRIVER SIGNATURE:
X

THIS IS NOT A FINAL INVOICE, ADDITIONAL CHARGES MAY APPLY.

WEIGHMASTER:
X *Williams, Queen (Puyallup)*

Import + ticket 57975

3 of 3

SINCE 1890
CORLISS
RESOURCES

99391100
Sumner
16605 64th Street
East Sumner, WA 98390

99431100
South Enumclaw
29410 SE Enumclaw
Chinook Pass Rd
Enumclaw, WA 98022

99541100
Puyallup
18001 Meridian Avenue
East Puyallup, WA 98375

Concrete Dispatch 253-891-6680
Fax 253-891-6691
Aggregate Dispatch 253-891-6686
Fax 253-891-6692

SOLD TO	SHIP TO
10147840 JANKE TRUCKING INC	13906 PICKED UP-ALL LOCATIONS SUMNER WA 98390

DELIVERY INSTRUCTIONS:

PICKUP/DELIVER
PICKUP

DATE	TIME	TICKET	PURCHASE ORDER	DISPATCH	ORDERED	DELIVERED	LOCATION
2/12/24	9:32:53	1950043031	TRC- LAKEWOOD, WA 46		0.00	282.83	99541100

PRODUCT	PRODUCT DESCRIPTION	QUANTITY	UNIT
91253	2" SCREENED GRAVEL BORROW	23.67	Ton

VEHICLE	VEHICLE DESCRIPTION	CARRIER	SCALE ID	GROSS	TARE	NET	QUANTITY
JAN61	Janke 61		2	80880	33540	47340	23.67

DRIVER	LEAVE PLANT	ARRIVE JOB	LEAVE JOB	ARRIVE PLANT

COMMENTS:

RECEIVED BY:

x

DRIVER SIGNATURE:

x

THIS IS NOT A FINAL INVOICE, ADDITIONAL CHARGES MAY APPLY.

WEIGHMASTER:

x *Williams, Queen (Puyallup)*

Import 57976

SINCE 1892
CORLISS RESOURCES

99391100
Sumner
16805 64th Street
East Sumner, WA 98390

99431100
South Enumclaw
29410 SE Enumclaw
Chinook Pass Rd.
Enumclaw, WA 98022

99541100
Puyallup
18001 Meridian Avenue
East Puyallup, WA 98375

Concrete Dispatch: 253-891-6680
Fax: 253-891-6691
Aggregate Dispatch: 253-891-6686
Fax: 253-891-6692

SOLD TO	SHIP TO
10147840 JANKE TRUCKING INC	13906 PICKED UP-ALL LOCATIONS SUMNER WA 98390

DELIVERY INSTRUCTIONS:

PICKUP/DELIVER: PICKUP

DATE	TIME	TICKET	PURCHASE ORDER	DISPATCH	ORDERED	DELIVERED	LOCATION
2/12/24	11:50:58	1950043051	TRC- LAKEWOOD, WA 46		0.00	330.87	99541100

PRODUCT	PRODUCT DESCRIPTION	QUANTITY	UNIT
91253	2" SCREENED GRAVEL BORROW	24.33	Ton

VEHICLE	VEHICLE DESCRIPTION	CARRIER	SCALE ID	GROSS	TARE	NET	QUANTITY
JAN61	Janke 61		2	82200	33540	48660	24.33

DRIVER	LEAVE PLANT	ARRIVE JOB	LEAVE JOB	ARRIVE PLANT

COMMENTS:

RECEIVED BY:

X

DRIVER SIGNATURE:

X

THIS IS NOT A FINAL INVOICE, ADDITIONAL CHARGES MAY APPLY.

WEIGHMASTER:

X *Williams, Queen (Puyallup)*

Import 57976

SINCE 1892
CORLISS RESOURCES

99391100
Sumner
3805 94th Street
East Sumner, WA 98390

99431100
South Enumclaw
(9441) SE Enumclaw
Chinook Pass Rd
Enumclaw, WA 98022

99541100
Puyallup
18501 Meridian Avenue
East Puyallup, WA 98375

Concrete Dispatch: 253-891-6680
Fax: 253-891-6691
Aggregate Dispatch: 253-891-6686
Fax: 253-891-6692

SOLD TO	SHIP TO
10147840 JANKE TRUCKING INC	13906 PICKED UP-ALL LOCATIONS SUMNER WA 98390

DELIVERY INSTRUCTIONS:

PICKUP/DELIVER: PICKUP

DATE	TIME	TICKET	PURCHASE ORDER	DISPATCH	ORDERED	DELIVERED	LOCATION
2/12/24	8:37:24	1950043020	TRC- LAKEWOOD, WA 46		0.00	259.16	99541100

PRODUCT	PRODUCT DESCRIPTION	QUANTITY	UNIT
91253	2" SCREENED GRAVEL BORROW	24.16	Ton

VEHICLE	VEHICLE DESCRIPTION	CARRIER	SCALE ID	GROSS	TARE	NET	QUANTITY
JAN75	Janke 75		2	81260	32940	48320	24.16

DRIVER	LEAVE PLANT	ARRIVE JOB	LEAVE JOB	ARRIVE PLANT

COMMENTS:

RECEIVED BY:
X

DRIVER SIGNATURE:
X

THIS IS NOT A FINAL INVOICE, ADDITIONAL CHARGES MAY APPLY.

WEIGHMASTER:
X *Williams, Queen (Puyallup)*

Import + ticket 53760

CORLISS RESOURCES

99331100
Sumner
16805 64th Street
East Sumner, WA 98390

99431100
South Enumclaw
29410 SE Enumclaw
Chinook Pass Rd
Enumclaw, WA 98022

99541100
Puyallup
18001 Meridian Avenue
East Puyallup, WA 98375

Concrete Dispatch: 253-891-6680
Fax: 253-891-6691
Aggregate Dispatch: 253-891-6686
Fax: 253-891-6692

SOLD TO	SHIP TO
10147840 JANKE TRUCKING INC	13906 PICKED UP-ALL LOCATIONS SUMNER WA 98390

DELIVERY INSTRUCTIONS:

PICKUP/DELIVER: PICKUP

DATE	TIME	TICKET	PURCHASE ORDER	DISPATCH	ORDERED	DELIVERED	LOCATION
2/12/24	10:43:20	1950043047	TRC- LAKEWOOD, WA 46		0.00	306.54	99541100

PRODUCT	PRODUCT DESCRIPTION	QUANTITY	UNIT
91253	2" SCREENED GRAVEL BORROW	23.71	Ton

VEHICLE	VEHICLE DESCRIPTION	CARRIER	SCALE ID	GROSS	TARE	NET	QUANTITY
JAN75	Janke 75		2	80360	32940	47420	23.71

DRIVER	LEAVE PLANT	ARRIVE JOB	LEAVE JOB	ARRIVE PLANT

COMMENTS:

RECEIVED BY:
X

DRIVER SIGNATURE:
X

THIS IS NOT A FINAL INVOICE, ADDITIONAL CHARGES MAY APPLY.

WEIGHMASTER:
X *Williams, Queen (Puyallup)*

Import # Ticket 53760

SINCE 1911
CORLISS
RESOURCES

99391100
Sumner
16805 64th Street
East Sumner, WA 98390

99431100
South Enumclaw
29410 SE Enumclaw
Chinook Pass Rd.
Enumclaw, WA 98022

99541100
Puyallup
18001 Meridian Avenue
East Puyallup, WA 98375

Concrete Dispatch: 253-891-6680
Fax: 253-891-6691
Aggregate Dispatch: 253-891-6686
Fax: 253-891-6692

SOLD TO	SHIP TO
10147840 JANKE TRUCKING INC	19732 TRC-4610 113TH ST SW - P/UP LAKEWOOD WA 98439

DELIVERY INSTRUCTIONS:

PICKUP/DELIVER
PICKUP

DATE	TIME	TICKET	PURCHASE ORDER	DISPATCH	ORDERED	DELIVERED	LOCATION
2/12/24	13:00:12	1950043059	TRC-4610 113TH ST SW -		0.00	71.59	99541100

PRODUCT	PRODUCT DESCRIPTION	QUANTITY	UNIT
91253	2" SCREENED GRAVEL BORROW	24.11	Ton

VEHICLE	VEHICLE DESCRIPTION	CARRIER	SCALE ID	GROSS	TARE	NET	QUANTITY
JAN75	Janke 75		2	81160	32940	48220	24.11

DRIVER	LEAVE PLANT	ARRIVE JOB	LEAVE JOB	ARRIVE PLANT

COMMENTS:

RECEIVED BY:

X

DRIVER SIGNATURE:

X

THIS IS NOT A FINAL INVOICE, ADDITIONAL CHARGES MAY APPLY.

WEIGHMASTER:

X *Williams, Queen (Puyallup)*

Import Ticket 53760

SINCE 1892
CORLISS RESOURCES

99391100
Sumner
10605 54th Street
East Sumner, WA 98390

99431100
South Enumclaw
28410 SE Enumclaw
Chinook Pass Rd
Enumclaw, WA 98022

99541100
Puyallup
18001 Meridian Avenue
East Puyallup, WA 98375

Concrete Dispatch: 253-891-6680
Fax: 253-891-6691
Aggregate Dispatch: 253-891-6686
Fax: 253-891-6692

SOLD TO	SHIP TO
10147840 JANKE TRUCKING INC	19732 TRC-4610 113TH ST SW - P/UP LAKEWOOD WA 98439

DELIVERY INSTRUCTIONS:

PICKUP/DELIVER: PICKUP

DATE	TIME	TICKET	PURCHASE ORDER	DISPATCH	ORDERED	DELIVERED	LOCATION
2/12/24	9:34:57	1950043032	TRC-4610 113TH ST SW -		0.00	23.58	99541100

PRODUCT	PRODUCT DESCRIPTION	QUANTITY	UNIT
91253	2" SCREENED GRAVEL BORROW	23.58	Ton

VEHICLE	VEHICLE DESCRIPTION	CARRIER	SCALE ID	GROSS	TARE	NET	QUANTITY
JAN80	JANKE TRUCKING 80		2	80620	33460	47160	23.58

DRIVER	LEAVE PLANT	ARRIVE JOB	LEAVE JOB	ARRIVE PLANT

COMMENTS:

RECEIVED BY:
X

DRIVER SIGNATURE:
X

THIS IS NOT A FINAL INVOICE, ADDITIONAL CHARGES MAY APPLY.

WEIGHMASTER:
X *Williams, Queen (Puyallup)*

Invoice # 58683

SINCE 1892
CORLISS RESOURCES

99391100
Sumner
16915 64th Street
East Sumner, WA 98391

99431100
South Enumclaw
29410 SE Enumclaw
Chinook Pass Rd
Enumclaw, WA 98022

99541100
Puyallup
13001 Meridian Avenue
East Puyallup, WA 98375

Concrete Dispatch: 253-891-6680
Fax: 253-891-6691
Aggregate Dispatch: 253-891-6686
Fax: 253-891-6692

SOLD TO	SHIP TO
10147840 JANKE TRUCKING INC	19732 TRC-4610 113TH ST SW - P/UP LAKEWOOD WA 98439

DELIVERY INSTRUCTIONS:

PICKUP/DELIVER: PICKUP

DATE	TIME	TICKET	PURCHASE ORDER	DISPATCH	ORDERED	DELIVERED	LOCATION
2/12/24	11:52:52	1950043052	TRC-4610 113TH ST SW -		0.00	47.48	99541100

PRODUCT	PRODUCT DESCRIPTION	QUANTITY	UNIT
91253	2" SCREENED GRAVEL BORROW	23.90	Ton

VEHICLE	VEHICLE DESCRIPTION	CARRIER	SCALE ID	GROSS	TARE	NET	QUANTITY
JAN80	JANKE TRUCKING 80		2	81260	33460	47800	23.90

DRIVER	LEAVE PLANT	ARRIVE JOB	LEAVE JOB	ARRIVE PLANT

COMMENTS:

RECEIVED BY:
X

DRIVER SIGNATURE:
X

THIS IS NOT A FINAL INVOICE, ADDITIONAL CHARGES MAY APPLY.

WEIGHMASTER:
X *Williams, Queen (Puyallup)*

import + 58683

24-010

Export - ticket 63555

PCRCD, LLC dba LRI-304th
304TH LANDFILL
17925 Meridian St E
Puyallup, WA 98375

Weighed: Dana

Deposit: Dana

BILL TO: 788
GLACIER ENVIRONMENTAL SERVICES
PO BOX 1097
MUKILTEO WA 98275

Vehicle ID:
Reference: 9
PO #: WDA 2781

NOTES: JANKE 9

Origin: OTHER

DATE IN: 02/09/2024 TIME IN: 09:49:25
DATE OUT: 02/09/2024 TIME OUT: 10:05:21

INBOUND TICKET Number: 03-00807814

SCALE 1 GROSS WT.	121380	LB
SCALE 2 TARE WT.	41380	LB
NET WEIGHT	80000	LB

Qty	Description	Amount
40.000	SPECIAL WASTE-IN CO	

X_____

PCRCD, LLC dba LRI-304th
304TH LANDFILL
17925 Meridian St E
Puyallup, WA 98375

Weighed: Dana

Deposit: Dana

BILL TO: 788
GLACIER ENVIRONMENTAL SERVICES
PO BOX 1097
MUKILTEO WA 98275

Vehicle ID:
Reference: 9
PO #: WDA 2781

NOTES: JANKE 9

Origin: OTHER

DATE IN: 02/09/2024 TIME IN: 12:15:53
DATE OUT: 02/09/2024 TIME OUT: 12:30:39

INBOUND TICKET Number: 03-00807856

SCALE 1 GROSS WT.	123060	LB
SCALE 2 TARE WT.	41280	LB
NET WEIGHT	81780	LB

Qty	Description	Amount
40.890	SPECIAL WASTE-IN CO	

X_____

PCRCD, LLC dba LRI-304th
304TH LANDFILL
17925 Meridian St E
Puyallup, WA 98375

Weighed: Dana

Deposit: Dana

BILL TO: 788
GLACIER ENVIRONMENTAL SERVICES
PO BOX 1097
MUKILTEO WA 98275

Vehicle ID.
Reference: 9
PO #: WDA 2781

NOTES: JANKE 9

Origin: OTHER

DATE IN: 02/09/2024 TIME IN: 14:39:25
DATE OUT: 02/09/2024 TIME OUT: 14:53:11

INBOUND TICKET Number: 03-00807897

SCALE 1 GROSS WT.	114380	LB
SCALE 2 TARE WT.	54260	LB
NET WEIGHT	60120	LB

Qty	Description	Amount
30.060	SPECIAL WASTE-IN CO	

X_____

PCRCD, LLC dba LRI-304th
304TH LANDFILL
17925 Meridian St E
Puyallup, WA 98375

Weighed: Dana

Deposit: Dana

BILL TO: 788
GLACIER ENVIRONMENTAL SERVICES
PO BOX 1097
MUKILTEO WA 98275

Vehicle ID:
Reference: 9
PO #: WDA 2781 LEFTOVER LOAD

NOTES: HANKE 9

Origin: OTHER

DATE IN: 02/09/2024 TIME IN: 14:58:28
DATE OUT: 02/09/2024 TIME OUT: 15:08:50

INBOUND TICKET Number: 03-00807900

SCALE 1 GROSS WT.	54240	LB
SCALE 2 TARE WT.	41160	LB
NET WEIGHT	13080	LB

Qty	Description	Amount
6.540	SPECIAL WASTE-IN CO	

X_____

24-010

PCRCD, LLC dba LRI-304th
304TH LANDFILL
17925 Meridian St E
Puyallup, WA 98375

Weighed: Dana

Deposit: Dana

BILL TO: 788
GLACIER ENVIRONMENTAL SERVICES
PO BOX 1097
MUKILTEO WA 98275

Vehicle ID:
Reference: 39
PO #: WDA 2781

NOTES: JANKE 39

Origin: OTHER

DATE IN: 02/09/2024 TIME IN: 09:13:24
DATE OUT: 02/09/2024 TIME OUT: 09:38:49

INBOUND TICKET Number: 03-00807802

SCALE 1 GROSS WT.	90660	LB
SCALE 2 TARE WT.	32960	LB
NET WEIGHT	57700	LB

Qty	Description	Amount
28.850	SPECIAL WASTE-IN CO	

X _____

PCRCD, LLC dba LRI-304th
304TH LANDFILL
17925 Meridian St E
Puyallup, WA 98375

Weighed: Dana

Deposit: Dana

BILL TO: 788
GLACIER ENVIRONMENTAL SERVICES
PO BOX 1097
MUKILTEO WA 98275

Vehicle ID:
Reference: 39
PO #: WDA 2781

NOTES: JANKE 39

Origin: OTHER

DATE IN: 02/09/2024 TIME IN: 11:39:42
DATE OUT: 02/09/2024 TIME OUT: 11:51:18

INBOUND TICKET Number: 03-00807848

SCALE 1 GROSS WT.	84220	LB
SCALE 2 TARE WT.	32920	LB
NET WEIGHT	51300	LB

Qty	Description	Amount
25.650	SPECIAL WASTE-IN CO	

X _____

Export - Ticket 49930

PCRCD, LLC dba LRI-304th
304TH LANDFILL
17925 Meridian St E
Puyallup, WA 98375

Weighed: Dana

Deposit: Dana

BILL TO: 788
GLACIER ENVIRONMENTAL SERVICES
PO BOX 1097
MUKILTEO WA 98275

Vehicle ID:
Reference: 39
PO #: WDA 2781

NOTES: JANKE 39

Origin: OTHER

DATE IN: 02/09/2024 TIME IN: 13:45:11
DATE OUT: 02/09/2024 TIME OUT: 13:57:16

INBOUND TICKET Number: 03-00807887

SCALE 1 GROSS WT.	81240	LB
SCALE 2 TARE WT.	32780	LB
NET WEIGHT	48460	LB

Qty	Description	Amount
24.230	SPECIAL WASTE-IN CO	

X _____

Export - ticket 57975

PCRCD, LLC dba LRI-304th
304TH LANDFILL
17925 Meridian St E
Puyallup, WA 98375

Weighed: Dana

Deposit: Dana

BILL TO: 788
GLACIER ENVIRONMENTAL SERVICES
PO BOX 1097
MUKILTEO WA 98275

Vehicle ID:
Reference: 61
PO #: WDA 2781

NOTES: JANKE 61

Origin: OTHER

DATE IN: 02/09/2024 TIME IN: 09:14:25
DATE OUT: 02/09/2024 TIME OUT: 09:39:38

INBOUND TICKET Number: 03-00807803

SCALE 1 GROSS WT.	94020	LB
SCALE 2 TARE WT.	33540	LB
NET WEIGHT	60480	LB

Qty	Description	Amount
30.240	SPECIAL WASTE-IN CO	

X_____

PCRCD, LLC dba LRI-304th
304TH LANDFILL
17925 Meridian St E
Puyallup, WA 98375

Weighed: Dana

Deposit: Dana

BILL TO: 788
GLACIER ENVIRONMENTAL SERVICES
PO BOX 1097
MUKILTEO WA 98275

Vehicle ID:
Reference: 61
PO #: WDA 2781

NOTES: JANKE 61

Origin: OTHER

DATE IN: 02/09/2024 TIME IN: 11:40:35
DATE OUT: 02/09/2024 TIME OUT: 11:52:47

INBOUND TICKET Number: 03-00807849

SCALE 1 GROSS WT.	82420	LB
SCALE 2 TARE WT.	33460	LB
NET WEIGHT	48960	LB

Qty	Description	Amount
4.480	SPECIAL WASTE-IN CO	

_____

PCRCD, LLC dba LRI-304th
304TH LANDFILL
17925 Meridian St E
Puyallup, WA 98375

Weighed: Dana

Deposit: Dana

BILL TO: 788
GLACIER ENVIRONMENTAL SERVICES
PO BOX 1097
MUKILTEO WA 98275

Vehicle ID:
Reference: 61
PO #: WDA 2781

NOTES: JANKE 61

Origin: OTHER

DATE IN: 02/09/2024 TIME IN: 13:45:52
DATE OUT: 02/09/2024 TIME OUT: 13:58:19

INBOUND TICKET Number: 03-00807888

SCALE 1 GROSS WT.	84720	LB
SCALE 2 TARE WT.	33320	LB
NET WEIGHT	51400	LB

Qty	Description	Amount
25.700	SPECIAL WASTE-IN CO	

X_____

24-013

PCRCD, LLC dba LRI-304th
304TH LANDFILL
17925 Meridian St E
Puyallup, WA 98375

Weighed: TANYA

Deposit: TANYA

BILL TO: 788
GLACIER ENVIRONMENTAL SERVICES
PO BOX 1097
MUKILTEO WA 98275

Vehicle ID: WDA2781
Reference: JANKE,61
PO #: WDA2781

Origin: OTHER

DATE IN: 02/12/2024 TIME IN: 08:44:23
DATE OUT: 02/12/2024 TIME OUT: 09:04:15

INBOUND TICKET Number: 03-00807981

SCALE 1 GROSS WT.	82160	LB
SCALE 2 TARE WT.	33400	LB
NET WEIGHT	48760	LB

Qty	Description	Amount
24.380	SPECIAL WASTE-IN CO	

X_____

PCRCD, LLC dba LRI-304th
304TH LANDFILL
17925 Meridian St E
Puyallup, WA 98375

Weighed: TANYA

Deposit: TANYA

BILL TO: 788
GLACIER ENVIRONMENTAL SERVICES
PO BOX 1097
MUKILTEO WA 98275

Vehicle ID: WDA2781
Reference: JANKE,61
PO #: WDA2781

Origin: OTHER

DATE IN: 02/12/2024 TIME IN: 11:10:10
DATE OUT: 02/12/2024 TIME OUT: 11:22:11

INBOUND TICKET Number: 03-00808024

SCALE 1 GROSS WT.	78260	LB
SCALE 2 TARE WT.	33320	LB
NET WEIGHT	44940	LB

Qty	Description	Amount
22.470	SPECIAL WASTE-IN CO	

X_____

Export 57976

PCRCD, LLC dba LRI-304th
304TH LANDFILL
17925 Meridian St E
Puyallup, WA 98375

Weighed: TANYA

Deposit: TANYA

BILL TO: 788
GLACIER ENVIRONMENTAL SERVICES
PO BOX 1097
MUKILTEO WA 98275

Vehicle ID: WDA2781
Reference: JANKE,80
PO #: WDA2781

Origin: OTHER

DATE IN: 02/12/2024 TIME IN: 08:45:09
DATE OUT: 02/12/2024 TIME OUT: 09:05:09

INBOUND TICKET Number: 03-00807982

SCALE 1 GROSS WT.	74360	LB
SCALE 2 TARE WT.	33380	LB
NET WEIGHT	40980	LB

Qty	Description	Amount
20.490	SPECIAL WASTE-IN CO	

X_____

PCRCD, LLC dba LRI-304th
304TH LANDFILL
17925 Meridian St E
Puyallup, WA 98375

Weighed: TANYA

Deposit: TANYA

BILL TO: 788
GLACIER ENVIRONMENTAL SERVICES
PO BOX 1097
MUKILTEO WA 98275

Vehicle ID: WDA2781
Reference: JANKE,80
PO #: WDA2781

Origin: OTHER

DATE IN: 02/12/2024 TIME IN: 11:10:44
DATE OUT: 02/12/2024 TIME OUT: 11:24:17

INBOUND TICKET Number: 03-00808025

SCALE 1 GROSS WT.	82340	LB
SCALE 2 TARE WT.	33280	LB
NET WEIGHT	49060	LB

Qty	Description	Amount
24.530	SPECIAL WASTE-IN CO	

X_____

Export # 58683

PCRCD, LLC dba LRI-304th
304TH LANDFILL
17925 Meridian St E
Puyallup, WA 98375

Weighed: TANYA

Deposit: TANYA

BILL TO: 788
GLACIER ENVIRONMENTAL SERVICES
PO BOX 1097
MUKILTEO WA 98275

Vehicle ID: WDA2781
Reference: JANKE,75
PO #: WDA2781

Origin: OTHER

DATE IN: 02/12/2024 TIME IN: 10:10:42
DATE OUT: 02/12/2024 TIME OUT: 10:20:31

INBOUND TICKET Number: 03-00808000

SCALE 1 GROSS WT.	76700	LB
SCALE 2 TARE WT.	32560	LB
NET WEIGHT	44140	LB

Qty	Description	Amount
22.070	SPECIAL WASTE-IN CO	

X_____

PCRCD, LLC dba LRI-304th
304TH LANDFILL
17925 Meridian St E
Puyallup, WA 98375

Weighed: TANYA

Deposit: TANYA

BILL TO: 788
GLACIER ENVIRONMENTAL SERVICES
PO BOX 1097
MUKILTEO WA 98275

Vehicle ID: WDA2781
Reference: JANKE,75
PO #: WDA2781

Origin: OTHER

DATE IN: 02/12/2024 TIME IN: 12:30:03
DATE OUT: 02/12/2024 TIME OUT: 12:38:45

INBOUND TICKET Number: 03-00808048

SCALE 1 GROSS WT.	61220	LB
SCALE 2 TARE WT.	32480	LB
NET WEIGHT	28740	LB

Qty	Description	Amount
14.370	SPECIAL WASTE-IN CO	

X_____

Exhibit 55160