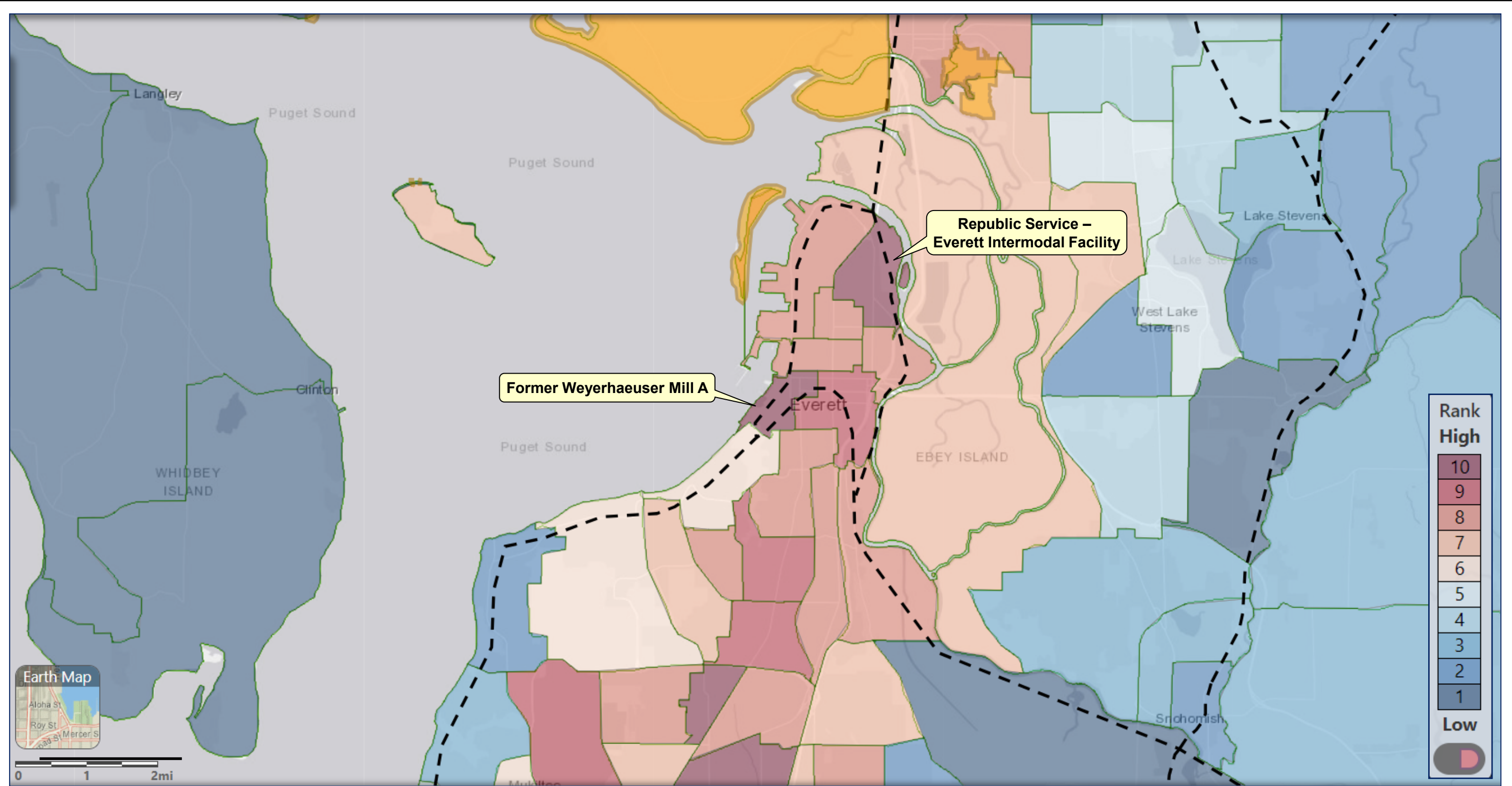


APPENDIX T
Environmental Health Disparities



0 1 2mi

- Legend**
- Census Tract
 - Railroad
 - Tribal Boundary

Notes:

1. The locations of all features shown are approximate.
2. This drawing is for information purposes. It is intended to assist in showing features discussed in an attached document. GeoEngineers, Inc. cannot guarantee the accuracy and content of electronic files. The master file is stored by GeoEngineers, Inc. and will serve as the official record of this communication.

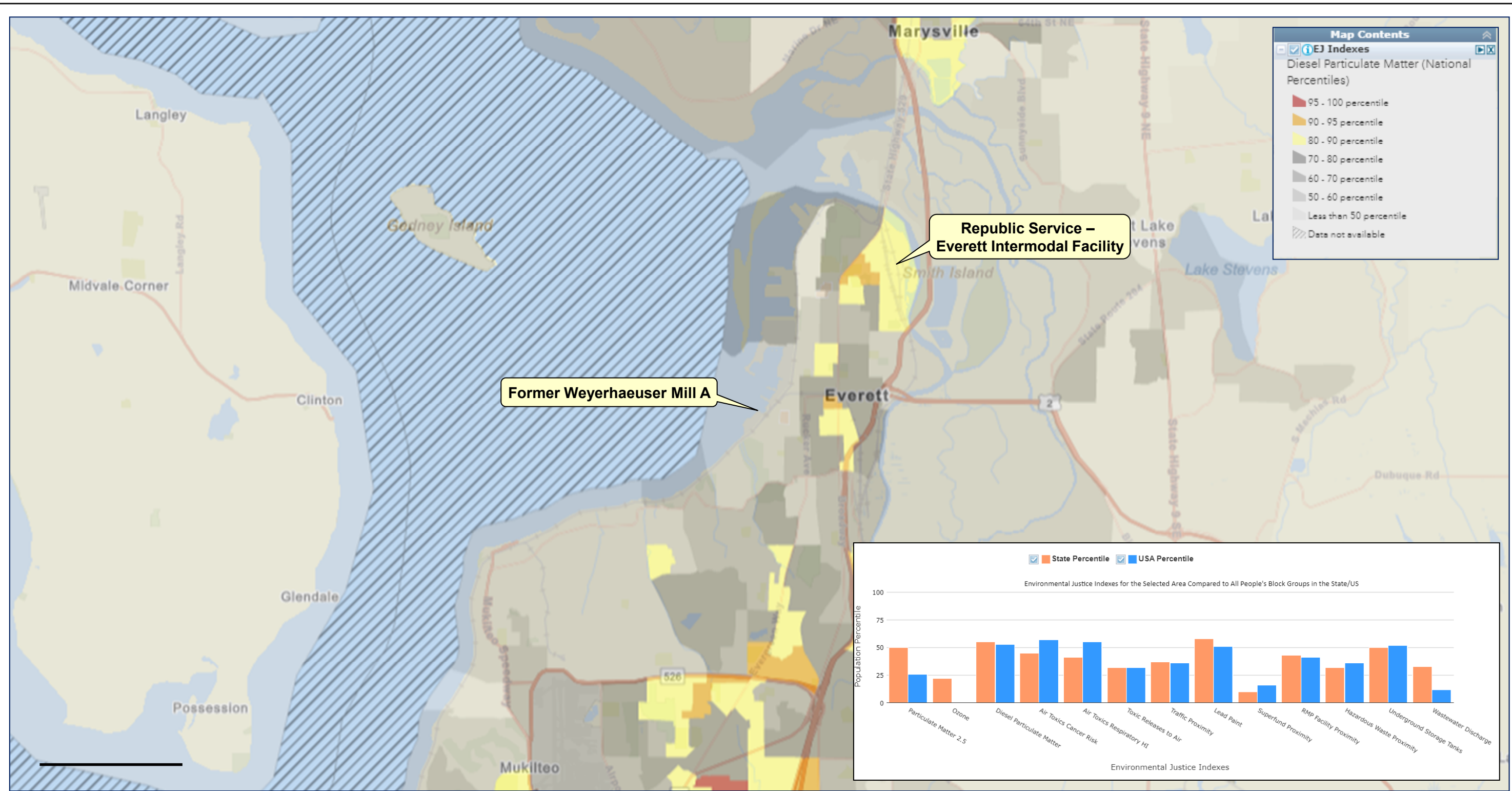
Data Source: Environmental Health Disparities (EHD) Index from the Washington Department of Health (DOH) EHD Mapping Tool (<https://fortress.wa.gov/doh/wtnibl/WTNIBL/>).



Washington Department of Health Environmental Health Disparities Index	
Former Weyerhaeuser Mill A Everett, Washington	
	Figure T-1

https://geoengineers.sharepoint.com/sites/0067602007/Appendix T/Figs_Health Disparities Date Exported: 02/20/24

https://geoengineers.sharepoint.com/sites/0067602007/Appendix T/Figs_Health_Disparities Date Exported: 02/20/24



Legend

Census Track

Notes:

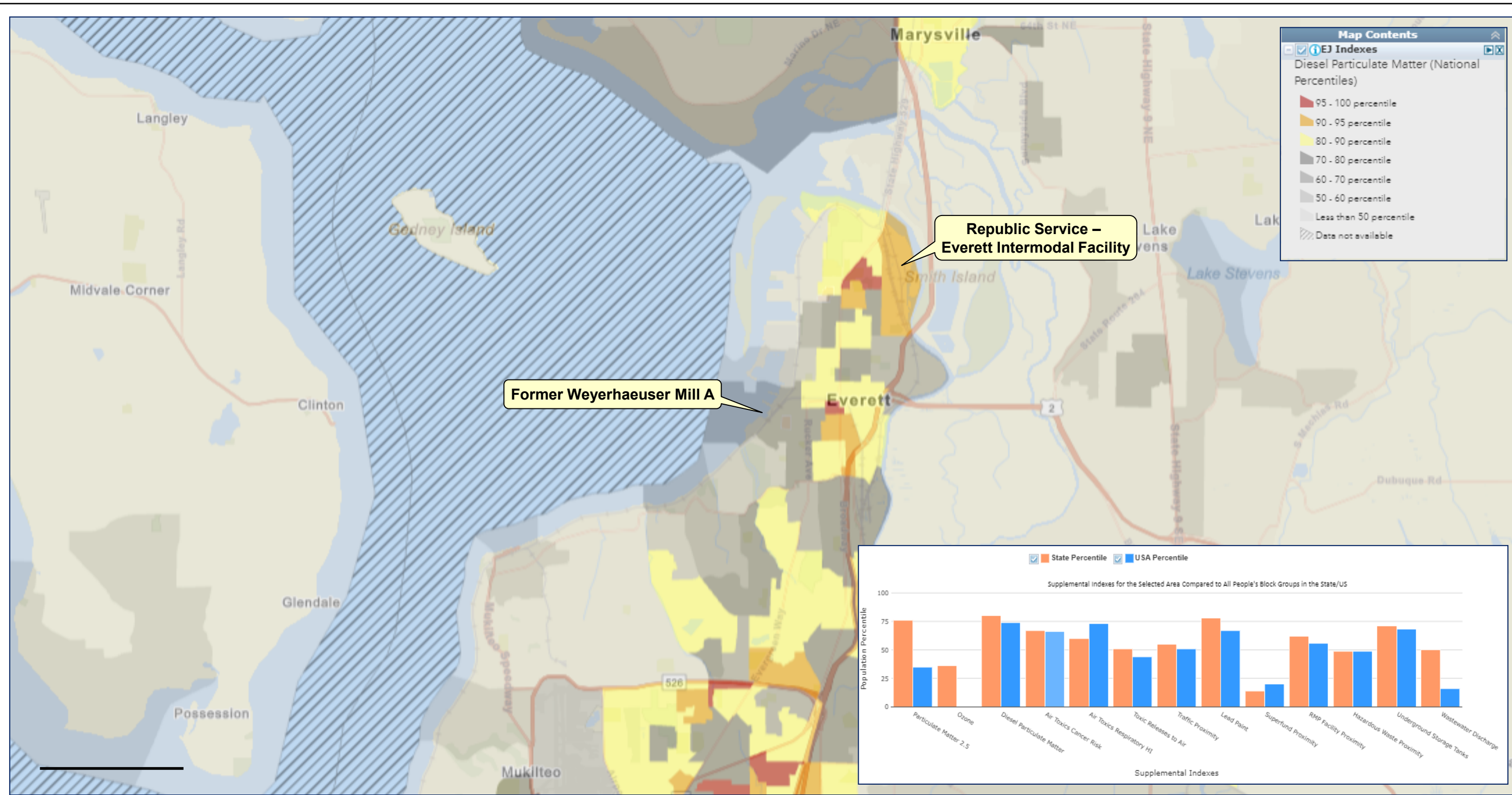
- The locations of all features shown are approximate.
- This drawing is for information purposes. It is intended to assist in showing features discussed in an attached document. GeoEngineers, Inc. cannot guarantee the accuracy and content of electronic files. The master file is stored by GeoEngineers, Inc. and will serve as the official record of this communication.

Data Source: Environmental Justice Index from the Environmental Protection Agency (EPA) Environmental Justice Screening and Mapping Tool (EJScreen; <https://ejscreen.epa.gov/mapper/>).



Environmental Protection Agency Environmental Justice Index	
Former Weyerhaeuser Mill A Everett, Washington	
	Figure T-2

https://geoengineers.sharepoint.com/sites/0067602007/Appendix T/Figs_Health Disparities Date Exported: 02/20/24



Legend

Census Track

Notes:

- The locations of all features shown are approximate.
- This drawing is for information purposes. It is intended to assist in showing features discussed in an attached document. GeoEngineers, Inc. cannot guarantee the accuracy and content of electronic files. The master file is stored by GeoEngineers, Inc. and will serve as the official record of this communication.

Data Source: Environmental Justice Index from the Environmental Protection Agency (EPA) Environmental Justice Screening and Mapping Tool (EJScreen; <https://ejscreen.epa.gov/mapper/>).



Environmental Protection Agency Supplemental Index	
Former Weyerhaeuser Mill A Everett, Washington	
	Figure T-3