



ATLAS GEOSCIENCES NW

March 17, 2023
Project No. 02-0019-B

Mr. Victor Singh
901 West 1st Street
Cle Elum, WA

singhvictor69@yahoo.com

Subject: Focused Phase II Subsurface Investigation
Former Special Interest Auto Wrecking
25923 78th Avenue South
Kent, Washington

Dear Mr. Singh:

Atlas Geosciences NW (Atlas) is pleased to provide this letter report presenting the results of our Focused Phase II Subsurface Investigation (Phase II) for the Former Special Interest Auto Wrecking property at 25923 78th Avenue South in Kent, Washington (subject property). The subject property consists of an approximately 3.93-acre trucking yard improved with a 576-square-foot modular office, a 1,728-square-foot shop building, and a 360-square-foot dismantling building, designated as King County parcel number 0004400015. Atlas understands that Mr. Victor Singh (Client) is the owner of the subject property, the location of which relative to the surrounding area is shown on Figure 1.

This investigation was requested by the Client to further evaluate environmental concerns identified during previous investigations at the subject property. The scope of work completed for this investigation was based on the results of previous investigations, discussions with the Client, and supplemental property research completed by Atlas.

1.0 BACKGROUND

Previous investigations at the subject property identified elevated concentrations of total petroleum hydrocarbons (TPH), arsenic, lead, cadmium, chromium, polychlorinated biphenyls (PCBs), tetrachloroethene (PCE), and ethylene dibromide (EDB) in soil and elevated concentrations of the above metals in groundwater. A summary of previous investigation findings and the primary regulatory standards applicable to this subject property investigation are included below.

1.1 Previous Investigations

A *Level I Environmental Audit* was performed at the subject property and adjacent properties to the south in 1991. As part of the investigation, eight surficial soil samples were

collected at the subject property and analyzed for TPH by test method 418.1. Four soil samples collected from the eastern half of the subject property contained TPH concentrations ranging from 3,200 to 23,000 milligrams per kilogram (mg/kg), above the Model Toxics Control Act (MTCA) Method A Soil Cleanup Level for Unrestricted Land Uses (Method A) of 2,000 mg/kg for diesel- and oil-range TPH. The exact locations of these historical soil samples is not clear.

The Washington Department of Ecology (Ecology) placed the subject property on the Confirmed and Suspected Contaminated Sites List (CSCSL) in 1997 as *Green River Auto Wrecking* under Facility ID #58738426 based on the use of the subject property at that time as an auto wrecking yard. Subsequent soil sampling conducted by the Environmental Coalition of South Seattle (ECOSS) in coordination with Ecology identified low levels (i.e., below applicable MTCA cleanup levels) of lead, cadmium, chromium, barium, and silver in surficial soils at the subject property and one sample containing oil-range TPH at a concentration of 2,100 mg/kg, above the MTCA Method A cleanup level of 2,000 mg/kg. Based, in part, on the detected concentrations and an inferred assessment that the adversely affected areas appeared to be limited in number and extent, it was determined this contamination did not represent a threat to human health or the environment. Public Health – Seattle and King County, acting on behalf of Ecology, determined no further action (NFA) was required at the subject property, as stated in a letter from ECOSS dated January 21, 2000. However, the subject property remains on the CSCSL, regardless.

A previous Phase II of the subject property was completed on February 20, 2021, following the Client's acquisition of the subject property. Ten explorations (B1 through B10) were advanced across the subject property in the locations shown on Figure 2. Based on the findings of the previous Phase II, the following environmental concerns were identified:

- TPH, lead, and cadmium were detected in surficial soil and EDB was detected in soil at 15 feet below ground surface (bgs) from test probe B7 at concentrations greater than applicable cleanup levels in the area east of the shop building.
- PCBs, arsenic, and lead were detected in surficial soil south of the shop building (B4) at concentrations greater than applicable cleanup levels.
- Lead and arsenic were detected in surficial soil at the southeast corner of the subject property (B2) at concentrations greater than applicable cleanup levels.
- PCE was detected in surficial soil northwest of the dismantling building (B6) at concentrations greater than applicable cleanup levels.
- Arsenic, lead, cadmium, and/or total chromium were detected in groundwater grab samples collected from test probes B6, B7, B8, and B10 throughout the northern portion of the subject property at concentrations greater than applicable cleanup levels. However, since the samples were not collected from properly developed groundwater monitoring wells and it appears the samples may not have been filtered to account for potential turbidity, these analytical results may not be representative of actual groundwater conditions.

The nature and extents of the elevated contaminant concentrations were not indicated in the report.

1.2 Regulatory Background

The law that guides the remediation process at sites located within Washington state is MTCA, Chapter 70.105D Revised Code of Washington. The regulation implementing MTCA is in Chapter 173-340 Washington Administrative Code (WAC). The MTCA regulation is administered by Ecology. MTCA “establishes administrative processes and standards to identify, investigate, and cleanup facilities where hazardous substances have come to be located” (Chapter 173-340-100 WAC). MTCA regulations also list prescriptive numerical Method A cleanup levels that “provide conservative cleanup levels for sites with relatively few hazardous substances.” Toxics substances that do not have designated Method A cleanup levels often have risk-based cleanup levels established under MTCA Method B. MTCA Method B often includes different cleanup levels to separately address carcinogenic and non-carcinogenic health effects of contaminants. For simple sites such as the subject property, use of the MTCA Method A and Method B cleanup levels are typically appropriate for preliminary screening of regulatory compliance conditions applicable to investigations similar to the one described in this report.

2.0 SUPPLEMENTAL PROPERTY RESEARCH AND RECONNAISSANCE

Atlas visited the subject property, researched available historical records, and reviewed regulatory agency databases to identify potential sources of the contamination previously identified at the subject property. Excerpts of the historical and regulatory records sources are included in Appendix A.

Based on the historical records reviewed, the subject property was developed as a cherry orchard from at least 1936 until the early 1960s, when the orchard was cleared and stripped. The subject property was redeveloped as an automotive wrecking yard by 1970 and occupied by various automotive wrecking facilities until 2021. Since 2021, the property has been used as a trucking yard.

Atlas inspected the subject property on June 25 and 28, 2021. At that time, equipment and automobiles associated with the former auto wrecking yard were being cleared and the business vacated. Automotive wastes (e.g., antifreeze and waste oil) were being stored in approximately 500-gallon poly totes on a concrete pad in a sheltered portion of the dismantling building. Staining in the vicinity of the former totes was predominantly limited to the concrete, with minor staining noted south and north of the pad area. A car crusher was observed west-adjacent to the shop building. Significant staining was not evident on the soil surrounding the crusher. The shop building was mostly vacant at the time but appeared to have historically been the location of minor vehicle repair operations, with minor staining on the concrete floor. A small parts washing unit located in the shop building was empty at the time of the inspection. Minor staining was observed throughout the former wrecking yard. Limited inspection of a representative number of stained areas suggested that impacts were predominantly surficial in nature and limited

in areal extent. Other issues of potential environmental concern were not observed during the on-site inspection.

The subject property was subsequently regraded by the Client in 2021, following the initial field sampling event on July 20, 2021 (discussed further in Section 3.0, below), to accommodate its future use. Surficial soils and debris in several areas were removed and stockpiled in the western corner of the subject property (Figure 2). Atlas performed a limited inspection of this stockpile, which appeared to consist of surficial yard scrapings (gravel and soil) and various plastic and metal automotive debris (discussed further in Section 3.3). As discussed above, the subject property has since been graveled and is currently being used as a commercial trucking yard, with numerous parking spaces for commercial semi trucks and trailers. Fueling and/or servicing of vehicles do not appear to be part of the existing operation.

Based on the supplemental property research, regulatory database review, and subject property inspection, the following potential source considerations were identified relative to the previously-identified contamination on the subject property:

- **Historical Cherry Orchard:** The subject property was historically occupied by a cherry orchard for at least 21 years from at least 1936 through 1957. Lead arsenate was commonly used as a pesticide in orchards until the 1950s. Although it appears that the surficial orchard soils were stripped and removed from the subject property (based on aerial photograph review and observations during subsurface explorations, discussed above and in 4.2, below), this historical usage is considered as a possible source of lead and arsenic previously identified in soil and groundwater on the subject property.
- **Historical Auto Wrecking Yard:** The subject property was used as an automotive wrecking yard from approximately 1970 until 2021. The full extent of the storage, handling, and disposal practices of automotive chemicals and waste associated with this historical usage are unknown. The potential for petroleum products, automotive chemicals, and metals associated with the historical automotive wrecking yard to have been released to soil and groundwater at the subject property is considered as a potential source for the previously-identified contaminants.
- **South-Adjoining Automotive Wrecking Yard:** The south-adjoining property has been used as an automotive wrecking yard since approximately 1970. The storage, handling, and disposal practices of chemicals and waste associated with this adjoining facility throughout its history are largely unknown. Subsurface investigations on the south-adjoining property identified elevated concentrations of arsenic, lead, and carcinogenic polynuclear aromatic hydrocarbons (cPAHs) in shallow soils near the southeastern portion of the subject property and is considered herein as a potential source for the previously-identified contaminants on the subject property.

Atlas developed the scope of this Focused Phase II to further evaluate soil and groundwater conditions on the subject property, including the concerns listed above, and to characterize soils within the abovementioned stockpile.

3.0 SUBSURFACE INVESTIGATION ACTIVITIES

For this Focused Phase II, Atlas oversaw a geophysical survey and the advancement of explorations across the subject property to further evaluate environmental concerns identified during previous investigations and Atlas's supplemental property research. Atlas also collected soil samples from the soil/debris stockpile on the western corner of the subject property to characterize the stockpiled soil to ensure environmental compliance in its potential reuse and/or disposal. Figure 2 shows the approximate locations of the explorations and sampling points.

3.1 Geophysical Survey

Prior to each field event, geophysical surveys were performed in the accessible areas of the subject property using electromagnetic scanning techniques and ground-penetrating radar. The purpose of the surveys was to assess the proposed exploration locations for subsurface obstructions and to perform a screen of the yard area for indications of abandoned USTs or obvious backfill areas. The results of the geophysical surveys are discussed in Section 4.1.

3.2 Subsurface Explorations

Between July 30, 2021, and November 21, 2022, Atlas oversaw the advancement of 20 test pit explorations and 18 direct-push test probe explorations across the subject property (Figure 2) to a maximum depth of 30 feet bgs. The explorations were advanced to assess the soil and/or groundwater quality in areas of interest identified during the previous investigation (2021) and Atlas's subject property reconnaissance, including the vicinity of the shop building, the vicinity of the dismantling building, the southeast corner of the subject property, and the northern edge of the trucking yard. The test pit explorations were completed using a track-mounted mini excavator and a backhoe. The direct-push explorations were completed by driving a hollow probe tube with a hydraulic impact hammer, which was mounted to a Ford F-550 truck.

Initial explorations were advanced in the areas of concern to further assess the presence of affected soil and/or groundwater in each area. Subsequent explorations were advanced to further investigate the extent of soil contamination encountered in the initial explorations (discussed further in Section 4.4.1).

3.2.1 Soil Sampling

Soil samples from test pit explorations were collected by first utilizing the excavator bucket to obtain soils from the locations of interest. Soil samples were collected directly from the bucket using disposable implements, ensuring that no soils collected were in direct contact with the bucket wall. Soils were then placed into laboratory-prepared sample containers for possible analytical testing.

Soil samples from test probe explorations were collected using a plastic liner within the aforementioned hollow probe tube in four- to five-foot increments. After each drive interval, the probe was removed from the exploration and the plastic sleeve, containing a sample of the subsurface materials encountered during that drive interval, was removed. The plastic liner was cut open to expose the soil sample and laboratory-prepared sample containers were filled with soil for possible analytical testing.

Soil recovered from the explorations was also screened in the field using a photoionization detector (PID) and visual and olfactory methods. Field screening observations are discussed in Section 4.3 below. Soil samples collected for analysis were selected based on the results of field screening and target depths of interest correlating to samples collected during previous investigations.

3.2.2 Groundwater Grab Sampling

Groundwater was encountered and grab samples were successfully collected from explorations SP1, SP2, SP5, SP6, and SP7. The groundwater sampling procedure consisted of inserting a dedicated plastic tube extending from the borehole to a peristaltic pump used to withdraw water. The pump was run for approximately 15 minutes, or until purged dry, to reduce the turbidity in the recovered groundwater. Due to visible turbidity in the recovered groundwater, discussed further in Section 4.2, samples intended for analysis of metals were filtered using a 0.45-micrometer in-line filter, resulting in a significant reduction in observed turbidity. Each groundwater grab sample was then collected into laboratory-prepared sample containers for possible analytical testing. The tubing was then removed and disposed of.

3.3 Stockpile Sampling

On October 19, 2021, Atlas collected three soil samples from the soil/debris stockpile on the western corner of the subject property (estimated to be less than 100 cubic yards) to characterize the stockpiled soil as a possible contaminant source and for future management. The sample locations were distributed throughout the highest-volume area of the stockpile and the upper few inches of soil were removed prior to sampling. Each soil sample was then collected directly into laboratory-prepared sample containers for analytical testing, using disposable sampling implements.

3.4 Soil and Groundwater Sample Management

All soil and groundwater grab samples collected for chemical analysis were placed in appropriate sample containers supplied by an Ecology-approved laboratory subcontracted to Atlas. The portions of the soil samples intended for analysis of volatile organic compounds (VOCs) were collected using the approved 5035A sampling method. Each container was labeled with the project number, project name, date, time, sample number, and sampling personnel. Sample containers were placed in a chilled cooler immediately after sampling, and subsequently transported to On-Site Environmental, Inc., of Redmond, Washington (a Washington-accredited analytical laboratory), via courier under strict chain-of-custody procedures.

3.5 Property Restoration

Explorations were abandoned in accordance with Ecology guidelines. Test pit explorations were backfilled in kind and direct push explorations were sealed with bentonite. Permanent wells were not installed as part of this investigation.

3.6 Laboratory Analysis

Select soil samples, exhibiting the highest or most suspect field indication of adverse impacts or corresponding to a targeted depth of interest, and all collected groundwater and stockpile samples were analyzed for one or more of the following compounds:

- Arsenic, lead, cadmium, chromium, and/or mercury by USEPA Method 6020/6010 series and 7471/7470 series.
- Hydrocarbon Identification by Method NWTPH-HCID.
- Diesel- and oil-range TPH by Method NWTPH-Dx.
- Gasoline-range TPH by Method NWTPH-Gx.
- Halogenated or Full VOCs by United States Environmental Protection Agency (USEPA) Method 8260D.
- Benzene, toluene, ethylbenzene, and xylenes by USEPA Method 8260D and/or Method 8021B.
- PCBs by USEPA Method 8082A.
- Carcinogenic Polynuclear Aromatic Compounds (cPAHs), using USEPA Method 8270E/SIM.
- EDB by USEPA 8011.

The soil, groundwater grab, and stockpile sample analytical results are discussed in Section 4.4.

4.0 SUBSURFACE INVESTIGATION RESULTS

This section summarizes the results of the Focused Phase II completed by Atlas at the subject property.

4.1 Geophysical Survey

Suspect subsurface anomalies and/or apparent backfilled excavations were not identified in the areas of the subject property at which the geophysical surveys were performed. It should be noted that subsurface conditions (e.g., obstructions, buried metal debris, etc.) can interfere with geophysical methods' ability to identify subsurface

improvements. However, these methods are generally considered the best available for conducting such an investigation.

4.2 Subsurface Conditions

Subsurface conditions at the subject property were inferred from observations made during the explorations advanced during this investigation and are depicted in cross section in Figures 3 and 4. The subject property is currently surfaced with 6 to 18 inches of imported gravel fill. Miscellaneous debris (e.g., wood, metal, and plastic) was observed at various locations across the subject property as deep as 4 feet bgs. Wood fragments, possibly remnant root material, were also observed in the upper 8 feet of soil in several explorations. Native soil at the subject property generally consisted of up to 5.5 feet of sandy silt overlying approximately 6.5 to 21.5 feet of fine- to medium-grained silty sand, beneath which is 4 to 6 feet of well-graded, medium- to coarse-grained sand. Saturated, elastic silt was encountered in several explorations at a depth of approximately 24 feet bgs to the maximum explored depth of 30 feet bgs. A layer of peat was observed at a depth of 28 feet bgs in exploration SP2. Detailed descriptions of the conditions encountered in each exploration are noted on the exploration logs included in Appendix B.

Groundwater was encountered at depths ranging from 22 to 25 feet bgs in explorations SP1, SP2, SP5, SP6, and SP7. Observed groundwater levels, where encountered, are depicted on exploration logs (Appendix B). Recovered groundwater was visibly turbid, even following purging of temporary well screens as described in Section 3.2.2. Groundwater conditions should be expected to vary in response to changes in weather, season, on- and off-site land usage, and other factors.

4.3 Field Observations

PID readings ranged from 0.0 volumetric parts per million (vppm) to 3.3 vppm, the highest reading detected occurring in exploration SP10 at a depth of approximately 1 to 2 feet bgs. Organic odors were observed at and below the groundwater table in saturated soils in several explorations. An unknown chemical odor was observed in test pit TP3 from a depth of 0.7 to 4 feet bgs. Additional suspect odors or staining were not observed in soils collected at the subject property. PID readings and observations pertaining to staining and/or odors are noted on the exploration logs (Appendix B).

4.4 Laboratory Analytical Results

The soil, groundwater, and stockpile analytical results are summarized in Table 1: Soil Sample Analytical Results and Table 2: Groundwater Sample Analytical Results, and the laboratory analytical reports are included in Appendix C. The analytical results are discussed in detail below.

4.4.1 Soil and Stockpile Analytical Results

Oil-range TPH, arsenic, lead, and cadmium were detected in soils samples collected to a depth of four feet bgs east of the shop building at concentrations greater than their applicable MTCA Method A soil cleanup levels for unrestricted land use (Method A soil

cleanup levels). Arsenic was also detected at concentrations greater than the Method A soil cleanup level in soil samples collected to depths ranging from three to five feet bgs south of the shop building. Soil samples collected at approximately five feet bgs and deeper in both areas either did not have detectable concentrations of the contaminants of concern or had concentrations below their respective and applicable Method A soil cleanup levels. The approximate extents of identified contaminated soil are depicted on Figures 2, 3, and 4.

Methylene chloride was detected at elevated concentrations in four soil and stockpile samples but is reasonably attributed to laboratory contamination as the four samples were associated with the same batch and contained relatively similar methylene chloride results. Gasoline- and diesel-range TPH, other VOCs, chromium, PCBs, and cPAHs were either not detected or were detected at concentrations below their respective and applicable Method A soil cleanup levels in soil samples analyzed from the subject property. Specifically, detections of contaminants elsewhere at the subject property in the previous 2021 investigation could not be corroborated, including: soils collected from explorations SP18 (at the approximate location of historical boring B6, where elevated PCE was historically detected), TP2 through TP4 (in the vicinity of historical boring B2, where elevated arsenic and lead were historically detected), SP14 and SP15 (at or near the vicinity of historical boring B4, where elevated PCBs were historically detected), and SP2 (at the approximate location of historical boring B7, where elevated EDB was historically detected). Concentrations of all of the analyzed contaminants of concern were either not detected or were detected at concentrations below their respective and applicable Method A soil cleanup levels in the stockpile samples (consisting of historical surficial soils across the subject property).

4.4.2 Groundwater Analytical Results

Total arsenic, total lead, and total chromium were detected at respective concentrations of 57 micrograms per liter ($\mu\text{g/L}$), 160 $\mu\text{g/L}$, and 200 $\mu\text{g/L}$ in the unfiltered groundwater grab sample collected at exploration SP2, which are greater than the MTCA Method A groundwater cleanup levels of 5 $\mu\text{g/L}$, 15 $\mu\text{g/L}$, and 50 $\mu\text{g/L}$, respectively. Total cadmium and total mercury were either not detected or were detected at concentrations less than their MTCA Method A groundwater cleanup levels in the unfiltered groundwater grab sample collected at exploration SP2. The detected metals concentrations from the unfiltered groundwater sample from SP2 differ by as much as an order of magnitude compared to the concentrations of the corresponding metals in the unfiltered groundwater grab sample W7, collected from historical boring B7 (from approximately the same location). Dissolved arsenic, lead, cadmium, chromium, and mercury were either not detected or were detected at concentrations less than their MTCA Method A groundwater cleanup levels in filtered groundwater grab samples analyzed from explorations SP2, SP5, and SP6.

Gasoline-, diesel-, and oil-range TPH, and VOCs (including EDB) were not detected in groundwater grab samples analyzed from the subject property.

4.5 Quality Assurance/Quality Control Results

The analytical results for this investigation were checked for completeness immediately upon receipt from the laboratory to ensure that data and quality assurance / quality control (QA/QC) information requested were present. QA/QC review was completed using guidance described in USEPA Contract Laboratory Program National Functional Guidelines for Data Review (USEPA 2020). Our evaluation assumes that the QA/QC is correct as reported by the laboratory, and merely provides an interpretation of the QA/QC results. Based on the results of the laboratory QA/QC data reviewed, it is the opinion of Atlas that the data quality as indicated in the analytical laboratory report is acceptable and the sample results are suitable as presented for the purposes of this investigation.

5.0 WASTE MANAGEMENT

Soil cuttings, purge water, and equipment cleaning water generated during the field activities were placed into Department of Transportation (DOT)-approved, 55-gallon steel drums, which were left on-site for subsequent characterization and disposal. Disposal of drummed material is not included in this scope of work. Based on the analytical results, the contents of the drums should be disposed of at facilities licensed to accept petroleum- and metal-contaminated wastes. Atlas can assist with this effort, upon request.

6.0 CONCLUSIONS AND RECOMMENDATIONS

This Focused Phase II was conducted to further evaluate environmental concerns identified during previous investigations at the subject property. Based on the results of this investigation, Atlas concludes the following:

- Oil-range TPH, arsenic, lead, and cadmium were identified in soil east of the shop building at concentrations greater than the applicable MTCA cleanup levels, consistent with the findings of previous investigations. The area of the identified contaminated soil covers approximately 4,350 square feet and was identified in the upper 4 feet of soil.
- Arsenic was identified in soil south of the shop building at concentrations greater than the applicable MTCA cleanup levels, consistent with the findings of previous investigations. The area of the identified contaminated soil extends approximately 11,000 square feet and was identified in the upper 3 to 5 feet of soil.
- Based on the historical anecdotal information and analytical results from the soil samples collected during previous investigations and this supplemental investigation, other contaminants of concern that were previously detected elsewhere at the subject property appear to be associated with isolated surficial staining of limited extents that are reasonably considered to be de minimis conditions, consistent with the NFA determination issued by the Ecology representative as part of its 1999 Site Hazard Assessment.

- Based on the analytical results, adversely affected shallow soils associated with surficial releases on the south-adjointing property were not identified on the subject property.
- Based on the reduction of detected metals concentrations between the filtered and unfiltered groundwater grab samples and the high turbidity observed in recovered groundwater, the dissolved metals concentrations identified during this investigation are considered to be more representative of groundwater conditions at the subject property. Based on the groundwater analytical results, observed groundwater conditions, and the depth of separation between groundwater and areas of identified contaminated soil, indications of adverse effects to groundwater from historical activities on the subject property were not identified.
- Based on the analytical results, soil within the stockpile on the western portion of the subject property is compliant with applicable MTCA cleanup standards and suitable for disposal as category 2 petroleum-affected soil. Based on the debris content, other special disposal requirements may be imposed by an accepting facility.

Remediation of the shallow contaminated soils east and south of the shop building on the subject property is likely best achieved by excavation and off-property disposal at an approved facility.

7.0 LIMITATIONS AND EXCEPTIONS

This subsurface investigation is intended to reduce, but not eliminate, uncertainty regarding the potential for adversely-affected media in connection with the subject property. In addition, performance of this subsurface investigation does not eliminate uncertainty regarding subject property hazards not covered by the scope of work or the potential for future identification of adversely-affected media at the subject property.

The findings, conclusions, and/or recommendations of this subsurface investigation are based strictly on information available, and conditions observed, at the time of this assessment. Subsequent changes to subject property conditions, such as subject property redevelopment or changes to ground cover, or changes in applicable regulatory requirements have the potential to materially affect the conclusions and/or recommendations of this report. If any such changes are apparent, the Client should contact Atlas about reevaluating the findings of this investigation to incorporate the new information. The conclusions and/or recommendations are not to be construed as legal interpretation or advice. No warranties, express or implied, are intended or made herein.

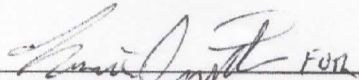
The property owner is solely responsible for notifying all governmental agencies and the public at large of the existence, release, treatment, or disposal of any hazardous materials identified at the subject property. Atlas assumes no responsibility or liability whatsoever for any claim, loss of property value, damage, or injury which results from pre-existing hazardous materials being encountered or present on the subject property, or from the discovery of such hazardous materials.

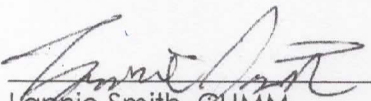
8.0 CLOSURE


This report was prepared for the exclusive use of the Client and its agents for specific application to the subject property and is subject to the agreed-upon terms and conditions included in our proposal for this scope of work. Atlas personnel performed this assessment in accordance with generally accepted standards of care that existed in the State of Washington at the time of this study. Our findings and conclusions have been prepared in accordance with generally accepted professional practice in the area at this time. We make no other warranty, either express or implied.


We appreciate this opportunity to provide these services. Please do not hesitate to call if you have any questions.

Sincerely,
ATLAS GEOSCIENCES NW


Christopher Smith, G.I.T.
Staff Geologist


Lannie Smith, CHMM
Principal Environmental Scientist




Elizabeth Ann Rachman
Elizabeth Rachman, L.G., L.Hg.
Principal Hydrogeologist

Attachments:	Figure 1:	Subject Property Location
	Figure 2:	Exploration Locations
	Figure 3:	Cross Section A-A'
	Figure 4:	Cross Section B-B'
	Table 1:	Soil Sample Analytical Results
	Table 2:	Groundwater Analytical Results
	Appendix A:	Supplemental Property Research
	Appendix B:	Exploration Logs
	Appendix C:	Laboratory Analytical Reports

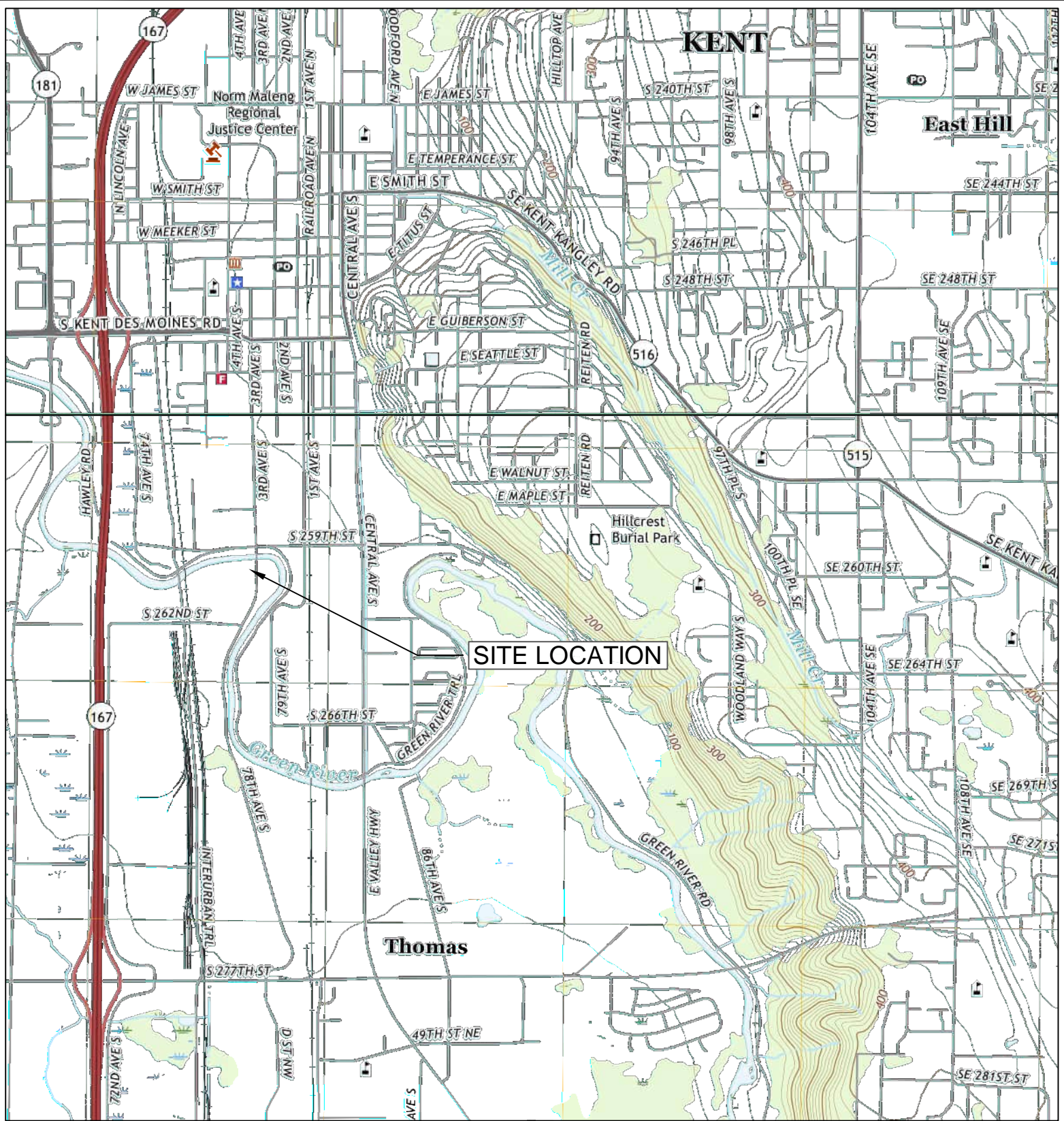
9.0 REFERENCES

- Certified Sanborn Map Report. Environmental Data Resources, Inc. (EDR). June 2021.
- The EDR Aerial Photo Package. EDR. April 2018.
- The EDR-City Directory Image Report. EDR. June 2021.
- The EDR Historical Topo Map Report. EDR. April 2018.
- The EDR Radius Map Report with GeoCheck. EDR. June 2021.
- The Environmental Coalition of South Seattle (ECOSS), 2000. Report on Soil Sampling Results at BB Partnership Properties, Kent, WA.
- Envitechnology, Inc. 2021. Phase II Environmental Site Assessment, Special Interest Auto Wrecking, 25923 78th Avenue South, Kent, WA.
- Kent, City of. No land use or building records available.
- King County Tax Assessor. Current and historical records. June 2021.
- Moran Geotechnical Consultants. 1991. Level I Environmental Audit, 15 Acre Wrecking Yard, 78th Avenue South, King County, Washington.
- Public Health-Seattle and King County. 2000. Site Hazard Assessment, B&B Partnership Area BB4, 25923 78th Avenue South, Kent, WA.
- Puget Sound Regional Fire Authority. No records found.
- Puget Sound Regional Archive. Historical land use and tax assessor records, June 2021.
- Schuster, J. Eric, Cabibbo, Ashley A., Schilter, Joseph F., Hubert, Ian J. 2015. Geologic Map of the Tacoma 1:100,000-scale Quadrangle, Washington.
- United States Environmental Protection Agency. 2020. *National Functional Guidelines for Data Review*, USEPA Publication No. 540-R-20-005, November 2020.
- United States Department of the Interior. 2020 Auburn 7.5-minute Quadrangle, U.S. Geological Survey Topographic Map.
- Washington Department of Ecology (Ecology). 2016. *Guidance for Remediation of Petroleum Contaminated Sites*. Publication No. 10-09-057.
- Washington State Department of Ecology. *Facility/Site Atlas*. 2023. <https://apps.ecology.wa.gov/facilitysite/Map/MapSearch>.
- Washington Department of Ecology. 2013. *The Model Toxics Control Act Cleanup Regulation*, Chapter 173-340 WAC: Olympia, Washington. Publication No. 94-06.
- Washington State Department of Ecology. *Well Report Viewer*. 2023. <https://appswr.ecology.wa.gov/wellconstruction/map/WCLSWebMap/default.aspx>.
- Washington State Department of Health. 2023. Source Water Assessment Program Mapping Application. <https://fortress.wa.gov/doh/swap/index.html>.



ATLAS GEOSCIENCES NW

FIGURES



BASEMAP TAKEN FROM AUBURN AND RENTON QUADRANGLES (2020),
WASHINGTON-KING COUNTY 7.5-MINUTE SERIES



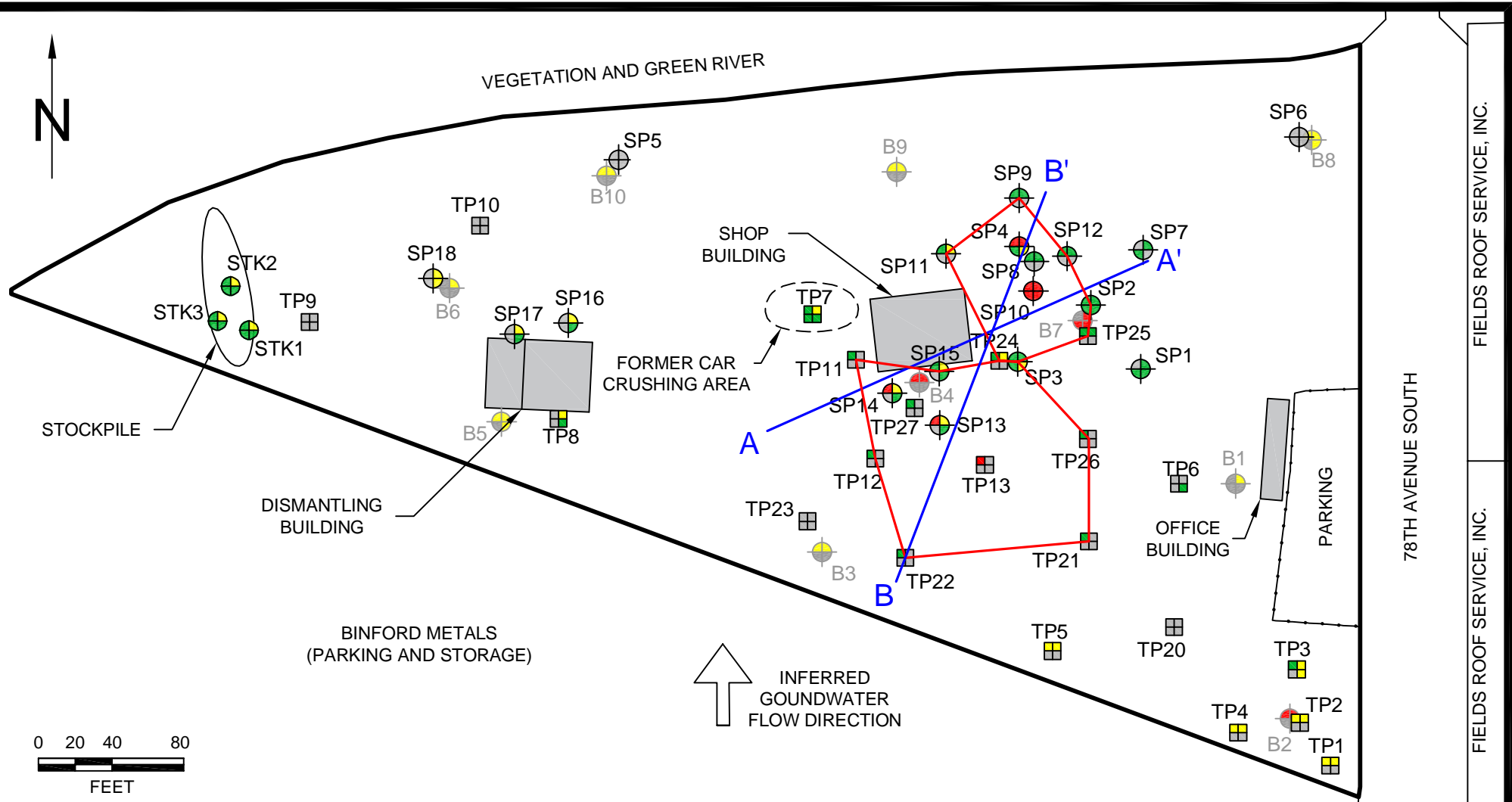
**ATLAS
GEOSCIENCES
NW**
P.O. BOX 1009
SUMNER, WA 98390

DRAWN BY: CS
PROJ. NO:
02-0019-B
DATE:
FEB 2023
APPROX SCALE:
1:24000
PRJ MGR: LRS

SITE VICINITY MAP

FIGURE 1

FORMER SPECIAL INTEREST AUTO WRECKING
25923 78TH AVENUE SOUTH
KENT, WASHINGTON



FIELDS ROOF SERVICE, INC.

FIELDS ROOF SERVICE, INC.

LEGEND:

- PARCEL BOUNDARY
- SUBJECT PROPERTY BUILDINGS
- SUBJECT PROPERTY BOUNDARY
- APPROXIMATE EXTENT OF CONTAMINATED SOIL
- CROSS SECTION LINE

- PREVIOUS TEST PROBE LOCATION (BY OTHERS, 2021)
- TEST PIT LOCATION (ATLAS, 2021-2022)
- TEST PROBE LOCATION (ATLAS, 2021)
- STOCKPILE SAMPLE LOCATION (ATLAS, 2021)

ARSENIC LEAD
CADMIUM OIL-RANGE TPH

- ANALYTE NOT DETECTED
- ANALYTE DETECTED BELOW MTCA CLEANUP LEVEL
- ANALYTE DETECTED ABOVE MTCA CLEANUP LEVEL
- NOT ANALYZED



ATLAS GEOSCIENCES NW

P.O. BOX 1009
SUMNER, WA 98390

DRAWN BY: CES

PROJ. NO:
02-0019-B

DATE:
MAR 2023

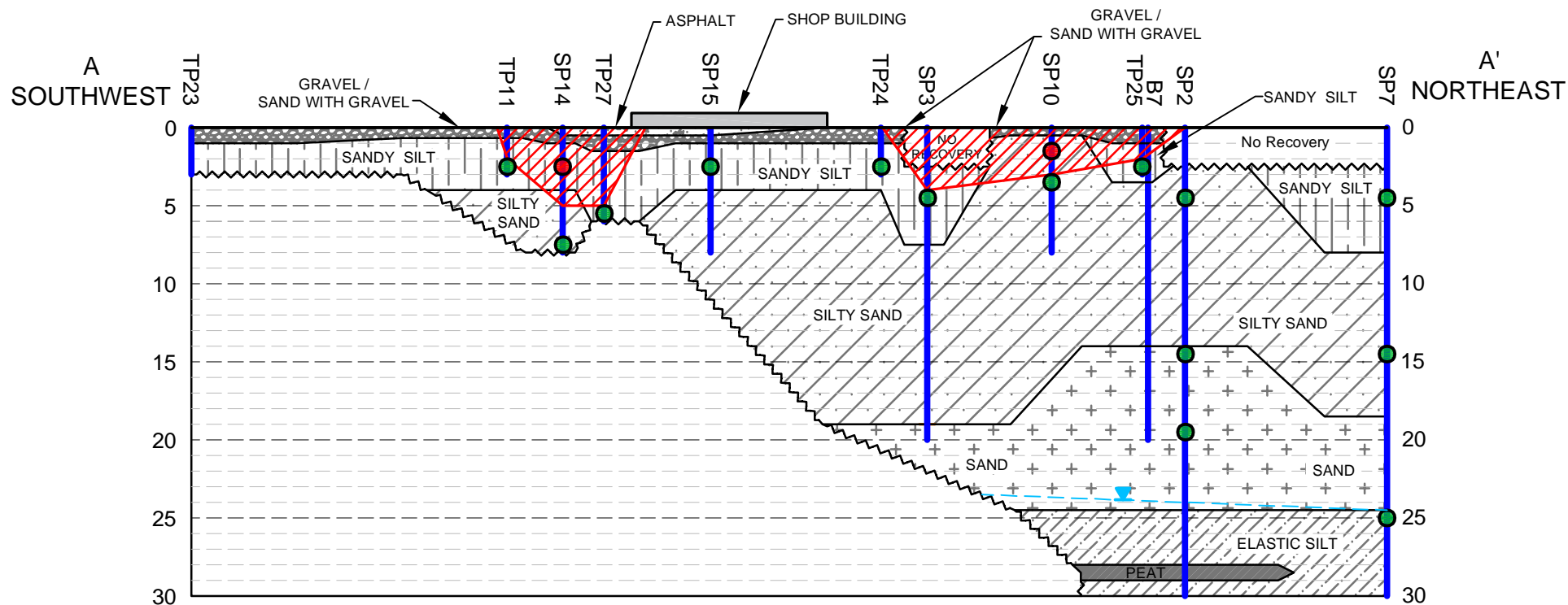
APPROX SCALE:
SEE ABOVE

PRJ MGR: LRS

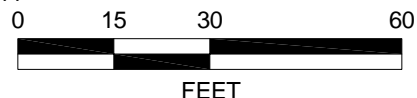
EXPLORATION LOCATIONS

FIGURE 2

FORMER SPECIAL INTEREST AUTO WRECKING
25923 78TH AVENUE SOUTH
KENT, WASHINGTON



Approximate Vertical:Horizontal Scale = 3:1



LEGEND:

- APPROXIMATE GROUND SURFACE
- EXPLORATION LOCATION
- APPROXIMATE GROUNDWATER TABLE

- SUBJECT PROPERTY BUILDING
- ASPHALT
- GRAVEL / SAND WITH GRAVEL
- SANDY SILT

- SILTY SAND
- SAND
- ELASTIC SILT
- PEAT

- APPROXIMATE AREA OF CONTAMINATED SOIL
- SOIL SAMPLE COLLECTED FOR ANALYSIS
- ANALYTE NOT DETECTED ABOVE MTCA CLEANUP LEVEL
- ANALYTE DETECTED ABOVE MTCA CLEANUP LEVEL



ATLAS GEOSCIENCES NW

P.O. BOX 1009
SUMNER, WA 98390

DRAWN BY: CES

PROJ. NO:
02-0019-B

DATE:
MAR 2023

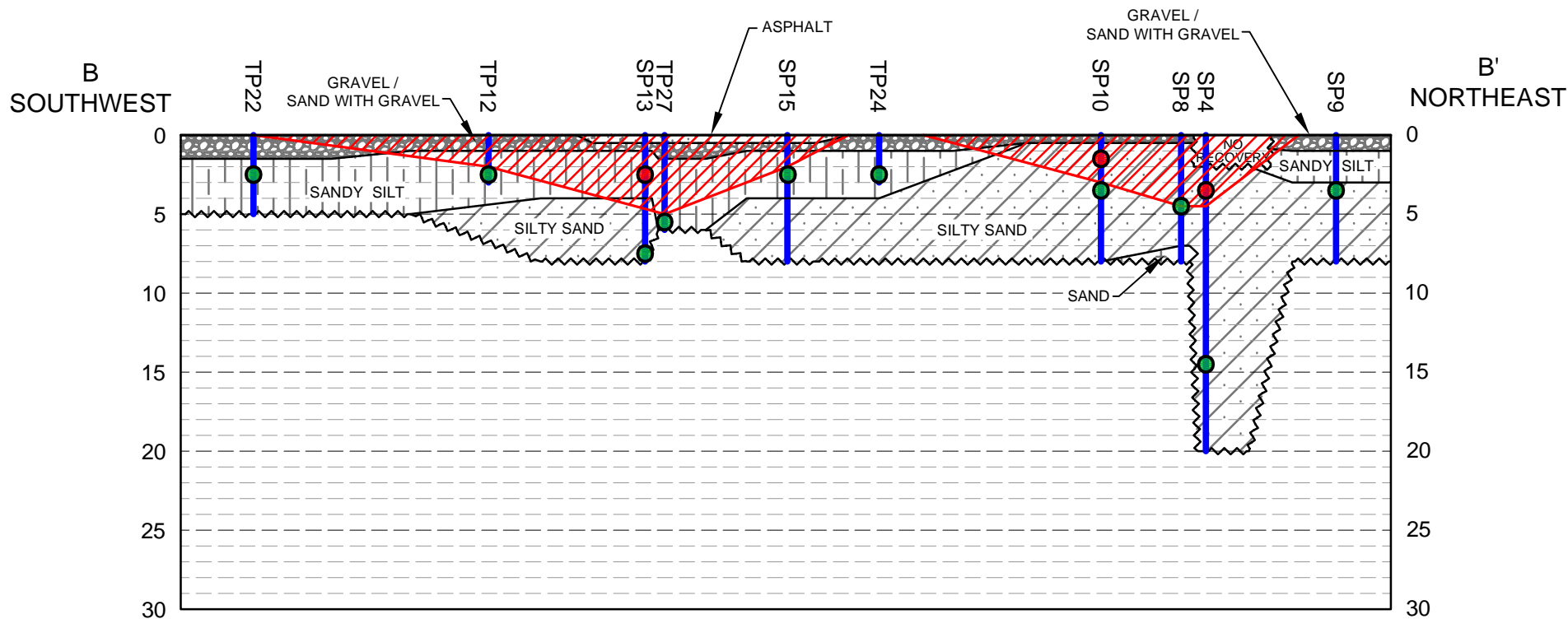
APPROX SCALE:
SEE ABOVE

PRJ MGR: LRS

CROSS SECTION A-A'

FIGURE 3

FORMER SPECIAL INTEREST AUTO WRECKING
25923 78TH AVENUE SOUTH
KENT, WASHINGTON



LEGEND:

— SITE BUILDING

— EXPLORATION LOCATION

APPROXIMATE AREA OF CONTAMINATED SOIL

ASPHALT

GRAVEL / SAND WITH GRAVEL

SANDY SILT

SILTY SAND

SAND

○ SOIL SAMPLE COLLECTED FOR ANALYSIS

● ANALYTE NOT DETECTED ABOVE MTCA CLEANUP LEVEL

● ANALYTE DETECTED ABOVE MTCA CLEANUP LEVEL



ATLAS GEOSCIENCES NW

P.O. BOX 1009
SUMNER, WA 98390

DRAWN BY: CES

PROJ. NO:
02-0019-B

DATE:
MAR 2023

APPROX SCALE:
SEE ABOVE

PRJ MGR: LRS

CROSS SECTION B-B'

FIGURE 4

FORMER SPECIAL INTEREST AUTO WRECKING
25923 78TH AVENUE SOUTH
KENT, WASHINGTON



ATLAS GEOSCIENCES NW

TABLES

Sample Identification		Sample Depth (ft bgs)	Gasoline-Range TPH	Diesel-Range TPH	Lube Oil-Range TPH	Arsenic	Lead	Cadmium	Chromium	Mercury	PCE	Ethylene Dibromide	BTEX	Other VOCs	Total PCBs	cPAHs	
MTCA Method A Soil Cleanup Levels ¹			30/100 ²	2,000	2,000	20	250	2	19/2,000 ³	2	0.05	0.005			varies	1	0.1
All results reported in milligrams per kilogram.																	
Previous Investigation Results:																	
B1-0.5	1/21/2021	0.5	<10	<50	<250	<5.0	17	<1.0	13	<0.5	<0.03	<0.005	---	ND	<0.1	<0.0378	
B1-5	1/21/2021	5	<10	<50	<250	<5.0	<5.0	<1.0	8.6	<0.5	<0.03	<0.005	---	ND	<0.1	<0.0444	
B2-0.5	1/21/2021	0.5	<10	<50	490	44	290	<1.0	13	<0.5	<0.03	<0.005	---	ND	<0.1	0.00242	
B2-5	1/21/2021	5	<10	<50	<250	<5.0	<5.0	<1.0	5.0	<0.5	<0.03	<0.005	---	ND	<0.1	<0.0442	
B3-0.5	1/21/2021	0.5	<10	<50	<250	12	110	1.1	12	<0.5	<0.03	<0.005	---	ND	<0.1	<0.0415	
B3-5	1/21/2021	5	<10	<50	<250	<5.0	<5.0	<1.0	<5.0	<0.5	<0.03	<0.005	---	ND	<0.1	<0.042	
B4-0.5	1/21/2021	0.5	42	<50	<250	27	290	1.2	8.9	<0.5	<0.03	<0.005	---	1,2,4-Trimethylbenzene = 0.085	8.8	<0.0378	
B4-5	1/21/2021	5	<10	<50	<250	<5.0	<5.0	<1.0	<5.0	<0.5	<0.03	<0.005	---	ND	0.17	<0.0386	
B5-0.5	1/21/2021	0.5	<10	<50	670	<5.0	36	<1.0	15	<0.5	<0.03	<0.005	---	ND	<0.1	<0.0426	
B5-5	1/21/2021	5	<10	<50	<250	5.2	<5.0	<1.0	11	<0.5	<0.03	<0.005	---	ND	<0.1	<0.0476	
B6-0.5	1/21/2021	0.5	<10	<50	<250	<5.0	7.4	<1.0	14	<0.5	0.057	<0.005	---	ND	<0.1	<0.0378	
B6-15	1/21/2021	15	<10	<50	<250	<5.0	<5.0	<1.0	<5.0	<0.5	<0.03	<0.005	---	ND	<0.1	<0.0449	
B7-0.5	1/21/2021	0.5	<10	<50	14,000	<5.0	330	2.4	7.1	<0.5	<0.03	<0.005	---	ND	<0.1	0.00363	
B7-15	1/21/2021	15	<10	<50	<250	<5.0	<5.0	<1.0	<5.0	<0.5	<0.03	0.0075	---	ND	<0.1	<0.0444	
B8-0.5	1/21/2021	0.5	<10	<50	900	5.3	98	1.1	15	<0.5	<0.03	<0.005	---	ND	<0.1	<0.0412	
B8-15	1/21/2021	15	<10	<50	<250	<5.0	14	<1.0	9.8	<0.5	<0.03	<0.005	---	ND	<0.1	<0.0458	
B9-0.5	1/21/2021	0.5	<10	<50	<250	11	78	0.76	12	<0.5	<0.03	<0.005	---	ND	<0.1	<0.0386	
B9-15	1/21/2021	15	<10	<50	<250	<5.0	<5.0	<1.0	<5.0	<0.5	<0.03	<0.005	---	ND	<0.1	<0.0473	
B10-0.5	1/21/2021	0.5	<10	<50	<250	5.1	18	<1.0	9.6	<0.5	<0.03	<0.005	---	ND	<0.1	<0.042	
B10-15	1/21/2021	15	<10	<50	<250	<5.0	<5.0	<1.0	<5.0	<0.5	<0.03	<0.005	---	ND	<0.1	<0.0491	
Atlas Investigation Results:																	
TP1-1-2	7/30/2021	1-2	---	---	---	6.9	4.4	---	---	---	---	---	---	---	---	---	
TP2-1-2	7/30/2021	1-2	---	---	---	7.6	5.5	---	---	---	---	---	---	---	---	---	
TP3-1-2	7/30/2021	1-2	---	---	---	<5.3	1.3	---	---	---	<0.0013	<0.0013	---	ND	---	---	
TP4-1-2	7/30/2021	1-2															

TABLE 1
Soil Sample Analytical Results
Special Interest Auto Wrecking
25923 78th Avenue South
Kent, Washington

Sample Identification	Sample Date	Sample Depth (ft bgs)	Gasoline-Range TPH	Diesel-Range TPH	Lube Oil-Range TPH	Arsenic	Lead	Cadmium	Chromium	Mercury	PCE	Ethylene Dibromide	BTEX	Other VOCs	Total PCBs	cPAHs
MTCA Method A Soil Cleanup Levels ¹			30/100 ²	2,000	2,000	20	250	2	19/2,000 ³	2	0.05	0.005	varies	varies	1	0.1
All results reported in milligrams per kilogram.																
SP10-1-2	10/19/2021	1-2	---	<30	2,060 N	26	540	4.8	20	<0.30	<0.0013	<0.0013	---	Acetone = 0.088 H Methylene Chloride = 0.066 H 2-Butanone = 0.012 Y	---	---
SP10-3-4	10/19/2021	3-4	---	---	---	<11	<5.6	---	---	---	---	---	---	---	---	---
SP11-1-2	10/19/2021	1-2	---	---	---	<12	7.0	---	---	---	---	---	---	---	---	---
SP11-3-4	10/19/2021	3-4	---	---	---	---	<5.3	---	---	---	---	---	---	---	---	---
SP12-3-4	10/19/2021	3-4	---	---	---	<11	<5.4	---	---	---	---	---	---	---	---	---
SP13-2-3	10/19/2021	2-3	<25	<61	<120	31	81	---	---	---	<0.0014	<0.0014	Xylenes = 0.0045	ND	<0.427	---
SP13-7-8	10/19/2021	7-8	---	---	---	<12	---	---	---	---	---	---	---	---	---	---
SP14-2-3	10/19/2021	2-3	<25	<63	<130	56	170	---	---	---	<0.0016	<0.0016	ND	ND	<0.441	---
SP14-7-8	10/19/2021	7-8	---	---	---	<11	---	---	---	---	---	---	---	---	---	---
SP15-2-3	10/19/2021	2-3	<26	<64	<130	<13	8.5	---	---	---	0.0024	<0.0015	ND	ND	<0.448	---
SP16-3-5-4	10/19/2021	3.5-4	<23	<56	<110	---	11	---	---	---	<0.0015	<0.0015	---	ND	---	---
SP17-1-2	10/19/2021	1-2	<24	<61	<120	---	200	---	---	---	<0.0012	<0.0012	ND	ND	---	---
SP18-1-2	10/19/2021	1-2	<22	<28	705 N	---	84	---	---	---	0.0067	<0.0016	ND	ND	---	---
SP18-3-4	10/19/2021	3-4	---	---	---	---	---	---	---	---	<0.0014	<0.0014	---	ND	---	---
STK1	10/19/2021	N/A	<24	<60	<120	<12	30	<0.60	11	<0.30	<0.0013	<0.0013	ND	Methylene Chloride = 0.058 H	<0.420	---
STK2	10/19/2021	N/A	<26	<64	<130	<13	17	<0.64	10	<0.32	<0.0012	<0.0012	ND	Methylene Chloride = 0.080 H	<0.448	---
STK3	10/19/2021	N/A	<25	<62	<120	<12	20	<0.62	9.9	<0.31	<0.0012	<0.0012	ND	Methylene Chloride = 0.066 H	<0.434	---

Notes:

Refer to Figure 2 for exploration locations. Refer to laboratory reports for analytical methods.

- ¹ MTCA Method A Soil Cleanup Level for Unrestricted Land Uses, Chapter 173-340 Washington Administrative Code, Table 740-1
- ² Higher cleanup level applies if no benzene is present in the soil sample and the sum of toluene, ethylbenzene and xylenes is less than 1% of the gasoline mixture.
- ³ The higher cleanup level applies to Chromium III, the lower cleanup level applies to Chromium VI. The concentrations noted above are considered to be within anticipated natural background concentrations for Chromium III.
-
- Not analyzed.
- <0.0013 The analyte was not detected at a concentration greater than the indicated practical quantitation limit.
- 43 Bold value and yellow shading indicates concentration exceeds applicable cleanup level.
- BTEX Benzene, Toluene, Ethylbenzene, and Xylenes. Only detected analytes are listed.
- cPAHs Carcinogenic Polycyclic Aromatic Hydrocarbons.
- ft bgs feet below ground surface.
- H The analyte indicated is a common laboratory solvent and may have been introduced during sample preparation, and be impacting the sample result.
- MTCA Model Toxics Control Act.
- N Hydrocarbons in the lube oil range are impacting the diesel range result. Result reflects sum of both ranges.
- PCBs Polychlorinated Biphenyls.
- PCE Tetrachloroethene.
- TPH Total Petroleum Hydrocarbons.
- VOCs Volatile Organic Compounds. Only detected analytes are listed.
- Y The calibration verification for this analyte exceeded the method standard. Value reported as an estimate.

TABLE 2
Groundwater Sample Analytical Results
Special Interest Auto Wrecking
25923 78th Avenue South
Kent, Washington

Sample Location	Sample Date	Gasoline-Range TPH	Diesel-Range TPH	Oil-Range TPH	Total Arsenic	Total Cadmium	Total Chromium	Total Lead	Total Mercury	Dissolved Arsenic	Dissolved Cadmium	Dissolved Chromium	Dissolved Lead	Dissolved Mercury	VOCs	Total PCBs	PAHs
MTCA Method A Groundwater Cleanup Levels ¹		800/1,000 ²	500	500	5	5	50	15	2	5	5	50	15	2	varies	0.1	varies
Results in micrograms per liter																	
Previous Investigation Results:																	
W6	1/21/2020	ND (<100)	ND (<200)	ND (<400)	5.4	3.7	19	17	ND(<0.1)	---	---	---	---	---	ND	ND(<0.02)	ND (<0.0993)
W7	1/21/2020	ND (<100)	ND (<200)	ND (<400)	8.4	8.2	74	300	ND(<0.1)	---	---	---	---	---	ND	ND(<0.02)	ND (<0.0993)
W8	1/21/2020	ND (<100)	ND (<200)	ND (<400)	6.3	3.8	16	36	ND(<0.1)	---	---	---	---	---	ND	ND(<0.02)	ND (<0.0995)
W9	1/21/2020	ND (<100)	ND (<200)	ND (<400)	ND(<3.0)	ND(<0.5)	8.2	13	ND(<0.1)	---	---	---	---	---	ND	ND(<0.02)	ND (<0.0983)
W10	1/21/2020	ND (<100)	ND (<200)	ND (<400)	8.8	12	85	50	ND(<0.1)	---	---	---	---	---	ND	ND(<0.02)	ND (<0.0995)
Atlas Investigation Results:																	
SP1-GW	8/31/2021	ND (<110)	ND (<220)	ND (<220)	---	---	---	---	---	---	---	---	---	---	ND	---	---
SP2-GW	8/31/2021	ND (<110)	ND (<220)	ND (<220)	57	ND (<4.4)	200	160	0.52	ND (<3.0)	ND (<4.0)	ND (<10)	ND (<1.0)	ND (<0.50)	ND	---	---
SP5-GW	8/31/2021	---	---	---	---	---	---	---	---	3.6	ND (<4.0)	ND (<10)	ND (<1.0)	ND (<0.50)	---	---	---
SP6-GW	8/31/2021	---	---	---	---	---	---	---	---	ND (<3.0)	ND (<4.0)	ND (<10)	ND (<1.0)	ND (<0.50)	---	---	---
SP7-GW	8/31/2021	ND (<110)	ND (<210)	ND (<210)	---	---	---	---	---	---	---	---	---	---	ND	---	---

Notes:

Refer to Figure 2 for exploration locations. Refer to laboratory reports for analytical methods.

¹ MTCA Method A Groundwater Cleanup Level, Chapter 173-340 Washington Administrative Code, Table 720-1

² Higher cleanup level applies if no benzene is present in the groundwater sample.

--- Not analyzed.

ND(<110) The analyte was not detected at a concentration greater than the indicated practical quantitation limit.

57 Bold value and yellow shading indicates concentration exceeds applicable cleanup level.

MTCA Model Toxics Control Act.

PCBs Polychlorinated Biphenyls.

TPH Total Petroleum Hydrocarbons.

VOCs Volatile Organic Compounds.

PAHs Polyaromatic Hydrocarbons.



ATLAS GEOSCIENCES NW

APPENDIX A

Supplemental Property Research

Refe

▢ [Kin](#)
[Lin](#)

▢ [Pro](#)

▢ [Wa](#)
[De](#)
[Re](#)
link

▢ [Wa](#)
[Bo](#)
[Ap](#)
link

▢ [Bo](#)
[Ap](#)

▢ [Dis](#)

▢ [iMa](#)

▢ [Re](#)

[Sc](#)
[sur](#)
[ma](#)

[Sc](#)
[pla](#)

ADVERTISEMENT

[New Search](#) [Property Tax Bill](#) [Map This Property](#) [Glossary of Terms](#) [Area Report](#) [Print Property Detail](#) 

PARCEL DATA

Parcel	000440-0015	Jurisdiction	KING COUNTY
Name	PETERSON LLC TROY	Levy Code	5135
Site Address	25923 78TH AVE S 98032	Property Type	C
Geo Area	65-10	Plat Block / Building Number	
Spec Area		Plat Lot / Unit Number	PORTION
Property Name	SPECIAL INTEREST AUTO WRECKING	Quarter-Section-Township-Range	NE-25-22-4

Legal Description

KIRKLAND DLC NO 40 PORTION OF NE QTR STR 25-22-04 DAF: BEG AT NW CORNER OF MOSES KIRKLAND DONATION CLAIM IN STR 26-22-04 TH ALONG N LINE OF SAID CLAIM N89-21-15E 3343.16 FT TH S06-15-10E 549.39 FT TH N89-07-50E 1246.02 FT TO ELY MARGIN CHICAGO MILWAUKEE & ST PAUL RR RIGHT-OF-WAY TH ALONG SAID ELY MARGIN N06-18-10W 482.11 FT TO TPOB TH CONTINUING N06-28-20W ALONG SAID ELY MARGIN TO SELY BANK OF WHITE RIVER TH ELY ALONG SAID BANK TO W MARGIN OF ROAD ALONG W BANK OF WHITE RIVER TH SLY ALONG SAID MARGIN TO POINT WHICH BEARS S70-33-10E FROM TPOB TH N70-33-10W 870 FT MORE OR LESS TO TPOB EXC SWLY 290.76 FT AS MEAS AT RIGHT ANGLE TO SWLY BOUNDARY OF ABOVE-DESC TRACT
PLat Block:
Plat Lot: PORTION

LAND DATA



Highest & Best Use As If Vacant	MANUFACTURING
Highest & Best Use As Improved	PRESENT USE
Present Use	Warehouse
Land SqFt	171,323
Acres	3.93

Percentage Unusable	
Unbuildable	NO
Restrictive Size Shape	NO
Zoning	I
Water	WATER DISTRICT
Sewer/Septic	PUBLIC
Road Access	PUBLIC
Parking	ADEQUATE
Street Surface	

Views

Rainier	
Territorial	
Olympics	
Cascades	
Seattle Skyline	
Puget Sound	
Lake Washington	
Lake Sammamish	
Lake/River/Creek	
Other View	

Designations

Historic Site	
Current Use	(none)
Nbr Bldg Sites	
Adjacent to Golf Fairway	NO
Adjacent to Greenbelt	NO
Other Designation	NO
Deed Restrictions	NO
Development Rights Purchased	NO

Waterfront

Waterfront Location	RIVER/SLOUGH
Waterfront Footage	0
Lot Depth Factor	0
Waterfront Bank	
Tide/Shore	
Waterfront Restricted Access	
Waterfront Access Rights	NO
Poor Quality	NO
Proximity Influence	NO

Nuisances

Topography	
Traffic Noise	
Airport Noise	
Power Lines	NO
Other Nuisances	NO

Problems

Water Problems	YES
Transportation Concurrency	YES

ADVERTISEMENT

Easements	NO
Native Growth Protection Easement	NO
DNR Lease	NO

Other Problems	NO
----------------	----

Environmental

Environmental	NO
---------------	----

BUILDING

Building Number	1
Building Description	MODULAR OFFICE
Number Of Buildings Aggregated	1
Predominant Use	OFFICE BUILDING (344)
Shape	Rect or Slight Irreg
Construction Class	WOOD FRAME
Building Quality	LOW COST
Stories	1
Building Gross Sq Ft	576
Building Net Sq Ft	576
Year Built	1970
Eff. Year	1970
Percentage Complete	100
Heating System	ELECTRIC WALL
Sprinklers	
Elevators	
1 2 3	

 Click the camera to see more pictures.

Picture of Building 1

**Section(s) Of Building Number: 1**

Section Number	Section Use	Description	Stories	Height	Floor Number	Gross Sq Ft	Net Sq Ft
1	OFFICE BUILDING (344)		1	8		576	576

TAX ROLL HISTORY

Account	Valued Year	Tax Year	Omit Year	Levy Code	Appraised Land Value (\$)	Appraised Imps Value (\$)	Appraised Total Value (\$)	New Dollars (\$)	Taxable Land Value (\$)	Taxable Imps Value (\$)	Taxable Total Value (\$)	Tax Value Reason
000440001501	2020	2021		5135	1,019,300	0	1,019,300	0	1,019,300	0	1,019,300	
000440001501	2019	2020		5135	942,200	34,400	976,600	0	942,200	34,400	976,600	
000440001501	2018	2019		5135	856,600	32,800	889,400	0	856,600	32,800	889,400	
000440001501	2017	2018		5135	685,200	30,900	716,100	0	685,200	30,900	716,100	
000440001501	2016	2017		5135	685,200	30,900	716,100	0	685,200	30,900	716,100	
000440001501	2015	2016		5135	599,600	30,900	630,500	0	599,600	30,900	630,500	
000440001501	2014	2015		5135	599,600	29,200	628,800	0	599,600	29,200	628,800	
000440001501	2013	2014		5135	599,600	29,200	628,800	29,200	599,600	29,200	628,800	
000440001501	2012	2013		5135	442,000	0	442,000	0	442,000	0	442,000	
000440001501	2011	2012		5135	442,000	0	442,000	0	442,000	0	442,000	
000440001501	2010	2011		5135	618,800	0	618,800	0	618,800	0	618,800	
000440001501	2009	2010		5135	583,400	0	583,400	0	583,400	0	583,400	
000440001501	2008	2009		5135	530,400	0	530,400	0	530,400	0	530,400	
000440001501	2007	2008		5135	530,400	0	530,400	0	530,400	0	530,400	
000440001501	2006	2007		5135	353,600	0	353,600	0	353,600	0	353,600	
000440001501	2005	2006		5135	221,000	0	221,000	0	221,000	0	221,000	
000440001501	2004	2005		5135	221,000	0	221,000	0	221,000	0	221,000	
000440001501	2003	2004		5135	176,800	0	176,800	0	176,800	0	176,800	
000440001501	2002	2003		5135	176,800	0	176,800	0	176,800	0	176,800	
000440001501	2001	2002		5135	132,600	0	132,600	0	132,600	0	132,600	
000440001501	2000	2001		5135	132,600	0	132,600	0	132,600	0	132,600	
000440001501	1999	2000		5135	132,600	0	132,600	0	132,600	0	132,600	
000440001501	1998	1999		5135	132,600	0	132,600	0	132,600	0	132,600	
000440001501	1997	1998		5135	0	0	0	0	132,600	0	132,600	
000440001501	1996	1997		5135	0	0	0	0	132,600	0	132,600	
000440001501	1995	1996		5135	0	0	0	0	132,600	0	132,600	
000440001501	1994	1995		5135	0	0	0	0	132,600	0	132,600	
000440001501	1993	1994		5135	0	0	0	0	132,600	0	132,600	
000440001501	1992	1993		5135	0	0	0	0	261,300	0	261,300	
000440001501	1990	1991		5135	0	0	0	0	261,300	0	261,300	
000440001501	1988	1989		5135	0	0	0	0	110,500	0	110,500	

000440001501	1986	1987		5135	0	0	0	0	94,700	0	94,700	
000440001501	1984	1985		5135	0	0	0	0	88,400	0	88,400	
000440001501	1982	1983		5135	0	0	0	0	70,200	0	70,200	

SALES HISTORY

Excise Number	Recording Number	Document Date	Sale Price	Seller Name	Buyer Name	Instrument	Sale Reason
<u>2236503</u>	<u>20060913002839</u>	9/11/2006	\$650,000.00	BB-4	PETERSON LLC TROY	Real Estate Contract	None
971097	<u>198710280492</u>	10/27/1987	\$0.00	MACDONALD BRIGETTE PR	BB-4 WA PS	Purchaser's Assignment	None

REVIEW HISTORY

PERMIT HISTORY

Permit Number	Permit Description	Type	Issue Date	Permit Value	Issuing Jurisdiction	Reviewed Date
B0610261	Removal of delapidated mobile structure.	Other	10/5/2006	\$0	KING COUNTY	1/29/2007

HOME IMPROVEMENT EXEMPTION

New Search	Property Tax Bill	Map This Property	Glossary of Terms	Area Report	Print Property Detail	
----------------------------	-----------------------------------	-----------------------------------	-----------------------------------	-----------------------------	---------------------------------------	---

[ADVERTISEMENT](#)

RV1150-18 (DATA ENTRY: RV1100-J)
C/I DATA COLLECTION AND DISPLAY FORM (100) ACCOUNT NO: 000440-0015-0
LOG/DATE: DS3 04/01/96 FOLIO: 21409-A-
LEVY CODE: 5135 LAST UPDATE: 04/01/96 BY: TWA
TAX STATUS: TAXABLE APPR ID: MO DA YR
Q/SC/TW/RG: NE/25/22/04 AREA: 450 KENT

LAND USE: 932 VACANT LAND-IN PROP NAME: WREAKING YARD
(110) 25923 78TH AV S
RB NUM FR PR STREET NAME TY SU

(112)+++++ COMMERCIAL/INDUSTRIAL LAND RECORD +++++

ZONING JURIS/	UNINCORP	% USABLE/	100
ZONE ACTUAL/	MH	TOPOGRAPHY/	LEVEL
ZONE CODE/	INDUSTRL	SHAPE/	IRREGULAR
LOT SIZE/	88,405.00	ACCESS/	STANDARD
UNIT/S A	SQFT	VISUAL EXPOSURE/	STANDARD
CORNER LOT/Y N	YES	OPEN SPACE CLASS.	NO
WATERFRONT ON/	OTHER	RESTRICTIVE CONDITIONS/Y N	NO
		CONTAMINATED PROP NO HW HC UT AS	NO

(335)+++++ PERMIT ACTIVITY +++++

ACT	BLDG:	TYPE	PERMIT DATE	VALUE	% COMPLETE
---					%
---					%
ADD			/ /		%

(510)++DEL ALL BLDGS / /+++++ PROPERTY WIDE IMPROVEMENTS SUMMARY +++++

DESC:	TOTAL BLDGS ON PROPERTY/	0
YEAR BLT/ 0 CLASS/	GROSS AREA (ALL BLDGS) /	0
EFF YEAR/ 0 QUAL/	NET AREA (ALL BLDGS) /	0
LOT COVERAGE/	MULTI-USE/Y N	
NUMBER OF UNITS/	MULTI-PARCEL PROP/Y N	

(500)+++++ INDIVIDUAL BUILDING DETAILS +++++

BLD NUM	CL AS	QU AL	DESCRIPTION	NU ST	GROSS AREA	NET AREA	YB/EY	% CMP	HE AT	SP KL
#1										N
#2							/			N
#3							/			N
#4							/			N

(520)+++++ INTERIOR SECTION DETAILS +++++

BLD#	SECT 1 AREA	STR-HT	SECT 2 AREA	STR-HT	SECT 3 AREA	STR-HT	SECT 4 AREA	STR-HT
1								
2		/		/		/		/
3		/		/		/		/
4		/		/		/		/
		/		/		/		/

(589)+++++ ACCESSORY IMPROVEMENT SUMMARY +++++

ACT	ENT	DESCRIPTION	ACT	ENT	DESCRIPTION
/ /	(1)		/ /	(2)	

(160)+++++ COMMENTS +++++

SF CHANGE PER DRAFTING

*
*
*
**JOB RV1100 C/I PARCEL VALUE ANALYSIS WORKSHEET PARCEL NO: 000440-0015-0
RPT RV1150-20 PRINTED ON: 08/28/93 FOLIO: 21409-A-
PROP NAME: WREAKING YARD Q-S-T-R: NE-25-22-04
PROP ADDR: 25923 78TH AV S AREA: 450 LUC: 932
CLASS: QUAL: TAX STATUS: TAXABLE
YR-BLT/EFF-YR: / #STY: #UNITS: LOG/DATE: 450 08/28/93
GBA/NRA: / AVG-UNIT-SIZE: SEG-MERGE DATE:

*** ECONOMIC INCOME ***
USE AREA RATE GROSS VCL EXP NET INC *** COST APPROACH ***
OCC# CL RANK
#STY STY HT EFF AGE
HEAT ELEV SPR
AREA PERIM
MISC CODE SF
CODE SF
CODE SF

*** ECONOMIC INCOME APPROACH ***
NET INCOME
LESS PER. PROP. INCOME
LESS LAND INCOME
X (+) =
LAND VALUE INT + TAX
NET IMPROVEMENT INCOME
CAPITALIZATION RATE
+ + =
INT + TAX + RECAP
CAPITALIZED IMP. VALUE
LAND VALUE
EXCESS LAND/ADD LAND
TOTAL BY INCOME APPROACH \$
= \$ /SF

*** OTHER VALUE INDICATORS ***
NET INC () / () OAR=
GR INC () X () GRM=
UNITS () X () \$/UNIT=
GBA () X () \$/SF=
RA () X () \$/SF=
*** LAND ***
ZONE/TYPE AREA \$/SF VALUE

= \$
= \$
= \$
= \$
TOTAL 174240.00SF 2.5% = \$ 261,400
RATIOS: (SF LAND) / (SF GBA) = .0
(SF LAND) / (SF RA) = .0
*** SELECTED VALUE ***
APPRaiser LAND \$
DATE IMPS \$
TOTAL \$
= \$ /UNIT OR = \$ /SF
*** SALES & COMPARABLES ***
PARCEL # E-NUMBER SALES PRICE VC DATE \$/RA REMARKS

*** APPEAL ACTIVITY ***
PETITION CHG ORDER DATE FROM-LAND TO-LAND FROM-IMPS TO-IMPS
-037804 10/30/84 88400 88400

OTHER APPEALS:
*** COMMENTS ***

VALUE IN LAND


```

**JOB RVII100          C/I PARCEL VALUE ANALYSIS WORKSHEET  PARCEL NO: 000440-0015-0
RPT RVII150-20          PRINTED ON: 12/18/90                FOLIO:      21409-A-
PROP NAME:  WREAKING YARD                                     Q-S-T-R:    NE-25-22-04
PROP ADDR:  24050      78                                     AV  S  AREA: 450  LUC: 932
CLASS:                                     QUAL:              TAX STATUS: TAXABLE
YR-BLT/EFF-YR:  /      #STY:              #UNITS:           LOG/DATE:  RP1 12/18/90
GBA/NRA:        /      AVG-UNIT-SIZE:           SEG-MERGE DATE:

```

***** ECONOMIC INCOME *****										***** COST APPROACH *****			
USE	AREA	RATE	GROSS	VCL	EXP	NET	INC	OCC#	CL	RANK			
-----	-----	\$-----	-----	---	---	-----	---	#STY	STY HT	EFF	AGE		
-----	-----	\$-----	-----	---	---	-----	---	HEAT	ELEV	SPR			
-----	-----	\$-----	-----	---	---	-----	---	AREA		PERIM			
-----	-----	\$-----	-----	---	---	-----	---	MISC	CODE		SF		
-----	-----	\$-----	-----	---	---	-----	---		CODE		SF		
-----	-----	\$-----	-----	---	---	-----	---		CODE		SF		

** * ECONOMIC INCOME APPROACH ** * ** *						
		* ACCY IMPS	AREA	COST	DEP	RCNLD
NET INCOME	-----	*	-----	-----	-----	-----
LESS PER. PROP. INCOME	-----	*	-----	-----	-----	-----
LESS LAND INCOME	-----	*	-----	-----	-----	-----
$\text{X}(\frac{\quad}{\quad} + \frac{\quad}{\quad}) =$	-----	*	-----	-----	-----	-----
LAND VALUE INT + TAX	-----	*	-----	-----	-----	-----
NET IMPROVEMENT INCOME	-----	*	-----	-----	-----	-----
CAPITALIZATION RATE	-----	*	-----	-----	-----	-----
$\frac{\quad}{\quad} + \frac{\quad}{\quad} + \frac{\quad}{\quad} =$	-----	*	-----	-----	-----	-----
INT + TAX + RECAP	-----	*	M&S BASE	-----	-----	-----
CAPITALIZED IMP. VALUE	-----	*	HEAT	-----	-----	-----
LAND VALUE	-----	*	SPRINKLER	-----	-----	-----
EXCESS LAND/ADD LAND	-----	*	ELEVATOR	-----	-----	-----
TOTAL BY INCOME APPROACH \$	\$ -----	*	TOT BASE	-----	-----	-----
= \$ ----- /SF	\$ ----- /SF	*	STY FACT	-----	-----	-----

* * * * OTHER VALUE INDICATORS* * * * *				HGT FACT				
NET INC() / () OAR=		AREA FACT				
GR INC () X () GRM=		REF COST				
UNITS() X () \$/UNIT=		COST MULT				
GBA () X () \$/SF=		LCL MULT				
RA () X () \$/SF=		FINAL COST				
* * * * *				STY/BLDG	AREA	FIN COST	RCN-BLDG#1	

ZONE/TYPE	AREA	\$/SF	VALUE
---	---	=\$	---
---	---	=\$	---
---	---	=\$	---
TOTAL	174240.00SF	<u>11.50</u>	=\$ <u>261300</u>
RATIOS: (SF LAND)/(SF GBA) = .0			
(SF LAND)/(SF RA) = .0			
***** SELECTED VALUE*****			
APPRAISER	<u>SAO</u>	LAND \$	<u>261300</u>
DATE	<u>1/3/91</u>	IMPS \$	<u>0</u>
		TOTAL \$	<u>261300</u>
=\$ _____/UNIT		OR = \$ _____/SF	

---	---
---	---
---	---
SUB TOTAL	---
PHYSICAL DEPRECIATION	---
ECON-FUNCT OBSOLESCENCE	---
DEPRECIATED IMP VALUE	---
ACCESSORY IMPS(SEE ABOVE)	---
TOTAL IMPROVEMENTS	---
LAND	---
TOTAL BY COST APPROACH	---
=\$ _____/SF	---

SALES & COMPARABLES						
PARCEL #	E-NUMBER	SALES PRICE	VC	DATE	\$/RA	REMARKS
-----	-----	-----	--	-----	-----	-----
-----	-----	-----	--	-----	-----	-----
-----	-----	-----	--	-----	-----	-----
-----	-----	-----	--	-----	-----	-----

***** APPEAL ACTIVITY *****						
PETITION	CHG ORDER	DATE	FROM-LAND	TO-LAND	FROM-IMPS	TO-IMPS
	-037804	10/30/84	88400	88400		

OTHER APPEALS:
* * * * * COMMENTS * * * * *

WARAKING YARD

ACCOUNT NO. : 000440-0015-0

FOLIO NO. : 21409-A-
SEC-TWN-RNG : NE-25-22-04
AREA : 450
LEVY CODE : 5135
TAX STATUS : TAXABLE

```

__1. COST COMP WITHOUT COMP SHEET
__2. COST COMP WITH COMP SHEET
✓__3. FINAL VALUE/DATA UPDATE
__4. REVIEW WITHOUT VALUE CHANGE
__5. REVIEW WITH VALUE CHANGE
__6. NO VALUE CHANGE, MOVE TO STATIC

```

MAINTENANCE REVALUE,POST TO __ ROLL

CONTROL VAL 000094700 SEQ 01 ____

NEW CONSTRUCTION _

* 335 * BUILDING PERMIT ACTIVITY

* SALES ACTIVITY

* LAST COST INDEX UPDATE 01/01/77

CHG	LINE	DESCRIPTION	ASFZ	UNIT VALUE	SIZE	VALUE
	1		SQFT	\$1.00	174240.	\$174200
C	1		S	1.25	X 88426	= 110532
					X	=
					X	=
					X	=
					X	=
					X	=

LAND VALUE TOTAL	\$174200
------------------	----------

* 160 * NOTE: SF CHANGE PER DRAFTING

* END ACCOUNT NUMBER 000440-0015-0

1. DISTRICT 16W 2. ADDITION TAX LOTS (MOSES KIRKLAND D.C.# 40) 00044
SECTION NE 25 TWP. 22 N. RANGE 24 EWM. BLOCK _____ TRACT OR LOT NO. _____ Tax Lot 15
DESCRIPTION _____
LIMITS
CO.
CODE NO. _____
000440-0015 800 5135 1899

3. ADDRESS OF PROPERTY _____ CONTRACT PURCHASER _____
4. FEE OWNER KARL BORENSEN (3-27-29)

LAND INFORMATION

1. SIZE OF TRACT OR LOT _____ X _____ TOPOGRAPHY _____ GRADE _____ FT. 2. STREET-ROAD _____ SURFACE _____
ALLEY _____ 3. SIDEWALK _____ SEWAGE _____ WATER _____ PUMP _____ DRAINAGE _____
4. LANDSCAPING _____ CONDITION _____ 5. TREND _____ VALUE OF LOT \$ _____ FRONT STREET
FACTOR \$ _____ SIDE STREET FACTOR \$ _____ DEPTH FACTOR \$ _____ CREDIT _____
6. USE _____ 7. DISTRICT _____

LAND USE	SOIL TYPE	CROPS-TIMBER STAND	NO. ACRES	VALUE ACRE	VALUE
				\$	\$
					\$
					\$
					\$
					\$

O	LAND SIZE	X	TOTAL			
C	OWNER OR CONTRACT PURCHASER	DATE	FILE NO.	PRICE	MTGE	STAMP
	<u>KENT CENTRAL INC</u>	<u>11-10-66</u>	<u>E660686</u>	<u>295,000</u>	<u>See Appraisal</u>	

ASSESSED VALUE LAND
LOT \$ _____
UNIMPROVED ACRES \$ _____
IMPROVED ACRES \$ _____
OTHER LANDS \$ _____
TIMBER \$ _____
TOTAL ASSESSED VALUE 50% \$ _____
DATE _____
REMARKS _____

DISTRICT:	ROAD	SCHOOL	WATER	FIRE	SEWER	HSPIL.	AIRPT.	FERRY	GREEN RIVER FLOOD ZONE
	<u>2</u>	<u>#13 412</u>	<u>57</u>	<u>37</u>		<u>NOS. #1</u>			

ASSESSED VALUE			DECREASE OR INCREASE IN ASSESSED VALUATION			LAND	
YEAR	AC.	LAND	DATE	BY	REASON	DECREASE	INCREASE
19							
19	<u>39</u>	<u>400</u>	<u>260</u>				
19	<u>40</u>	<u>400</u>					
19	<u>46</u>	<u>400</u>	<u>10-24-49</u>	<u>NS</u>			
19	<u>57</u>	<u>"</u>	<u>600</u>	<u>1-27-56</u>	<u>EB</u>		
19	<u>61</u>	<u>800</u>	<u>1-20-60</u>	<u>LL</u>	<u>RV</u>		
19	<u>66</u>	<u>2000</u>	<u>5-25-65</u>	<u>LL</u>	<u>RV</u>		
19	<u>71</u>	<u>L</u>	<u>4000 B</u>	<u>T</u>	<u>4000*000440-0015-0</u>	<u>8/9</u>	
19							
19							

SECTION _____
 TWP. _____ N
 RANGE _____ E

TL 15 - Beg on Mdr Ln of S Bank of Green River (being on Nly Bdry of D.C.)
 at Pt which bears N 62°30' E 330' M/L from E Mgn of C.M. & STP. Ry. R/W
 th S 70°33'10" E 600' M/L to W Mgn of Co Rd th Nly alg Sd Rd to Mdr
 En th Wly alg Mdr Ln to beg.

AERIAL PHOTO _____

QUARTER MAP _____

PLAT MAP _____

Folio
 # 21400 Co

LAND USE ACRES

111 CULTIVATED _____

PASTURE _____

OO TIMBER _____

XX STUMP _____

... GRAVEL OR _____

USELESS _____

V SWAMP _____

LAND TYPE ACRES

A SHOT CLAY _____

B BOG _____

C PEAT _____

D SILT _____

E _____ LOAM _____

F GRAVEL _____

G BOTTOM _____

H UPLANDS _____

K HILLY _____

TAX LOT NO. 15
 PARCEL NO. _____



ENVITECHNOLOGY

www.envitechnology.com

support@envitechnology.com

Tel 425.890.3517 Fax 425.310.6600

9805 NE 116th St, Suite 300, Kirkland, WA 98034

Phase II Environmental Site Assessment

Conducted on

Special Interest Auto Wrecking

25923 78th Avenue South

Kent, WA 98032

Prepared for

GK Transport LLC.

22322 114th Place Southeast

Kent, WA 98031

Prepared by

Envitechnology, Inc.

9805 NE 116th Street, Suite 300

Kirkland, WA 98034

February 10, 2021

Project No. 02201224-1



ENVITECHNOLOGY

www.envitechnology.com
support@envitechnology.com
Tel 425.890.3517 Fax 425.310.6600
9805 NE 116th St, Suite 300, Kirkland, WA 98034

February 10, 2021

Project number 02201224-1

Mr. Jaspreet Singh
GK Transport Llc.
22322 114th Place Southeast
Kent, WA 98031

Subject: Phase II Environmental Site Assessment
Special Interest Auto Wrecking
25923 78th Avenue South, Kent, WA 98032

Envitechnology, Inc. is pleased to submit our report describing the finding of the Subsurface Investigation performed at the above property.

The purpose of this assessment is to evaluate the Recognized Environmental Conditions (RECs) for the purpose of providing sufficient information regarding the nature and extent of contamination to assist in making informed business decisions about the property; and where applicable, providing the level of knowledge necessary to satisfy the innocent purchaser defense under CERCLA.

This assessment was prepared in general accordance with the American Society of Testing and Materials (ASTM) Standard Practices for Environmental Site Assessments: Phase II ESA Process (ASTM Designation: E1903).

If you have any questions or require further clarification of the report findings, please contact the undersigned at your convenience. Thank you for the opportunity to be of service to you.

Yours very truly,

Jake S. Lee, Ph.D.
President
Envitechnology
ICC Certified Washington State Site Assessor (5264460-U7)
ICC Certified UST Decommissioning (5264460-U2)
ICC Certified UST Installation/Retrofitting (5264460-U5)

Seung K. Chung, P.E.
Senior Environmental Consultant
Envitechnology






TABLE OF CONTENTS

List of Tables	iii
List of Figures	iii
List of Appendices	iii
1. Executive Summary	1
2. Introduction	3
2.1. Scope of Services	3
2.2. Limitations and Exceptions of Assessments	3
3. Background	5
3.1. Site Description and Features	5
3.2. ADJOINING PROPERTIES	5
3.3. Physical Setting	6
3.4. Site History and Land Use	6
4. Field Investigations	8
4.1. Utility Location	8
4.2. Geophysical Survey	8
4.3. Health and Safety	8
4.4. Exploration Methods	9
4.5. Subsurface Soil Sampling Methods	9
4.6. Groundwater Sampling Methods	10
4.7. Field Screening	10
4.8. Chemical Analytical Methods	10
4.9. Decontamination and Hole Closure	11
5. Analytical Results	12
5.1. Subsurface Conditions	12
5.2. Geophysical Survey	12
5.3. Soil Analytical Results	12
5.4. Groundwater Analytical Results	13
6. Proposed Cleanup Standard	14
6.1. Recognized Environmental Conditions	14
6.2. Source Characterization	14
6.3. Conceptual Site Model	14
6.4. Affected Media	16



ENVITECHNOLOGY

www.envitechnology.com

support@envitechnology.com

Tel 425.890.3517 Fax 425.310.6600

9805 NE 116th St, Suite 300, Kirkland, WA 98034

6.5.	Proposed Cleanup Levels	16
6.6.	Other Concerns	17
6.7.	Conclusions	17
7.	Recommendations	18
	References and Source of Information	19



ENVITECHNOLOGY

www.envitechnology.com

support@envitechnology.com

Tel 425.890.3517 Fax 425.310.6600

9805 NE 116th St, Suite 300, Kirkland, WA 98034

LIST OF TABLES

Table 1. Location, Depth and type of samples collected

Table 2. Summary of Soil Analytical Results

Table 3. Summary of Groundwater Analytical Results

LIST OF FIGURES

Figure 1. Site Location Map

Figure 2. Site Plan

LIST OF APPENDICES

APPENDIX A. BORING LOGS

APPENDIX B. SITE PHOTOGRAPHS

APPENDIX C. LABORATORY REPORT



1. EXECUTIVE SUMMARY

The Subject Property was used as an auto salvage yard from the 1970s to present. Operations included stockpiling of old tires, scrap cars, and automotive parts. The environmental concern with salvage yard is the issue with soil and groundwater contamination with various contaminants such as petroleum hydrocarbons, heavy metals, MTBE, PCBs, PAHs, and VOCs.

A total of ten (10) soil borings were advanced into native soils on January 21, 2020. Five (5) soil borings (B1 through B5) were advanced in the south portion of the Site to a depth of 5 feet bgs. Five (5) soil borings (B6 through B10) were advanced in the north portion of the Site along the northern property boundary closed to Green River to a depth of 20 feet bgs.

Total twenty (20) soil samples were collected from the Site. Two (2) undisturbed soil samples were collected from each borehole – one shallow sample at 6 inches bgs and one deeper sample at a boring depth of 5 or 15 feet bgs. Five (5) groundwater samples (W6 through W10) were collected from boreholes (B6 through B10), respectively. Groundwater was encountered at a depth of 15 feet bgs during soil borings.

The soil borings were extended up to 20 feet below ground surface (bgs). Native soils beneath fill or other surface cover materials include a layer of grayish brown SILT with some gravels to a depth of 1-5 feet bgs, underlain by a layer of brown to gray, moist silty fine SAND or fine SAND to a depth of 20 feet bgs. Groundwater was encountered at a depth of 15 feet bgs.

The soil and groundwater samples were analyzed for the presence of GRO, DRO, VOCs, PCBs, PAHs, and five metals (lead, cadmium, chromium, arsenic and mercury).

The following is the summary of the laboratory results:

- Petroleum hydrocarbons were identified in five (5) of the soil samples analyzed. The highest concentration of ORO was observed in B7-0.5 at 14,000 mg/kg, exceeding its MTCA Method A cleanup level of 2,000 mg/kg. Other petroleum hydrocarbons were below the cleanup levels.
- VOCs were identified in three (3) of the soil samples analyzed. PCE and EDB were observed in two samples at concentrations exceeding their MTCA Method A cleanup levels.
- PCBs were identified in two (2) of the soil samples analyzed. Total PCBs was observed in one sample at 8.8 mg/kg, exceeding its Method A cleanup level of 1 mg/kg.
- Metals were identified in fourteen (14) of the soil sample analyzed. Lead, cadmium, and arsenic were observed in three samples at concentrations exceeding their MTCA Method A cleanup levels. The highest concentration of lead was observed in B7-0.5 at 330 mg/kg, exceeding its Method A cleanup level of 250 mg/kg.
- PHAs were identified in three (3) of the soil samples analyzed. Total naphthalene was observed in one sample at concentration exceeding its Method A cleanup level.



- Four (4) metals (lead, cadmium, chromium and arsenic) were identified in all of the groundwater samples analyzed. Four samples exhibited concentrations exceeding their corresponding MTCA Method A cleanup levels. The highest concentration of lead was observed in W7 at 300 µg/L, exceeding its MTCA Method A cleanup level of 15 µg/L.

Contaminants detected in soil and groundwater on the Subject Property include DRO, PCE, EDB, PCBs, and metals. Contaminants detected in soil appears to be limited to surface soil (0.5 feet bgs). Metals impact in groundwater appear to be widespread throughout the Subject Property.

Based on the result of this assessment, DRO, PCE, EDB, PCBs, metals (lead, cadmium and arsenic), and naphthalene were identified at concentrations exceeding their corresponding cleanup levels in the soil samples at the Subject Property. Metals (lead, cadmium, chromium and arsenic) were identified at concentrations exceeding their corresponding cleanup levels in the groundwater samples at the Subject Property.

Envitechnology recommends additional subsurface investigation in order to verify the lateral and vertical extent and magnitude of contamination. To achieve lawful compliance with Chapter 173-340-300 (site discovery and reporting), Envitechnology recommends that copies of this report along with any future reports regarding the environmental conditions thus far encountered be forwarded to the Washington State Department of Ecology.



2. INTRODUCTION

GK Transport LLC. engaged Envitechnology to conduct a Phase II Environmental Site Assessment (ESA) on the property, Special Interest Auto Wrecking, located at 25923 78th Avenue South, Kent, WA 98032, subsequently referred to in this report as “the Subject Property”.

The purpose of the Phase II ESA was to collect and evaluate environmental data at the Site to determine potential impacts to human health and the environment resulting from on-site exposure and/or off-site migration of site contaminants.

This assessment was prepared in general accordance with the American Society of Testing and Materials (ASTM) Standard Practices for Environmental Site Assessments: Phase II ESA Process (ASTM Designation: E1903).

2.1. SCOPE OF SERVICES

The scope of work for this assessment was in general accordance with the American Society of Testing and Materials (ASTM) Standard Practices for Environmental Site Assessments: Phase II ESA Process (ASTM Designation: E1903, 2011 and 2019). The methodologies are described as representing good commercial and customary practice for conducting a Phase II ESA of a property for the purpose of evaluating Recognized Environmental Conditions.

The scope of work included the following tasks:

- Review of Existing Information
- Geophysical survey
- Field Exploration
- Sampling and Chemical Analyses
- Evaluation of Results
- Discussion of Finding and Conclusions

2.2. LIMITATIONS AND EXCEPTIONS OF ASSESSMENTS

This assessment was prepared in general accordance with the American Society of Testing and Materials (ASTM) Standard Practices for Environmental Site Assessments: Phase II ESA Process (ASTM Designation: E1903, 2011 and 2019), and contains all of the limitations inherent in these methodologies. No other warranties, expressed or implied, are made as to the professional services provided under the terms of our contract and included in this report.

No ESA can eliminate all uncertainty. Furthermore, any sample, either surface or subsurface, taken for chemical analysis may or may not be representative of a larger population. Professional



judgment and interpretation are inherent in the process and uncertainty is inevitable. Additional assessment may be able to reduce the uncertainty.

Even when Phase II ESA work is executed with an appropriate site-specific standard of care, certain conditions present especially difficult detection problems. Such conditions may include, but are not limited to, complex geological settings, the fate and transport characteristics of certain hazardous substances, the distribution of existing contamination, physical limitations imposed by the location of utilities and other man-made objects, and the limitations of assessment technologies.

Phase II ESA does not generally require an exhaustive assessment of environmental conditions on a property. There is a point at which the cost of information obtained and the time required to obtain it outweigh the usefulness of the information and, in fact, may be a material detriment to the orderly completion of transactions. If hazardous substance releases are confirmed on a parcel of property, the extent of further assessment is related to the degree of uncertainty that is acceptable to the user with respect to the real estate transaction.

Measurements and sampling data only represent the site conditions at the time of data collection. Therefore, the usability of data collected as part of this Phase II ESA may have a finite lifetime depending on the application and use being made of the data. An environmental professional should evaluate whether the generated data are appropriate.



3. BACKGROUND

3.1. SITE DESCRIPTION AND FEATURES

The Subject Property is an auto wrecking yard located on the west end of 78th Ave South in Kent, King County, Washington. The site is bordered on the east by 78th Avenue South and on the north by Green River. The surrounding area is a commercial setting.

The Subject Property consists of a parcel of commercial land (parcel number 0004400015) with a reported total area of an approximately 3.93 acres. The parcel of land is improved by an auto wrecking yard known as Special Interest Auto Wrecking.

The office building is located on the east end of the Site. The shop building is located in the middle of the Site. The dismantle building is located on the west portion of the Site. The rest of the area is packed with full of junked cars and parts on an unpaved land. Access of the Subject Property is achieved from 78th Ave South.

The legal description of the Subject Property is:

Parcel # 000440-0015

KIRKLAND DLC NO 40 PORTION OF NE QTR STR 25-22-04 DAF: BEG AT NW CORNER OF MOSES KIRKLAND DONATION CLAIM IN STR 26-22-04 TH ALONG N LINE OF SAID CLAIM N89-21-15E 3343.16 FT TH S06-15-10E 549.39 FT TH N89-07-50E 1246.02 FT TO ELY MARGIN CHICAGO MILWAUKEE & ST PAUL RR RIGHT-OF-WAY TH ALONG SAID ELY MARGIN N06-18-10W 482.11 FT TO TPOB TH CONTINUING N06-28-20W ALONG SAID ELY MARGIN TO SELY BANK OF WHITE RIVER TH ELY ALONG SAID BANK TO W MARGIN OF ROAD ALONG W BANK OF WHITE RIVER TH SLY ALONG SAID MARGIN TO POINT WHICH BEARS S70-33-10E FROM TPOB TH N70-33-10W 870 FT MORE OR LESS TO TPOB EXC SWLY 290.76 FT AS MEAS AT RIGHT ANGLE TO SWLY BOUNDARY OF ABOVE-DESC TRACT

PLat Block:

Plat Lot: PORTION

3.2. ADJOINING PROPERTIES

An adjoining property is any real estate property whose border is contiguous or partially contiguous with the Subject Property, or that would be if the properties were not separated by a roadway, street, public thoroughfare, river or stream. The following identifies specific adjacent property tenants and/or use:



Direction	Site Use	Adjoining Street
East	Commercial – Field Roof Service, Inc	78 th Ave S
West	Auto Wrecking – Binford Metals	Non-applicable
South	Auto Wrecking – Binford Metals	Non-applicable
North	N/A	Green River

3.3. PHYSICAL SETTING

The objective of reviewing physical setting is to provide information about the impact of potential environmental contaminant migration.

Current USGS 7.5 Minute Topographic Maps (Kent, WA, 1985) was reviewed to determine the topography of the Subject Property. The Quad Map shows no physical features that may have environmentally impacted the Subject Property.

The surface elevation at the site is approximately 35 feet above mean sea level. The parcel is fairly level. Information on groundwater flow and soil type was obtained to determine the ease with which contaminants from surrounding properties can reach the Subject Property. Based upon the USGS map and surface topography, groundwater is inferred to flow generally to the north towards Green River. However, topography is not always a reliable basis for predicting the groundwater flow direction. Local gradient under the Subject Property may be influenced by naturally by zones of higher or lower permeability, or artificially by nearby pumping or recharge, and may deviate in any particular location for the overall regional trend. Significant body of water includes Kent Bay 3.0-mile to the southeast. The nearest surface water is Bell Creek which runs adjacent to the west of the Subject Property. This stream may be intermittent.

According to the USDA Soil Conservation, the dominant soil type of this area is *Urban Land*". Urban soils are composed of geological material that has been drastically disturbed by anthropogenic activities. Urban soil geochemistry is strongly influenced by the effect of human activities, motor vehicle emissions and many other factors are responsible for releasing large amounts of organic and inorganic pollutants to the environment.

Review of the Ecology's well log on the adjoining property to the south indicates that the general vicinity of the Subject Property is underlain by a layer of silty sand to a depth of 6 feet, underlain by a layer sand to a depth of 12 feet bgs, underlain by a layer of silt to a depth of 16 feet bgs, underlain by a layer of silty sand to a depth of 22 feet bgs, and underlain by a layer of sand to a depth of 50 feet bgs.

3.4. SITE HISTORY AND LAND USE



According to the city directories and aerial photographs, the Subject Property was used as an auto wrecking yard from the 1970s to present, under various business names – A to Z Auto Wrecking (1973); Green River Auto Wrecking (1980 – 2002); and Specialty Interest Auto Sales (2014 – 2018).



4. FIELD INVESTIGATIONS

4.1. UTILITY LOCATION

Prior to conducting the next phase of the field investigation, Envitechnology requested Public Utility locating service to check proposed boring locations for the presence of underground utilities.

Envitechnology subcontracted with Mt. View Locating Services, LLC., Sumner, WA to perform an additional site-specific utility clearance on the subject property prior to drilling. Underground utilities that were detected were spray painted on the surface of the subject property. All drilling locations were completed without encountering underground utilities or obstructions during the collection of soil samples on the Subject Property.

4.2. GEOPHYSICAL SURVEY

Because of the limited information regarding the configuration of the Site, geophysical survey was conducted at the Site. Envitechnology subcontracted with Mt View Locating Services, LLC., Sumner, WA to perform a geophysical survey. The geophysical survey employs the use of both electro-magnetic (EM) equipment and ground penetrating radar (GPR) to screen the Site for subsurface anomalies characteristics of USTs and other buried metallic objects.

A magnetometer is a measuring instrument used to measure the strength and the direction of magnetic field. Magnetometer is widely used for measuring the earth's magnetic fields and in geophysical surveys. The magnetic properties of naturally occurring materials such as magnetic ore bodies and basic igneous rocks allows them to be identified and mapped by magnetic surveys. Strong local magnetic fields or anomalies are also produced by buried steel objects. Magnetometer surveys find underground storage tanks, drums, piles and reinforced concrete foundations by detecting the magnetic anomalies they produce.

Ground Penetrating Radar (GPR) is a geophysical method that uses radar pulses to image the subsurface which is the most common method used to locate underground storage tanks (USTs) and other metallic objects. Metal or any other material that has different electrical or conductive properties than the surrounding subsurface soil and rocks.

4.3. HEALTH AND SAFETY

A Site-Specific Health and Safety Plan was prepared prior to field activities. Envitechnology performed air monitoring for total VOC during all field activities and also enforced the appropriate protective equipment including hard hats, safety glasses, hearing protection, steel-



toed boots, and chemical resistant gloves. Air monitoring performed throughout the day indicated that the use of breathing protection equipment was not necessary.

4.4. EXPLORATION METHODS

A total of ten (10) soil borings were advanced into native soils on January 21, 2020, as follows:

- Five (5) soil borings (B1 through B5) were advanced in the south portion of the Site to a depth of 5 feet bgs.
- Five (5) soil borings (B6 through B10) were advanced in the north portion of the Site along the northern property boundary closed to Green River to a depth of 20 feet bgs.

The method of boring was a direct push probe (Geoprobe Systems Model 6600) performed by Standard Environmental Probe Inc., which involves the use of truck-mounted hydraulic hammer to push a series of 1.5-inch diameter steel rods to the sampling depth. Every five feet, the rods were removed and disposable Teflon sampling tubes were recovered. New sections of Teflon sampling tubes were used for each sampling depth.

Each borehole was logged according to the United Soil Classification System as described in Figure A1 in Appendix A. Borehole logs are included in Appendix A as Figure A2 through A11.

The location of the borings is shown in Figure 2. Site Plan.

4.5. SUBSURFACE SOIL SAMPLING METHODS

The sampling was designed to prove for the collection of potentially contaminated environmental media, if they occur, at locations and depths where the highest concentrations are likely to occur.

Total twenty (20) soil samples were collected from the Site. Two (2) undisturbed soil samples were collected from each borehole – one shallow sample at 6 inches bgs and one deeper sample at a boring depth of 5 or 15 feet bgs.

The undisturbed soil samples were gathered continuously using core samplers attached to drive rods. One sample per each borehole was collected in accordance with EPA method 5035A. (US EPA, 2002). Soil samples were recovered using a hand sampler to take about 5 grams of soil from each soil core. Samples were transferred from the samplers directly to sterilized glassware with Teflon-sealed lids furnished by the project laboratory. Samples were stored in an iced chest at the site and taken to the lab in this condition to minimize excessive dissipation of volatile fraction hydrocarbons. Each container was clearly labeled as to boring number, sample number, geologist, etc. EPA recommended 5035 sampling protocol for sample collection and management including maintenance of chain-of-custody documentation was observed at each stage of the project. Each sample was collected into a two-ounce jar for dry weight determination.



4.6. GROUNDWATER SAMPLING METHODS

Five (5) groundwater samples (W6 through W10) were collected from boreholes (B6 through B10), respectively. Groundwater was encountered at a depth of 15 feet bgs during soil borings.

Direct push was used to advance temporary sampler below the groundwater level. Groundwater sample was collected with a peristaltic pump utilizing low flow techniques. A temporary well screens were installed between 10 ft bgs and boring depth. The intake of the pump tubing was set approximately one foot below the water. Dedicated polyethylene tubing was used. Discharge from the pump was directed into sample container. When an untreated one-liter bottle and two HCl-treated VOC glass containers were immediately filled with water, they were sealed, and then checked for air bubbles to ensure that there was no container head space. The bottle was labeled, a chain of custody form was prepared and the sample was transferred to chilled cooler and ready for transport to analytical laboratory.

4.7. FIELD SCREENING

Soil samples obtained from the core sampler were screened with visual and olfactory indications and/or photoionization detector (PID). Prior to use, the PID was calibrated against a 100 parts per million (ppm) isobutylene span gas in air mixture. The instrument was then zeroed against the ambient air near the work area. The PID is useful for qualitative field screening of volatile organic compounds (VOCs) and provides a basis for comparison between soil samples collected in the field. Soil samples were placed into sealable plastic bags and allowed to sit in a warm area for volatilization to occur. After approximately 5 minutes, VOCs were field measured by placing the tip of the PID into the head space above each sample in each bag. This is not a compound-specific analysis and is affected by, among other influences, climate (e.g., temperature and humidity), soil type and conditions, instrument calibration and operation, and type of VOCs present.

4.8. CHEMICAL ANALYTICAL METHODS

The chemical testing was designed to detect the contaminants suspected to be present in the samples collected. The testing plan included tests which provide quality assurance (QA) and techniques that provide quality control (QC) over the chemical analysis. A completed chain of custody record accompanied each sample shipment to the analytical laboratory. Chain of custody records provide written documentation regarding sample collection and handling, identify the persons involved in the chain of sample possession, and a written record of requested analytical parameters.

The soil and groundwater samples were analyzed for the presence of the following contaminants.

- Gasoline range organic (GRO) via NWTPH-Gx



- Diesel range organics (DRO) and heavy oil range organics (ORO) via NWTPH-Dx
- Volatile organic compounds (VOCs) via EPA 8260D
- Metals (lead, cadmium, chromium, arsenic and mercury) via EPA 7010/7471/245.1
- Polychlorinated Biphenyls (PCBs) via EPA 8082
- Polyaromatic Hydrocarbons (PAHs) via EPA 8270

The location, depth and type of samples collected are summarized in Table 1.

4.9. DECONTAMINATION AND HOLE CLOSURE

Boreholes were filled with bentonite granules, 2 feet of concrete mix, and patched with top soil. Disposable sampling equipment were disposed of at each sample interval. Non-disposable sampling equipment were decontaminated by scrubbing in a solution of Alconox and potable water, followed by rinses with potable water between test holes. Soil cuttings, decontamination water, and purge water were stored in labeled drums in a secure location until they can be profiled and appropriately disposed of.



5. ANALYTICAL RESULTS

5.1. SUBSURFACE CONDITIONS

A general characterization of the on-site soil units encountered during our exploration is presented in this section. The Boring Logs in Appendix A present details of the soil encountered at each exploration location.

The soil borings were extended up to 20 feet below ground surface (ft bgs). Native soils beneath fill or other surface cover materials include a layer of grayish brown SILT with some gravels to a depth of 1-5 feet bgs, underlain by a layer of brown to gray, moist silty fine SAND or fine SAND to a depth of 20 feet bgs. Groundwater was encountered at a depth of 15 feet bgs.

All soil samples were screened for VOCs with a MiniRae 3000 Photoionization Detector (PID). No VOCs were detected in all soil samples with the PID. The physical condition did not indicate the presence of petroleum impact (e.g., soil staining, petroleum odor or dark gray color). No other additional samples or boring locations were added based on the lack of any field indicators of subsurface contamination.

5.2. GEOPHYSICAL SURVEY

Prior to conducting the subsurface investigation, a geophysical survey using electromagnetic (EM) equipment and ground penetrating radar (GPR) was conducted. The ground penetrating radar (GPR) survey did not reveal the presence of any anomaly indicative of former USTs at the Site. However, the survey identified buried electric lines, underground utilities and other buried objectives at the Site.

5.3. SOIL ANALYTICAL RESULTS

Soil analytical results along with the Washington State Department of Ecology (WSDOE) cleanup levels are summarized in Table 2. Laboratory documents are located in Appendix C. Laboratory Report.

Twenty (20) soil samples were collected from ten (10) soil boring locations. The following is the summary of the laboratory results:

- Petroleum hydrocarbons were identified in five (5) of the soil samples analyzed. The highest concentration of ORO was observed in B7-0.5 at 14,000 mg/kg, exceeding its MTCA Method A cleanup level of 2,000 mg/kg. Other petroleum hydrocarbons were below the cleanup levels.



- VOCs were identified in three (3) of the soil samples analyzed. PCE and EDB were observed in two samples at concentrations exceeding their MTCA Method A cleanup levels.
- PCBs were identified in two (2) of the soil samples analyzed. Total PCBs was observed in one sample at 8.8 mg/kg, exceeding its Method A cleanup level of 1 mg/kg.
- Metals were identified in fourteen (14) of the soil sample analyzed. Lead, cadmium, and arsenic were observed in three samples at concentrations exceeding their MTCA Method A cleanup levels. The highest concentration of lead was observed in B7-0.5 at 330 mg/kg, exceeding its Method A cleanup level of 250 mg/kg.
- PHAs were identified in three (3) of the soil samples analyzed. Total naphthalene was observed in one sample at concentration exceeding its Method A cleanup level.

Based on the result of this assessment, DRO, PCE, EDB, PCBs, metals (lead, cadmium and arsenic), and naphthalene were identified at concentrations exceeding their corresponding cleanup levels in the soil samples at the Subject Property.

5.4. GROUNDWATER ANALYTICAL RESULTS

Groundwater analytical results along with the Washington State Department of Ecology (WSDOE) cleanup levels are summarized in Table 3. Laboratory documents are located in Appendix C. Laboratory Report.

Five (5) groundwater samples were collected from five (5) soil boring locations. The following is the summary of the laboratory results:

- Petroleum hydrocarbons, VOCs, PAHs, and PCBs were not identified in the groundwater samples analyzed.
- Four (4) metals (lead, cadmium, chromium and arsenic) were identified in all of the groundwater samples analyzed. Four samples exhibited concentrations exceeding their corresponding MTCA Method A cleanup levels. The highest concentration of lead was observed in W7 at 300 µg/L, exceeding its MTCA Method A cleanup level of 15 µg/L.

Based on the result of this assessment, metals (lead, cadmium, chromium and arsenic) were identified at concentrations exceeding their corresponding cleanup levels in the groundwater samples at the Subject Property.



6. PROPOSED CLEANUP STANDARD

6.1. RECOGNIZED ENVIRONMENTAL CONDITIONS

The Subject Property was used as an auto salvage yard from the 1970s to present. Operations included stockpiling of old tires, scrap cars, and automotive parts.

The environmental concern with salvage yard is the issue with soil and groundwater contamination. There are several environmental concerns with automotive wrecking yards, including:

- Petroleum hydrocarbons – These vehicles contain motor oil, petroleum, gasoline and diesel fuel. All of these fluids have hydrocarbons, which are toxic and known carcinogens.
- Heavy metals – Vehicles are known to have heavy metals such as nickel, aluminum, mercury, arsenic, lead, and cadmium. These heavy metals migrate from salvage yards during storm runoff to contaminate groundwater.
- MTBE – Methyl Tertiary Butyl Ether (MTBE) – This commercial compound was a fuel additive for gasoline as an octane enhancer. While modern vehicles no longer use MTBE, old vehicles (those likely in salvage yards) have MTBE leaching into groundwater.
- PCBs – PCBs (polychlorinated biphenyls) were used as coolants and lubricants before 1977. PCB is harmful to human health.
- PAHs – Source of PAHs in wrecking yard includes incomplete combustion of fossil fuels, vehicular engine combustion smelting, and waste incinerators.
- VOCs – Petroleum contains a wide variety of volatile organic compounds (VOCs), which are present in the auto wrecking yard.

6.2. SOURCE CHARACTERIZATION

The release mechanisms are most likely to have resulted in contaminant releases to subsurface.

Contaminants detected in soil and groundwater on the Subject Property include DRO, PCE, EDB, PCBs, and metals. Contaminants detected in soil appears to be limited to surface soil (0.5 feet bgs). Metals impact in groundwater appear to be widespread throughout the Subject Property.

6.3. CONCEPTUAL SITE MODEL

The conceptual site model takes into consideration the potential distribution of contaminants with respect to the properties, behaviors and fate and transport characteristics of the contaminant in a setting such as that being assessed. The sampling plan was designed to provide for the collection of potentially contaminated environmental media, if they occur, at locations and depths where the higher concentrations are likely to occur.



The Conceptual Site Model (CSM) describes potential chemical sources, release mechanisms, environmental transport processes, exposure routes, and receptors. The primary purpose of the CSM is to describe pathways by which human and ecological receptors could be exposed to site-related chemicals. A complete exposure pathway consists of four necessary elements: (1) a source and mechanism of chemical release to the environment, (2) an environmental transport medium for a released chemical, (3) a point of potential contact with the impacted medium (referred to as the exposure point), and (4) an exposure route (e.g., soil ingestion) at the exposure point.

The possible exposure pathways and the related potential receptors associated with soil impacted by COCs include the following:

Potential Soil Exposure Scenarios

The following pathways are potentially complete for human health exposure to soil:

- **On-site occupational workers**—Workers currently occupy the Subject Property and neighboring properties and residents could occupy the Property in the future. The pathways by which current or future residents could potentially be exposed to chemicals in soil include direct skin contact with soil, incidental ingestion of soil, inhalation of soil particulates, and inhalation of indoor/outdoor air vapors emanating from soil.
- **On-site construction workers**—There are currently no construction workers (e.g., excavation workers, trench workers) on the Property. However, construction activities would be performed as part of property redevelopment. Future construction workers could contact chemicals in soil through incidental ingestion, dermal contact, inhalation of impacted soil particulates, and inhalation of outdoor air vapors emanating from soil.

Potential Groundwater Exposure Scenarios

- **On-site occupational workers**—workers currently occupy the Subject Property and neighboring properties and residents could occupy the Property in the future. One pathway by which current or future residents could potentially be exposed to chemicals in groundwater is from ingestion of tap water from a drinking water well; however, city water is available next to the site and it is unlikely that this scenario would occur. Another potential pathway is inhalation of indoor/outdoor air vapors emanating from groundwater.
- **Off-site residents**—Residents could potentially be exposed to air vapors emanating from groundwater if impacts migrate off the Property. Note that there is no evidence that this is occurring.
- **On-site construction workers**—There are currently no construction workers (e.g., excavation workers, trench workers) on the Property; however, construction activities would be performed as part of property redevelopment. Future construction workers



could contact chemicals in groundwater soil through dermal contact and inhalation of outdoor air vapors.

6.4. AFFECTED MEDIA

Based on the results of this assessment, impacted soil and groundwater above applicable or relevant and appropriate requirements ("ARARs") was identified.

The data gathered during this assessment is sufficient to determine whether products were released or disposed at the property. With respect to the recognized environmental conditions assessed, petroleum products have been released or disposed on the Subject Property.

6.5. PROPOSED CLEANUP LEVELS

MTCA (Model Toxics Control Act) requires that cleanup actions meet cleanup standards. These standards are comprised of both cleanup levels and points of compliance. A cleanup level is the concentration of hazardous substance in soil, water, air, or sediment that is determined to be protective of human health and the environment under specified exposure conditions. A point of compliance (POC) defines the point or points on a site where cleanup levels must be met. MTCA provides three options for establishing cleanup levels, as described below:

- Method A: Applicable Laws and Tables. Method A is designed for cleanups that are relatively straightforward or involve only a few hazardous substances. This method consists of tabularized cleanup levels for the most common hazardous substances found in soil and groundwater, including those constituents identified at this site
- Method B: Universal Method. MTCA B cleanup levels are established using applicable state and federal laws and the risk equations and other requirements specified for each medium. Method B is divided into two tiers – standard and modified. Standard Method B uses generic default assumptions to calculate cleanup levels. Modified Method B provides for the use of chemical-specific or site-specific information to change selected default assumptions. For both standard and modified Method B, the human health risk level for individual carcinogens must not exceed one-in-a-million. If more than one type of hazardous substance is present, the total risk level at the site may not exceed 1 in 100,000. Levels for non-carcinogens cannot exceed a hazard quotient of 1. In addition to accounting for human health impacts, the Method B cleanup levels must account for potential terrestrial or aquatic ecological impacts, if present at the site.
- Method C: Conditional Method. Method C is similar to Method B in that it is divided into two tiers – standard and modified. The main differences are: (1) cleanup levels are based on less stringent exposure assumptions and (2) the lifetime cancer risk is set at 1 in 100,000 for both individual substances and for the total cancer risk caused by all substances at a site.



The Subject Property historically has been used for commercial purposes. Soil and groundwater were screened to MTCA Method A CULs. For certain constituents, Method A CULs are not available and Method B CULs were applied.

6.6. OTHER CONCERNS

There were no other concerns identified during this Phase II ESA.

6.7. CONCLUSIONS

Laboratory analysis of the soil samples indicates that DRO, PCE, EDB, PCBs, metals (lead, cadmium and arsenic), and naphthalene were identified at concentrations exceeding their corresponding cleanup levels in the soil samples at the Subject Property.

Laboratory analysis of the groundwater samples indicates that metals (lead, cadmium, chromium and arsenic) were identified at concentrations exceeding their corresponding cleanup levels in the groundwater samples at the Subject Property.



7. RECOMMENDATIONS

Based on the results of this assessment, the following is recommended:

1. Envitechnology recommends additional subsurface investigation in order to verify the lateral and vertical extent and magnitude of contamination.
2. To achieve lawful compliance with Chapter 173-340-300 (site discovery and reporting), Envitechnology recommends that copies of this report along with any future reports regarding the environmental conditions thus far encountered be forwarded to the Washington State Department of Ecology.



REFERENCES AND SOURCE OF INFORMATION

ASTM International. (2004). *ASTM D5730-04 Standard Guide for Site Characterization for Environmental Purposes With Emphasis on Soil, Rock, the Vadose Zone and Ground Water*. ASTM International.

ASTM International. (2001). *ASTM Standards Related to the Subsurface Investigation Process, Second Edition*. ASTM International.

ASTM International. (2011). *Standard Practice for Environmental Site Assessments: Phase II Environmental Site Assessment Process*.

Department of Ecology. State of Washington (2001). *Model Toxics Control Act Cleanup Levels & Risk Calculations (CLARC) Version 3.1*. Washington State Department of Ecology, Toxics Cleanup Program.

Department of Ecology. State of Washington (2014). Well Log Viewer. <https://fortress.wa.gov/ecy/waterresources/map/WCLWebMap/default.aspx>

Washington State Department of Ecology. (2001). *Chapter 173-340 WAC, Model Toxics Control Act Cleanup Regulation*. Washington State Department of Ecology, Toxics Cleanup Program.



ENVITECHNOLOGY

www.envitechnology.com

support@envitechnology.com

Tel 425.890.3517 Fax 425.310.6600

9805 NE 116th St #300 Kirkland WA 98032

TABLES

Table 1. Location, Depth and Type of Samples Collected

Sample ID	Sample type	Depth (ft)	Location	Compound of concern	Analysis method	Date collected
B1-0.5	Soil	0.5	B1	DRO/ORO, GRO, VOC Metals, PCB, PAH	NWTPH-Dx, NWTPH-Gx, EPA 8260D EPA 7010/7471, 8082, 8270	01/21/21
B1-5	Soil	5	B1	DRO/ORO, GRO, VOC Metals, PCB, PAH	NWTPH-Dx, NWTPH-Gx, EPA 8260D EPA 7010/7471, 8082, 8270	01/21/21
B2-0.5	Soil	0.5	B2	DRO/ORO, GRO, VOC Metals, PCB, PAH	NWTPH-Dx, NWTPH-Gx, EPA 8260D EPA 7010/7471, 8082, 8270	01/21/21
B2-5	Soil	5	B2	DRO/ORO, GRO, VOC Metals, PCB, PAH	NWTPH-Dx, NWTPH-Gx, EPA 8260D EPA 7010/7471, 8082, 8270	01/21/21
B3-0.5	Soil	0.5	B3	DRO/ORO, GRO, VOC Metals, PCB, PAH	NWTPH-Dx, NWTPH-Gx, EPA 8260D EPA 7010/7471, 8082, 8270	01/21/21
B3-5	Soil	5	B3	DRO/ORO, GRO, VOC Metals, PCB, PAH	NWTPH-Dx, NWTPH-Gx, EPA 8260D EPA 7010/7471, 8082, 8270	01/21/21
B4-0.5	Soil	0.5	B4	DRO/ORO, GRO, VOC Metals, PCB, PAH	NWTPH-Dx, NWTPH-Gx, EPA 8260D EPA 7010/7471, 8082, 8270	01/21/21
B4-5	Soil	5	B4	DRO/ORO, GRO, VOC Metals, PCB, PAH	NWTPH-Dx, NWTPH-Gx, EPA 8260D EPA 7010/7471, 8082, 8270	01/21/21
B5-0.5	Soil	0.5	B5	DRO/ORO, GRO, VOC Metals, PCB, PAH	NWTPH-Dx, NWTPH-Gx, EPA 8260D EPA 7010/7471, 8082, 8270	01/21/21
B5-5	Soil	5	B5	DRO/ORO, GRO, VOC Metals, PCB, PAH	NWTPH-Dx, NWTPH-Gx, EPA 8260D EPA 7010/7471, 8082, 8270	01/21/21
B6-0.5	Soil	0.5	B6	DRO/ORO, GRO, VOC Metals, PCB, PAH	NWTPH-Dx, NWTPH-Gx, EPA 8260D EPA 7010/7471, 8082, 8270	01/21/21
B6-15	Soil	15	B6	DRO/ORO, GRO, VOC Metals, PCB, PAH	NWTPH-Dx, NWTPH-Gx, EPA 8260D EPA 7010/7471, 8082, 8270	01/21/21
B7-0.5	Soil	0.5	B7	DRO/ORO, GRO, VOC Metals, PCB, PAH	NWTPH-Dx, NWTPH-Gx, EPA 8260D EPA 7010/7471, 8082, 8270	01/21/21
B7-15	Soil	15	B7	DRO/ORO, GRO, VOC Metals, PCB, PAH	NWTPH-Dx, NWTPH-Gx, EPA 8260D EPA 7010/7471, 8082, 8270	01/21/21
B8-0.5	Soil	0.5	B8	DRO/ORO, GRO, VOC Metals, PCB, PAH	NWTPH-Dx, NWTPH-Gx, EPA 8260D EPA 7010/7471, 8082, 8270	01/21/21
B8-15	Soil	15	B8	DRO/ORO, GRO, VOC Metals, PCB, PAH	NWTPH-Dx, NWTPH-Gx, EPA 8260D EPA 7010/7471, 8082, 8270	01/21/21
B9-0.5	Soil	0.5	B9	DRO/ORO, GRO, VOC Metals, PCB, PAH	NWTPH-Dx, NWTPH-Gx, EPA 8260D EPA 7010/7471, 8082, 8270	01/21/21
B9-15	Soil	15	B9	DRO/ORO, GRO, VOC Metals, PCB, PAH	NWTPH-Dx, NWTPH-Gx, EPA 8260D EPA 7010/7471, 8082, 8270	01/21/21
B10-0.5	Soil	0.5	B10	DRO/ORO, GRO, VOC Metals, PCB, PAH	NWTPH-Dx, NWTPH-Gx, EPA 8260D EPA 7010/7471, 8082, 8270	01/21/21
B10-15	Soil	15	B10	DRO/ORO, GRO, VOC Metals, PCB, PAH	NWTPH-Dx, NWTPH-Gx, EPA 8260D EPA 7010/7471, 8082, 8270	01/21/21
W6	Water	15	B6	DRO/ORO, GRO, VOC Metals, PCB, PAH	NWTPH-Dx, NWTPH-Gx, EPA 8260D EPA 7010/245.1, 8082, 8270	01/21/21
W7	Water	15	B7	DRO/ORO, GRO, VOC Metals, PCB, PAH	NWTPH-Dx, NWTPH-Gx, EPA 8260D EPA 7010/245.1, 8082, 8270	01/21/21
W8	Water	15	B8	DRO/ORO, GRO, VOC Metals, PCB, PAH	NWTPH-Dx, NWTPH-Gx, EPA 8260D EPA 7010/245.1, 8082, 8270	01/21/21

Sample ID	Sample type	Depth (ft)	Location	Compound of concern	Analysis method	Date collected
W9	Water	15	B9	DRO/ORO, GRO, VOC Metals, PCB, PAH	NWTPH-Dx, NWTPH-Gx, EPA 8260D EPA 7010/245.1, 8082, 8270	01/21/21
W10	Water	15	B10	DRO/ORO, GRO, VOC Metals, PCB, PAH	NWTPH-Dx, NWTPH-Gx, EPA 8260D EPA 7010/245.1, 8082, 8270	01/21/21

Notes

GRO – Gasoline range organics

DRO – Diesel range organics

ORO – Heavy oil range organics

VOC – Volatile organic compounds

Metals – MTCA 5 metals – Lead, Cadmium, Chromium, Arsenic & Mercury

PCB – Polychlorinated Biphenyls

PAH – Polyaromatic Hydrocarbons

Table 2. Summary of Soil Analytical Results

[illegible]

Analyte	Method A CUL	B1-0.5	B1-5	B2-0.5	B2-5	B3-0.5	B3-5	B4-0.5	B4-5	B5-0.5	B5-5	B6-0.5	B6-15	B7-0.5	B7-15	B8-0.5	B8-15	B9-0.5	B9-15	B10-0.5	B10-15
Bromoform	130*	<0.15	<0.15	<0.15	<0.15	<0.15	<0.15	<0.15	<0.15	<0.15	<0.15	<0.15	<0.15	<0.15	<0.15	<0.15	<0.15	<0.15	<0.15	<0.15	<0.15
Isopropylbenzene		<0.05	<0.05	<0.05	<0.05	<0.05	<0.05	<0.05	<0.05	<0.05	<0.05	<0.05	<0.05	<0.05	<0.05	<0.05	<0.05	<0.05	<0.05	<0.05	<0.05
1,1,2,2-Tetrachloroethane	5*	<0.15	<0.15	<0.15	<0.15	<0.15	<0.15	<0.15	<0.15	<0.15	<0.15	<0.15	<0.15	<0.15	<0.15	<0.15	<0.15	<0.15	<0.15	<0.15	<0.15
Bromobenzene	NV	<0.04	<0.04	<0.04	<0.04	<0.04	<0.04	<0.04	<0.04	<0.04	<0.04	<0.04	<0.04	<0.04	<0.04	<0.04	<0.04	<0.04	<0.04	<0.04	<0.04
n-Propylbenzene	8,000*	<0.04	<0.04	<0.04	<0.04	<0.04	<0.04	<0.04	<0.04	<0.04	<0.04	<0.04	<0.04	<0.04	<0.04	<0.04	<0.04	<0.04	<0.04	<0.04	<0.04
1,2,3-Trichloropropane	0.033*	<0.04	<0.04	<0.04	<0.04	<0.04	<0.04	<0.04	<0.04	<0.04	<0.04	<0.04	<0.04	<0.04	<0.04	<0.04	<0.04	<0.04	<0.04	<0.04	<0.04
2-Chlorotoluene	1,600*	<0.04	<0.04	<0.04	<0.04	<0.04	<0.04	<0.04	<0.04	<0.04	<0.04	<0.04	<0.04	<0.04	<0.04	<0.04	<0.04	<0.04	<0.04	<0.04	<0.04
1,3,5-Trimethylbenzene	800*	<0.04	<0.04	<0.04	<0.04	<0.04	<0.04	<0.04	<0.04	<0.04	<0.04	<0.04	<0.04	<0.04	<0.04	<0.04	<0.04	<0.04	<0.04	<0.04	<0.04
4-Chlorotoluene	NV	<0.04	<0.04	<0.04	<0.04	<0.04	<0.04	<0.04	<0.04	<0.04	<0.04	<0.04	<0.04	<0.04	<0.04	<0.04	<0.04	<0.04	<0.04	<0.04	<0.04
tert-Butylbenzene	NV	<0.04	<0.04	<0.04	<0.04	<0.04	<0.04	<0.04	<0.04	<0.04	<0.04	<0.04	<0.04	<0.04	<0.04	<0.04	<0.04	<0.04	<0.04	<0.04	<0.04
1,2,4-Trimethylbenzene	NV	<0.04	<0.04	<0.04	<0.04	<0.04	<0.04	0.085	<0.04	<0.04	<0.04	<0.04	0.085	<0.04	<0.04	<0.04	<0.04	0.085	<0.04	<0.04	<0.04
sec-Butylbenzene	NV	<0.04	<0.04	<0.04	<0.04	<0.04	<0.04	<0.04	<0.04	<0.04	<0.04	<0.04	<0.04	<0.04	<0.04	<0.04	<0.04	<0.04	<0.04	<0.04	<0.04
p-Isopropyltoluene	NV	<0.04	<0.04	<0.04	<0.04	<0.04	<0.04	<0.04	<0.04	<0.04	<0.04	<0.04	<0.04	<0.04	<0.04	<0.04	<0.04	<0.04	<0.04	<0.04	<0.04
1,3-Dichlorobenzene	NV	<0.04	<0.04	<0.04	<0.04	<0.04	<0.04	<0.04	<0.04	<0.04	<0.04	<0.04	<0.04	<0.04	<0.04	<0.04	<0.04	<0.04	<0.04	<0.04	<0.04
1,4-Dichlorobenzene	NV	<0.04	<0.04	<0.04	<0.04	<0.04	<0.04	<0.04	<0.04	<0.04	<0.04	<0.04	<0.04	<0.04	<0.04	<0.04	<0.04	<0.04	<0.04	<0.04	<0.04
n-Butylbenzene	NV	<0.04	<0.04	<0.04	<0.04	<0.04	<0.04	<0.04	<0.04	<0.04	<0.04	<0.04	<0.04	<0.04	<0.04	<0.04	<0.04	<0.04	<0.04	<0.04	<0.04
1,2-Dichlorobenzene	7,200*	<0.04	<0.04	<0.04	<0.04	<0.04	<0.04	<0.04	<0.04	<0.04	<0.04	<0.04	<0.04	<0.04	<0.04	<0.04	<0.04	<0.04	<0.04	<0.04	<0.04
1,2-Dibromo-3-Chloropropane	1.3*	<0.15	<0.15	<0.15	<0.15	<0.15	<0.15	<0.15	<0.15	<0.15	<0.15	<0.15	<0.15	<0.15	<0.15	<0.15	<0.15	<0.15	<0.15	<0.15	<0.15
1,2,4-Trichlorobenzene	35*	<0.15	<0.15	<0.15	<0.15	<0.15	<0.15	<0.15	<0.15	<0.15	<0.15	<0.15	<0.15	<0.15	<0.15	<0.15	<0.15	<0.15	<0.15	<0.15	<0.15
Hexachloro-1,3-butadiene	13*	<0.15	<0.15	<0.15	<0.15	<0.15	<0.15	<0.15	<0.15	<0.15	<0.15	<0.15	<0.15	<0.15	<0.15	<0.15	<0.15	<0.15	<0.15	<0.15	<0.15
Naphthalene	5	<0.15	<0.15	<0.15	<0.15	<0.15	<0.15	<0.15	<0.15	<0.15	<0.15	<0.15	<0.15	<0.15	<0.15	<0.15	<0.15	<0.15	<0.15	<0.15	<0.15
1,2,3-Trichlorobenzene	NV	<0.15	<0.15	<0.15	<0.15	<0.15	<0.15	<0.15	<0.15	<0.15	<0.15	<0.15	<0.15	<0.15	<0.15	<0.15	<0.15	<0.15	<0.15	<0.15	<0.15
PCB																					
Aroclor 1016	14*	<0.1	<0.1	<0.1	<0.1	<0.1	<0.1	<0.1	<0.1	<0.1	<0.1	<0.1	<0.1	<0.1	<0.1	<0.1	<0.1	<0.1	<0.1	<0.1	<0.1
Aroclor 1221	NV	<0.1	<0.1	<0.1	<0.1	<0.1	<0.1	<0.1	<0.1	<0.1	<0.1	<0.1	<0.1	<0.1	<0.1	<0.1	<0.1	<0.1	<0.1	<0.1	<0.1
Aroclor 1232	NV	<0.1	<0.1	<0.1	<0.1	<0.1	<0.1	8.8	0.17	<0.1	<0.1	<0.1	<0.1	<0.1	<0.1	<0.1	<0.1	<0.1	<0.1	<0.1	<0.1
Aroclor 1242	NV	<0.1	<0.1	<0.1	<0.1	<0.1	<0.1	<0.1	<0.1	<0.1	<0.1	<0.1	<0.1	<0.1	<0.1	<0.1	<0.1	<0.1	<0.1	<0.1	<0.1
Aroclor 1248	NV	<0.1	<0.1	<0.1	<0.1	<0.1	<0.1	<0.1	<0.1	<0.1	<0.1	<0.1	<0.1	<0.1	<0.1	<0.1	<0.1	<0.1	<0.1	<0.1	<0.1
Aroclor 1254	0.5*	<0.1	<0.1	<0.1	<0.1	<0.1	<0.1	<0.1	<0.1	<0.1	<0.1	<0.1	<0.1	<0.1	<0.1	<0.1	<0.1	<0.1	<0.1	<0.1	<0.1
Aroclor 1260	0.5*	<0.1	<0.1	<0.1	<0.1	<0.1	<0.1	<0.1	<0.1	<0.1	<0.1	<0.1	<0.1	<0.1	<0.1	<0.1	<0.1	<0.1	<0.1	<0.1	<0.1
Total PCBs	1	<0.1	<0.1	<0.1	<0.1	<0.1	<0.1	8.8	0.17	<0.1	<0.1	<0.1	<0.1	<0.1	<0.1	<0.1	<0.1	<0.1	<0.1	<0.1	<0.1
Metals																					
Lead	250	17	<5.0	290	<5.0	110	<5.0	290	<5.0	36	<5.0	7.4	<5.0	330	<5.0	98	14	78	<5.0	18	<5.0
Cadmium	2	<1.0	<1.0	<1.0	<1.0	1.1	<1.0	1.2	<1.0	<1.0	<1.0	<1.0	<1.0	2.4	<1.0	1.1	<1.0	0.76	<1.0	<1.0	<1.0
Chromium (Total)	2,000	13	8.6	13	5.0	12	<5.0	8.9	<5.0	15	11	14	<5.0	7.1	<5.0	15	9.8	12	<5.0	9.6	<5.0
Arsenic	20	<5.0	<5.0	44	<5.0	12	<5.0	27	<5.0	<5.0	5.2	<5.0	<5.0	<5.0	<5.0	5.3	<5.0	11	<5.0	5.1	<5.0
Mercury	2	<0.5	<0.5	<0.5	<0.5	<0.5	<0.5	<0.5	<0.5	<0.5	<0.5	<0.5	<0.5	<0.5	<0.5	<0.5	<0.5	<0.5	<0.5	<0.5	<0.5
PAH																					
Naphthalene	5.0	<0.0378	<0.0444	<0.0403	<0.0442	<0.0415	<0.042	1.01	<0.0386	<0.0426	<0.0476	<0.0425	<0.0449	<0.0387	<0.0444	<0.0412	<0.0458	<0.0386	<0.0473	<0.042	<0.0491
2-Methylnaphthalene	320*	<0.0378	<0.0444	<0.0403	<0.0442	<0.0415	<0.042	4.4	<0.0386	<0.0426	<0.0476	<0.0425	<0.0449	0.0478	<0.0444	<0.0412	<0.0458	<0.0386	<0.0473	<0.042	<0.0491
1-Methylnaphthalene	34.5*	<0.0378	<0.0444	<0.0403	<0.0442	<0.0415	<0.042	2.14	<0.0386	<0.0426	<0.0476	<0.0425	<0.0449	0.0388	<0.0444	<0.0412	<0.0458	<0.0386	<0.0473	<0.042	<0.0491
Acenaphthylene	4,800*	<0.0378	<0.0444	<0.0403	<0.0442	<0.0415	<0.042	<0.0378	<0.0386	<0.0426	<0.0476	<0.0425	<0.0449	<0.0387	<0.0444	<0.0412	<0.0458	<0.0386	<0.0473	<0.042	<0.0491

Analyte	Method A																				
	CUL	B1-0.5	B1-5	B2-0.5	B2-5	B3-0.5	B3-5	B4-0.5	B4-5	B5-0.5	B5-5	B6-0.5	B6-15	B7-0.5	B7-15	B8-0.5	B8-15	B9-0.5	B9-15	B10-0.5	B10-15
Acenaphthene	NV	<0.0378	<0.0444	<0.0403	<0.0442	<0.0415	<0.042	<0.0378	<0.0386	<0.0426	<0.0476	<0.0425	<0.0449	<0.0387	<0.0444	<0.0412	<0.0458	<0.0386	<0.0473	<0.042	<0.0491
Fluorene	3,200*	<0.0378	<0.0444	<0.0403	<0.0442	<0.0415	<0.042	<0.0378	<0.0386	<0.0426	<0.0476	<0.0425	<0.0449	<0.0387	<0.0444	<0.0412	<0.0458	<0.0386	<0.0473	<0.042	<0.0491
Phenanthrene	NV	<0.0378	<0.0444	<0.0403	<0.0442	<0.0415	<0.042	<0.0378	<0.0386	<0.0426	<0.0476	<0.0425	<0.0449	0.0481	<0.0444	<0.0412	<0.0458	<0.0386	<0.0473	<0.042	<0.0491
Anthracene	24,000*	<0.0378	<0.0444	<0.0403	<0.0442	<0.0415	<0.042	<0.0378	<0.0386	<0.0426	<0.0476	<0.0425	<0.0449	<0.0387	<0.0444	<0.0412	<0.0458	<0.0386	<0.0473	<0.042	<0.0491
Fluoranthene	3,200*	<0.0378	<0.0444	<0.0403	<0.0442	<0.0415	<0.042	<0.0378	<0.0386	<0.0426	<0.0476	<0.0425	<0.0449	<0.0387	<0.0444	<0.0412	<0.0458	<0.0386	<0.0473	<0.042	<0.0491
Pyrene	2,400*	<0.0378	<0.0444	0.057	<0.0442	<0.0415	<0.042	<0.0378	<0.0386	<0.0426	<0.0476	<0.0425	<0.0449	0.17	<0.0444	<0.0412	<0.0458	<0.0386	<0.0473	<0.042	<0.0491
Benz(a)anthracene	1.7*	<0.0378	<0.0444	<0.0403	<0.0442	<0.0415	<0.042	<0.0378	<0.0386	<0.0426	<0.0476	<0.0425	<0.0449	0.118	<0.0444	<0.0412	<0.0458	<0.0386	<0.0473	<0.042	<0.0491
Chrysene	137*	<0.0378	<0.0444	0.242	<0.0442	<0.0415	<0.042	<0.0378	<0.0386	<0.0426	<0.0476	<0.0425	<0.0449	0.363	<0.0444	<0.0412	<0.0458	<0.0386	<0.0473	<0.042	<0.0491
Benzo(b)fluoranthene	1.37*	<0.0378	<0.0444	<0.0403	<0.0442	<0.0415	<0.042	<0.0378	<0.0386	<0.0426	<0.0476	<0.0425	<0.0449	<0.0387	<0.0444	<0.0412	<0.0458	<0.0386	<0.0473	<0.042	<0.0491
Benzo(k)fluoranthene	13.7*	<0.0378	<0.0444	<0.0403	<0.0442	<0.0415	<0.042	<0.0378	<0.0386	<0.0426	<0.0476	<0.0425	<0.0449	<0.0387	<0.0444	<0.0412	<0.0458	<0.0386	<0.0473	<0.042	<0.0491
Benzo(a)pyrene	0.1	<0.0378	<0.0444	<0.0403	<0.0442	<0.0415	<0.042	<0.0378	<0.0386	<0.0426	<0.0476	<0.0425	<0.0449	<0.0387	<0.0444	<0.0412	<0.0458	<0.0386	<0.0473	<0.042	<0.0491
Indeno(1,2,3-cd)pyrene	1.37*	<0.0378	<0.0444	<0.0403	<0.0442	<0.0415	<0.042	<0.0378	<0.0386	<0.0426	<0.0476	<0.0425	<0.0449	<0.0387	<0.0444	<0.0412	<0.0458	<0.0386	<0.0473	<0.042	<0.0491
Dibenz(a,h)anthracene	0.137*	<0.0378	<0.0444	<0.0403	<0.0442	<0.0415	<0.042	<0.0378	<0.0386	<0.0426	<0.0476	<0.0425	<0.0449	<0.0387	<0.0444	<0.0412	<0.0458	<0.0386	<0.0473	<0.042	<0.0491
Benzo(g,h,i)perylene	NV	<0.0378	<0.0444	0.0564	<0.0442	<0.0415	<0.042	<0.0378	<0.0386	<0.0426	<0.0476	<0.0378	<0.0449	<0.0387	<0.0444	<0.0412	<0.0458	<0.0386	<0.0473	<0.042	<0.0491
Total Naphthalene	5	<0.0378	<0.0444	<0.0403	<0.0442	<0.0415	<0.042	7.55	<0.0386	<0.0426	<0.0476	<0.0378	<0.0449	0.0866	<0.0444	<0.0412	<0.0458	<0.0386	<0.0473	<0.042	<0.0491
cPAH TEQ	0.1	<0.0378	<0.0444	0.00242	<0.0442	<0.0415	<0.042	<0.0378	<0.0386	<0.0426	<0.0476	<0.0378	<0.0449	0.00363	<0.0444	<0.0412	<0.0458	<0.0386	<0.0473	<0.042	<0.0491

Notes

All values presented in milligram per kilogram (mg/Kg)

CUL – MTCA Method A Cleanup Levels

* – MTCA Method B Cleanup Levels

“<” – not detected above laboratory detection limits

NV – No value

GRO – Gasoline range organics

DRO – Diesel range organics

ORO – Heavy oil range organics

VOC – Volatile organic compounds

PCB – Polychlorinated Biphenyls

PAH – Polyaromatic Hydrocarbons

Numbers in bold indicate concentrations detected

Numbers in highlight indicate concentrations over the CUL

Table 3. Summary of Groundwater Analytical Results

Analyte	Method A CUL	W6	W7	W8	W9	W10
BTEX						
Benzene	5	<1.0	<1.0	<1.0	<1.0	<1.0
Ethylbenzene	700	<1.0	<1.0	<1.0	<1.0	<1.0
Total Xylenes	1,000	<2.0	<2.0	<2.0	<2.0	<2.0
Toluene	1,000	<1.0	<1.0	<1.0	<1.0	<1.0
NWTPH-Gx						
Gasoline (GRO)	800	<100	<100	<100	<100	<100
NWTPH-Dx						
Diesel (DRO)	500	<200	<200	<200	<200	<200
Heavy Oil (ORO)	500	<400	<400	<400	<400	<400
VOCs						
Dichlorodifluoromethane	1,600*	<2.0	<2.0	<2.0	<2.0	<2.0
Chloromethane	NV	<2.0	<2.0	<2.0	<2.0	<2.0
Vinyl chloride	0.2	<0.02	<0.02	<0.02	<0.02	<0.02
Bromomethane	11*	<2.0	<2.0	<2.0	<2.0	<2.0
Chloroethane	NV	<2.0	<2.0	<2.0	<2.0	<2.0
Trichlorofluoromethane	2,400*	<2.0	<2.0	<2.0	<2.0	<2.0
1,1-Dichloroethene	400*	<0.5	<0.5	<0.5	<0.5	<0.5
Methylene chloride	5	<1.0	<1.0	<1.0	<1.0	<1.0
Methyl tert-Butyl Ether (MTBE)	20	<5.0	<5.0	<5.0	<5.0	<5.0
trans -1,2-Dichloroethene	160*	<1.0	<1.0	<1.0	<1.0	<1.0
1,1-Dichloroethane	1,600*	<1.0	<1.0	<1.0	<1.0	<1.0
2,2-Dichloropropane	NV	<2.0	<2.0	<2.0	<2.0	<2.0
cis -1,2-Dichloroethene	16*	<1.0	<1.0	<1.0	<1.0	<1.0
Chloroform	80*	<1.0	<1.0	<1.0	<1.0	<1.0
1,1,1-Trichloroethane (TCA)	200	<1.0	<1.0	<1.0	<1.0	<1.0
Carbon tetrachloride	0.63*	<1.0	<1.0	<1.0	<1.0	<1.0
1,1-Dichloropropene	NV	<1.0	<1.0	<1.0	<1.0	<1.0
1,2-Dichloroethane (EDC)	5	<1.0	<1.0	<1.0	<1.0	<1.0
Trichloroethene (TCE)	5	<0.4	<0.4	<0.4	<0.4	<0.4
1,2-Dichloropropane	NV	<1.0	<1.0	<1.0	<1.0	<1.0
Dibromomethane	80*	<1.0	<1.0	<1.0	<1.0	<1.0
Bromodichloromethane	0.71*	<1.0	<1.0	<1.0	<1.0	<1.0
cis-1,3-Dichloropropene	NV	<1.0	<1.0	<1.0	<1.0	<1.0
Trans-1,3-Dichloropropene	NV	<1.0	<1.0	<1.0	<1.0	<1.0
1,1,2-Trichloroethane	0.77*	<1.0	<1.0	<1.0	<1.0	<1.0
Tetrachloroethene (PCE)	5	<1.0	<1.0	<1.0	<1.0	<1.0
1,3-Dichloropropane	NV	<1.0	<1.0	<1.0	<1.0	<1.0
Dibromochloromethane	0.52*	<1.0	<1.0	<1.0	<1.0	<1.0
1,2-Dibromoethane (EDB)	0.01	<0.01	<0.01	<0.01	<0.01	<0.01
Chlorobenzene	160*	<1.0	<1.0	<1.0	<1.0	<1.0
1,1,1,2-Tetrachloroethane	1.7*	<1.0	<1.0	<1.0	<1.0	<1.0
Styrene	1,600*	<1.0	<1.0	<1.0	<1.0	<1.0

Analyte	Method A CUL	W6	W7	W8	W9	W10
Bromoform	5.5*	<1.0	<1.0	<1.0	<1.0	<1.0
Isopropylbenzene	800*	<1.0	<1.0	<1.0	<1.0	<1.0
1,1,2,2-Tetrachloroethane	0.22*	<4.0	<4.0	<4.0	<4.0	<4.0
Bromobenzene	NV	<1.0	<1.0	<1.0	<1.0	<1.0
n-Propylbenzene	800*	<1.0	<1.0	<1.0	<1.0	<1.0
1,2,3-Trichloropropane	0.0015*	<1.0	<1.0	<1.0	<1.0	<1.0
2-Chlorotoluene	160*	<1.0	<1.0	<1.0	<1.0	<1.0
1,3,5-Trimethylbenzene	80*	<1.0	<1.0	<1.0	<1.0	<1.0
4-Chlorotoluene	NV	<1.0	<1.0	<1.0	<1.0	<1.0
tert-Butylbenzene	NV	<1.0	<1.0	<1.0	<1.0	<1.0
1,2,4-Trimethylbenzene	NV	<1.0	<1.0	<1.0	<1.0	<1.0
sec-Butylbenzene	NV	<1.0	<1.0	<1.0	<1.0	<1.0
p-Isopropyltoluene	NV	<1.0	<1.0	<1.0	<1.0	<1.0
1,3-Dichlorobenzene	NV	<1.0	<1.0	<1.0	<1.0	<1.0
1,4-Dichlorobenzene	NV	<1.0	<1.0	<1.0	<1.0	<1.0
n-Butylbenzene	NV	<1.0	<1.0	<1.0	<1.0	<1.0
1,2-Dichlorobenzene	720*	<1.0	<1.0	<1.0	<1.0	<1.0
1,2-Dibromo-3-Chloropropane	0.055*	<1.0	<1.0	<1.0	<1.0	<1.0
1,2,4-Trichlorobenzene	1.5*	<2.0	<2.0	<2.0	<2.0	<2.0
Hexachloro-1,3-butadiene	0.56*	<5.0	<5.0	<5.0	<5.0	<5.0
Naphthalene	160	<5.0	<5.0	<5.0	<5.0	<5.0
1,2,3-Trichlorobenzene	NV	<5.0	<5.0	<5.0	<5.0	<5.0
PCB						
Aroclor 1016	NV	<0.02	<0.02	<0.02	<0.02	<0.02
Aroclor 1221	NV	<0.02	<0.02	<0.02	<0.02	<0.02
Aroclor 1232	NV	<0.02	<0.02	<0.02	<0.02	<0.02
Aroclor 1242	NV	<0.02	<0.02	<0.02	<0.02	<0.02
Aroclor 1248	NV	<0.02	<0.02	<0.02	<0.02	<0.02
Aroclor 1254	NV	<0.02	<0.02	<0.02	<0.02	<0.02
Aroclor 1260	NV	<0.02	<0.02	<0.02	<0.02	<0.02
Total PCBs	0.1	<0.02	<0.02	<0.02	<0.02	<0.02
Metals						
Lead	15	17	300	36	13	50
Cadmium	5	3.7	8.2	3.8	<0.5	12
Chromium (Total)	50	19	74	16	8.2	85
Arsenic	5	5.4	8.4	6.3	<3.0	8.8
Mercury	2	<0.1	<0.1	<0.1	<0.1	<0.1
PAH						
Naphthalene	160	<0.0993	<0.0993	<0.0995	<0.0983	<0.0995
2-Methylnaphthalene	32*	<0.0993	<0.0993	<0.0995	<0.0983	<0.0995
1-Methylnaphthalene	1.5*	<0.0993	<0.0993	<0.0995	<0.0983	<0.0995
Acenaphthylene	960*	<0.0993	<0.0993	<0.0995	<0.0983	<0.0995

Analyte	Method A CUL	W6	W7	W8	W9	W10
Acenaphthene	NV	<0.0993	<0.0993	<0.0995	<0.0983	<0.0995
Fluorene	640*	<0.0993	<0.0993	<0.0995	<0.0983	<0.0995
Phenanthrene	NV	<0.0993	<0.0993	<0.0995	<0.0983	<0.0995
Anthracene	4,800*	<0.0993	<0.0993	<0.0995	<0.0983	<0.0995
Fluoranthene	640*	<0.0993	<0.0993	<0.0995	<0.0983	<0.0995
Pyrene	480*	<0.0993	<0.0993	<0.0995	<0.0983	<0.0995
Benz(a)anthracene	0.12*	<0.0993	<0.0993	<0.0995	<0.0983	<0.0995
Chrysene	12*	<0.0993	<0.0993	<0.0995	<0.0983	<0.0995
Benzo(b)fluoranthene	0.12*	<0.0993	<0.0993	<0.0995	<0.0983	<0.0995
Benzo(k)fluoranthene	1.2*	<0.0993	<0.0993	<0.0995	<0.0983	<0.0995
Benzo(a)pyrene	0.1	<0.0993	<0.0993	<0.0995	<0.0983	<0.0995
Indeno(1,2,3-cd)pyrene	0.12*	<0.0993	<0.0993	<0.0995	<0.0983	<0.0995
Dibenz(a,h)anthracene	0.012*	<0.0993	<0.0993	<0.0995	<0.0983	<0.0995
Benzo(g,h,i)perylene	NV	<0.0993	<0.0993	<0.0995	<0.0983	<0.0995
Total Naphthalene	160	<0.0993	<0.0993	<0.0995	<0.0983	<0.0995
cPAH TEQ	0.1	<0.0993	<0.0993	<0.0995	<0.0983	<0.0995

Notes

All values presented in microgram per liter (µg/L)

CUL – MTCA Method A Cleanup Levels

* – MTCA Method B Cleanup Levels

NV – No value

“<” – not detected above laboratory detection limits

GRO – Gasoline range organics

DRO – Diesel range organics

ORO – Heavy oil range organics

VOC – Volatile organic compounds

PCB – Polychlorinated Biphenyls

PAH – Polyaromatic Hydrocarbons

Numbers in bold indicate concentrations detected

Numbers in highlight indicate concentrations over the CUL



ENVITECHNOLOGY

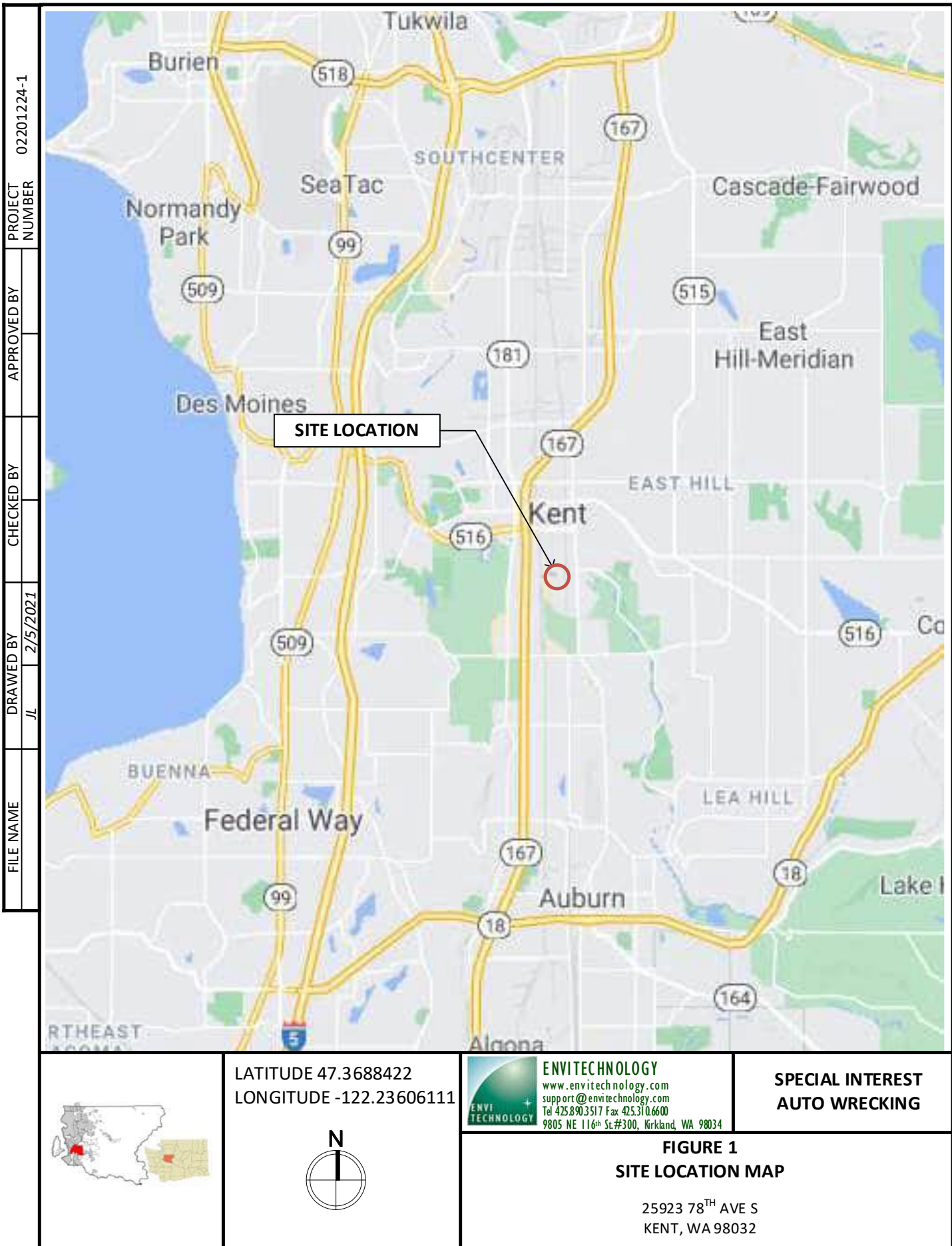
www.envitechnology.com

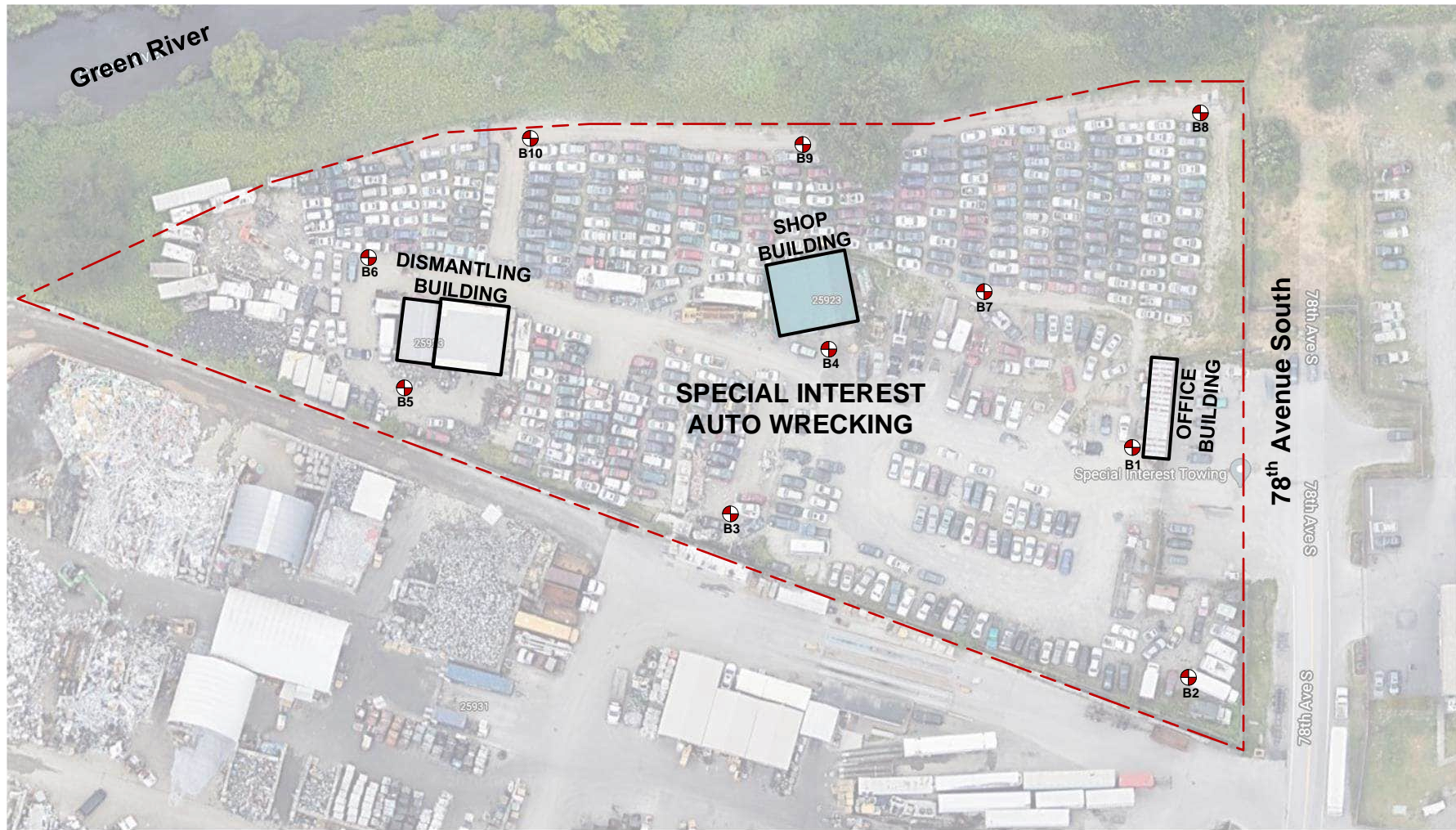
support@envitechnology.com

Tel 425.890.3517 Fax 425.310.6600

9805 NE 116th St #300 Kirkland WA 98032

FIGURES






LEGEND

- BORING LOCATION
- APP. PROPERTY BOUNDARY

NOTES

- THE LOCATION OF ALL FEATURES SHOWN ARE APPROXIMATE.
- THE DRAWING IS FOR INFORMATION PURPOSE



	ENVITECHNOLOGY
	www.envitechnology.com
	support@envitechnology.com
	Tel: 425.890.3517 Fax: 425.310.6600

9805 NE 116th St. #300, Kirkland, WA 98034

**FIGURE 2
SITE PLAN**

SUNRISE QUICK STOP
200 W UNIVERSITY WAY
ELLENSBURG, WASHINGTON


















APPENDICES

APPENDIX A. BORING LOGS



Unified Soil Classification System Chart

Major Divisions			Graph	USCS	Typical Description
Coarse Grained Soils More Than 50% Retained On No. 200 Sieve	Gravel More Than 50% of Coarse Fraction Retained On No. 4 Sieve	Clean Gravels		GW	Well-graded Gravels, Gravel-Sand Mixtures
				GP	Poorly-Graded Gravels, Gravel-Sand Mixtures
		Gravels With Fines		GM	Silty Gravels, Gravel-Sand-Silt Mixtures
				GC	Clayey Gravels, Gravel-Sand-Clay Mixtures
	Sand More Than 50% of Coarse Fraction Passing No. 4 Sieve	Clean Sands		SW	Well-graded Sands, Gravelly Sands
				SP	Poorly-Graded Sands, Gravelly Sands
		Sands With Fines		SM	Silty Sands, Sand-Silt Mixtures
				SC	Clayey Sands, Clay Mixtures
Fine Grained Soils More Than 50% Passing The No. 200 Sieve	Silts & Clays Liquid Limit Less Than 50			ML	Inorganic Silts, rock Flour, Clayey Silts With Low Plasticity
				CL	Inorganic Clays of Low To Medium Plasticity
				OL	Organic Silts and Organic Silty Clays of Low Plasticity
	Silts & Clays Liquid Limit Greater Than 50			MH	Inorganic Silts of Moderate Plasticity
				CH	Inorganic Clays of High Plasticity
				OH	Organic Clays And Silts of Medium to High Plasticity
			Highly Organic Soils		





ENVITECHNOLOGY

www.envitechnology.com
support@envitechnology.com
 Tel 425.890.3517 Fax 425.310.6600
 9805 NE 116th St, Suite 300, Kirkland, WA 98034

The Unified Soil Classification System
(USCS)

Figure A1

Log of Borehole – B1								
Project: Special Interest Auto Wrecking					Elevation: 35 ft. above sea level			
Loc: 25923 78 th Ave S, Kent, WA 98032					Drilling Method: Geoprobe (Model 6600)			
Driller: Standard Environmental Probe					Logged by: Jake Lee			
Depth (ft)	Well	Water Table	Symbol	USCS	Soil Sample	Water sample	PID Reading	Soil Description
	NO WELL CONSTRUCTED			ML	B1-0.5		0.0	Grayish brown, SILT with gravel (~ 1 ft)
								Brown, fine SILT
					Medium moist, medium dense			
5					B1-5	0.0	Soil sample B1-0.5 @ 9:30	
							Soil sample B1-5 @ 9:35	
							Boring termination at 5 feet bgs.	
							No groundwater encountered.	
10								
15								
20								
25								
 ENVITECHNOLOGY www.envitechnology.com support@envitechnology.com Tel 425.890.3517 Fax 425.310.6600 9805 NE 116 th St, Suite 300, Kirkland, WA 98034							Special Interest Auto Wrecking	
							1/21/2021	Figure A2

Log of Borehole – B3

Project: Special Interest Auto Wrecking

Elevation: 35 ft. above sea level


Loc: 25923 78th Ave S, Kent, WA 98032



Drilling Method: Geoprobe (Model 6600)



Driller: Standard Environmental Probe




Logged by: Jake Lee

Depth (ft)	Well	Water Table	Symbol	USCS	Soil Sample	Water sample	PID Reading	Soil Description	
	NO WELL CONSTRUCTED			ML	B3-0.5		0.0	Grayish brown, SILT with gravel (~ 1 ft)	
									Brown, fine SILT
					SM		B3-5		Brown, silty fine SAND
5									Soil sample B3-0.5 @ 10:10
							0.0	Soil sample B3-5 @ 10:15	
								Boring termination at 5 feet bgs.	
								No groundwater encountered.	
10									
15									
20									
25									

 <div>ENVITECHNOLOGY www.envitechnology.com support@envitechnology.com Tel 425.890.3517 Fax 425.310.6600 9805 NE 116th St, Suite 300, Kirkland, WA 98034</div>		Special Interest Auto Wrecking	
		1/21/2021	Figure A4

Log of Borehole – B4											
Project: Special Interest Auto Wrecking					Elevation: 35 ft. above sea level						
Loc: 25923 78 th Ave S, Kent, WA 98032					Drilling Method: Geoprobe (Model 6600)						
Driller: Standard Environmental Probe					Logged by: Jake Lee						
Depth (ft)	Well	Water Table	Symbol	USCS	Soil Sample	Water sample	PID Reading	Soil Description			
	NO WELL CONSTRUCTED			ML	B4-0.5		0.0	Grayish brown, SILT with gravel (~ 1 ft)			
				SM				Brown, fine SILT			
								Soil sample B4-0.5@10:25			
5							B4-5	0.0	Brown, silty fine SAND		
									Soil sample B4-5 @ 10:30		
									Boring termination at 5 feet bgs.		
									No groundwater encountered.		
10											
15											
20											
25											
 ENVITECHNOLOGY www.envitechnology.com support@envitechnology.com Tel 425.890.3517 Fax 425.310.6600 9805 NE 116 th St, Suite 300, Kirkland, WA 98034								Special Interest Auto Wrecking			
								1/21/2021	Figure A5		

Log of Borehole – B5									
Project: Special Interest Auto Wrecking					Elevation: 35 ft. above sea level				
Loc: 25923 78 th Ave S, Kent, WA 98032					Drilling Method: Geoprobe (Model 6600)				
Driller: Standard Environmental Probe					Logged by: Jake Lee				
Depth (ft)	Well	Water Table	Symbol	USCS	Soil Sample	Water sample	PID Reading	Soil Description	
	NO WELL CONSTRUCTED			ML	B5-0.5		0.0	Grayish brown, SILT with gravel (~ 1 ft) Brown, fine SILT Medium moist, medium dense Soil sample B5-0.5 @ 10:45	
5					B5-5		0.0	Soil sample B5-5 @ 10:50	
									Boring termination at 5 feet bgs. No groundwater encountered.
10									
15									
20									
25									
 ENVITECHNOLOGY www.envitechnology.com support@envitechnology.com Tel 425.890.3517 Fax 425.310.6600 9805 NE 116 th St, Suite 300, Kirkland, WA 98034							Special Interest Auto Wrecking		
							1/21/2021	Figure A6	

Log of Borehole – B6											
Project: Special Interest Auto Wrecking					Elevation: 35 ft. above sea level						
Loc: 25923 78 th Ave S, Kent, WA 98032					Drilling Method: Geoprobe (Model 6600)						
Driller: Standard Environmental Probe					Logged by: Jake Lee						
Depth (ft)	Well	Water Table	Symbol	USCS	Soil Sample	Water sample	PID Reading	Soil Description			
	NO WELL CONSTRUCTED			ML	B6-0.5		0.0	Grayish brown, SILT with gravel (~ 1 ft)			
5									0.0	Brown, silty fine SAND Soil sample B6-0.5 @ 11:20	
10									0.0		
							SM				
15								B6-15	W6	0.0	Soil sample B6-15 @ 11:25 Water sample W6@11:30
20							0.0				
								Boring termination at 20 feet bgs Groundwater encountered at 14.5 feet bgs.			
25											
 ENVITECHNOLOGY www.envitechnology.com support@envitechnology.com Tel 425.890.3517 Fax 425.310.6600 9805 NE 116 th St, Suite 300, Kirkland, WA 98034								Special Interest Auto Wrecking			
								1/21/2021	Figure A7		

Log of Borehole – B10

Project: Special Interest Auto Wrecking

Elevation: 35 ft. above sea level


Loc: 25923 78th Ave S, Kent, WA 98032

Drilling Method: Geoprobe (Model 6600)

Driller: Standard Environmental Probe

Logged by: Jake Lee

Depth (ft)	Well	Water Table	Symbol	USCS	Soil Sample	Water sample	PID Reading	Soil Description
	NO WELL CONSTRUCTED			ML	B10-0.5		0.0	Grayish brown, SILT with gravel (~ 1 ft) Soil sample B10-0.5 @ 14:20 Brown, SILT
5							0.0	
							0.0	
10							0.0	
				SM	B10-15	W10	0.0	Brown, silty fine SAND
15							0.0	Soil sample B10-15 @ 14:25 Water sample W10@14:30
							0.0	
20							0.0	Boring termination at 20 feet bgs Groundwater encountered at 15 feet bgs.
25								



ENVITECHNOLOGY
www.envitechnology.com
support@envitechnology.com
 Tel 425.890.3517 Fax 425.310.6600
 9805 NE 116th St, Suite 300, Kirkland, WA 98034

Special Interest Auto Wrecking

1/21/2021

Figure A11

APPENDIX B. SITE PHOTOGRAPHS

B



Photo 1. A view of the entrance of the Subject Property looking west.



Photo 2. A view of the GPR survey.



Photo 3. A view of the private locating.



Photo 4. A view of the office building looking east.



Photo 5. A view of the shop building looking north.



Photo 6. An inside view of the shop building.



Photo 7. A view of the dismantle building looking southwest.



Photo 8. An inside view of the dismantle building.



Photo 9. A view of the Subject Property looking west from the entrance.



Photo 10. A view of the Subject Property looking further west from the shop building.



Photo 11. A view looking west from the Subject Property.



Photo 12. A view looking north from the Subject Property.



Photo 13. A view of the soil boring – B1.



Photo 14. A view of the soil boring – B2.



Photo 15. A view of the soil boring – B3.



Photo 16. A view of the soil boring – B4.



Photo 17. A view of the soil boring – B5.



Photo 18. A view of the soil boring – B6.



Photo 19. A view of the soil boring – B7.



Photo 20. A view of the soil boring – B8.



Photo 21. A view of the soil boring – B9.



Photo 22. A view of the soil boring – B10.

APPENDIX C. LABORATORY REPORT

C



Libby Environmental, Inc.

3322 South Bay Road NE • Olympia, WA 98506-2957

February 1, 2021

Jake Lee
Envitechnology, Inc.
9805 NE 116th Street, Suite 300
Kirkland, WA 98034

Dear Mr. Lee:

Please find enclosed the analytical data report for the Special Interest Auto Wrecking Project located in Kent, Washington.

The results of the analyses are summarized in the attached tables. Applicable detection limits and QA/QC data are included. The sample(s) will be disposed of within 30 days unless we are contacted to arrange long term storage.

Libby Environmental, Inc. appreciates the opportunity to have provided analytical services for this project. If you have any further questions about the data report, please give me a call. It was a pleasure working with you on this project, and we are looking forward to the next opportunity to work together.

Sincerely,

Sherry L. Chilcutt
Senior Chemist
Libby Environmental, Inc.

Libby Environmental, Inc.

Chain of Custody Record

www.LibbyEnvironmental.com

3322 South Bay Road NE Ph: 360-352-2110

Olympia, WA 98506

Fax: 360-352-4154

Date: 1-21-21

Page: 1 of 2

Client: Envi-technology, inc

Project Manager: Jake Lee

Address: 9805 NE 16th St #300

Project Name: Special Interest Auto Wrecking

City: Kirkland State: WA Zip: 98034

Location: 25923 78th Ave S City, State: Kent, WA

Phone: 425-890-3517 Fax: 425-310-6600

Collector: Jake Lee Date of Collection: 1/21/21

Client Project # Jakelee@envi-technology.com

Email:



Sample Number	Depth	Time	Sample Type	Container Type	VOC 8260	PCE & Daughter Prod.	NWTPH-Gx	BTEX (8260) / (8021)	NWTPH-HCID	NWTPH-Dx / Dx	PCB 8082	MTCA 5 Metals	RCRA 8 Metals	c PAH 8270	PAH 8270	Semi Vol 8270	VOCs = VOC 8260	Field Notes
1 B1-0.5	0.5	9:30	Soil			X		X	X	X				X	X			
2 B1-5	5	9:35																
3 B2-0.5	0.5	9:50																
4 B2-5	5	9:55																
5 B3-0.5	0.5	10:10																
6 B3-5	5	10:15																
7 B4-0.5	0.5	10:25																
8 B4-5	5	10:30																
9 B5-0.5	0.5	10:45																
10 B5-5	5	10:50																
11 B6-0.5	0.5	11:20																
12 B6-15	15	11:25																
13 B7-0.5	0.5	12:20																
14 B7-15	15	12:25																
15 B8-0.5	0.5	13:00																
16 B8-15	15	13:05																
17 B9-0.5	0.5	13:40																

Relinquished by:	Date / Time	Received by:	Date / Time	Sample Receipt Good Condition? Y N Cooler Temp. °C Sample Temp. °C Total Number of Containers TAT: 24HR 48HR 5-DAY	Remarks:
Relinquished by:	Date / Time	Received by:	Date / Time		
Relinquished by:	Date / Time	Received by:	Date / Time		
Relinquished by:	Date / Time	Received by:	Date / Time		

LEGAL ACTION CLAUSE: In the event of default of payment and/or failure to pay, Client agrees to pay the costs of collection including court costs and reasonable attorney fees to be determined by a court of law.

Distribution: White - Lab. Yellow - Originator

Libby Environmental, Inc.

Chain of Custody Record

www.LibbyEnvironmental.com

3322 South Bay Road NE

Ph: 360-352-2110

Olympia, WA 98506

Fax: 360-352-4154

Date:

Page:

2 of 2

Client: Envitechnology, inc

Project Manager:

Address:

Project Name: Special Interest Auto Wrecking

City: State: Zip:

Location: City, State: Kent, WA

Phone: Fax:

Collector: Date of Collection:

Client Project #

Email:

Sample Number	Depth	Time	Sample Type	Container Type												Field Notes
					VOC 8260	PCE & Daughter Prod.	NWTPH-Gx	BTEX (8260) / (8021)	NWTPH-HCID	PCB 8082	MTCA 5 Metals	RCRA 8 Metals	c PAH 8270	PAH 8270	Semi Vol 8270	
1 <u>B9-15</u>	<u>15</u>	<u>13:45</u>	<u>Soil</u>		X	X		X	X	X			X			
2 <u>B10-0.5</u>	<u>0.5</u>	<u>14:20</u>	<u>↓</u>		↓	↓		↓	↓	↓			↓			
3 <u>B10-15</u>	<u>15</u>	<u>14:30</u>	<u>↓</u>		↓	↓		↓	↓	↓			↓			
4 <u>W6</u>	<u>15</u>	<u>11:30</u>	<u>Water</u>													
5 <u>W7</u>	<u>15</u>	<u>12:30</u>	<u>↓</u>													
6 <u>W8</u>	<u>15</u>	<u>13:10</u>	<u>↓</u>													
7 <u>W9</u>	<u>15</u>	<u>13:50</u>	<u>↓</u>													
8 <u>W10</u>	<u>15</u>	<u>14:30</u>	<u>↓</u>		↓	↓		↓	↓	↓			↓			
9																
10																
11																
12																
13																
14																
15																
16																
17																

Relinquished by: <u>John Lee</u>	Date / Time: <u>1/21/21 15:00</u>	Received by: <u>Russell Vaghs</u>	Date / Time: <u>1/21/21 15:20</u>	Sample Receipt Good Condition? Y N Cooler Temp. °C Sample Temp. °C Total Number of Containers	Remarks: TAT: 24HR 48HR 5-DAY
Relinquished by: <u>Russell Vaghs</u>	Date / Time: <u>1-21-21</u>	Received by: <u>Melissa Hyl</u>	Date / Time: <u>1/21/21 17:45</u>		
Relinquished by:	Date / Time:	Received by:	Date / Time:		

LEGAL ACTION CLAUSE: In the event of default of payment and/or failure to pay, Client agrees to pay the costs of collection including court costs and reasonable attorney fees to be determined by a court of law.

Distribution: White - Lab. Yellow - Originator

Libby Environmental, Inc.

SPECIAL INTEREST AUTO WRECKING PROJECT

Envitechnology, Inc.
Kent, Washington
Libby Project # L210122-1

3322 South Bay Road NE
Olympia, WA 98506
Phone: (360) 352-2110
FAX: (360) 352-4154
Email: libbyenv@gmail.com

Volatile Organic Compounds by EPA Method 8260D in Soil

Sample Description		Method Blank	B1-0.5	B1-5	B2-0.5	B2-5	B3-0.5
Date Sampled	Reporting	N/A	1/21/2021	1/21/2021	1/21/2021	1/21/2021	1/21/2021
Date Analyzed	Limits	1/22/2021	1/25/2021	1/22/2021	1/22/2021	1/22/2021	1/22/2021
	(mg/kg)	(mg/kg)	(mg/kg)	(mg/kg)	(mg/kg)	(mg/kg)	(mg/kg)
Dichlorodifluoromethane	0.06	nd	nd	nd	nd	nd	nd
Chloromethane	0.06	nd	nd	nd	nd	nd	nd
Vinyl chloride	0.02	nd	nd	nd	nd	nd	nd
Bromomethane	0.09	nd	nd	nd	nd	nd	nd
Chloroethane	0.06	nd	nd	nd	nd	nd	nd
Trichlorofluoromethane	0.05	nd	nd	nd	nd	nd	nd
1,1-Dichloroethene	0.05	nd	nd	nd	nd	nd	nd
Methylene chloride	0.02	nd	nd	nd	nd	nd	nd
Methyl <i>tert</i> - Butyl Ether (MTBE)	0.05	nd	nd	nd	nd	nd	nd
<i>trans</i> -1,2-Dichloroethene	0.03	nd	nd	nd	nd	nd	nd
1,1-Dichloroethane	0.03	nd	nd	nd	nd	nd	nd
2,2-Dichloropropane	0.05	nd	nd	nd	nd	nd	nd
<i>cis</i> -1,2-Dichloroethene	0.03	nd	nd	nd	nd	nd	nd
Chloroform	0.03	nd	nd	nd	nd	nd	nd
1,1,1-Trichloroethane (TCA)	0.03	nd	nd	nd	nd	nd	nd
Carbon tetrachloride	0.03	nd	nd	nd	nd	nd	nd
1,1-Dichloropropene	0.03	nd	nd	nd	nd	nd	nd
Benzene	0.02	nd	nd	nd	nd	nd	nd
1,2-Dichloroethane (EDC)	0.03	nd	nd	nd	nd	nd	nd
Trichloroethene (TCE)	0.02	nd	nd	nd	nd	nd	nd
1,2-Dichloropropane	0.03	nd	nd	nd	nd	nd	nd
Dibromomethane	0.04	nd	nd	nd	nd	nd	nd
Bromodichloromethane	0.03	nd	nd	nd	nd	nd	nd
<i>cis</i> -1,3-Dichloropropene	0.03	nd	nd	nd	nd	nd	nd
Toluene	0.10	nd	nd	nd	nd	nd	nd
Trans-1,3-Dichloropropene	0.03	nd	nd	nd	nd	nd	nd
1,1,2-Trichloroethane	0.03	nd	nd	nd	nd	nd	nd
Tetrachloroethene (PCE)	0.03	nd	nd	nd	nd	nd	nd
1,3-Dichloropropane	0.05	nd	nd	nd	nd	nd	nd
Dibromochloromethane	0.03	nd	nd	nd	nd	nd	nd
1,2-Dibromoethane (EDB) *	0.005	nd	nd	nd	nd	nd	nd
Chlorobenzene	0.03	nd	nd	nd	nd	nd	nd
Ethylbenzene	0.05	nd	nd	nd	nd	nd	nd
1,1,1,2-Tetrachloroethane	0.05	nd	nd	nd	nd	nd	nd
Total Xylenes	0.15	nd	nd	nd	nd	nd	nd
Styrene	0.03	nd	nd	nd	nd	nd	nd

Libby Environmental, Inc.

SPECIAL INTEREST AUTO WRECKING PROJECT

Envitechnology, Inc.
Kent, Washington
Libby Project # L210122-1

3322 South Bay Road NE
Olympia, WA 98506
Phone: (360) 352-2110
FAX: (360) 352-4154
Email: libbyenv@gmail.com

Volatile Organic Compounds by EPA Method 8260D in Soil

Sample Description		Method Blank	B1-0.5	B1-5	B2-0.5	B2-5	B3-0.5
Date Sampled	Reporting	N/A	1/21/2021	1/21/2021	1/21/2021	1/21/2021	1/21/2021
Date Analyzed	Limits	1/22/2021	1/25/2021	1/22/2021	1/22/2021	1/22/2021	1/22/2021
	(mg/kg)	(mg/kg)	(mg/kg)	(mg/kg)	(mg/kg)	(mg/kg)	(mg/kg)
Bromoform	0.15	nd	nd	nd	nd	nd	nd
Isopropylbenzene	0.05	nd	nd	nd	nd	nd	nd
1,1,2,2-Tetrachloroethane	0.15	nd	nd	nd	nd	nd	nd
Bromobenzene	0.04	nd	nd	nd	nd	nd	nd
n-Propylbenzene	0.04	nd	nd	nd	nd	nd	nd
1,2,3-Trichloropropane	0.04	nd	nd	nd	nd	nd	nd
2-Chlorotoluene	0.04	nd	nd	nd	nd	nd	nd
1,3,5-Trimethylbenzene	0.04	nd	nd	nd	nd	nd	nd
4-Chlorotoluene	0.04	nd	nd	nd	nd	nd	nd
tert-Butylbenzene	0.04	nd	nd	nd	nd	nd	nd
1,2,4-Trimethylbenzene	0.04	nd	nd	nd	nd	nd	nd
sec-Butylbenzene	0.04	nd	nd	nd	nd	nd	nd
p-Isopropyltoluene	0.04	nd	nd	nd	nd	nd	nd
1,3-Dichlorobenzene	0.04	nd	nd	nd	nd	nd	nd
1,4-Dichlorobenzene	0.04	nd	nd	nd	nd	nd	nd
n-Butylbenzene	0.04	nd	nd	nd	nd	nd	nd
1,2-Dichlorobenzene	0.04	nd	nd	nd	nd	nd	nd
1,2-Dibromo-3-Chloropropane	0.15	nd	nd	nd	nd	nd	nd
1,2,4-Trichlorobenzene	0.15	nd	nd	nd	nd	nd	nd
Hexachloro-1,3-butadiene	0.15	nd	nd	nd	nd	nd	nd
Naphthalene	0.15	nd	nd	nd	nd	nd	nd
1,2,3-Trichlorobenzene	0.15	nd	nd	nd	nd	nd	nd
Surrogate Recovery							
Dibromofluoromethane		113	126	124	110	113	111
1,2-Dichloroethane-d4		111	125	124	108	107	108
Toluene-d8		90	66	66	74	89	101
4-Bromofluorobenzene		78	115	100	87	89	69

"nd" Indicates not detected at listed detection limit.

"int" Indicates that interference prevents determination.

* ANALYZED BY SIM

ACCEPTABLE RECOVERY LIMITS FOR SURROGATE 65% TO 135%

ANALYSES PERFORMED BY: Melissa Harrington

Libby Environmental, Inc.

SPECIAL INTEREST AUTO WRECKING PROJECT

Envitechnology, Inc.
Kent, Washington
Libby Project # L210122-1

3322 South Bay Road NE
Olympia, WA 98506
Phone: (360) 352-2110
FAX: (360) 352-4154
Email: libbyenv@gmail.com

Volatile Organic Compounds by EPA Method 8260D in Soil

Sample Description		B3-0.5 Dup	B3-5	B4-0.5	B4-5	B5-0.5	B5-5
Date Sampled	Reporting	1/21/2021	1/21/2021	1/21/2021	1/21/2021	1/21/2021	1/21/2021
Date Analyzed	Limits	1/22/2021	1/22/2021	1/22/2021	1/22/2021	1/22/2021	1/22/2021
	(mg/kg)	(mg/kg)	(mg/kg)	(mg/kg)	(mg/kg)	(mg/kg)	(mg/kg)
Dichlorodifluoromethane	0.06	nd	nd	nd	nd	nd	nd
Chloromethane	0.06	nd	nd	nd	nd	nd	nd
Vinyl chloride	0.02	nd	nd	nd	nd	nd	nd
Bromomethane	0.09	nd	nd	nd	nd	nd	nd
Chloroethane	0.06	nd	nd	nd	nd	nd	nd
Trichlorofluoromethane	0.05	nd	nd	nd	nd	nd	nd
1,1-Dichloroethene	0.05	nd	nd	nd	nd	nd	nd
Methylene chloride	0.02	nd	nd	nd	nd	nd	nd
Methyl <i>tert</i> - Butyl Ether (MTBE)	0.05	nd	nd	nd	nd	nd	nd
<i>trans</i> -1,2-Dichloroethene	0.03	nd	nd	nd	nd	nd	nd
1,1-Dichloroethane	0.03	nd	nd	nd	nd	nd	nd
2,2-Dichloropropane	0.05	nd	nd	nd	nd	nd	nd
<i>cis</i> -1,2-Dichloroethene	0.03	nd	nd	nd	nd	nd	nd
Chloroform	0.03	nd	nd	nd	nd	nd	nd
1,1,1-Trichloroethane (TCA)	0.03	nd	nd	nd	nd	nd	nd
Carbon tetrachloride	0.03	nd	nd	nd	nd	nd	nd
1,1-Dichloropropene	0.03	nd	nd	nd	nd	nd	nd
Benzene	0.02	nd	nd	nd	nd	nd	nd
1,2-Dichloroethane (EDC)	0.03	nd	nd	nd	nd	nd	nd
Trichloroethene (TCE)	0.02	nd	nd	nd	nd	nd	nd
1,2-Dichloropropane	0.03	nd	nd	nd	nd	nd	nd
Dibromomethane	0.04	nd	nd	nd	nd	nd	nd
Bromodichloromethane	0.03	nd	nd	nd	nd	nd	nd
<i>cis</i> -1,3-Dichloropropene	0.03	nd	nd	nd	nd	nd	nd
Toluene	0.10	nd	nd	nd	nd	nd	nd
Trans-1,3-Dichloropropene	0.03	nd	nd	nd	nd	nd	nd
1,1,2-Trichloroethane	0.03	nd	nd	nd	nd	nd	nd
Tetrachloroethene (PCE)	0.03	nd	nd	nd	nd	nd	nd
1,3-Dichloropropane	0.05	nd	nd	nd	nd	nd	nd
Dibromochloromethane	0.03	nd	nd	nd	nd	nd	nd
1,2-Dibromoethane (EDB) *	0.005	nd	nd	nd	nd	nd	nd
Chlorobenzene	0.03	nd	nd	nd	nd	nd	nd
Ethylbenzene	0.05	nd	nd	nd	nd	nd	nd
1,1,1,2-Tetrachloroethane	0.05	nd	nd	nd	nd	nd	nd
Total Xylenes	0.15	nd	nd	nd	nd	nd	nd
Styrene	0.03	nd	nd	nd	nd	nd	nd

Libby Environmental, Inc.

SPECIAL INTEREST AUTO WRECKING PROJECT

Envitechnology, Inc.

Kent, Washington

Libby Project # L210122-1

3322 South Bay Road NE

Olympia, WA 98506

Phone: (360) 352-2110

FAX: (360) 352-4154

Email: libbyenv@gmail.com

Volatile Organic Compounds by EPA Method 8260D in Soil

Sample Description		B3-0.5 Dup	B3-5	B4-0.5	B4-5	B5-0.5	B5-5
Date Sampled	Reporting	1/21/2021	1/21/2021	1/21/2021	1/21/2021	1/21/2021	1/21/2021
Date Analyzed	Limits	1/22/2021	1/22/2021	1/22/2021	1/22/2021	1/22/2021	1/22/2021
	(mg/kg)	(mg/kg)	(mg/kg)	(mg/kg)	(mg/kg)	(mg/kg)	(mg/kg)
Bromoform	0.15	nd	nd	nd	nd	nd	nd
Isopropylbenzene	0.05	nd	nd	nd	nd	nd	nd
1,1,2,2-Tetrachloroethane	0.15	nd	nd	nd	nd	nd	nd
Bromobenzene	0.04	nd	nd	nd	nd	nd	nd
n-Propylbenzene	0.04	nd	nd	nd	nd	nd	nd
1,2,3-Trichloropropane	0.04	nd	nd	nd	nd	nd	nd
2-Chlorotoluene	0.04	nd	nd	nd	nd	nd	nd
1,3,5-Trimethylbenzene	0.04	nd	nd	nd	nd	nd	nd
4-Chlorotoluene	0.04	nd	nd	nd	nd	nd	nd
tert-Butylbenzene	0.04	nd	nd	nd	nd	nd	nd
1,2,4-Trimethylbenzene	0.04	nd	nd	0.085	nd	nd	nd
sec-Butylbenzene	0.04	nd	nd	nd	nd	nd	nd
p-Isopropyltoluene	0.04	nd	nd	nd	nd	nd	nd
1,3-Dichlorobenzene	0.04	nd	nd	nd	nd	nd	nd
1,4-Dichlorobenzene	0.04	nd	nd	nd	nd	nd	nd
n-Butylbenzene	0.04	nd	nd	nd	nd	nd	nd
1,2-Dichlorobenzene	0.04	nd	nd	nd	nd	nd	nd
1,2-Dibromo-3-Chloropropane	0.15	nd	nd	nd	nd	nd	nd
1,2,4-Trichlorobenzene	0.15	nd	nd	nd	nd	nd	nd
Hexachloro-1,3-butadiene	0.15	nd	nd	nd	nd	nd	nd
Naphthalene	0.15	nd	nd	nd	nd	nd	nd
1,2,3-Trichlorobenzene	0.15	nd	nd	nd	nd	nd	nd
Surrogate Recovery							
Dibromofluoromethane		112	131	115	120	119	123
1,2-Dichloroethane-d4		109	129	114	114	118	119
Toluene-d8		91	67	67	66	66	65
4-Bromofluorobenzene		92	86	102	92	101	87

"nd" Indicates not detected at listed detection limit.

"int" Indicates that interference prevents determination.

* ANALYZED BY SIM

ACCEPTABLE RECOVERY LIMITS FOR SURROGATE 65% TO 135%

ANALYSES PERFORMED BY: Melissa Harrington

Libby Environmental, Inc.

SPECIAL INTEREST AUTO WRECKING PROJECT

Envitechnology, Inc.
Kent, Washington
Libby Project # L210122-1

3322 South Bay Road NE
Olympia, WA 98506
Phone: (360) 352-2110
FAX: (360) 352-4154
Email: libbyenv@gmail.com

Volatile Organic Compounds by EPA Method 8260D in Soil

Sample Description		B6-0.5	B6-15	B6-15 Dup	B7-0.5	B7-15	B8-0.5
Date Sampled	Reporting	1/21/2021	1/21/2021	1/21/2021	1/21/2021	1/21/2021	1/21/2021
Date Analyzed	Limits	1/25/2021	1/25/2021	1/25/2021	1/25/2021	1/25/2021	1/25/2021
	(mg/kg)	(mg/kg)	(mg/kg)	(mg/kg)	(mg/kg)	(mg/kg)	(mg/kg)
Dichlorodifluoromethane	0.06	nd	nd	nd	nd	nd	nd
Chloromethane	0.06	nd	nd	nd	nd	nd	nd
Vinyl chloride	0.02	nd	nd	nd	nd	nd	nd
Bromomethane	0.09	nd	nd	nd	nd	nd	nd
Chloroethane	0.06	nd	nd	nd	nd	nd	nd
Trichlorofluoromethane	0.05	nd	nd	nd	nd	nd	nd
1,1-Dichloroethene	0.05	nd	nd	nd	nd	nd	nd
Methylene chloride	0.02	nd	nd	nd	nd	nd	nd
Methyl <i>tert</i> - Butyl Ether (MTBE)	0.05	nd	nd	nd	nd	nd	nd
<i>trans</i> -1,2-Dichloroethene	0.03	nd	nd	nd	nd	nd	nd
1,1-Dichloroethane	0.03	nd	nd	nd	nd	nd	nd
2,2-Dichloropropane	0.05	nd	nd	nd	nd	nd	nd
<i>cis</i> -1,2-Dichloroethene	0.03	nd	nd	nd	nd	nd	nd
Chloroform	0.03	nd	nd	nd	nd	nd	nd
1,1,1-Trichloroethane (TCA)	0.03	nd	nd	nd	nd	nd	nd
Carbon tetrachloride	0.03	nd	nd	nd	nd	nd	nd
1,1-Dichloropropene	0.03	nd	nd	nd	nd	nd	nd
Benzene	0.02	nd	nd	nd	nd	nd	nd
1,2-Dichloroethane (EDC)	0.03	nd	nd	nd	nd	nd	nd
Trichloroethene (TCE)	0.02	nd	nd	nd	nd	nd	nd
1,2-Dichloropropane	0.03	nd	nd	nd	nd	nd	nd
Dibromomethane	0.04	nd	nd	nd	nd	nd	nd
Bromodichloromethane	0.03	nd	nd	nd	nd	nd	nd
<i>cis</i> -1,3-Dichloropropene	0.03	nd	nd	nd	nd	nd	nd
Toluene	0.10	nd	nd	nd	nd	nd	nd
Trans-1,3-Dichloropropene	0.03	nd	nd	nd	nd	nd	nd
1,1,2-Trichloroethane	0.03	nd	nd	nd	nd	nd	nd
Tetrachloroethene (PCE)	0.03	0.057	nd	nd	nd	nd	nd
1,3-Dichloropropane	0.05	nd	nd	nd	nd	nd	nd
Dibromochloromethane	0.03	nd	nd	nd	nd	nd	nd
1,2-Dibromoethane (EDB) *	0.005	nd	nd	nd	nd	0.0075	nd
Chlorobenzene	0.03	nd	nd	nd	nd	nd	nd
Ethylbenzene	0.05	nd	nd	nd	nd	nd	nd
1,1,1,2-Tetrachloroethane	0.05	nd	nd	nd	nd	nd	nd
Total Xylenes	0.15	nd	nd	nd	nd	nd	nd
Styrene	0.03	nd	nd	nd	nd	nd	nd

Libby Environmental, Inc.

SPECIAL INTEREST AUTO WRECKING PROJECT

Envitechnology, Inc.
Kent, Washington
Libby Project # L210122-1

3322 South Bay Road NE
Olympia, WA 98506
Phone: (360) 352-2110
FAX: (360) 352-4154
Email: libbyenv@gmail.com

Volatile Organic Compounds by EPA Method 8260D in Soil

Sample Description		B6-0.5	B6-15	B6-15 Dup	B7-0.5	B7-15	B8-0.5
Date Sampled	Reporting	1/21/2021	1/21/2021	1/21/2021	1/21/2021	1/21/2021	1/21/2021
Date Analyzed	Limits	1/25/2021	1/25/2021	1/25/2021	1/25/2021	1/25/2021	1/25/2021
	(mg/kg)	(mg/kg)	(mg/kg)	(mg/kg)	(mg/kg)	(mg/kg)	(mg/kg)
Bromoform	0.15	nd	nd	nd	nd	nd	nd
Isopropylbenzene	0.05	nd	nd	nd	nd	nd	nd
1,1,2,2-Tetrachloroethane	0.15	nd	nd	nd	nd	nd	nd
Bromobenzene	0.04	nd	nd	nd	nd	nd	nd
n-Propylbenzene	0.04	nd	nd	nd	nd	nd	nd
1,2,3-Trichloropropane	0.04	nd	nd	nd	nd	nd	nd
2-Chlorotoluene	0.04	nd	nd	nd	nd	nd	nd
1,3,5-Trimethylbenzene	0.04	nd	nd	nd	nd	nd	nd
4-Chlorotoluene	0.04	nd	nd	nd	nd	nd	nd
tert-Butylbenzene	0.04	nd	nd	nd	nd	nd	nd
1,2,4-Trimethylbenzene	0.04	nd	nd	nd	nd	nd	nd
sec-Butylbenzene	0.04	nd	nd	nd	nd	nd	nd
p-Isopropyltoluene	0.04	nd	nd	nd	nd	nd	nd
1,3-Dichlorobenzene	0.04	nd	nd	nd	nd	nd	nd
1,4-Dichlorobenzene	0.04	nd	nd	nd	nd	nd	nd
n-Butylbenzene	0.04	nd	nd	nd	nd	nd	nd
1,2-Dichlorobenzene	0.04	nd	nd	nd	nd	nd	nd
1,2-Dibromo-3-Chloropropane	0.15	nd	nd	nd	nd	nd	nd
1,2,4-Trichlorobenzene	0.15	nd	nd	nd	nd	nd	nd
Hexachloro-1,3-butadiene	0.15	nd	nd	nd	nd	nd	nd
Naphthalene	0.15	nd	nd	nd	nd	nd	nd
1,2,3-Trichlorobenzene	0.15	nd	nd	nd	nd	nd	nd
Surrogate Recovery							
Dibromofluoromethane		106	110	116	109	111	112
1,2-Dichloroethane-d4		99	104	115	105	109	108
Toluene-d8		67	65	67	108	78	89
4-Bromofluorobenzene		92	91	85	66	89	88

"nd" Indicates not detected at listed detection limit.

"int" Indicates that interference prevents determination.

* ANALYZED BY SIM

ACCEPTABLE RECOVERY LIMITS FOR SURROGATE 65% TO 135%

ANALYSES PERFORMED BY: Melissa Harrington

Libby Environmental, Inc.

SPECIAL INTEREST AUTO WRECKING PROJECT

Envitechnology, Inc.
Kent, Washington
Libby Project # L210122-1

3322 South Bay Road NE
Olympia, WA 98506
Phone: (360) 352-2110
FAX: (360) 352-4154
Email: libbyenv@gmail.com

Volatile Organic Compounds by EPA Method 8260D in Soil

Sample Description		B8-15	B9-0.5	B9-15	B10-0.5	B10-15	B10-15 Dup
Date Sampled	Reporting	1/21/2021	1/21/2021	1/21/2021	1/21/2021	1/21/2021	1/21/2021
Date Analyzed	Limits	1/25/2021	1/25/2021	1/25/2021	1/25/2021	1/25/2021	1/25/2021
	(mg/kg)	(mg/kg)	(mg/kg)	(mg/kg)	(mg/kg)	(mg/kg)	(mg/kg)
Dichlorodifluoromethane	0.06	nd	nd	nd	nd	nd	nd
Chloromethane	0.06	nd	nd	nd	nd	nd	nd
Vinyl chloride	0.02	nd	nd	nd	nd	nd	nd
Bromomethane	0.09	nd	nd	nd	nd	nd	nd
Chloroethane	0.06	nd	nd	nd	nd	nd	nd
Trichlorofluoromethane	0.05	nd	nd	nd	nd	nd	nd
1,1-Dichloroethene	0.05	nd	nd	nd	nd	nd	nd
Methylene chloride	0.02	nd	nd	nd	nd	nd	nd
Methyl <i>tert</i> - Butyl Ether (MTBE)	0.05	nd	nd	nd	nd	nd	nd
<i>trans</i> -1,2-Dichloroethene	0.03	nd	nd	nd	nd	nd	nd
1,1-Dichloroethane	0.03	nd	nd	nd	nd	nd	nd
2,2-Dichloropropane	0.05	nd	nd	nd	nd	nd	nd
<i>cis</i> -1,2-Dichloroethene	0.03	nd	nd	nd	nd	nd	nd
Chloroform	0.03	nd	nd	nd	nd	nd	nd
1,1,1-Trichloroethane (TCA)	0.03	nd	nd	nd	nd	nd	nd
Carbon tetrachloride	0.03	nd	nd	nd	nd	nd	nd
1,1-Dichloropropene	0.03	nd	nd	nd	nd	nd	nd
Benzene	0.02	nd	nd	nd	nd	nd	nd
1,2-Dichloroethane (EDC)	0.03	nd	nd	nd	nd	nd	nd
Trichloroethene (TCE)	0.02	nd	nd	nd	nd	nd	nd
1,2-Dichloropropane	0.03	nd	nd	nd	nd	nd	nd
Dibromomethane	0.04	nd	nd	nd	nd	nd	nd
Bromodichloromethane	0.03	nd	nd	nd	nd	nd	nd
<i>cis</i> -1,3-Dichloropropene	0.03	nd	nd	nd	nd	nd	nd
Toluene	0.10	nd	nd	nd	nd	nd	nd
Trans-1,3-Dichloropropene	0.03	nd	nd	nd	nd	nd	nd
1,1,2-Trichloroethane	0.03	nd	nd	nd	nd	nd	nd
Tetrachloroethene (PCE)	0.03	nd	nd	nd	nd	nd	nd
1,3-Dichloropropane	0.05	nd	nd	nd	nd	nd	nd
Dibromochloromethane	0.03	nd	nd	nd	nd	nd	nd
1,2-Dibromoethane (EDB) *	0.005	nd	nd	nd	nd	nd	nd
Chlorobenzene	0.03	nd	nd	nd	nd	nd	nd
Ethylbenzene	0.05	nd	nd	nd	nd	nd	nd
1,1,1,2-Tetrachloroethane	0.05	nd	nd	nd	nd	nd	nd
Total Xylenes	0.15	nd	nd	nd	nd	nd	nd
Styrene	0.03	nd	nd	nd	nd	nd	nd

Libby Environmental, Inc.

SPECIAL INTEREST AUTO WRECKING PROJECT

Envitechnology, Inc.
Kent, Washington
Libby Project # L210122-1

3322 South Bay Road NE
Olympia, WA 98506
Phone: (360) 352-2110
FAX: (360) 352-4154
Email: libbyenv@gmail.com

Volatile Organic Compounds by EPA Method 8260D in Soil

Sample Description		B8-15	B9-0.5	B9-15	B10-0.5	B10-15	B10-15 Dup
Date Sampled	Reporting	1/21/2021	1/21/2021	1/21/2021	1/21/2021	1/21/2021	1/21/2021
Date Analyzed	Limits	1/25/2021	1/25/2021	1/25/2021	1/25/2021	1/25/2021	1/25/2021
	(mg/kg)	(mg/kg)	(mg/kg)	(mg/kg)	(mg/kg)	(mg/kg)	(mg/kg)
Bromoform	0.15	nd	nd	nd	nd	nd	nd
Isopropylbenzene	0.05	nd	nd	nd	nd	nd	nd
1,1,2,2-Tetrachloroethane	0.15	nd	nd	nd	nd	nd	nd
Bromobenzene	0.04	nd	nd	nd	nd	nd	nd
n-Propylbenzene	0.04	nd	nd	nd	nd	nd	nd
1,2,3-Trichloropropane	0.04	nd	nd	nd	nd	nd	nd
2-Chlorotoluene	0.04	nd	nd	nd	nd	nd	nd
1,3,5-Trimethylbenzene	0.04	nd	nd	nd	nd	nd	nd
4-Chlorotoluene	0.04	nd	nd	nd	nd	nd	nd
tert-Butylbenzene	0.04	nd	nd	nd	nd	nd	nd
1,2,4-Trimethylbenzene	0.04	nd	nd	nd	nd	nd	nd
sec-Butylbenzene	0.04	nd	nd	nd	nd	nd	nd
p-Isopropyltoluene	0.04	nd	nd	nd	nd	nd	nd
1,3-Dichlorobenzene	0.04	nd	nd	nd	nd	nd	nd
1,4-Dichlorobenzene	0.04	nd	nd	nd	nd	nd	nd
n-Butylbenzene	0.04	nd	nd	nd	nd	nd	nd
1,2-Dichlorobenzene	0.04	nd	nd	nd	nd	nd	nd
1,2-Dibromo-3-Chloropropane	0.15	nd	nd	nd	nd	nd	nd
1,2,4-Trichlorobenzene	0.15	nd	nd	nd	nd	nd	nd
Hexachloro-1,3-butadiene	0.15	nd	nd	nd	nd	nd	nd
Naphthalene	0.15	nd	nd	nd	nd	nd	nd
1,2,3-Trichlorobenzene	0.15	nd	nd	nd	nd	nd	nd
Surrogate Recovery							
Dibromofluoromethane		112	112	110	107	110	112
1,2-Dichloroethane-d4		113	107	107	108	110	107
Toluene-d8		98	107	65	99	102	91
4-Bromofluorobenzene		81	78	84	87	69	85

"nd" Indicates not detected at listed detection limit.

"int" Indicates that interference prevents determination.

* ANALYZED BY SIM

ACCEPTABLE RECOVERY LIMITS FOR SURROGATE 65% TO 135%

ANALYSES PERFORMED BY: Melissa Harrington

Libby Environmental, Inc.

SPECIAL INTEREST AUTO WRECKING PROJECT

Envitechnology, Inc.
Kent, Washington
Libby Project # L210122-1

3322 South Bay Road NE
Olympia, WA 98506
Phone: (360) 352-2110
FAX: (360) 352-4154
Email: libbyenv@gmail.com

Volatile Organic Compounds by EPA Method 8260D in Soil

Sample Description		Method
		Blank
Date Sampled	Reporting	N/A
Date Analyzed	Limits	1/25/2021
	(mg/kg)	(mg/kg)
Dichlorodifluoromethane	0.06	nd
Chloromethane	0.06	nd
Vinyl chloride	0.02	nd
Bromomethane	0.09	nd
Chloroethane	0.06	nd
Trichlorofluoromethane	0.05	nd
1,1-Dichloroethene	0.05	nd
Methylene chloride	0.02	nd
Methyl <i>tert</i> - Butyl Ether (MTBE)	0.05	nd
<i>trans</i> -1,2-Dichloroethene	0.03	nd
1,1-Dichloroethane	0.03	nd
2,2-Dichloropropane	0.05	nd
<i>cis</i> -1,2-Dichloroethene	0.03	nd
Chloroform	0.03	nd
1,1,1-Trichloroethane (TCA)	0.03	nd
Carbon tetrachloride	0.03	nd
1,1-Dichloropropene	0.03	nd
Benzene	0.02	nd
1,2-Dichloroethane (EDC)	0.03	nd
Trichloroethene (TCE)	0.02	nd
1,2-Dichloropropane	0.03	nd
Dibromomethane	0.04	nd
Bromodichloromethane	0.03	nd
<i>cis</i> -1,3-Dichloropropene	0.03	nd
Toluene	0.10	nd
Trans-1,3-Dichloropropene	0.03	nd
1,1,2-Trichloroethane	0.03	nd
Tetrachloroethene (PCE)	0.03	nd
1,3-Dichloropropane	0.05	nd
Dibromochloromethane	0.03	nd
1,2-Dibromoethane (EDB) *	0.005	nd
Chlorobenzene	0.03	nd
Ethylbenzene	0.05	nd
1,1,1,2-Tetrachloroethane	0.05	nd
Total Xylenes	0.15	nd
Styrene	0.03	nd

Libby Environmental, Inc.

SPECIAL INTEREST AUTO WRECKING PROJECT

Envitechnology, Inc.
Kent, Washington
Libby Project # L210122-1

3322 South Bay Road NE
Olympia, WA 98506
Phone: (360) 352-2110
FAX: (360) 352-4154
Email: libbyenv@gmail.com

Volatile Organic Compounds by EPA Method 8260D in Soil

Sample Description		Method
		Blank
Date Sampled	Reporting	N/A
Date Analyzed	Limits	1/25/2021
	(mg/kg)	(mg/kg)
Bromoform	0.15	nd
Isopropylbenzene	0.05	nd
1,1,2,2-Tetrachloroethane	0.15	nd
Bromobenzene	0.04	nd
n-Propylbenzene	0.04	nd
1,2,3-Trichloropropane	0.04	nd
2-Chlorotoluene	0.04	nd
1,3,5-Trimethylbenzene	0.04	nd
4-Chlorotoluene	0.04	nd
tert-Butylbenzene	0.04	nd
1,2,4-Trimethylbenzene	0.04	nd
sec-Butylbenzene	0.04	nd
p-Isopropyltoluene	0.04	nd
1,3-Dichlorobenzene	0.04	nd
1,4-Dichlorobenzene	0.04	nd
n-Butylbenzene	0.04	nd
1,2-Dichlorobenzene	0.04	nd
1,2-Dibromo-3-Chloropropane	0.15	nd
1,2,4-Trichlorobenzene	0.15	nd
Hexachloro-1,3-butadiene	0.15	nd
Naphthalene	0.15	nd
1,2,3-Trichlorobenzene	0.15	nd
Surrogate Recovery		
Dibromofluoromethane		121
1,2-Dichloroethane-d4		124
Toluene-d8		81
4-Bromofluorobenzene		89

"nd" Indicates not detected at listed detection limit.

"int" Indicates that interference prevents determination.

* ANALYZED BY SIM

ACCEPTABLE RECOVERY LIMITS FOR SURROGATE 65% TO 135%

ANALYSES PERFORMED BY: Melissa Harrington

Libby Environmental, Inc.

SPECIAL INTEREST AUTO WRECKING PROJECT

Envitechnology, Inc.
Kent, Washington
Libby Project # L210122-1

3322 South Bay Road NE
Olympia, WA 98506
Phone: (360) 352-2110
FAX: (360) 352-4154
Email: libbyenv@gmail.com

QA/QC for Volatile Organic Compounds by EPA Method 8260D in Soil

Matrix Spike Sample Identification: L210121-1								
Date Analyzed: 1/22/2021								
	Spiked Conc. (mg/kg)	MS Response (mg/kg)	MSD Response (mg/kg)	MS Recovery (%)	MSD Recovery (%)	RPD (%)	Limits Recovery (%)	Data Flag
Dichlorodifluoromethane	0.25	0.26	0.23	104	92	12.2	65-135	S
Chloromethane	0.25	0.18	0.17	72	68	5.7	65-135	
Vinyl chloride	0.25	0.20	0.21	80	84	4.9	65-135	
Bromomethane	0.25	0.35	0.36	140	144	2.8	65-135	
Chloroethane	0.25	0.28	0.22	112	88	24.0	65-135	
Trichlorofluoromethane	0.25	0.24	0.27	96	108	11.8	65-135	
1,1-Dichloroethene	0.25	0.27	0.28	108	112	3.6	65-135	
Methylene chloride	0.25	0.25	0.27	100	108	7.7	65-135	
Methyl <i>tert</i> - Butyl Ether (MTBE)	0.25	0.24	0.24	96	96	0.0	65-135	
<i>trans</i> -1,2-Dichloroethene	0.25	0.28	0.26	112	104	7.4	65-135	
1,1-Dichloroethane	0.25	0.30	0.31	120	124	3.3	65-135	
2,2-Dichloropropane	0.25	0.28	0.29	112	116	3.5	65-135	
<i>cis</i> -1,2-Dichloroethene	0.25	0.31	0.30	124	120	3.3	65-135	
Chloroform	0.25	0.31	0.32	124	128	3.2	65-135	
1,1,1-Trichloroethane (TCA)	0.25	0.30	0.30	120	120	0.0	65-135	
Carbon tetrachloride	0.25	0.33	0.33	132	132	0.0	65-135	S
1,1-Dichloropropene	0.25	0.27	0.26	108	104	3.8	65-135	
Benzene	0.25	0.28	0.29	112	116	3.5	65-135	
1,2-Dichloroethane (EDC)	0.25	0.31	0.29	124	116	6.7	65-135	
Trichloroethene (TCE)	0.25	0.20	0.21	80	84	4.9	65-135	
1,2-Dichloropropane	0.25	0.24	0.19	96	76	23.3	65-135	
Dibromomethane	0.25	0.24	0.25	96	100	4.1	65-135	
Bromodichloromethane	0.25	0.29	0.24	116	96	18.9	65-135	
<i>cis</i> -1,3-Dichloropropene	0.25	0.13	0.14	52	56	7.4	65-135	
Toluene	0.25	0.17	0.18	68	72	5.7	65-135	
Trans-1,3-Dichloropropene	0.25	0.22	0.22	88	88	0.0	65-135	S
1,1,2-Trichloroethane	0.25	0.33	0.33	132	132	0.0	65-135	
Tetrachloroethene (PCE)	0.25	0.27	0.21	108	84	25.0	65-135	
1,3-Dichloropropane	0.25	0.24	0.24	96	96	0.0	65-135	
Dibromochloromethane	0.25	0.34	0.34	136	136	0.0	65-135	
1,2-Dibromoethane (EDB)	0.25	0.257	0.225	103	90	13.3	65-135	
Chlorobenzene	0.25	0.29	0.29	116	116	0.0	65-135	
Ethylbenzene	0.25	0.24	0.24	96	96	0.0	65-135	
1,1,1,2-Tetrachloroethane	0.25	0.38	0.37	152	148	2.7	65-135	
Total Xylenes	0.75	0.65	0.63	87	84	3.1	65-135	
Styrene	0.25	0.19	0.20	76	80	5.1	65-135	

Libby Environmental, Inc.

SPECIAL INTEREST AUTO WRECKING PROJECT

Envitechnology, Inc.
Kent, Washington
Libby Project # L210122-1

3322 South Bay Road NE
Olympia, WA 98506
Phone: (360) 352-2110
FAX: (360) 352-4154
Email: libbyenv@gmail.com

QA/QC for Volatile Organic Compounds by EPA Method 8260D in Soil

Matrix Spike Sample Identification: L210121-1								
Date Analyzed: 1/22/2021								
	Spiked Conc. (mg/kg)	MS Response (mg/kg)	MSD Response (mg/kg)	MS Recovery (%)	MSD Recovery (%)	RPD (%)	Limits Recovery (%)	Data Flag
Bromoform	0.25	0.32	0.35	128	140	9.0	65-135	S
Isopropylbenzene	0.25	0.19	0.18	76	72	5.4	65-135	
1,1,2,2-Tetrachloroethane	0.25	0.28	0.28	112	112	0.0	65-135	
Bromobenzene	0.25	0.24	0.23	96	92	4.3	65-135	
n-Propylbenzene	0.25	0.20	0.20	80	80	0.0	65-135	
1,2,3-Trichloropropane	0.25	0.27	0.29	108	116	7.1	65-135	
2-Chlorotoluene	0.25	0.20	0.19	80	76	5.1	65-135	
1,3,5-Trimethylbenzene	0.25	0.19	0.19	76	76	0.0	65-135	
4-Chlorotoluene	0.25	0.18	0.19	72	76	5.4	65-135	
tert-Butylbenzene	0.25	0.17	0.16	68	64	6.1	65-135	
1,2,4-Trimethylbenzene	0.25	0.19	0.19	76	76	0.0	65-135	
sec-Butylbenzene	0.25	0.20	0.21	80	84	4.9	65-135	
Isopropyltoluene	0.25	0.17	0.17	68	68	0.0	65-135	
1,3-Dichlorobenzene	0.25	0.25	0.25	100	100	0.0	65-135	
1,4-Dichlorobenzene	0.25	0.27	0.27	108	108	0.0	65-135	
n-Butylbenzene	0.25	0.16	0.17	64	68	6.1	65-135	S
1,2-Dichlorobenzene	0.25	0.23	0.22	92	88	4.4	65-135	
1,2-Dibromo-3-Chloropropane	0.25	0.12	0.11	48	44	8.7	65-135	S
1,2,4-Trichlorobenzene	0.25	0.17	0.17	68	68	0.0	65-135	
Hexachloro-1,3-butadiene	0.25	0.20	0.25	80	100	22.2	65-135	
Naphthalene	0.25	0.13	0.14	52	56	7.4	65-135	S
1,2,3-Trichlorobenzene	0.25	0.21	0.21	84	84	0.0	65-135	
Surrogate Recovery (%)								
				MS	MSD			
Dibromofluoromethane				127	126		65-135	
1,2-Dichloroethane-d4				125	120		65-135	
Toluene-d8				66	65		65-135	
4-Bromofluorobenzene				123	104		65-135	

ACCEPTABLE RPD IS 35%

“S” Spike compound recovery is outside acceptance limits.

ANALYSES PERFORMED BY: Melissa Harrington

Libby Environmental, Inc.

SPECIAL INTEREST AUTO WRECKING PROJECT

Envitechnology, Inc.
Kent, Washington
Libby Project # L210122-1

3322 South Bay Road NE
Olympia, WA 98506
Phone: (360) 352-2110
FAX: (360) 352-4154
Email: libbyenv@gmail.com

Laboratory Control Sample

Date Analyzed: 1/22/2021					
	Spiked Conc. (mg/kg)	LCS Response (mg/kg)	LCS Recovery (%)	LCS Recovery Limits (%)	Data Flag
Dichlorodifluoromethane	0.25	0.24	95	80-120	
Chloromethane	0.25	0.21	84	80-120	
Vinyl chloride	0.25	0.21	83	80-120	
Bromomethane	0.25	0.29	116	80-120	
Chloroethane	0.25	0.28	110	80-120	
Trichlorofluoromethane	0.25	0.29	117	80-120	
1,1-Dichloroethene	0.25	0.28	112	80-120	
Methylene chloride	0.25	0.29	116	80-120	
Methyl <i>tert</i> - Butyl Ether (MTBE)	0.25	0.22	87	80-120	
<i>trans</i> -1,2-Dichloroethene	0.25	0.29	116	80-120	
1,1-Dichloroethane	0.25	0.30	119	80-120	
2,2-Dichloropropane	0.25	0.29	117	80-120	
<i>cis</i> -1,2-Dichloroethene	0.25	0.30	119	80-120	
Chloroform	0.25	0.29	117	80-120	
1,1,1-Trichloroethane (TCA)	0.25	0.29	115	80-120	
Carbon tetrachloride	0.25	0.28	113	80-120	
1,1-Dichloropropene	0.25	0.29	116	80-120	
Benzene	0.25	0.24	97	80-120	
1,2-Dichloroethane (EDC)	0.25	0.23	90	80-120	
Trichloroethene (TCE)	0.25	0.20	80	80-120	
1,2-Dichloropropane	0.25	0.21	82	80-120	
Dibromomethane	0.25	0.20	81	80-120	
Bromodichloromethane	0.25	0.26	104	80-120	
<i>cis</i> -1,3-Dichloropropene	0.25	0.22	87	80-120	
Toluene	0.25	0.21	83	80-120	
Trans-1,3-Dichloropropene	0.25	0.22	87	80-120	
1,1,2-Trichloroethane	0.25	0.30	119	80-120	
Tetrachloroethene (PCE)	0.25	0.28	113	80-120	
1,3-Dichloropropane	0.25	0.22	90	80-120	
Dibromochloromethane	0.25	0.29	117	80-120	
1,2-Dibromoethane (EDB)	0.25	0.250	100	80-120	
Chlorobenzene	0.25	0.30	118	80-120	
Ethylbenzene	0.25	0.25	100	80-120	
1,1,1,2-Tetrachloroethane	0.25	0.30	119	80-120	
Total Xylenes	0.75	0.73	97	80-120	
Styrene	0.25	0.24	98	80-120	

Libby Environmental, Inc.

SPECIAL INTEREST AUTO WRECKING PROJECT

Envitechnology, Inc.
Kent, Washington
Libby Project # L210122-1

3322 South Bay Road NE
Olympia, WA 98506
Phone: (360) 352-2110
FAX: (360) 352-4154
Email: libbyenv@gmail.com

Laboratory Control Sample

Date Analyzed: 1/22/2021					
	Spiked Conc. (mg/kg)	LCS Response (mg/kg)	LCS Recovery (%)	LCS Recovery Limits (%)	Data Flag
Bromoform	0.25	0.27	109	80-120	
Isopropylbenzene	0.25	0.21	84	80-120	
1,1,2,2-Tetrachloroethane	0.25	0.24	96	80-120	
Bromobenzene	0.25	0.27	108	80-120	
n-Propylbenzene	0.25	0.23	94	80-120	
1,2,3-Trichloropropane	0.25	0.24	96	80-120	
2-Chlorotoluene	0.25	0.24	94	80-120	
1,3,5-Trimethylbenzene	0.25	0.23	93	80-120	
4-Chlorotoluene	0.25	0.23	92	80-120	
tert-Butylbenzene	0.25	0.21	83	80-120	
1,2,4-Trimethylbenzene	0.25	0.23	93	80-120	
sec-Butylbenzene	0.25	0.25	102	80-120	
Isopropyltoluene	0.25	0.21	83	80-120	
1,3-Dichlorobenzene	0.25	0.30	119	80-120	
1,4-Dichlorobenzene	0.25	0.30	120	80-120	
n-Butylbenzene	0.25	0.21	85	80-120	
1,2-Dichlorobenzene	0.25	0.25	102	80-120	
1,2-Dibromo-3-Chloropropane	0.25	0.24	97	80-120	
1,2,4-Trichlorobenzene	0.25	0.21	85	80-120	
Hexachloro-1,3-butadiene	0.25	0.29	117	80-120	
Naphthalene	0.25	0.24	94	80-120	
1,2,3-Trichlorobenzene	0.25	0.24	95	80-120	
Surrogate Recovery					
Dibromofluoromethane			125	65-135	
1,2-Dichloroethane-d4			95	65-135	
Toluene-d8			97	65-135	
4-Bromofluorobenzene			101	65-135	

ANALYSES PERFORMED BY: Melissa Harrington

Libby Environmental, Inc.

SPECIAL INTEREST AUTO WRECKING PROJECT

Envitechnology, Inc.
Kent, Washington
Libby Project # L210122-1

3322 South Bay Road NE
Olympia, WA 98506
Phone: (360) 352-2110
FAX: (360) 352-4154
Email: libbyenv@gmail.com

Volatile Organic Compounds by EPA Method 8260D in Water

Sample Description		Method Blank	W6	W7	W7 Dup	W8	W9
Date Sampled	Reporting	N/A	1/21/2021	1/21/2021	1/21/2021	1/21/2021	1/21/2021
Date Analyzed	Limits	1/25/2021	1/25/2021	1/25/2021	1/25/2021	1/25/2021	1/25/2021
	(µg/L)	(µg/L)	(µg/L)	(µg/L)	(µg/L)	(µg/L)	(µg/L)
Dichlorodifluoromethane	2.0	nd	nd	nd	nd	nd	nd
Chloromethane	2.0	nd	nd	nd	nd	nd	nd
Vinyl chloride	0.2	nd	nd	nd	nd	nd	nd
Bromomethane	2.0	nd	nd	nd	nd	nd	nd
Chloroethane	2.0	nd	nd	nd	nd	nd	nd
Trichlorofluoromethane	2.0	nd	nd	nd	nd	nd	nd
1,1-Dichloroethene	0.5	nd	nd	nd	nd	nd	nd
Methylene chloride	1.0	nd	nd	nd	nd	nd	nd
Methyl <i>tert</i> - Butyl Ether (MTBE)	5.0	nd	nd	nd	nd	nd	nd
<i>trans</i> -1,2-Dichloroethene	1.0	nd	nd	nd	nd	nd	nd
1,1-Dichloroethane	1.0	nd	nd	nd	nd	nd	nd
2,2-Dichloropropane	2.0	nd	nd	nd	nd	nd	nd
<i>cis</i> -1,2-Dichloroethene	1.0	nd	nd	nd	nd	nd	nd
Chloroform	1.0	nd	nd	nd	nd	nd	nd
1,1,1-Trichloroethane (TCA)	1.0	nd	nd	nd	nd	nd	nd
Carbon tetrachloride	1.0	nd	nd	nd	nd	nd	nd
1,1-Dichloropropene	1.0	nd	nd	nd	nd	nd	nd
Benzene	1.0	nd	nd	nd	nd	nd	nd
1,2-Dichloroethane (EDC)	1.0	nd	nd	nd	nd	nd	nd
Trichloroethene (TCE)	0.4	nd	nd	nd	nd	nd	nd
1,2-Dichloropropane	1.0	nd	nd	nd	nd	nd	nd
Dibromomethane	1.0	nd	nd	nd	nd	nd	nd
Bromodichloromethane	1.0	nd	nd	nd	nd	nd	nd
<i>cis</i> -1,3-Dichloropropene	1.0	nd	nd	nd	nd	nd	nd
Toluene	1.0	nd	nd	nd	nd	nd	nd
Trans-1,3-Dichloropropene	1.0	nd	nd	nd	nd	nd	nd
1,1,2-Trichloroethane	1.0	nd	nd	nd	nd	nd	nd
Tetrachloroethene (PCE)	1.0	nd	nd	nd	nd	nd	nd
1,3-Dichloropropane	1.0	nd	nd	nd	nd	nd	nd
Dibromochloromethane	1.0	nd	nd	nd	nd	nd	nd
1,2-Dibromoethane (EDB) *	0.01	nd	nd	nd	nd	nd	nd
Chlorobenzene	1.0	nd	nd	nd	nd	nd	nd
Ethylbenzene	1.0	nd	nd	nd	nd	nd	nd
1,1,1,2-Tetrachloroethane	1.0	nd	nd	nd	nd	nd	nd
Total Xylenes	2.0	nd	nd	nd	nd	nd	nd
Styrene	1.0	nd	nd	nd	nd	nd	nd

Libby Environmental, Inc.

SPECIAL INTEREST AUTO WRECKING PROJECT

Envitechnology, Inc.

Kent, Washington

Libby Project # L210122-1

3322 South Bay Road NE

Olympia, WA 98506

Phone: (360) 352-2110

FAX: (360) 352-4154

Email: libbyenv@gmail.com

Volatile Organic Compounds by EPA Method 8260D in Water

Sample Description	Method	W6	W7	W7 Dup	W8	W9
	Blank					
Date Sampled	Reporting	N/A	1/21/2021	1/21/2021	1/21/2021	1/21/2021
Date Analyzed	Limits	1/25/2021	1/25/2021	1/25/2021	1/25/2021	1/25/2021
	(µg/L)	(µg/L)	(µg/L)	(µg/L)	(µg/L)	(µg/L)
Bromoform	1.0	nd	nd	nd	nd	nd
Isopropylbenzene	4.0	nd	nd	nd	nd	nd
1,1,2,2-Tetrachloroethane	1.0	nd	nd	nd	nd	nd
Bromobenzene	1.0	nd	nd	nd	nd	nd
n-Propylbenzene	1.0	nd	nd	nd	nd	nd
1,2,3-Trichloropropane	1.0	nd	nd	nd	nd	nd
2-Chlorotoluene	1.0	nd	nd	nd	nd	nd
1,3,5-Trimethylbenzene	1.0	nd	nd	nd	nd	nd
4-Chlorotoluene	1.0	nd	nd	nd	nd	nd
tert-Butylbenzene	1.0	nd	nd	nd	nd	nd
1,2,4-Trimethylbenzene	1.0	nd	nd	nd	nd	nd
sec-Butylbenzene	1.0	nd	nd	nd	nd	nd
p-Isopropyltoluene	1.0	nd	nd	nd	nd	nd
1,3-Dichlorobenzene	1.0	nd	nd	nd	nd	nd
1,4-Dichlorobenzene	1.0	nd	nd	nd	nd	nd
n-Butylbenzene	1.0	nd	nd	nd	nd	nd
1,2-Dichlorobenzene	1.0	nd	nd	nd	nd	nd
1,2-Dibromo-3-Chloropropane	1.0	nd	nd	nd	nd	nd
1,2,4-Trichlorobenzene	2.0	nd	nd	nd	nd	nd
Hexachloro-1,3-butadiene	5.0	nd	nd	nd	nd	nd
Naphthalene	5.0	nd	nd	nd	nd	nd
1,2,3-Trichlorobenzene	5.0	nd	nd	nd	nd	nd
Surrogate Recovery						
Dibromofluoromethane		101	112	105	114	100
1,2-Dichloroethane-d4		111	101	111	119	105
Toluene-d8		92	99	94	100	99
4-Bromofluorobenzene		86	86	87	88	85

"nd" Indicates not detected at listed detection limit.

"int" Indicates that interference prevents determination.

* ANALYZED BY SIM

ACCEPTABLE RECOVERY LIMITS FOR SURROGATE 65% TO 135%

ANALYSES PERFORMED BY: Melissa Harrington

Libby Environmental, Inc.

SPECIAL INTEREST AUTO WRECKING PROJECT

Envitechnology, Inc.
Kent, Washington
Libby Project # L210122-1

3322 South Bay Road NE
Olympia, WA 98506
Phone: (360) 352-2110
FAX: (360) 352-4154
Email: libbyenv@gmail.com

Volatile Organic Compounds by EPA Method 8260D in Water

Sample Description		W10
Date Sampled	Reporting	1/21/2021
Date Analyzed	Limits	1/25/2021
	(µg/L)	(µg/L)
Dichlorodifluoromethane	2.0	nd
Chloromethane	2.0	nd
Vinyl chloride	0.2	nd
Bromomethane	2.0	nd
Chloroethane	2.0	nd
Trichlorofluoromethane	2.0	nd
1,1-Dichloroethene	0.5	nd
Methylene chloride	1.0	nd
Methyl <i>tert</i> - Butyl Ether (MTBE)	5.0	nd
<i>trans</i> -1,2-Dichloroethene	1.0	nd
1,1-Dichloroethane	1.0	nd
2,2-Dichloropropane	2.0	nd
<i>cis</i> -1,2-Dichloroethene	1.0	nd
Chloroform	1.0	nd
1,1,1-Trichloroethane (TCA)	1.0	nd
Carbon tetrachloride	1.0	nd
1,1-Dichloropropene	1.0	nd
Benzene	1.0	nd
1,2-Dichloroethane (EDC)	1.0	nd
Trichloroethene (TCE)	0.4	nd
1,2-Dichloropropane	1.0	nd
Dibromomethane	1.0	nd
Bromodichloromethane	1.0	nd
<i>cis</i> -1,3-Dichloropropene	1.0	nd
Toluene	1.0	nd
Trans-1,3-Dichloropropene	1.0	nd
1,1,2-Trichloroethane	1.0	nd
Tetrachloroethene (PCE)	1.0	nd
1,3-Dichloropropane	1.0	nd
Dibromochloromethane	1.0	nd
1,2-Dibromoethane (EDB) *	0.01	nd
Chlorobenzene	1.0	nd
Ethylbenzene	1.0	nd
1,1,1,2-Tetrachloroethane	1.0	nd
Total Xylenes	2.0	nd
Styrene	1.0	nd

Libby Environmental, Inc.

SPECIAL INTEREST AUTO WRECKING PROJECT

Envitechnology, Inc.
Kent, Washington
Libby Project # L210122-1

3322 South Bay Road NE
Olympia, WA 98506
Phone: (360) 352-2110
FAX: (360) 352-4154
Email: libbyenv@gmail.com

Volatile Organic Compounds by EPA Method 8260D in Water

Sample Description		W10
Date Sampled	Reporting	1/21/2021
Date Analyzed	Limits	1/25/2021
	(µg/L)	(µg/L)
Bromoform	1.0	nd
Isopropylbenzene	4.0	nd
1,1,2,2-Tetrachloroethane	1.0	nd
Bromobenzene	1.0	nd
n-Propylbenzene	1.0	nd
1,2,3-Trichloropropane	1.0	nd
2-Chlorotoluene	1.0	nd
1,3,5-Trimethylbenzene	1.0	nd
4-Chlorotoluene	1.0	nd
tert-Butylbenzene	1.0	nd
1,2,4-Trimethylbenzene	1.0	nd
sec-Butylbenzene	1.0	nd
p-Isopropyltoluene	1.0	nd
1,3-Dichlorobenzene	1.0	nd
1,4-Dichlorobenzene	1.0	nd
n-Butylbenzene	1.0	nd
1,2-Dichlorobenzene	1.0	nd
1,2-Dibromo-3-Chloropropane	1.0	nd
1,2,4-Trichlorobenzene	2.0	nd
Hexachloro-1,3-butadiene	5.0	nd
Naphthalene	5.0	nd
1,2,3-Trichlorobenzene	5.0	nd
Surrogate Recovery		
Dibromofluoromethane		101
1,2-Dichloroethane-d4		109
Toluene-d8		91
4-Bromofluorobenzene		82

"nd" Indicates not detected at listed detection limit.

"int" Indicates that interference prevents determination.

* ANALYZED BY SIM

ACCEPTABLE RECOVERY LIMITS FOR SURROGATE 65% TO 135%

ANALYSES PERFORMED BY: Melissa Harrington

Libby Environmental, Inc.

SPECIAL INTEREST AUTO WRECKING PROJECT

Envitechnology, Inc.
Kent, Washington
Libby Project # L210122-1

3322 South Bay Road NE
Olympia, WA 98506
Phone: (360) 352-2110
FAX: (360) 352-4154
Email: libbyenv@gmail.com

QA/QC for Volatile Organic Compounds by EPA Method 8260D in Water

Matrix Spike Sample Identification: W7								
Date Analyzed: 1/25/2021								
	Spiked Conc. (µg/L)	MS Response (µg/L)	MSD Response (µg/L)	MS Recovery (%)	MSD Recovery (%)	RPD (%)	Limits Recovery (%)	Data Flag
Dichlorodifluoromethane	4.0	3.3	3.5	82	89	8.2	65-135	
Chloromethane	4.0	4.8	4.7	120	117	2.7	65-135	
Vinyl chloride	4.0	3.7	3.2	92	79	15.5	65-135	
Bromomethane	4.0	4.2	4.6	106	115	8.4	65-135	
Chloroethane	4.0	3.5	3.1	87	78	10.3	65-135	
Trichlorofluoromethane	4.0	4.5	4.6	113	115	2.2	65-135	
1,1-Dichloroethene	4.0	4.1	4.0	103	100	2.7	65-135	
Methylene chloride	4.0	4.0	4.0	99	100	0.8	65-135	
Methyl <i>tert</i> - Butyl Ether (MTBE)	4.0	4.1	4.1	103	103	0.2	65-135	
<i>trans</i> -1,2-Dichloroethene	4.0	4.0	4.0	101	99	1.7	65-135	
1,1-Dichloroethane	4.0	4.1	4.4	103	111	7.5	65-135	
2,2-Dichloropropane	4.0	3.9	3.9	99	97	1.5	65-135	
<i>cis</i> -1,2-Dichloroethene	4.0	4.2	4.5	104	113	8.3	65-135	
Chloroform	4.0	4.4	4.6	110	116	5.5	65-135	
1,1,1-Trichloroethane (TCA)	4.0	4.3	4.4	109	109	0.1	65-135	
Carbon tetrachloride	4.0	4.5	4.4	114	111	2.5	65-135	
1,1-Dichloropropene	4.0	3.8	4.0	96	100	4.6	65-135	
Benzene	4.0	4.0	4.3	100	108	7.2	65-135	
1,2-Dichloroethane (EDC)	4.0	4.3	4.4	106	110	3.7	65-135	
Trichloroethene (TCE)	4.0	3.9	3.4	96	85	12.1	65-135	
1,2-Dichloropropane	4.0	3.8	3.9	95	98	3.4	65-135	
Dibromomethane	4.0	4.3	4.6	107	115	7.0	65-135	
Bromodichloromethane	4.0	3.8	3.6	95	90	5.2	65-135	
<i>cis</i> -1,3-Dichloropropene	4.0	3.5	3.4	87	84	3.8	65-135	
Toluene	4.0	4.0	4.0	101	99	1.5	65-135	
Trans-1,3-Dichloropropene	4.0	4.0	3.9	99	98	1.0	65-135	
1,1,2-Trichloroethane	4.0	4.4	4.4	109	111	1.8	65-135	
Tetrachloroethene (PCE)	4.0	4.0	4.0	100	101	1.0	65-135	
1,3-Dichloropropane	4.0	4.4	4.1	109	102	6.9	65-135	
Dibromochloromethane	4.0	4.3	4.7	108	118	8.6	65-135	
1,2-Dibromoethane (EDB)	4.0	4.0	4.2	101	106	5.1	65-135	
Chlorobenzene	4.0	3.7	3.9	92	98	7.1	65-135	
Ethylbenzene	4.0	3.5	3.7	88	93	6.1	65-135	
1,1,1,2-Tetrachloroethane	4.0	4.2	4.9	105	122	15.5	65-135	
Total Xylenes	12.0	10.1	10.3	84	86	2.3	65-135	
Styrene	4.0	3.3	3.2	83	81	3.0	65-135	

Libby Environmental, Inc.

SPECIAL INTEREST AUTO WRECKING PROJECT
Envitechnology, Inc.
Kent, Washington
Libby Project # L210122-1

3322 South Bay Road NE
Olympia, WA 98506
Phone: (360) 352-2110
FAX: (360) 352-4154
Email: libbyenv@gmail.com

QA/QC for Volatile Organic Compounds by EPA Method 8260D in Water

Matrix Spike Sample Identification: W7								
Date Analyzed: 1/25/2021								
	Spiked Conc. (µg/L)	MS Response (µg/L)	MSD Response (µg/L)	MS Recovery (%)	MSD Recovery (%)	RPD (%)	Limits Recovery (%)	Data Flag
Bromoform	4.0	4.5	5.1	113	127	11.7	65-135	S
Isopropylbenzene	4.0	3.0	3.1	74	78	4.9	65-135	
1,1,2,2-Tetrachloroethane	4.0	6.2	5.2	154	129	17.6	65-135	
Bromobenzene	4.0	4.0	3.6	101	89	12.1	65-135	
n-Propylbenzene	4.0	3.6	3.7	91	92	1.1	65-135	
1,2,3-Trichloropropane	4.0	4.5	4.2	113	105	7.6	65-135	
2-Chlorotoluene	4.0	3.2	3.7	79	92	14.7	65-135	
1,3,5-Trimethylbenzene	4.0	3.2	3.2	81	81	0.6	65-135	
4-Chlorotoluene	4.0	3.8	3.6	95	91	4.3	65-135	
tert-Butylbenzene	4.0	3.2	3.1	80	78	2.5	65-135	
1,2,4-Trimethylbenzene	4.0	3.5	3.4	89	85	3.7	65-135	S
sec-Butylbenzene	4.0	3.2	2.9	81	74	9.1	65-135	
Isopropyltoluene	4.0	2.3	2.8	58	69	17.8	65-135	
1,3-Dichlorobenzene	4.0	4.2	3.9	106	97	8.9	65-135	
1,4-Dichlorobenzene	4.0	4.0	4.0	99	100	1.0	65-135	
n-Butylbenzene	4.0	2.8	3.0	70	75	6.9	65-135	R S
1,2-Dichlorobenzene	4.0	3.5	3.7	88	94	6.6	65-135	
1,2-Dibromo-3-Chloropropane	4.0	5.0	3.4	124	86	36.5	65-135	
1,2,4-Trichlorolbenzene	4.0	2.5	2.7	63	69	9.2	65-135	
Hexachloro-1,3-butadiene	4.0	2.9	3.6	73	91	22.1	65-135	
Naphthalene	4.0	3.5	3.1	87	78	11.2	65-135	
1,2,3-Trichlorobenzene	4.0	3.0	3.5	75	89	16.5	65-135	
Surrogate Recovery (%)				MS	MSD			
Dibromofluoromethane				108	107	65-135		
1,2-Dichloroethane-d4				114	108	65-135		
Toluene-d8				94	95	65-135		
4-Bromofluorobenzene				96	99	65-135		

ACCEPTABLE RPD IS 35%

“S” Spike compound recovery is outside acceptance limits.

“R” High relative percent difference observed.

ANALYSES PERFORMED BY: Melissa Harrington

Libby Environmental, Inc.

SPECIAL INTEREST AUTO WRECKING PROJECT

Envitechnology, Inc.
Kent, Washington
Libby Project # L210122-1

3322 South Bay Road NE
Olympia, WA 98506
Phone: (360) 352-2110
FAX: (360) 352-4154
Email: libbyenv@gmail.com

Laboratory Control Sample

Date Analyzed: 1/25/2021					
	Spiked Conc. (µg/L)	LCS Response (µg/L)	LCS Recovery (%)	LCS Recovery Limits (%)	Data Flag
Dichlorodifluoromethane	4.0	3.5	88	80-120	
Chloromethane	4.0	4.7	118	80-120	
Vinyl chloride	4.0	4.1	103	80-120	
Bromomethane	4.0	5.0	125	80-120	
Chloroethane	4.0	3.6	90	80-120	
Trichlorofluoromethane	4.0	4.5	113	80-120	
1,1-Dichloroethene	4.0	4.3	108	80-120	
Methylene chloride	4.0	4.3	108	80-120	
Methyl <i>tert</i> - Butyl Ether (MTBE)	4.0	3.9	98	80-120	
<i>trans</i> -1,2-Dichloroethene	4.0	3.8	95	80-120	
1,1-Dichloroethane	4.0	4.2	105	80-120	
2,2-Dichloropropane	4.0	4.1	103	80-120	
<i>cis</i> -1,2-Dichloroethene	4.0	4.0	100	80-120	
Chloroform	4.0	4.3	108	80-120	
1,1,1-Trichloroethane (TCA)	4.0	4.3	108	80-120	
Carbon tetrachloride	4.0	4.5	113	80-120	
1,1-Dichloropropene	4.0	3.9	98	80-120	
Benzene	4.0	4.1	103	80-120	
1,2-Dichloroethane (EDC)	4.0	4.0	100	80-120	
Trichloroethene (TCE)	4.0	3.2	80	80-120	
1,2-Dichloropropane	4.0	4.3	108	80-120	
Dibromomethane	4.0	4.6	115	80-120	
Bromodichloromethane	4.0	4.0	100	80-120	
<i>cis</i> -1,3-Dichloropropene	4.0	3.6	90	80-120	
Toluene	4.0	3.8	95	80-120	
Trans-1,3-Dichloropropene	4.0	4.0	100	80-120	
1,1,2-Trichloroethane	4.0	4.3	108	80-120	
Tetrachloroethene (PCE)	4.0	4.7	118	80-120	
1,3-Dichloropropane	4.0	4.1	101	80-120	
Dibromochloromethane	4.0	4.8	120	80-120	
1,2-Dibromoethane (EDB)	4.0	4.2	105	80-120	
Chlorobenzene	4.0	4.0	100	80-120	
Ethylbenzene	4.0	3.8	95	80-120	
1,1,1,2-Tetrachloroethane	4.0	4.5	111	80-120	
Total Xylenes	12.0	11.1	93	80-120	
Styrene	4.0	3.6	91	80-120	

Libby Environmental, Inc.

SPECIAL INTEREST AUTO WRECKING PROJECT

Envitechnology, Inc.
Kent, Washington
Libby Project # L210122-1

3322 South Bay Road NE
Olympia, WA 98506
Phone: (360) 352-2110
FAX: (360) 352-4154
Email: libbyenv@gmail.com

Laboratory Control Sample

	Spiked Conc. (µg/L)	LCS Response (µg/L)	LCS Recovery (%)	LCS Recovery Limits (%)	Data Flag
Bromoform	4.0	4.3	108	80-120	
Isopropylbenzene	4.0	3.3	83	80-120	
1,1,2,2-Tetrachloroethane	4.0	4.5	113	80-120	
Bromobenzene	4.0	4.0	100	80-120	
n-Propylbenzene	4.0	3.7	91	80-120	
1,2,3-Trichloropropane	4.0	4.7	118	80-120	
2-Chlorotoluene	4.0	3.6	91	80-120	
1,3,5-Trimethylbenzene	4.0	3.5	87	80-120	
4-Chlorotoluene	4.0	3.5	87	80-120	
tert-Butylbenzene	4.0	3.4	86	80-120	
1,2,4-Trimethylbenzene	4.0	3.7	92	80-120	
sec-Butylbenzene	4.0	3.3	83	80-120	
Isopropyltoluene	4.0	3.3	83	80-120	
1,3-Dichlorobenzene	4.0	4.0	99	80-120	
1,4-Dichlorobenzene	4.0	3.8	94	80-120	
n-Butylbenzene	4.0	3.5	88	80-120	
1,2-Dichlorobenzene	4.0	3.9	99	80-120	
1,2-Dibromo-3-Chloropropane	4.0	3.7	92	80-120	
1,2,4-Trichlorobenzene	4.0	3.7	94	80-120	
Hexachloro-1,3-butadiene	4.0	3.9	97	80-120	
Naphthalene	4.0	3.8	94	80-120	
1,2,3-Trichlorobenzene	4.0	3.3	83	80-120	
Surrogate Recovery					
Dibromofluoromethane			109	65-135	
1,2-Dichloroethane-d4			105	65-135	
Toluene-d8			95	65-135	
4-Bromofluorobenzene			92	65-135	

ANALYSES PERFORMED BY: Melissa Harrington

Libby Environmental, Inc.

SPECIAL INTEREST AUTO WRECKING PROJECT

Envitechnology, Inc.

Kent, Washington

Libby Project # L210122-1

3322 South Bay Road NE

Olympia, WA 98506

Phone: (360) 352-2110

FAX: (360) 352-4154

Email: libbyenv@gmail.com

Analyses of Gasoline (NWTPH-Gx) in Soil

Sample Number	Date Analyzed	Surrogate Recovery (%)	Gasoline (mg/kg)
Method Blank	1/22/2021	90%	nd
Method Blank	1/25/2021	81%	nd
B1-0.5	1/25/2021	66%	nd
B1-5	1/22/2021	66%	nd
B2-0.5	1/22/2021	74%	nd
B2-5	1/22/2021	89%	nd
B3-0.5	1/22/2021	101%	nd
B3-0.5 Dup	1/22/2021	91%	nd
B3-5	1/22/2021	67%	nd
B4-0.5	1/22/2021	67%	42
B4-5	1/22/2021	66%	nd
B5-0.5	1/22/2021	66%	nd
B5-5	1/22/2021	65%	nd
B6-0.5	1/25/2021	67%	nd
B6-15	1/25/2021	65%	nd
B6-15 Dup	1/25/2021	67%	nd
B7-0.5	1/25/2021	108%	nd
B7-15	1/25/2021	78%	nd
B8-0.5	1/25/2021	89%	nd
B8-15	1/25/2021	98%	nd
B9-0.5	1/25/2021	107%	nd
B9-15	1/25/2021	65%	nd
B10-0.5	1/25/2021	99%	nd
B10-15	1/25/2021	102%	nd
B10-15 Dup	1/25/2021	91%	nd

Practical Quantitation Limit

10

"nd" Indicates not detected at the listed detection limits.

"int" Indicates that interference prevents determination.

ACCEPTABLE RECOVERY LIMITS FOR SURROGATE (Toluene-d8): 65% TO 135%

ANALYSES PERFORMED BY: Melissa Harrington

Libby Environmental, Inc.

SPECIAL INTEREST AUTO WRECKING PROJECT

Envitechnology, Inc.

Kent, Washington

Libby Project # L210122-1

3322 South Bay Road NE

Olympia, WA 98506

Phone: (360) 352-2110

FAX: (360) 352-4154

Email: libbyenv@gmail.com

Analyses of Gasoline (NWTPH-Gx) in Water

Sample Number	Date Analyzed	Surrogate Recovery (%)	Gasoline (µg/L)
Method Blank	1/25/2021	92%	nd
W6	1/25/2021	99%	nd
W7	1/25/2021	94%	nd
W7 Dup	1/25/2021	100%	nd
W8	1/25/2021	95%	nd
W9	1/25/2021	99%	nd
W10	1/25/2021	91%	nd
Practical Quantitation Limit			100

"nd" Indicates not detected at the listed detection limits.

"int" Indicates that interference prevents determination.

ACCEPTABLE RECOVERY LIMITS FOR SURROGATE (Toluene-d8): 65% TO 135%

ANALYSES PERFORMED BY: Melissa Harrington

Libby Environmental, Inc.

SPECIAL INTEREST AUTO WRECKING PROJECT

Envitechnology, Inc.

Kent, Washington

Libby Project # L210122-1

3322 South Bay Road NE

Olympia, WA 98506

Phone: (360) 352-2110

FAX: (360) 352-4154

Email: libbyenv@gmail.com

Analyses of Diesel & Oil (NWTPH-Dx/Dx Extended) in Soil

Sample Number	Date Analyzed	Surrogate Recovery (%)	Diesel (mg/kg)	Oil (mg/kg)
Method Blank	1/25/2021	103	nd	nd
B1-0.5	1/25/2021	74	nd	nd
B1-0.5 Dup	1/25/2021	75	nd	nd
B1-5	1/25/2021	108	nd	nd
B2-0.5	1/25/2021	102	nd	490
B2-5	1/25/2021	113	nd	nd
B3-0.5	1/25/2021	102	nd	nd
B3-5	1/25/2021	74	nd	nd
B4-0.5	1/25/2021	109	nd	nd
B4-5	1/25/2021	103	nd	nd
B5-0.5	1/25/2021	69	nd	670
B5-5	1/25/2021	111	nd	nd
B6-0.5	1/25/2021	108	nd	nd
B6-0.5 Dup	1/25/2021	104	nd	nd
B6-15	1/25/2021	75	nd	nd
B7-0.5	1/26/2021	116	nd	14000
B7-15	1/25/2021	77	nd	nd
B8-0.5	1/25/2021	108	nd	900
B8-15	1/26/2021	102	nd	nd
B9-0.5	1/25/2021	73	nd	nd
B9-15	1/26/2021	82	nd	nd
B10-0.5	1/26/2021	107	nd	nd
B10-15	1/26/2021	90	nd	nd
Practical Quantitation Limit			50	250

"nd" Indicates not detected at the listed detection limits.

"int" Indicates that interference prevents determination.

ACCEPTABLE RECOVERY LIMITS FOR SURROGATE (2-F Biphenyl): 65% TO 135%

ANALYSES PERFORMED BY: Jenny Anderson

Libby Environmental, Inc.

SPECIAL INTEREST AUTO WRECKING PROJECT

Envitechnology, Inc.

Kent, Washington

Libby Project # L210122-1

3322 South Bay Road NE

Olympia, WA 98506

Phone: (360) 352-2110

FAX: (360) 352-4154

Email: libbyenv@gmail.com

Analyses of Diesel & Oil (NWTPH-Dx/Dx Extended) in Water

Sample Number	Date Analyzed	Surrogate Recovery (%)	Diesel (µg/L)	Oil (µg/L)
Method Blank	1/22/2021	81	nd	nd
W6	1/22/2021	83	nd	nd
W6 Dup	1/22/2021	82	nd	nd
W7	1/22/2021	84	nd	nd
W8	1/22/2021	82	nd	nd
W9	1/22/2021	86	nd	nd
W10	1/22/2021	84	nd	nd
Practical Quantitation Limit			200	400

"nd" Indicates not detected at the listed detection limits.

"int" Indicates that interference prevents determination.

ACCEPTABLE RECOVERY LIMITS FOR SURROGATE (2-F Biphenyl): 65% TO 135%

ANALYSES PERFORMED BY: Jenny Anderson

Libby Environmental, Inc.

SPECIAL INTEREST AUTO WRECKING PROJECT
Envitechnology, Inc.
Kent, Washington
Libby Project # L210122-1

3322 South Bay Road NE
Olympia, WA 98506
Phone: (360) 352-2110
FAX: (360) 352-4154
Email: libbyenv@gmail.com

Analyses of PCB (Polychlorinated Biphenyls) in Soil by EPA Method 8082

Sample Description	PQL	Method Blank	LCS	B1-0.5	B1-0.5 Dup	B1-5	B2-0.5
Date Sampled		N/A	N/A	1/21/2021	1/21/2021	1/21/2021	1/21/2021
Date Analyzed		1/26/2021	1/26/2021	1/26/2021	1/26/2021	1/26/2021	1/26/2021
	(mg/kg)	(mg/kg)	(mg/kg)	(mg/kg)	(mg/kg)	(mg/kg)	(mg/kg)
Aroclor 1016	0.1	nd	96%	nd	nd	nd	nd
Aroclor 1221	0.1	nd		nd	nd	nd	nd
Aroclor 1232	0.1	nd		nd	nd	nd	nd
Aroclor 1242	0.1	nd		nd	nd	nd	nd
Aroclor 1248	0.1	nd		nd	nd	nd	nd
Aroclor 1254	0.1	nd		nd	nd	nd	nd
Aroclor 1260	0.1	nd	103%	nd	nd	nd	nd
Surrogate Recovery							
TCMX		97	94	105	101	72	91
DCBP		75	96	98	93	70	95

"nd" Indicates not detected at listed detection limit.

"int" Indicates that interference prevents determination.

ACCEPTABLE RECOVERY LIMITS FOR SURROGATE 65% TO 135%

ACCEPTABLE RECOVERY LIMITS FOR MATRIX SPIKES: 75%-125%

ACCEPTABLE RPD IS 20%

ANALYSES PERFORMED BY: Sherry Chilcutt

Libby Environmental, Inc.

SPECIAL INTEREST AUTO WRECKING PROJECT
Envitechnology, Inc.
Kent, Washington
Libby Project # L210122-1

3322 South Bay Road NE
Olympia, WA 98506
Phone: (360) 352-2110
FAX: (360) 352-4154
Email: libbyenv@gmail.com

Analyses of PCB (Polychlorinated Biphenyls) in Soil by EPA Method 8082

Sample Description	PQL	B2-5	B3-0.5	B3-5	B4-0.5	B4-5	B5-0.5
Date Sampled		1/21/2021	1/21/2021	1/21/2021	1/21/2021	1/21/2021	1/21/2021
Date Analyzed		1/26/2021	1/26/2021	1/26/2021	1/27/2021	1/26/2021	1/26/2021
	(mg/kg)	(mg/kg)	(mg/kg)	(mg/kg)	(mg/kg)	(mg/kg)	(mg/kg)
Aroclor 1016	0.1	nd	nd	nd	nd	nd	nd
Aroclor 1221	0.1	nd	nd	nd	nd	nd	nd
Aroclor 1232	0.1	nd	nd	nd	8.8	0.17	nd
Aroclor 1242	0.1	nd	nd	nd	nd	nd	nd
Aroclor 1248	0.1	nd	nd	nd	nd	nd	nd
Aroclor 1254	0.1	nd	nd	nd	nd	nd	nd
Aroclor 1260	0.1	nd	nd	nd	nd	nd	nd
Surrogate Recovery							
TCMX		71	115	106	67	112	114
DCBP		72	103	106	dil	112	103

"nd" Indicates not detected at listed detection limit.

"int" Indicates that interference prevents determination.

ACCEPTABLE RECOVERY LIMITS FOR SURROGATE 65% TO 135%

ACCEPTABLE RECOVERY LIMITS FOR MATRIX SPIKES: 75%-125%

ACCEPTABLE RPD IS 20%

ANALYSES PERFORMED BY: Sherry Chilcutt

Libby Environmental, Inc.

SPECIAL INTEREST AUTO WRECKING PROJECT
Envitechnology, Inc.
Kent, Washington
Libby Project # L210122-1

3322 South Bay Road NE
Olympia, WA 98506
Phone: (360) 352-2110
FAX: (360) 352-4154
Email: libbyenv@gmail.com

Analyses of PCB (Polychlorinated Biphenyls) in Soil by EPA Method 8082

Sample Description	PQL	B5-5	B6-0.5	B6-15	B7-0.5	B7-15	B8-0.5
Date Sampled		1/21/2021	1/21/2021	1/21/2021	1/21/2021	1/21/2021	1/21/2021
Date Analyzed		1/26/2021	1/26/2021	1/26/2021	1/26/2021	1/26/2021	1/26/2021
	(mg/kg)	(mg/kg)	(mg/kg)	(mg/kg)	(mg/kg)	(mg/kg)	(mg/kg)
Aroclor 1016	0.1	nd	nd	nd	nd	nd	nd
Aroclor 1221	0.1	nd	nd	nd	nd	nd	nd
Aroclor 1232	0.1	nd	nd	nd	nd	nd	nd
Aroclor 1242	0.1	nd	nd	nd	nd	nd	nd
Aroclor 1248	0.1	nd	nd	nd	nd	nd	nd
Aroclor 1254	0.1	nd	nd	nd	nd	nd	nd
Aroclor 1260	0.1	nd	nd	nd	nd	nd	nd
Surrogate Recovery							
TCMX		1266	112	109	118	113	88
DCBP		113	92	107	104	107	103

"nd" Indicates not detected at listed detection limit.

"int" Indicates that interference prevents determination.

ACCEPTABLE RECOVERY LIMITS FOR SURROGATE 65% TO 135%

ACCEPTABLE RECOVERY LIMITS FOR MATRIX SPIKES: 75%-125%

ACCEPTABLE RPD IS 20%

ANALYSES PERFORMED BY: Sherry Chilcutt

Libby Environmental, Inc.

SPECIAL INTEREST AUTO WRECKING PROJECT
Envitechnology, Inc.
Kent, Washington
Libby Project # L210122-1

3322 South Bay Road NE
Olympia, WA 98506
Phone: (360) 352-2110
FAX: (360) 352-4154
Email: libbyenv@gmail.com

Analyses of PCB (Polychlorinated Biphenyls) in Soil by EPA Method 8082

Sample Description	PQL	B8-15	B9-0.5	B9-15	B10-0.5	B10-15	Method Blank
Date Sampled		1/21/2021	1/21/2021	1/21/2021	1/21/2021	1/21/2021	N/A
Date Analyzed		1/26/2021	1/26/2021	1/26/2021	1/26/2021	1/26/2021	1/27/2021
	(mg/kg)	(mg/kg)	(mg/kg)	(mg/kg)	(mg/kg)	(mg/kg)	(mg/kg)
Aroclor 1016	0.1	nd	nd	nd	nd	nd	nd
Aroclor 1221	0.1	nd	nd	nd	nd	nd	nd
Aroclor 1232	0.1	nd	nd	nd	nd	nd	nd
Aroclor 1242	0.1	nd	nd	nd	nd	nd	nd
Aroclor 1248	0.1	nd	nd	nd	nd	nd	nd
Aroclor 1254	0.1	nd	nd	nd	nd	nd	nd
Aroclor 1260	0.1	nd	nd	nd	nd	nd	nd
Surrogate Recovery							
TCMX		120	114	116	110	118	103
DCBP		110	101	108	99	106	77

"nd" Indicates not detected at listed detection limit.

"int" Indicates that interference prevents determination.

ACCEPTABLE RECOVERY LIMITS FOR SURROGATE 65% TO 135%

ACCEPTABLE RECOVERY LIMITS FOR MATRIX SPIKES: 75%-125%

ACCEPTABLE RPD IS 20%

ANALYSES PERFORMED BY: Sherry Chilcutt

Libby Environmental, Inc.

SPECIAL INTEREST AUTO WRECKING PROJECT
Envitechnology, Inc.
Kent, Washington
Libby Project # L210122-1

3322 South Bay Road NE
Olympia, WA 98506
Phone: (360) 352-2110
FAX: (360) 352-4154
Email: libbyenv@gmail.com

Analyses of PCB (Polychlorinated Biphenyls) in Soil by EPA Method 8082

Sample Description	PQL	B1-0.5 MS	B1-0.5 MSD	RPD
Date Sampled		1/21/2021	1/21/2021	1/21/2021
Date Analyzed		1/26/2021	1/26/2021	1/26/2021
	(mg/kg)	(mg/kg)	(mg/kg)	(mg/kg)
Aroclor 1016	0.1	110%	90%	20%
Aroclor 1221	0.1			
Aroclor 1232	0.1			
Aroclor 1242	0.1			
Aroclor 1248	0.1			
Aroclor 1254	0.1			
Aroclor 1260	0.1	110%	116%	6%
Surrogate Recovery				
TCMX		98	107	
DCBP		99	99	

"nd" Indicates not detected at listed detection limit.

"int" Indicates that interference prevents determination.

ACCEPTABLE RECOVERY LIMITS FOR SURROGATE 65% TO 135%

ACCEPTABLE RECOVERY LIMITS FOR MATRIX SPIKES: 75%-125%

ACCEPTABLE RPD IS 20%

ANALYSES PERFORMED BY: Sherry Chilcutt

Libby Environmental, Inc.

SPECIAL INTEREST AUTO WRECKING PROJECT
Envitechnology, Inc.
Kent, Washington
Libby Project # L210122-1

3322 South Bay Road NE
Olympia, WA 98506
Phone: (360) 352-2110
FAX: (360) 352-4154
Email: libbyenv@gmail.com

Analyses of PCB (Polychlorinated Biphenyls) in Water by EPA Method 8082

Sample Description	PQL	Method	W6	W7	W8	W9	W10
		Blank					
Date Sampled		N/A	1/21/2021	1/21/2021	1/21/2021	1/21/2021	1/21/2021
Date Analyzed		1/28/2021	1/28/2021	1/28/2021	1/28/2021	1/28/2021	1/28/2021
	(µg/L)	(µg/L)	(µg/L)	(µg/L)	(µg/L)	(µg/L)	(µg/L)
Aroclor 1016	0.02	nd	nd	nd	nd	nd	nd
Aroclor 1221	0.02	nd	nd	nd	nd	nd	nd
Aroclor 1232	0.02	nd	nd	nd	nd	nd	nd
Aroclor 1242	0.02	nd	nd	nd	nd	nd	nd
Aroclor 1248	0.02	nd	nd	nd	nd	nd	nd
Aroclor 1254	0.02	nd	nd	nd	nd	nd	nd
Aroclor 1260	0.02	nd	nd	nd	nd	nd	nd
Surrogate Recovery							
TCMX		98	86	99	121	103	115
DCBP		93	90	80	120	85	78

"nd" Indicates not detected at listed detection limit.

"int" Indicates that interference prevents determination.

ACCEPTABLE RECOVERY LIMITS FOR SURROGATE 65% TO 135%

ACCEPTABLE RECOVERY LIMITS FOR MATRIX SPIKES: 75%-125%

ACCEPTABLE RPD IS 20%

ANALYSES PERFORMED BY: Sherry Chilcutt

Libby Environmental, Inc.

SPECIAL INTEREST AUTO WRECKING PROJECT
Envitechnology, Inc.
Kent, Washington
Libby Project # L210122-1

3322 South Bay Road NE
Olympia, WA 98506
Phone: (360) 352-2110
FAX: (360) 352-4154
Email: libbyenv@gmail.com

Analyses of PCB (Polychlorinated Biphenyls) in Water by EPA Method 8082

Sample Description	PQL	LCS	LCSD
Date Sampled		N/A	N/A
Date Analyzed		1/28/2021	1/28/2021
	(µg/L)	(µg/L)	(µg/L)
Aroclor 1016	0.02	103%	119%
Aroclor 1221	0.02		
Aroclor 1232	0.02		
Aroclor 1242	0.02		
Aroclor 1248	0.02		
Aroclor 1254	0.02		
Aroclor 1260	0.02	105%	106%
Surrogate Recovery			
TCMX		106	115
DCBP		82	77

"nd" Indicates not detected at listed detection limit.

"int" Indicates that interference prevents determination.

ACCEPTABLE RECOVERY LIMITS FOR SURROGATE 65% TO 135%

ACCEPTABLE RECOVERY LIMITS FOR MATRIX SPIKES: 75%-125%

ACCEPTABLE RPD IS 20%

ANALYSES PERFORMED BY: Sherry Chilcutt

Libby Environmental, Inc.

SPECIAL INTEREST AUTO WRECKING PROJECT

Envitechnology, Inc.

Kent, Washington

Libby Project # L210122-1

3322 South Bay Road NE

Olympia, WA 98506

Phone: (360) 352-2110

FAX: (360) 352-4154

Email: libbyenv@gmail.com

Analyses of Total Metals in Soil by EPA Method 7010 Series

Sample Number	Date Analyzed	Lead (mg/kg)	Cadmium (mg/kg)	Chromium (mg/kg)	Arsenic (mg/kg)
Method Blank	1/26/2021	nd	nd	nd	nd
B1-0.5	1/26/2021	12	nd	10	nd
B1-0.5 Dup	1/26/2021	17	nd	13	nd
B1-5	1/26/2021	nd	nd	8.6	nd
B2-0.5	1/26/2021	290	nd	13	44
B2-5	1/26/2021	nd	nd	5.0	nd
B3-0.5	1/26/2021	110	1.1	12	12
B3-5	1/26/2021	nd	nd	nd	nd
B4-0.5	1/26/2021	290	1.2	8.9	27
B4-5	1/26/2021	nd	nd	nd	nd
B5-0.5	1/26/2021	36	nd	15	nd
B5-5	1/26/2021	nd	nd	11	5.2
B6-0.5	1/26/2021	7.4	nd	14	nd
B6-15	1/26/2021	nd	nd	nd	nd
B7-0.5	1/26/2021	330	2.4	7.1	nd
B7-15	1/26/2021	nd	nd	nd	nd
B8-0.5	1/26/2021	98	1.1	15	5.3
B8-15	1/26/2021	14	nd	9.8	nd
B9-0.5	1/26/2021	78	0.76	12	11
B9-15	1/26/2021	nd	nd	nd	nd
B10-0.5	1/26/2021	18	nd	9.6	5.1
B10-15	1/26/2021	nd	nd	nd	nd
Practical Quantitation Limit		5.0	1.0	5.0	5.0
"nd" Indicates not detected at the listed detection limits.					

ANALYSES PERFORMED BY: Kodey Eley

Libby Environmental, Inc.

SPECIAL INTEREST AUTO WRECKING PROJECT

Envitechnology, Inc.

Kent, Washington

Libby Project # L210122-1

3322 South Bay Road NE

Olympia, WA 98506

Phone: (360) 352-2110

FAX: (360) 352-4154

Email: libbyenv@gmail.com

QA/QC for Total Metals in Soil by EPA Method 7010 Series

Sample Number	Date Analyzed	Lead (% Recovery)	Cadmium (% Recovery)	Chromium (% Recovery)	Arsenic (% Recovery)
LCS	1/26/2021	106%	113%	112%	120%
B1-0.5 MS	1/26/2021	94%	82%	108%	100%
B1-0.5 MSD	1/26/2021	107%	83%	110%	99%
RPD	1/26/2021	13%	2%	2%	2%

ACCEPTABLE RECOVERY LIMITS FOR MATRIX SPIKES: 75%-125%

ACCEPTABLE RPD IS 20%

ANALYSES PERFORMED BY: Kodey Eley

Libby Environmental, Inc.

SPECIAL INTEREST AUTO WRECKING PROJECT

Envitechnology, Inc.

Kent, Washington

Libby Project # L210122-1

3322 South Bay Road NE

Olympia, WA 98506

Phone: (360) 352-2110

FAX: (360) 352-4154

Email: libbyenv@gmail.com

Analyses of Total Mercury in Soil by EPA Method 7471

Sample Number	Date Analyzed	Mercury (mg/kg)
Method Blank	1/26/2021	nd
B1-0.5	1/26/2021	nd
B1-0.5 Dup	1/26/2021	nd
B1-5	1/26/2021	nd
B2-0.5	1/26/2021	nd
B2-5	1/26/2021	nd
B3-0.5	1/26/2021	nd
B3-5	1/26/2021	nd
B4-0.5	1/26/2021	nd
B4-5	1/26/2021	nd
B5-0.5	1/26/2021	nd
B5-5	1/26/2021	nd
B6-0.5	1/26/2021	nd
B6-15	1/26/2021	nd
B7-0.5	1/26/2021	nd
B7-15	1/26/2021	nd
B8-0.5	1/26/2021	nd
B8-15	1/26/2021	nd
B9-0.5	1/26/2021	nd
B9-15	1/26/2021	nd
B10-0.5	1/26/2021	nd
B10-15	1/26/2021	nd
Practical Quantitation Limit		0.5
"nd" Indicates not detected at the listed detection limits.		

ANALYSES PERFORMED BY: Sherry Chilcutt

Libby Environmental, Inc.

3322 South Bay Road NE

Olympia, WA 98506

Phone: (360) 352-2110

FAX: (360) 352-4154

Email: libbyenv@gmail.com

SPECIAL INTEREST AUTO WRECKING PROJECT

Envitechnology, Inc.

Kent, Washington

Libby Project # L210122-1

QA/QC for Total Mercury by EPA Method 7471

Sample Number	Date Analyzed	Mercury (% Recovery)
LCS	1/26/2021	117%
B1-0.5 MS	1/26/2021	106%
B1-0.5 MSD	1/26/2021	119%
RPD	1/26/2021	12%

ACCEPTABLE RECOVERY LIMITS FOR MATRIX SPIKES: 75%-125%

ACCEPTABLE RPD IS 20%

ANALYSES PERFORMED BY: Sherry Chilcutt

Libby Environmental, Inc.

SPECIAL INTEREST AUTO WRECKING PROJECT

Envitechnology, Inc.

Kent, Washington

Libby Project # L210122-1

3322 South Bay Road NE

Olympia, WA 98506

Phone: (360) 352-2110

FAX: (360) 352-4154

Email: libbyenv@gmail.com

Analyses of Total Metals in Water by EPA Method 7010 Series

Sample Number	Date Analyzed	Lead (µg/L)	Cadmium (µg/L)	Chromium (µg/L)	Arsenic (µg/L)
Method Blank	1/27/2021	nd	nd	nd	nd
W6	1/27/2021	17	3.7	19	5.4
W7	1/27/2021	300	8.2	74	8.4
W8	1/27/2021	36	3.8	16	6.3
W9	1/27/2021	13	nd	8.2	nd
W10	1/27/2021	50	12	85	8.8
W10 Dup	1/27/2021	48	13	81	7.3
Practical Quantitation Limit		5.0	0.5	5.0	3.0
"nd" Indicates not detected at the listed detection limits.					

ANALYSES PERFORMED BY: Kodey Eley

Libby Environmental, Inc.

SPECIAL INTEREST AUTO WRECKING PROJECT

Envitechnology, Inc.

Kent, Washington

Libby Project # L210122-1

3322 South Bay Road NE

Olympia, WA 98506

Phone: (360) 352-2110

FAX: (360) 352-4154

Email: libbyenv@gmail.com

QA/QC for Total Metals in Water by EPA Method 7010 Series

Sample Number	Date Analyzed	Lead (% Recovery)	Cadmium (% Recovery)	Chromium (% Recovery)	Arsenic (% Recovery)
LCS	1/27/2021	102%	93%	103%	95%
W10 MS	1/27/2021	112%	93%	103%	119%
W10 MSD	1/27/2021	103%	91%	105%	115%
RPD	1/27/2021	8%	2%	2%	3%

ACCEPTABLE RECOVERY LIMITS FOR MATRIX SPIKES: 75%-125%

ACCEPTABLE RPD IS 20%

ANALYSES PERFORMED BY: Kodey Eley

Libby Environmental, Inc.

3322 South Bay Road NE

Olympia, WA 98506

Phone: (360) 352-2110

FAX: (360) 352-4154

Email: libbyenv@gmail.com

SPECIAL INTEREST AUTO WRECKING PROJECT

Envitechnology, Inc.

Libby Project # L210122-1

Date Received 1/21/21 17:45

Received By JA

Sample Receipt Checklist

Chain of Custody

- | | | | |
|--------------------------------------|--|------------------------------------|----------------------------------|
| 1. Is the Chain of Custody complete? | <input checked="" type="checkbox"/> Yes | <input type="checkbox"/> No | |
| 2. How was the sample delivered? | <input checked="" type="checkbox"/> Hand Delivered | <input type="checkbox"/> Picked Up | <input type="checkbox"/> Shipped |

Log In

- | | | | |
|---|---|--|------------------------------|
| 3. Cooler or Shipping Container is present. | <input checked="" type="checkbox"/> Yes | <input type="checkbox"/> No | <input type="checkbox"/> N/A |
| 4. Cooler or Shipping Container is in good condition. | <input checked="" type="checkbox"/> Yes | <input type="checkbox"/> No | <input type="checkbox"/> N/A |
| 5. Cooler or Shipping Container has Custody Seals present. | <input type="checkbox"/> Yes | <input checked="" type="checkbox"/> No | <input type="checkbox"/> N/A |
| 6. Was an attempt made to cool the samples? | <input type="checkbox"/> Yes | <input checked="" type="checkbox"/> No | <input type="checkbox"/> N/A |
| 7. Temperature of cooler (0°C to 8°C recommended) | <u>18.7 °C</u> | | |
| 8. Temperature of sample(s) (0°C to 8°C recommended) | <u>16.4 °C</u> | | |
| 9. Did all containers arrive in good condition (unbroken)? | <input checked="" type="checkbox"/> Yes | <input type="checkbox"/> No | |
| 10. Is it clear what analyses were requested? | <input checked="" type="checkbox"/> Yes | <input type="checkbox"/> No | |
| 11. Did container labels match Chain of Custody? | <input checked="" type="checkbox"/> Yes | <input type="checkbox"/> No | |
| 12. Are matrices correctly identified on Chain of Custody? | <input checked="" type="checkbox"/> Yes | <input type="checkbox"/> No | |
| 13. Are correct containers used for the analysis indicated? | <input checked="" type="checkbox"/> Yes | <input type="checkbox"/> No | |
| 14. Is there sufficient sample volume for indicated analysis? | <input checked="" type="checkbox"/> Yes | <input type="checkbox"/> No | |
| 15. Were all containers properly preserved per each analysis? | <input checked="" type="checkbox"/> Yes | <input type="checkbox"/> No | |
| 16. Were VOA vials collected correctly (no headspace)? | <input type="checkbox"/> Yes | <input checked="" type="checkbox"/> No | <input type="checkbox"/> N/A |
| 17. Were all holding times able to be met? | <input checked="" type="checkbox"/> Yes | <input type="checkbox"/> No | |

Discrepancies/ Notes

- | | | | |
|---|------------------------------|-----------------------------|---|
| 18. Was client notified of all discrepancies? | <input type="checkbox"/> Yes | <input type="checkbox"/> No | <input checked="" type="checkbox"/> N/A |
|---|------------------------------|-----------------------------|---|

Person Notified: _____

Date: _____

By Whom: _____

Via: _____

Regarding: _____

- | | |
|---------------|---|
| 19. Comments. | Cooler received with no ice. Soil VOAs prepreserved. |
| | Water VOAs; W6 (0,8,10 cm), W9 (1,8,8 cm), and W10 (15,10,12 cm) bubbles. |
| | _____ |
| | _____ |



3600 Fremont Ave. N.
Seattle, WA 98103
T: (206) 352-3790
F: (206) 352-7178
info@fremontanalytical.com

Libby Environmental
Kodey Eley
3322 South Bay Road NE
Olympia, WA 98506

RE: Special Interest Auto Wrecking
Work Order Number: 2101374

February 01, 2021

Attention Kodey Eley:

Fremont Analytical, Inc. received 25 sample(s) on 1/25/2021 for the analyses presented in the following report.

Mercury by EPA Method 245.1
Polyaromatic Hydrocarbons by EPA Method 8270 (SIM)
Sample Moisture (Percent Moisture)

This report consists of the following:

- Case Narrative
- Analytical Results
- Applicable Quality Control Summary Reports
- Chain of Custody

All analyses were performed consistent with the Quality Assurance program of Fremont Analytical, Inc. Please contact the laboratory if you should have any questions about the results.

Thank you for using Fremont Analytical.

Sincerely,

Brianna Barnes
Project Manager

DoD-ELAP Accreditation #79636 by PJLA, ISO/IEC 17025:2017 and QSM 5.3 for Environmental Testing
ORELAP Certification: WA 100009 (NELAP Recognized) for Environmental Testing
Washington State Department of Ecology Accredited for Environmental Testing, Lab ID C910

Original

www.fremontanalytical.com

CLIENT: Libby Environmental
Project: Special Interest Auto Wrecking
Work Order: 2101374

Work Order Sample Summary

Lab Sample ID	Client Sample ID	Date/Time Collected	Date/Time Received
2101374-001	B1-0.5	01/21/2021 9:30 AM	01/25/2021 7:37 AM
2101374-002	B1-5	01/21/2021 9:35 AM	01/25/2021 7:37 AM
2101374-003	B2-0.5	01/21/2021 9:50 AM	01/25/2021 7:37 AM
2101374-004	B2-5	01/21/2021 9:55 AM	01/25/2021 7:37 AM
2101374-005	B3-0.5	01/21/2021 10:10 AM	01/25/2021 7:37 AM
2101374-006	B3-5	01/21/2021 10:15 AM	01/25/2021 7:37 AM
2101374-007	B4-0.5	01/21/2021 10:25 AM	01/25/2021 7:37 AM
2101374-008	B4-5	01/21/2021 10:30 AM	01/25/2021 7:37 AM
2101374-009	B5-0.5	01/21/2021 10:45 AM	01/25/2021 7:37 AM
2101374-010	B5-5	01/21/2021 10:50 AM	01/25/2021 7:37 AM
2101374-011	B6-0.5	01/21/2021 11:20 AM	01/25/2021 7:37 AM
2101374-012	B6-15	01/21/2021 11:25 AM	01/25/2021 7:37 AM
2101374-013	B7-0.5	01/21/2021 12:20 PM	01/25/2021 7:37 AM
2101374-014	B7-15	01/21/2021 12:25 PM	01/25/2021 7:37 AM
2101374-015	B8-0.5	01/21/2021 1:00 PM	01/25/2021 7:37 AM
2101374-016	B8-15	01/21/2021 1:05 PM	01/25/2021 7:37 AM
2101374-017	B9-0.5	01/21/2021 1:40 PM	01/25/2021 7:37 AM
2101374-018	B9-15	01/21/2021 1:45 PM	01/25/2021 7:37 AM
2101374-019	B10-0.5	01/21/2021 2:20 PM	01/25/2021 7:37 AM
2101374-020	B10-15	01/21/2021 2:30 PM	01/25/2021 7:37 AM
2101374-021	W6	01/21/2021 11:30 AM	01/25/2021 7:37 AM
2101374-022	W7	01/21/2021 12:30 PM	01/25/2021 7:37 AM
2101374-023	W8	01/21/2021 1:10 PM	01/25/2021 7:37 AM
2101374-024	W9	01/21/2021 1:50 PM	01/25/2021 7:37 AM
2101374-025	W10	01/21/2021 2:30 PM	01/25/2021 7:37 AM

Note: If no "Time Collected" is supplied, a default of 12:00AM is assigned

Original

CLIENT: Libby Environmental
Project: Special Interest Auto Wrecking

I. SAMPLE RECEIPT:

Samples receipt information is recorded on the attached Sample Receipt Checklist.

II. GENERAL REPORTING COMMENTS:

Results are reported on a wet weight basis unless dry-weight correction is denoted in the units field on the analytical report ("mg/kg-dry" or "ug/kg-dry").

Matrix Spike (MS) and MS Duplicate (MSD) samples are tested from an analytical batch of "like" matrix to check for possible matrix effect. The MS and MSD will provide site specific matrix data only for those samples which are spiked by the laboratory. The sample chosen for spike purposes may or may not have been a sample submitted in this sample delivery group. The validity of the analytical procedures for which data is reported in this analytical report is determined by the Laboratory Control Sample (LCS) and the Method Blank (MB). The LCS and the MB are processed with the samples and the MS/MSD to ensure method criteria are achieved throughout the entire analytical process.

III. ANALYSES AND EXCEPTIONS:

Exceptions associated with this report will be footnoted in the analytical results page(s) or the quality control summary page(s) and/or noted below.

Qualifiers:

- * - Flagged value is not within established control limits
- B - Analyte detected in the associated Method Blank
- D - Dilution was required
- E - Value above quantitation range
- H - Holding times for preparation or analysis exceeded
- I - Analyte with an internal standard that does not meet established acceptance criteria
- J - Analyte detected below Reporting Limit
- N - Tentatively Identified Compound (TIC)
- Q - Analyte with an initial or continuing calibration that does not meet established acceptance criteria (<20%RSD, <20% Drift or minimum RRF)
- S - Spike recovery outside accepted recovery limits
- ND - Not detected at the Reporting Limit
- R - High relative percent difference observed

Acronyms:

- %Rec - Percent Recovery
- CCB - Continued Calibration Blank
- CCV - Continued Calibration Verification
- DF - Dilution Factor
- DUP - Sample Duplicate
- HEM - Hexane Extractable Material
- ICV - Initial Calibration Verification
- LCS/LCSD - Laboratory Control Sample / Laboratory Control Sample Duplicate
- MB or MBLANK - Method Blank
- MDL - Method Detection Limit
- MS/MSD - Matrix Spike / Matrix Spike Duplicate
- PDS - Post Digestion Spike
- Ref Val - Reference Value
- REP - Sample Replicate
- RL - Reporting Limit
- RPD - Relative Percent Difference
- SD - Serial Dilution
- SGT - Silica Gel Treatment
- SPK - Spike
- Surr - Surrogate



Analytical Report

Work Order: 2101374
Date Reported: 2/1/2021

Client: Libby Environmental
Project: Special Interest Auto Wrecking
Lab ID: 2101374-001
Client Sample ID: B1-0.5

Collection Date: 1/21/2021 9:30:00 AM

Matrix: Soil

Analyses	Result	RL	Qual	Units	DF	Date Analyzed
----------	--------	----	------	-------	----	---------------

Polyaromatic Hydrocarbons by EPA Method 8270 (SIM)

Batch ID: 31160

Analyst: SB

Naphthalene	ND	37.8		µg/Kg-dry	1	1/26/2021 7:24:05 PM
2-Methylnaphthalene	ND	37.8		µg/Kg-dry	1	1/26/2021 7:24:05 PM
1-Methylnaphthalene	ND	37.8		µg/Kg-dry	1	1/26/2021 7:24:05 PM
Acenaphthylene	ND	37.8		µg/Kg-dry	1	1/26/2021 7:24:05 PM
Acenaphthene	ND	37.8		µg/Kg-dry	1	1/26/2021 7:24:05 PM
Fluorene	ND	37.8		µg/Kg-dry	1	1/26/2021 7:24:05 PM
Phenanthrene	ND	37.8		µg/Kg-dry	1	1/26/2021 7:24:05 PM
Anthracene	ND	37.8		µg/Kg-dry	1	1/26/2021 7:24:05 PM
Fluoranthene	ND	37.8		µg/Kg-dry	1	1/26/2021 7:24:05 PM
Pyrene	ND	37.8		µg/Kg-dry	1	1/26/2021 7:24:05 PM
Benz(a)anthracene	ND	37.8		µg/Kg-dry	1	1/26/2021 7:24:05 PM
Chrysene	ND	37.8		µg/Kg-dry	1	1/26/2021 7:24:05 PM
Benzo(b)fluoranthene	ND	37.8		µg/Kg-dry	1	1/26/2021 7:24:05 PM
Benzo(k)fluoranthene	ND	37.8		µg/Kg-dry	1	1/26/2021 7:24:05 PM
Benzo(a)pyrene	ND	37.8		µg/Kg-dry	1	1/26/2021 7:24:05 PM
Indeno(1,2,3-cd)pyrene	ND	37.8		µg/Kg-dry	1	1/26/2021 7:24:05 PM
Dibenz(a,h)anthracene	ND	37.8		µg/Kg-dry	1	1/26/2021 7:24:05 PM
Benzo(g,h,i)perylene	ND	37.8		µg/Kg-dry	1	1/26/2021 7:24:05 PM
Surr: 2-Fluorobiphenyl	90.5	11.4 - 125		%Rec	1	1/26/2021 7:24:05 PM
Surr: Terphenyl-d14 (surr)	100	29.5 - 155		%Rec	1	1/26/2021 7:24:05 PM

Sample Moisture (Percent Moisture)

Batch ID: R64966

Analyst: RL

Percent Moisture	6.16	0.500		wt%	1	1/28/2021 4:03:40 PM
------------------	------	-------	--	-----	---	----------------------

Original



Analytical Report

Work Order: 2101374
Date Reported: 2/1/2021

Client: Libby Environmental
Project: Special Interest Auto Wrecking
Lab ID: 2101374-002
Client Sample ID: B1-5

Collection Date: 1/21/2021 9:35:00 AM

Matrix: Soil

Analyses	Result	RL	Qual	Units	DF	Date Analyzed
----------	--------	----	------	-------	----	---------------

Polyaromatic Hydrocarbons by EPA Method 8270 (SIM)

Batch ID: 31160

Analyst: SB

Naphthalene	ND	44.4		µg/Kg-dry	1	1/26/2021 7:45:06 PM
2-Methylnaphthalene	ND	44.4		µg/Kg-dry	1	1/26/2021 7:45:06 PM
1-Methylnaphthalene	ND	44.4		µg/Kg-dry	1	1/26/2021 7:45:06 PM
Acenaphthylene	ND	44.4		µg/Kg-dry	1	1/26/2021 7:45:06 PM
Acenaphthene	ND	44.4		µg/Kg-dry	1	1/26/2021 7:45:06 PM
Fluorene	ND	44.4		µg/Kg-dry	1	1/26/2021 7:45:06 PM
Phenanthrene	ND	44.4		µg/Kg-dry	1	1/26/2021 7:45:06 PM
Anthracene	ND	44.4		µg/Kg-dry	1	1/26/2021 7:45:06 PM
Fluoranthene	ND	44.4		µg/Kg-dry	1	1/26/2021 7:45:06 PM
Pyrene	ND	44.4		µg/Kg-dry	1	1/26/2021 7:45:06 PM
Benz(a)anthracene	ND	44.4		µg/Kg-dry	1	1/26/2021 7:45:06 PM
Chrysene	ND	44.4		µg/Kg-dry	1	1/26/2021 7:45:06 PM
Benzo(b)fluoranthene	ND	44.4		µg/Kg-dry	1	1/26/2021 7:45:06 PM
Benzo(k)fluoranthene	ND	44.4		µg/Kg-dry	1	1/26/2021 7:45:06 PM
Benzo(a)pyrene	ND	44.4		µg/Kg-dry	1	1/26/2021 7:45:06 PM
Indeno(1,2,3-cd)pyrene	ND	44.4		µg/Kg-dry	1	1/26/2021 7:45:06 PM
Dibenz(a,h)anthracene	ND	44.4		µg/Kg-dry	1	1/26/2021 7:45:06 PM
Benzo(g,h,i)perylene	ND	44.4		µg/Kg-dry	1	1/26/2021 7:45:06 PM
Surr: 2-Fluorobiphenyl	59.1	11.4 - 125		%Rec	1	1/26/2021 7:45:06 PM
Surr: Terphenyl-d14 (surr)	59.5	29.5 - 155		%Rec	1	1/26/2021 7:45:06 PM

Sample Moisture (Percent Moisture)

Batch ID: R64966

Analyst: RL

Percent Moisture	21.2	0.500		wt%	1	1/28/2021 4:03:40 PM
------------------	------	-------	--	-----	---	----------------------

Original



Analytical Report

Work Order: 2101374
Date Reported: 2/1/2021

Client: Libby Environmental
Project: Special Interest Auto Wrecking
Lab ID: 2101374-003
Client Sample ID: B2-0.5

Collection Date: 1/21/2021 9:50:00 AM

Matrix: Soil

Analyses	Result	RL	Qual	Units	DF	Date Analyzed
----------	--------	----	------	-------	----	---------------

Polyaromatic Hydrocarbons by EPA Method 8270 (SIM)

Batch ID: 31160

Analyst: SB

Naphthalene	ND	40.3		µg/Kg-dry	1	1/26/2021 8:06:06 PM
2-Methylnaphthalene	ND	40.3		µg/Kg-dry	1	1/26/2021 8:06:06 PM
1-Methylnaphthalene	ND	40.3		µg/Kg-dry	1	1/26/2021 8:06:06 PM
Acenaphthylene	ND	40.3		µg/Kg-dry	1	1/26/2021 8:06:06 PM
Acenaphthene	ND	40.3		µg/Kg-dry	1	1/26/2021 8:06:06 PM
Fluorene	ND	40.3		µg/Kg-dry	1	1/26/2021 8:06:06 PM
Phenanthrene	ND	40.3		µg/Kg-dry	1	1/26/2021 8:06:06 PM
Anthracene	ND	40.3		µg/Kg-dry	1	1/26/2021 8:06:06 PM
Fluoranthene	ND	40.3		µg/Kg-dry	1	1/26/2021 8:06:06 PM
Pyrene	57.0	40.3		µg/Kg-dry	1	1/26/2021 8:06:06 PM
Benz(a)anthracene	ND	40.3		µg/Kg-dry	1	1/26/2021 8:06:06 PM
Chrysene	242	40.3		µg/Kg-dry	1	1/26/2021 8:06:06 PM
Benzo(b)fluoranthene	ND	40.3		µg/Kg-dry	1	1/26/2021 8:06:06 PM
Benzo(k)fluoranthene	ND	40.3		µg/Kg-dry	1	1/26/2021 8:06:06 PM
Benzo(a)pyrene	ND	40.3		µg/Kg-dry	1	1/26/2021 8:06:06 PM
Indeno(1,2,3-cd)pyrene	ND	40.3		µg/Kg-dry	1	1/26/2021 8:06:06 PM
Dibenz(a,h)anthracene	ND	40.3		µg/Kg-dry	1	1/26/2021 8:06:06 PM
Benzo(g,h,i)perylene	56.4	40.3		µg/Kg-dry	1	1/26/2021 8:06:06 PM
Surr: 2-Fluorobiphenyl	114	11.4 - 125		%Rec	1	1/26/2021 8:06:06 PM
Surr: Terphenyl-d14 (surr)	105	29.5 - 155		%Rec	1	1/26/2021 8:06:06 PM

Sample Moisture (Percent Moisture)

Batch ID: R64966

Analyst: RL

Percent Moisture	9.02	0.500		wt%	1	1/28/2021 4:03:40 PM
------------------	------	-------	--	-----	---	----------------------

Original



Analytical Report

Work Order: 2101374
Date Reported: 2/1/2021

Client: Libby Environmental
Project: Special Interest Auto Wrecking
Lab ID: 2101374-004
Client Sample ID: B2-5

Collection Date: 1/21/2021 9:55:00 AM

Matrix: Soil

Analyses	Result	RL	Qual	Units	DF	Date Analyzed
----------	--------	----	------	-------	----	---------------

Polyaromatic Hydrocarbons by EPA Method 8270 (SIM)

Batch ID: 31160

Analyst: SB

Naphthalene	ND	44.2		µg/Kg-dry	1	1/26/2021 8:27:19 PM
2-Methylnaphthalene	ND	44.2		µg/Kg-dry	1	1/26/2021 8:27:19 PM
1-Methylnaphthalene	ND	44.2		µg/Kg-dry	1	1/26/2021 8:27:19 PM
Acenaphthylene	ND	44.2		µg/Kg-dry	1	1/26/2021 8:27:19 PM
Acenaphthene	ND	44.2		µg/Kg-dry	1	1/26/2021 8:27:19 PM
Fluorene	ND	44.2		µg/Kg-dry	1	1/26/2021 8:27:19 PM
Phenanthrene	ND	44.2		µg/Kg-dry	1	1/26/2021 8:27:19 PM
Anthracene	ND	44.2		µg/Kg-dry	1	1/26/2021 8:27:19 PM
Fluoranthene	ND	44.2		µg/Kg-dry	1	1/26/2021 8:27:19 PM
Pyrene	ND	44.2		µg/Kg-dry	1	1/26/2021 8:27:19 PM
Benz(a)anthracene	ND	44.2		µg/Kg-dry	1	1/26/2021 8:27:19 PM
Chrysene	ND	44.2		µg/Kg-dry	1	1/26/2021 8:27:19 PM
Benzo(b)fluoranthene	ND	44.2		µg/Kg-dry	1	1/26/2021 8:27:19 PM
Benzo(k)fluoranthene	ND	44.2		µg/Kg-dry	1	1/26/2021 8:27:19 PM
Benzo(a)pyrene	ND	44.2		µg/Kg-dry	1	1/26/2021 8:27:19 PM
Indeno(1,2,3-cd)pyrene	ND	44.2		µg/Kg-dry	1	1/26/2021 8:27:19 PM
Dibenz(a,h)anthracene	ND	44.2		µg/Kg-dry	1	1/26/2021 8:27:19 PM
Benzo(g,h,i)perylene	ND	44.2		µg/Kg-dry	1	1/26/2021 8:27:19 PM
Surr: 2-Fluorobiphenyl	73.8	11.4 - 125		%Rec	1	1/26/2021 8:27:19 PM
Surr: Terphenyl-d14 (surr)	81.0	29.5 - 155		%Rec	1	1/26/2021 8:27:19 PM

Sample Moisture (Percent Moisture)

Batch ID: R64966

Analyst: RL

Percent Moisture	20.3	0.500		wt%	1	1/28/2021 4:03:40 PM
------------------	------	-------	--	-----	---	----------------------

Original



Analytical Report

Work Order: 2101374
Date Reported: 2/1/2021

Client: Libby Environmental
Project: Special Interest Auto Wrecking
Lab ID: 2101374-005
Client Sample ID: B3-0.5

Collection Date: 1/21/2021 10:10:00 AM

Matrix: Soil

Analyses	Result	RL	Qual	Units	DF	Date Analyzed
<u>Polyaromatic Hydrocarbons by EPA Method 8270 (SIM)</u>				Batch ID: 31160		Analyst: SB
Naphthalene	ND	41.5		µg/Kg-dry	1	1/26/2021 8:48:20 PM
2-Methylnaphthalene	ND	41.5		µg/Kg-dry	1	1/26/2021 8:48:20 PM
1-Methylnaphthalene	ND	41.5		µg/Kg-dry	1	1/26/2021 8:48:20 PM
Acenaphthylene	ND	41.5		µg/Kg-dry	1	1/26/2021 8:48:20 PM
Acenaphthene	ND	41.5		µg/Kg-dry	1	1/26/2021 8:48:20 PM
Fluorene	ND	41.5		µg/Kg-dry	1	1/26/2021 8:48:20 PM
Phenanthrene	ND	41.5		µg/Kg-dry	1	1/26/2021 8:48:20 PM
Anthracene	ND	41.5		µg/Kg-dry	1	1/26/2021 8:48:20 PM
Fluoranthene	ND	41.5		µg/Kg-dry	1	1/26/2021 8:48:20 PM
Pyrene	ND	41.5		µg/Kg-dry	1	1/26/2021 8:48:20 PM
Benz(a)anthracene	ND	41.5		µg/Kg-dry	1	1/26/2021 8:48:20 PM
Chrysene	ND	41.5		µg/Kg-dry	1	1/26/2021 8:48:20 PM
Benzo(b)fluoranthene	ND	41.5		µg/Kg-dry	1	1/26/2021 8:48:20 PM
Benzo(k)fluoranthene	ND	41.5		µg/Kg-dry	1	1/26/2021 8:48:20 PM
Benzo(a)pyrene	ND	41.5		µg/Kg-dry	1	1/26/2021 8:48:20 PM
Indeno(1,2,3-cd)pyrene	ND	41.5		µg/Kg-dry	1	1/26/2021 8:48:20 PM
Dibenz(a,h)anthracene	ND	41.5		µg/Kg-dry	1	1/26/2021 8:48:20 PM
Benzo(g,h,i)perylene	ND	41.5		µg/Kg-dry	1	1/26/2021 8:48:20 PM
Surr: 2-Fluorobiphenyl	66.9	11.4 - 125		%Rec	1	1/26/2021 8:48:20 PM
Surr: Terphenyl-d14 (surr)	76.2	29.5 - 155		%Rec	1	1/26/2021 8:48:20 PM
<u>Sample Moisture (Percent Moisture)</u>				Batch ID: R64966		Analyst: RL
Percent Moisture	16.9	0.500		wt%	1	1/28/2021 4:03:40 PM

Original



Analytical Report

Work Order: 2101374
Date Reported: 2/1/2021

Client: Libby Environmental
Project: Special Interest Auto Wrecking
Lab ID: 2101374-006
Client Sample ID: B3-5

Collection Date: 1/21/2021 10:15:00 AM

Matrix: Soil

Analyses	Result	RL	Qual	Units	DF	Date Analyzed
----------	--------	----	------	-------	----	---------------

Polyaromatic Hydrocarbons by EPA Method 8270 (SIM)

Batch ID: 31160

Analyst: SB

Naphthalene	ND	42.0		µg/Kg-dry	1	1/26/2021 9:09:22 PM
2-Methylnaphthalene	ND	42.0		µg/Kg-dry	1	1/26/2021 9:09:22 PM
1-Methylnaphthalene	ND	42.0		µg/Kg-dry	1	1/26/2021 9:09:22 PM
Acenaphthylene	ND	42.0		µg/Kg-dry	1	1/26/2021 9:09:22 PM
Acenaphthene	ND	42.0		µg/Kg-dry	1	1/26/2021 9:09:22 PM
Fluorene	ND	42.0		µg/Kg-dry	1	1/26/2021 9:09:22 PM
Phenanthrene	ND	42.0		µg/Kg-dry	1	1/26/2021 9:09:22 PM
Anthracene	ND	42.0		µg/Kg-dry	1	1/26/2021 9:09:22 PM
Fluoranthene	ND	42.0		µg/Kg-dry	1	1/26/2021 9:09:22 PM
Pyrene	ND	42.0		µg/Kg-dry	1	1/26/2021 9:09:22 PM
Benz(a)anthracene	ND	42.0		µg/Kg-dry	1	1/26/2021 9:09:22 PM
Chrysene	ND	42.0		µg/Kg-dry	1	1/26/2021 9:09:22 PM
Benzo(b)fluoranthene	ND	42.0		µg/Kg-dry	1	1/26/2021 9:09:22 PM
Benzo(k)fluoranthene	ND	42.0		µg/Kg-dry	1	1/26/2021 9:09:22 PM
Benzo(a)pyrene	ND	42.0		µg/Kg-dry	1	1/26/2021 9:09:22 PM
Indeno(1,2,3-cd)pyrene	ND	42.0		µg/Kg-dry	1	1/26/2021 9:09:22 PM
Dibenz(a,h)anthracene	ND	42.0		µg/Kg-dry	1	1/26/2021 9:09:22 PM
Benzo(g,h,i)perylene	ND	42.0		µg/Kg-dry	1	1/26/2021 9:09:22 PM
Surr: 2-Fluorobiphenyl	77.6	11.4 - 125		%Rec	1	1/26/2021 9:09:22 PM
Surr: Terphenyl-d14 (surr)	74.4	29.5 - 155		%Rec	1	1/26/2021 9:09:22 PM

Sample Moisture (Percent Moisture)

Batch ID: R64966

Analyst: RL

Percent Moisture	13.4	0.500		wt%	1	1/28/2021 4:03:40 PM
------------------	------	-------	--	-----	---	----------------------

Original



Analytical Report

Work Order: 2101374
Date Reported: 2/1/2021

Client: Libby Environmental
Project: Special Interest Auto Wrecking
Lab ID: 2101374-007
Client Sample ID: B4-0.5

Collection Date: 1/21/2021 10:25:00 AM

Matrix: Soil

Analyses	Result	RL	Qual	Units	DF	Date Analyzed
<u>Polyaromatic Hydrocarbons by EPA Method 8270 (SIM)</u>				Batch ID: 31160	Analyst: SB	
Naphthalene	1,010	43.6		µg/Kg-dry	1	1/26/2021 9:30:30 PM
2-Methylnaphthalene	4,400	43.6		µg/Kg-dry	1	1/26/2021 9:30:30 PM
1-Methylnaphthalene	2,140	43.6		µg/Kg-dry	1	1/26/2021 9:30:30 PM
Acenaphthylene	ND	43.6		µg/Kg-dry	1	1/26/2021 9:30:30 PM
Acenaphthene	ND	43.6		µg/Kg-dry	1	1/26/2021 9:30:30 PM
Fluorene	ND	43.6		µg/Kg-dry	1	1/26/2021 9:30:30 PM
Phenanthrene	ND	43.6		µg/Kg-dry	1	1/26/2021 9:30:30 PM
Anthracene	ND	43.6		µg/Kg-dry	1	1/26/2021 9:30:30 PM
Fluoranthene	ND	43.6		µg/Kg-dry	1	1/26/2021 9:30:30 PM
Pyrene	ND	43.6		µg/Kg-dry	1	1/26/2021 9:30:30 PM
Benz(a)anthracene	ND	43.6		µg/Kg-dry	1	1/26/2021 9:30:30 PM
Chrysene	ND	43.6		µg/Kg-dry	1	1/26/2021 9:30:30 PM
Benzo(b)fluoranthene	ND	43.6		µg/Kg-dry	1	1/26/2021 9:30:30 PM
Benzo(k)fluoranthene	ND	43.6		µg/Kg-dry	1	1/26/2021 9:30:30 PM
Benzo(a)pyrene	ND	43.6		µg/Kg-dry	1	1/26/2021 9:30:30 PM
Indeno(1,2,3-cd)pyrene	ND	43.6		µg/Kg-dry	1	1/26/2021 9:30:30 PM
Dibenz(a,h)anthracene	ND	43.6		µg/Kg-dry	1	1/26/2021 9:30:30 PM
Benzo(g,h,i)perylene	ND	43.6		µg/Kg-dry	1	1/26/2021 9:30:30 PM
Surr: 2-Fluorobiphenyl	88.0	11.4 - 125		%Rec	1	1/26/2021 9:30:30 PM
Surr: Terphenyl-d14 (surr)	92.7	29.5 - 155		%Rec	1	1/26/2021 9:30:30 PM
<u>Sample Moisture (Percent Moisture)</u>				Batch ID: R64966	Analyst: RL	
Percent Moisture	19.6	0.500		wt%	1	1/28/2021 4:03:40 PM



Analytical Report

Work Order: 2101374
Date Reported: 2/1/2021

Client: Libby Environmental
Project: Special Interest Auto Wrecking
Lab ID: 2101374-008
Client Sample ID: B4-5

Collection Date: 1/21/2021 10:30:00 AM

Matrix: Soil

Analyses	Result	RL	Qual	Units	DF	Date Analyzed
<u>Polyaromatic Hydrocarbons by EPA Method 8270 (SIM)</u>				Batch ID: 31160		Analyst: SB
Naphthalene	ND	38.6		µg/Kg-dry	1	1/26/2021 10:33:40 PM
2-Methylnaphthalene	ND	38.6		µg/Kg-dry	1	1/26/2021 10:33:40 PM
1-Methylnaphthalene	ND	38.6		µg/Kg-dry	1	1/26/2021 10:33:40 PM
Acenaphthylene	ND	38.6		µg/Kg-dry	1	1/26/2021 10:33:40 PM
Acenaphthene	ND	38.6		µg/Kg-dry	1	1/26/2021 10:33:40 PM
Fluorene	ND	38.6		µg/Kg-dry	1	1/26/2021 10:33:40 PM
Phenanthrene	ND	38.6		µg/Kg-dry	1	1/26/2021 10:33:40 PM
Anthracene	ND	38.6		µg/Kg-dry	1	1/26/2021 10:33:40 PM
Fluoranthene	ND	38.6		µg/Kg-dry	1	1/26/2021 10:33:40 PM
Pyrene	ND	38.6		µg/Kg-dry	1	1/26/2021 10:33:40 PM
Benz(a)anthracene	ND	38.6		µg/Kg-dry	1	1/26/2021 10:33:40 PM
Chrysene	ND	38.6		µg/Kg-dry	1	1/26/2021 10:33:40 PM
Benzo(b)fluoranthene	ND	38.6		µg/Kg-dry	1	1/26/2021 10:33:40 PM
Benzo(k)fluoranthene	ND	38.6		µg/Kg-dry	1	1/26/2021 10:33:40 PM
Benzo(a)pyrene	ND	38.6		µg/Kg-dry	1	1/26/2021 10:33:40 PM
Indeno(1,2,3-cd)pyrene	ND	38.6		µg/Kg-dry	1	1/26/2021 10:33:40 PM
Dibenz(a,h)anthracene	ND	38.6		µg/Kg-dry	1	1/26/2021 10:33:40 PM
Benzo(g,h,i)perylene	ND	38.6		µg/Kg-dry	1	1/26/2021 10:33:40 PM
Surr: 2-Fluorobiphenyl	95.1	11.4 - 125		%Rec	1	1/26/2021 10:33:40 PM
Surr: Terphenyl-d14 (surr)	104	29.5 - 155		%Rec	1	1/26/2021 10:33:40 PM
<u>Sample Moisture (Percent Moisture)</u>				Batch ID: R64966		Analyst: RL
Percent Moisture	7.79	0.500		wt%	1	1/28/2021 4:03:40 PM

Original



Analytical Report

Work Order: 2101374
Date Reported: 2/1/2021

Client: Libby Environmental
Project: Special Interest Auto Wrecking
Lab ID: 2101374-009
Client Sample ID: B5-0.5

Collection Date: 1/21/2021 10:45:00 AM

Matrix: Soil

Analyses	Result	RL	Qual	Units	DF	Date Analyzed
<u>Polyaromatic Hydrocarbons by EPA Method 8270 (SIM)</u>				Batch ID: 31160		Analyst: SB
Naphthalene	ND	42.6		µg/Kg-dry	1	1/26/2021 10:54:41 PM
2-Methylnaphthalene	ND	42.6		µg/Kg-dry	1	1/26/2021 10:54:41 PM
1-Methylnaphthalene	ND	42.6		µg/Kg-dry	1	1/26/2021 10:54:41 PM
Acenaphthylene	ND	42.6		µg/Kg-dry	1	1/26/2021 10:54:41 PM
Acenaphthene	ND	42.6		µg/Kg-dry	1	1/26/2021 10:54:41 PM
Fluorene	ND	42.6		µg/Kg-dry	1	1/26/2021 10:54:41 PM
Phenanthrene	ND	42.6		µg/Kg-dry	1	1/26/2021 10:54:41 PM
Anthracene	ND	42.6		µg/Kg-dry	1	1/26/2021 10:54:41 PM
Fluoranthene	ND	42.6		µg/Kg-dry	1	1/26/2021 10:54:41 PM
Pyrene	ND	42.6		µg/Kg-dry	1	1/26/2021 10:54:41 PM
Benz(a)anthracene	ND	42.6		µg/Kg-dry	1	1/26/2021 10:54:41 PM
Chrysene	ND	42.6		µg/Kg-dry	1	1/26/2021 10:54:41 PM
Benzo(b)fluoranthene	ND	42.6		µg/Kg-dry	1	1/26/2021 10:54:41 PM
Benzo(k)fluoranthene	ND	42.6		µg/Kg-dry	1	1/26/2021 10:54:41 PM
Benzo(a)pyrene	ND	42.6		µg/Kg-dry	1	1/26/2021 10:54:41 PM
Indeno(1,2,3-cd)pyrene	ND	42.6		µg/Kg-dry	1	1/26/2021 10:54:41 PM
Dibenz(a,h)anthracene	ND	42.6		µg/Kg-dry	1	1/26/2021 10:54:41 PM
Benzo(g,h,i)perylene	ND	42.6		µg/Kg-dry	1	1/26/2021 10:54:41 PM
Surr: 2-Fluorobiphenyl	98.3	11.4 - 125		%Rec	1	1/26/2021 10:54:41 PM
Surr: Terphenyl-d14 (surr)	120	29.5 - 155		%Rec	1	1/26/2021 10:54:41 PM
<u>Sample Moisture (Percent Moisture)</u>				Batch ID: R64966		Analyst: RL
Percent Moisture	6.47	0.500		wt%	1	1/28/2021 4:03:40 PM



Analytical Report

Work Order: 2101374
Date Reported: 2/1/2021

Client: Libby Environmental
Project: Special Interest Auto Wrecking
Lab ID: 2101374-010
Client Sample ID: B5-5

Collection Date: 1/21/2021 10:50:00 AM

Matrix: Soil

Analyses	Result	RL	Qual	Units	DF	Date Analyzed
----------	--------	----	------	-------	----	---------------

Polyaromatic Hydrocarbons by EPA Method 8270 (SIM)

Batch ID: 31160

Analyst: SB

Naphthalene	ND	47.6		µg/Kg-dry	1	1/26/2021 11:15:39 PM
2-Methylnaphthalene	ND	47.6		µg/Kg-dry	1	1/26/2021 11:15:39 PM
1-Methylnaphthalene	ND	47.6		µg/Kg-dry	1	1/26/2021 11:15:39 PM
Acenaphthylene	ND	47.6		µg/Kg-dry	1	1/26/2021 11:15:39 PM
Acenaphthene	ND	47.6		µg/Kg-dry	1	1/26/2021 11:15:39 PM
Fluorene	ND	47.6		µg/Kg-dry	1	1/26/2021 11:15:39 PM
Phenanthrene	ND	47.6		µg/Kg-dry	1	1/26/2021 11:15:39 PM
Anthracene	ND	47.6		µg/Kg-dry	1	1/26/2021 11:15:39 PM
Fluoranthene	ND	47.6		µg/Kg-dry	1	1/26/2021 11:15:39 PM
Pyrene	ND	47.6		µg/Kg-dry	1	1/26/2021 11:15:39 PM
Benz(a)anthracene	ND	47.6		µg/Kg-dry	1	1/26/2021 11:15:39 PM
Chrysene	ND	47.6		µg/Kg-dry	1	1/26/2021 11:15:39 PM
Benzo(b)fluoranthene	ND	47.6		µg/Kg-dry	1	1/26/2021 11:15:39 PM
Benzo(k)fluoranthene	ND	47.6		µg/Kg-dry	1	1/26/2021 11:15:39 PM
Benzo(a)pyrene	ND	47.6		µg/Kg-dry	1	1/26/2021 11:15:39 PM
Indeno(1,2,3-cd)pyrene	ND	47.6		µg/Kg-dry	1	1/26/2021 11:15:39 PM
Dibenz(a,h)anthracene	ND	47.6		µg/Kg-dry	1	1/26/2021 11:15:39 PM
Benzo(g,h,i)perylene	ND	47.6		µg/Kg-dry	1	1/26/2021 11:15:39 PM
Surr: 2-Fluorobiphenyl	74.2	11.4 - 125		%Rec	1	1/26/2021 11:15:39 PM
Surr: Terphenyl-d14 (surr)	74.1	29.5 - 155		%Rec	1	1/26/2021 11:15:39 PM

Sample Moisture (Percent Moisture)

Batch ID: R64966

Analyst: RL

Percent Moisture	27.3	0.500		wt%	1	1/28/2021 4:03:40 PM
------------------	------	-------	--	-----	---	----------------------

Original



Analytical Report

Work Order: 2101374
Date Reported: 2/1/2021

Client: Libby Environmental
Project: Special Interest Auto Wrecking
Lab ID: 2101374-011
Client Sample ID: B6-0.5

Collection Date: 1/21/2021 11:20:00 AM

Matrix: Soil

Analyses	Result	RL	Qual	Units	DF	Date Analyzed
<u>Polyaromatic Hydrocarbons by EPA Method 8270 (SIM)</u>				Batch ID: 31160		Analyst: SB
Naphthalene	ND	42.5		µg/Kg-dry	1	1/26/2021 11:36:45 PM
2-Methylnaphthalene	ND	42.5		µg/Kg-dry	1	1/26/2021 11:36:45 PM
1-Methylnaphthalene	ND	42.5		µg/Kg-dry	1	1/26/2021 11:36:45 PM
Acenaphthylene	ND	42.5		µg/Kg-dry	1	1/26/2021 11:36:45 PM
Acenaphthene	ND	42.5		µg/Kg-dry	1	1/26/2021 11:36:45 PM
Fluorene	ND	42.5		µg/Kg-dry	1	1/26/2021 11:36:45 PM
Phenanthrene	ND	42.5		µg/Kg-dry	1	1/26/2021 11:36:45 PM
Anthracene	ND	42.5		µg/Kg-dry	1	1/26/2021 11:36:45 PM
Fluoranthene	ND	42.5		µg/Kg-dry	1	1/26/2021 11:36:45 PM
Pyrene	ND	42.5		µg/Kg-dry	1	1/26/2021 11:36:45 PM
Benz(a)anthracene	ND	42.5		µg/Kg-dry	1	1/26/2021 11:36:45 PM
Chrysene	ND	42.5		µg/Kg-dry	1	1/26/2021 11:36:45 PM
Benzo(b)fluoranthene	ND	42.5		µg/Kg-dry	1	1/26/2021 11:36:45 PM
Benzo(k)fluoranthene	ND	42.5		µg/Kg-dry	1	1/26/2021 11:36:45 PM
Benzo(a)pyrene	ND	42.5		µg/Kg-dry	1	1/26/2021 11:36:45 PM
Indeno(1,2,3-cd)pyrene	ND	42.5		µg/Kg-dry	1	1/26/2021 11:36:45 PM
Dibenz(a,h)anthracene	ND	42.5		µg/Kg-dry	1	1/26/2021 11:36:45 PM
Benzo(g,h,i)perylene	ND	42.5		µg/Kg-dry	1	1/26/2021 11:36:45 PM
Surr: 2-Fluorobiphenyl	96.1	11.4 - 125		%Rec	1	1/26/2021 11:36:45 PM
Surr: Terphenyl-d14 (surr)	93.6	29.5 - 155		%Rec	1	1/26/2021 11:36:45 PM
<u>Sample Moisture (Percent Moisture)</u>				Batch ID: R64966		Analyst: RL
Percent Moisture	13.1	0.500		wt%	1	1/28/2021 4:03:40 PM



Analytical Report

Work Order: 2101374
Date Reported: 2/1/2021

Client: Libby Environmental
Project: Special Interest Auto Wrecking
Lab ID: 2101374-012
Client Sample ID: B6-15

Collection Date: 1/21/2021 11:25:00 AM

Matrix: Soil

Analyses	Result	RL	Qual	Units	DF	Date Analyzed
----------	--------	----	------	-------	----	---------------

Polyaromatic Hydrocarbons by EPA Method 8270 (SIM)

Batch ID: 31160

Analyst: SB

Naphthalene	ND	44.9		µg/Kg-dry	1	1/26/2021 11:57:42 PM
2-Methylnaphthalene	ND	44.9		µg/Kg-dry	1	1/26/2021 11:57:42 PM
1-Methylnaphthalene	ND	44.9		µg/Kg-dry	1	1/26/2021 11:57:42 PM
Acenaphthylene	ND	44.9		µg/Kg-dry	1	1/26/2021 11:57:42 PM
Acenaphthene	ND	44.9		µg/Kg-dry	1	1/26/2021 11:57:42 PM
Fluorene	ND	44.9		µg/Kg-dry	1	1/26/2021 11:57:42 PM
Phenanthrene	ND	44.9		µg/Kg-dry	1	1/26/2021 11:57:42 PM
Anthracene	ND	44.9		µg/Kg-dry	1	1/26/2021 11:57:42 PM
Fluoranthene	ND	44.9		µg/Kg-dry	1	1/26/2021 11:57:42 PM
Pyrene	ND	44.9		µg/Kg-dry	1	1/26/2021 11:57:42 PM
Benz(a)anthracene	ND	44.9		µg/Kg-dry	1	1/26/2021 11:57:42 PM
Chrysene	ND	44.9		µg/Kg-dry	1	1/26/2021 11:57:42 PM
Benzo(b)fluoranthene	ND	44.9		µg/Kg-dry	1	1/26/2021 11:57:42 PM
Benzo(k)fluoranthene	ND	44.9		µg/Kg-dry	1	1/26/2021 11:57:42 PM
Benzo(a)pyrene	ND	44.9		µg/Kg-dry	1	1/26/2021 11:57:42 PM
Indeno(1,2,3-cd)pyrene	ND	44.9		µg/Kg-dry	1	1/26/2021 11:57:42 PM
Dibenz(a,h)anthracene	ND	44.9		µg/Kg-dry	1	1/26/2021 11:57:42 PM
Benzo(g,h,i)perylene	ND	44.9		µg/Kg-dry	1	1/26/2021 11:57:42 PM
Surr: 2-Fluorobiphenyl	80.2	11.4 - 125		%Rec	1	1/26/2021 11:57:42 PM
Surr: Terphenyl-d14 (surr)	94.1	29.5 - 155		%Rec	1	1/26/2021 11:57:42 PM

Sample Moisture (Percent Moisture)

Batch ID: R64966

Analyst: RL

Percent Moisture	19.4	0.500		wt%	1	1/28/2021 4:03:40 PM
------------------	------	-------	--	-----	---	----------------------

Original



Analytical Report

Work Order: 2101374
Date Reported: 2/1/2021

Client: Libby Environmental
Project: Special Interest Auto Wrecking
Lab ID: 2101374-013
Client Sample ID: B7-0.5

Collection Date: 1/21/2021 12:20:00 PM

Matrix: Soil

Analyses	Result	RL	Qual	Units	DF	Date Analyzed
----------	--------	----	------	-------	----	---------------

Polyaromatic Hydrocarbons by EPA Method 8270 (SIM)

Batch ID: 31160

Analyst: SB

Naphthalene	ND	38.7		µg/Kg-dry	1	1/27/2021 12:18:42 AM
2-Methylnaphthalene	47.8	38.7		µg/Kg-dry	1	1/27/2021 12:18:42 AM
1-Methylnaphthalene	38.8	38.7		µg/Kg-dry	1	1/27/2021 12:18:42 AM
Acenaphthylene	ND	38.7		µg/Kg-dry	1	1/27/2021 12:18:42 AM
Acenaphthene	ND	38.7		µg/Kg-dry	1	1/27/2021 12:18:42 AM
Fluorene	ND	38.7		µg/Kg-dry	1	1/27/2021 12:18:42 AM
Phenanthrene	48.1	38.7		µg/Kg-dry	1	1/27/2021 12:18:42 AM
Anthracene	ND	38.7		µg/Kg-dry	1	1/27/2021 12:18:42 AM
Fluoranthene	ND	38.7		µg/Kg-dry	1	1/27/2021 12:18:42 AM
Pyrene	170	38.7		µg/Kg-dry	1	1/27/2021 12:18:42 AM
Benz(a)anthracene	118	38.7		µg/Kg-dry	1	1/27/2021 12:18:42 AM
Chrysene	363	38.7		µg/Kg-dry	1	1/27/2021 12:18:42 AM
Benzo(b)fluoranthene	ND	38.7		µg/Kg-dry	1	1/27/2021 12:18:42 AM
Benzo(k)fluoranthene	ND	38.7		µg/Kg-dry	1	1/27/2021 12:18:42 AM
Benzo(a)pyrene	ND	38.7		µg/Kg-dry	1	1/27/2021 12:18:42 AM
Indeno(1,2,3-cd)pyrene	ND	38.7		µg/Kg-dry	1	1/27/2021 12:18:42 AM
Dibenz(a,h)anthracene	ND	38.7		µg/Kg-dry	1	1/27/2021 12:18:42 AM
Benzo(g,h,i)perylene	ND	38.7		µg/Kg-dry	1	1/27/2021 12:18:42 AM
Surr: 2-Fluorobiphenyl	94.7	11.4 - 125		%Rec	1	1/27/2021 12:18:42 AM
Surr: Terphenyl-d14 (surr)	88.0	29.5 - 155		%Rec	1	1/27/2021 12:18:42 AM

Sample Moisture (Percent Moisture)

Batch ID: R64966

Analyst: RL

Percent Moisture	11.3	0.500		wt%	1	1/28/2021 4:03:40 PM
------------------	------	-------	--	-----	---	----------------------

Original



Analytical Report

Work Order: 2101374
Date Reported: 2/1/2021

Client: Libby Environmental
Project: Special Interest Auto Wrecking
Lab ID: 2101374-014
Client Sample ID: B7-15

Collection Date: 1/21/2021 12:25:00 PM

Matrix: Soil

Analyses	Result	RL	Qual	Units	DF	Date Analyzed
<u>Polyaromatic Hydrocarbons by EPA Method 8270 (SIM)</u>				Batch ID: 31160		Analyst: SB
Naphthalene	ND	44.4		µg/Kg-dry	1	1/27/2021 12:39:48 AM
2-Methylnaphthalene	ND	44.4		µg/Kg-dry	1	1/27/2021 12:39:48 AM
1-Methylnaphthalene	ND	44.4		µg/Kg-dry	1	1/27/2021 12:39:48 AM
Acenaphthylene	ND	44.4		µg/Kg-dry	1	1/27/2021 12:39:48 AM
Acenaphthene	ND	44.4		µg/Kg-dry	1	1/27/2021 12:39:48 AM
Fluorene	ND	44.4		µg/Kg-dry	1	1/27/2021 12:39:48 AM
Phenanthrene	ND	44.4		µg/Kg-dry	1	1/27/2021 12:39:48 AM
Anthracene	ND	44.4		µg/Kg-dry	1	1/27/2021 12:39:48 AM
Fluoranthene	ND	44.4		µg/Kg-dry	1	1/27/2021 12:39:48 AM
Pyrene	ND	44.4		µg/Kg-dry	1	1/27/2021 12:39:48 AM
Benz(a)anthracene	ND	44.4		µg/Kg-dry	1	1/27/2021 12:39:48 AM
Chrysene	ND	44.4		µg/Kg-dry	1	1/27/2021 12:39:48 AM
Benzo(b)fluoranthene	ND	44.4		µg/Kg-dry	1	1/27/2021 12:39:48 AM
Benzo(k)fluoranthene	ND	44.4		µg/Kg-dry	1	1/27/2021 12:39:48 AM
Benzo(a)pyrene	ND	44.4		µg/Kg-dry	1	1/27/2021 12:39:48 AM
Indeno(1,2,3-cd)pyrene	ND	44.4		µg/Kg-dry	1	1/27/2021 12:39:48 AM
Dibenz(a,h)anthracene	ND	44.4		µg/Kg-dry	1	1/27/2021 12:39:48 AM
Benzo(g,h,i)perylene	ND	44.4		µg/Kg-dry	1	1/27/2021 12:39:48 AM
Surr: 2-Fluorobiphenyl	78.1	11.4 - 125		%Rec	1	1/27/2021 12:39:48 AM
Surr: Terphenyl-d14 (surr)	104	29.5 - 155		%Rec	1	1/27/2021 12:39:48 AM
<u>Sample Moisture (Percent Moisture)</u>				Batch ID: R64966		Analyst: RL
Percent Moisture	18.1	0.500		wt%	1	1/28/2021 4:03:40 PM

Original



Analytical Report

Work Order: 2101374
Date Reported: 2/1/2021

Client: Libby Environmental
Project: Special Interest Auto Wrecking
Lab ID: 2101374-015
Client Sample ID: B8-0.5

Collection Date: 1/21/2021 1:00:00 PM

Matrix: Soil

Analyses	Result	RL	Qual	Units	DF	Date Analyzed
----------	--------	----	------	-------	----	---------------

Polyaromatic Hydrocarbons by EPA Method 8270 (SIM)

Batch ID: 31160

Analyst: SB

Naphthalene	ND	41.2		µg/Kg-dry	1	1/27/2021 1:00:48 AM
2-Methylnaphthalene	ND	41.2		µg/Kg-dry	1	1/27/2021 1:00:48 AM
1-Methylnaphthalene	ND	41.2		µg/Kg-dry	1	1/27/2021 1:00:48 AM
Acenaphthylene	ND	41.2		µg/Kg-dry	1	1/27/2021 1:00:48 AM
Acenaphthene	ND	41.2		µg/Kg-dry	1	1/27/2021 1:00:48 AM
Fluorene	ND	41.2		µg/Kg-dry	1	1/27/2021 1:00:48 AM
Phenanthrene	ND	41.2		µg/Kg-dry	1	1/27/2021 1:00:48 AM
Anthracene	ND	41.2		µg/Kg-dry	1	1/27/2021 1:00:48 AM
Fluoranthene	ND	41.2		µg/Kg-dry	1	1/27/2021 1:00:48 AM
Pyrene	ND	41.2		µg/Kg-dry	1	1/27/2021 1:00:48 AM
Benz(a)anthracene	ND	41.2		µg/Kg-dry	1	1/27/2021 1:00:48 AM
Chrysene	ND	41.2		µg/Kg-dry	1	1/27/2021 1:00:48 AM
Benzo(b)fluoranthene	ND	41.2		µg/Kg-dry	1	1/27/2021 1:00:48 AM
Benzo(k)fluoranthene	ND	41.2		µg/Kg-dry	1	1/27/2021 1:00:48 AM
Benzo(a)pyrene	ND	41.2		µg/Kg-dry	1	1/27/2021 1:00:48 AM
Indeno(1,2,3-cd)pyrene	ND	41.2		µg/Kg-dry	1	1/27/2021 1:00:48 AM
Dibenz(a,h)anthracene	ND	41.2		µg/Kg-dry	1	1/27/2021 1:00:48 AM
Benzo(g,h,i)perylene	ND	41.2		µg/Kg-dry	1	1/27/2021 1:00:48 AM
Surr: 2-Fluorobiphenyl	81.9	11.4 - 125		%Rec	1	1/27/2021 1:00:48 AM
Surr: Terphenyl-d14 (surr)	89.1	29.5 - 155		%Rec	1	1/27/2021 1:00:48 AM

Sample Moisture (Percent Moisture)

Batch ID: R64966

Analyst: RL

Percent Moisture	9.00	0.500		wt%	1	1/28/2021 4:03:40 PM
------------------	------	-------	--	-----	---	----------------------

Original



Analytical Report

Work Order: 2101374
Date Reported: 2/1/2021

Client: Libby Environmental
Project: Special Interest Auto Wrecking
Lab ID: 2101374-016
Client Sample ID: B8-15

Collection Date: 1/21/2021 1:05:00 PM

Matrix: Soil

Analyses	Result	RL	Qual	Units	DF	Date Analyzed
<u>Polyaromatic Hydrocarbons by EPA Method 8270 (SIM)</u>				Batch ID: 31160		Analyst: SB
Naphthalene	ND	45.8		µg/Kg-dry	1	1/27/2021 1:21:47 AM
2-Methylnaphthalene	ND	45.8		µg/Kg-dry	1	1/27/2021 1:21:47 AM
1-Methylnaphthalene	ND	45.8		µg/Kg-dry	1	1/27/2021 1:21:47 AM
Acenaphthylene	ND	45.8		µg/Kg-dry	1	1/27/2021 1:21:47 AM
Acenaphthene	ND	45.8		µg/Kg-dry	1	1/27/2021 1:21:47 AM
Fluorene	ND	45.8		µg/Kg-dry	1	1/27/2021 1:21:47 AM
Phenanthrene	ND	45.8		µg/Kg-dry	1	1/27/2021 1:21:47 AM
Anthracene	ND	45.8		µg/Kg-dry	1	1/27/2021 1:21:47 AM
Fluoranthene	ND	45.8		µg/Kg-dry	1	1/27/2021 1:21:47 AM
Pyrene	ND	45.8		µg/Kg-dry	1	1/27/2021 1:21:47 AM
Benz(a)anthracene	ND	45.8		µg/Kg-dry	1	1/27/2021 1:21:47 AM
Chrysene	ND	45.8		µg/Kg-dry	1	1/27/2021 1:21:47 AM
Benzo(b)fluoranthene	ND	45.8		µg/Kg-dry	1	1/27/2021 1:21:47 AM
Benzo(k)fluoranthene	ND	45.8		µg/Kg-dry	1	1/27/2021 1:21:47 AM
Benzo(a)pyrene	ND	45.8		µg/Kg-dry	1	1/27/2021 1:21:47 AM
Indeno(1,2,3-cd)pyrene	ND	45.8		µg/Kg-dry	1	1/27/2021 1:21:47 AM
Dibenz(a,h)anthracene	ND	45.8		µg/Kg-dry	1	1/27/2021 1:21:47 AM
Benzo(g,h,i)perylene	ND	45.8		µg/Kg-dry	1	1/27/2021 1:21:47 AM
Surr: 2-Fluorobiphenyl	82.6	11.4 - 125		%Rec	1	1/27/2021 1:21:47 AM
Surr: Terphenyl-d14 (surr)	102	29.5 - 155		%Rec	1	1/27/2021 1:21:47 AM
<u>Sample Moisture (Percent Moisture)</u>				Batch ID: R64966		Analyst: RL
Percent Moisture	23.1	0.500		wt%	1	1/28/2021 4:03:40 PM



Analytical Report

Work Order: 2101374
Date Reported: 2/1/2021

Client: Libby Environmental
Project: Special Interest Auto Wrecking
Lab ID: 2101374-017
Client Sample ID: B9-0.5

Collection Date: 1/21/2021 1:40:00 PM

Matrix: Soil

Analyses	Result	RL	Qual	Units	DF	Date Analyzed
----------	--------	----	------	-------	----	---------------

Polyaromatic Hydrocarbons by EPA Method 8270 (SIM)

Batch ID: 31160

Analyst: SB

Naphthalene	ND	38.6		µg/Kg-dry	1	1/27/2021 1:42:51 AM
2-Methylnaphthalene	ND	38.6		µg/Kg-dry	1	1/27/2021 1:42:51 AM
1-Methylnaphthalene	ND	38.6		µg/Kg-dry	1	1/27/2021 1:42:51 AM
Acenaphthylene	ND	38.6		µg/Kg-dry	1	1/27/2021 1:42:51 AM
Acenaphthene	ND	38.6		µg/Kg-dry	1	1/27/2021 1:42:51 AM
Fluorene	ND	38.6		µg/Kg-dry	1	1/27/2021 1:42:51 AM
Phenanthrene	ND	38.6		µg/Kg-dry	1	1/27/2021 1:42:51 AM
Anthracene	ND	38.6		µg/Kg-dry	1	1/27/2021 1:42:51 AM
Fluoranthene	ND	38.6		µg/Kg-dry	1	1/27/2021 1:42:51 AM
Pyrene	ND	38.6		µg/Kg-dry	1	1/27/2021 1:42:51 AM
Benz(a)anthracene	ND	38.6		µg/Kg-dry	1	1/27/2021 1:42:51 AM
Chrysene	ND	38.6		µg/Kg-dry	1	1/27/2021 1:42:51 AM
Benzo(b)fluoranthene	ND	38.6		µg/Kg-dry	1	1/27/2021 1:42:51 AM
Benzo(k)fluoranthene	ND	38.6		µg/Kg-dry	1	1/27/2021 1:42:51 AM
Benzo(a)pyrene	ND	38.6		µg/Kg-dry	1	1/27/2021 1:42:51 AM
Indeno(1,2,3-cd)pyrene	ND	38.6		µg/Kg-dry	1	1/27/2021 1:42:51 AM
Dibenz(a,h)anthracene	ND	38.6		µg/Kg-dry	1	1/27/2021 1:42:51 AM
Benzo(g,h,i)perylene	ND	38.6		µg/Kg-dry	1	1/27/2021 1:42:51 AM
Surr: 2-Fluorobiphenyl	92.9	11.4 - 125		%Rec	1	1/27/2021 1:42:51 AM
Surr: Terphenyl-d14 (surr)	91.0	29.5 - 155		%Rec	1	1/27/2021 1:42:51 AM

Sample Moisture (Percent Moisture)

Batch ID: R64966

Analyst: RL

Percent Moisture	13.5	0.500		wt%	1	1/28/2021 4:03:40 PM
------------------	------	-------	--	-----	---	----------------------

Original



Analytical Report

Work Order: 2101374
Date Reported: 2/1/2021

Client: Libby Environmental
Project: Special Interest Auto Wrecking
Lab ID: 2101374-018
Client Sample ID: B9-15

Collection Date: 1/21/2021 1:45:00 PM

Matrix: Soil

Analyses	Result	RL	Qual	Units	DF	Date Analyzed
<u>Polyaromatic Hydrocarbons by EPA Method 8270 (SIM)</u>				Batch ID: 31160		Analyst: SB
Naphthalene	ND	47.3		µg/Kg-dry	1	1/27/2021 2:03:51 AM
2-Methylnaphthalene	ND	47.3		µg/Kg-dry	1	1/27/2021 2:03:51 AM
1-Methylnaphthalene	ND	47.3		µg/Kg-dry	1	1/27/2021 2:03:51 AM
Acenaphthylene	ND	47.3		µg/Kg-dry	1	1/27/2021 2:03:51 AM
Acenaphthene	ND	47.3		µg/Kg-dry	1	1/27/2021 2:03:51 AM
Fluorene	ND	47.3		µg/Kg-dry	1	1/27/2021 2:03:51 AM
Phenanthrene	ND	47.3		µg/Kg-dry	1	1/27/2021 2:03:51 AM
Anthracene	ND	47.3		µg/Kg-dry	1	1/27/2021 2:03:51 AM
Fluoranthene	ND	47.3		µg/Kg-dry	1	1/27/2021 2:03:51 AM
Pyrene	ND	47.3		µg/Kg-dry	1	1/27/2021 2:03:51 AM
Benz(a)anthracene	ND	47.3		µg/Kg-dry	1	1/27/2021 2:03:51 AM
Chrysene	ND	47.3		µg/Kg-dry	1	1/27/2021 2:03:51 AM
Benzo(b)fluoranthene	ND	47.3		µg/Kg-dry	1	1/27/2021 2:03:51 AM
Benzo(k)fluoranthene	ND	47.3		µg/Kg-dry	1	1/27/2021 2:03:51 AM
Benzo(a)pyrene	ND	47.3		µg/Kg-dry	1	1/27/2021 2:03:51 AM
Indeno(1,2,3-cd)pyrene	ND	47.3		µg/Kg-dry	1	1/27/2021 2:03:51 AM
Dibenz(a,h)anthracene	ND	47.3		µg/Kg-dry	1	1/27/2021 2:03:51 AM
Benzo(g,h,i)perylene	ND	47.3		µg/Kg-dry	1	1/27/2021 2:03:51 AM
Surr: 2-Fluorobiphenyl	83.6	11.4 - 125		%Rec	1	1/27/2021 2:03:51 AM
Surr: Terphenyl-d14 (surr)	86.6	29.5 - 155		%Rec	1	1/27/2021 2:03:51 AM
<u>Sample Moisture (Percent Moisture)</u>				Batch ID: R64966		Analyst: RL
Percent Moisture	20.5	0.500		wt%	1	1/28/2021 4:03:40 PM

Original



Analytical Report

Work Order: 2101374
Date Reported: 2/1/2021

Client: Libby Environmental
Project: Special Interest Auto Wrecking
Lab ID: 2101374-019
Client Sample ID: B10-0.5

Collection Date: 1/21/2021 2:20:00 PM

Matrix: Soil

Analyses	Result	RL	Qual	Units	DF	Date Analyzed
<u>Polyaromatic Hydrocarbons by EPA Method 8270 (SIM)</u>				Batch ID: 31160		Analyst: SB
Naphthalene	ND	42.0		µg/Kg-dry	1	1/27/2021 2:24:49 AM
2-Methylnaphthalene	ND	42.0		µg/Kg-dry	1	1/27/2021 2:24:49 AM
1-Methylnaphthalene	ND	42.0		µg/Kg-dry	1	1/27/2021 2:24:49 AM
Acenaphthylene	ND	42.0		µg/Kg-dry	1	1/27/2021 2:24:49 AM
Acenaphthene	ND	42.0		µg/Kg-dry	1	1/27/2021 2:24:49 AM
Fluorene	ND	42.0		µg/Kg-dry	1	1/27/2021 2:24:49 AM
Phenanthrene	ND	42.0		µg/Kg-dry	1	1/27/2021 2:24:49 AM
Anthracene	ND	42.0		µg/Kg-dry	1	1/27/2021 2:24:49 AM
Fluoranthene	ND	42.0		µg/Kg-dry	1	1/27/2021 2:24:49 AM
Pyrene	ND	42.0		µg/Kg-dry	1	1/27/2021 2:24:49 AM
Benz(a)anthracene	ND	42.0		µg/Kg-dry	1	1/27/2021 2:24:49 AM
Chrysene	ND	42.0		µg/Kg-dry	1	1/27/2021 2:24:49 AM
Benzo(b)fluoranthene	ND	42.0		µg/Kg-dry	1	1/27/2021 2:24:49 AM
Benzo(k)fluoranthene	ND	42.0		µg/Kg-dry	1	1/27/2021 2:24:49 AM
Benzo(a)pyrene	ND	42.0		µg/Kg-dry	1	1/27/2021 2:24:49 AM
Indeno(1,2,3-cd)pyrene	ND	42.0		µg/Kg-dry	1	1/27/2021 2:24:49 AM
Dibenz(a,h)anthracene	ND	42.0		µg/Kg-dry	1	1/27/2021 2:24:49 AM
Benzo(g,h,i)perylene	ND	42.0		µg/Kg-dry	1	1/27/2021 2:24:49 AM
Surr: 2-Fluorobiphenyl	93.7	11.4 - 125		%Rec	1	1/27/2021 2:24:49 AM
Surr: Terphenyl-d14 (surr)	102	29.5 - 155		%Rec	1	1/27/2021 2:24:49 AM
<u>Sample Moisture (Percent Moisture)</u>				Batch ID: R64966		Analyst: RL
Percent Moisture	14.0	0.500		wt%	1	1/28/2021 4:03:40 PM



Analytical Report

Work Order: 2101374
Date Reported: 2/1/2021

Client: Libby Environmental
Project: Special Interest Auto Wrecking
Lab ID: 2101374-020
Client Sample ID: B10-15

Collection Date: 1/21/2021 2:30:00 PM

Matrix: Soil

Analyses	Result	RL	Qual	Units	DF	Date Analyzed
----------	--------	----	------	-------	----	---------------

Polyaromatic Hydrocarbons by EPA Method 8270 (SIM)

Batch ID: 31160

Analyst: SB

Naphthalene	ND	49.1		µg/Kg-dry	1	1/27/2021 2:45:52 AM
2-Methylnaphthalene	ND	49.1		µg/Kg-dry	1	1/27/2021 2:45:52 AM
1-Methylnaphthalene	ND	49.1		µg/Kg-dry	1	1/27/2021 2:45:52 AM
Acenaphthylene	ND	49.1		µg/Kg-dry	1	1/27/2021 2:45:52 AM
Acenaphthene	ND	49.1		µg/Kg-dry	1	1/27/2021 2:45:52 AM
Fluorene	ND	49.1		µg/Kg-dry	1	1/27/2021 2:45:52 AM
Phenanthrene	ND	49.1		µg/Kg-dry	1	1/27/2021 2:45:52 AM
Anthracene	ND	49.1		µg/Kg-dry	1	1/27/2021 2:45:52 AM
Fluoranthene	ND	49.1		µg/Kg-dry	1	1/27/2021 2:45:52 AM
Pyrene	ND	49.1		µg/Kg-dry	1	1/27/2021 2:45:52 AM
Benz(a)anthracene	ND	49.1		µg/Kg-dry	1	1/27/2021 2:45:52 AM
Chrysene	ND	49.1		µg/Kg-dry	1	1/27/2021 2:45:52 AM
Benzo(b)fluoranthene	ND	49.1		µg/Kg-dry	1	1/27/2021 2:45:52 AM
Benzo(k)fluoranthene	ND	49.1		µg/Kg-dry	1	1/27/2021 2:45:52 AM
Benzo(a)pyrene	ND	49.1		µg/Kg-dry	1	1/27/2021 2:45:52 AM
Indeno(1,2,3-cd)pyrene	ND	49.1		µg/Kg-dry	1	1/27/2021 2:45:52 AM
Dibenz(a,h)anthracene	ND	49.1		µg/Kg-dry	1	1/27/2021 2:45:52 AM
Benzo(g,h,i)perylene	ND	49.1		µg/Kg-dry	1	1/27/2021 2:45:52 AM
Surr: 2-Fluorobiphenyl	98.5	11.4 - 125		%Rec	1	1/27/2021 2:45:52 AM
Surr: Terphenyl-d14 (surr)	103	29.5 - 155		%Rec	1	1/27/2021 2:45:52 AM

Sample Moisture (Percent Moisture)

Batch ID: R64966

Analyst: RL

Percent Moisture	23.6	0.500		wt%	1	1/28/2021 4:03:40 PM
------------------	------	-------	--	-----	---	----------------------



Analytical Report

Work Order: 2101374
Date Reported: 2/1/2021

Client: Libby Environmental
Project: Special Interest Auto Wrecking
Lab ID: 2101374-021
Client Sample ID: W6

Collection Date: 1/21/2021 11:30:00 AM

Matrix: Water

Analyses	Result	RL	Qual	Units	DF	Date Analyzed
----------	--------	----	------	-------	----	---------------

Polyaromatic Hydrocarbons by EPA Method 8270 (SIM)

Batch ID: 31138

Analyst: SB

Naphthalene	ND	0.0993		µg/L	1	1/26/2021 4:13:56 PM
2-Methylnaphthalene	ND	0.0993		µg/L	1	1/26/2021 4:13:56 PM
1-Methylnaphthalene	ND	0.0993		µg/L	1	1/26/2021 4:13:56 PM
Acenaphthylene	ND	0.0993		µg/L	1	1/26/2021 4:13:56 PM
Acenaphthene	ND	0.0993		µg/L	1	1/26/2021 4:13:56 PM
Fluorene	ND	0.0993		µg/L	1	1/26/2021 4:13:56 PM
Phenanthrene	ND	0.0993		µg/L	1	1/26/2021 4:13:56 PM
Anthracene	ND	0.0993		µg/L	1	1/26/2021 4:13:56 PM
Fluoranthene	ND	0.0993		µg/L	1	1/26/2021 4:13:56 PM
Pyrene	ND	0.0993		µg/L	1	1/26/2021 4:13:56 PM
Benz(a)anthracene	ND	0.0993		µg/L	1	1/26/2021 4:13:56 PM
Chrysene	ND	0.0993		µg/L	1	1/26/2021 4:13:56 PM
Benzo(b)fluoranthene	ND	0.0993		µg/L	1	1/26/2021 4:13:56 PM
Benzo(k)fluoranthene	ND	0.0993		µg/L	1	1/26/2021 4:13:56 PM
Benzo(a)pyrene	ND	0.0993		µg/L	1	1/26/2021 4:13:56 PM
Indeno(1,2,3-cd)pyrene	ND	0.0993		µg/L	1	1/26/2021 4:13:56 PM
Dibenz(a,h)anthracene	ND	0.0993		µg/L	1	1/26/2021 4:13:56 PM
Benzo(g,h,i)perylene	ND	0.0993		µg/L	1	1/26/2021 4:13:56 PM
Surr: 2-Fluorobiphenyl	96.5	48 - 137		%Rec	1	1/26/2021 4:13:56 PM
Surr: Terphenyl-d14	48.9	22.7 - 132		%Rec	1	1/26/2021 4:13:56 PM

Mercury by EPA Method 245.1

Batch ID: 31180

Analyst: WF

Mercury	ND	0.100		µg/L	1	1/27/2021 3:12:31 PM
---------	----	-------	--	------	---	----------------------



Analytical Report

Work Order: 2101374
Date Reported: 2/1/2021

Client: Libby Environmental
Project: Special Interest Auto Wrecking
Lab ID: 2101374-022
Client Sample ID: W7

Collection Date: 1/21/2021 12:30:00 PM

Matrix: Water

Analyses	Result	RL	Qual	Units	DF	Date Analyzed
----------	--------	----	------	-------	----	---------------

Polyaromatic Hydrocarbons by EPA Method 8270 (SIM)

Batch ID: 31138

Analyst: SB

Naphthalene	ND	0.0993		µg/L	1	1/26/2021 4:35:02 PM
2-Methylnaphthalene	ND	0.0993		µg/L	1	1/26/2021 4:35:02 PM
1-Methylnaphthalene	ND	0.0993		µg/L	1	1/26/2021 4:35:02 PM
Acenaphthylene	ND	0.0993		µg/L	1	1/26/2021 4:35:02 PM
Acenaphthene	ND	0.0993		µg/L	1	1/26/2021 4:35:02 PM
Fluorene	ND	0.0993		µg/L	1	1/26/2021 4:35:02 PM
Phenanthrene	ND	0.0993		µg/L	1	1/26/2021 4:35:02 PM
Anthracene	ND	0.0993		µg/L	1	1/26/2021 4:35:02 PM
Fluoranthene	ND	0.0993		µg/L	1	1/26/2021 4:35:02 PM
Pyrene	ND	0.0993		µg/L	1	1/26/2021 4:35:02 PM
Benz(a)anthracene	ND	0.0993		µg/L	1	1/26/2021 4:35:02 PM
Chrysene	ND	0.0993		µg/L	1	1/26/2021 4:35:02 PM
Benzo(b)fluoranthene	ND	0.0993		µg/L	1	1/26/2021 4:35:02 PM
Benzo(k)fluoranthene	ND	0.0993		µg/L	1	1/26/2021 4:35:02 PM
Benzo(a)pyrene	ND	0.0993		µg/L	1	1/26/2021 4:35:02 PM
Indeno(1,2,3-cd)pyrene	ND	0.0993		µg/L	1	1/26/2021 4:35:02 PM
Dibenz(a,h)anthracene	ND	0.0993		µg/L	1	1/26/2021 4:35:02 PM
Benzo(g,h,i)perylene	ND	0.0993		µg/L	1	1/26/2021 4:35:02 PM
Surr: 2-Fluorobiphenyl	76.5	48 - 137		%Rec	1	1/26/2021 4:35:02 PM
Surr: Terphenyl-d14	48.4	22.7 - 132		%Rec	1	1/26/2021 4:35:02 PM

Mercury by EPA Method 245.1

Batch ID: 31180

Analyst: WF

Mercury	ND	0.100		µg/L	1	1/27/2021 3:14:13 PM
---------	----	-------	--	------	---	----------------------



Analytical Report

Work Order: 2101374
Date Reported: 2/1/2021

Client: Libby Environmental
Project: Special Interest Auto Wrecking
Lab ID: 2101374-023
Client Sample ID: W8

Collection Date: 1/21/2021 1:10:00 PM

Matrix: Water

Analyses	Result	RL	Qual	Units	DF	Date Analyzed
----------	--------	----	------	-------	----	---------------

Polyaromatic Hydrocarbons by EPA Method 8270 (SIM)

Batch ID: 31138

Analyst: SB

Naphthalene	ND	0.0995		µg/L	1	1/26/2021 4:56:10 PM
2-Methylnaphthalene	ND	0.0995		µg/L	1	1/26/2021 4:56:10 PM
1-Methylnaphthalene	ND	0.0995		µg/L	1	1/26/2021 4:56:10 PM
Acenaphthylene	ND	0.0995		µg/L	1	1/26/2021 4:56:10 PM
Acenaphthene	ND	0.0995		µg/L	1	1/26/2021 4:56:10 PM
Fluorene	ND	0.0995		µg/L	1	1/26/2021 4:56:10 PM
Phenanthrene	ND	0.0995		µg/L	1	1/26/2021 4:56:10 PM
Anthracene	ND	0.0995		µg/L	1	1/26/2021 4:56:10 PM
Fluoranthene	ND	0.0995		µg/L	1	1/26/2021 4:56:10 PM
Pyrene	ND	0.0995		µg/L	1	1/26/2021 4:56:10 PM
Benz(a)anthracene	ND	0.0995		µg/L	1	1/26/2021 4:56:10 PM
Chrysene	ND	0.0995		µg/L	1	1/26/2021 4:56:10 PM
Benzo(b)fluoranthene	ND	0.0995		µg/L	1	1/26/2021 4:56:10 PM
Benzo(k)fluoranthene	ND	0.0995		µg/L	1	1/26/2021 4:56:10 PM
Benzo(a)pyrene	ND	0.0995		µg/L	1	1/26/2021 4:56:10 PM
Indeno(1,2,3-cd)pyrene	ND	0.0995		µg/L	1	1/26/2021 4:56:10 PM
Dibenz(a,h)anthracene	ND	0.0995		µg/L	1	1/26/2021 4:56:10 PM
Benzo(g,h,i)perylene	ND	0.0995		µg/L	1	1/26/2021 4:56:10 PM
Surr: 2-Fluorobiphenyl	98.1	48 - 137		%Rec	1	1/26/2021 4:56:10 PM
Surr: Terphenyl-d14	54.4	22.7 - 132		%Rec	1	1/26/2021 4:56:10 PM

Mercury by EPA Method 245.1

Batch ID: 31180

Analyst: WF

Mercury	ND	0.100		µg/L	1	1/27/2021 3:15:55 PM
---------	----	-------	--	------	---	----------------------



Analytical Report

Work Order: 2101374
Date Reported: 2/1/2021

Client: Libby Environmental
Project: Special Interest Auto Wrecking
Lab ID: 2101374-024
Client Sample ID: W9

Collection Date: 1/21/2021 1:50:00 PM

Matrix: Water

Analyses	Result	RL	Qual	Units	DF	Date Analyzed
<u>Polyaromatic Hydrocarbons by EPA Method 8270 (SIM)</u>				Batch ID: 31138	Analyst: SB	
Naphthalene	ND	0.0983		µg/L	1	1/26/2021 5:17:23 PM
2-Methylnaphthalene	ND	0.0983		µg/L	1	1/26/2021 5:17:23 PM
1-Methylnaphthalene	ND	0.0983		µg/L	1	1/26/2021 5:17:23 PM
Acenaphthylene	ND	0.0983		µg/L	1	1/26/2021 5:17:23 PM
Acenaphthene	ND	0.0983		µg/L	1	1/26/2021 5:17:23 PM
Fluorene	ND	0.0983		µg/L	1	1/26/2021 5:17:23 PM
Phenanthrene	ND	0.0983		µg/L	1	1/26/2021 5:17:23 PM
Anthracene	ND	0.0983		µg/L	1	1/26/2021 5:17:23 PM
Fluoranthene	ND	0.0983		µg/L	1	1/26/2021 5:17:23 PM
Pyrene	ND	0.0983		µg/L	1	1/26/2021 5:17:23 PM
Benz(a)anthracene	ND	0.0983		µg/L	1	1/26/2021 5:17:23 PM
Chrysene	ND	0.0983		µg/L	1	1/26/2021 5:17:23 PM
Benzo(b)fluoranthene	ND	0.0983		µg/L	1	1/26/2021 5:17:23 PM
Benzo(k)fluoranthene	ND	0.0983		µg/L	1	1/26/2021 5:17:23 PM
Benzo(a)pyrene	ND	0.0983		µg/L	1	1/26/2021 5:17:23 PM
Indeno(1,2,3-cd)pyrene	ND	0.0983		µg/L	1	1/26/2021 5:17:23 PM
Dibenz(a,h)anthracene	ND	0.0983		µg/L	1	1/26/2021 5:17:23 PM
Benzo(g,h,i)perylene	ND	0.0983		µg/L	1	1/26/2021 5:17:23 PM
Surr: 2-Fluorobiphenyl	94.4	48 - 137		%Rec	1	1/26/2021 5:17:23 PM
Surr: Terphenyl-d14	51.9	22.7 - 132		%Rec	1	1/26/2021 5:17:23 PM
<u>Mercury by EPA Method 245.1</u>				Batch ID: 31180	Analyst: WF	
Mercury	ND	0.100		µg/L	1	1/27/2021 3:22:54 PM



Analytical Report

Work Order: 2101374
Date Reported: 2/1/2021

Client: Libby Environmental
Project: Special Interest Auto Wrecking
Lab ID: 2101374-025
Client Sample ID: W10

Collection Date: 1/21/2021 2:30:00 PM

Matrix: Water

Analyses	Result	RL	Qual	Units	DF	Date Analyzed
----------	--------	----	------	-------	----	---------------

Polyaromatic Hydrocarbons by EPA Method 8270 (SIM)

Batch ID: 31138

Analyst: SB

Naphthalene	ND	0.0995		µg/L	1	1/26/2021 5:38:33 PM
2-Methylnaphthalene	ND	0.0995		µg/L	1	1/26/2021 5:38:33 PM
1-Methylnaphthalene	ND	0.0995		µg/L	1	1/26/2021 5:38:33 PM
Acenaphthylene	ND	0.0995		µg/L	1	1/26/2021 5:38:33 PM
Acenaphthene	ND	0.0995		µg/L	1	1/26/2021 5:38:33 PM
Fluorene	ND	0.0995		µg/L	1	1/26/2021 5:38:33 PM
Phenanthrene	ND	0.0995		µg/L	1	1/26/2021 5:38:33 PM
Anthracene	ND	0.0995		µg/L	1	1/26/2021 5:38:33 PM
Fluoranthene	ND	0.0995		µg/L	1	1/26/2021 5:38:33 PM
Pyrene	ND	0.0995		µg/L	1	1/26/2021 5:38:33 PM
Benz(a)anthracene	ND	0.0995		µg/L	1	1/26/2021 5:38:33 PM
Chrysene	ND	0.0995		µg/L	1	1/26/2021 5:38:33 PM
Benzo(b)fluoranthene	ND	0.0995		µg/L	1	1/26/2021 5:38:33 PM
Benzo(k)fluoranthene	ND	0.0995		µg/L	1	1/26/2021 5:38:33 PM
Benzo(a)pyrene	ND	0.0995		µg/L	1	1/26/2021 5:38:33 PM
Indeno(1,2,3-cd)pyrene	ND	0.0995		µg/L	1	1/26/2021 5:38:33 PM
Dibenz(a,h)anthracene	ND	0.0995		µg/L	1	1/26/2021 5:38:33 PM
Benzo(g,h,i)perylene	ND	0.0995		µg/L	1	1/26/2021 5:38:33 PM
Surr: 2-Fluorobiphenyl	88.8	48 - 137		%Rec	1	1/26/2021 5:38:33 PM
Surr: Terphenyl-d14	47.8	22.7 - 132		%Rec	1	1/26/2021 5:38:33 PM

Mercury by EPA Method 245.1

Batch ID: 31180

Analyst: WF

Mercury	ND	0.100		µg/L	1	1/27/2021 3:24:36 PM
---------	----	-------	--	------	---	----------------------



Date: 2/1/2021

Work Order: 2101374
CLIENT: Libby Environmental
Project: Special Interest Auto Wrecking

QC SUMMARY REPORT

Mercury by EPA Method 245.1

Sample ID: MB-31180	SampType: MBLK	Units: µg/L			Prep Date: 1/27/2021			RunNo: 64940			
Client ID: MBLKW	Batch ID: 31180				Analysis Date: 1/27/2021			SeqNo: 1306371			
Analyte	Result	RL	SPK value	SPK Ref Val	%REC	LowLimit	HighLimit	RPD Ref Val	%RPD	RPDLimit	Qual

Mercury	ND	0.100									
---------	----	-------	--	--	--	--	--	--	--	--	--

Sample ID: LCS-31180		SampType: LCS			Units: µg/L		Prep Date: 1/27/2021			RunNo: 64940		
Client ID: LCSW		Batch ID: 31180			Analysis Date: 1/27/2021			SeqNo: 1306372				
Analyte	Result	RL	SPK value	SPK Ref Val	%REC	LowLimit	HighLimit	RPD Ref Val	%RPD	RPDLimit	Qual	

Mercury	2.64	0.100	2.500	0	106	85	115				
---------	------	-------	-------	---	-----	----	-----	--	--	--	--

Sample ID: 2101367-001ADUP		SampType: DUP			Units: µg/L		Prep Date: 1/27/2021			RunNo: 64940		
Client ID: BATCH		Batch ID: 31180			Analysis Date: 1/27/2021			SeqNo: 1306374				
Analyte	Result	RL	SPK value	SPK Ref Val	%REC	LowLimit	HighLimit	RPD Ref Val	%RPD	RPDLimit	Qual	

Mercury	ND	0.100						0		20	
---------	----	-------	--	--	--	--	--	---	--	----	--

Sample ID: 2101367-001AMS		SampType: MS			Units: µg/L		Prep Date: 1/27/2021			RunNo: 64940		
Client ID: BATCH		Batch ID: 31180			Analysis Date: 1/27/2021			SeqNo: 1306375				
Analyte	Result	RL	SPK value	SPK Ref Val	%REC	LowLimit	HighLimit	RPD Ref Val	%RPD	RPDLimit	Qual	

Mercury	2.55	0.100	2.500	0.008000	102	70	130				
---------	------	-------	-------	----------	-----	----	-----	--	--	--	--

Sample ID: 2101367-001AMSD		SampType: MSD			Units: µg/L		Prep Date: 1/27/2021			RunNo: 64940		
Client ID: BATCH		Batch ID: 31180			Analysis Date: 1/27/2021			SeqNo: 1306376				
Analyte	Result	RL	SPK value	SPK Ref Val	%REC	LowLimit	HighLimit	RPD Ref Val	%RPD	RPDLimit	Qual	

Mercury	2.59	0.100	2.500	0.008000	103	70	130	2.550	1.56	20	
---------	------	-------	-------	----------	-----	----	-----	-------	------	----	--

Original



Date: 2/1/2021

Work Order: 2101374
CLIENT: Libby Environmental
Project: Special Interest Auto Wrecking

QC SUMMARY REPORT**Polyaromatic Hydrocarbons by EPA Method 8270 (SIM)**

Sample ID: MB-31160	SampType: MBLK	Units: µg/Kg			Prep Date: 1/26/2021			RunNo: 64943			
Client ID: MBLKS	Batch ID: 31160	Analysis Date: 1/26/2021						SeqNo: 1306298			
Analyte	Result	RL	SPK value	SPK Ref Val	%REC	LowLimit	HighLimit	RPD Ref Val	%RPD	RPDLimit	Qual
Naphthalene	ND	40.0									
2-Methylnaphthalene	ND	40.0									
1-Methylnaphthalene	ND	40.0									
Acenaphthylene	ND	40.0									
Acenaphthene	ND	40.0									
Fluorene	ND	40.0									
Phenanthrene	ND	40.0									
Anthracene	ND	40.0									
Fluoranthene	ND	40.0									
Pyrene	ND	40.0									
Benzo(a)anthracene	ND	40.0									
Chrysene	ND	40.0									
Benzo(b)fluoranthene	ND	40.0									
Benzo(k)fluoranthene	ND	40.0									
Benzo(a)pyrene	ND	40.0									
Indeno(1,2,3-cd)pyrene	ND	40.0									
Dibenz(a,h)anthracene	ND	40.0									
Benzo(g,h,i)perylene	ND	40.0									
Surr: 2-Fluorobiphenyl	328		500.0		65.5	11.4	125				
Surr: Terphenyl-d14 (surr)	490		500.0		97.9	29.5	155				

Sample ID: LCS-31160	SampType: LCS	Units: µg/Kg			Prep Date: 1/26/2021			RunNo: 64943			
Client ID: LCSS	Batch ID: 31160				Analysis Date: 1/26/2021			SeqNo: 1306299			
Analyte	Result	RL	SPK value	SPK Ref Val	%REC	LowLimit	HighLimit	RPD Ref Val	%RPD	RPDLimit	Qual
Naphthalene	953	40.0	1,000	0	95.3	52.1	121				
2-Methylnaphthalene	1,090	40.0	1,000	0	109	56.3	118				
1-Methylnaphthalene	1,090	40.0	1,000	0	109	57.9	120				
Acenaphthylene	1,080	40.0	1,000	0	108	53.8	127				
Acenaphthene	920	40.0	1,000	0	92.0	53.7	126				

Original



Date: 2/1/2021

Work Order: 2101374
CLIENT: Libby Environmental
Project: Special Interest Auto Wrecking

QC SUMMARY REPORT**Polyaromatic Hydrocarbons by EPA Method 8270 (SIM)**

Sample ID: LCS-31160	SampType: LCS	Units: µg/Kg				Prep Date: 1/26/2021			RunNo: 64943		
Client ID: LCSS	Batch ID: 31160	Analysis Date: 1/26/2021							SeqNo: 1306299		
Analyte	Result	RL	SPK value	SPK Ref Val	%REC	LowLimit	HighLimit	RPD Ref Val	%RPD	RPDLimit	Qual
Fluorene	924	40.0	1,000	0	92.4	56.3	123				
Phenanthrene	1,020	40.0	1,000	0	102	49.8	122				
Anthracene	970	40.0	1,000	0	97.0	50.8	127				
Fluoranthene	958	40.0	1,000	0	95.8	57.5	125				
Pyrene	955	40.0	1,000	0	95.5	58	128				
Benz(a)anthracene	850	40.0	1,000	0	85.0	58.7	128				
Chrysene	1,040	40.0	1,000	0	104	50.5	136				
Benzo(b)fluoranthene	1,120	40.0	1,000	0	112	49.8	126				
Benzo(k)fluoranthene	1,080	40.0	1,000	0	108	51.3	131				
Benzo(a)pyrene	1,180	40.0	1,000	0	118	52.9	124				
Indeno(1,2,3-cd)pyrene	1,050	40.0	1,000	0	105	49.6	119				
Dibenz(a,h)anthracene	1,080	40.0	1,000	0	108	48.1	123				
Benzo(g,h,i)perylene	1,080	40.0	1,000	0	108	49	122				
Surr: 2-Fluorobiphenyl	478		500.0		95.6	11.4	125				
Surr: Terphenyl-d14 (surr)	503		500.0		101	29.5	155				

Sample ID: 2101374-007AMS	SampType: MS	Units: µg/Kg-dry				Prep Date: 1/26/2021			RunNo: 64943		
Client ID: B4-0.5	Batch ID: 31160					Analysis Date: 1/26/2021			SeqNo: 1306307		
Analyte	Result	RL	SPK value	SPK Ref Val	%REC	LowLimit	HighLimit	RPD Ref Val	%RPD	RPDLimit	Qual
Naphthalene	1,350	44.9	1,122	1,013	29.9	35	115				S
2-Methylnaphthalene	3,540	44.9	1,122	4,398	-76.7	37.2	115				S
1-Methylnaphthalene	1,880	44.9	1,122	2,136	-23.2	40.8	114				S
Acenaphthylene	847	44.9	1,122	0	75.5	42.8	117				
Acenaphthene	737	44.9	1,122	0	65.7	40.2	119				
Fluorene	745	44.9	1,122	0	66.4	40.9	118				
Phenanthrene	767	44.9	1,122	32.93	65.5	31.9	119				
Anthracene	762	44.9	1,122	0	67.9	34.5	124				
Fluoranthene	756	44.9	1,122	14.04	66.2	38	125				
Pyrene	743	44.9	1,122	12.22	65.2	35.3	129				

Original

Work Order: 2101374
CLIENT: Libby Environmental
Project: Special Interest Auto Wrecking

QC SUMMARY REPORT

Polyaromatic Hydrocarbons by EPA Method 8270 (SIM)

Sample ID: 2101374-007AMS	SampType: MS	Units: µg/Kg-dry				Prep Date: 1/26/2021			RunNo: 64943		
Client ID: B4-0.5	Batch ID: 31160	Analysis Date: 1/26/2021							SeqNo: 1306307		
Analyte	Result	RL	SPK value	SPK Ref Val	%REC	LowLimit	HighLimit	RPD Ref Val	%RPD	RPDLimit	Qual
Benz(a)anthracene	794	44.9	1,122	11.13	69.8	45.7	122				
Chrysene	801	44.9	1,122	6.162	70.8	34.9	124				
Benzo(b)fluoranthene	754	44.9	1,122	9.883	66.3	36.5	120				
Benzo(k)fluoranthene	763	44.9	1,122	0	68.0	30.4	123				
Benzo(a)pyrene	898	44.9	1,122	0	80.0	38.9	118				
Indeno(1,2,3-cd)pyrene	735	44.9	1,122	0	65.5	27.2	117				
Dibenz(a,h)anthracene	726	44.9	1,122	0	64.7	27.4	118				
Benzo(g,h,i)perylene	706	44.9	1,122	8.894	62.2	24.7	120				
Surr: 2-Fluorobiphenyl	408		560.9		72.8	11.4	125				
Surr: Terphenyl-d14 (surr)	362		560.9		64.6	29.5	155				

NOTES:

S - Outlying spike recovery(ies) observed. A duplicate analysis was performed with similar results indicating a possible matrix effect.

Sample ID: 2101374-007AMSD	SampType: MSD	Units: µg/Kg-dry				Prep Date: 1/26/2021			RunNo: 64943		
Client ID: B4-0.5	Batch ID: 31160	Analysis Date: 1/26/2021							SeqNo: 1306308		
Analyte	Result	RL	SPK value	SPK Ref Val	%REC	LowLimit	HighLimit	RPD Ref Val	%RPD	RPDLimit	Qual
Naphthalene	1,380	43.6	1,090	1,013	33.4	35	115	1,348	2.09	30	S
2-Methylnaphthalene	3,090	43.6	1,090	4,398	-120	37.2	115	3,537	13.6	30	S
1-Methylnaphthalene	1,780	43.6	1,090	2,136	-32.5	40.8	114	1,875	5.17	30	S
Acenaphthylene	944	43.6	1,090	0	86.6	42.8	117	847.2	10.8	30	
Acenaphthene	834	43.6	1,090	0	76.5	40.2	119	736.8	12.4	30	
Fluorene	884	43.6	1,090	0	81.1	40.9	118	745.4	17.0	30	
Phenanthrene	892	43.6	1,090	32.93	78.8	31.9	119	767.2	15.0	30	
Anthracene	892	43.6	1,090	0	81.8	34.5	124	761.7	15.8	30	
Fluoranthene	1,090	43.6	1,090	14.04	98.7	38	125	756.2	36.2	30	R
Pyrene	1,100	43.6	1,090	12.22	99.6	35.3	129	743.2	38.5	30	R
Benz(a)anthracene	1,050	43.6	1,090	11.13	95.3	45.7	122	794.1	27.8	30	
Chrysene	881	43.6	1,090	6.162	80.3	34.9	124	800.7	9.60	30	
Benzo(b)fluoranthene	946	43.6	1,090	9.883	85.9	36.5	120	753.8	22.6	30	
Benzo(k)fluoranthene	797	43.6	1,090	0	73.0	30.4	123	763.1	4.28	30	

Original

Work Order: 2101374
CLIENT: Libby Environmental
Project: Special Interest Auto Wrecking

QC SUMMARY REPORT

Polyaromatic Hydrocarbons by EPA Method 8270 (SIM)

Sample ID: 2101374-007AMSD		SampType: MSD		Units: µg/Kg-dry		Prep Date: 1/26/2021			RunNo: 64943		
Client ID: B4-0.5		Batch ID: 31160		Analysis Date: 1/26/2021					SeqNo: 1306308		
Analyte	Result	RL	SPK value	SPK Ref Val	%REC	LowLimit	HighLimit	RPD Ref Val	%RPD	RPDLimit	Qual
Benzo(a)pyrene	1,040	43.6	1,090	0	95.4	38.9	118	897.9	14.7	30	
Indeno(1,2,3-cd)pyrene	892	43.6	1,090	0	81.8	27.2	117	735.0	19.3	30	
Dibenz(a,h)anthracene	886	43.6	1,090	0	81.3	27.4	118	725.8	19.9	30	
Benzo(g,h,i)perylene	863	43.6	1,090	8.894	78.3	24.7	120	706.2	20.0	30	
Surr: 2-Fluorobiphenyl	463		545.2		85.0	11.4	125		0		
Surr: Terphenyl-d14 (surr)	522		545.2		95.8	29.5	155		0		

NOTES:

S - Outlying spike recovery(ies) observed. A duplicate analysis was performed with similar results indicating a possible matrix effect.

R - High RPD observed, spike recovery is within range.



Date: 2/1/2021

Work Order: 2101374
CLIENT: Libby Environmental
Project: Special Interest Auto Wrecking

QC SUMMARY REPORT**Polyaromatic Hydrocarbons by EPA Method 8270 (SIM)**

Sample ID: MB-31138	SampType: MBLK	Units: µg/L			Prep Date: 1/25/2021			RunNo: 64929			
Client ID: MBLKW	Batch ID: 31138	Analysis Date: 1/26/2021						SeqNo: 1305970			
Analyte	Result	RL	SPK value	SPK Ref Val	%REC	LowLimit	HighLimit	RPD Ref Val	%RPD	RPDLimit	Qual
Benzo(j,k)fluoranthene	ND	0.0997									
Naphthalene	ND	0.0997									
2-Methylnaphthalene	ND	0.0997									
1-Methylnaphthalene	ND	0.0997									
Acenaphthylene	ND	0.0997									
Acenaphthene	ND	0.0997									
Fluorene	ND	0.0997									
Phenanthrene	ND	0.0997									
Anthracene	ND	0.0997									
Fluoranthene	ND	0.0997									
Pyrene	ND	0.0997									
Benz(a)anthracene	ND	0.0997									
Chrysene	ND	0.0997									
Benzo(b)fluoranthene	ND	0.0997									
Benzo(k)fluoranthene	ND	0.0997									
Benzo(a)pyrene	ND	0.0997									
Indeno(1,2,3-cd)pyrene	ND	0.0997									
Dibenz(a,h)anthracene	ND	0.0997									
Benzo(g,h,i)perylene	ND	0.0997									
Surr: 2-Fluorobiphenyl	3.07		3.987		77.1	48	137				
Surr: Terphenyl-d14	2.76		3.987		69.3	22.7	132				

Sample ID: LCS-31138	SampType: LCS	Units: µg/L			Prep Date: 1/25/2021			RunNo: 64929			
Client ID: LCSW	Batch ID: 31138				Analysis Date: 1/26/2021			SeqNo: 1305971			
Analyte	Result	RL	SPK value	SPK Ref Val	%REC	LowLimit	HighLimit	RPD Ref Val	%RPD	RPDLimit	Qual
Benzo(j,k)fluoranthene	2.35	0.0991	3.962	0	59.2	15.7	122				
Naphthalene	2.54	0.0991	3.962	0	64.1	48	116				
2-Methylnaphthalene	2.70	0.0991	3.962	0	68.2	52.5	123				
1-Methylnaphthalene	2.76	0.0991	3.962	0	69.7	42.5	127				

Original

Work Order: 2101374
CLIENT: Libby Environmental
Project: Special Interest Auto Wrecking

QC SUMMARY REPORT

Polyaromatic Hydrocarbons by EPA Method 8270 (SIM)

Sample ID: LCS-31138	SampType: LCS	Units: µg/L				Prep Date: 1/25/2021			RunNo: 64929		
Client ID: LCSW	Batch ID: 31138	Analysis Date: 1/26/2021							SeqNo: 1305971		
Analyte	Result	RL	SPK value	SPK Ref Val	%REC	LowLimit	HighLimit	RPD Ref Val	%RPD	RPDLimit	Qual
Acenaphthylene	2.88	0.0991	3.962	0	72.8	56.1	129				
Acenaphthene	2.48	0.0991	3.962	0	62.6	58.2	122				
Fluorene	2.39	0.0991	3.962	0	60.3	57.7	126				
Phenanthrene	2.78	0.0991	3.962	0	70.2	57.6	127				
Anthracene	2.32	0.0991	3.962	0	58.6	55.3	121				
Fluoranthene	2.53	0.0991	3.962	0	63.7	59.3	131				
Pyrene	2.48	0.0991	3.962	0	62.5	62.2	125				
Benz(a)anthracene	2.20	0.0991	3.962	0	55.6	49.4	120				
Chrysene	2.36	0.0991	3.962	0	59.5	46.1	105				
Benzo(b)fluoranthene	2.57	0.0991	3.962	0	65.0	32.6	116				
Benzo(k)fluoranthene	2.35	0.0991	3.962	0	59.2	14.9	115				
Benzo(a)pyrene	2.55	0.0991	3.962	0	64.5	22.8	120				
Indeno(1,2,3-cd)pyrene	2.01	0.0991	3.962	0	50.6	20.5	99.7				
Dibenz(a,h)anthracene	1.92	0.0991	3.962	0	48.5	18.9	99.6				
Benzo(g,h,i)perylene	2.12	0.0991	3.962	0	53.5	19.6	101				
Surr: 2-Fluorobiphenyl	2.61		3.962		66.0	48	137				
Surr: Terphenyl-d14	2.17		3.962		54.7	22.7	132				

Sample ID: LCSD-31138	SampType: LCSD	Units: µg/L				Prep Date: 1/25/2021			RunNo: 64929		
Client ID: LCSW02	Batch ID: 31138	Analysis Date: 1/26/2021							SeqNo: 1305972		
Analyte	Result	RL	SPK value	SPK Ref Val	%REC	LowLimit	HighLimit	RPD Ref Val	%RPD	RPDLimit	Qual
Benzo(j,k)fluoranthene	2.46	0.0986	3.944	0	62.4	15.7	122	2.346	4.75	30	
Naphthalene	2.28	0.0986	3.944	0	57.9	48	116	2.541	10.7	30	
2-Methylnaphthalene	2.61	0.0986	3.944	0	66.1	52.5	123	2.701	3.50	30	
1-Methylnaphthalene	2.36	0.0986	3.944	0	59.9	42.5	127	2.762	15.6	30	
Acenaphthylene	2.45	0.0986	3.944	0	62.2	56.1	129	2.885	16.2	30	
Acenaphthene	2.16	0.0986	3.944	0	54.8	58.2	122	2.480	13.7	30	S
Fluorene	2.20	0.0986	3.944	0	55.8	57.7	126	2.388	8.10	30	S
Phenanthrene	2.36	0.0986	3.944	0	59.9	57.6	127	2.783	16.4	30	

Original

Work Order: 2101374
CLIENT: Libby Environmental
Project: Special Interest Auto Wrecking

QC SUMMARY REPORT

Polyaromatic Hydrocarbons by EPA Method 8270 (SIM)

Sample ID: LCSD-31138	SampType: LCSD	Units: µg/L			Prep Date: 1/25/2021			RunNo: 64929			
Client ID: LCSW02	Batch ID: 31138				Analysis Date: 1/26/2021			SeqNo: 1305972			
Analyte	Result	RL	SPK value	SPK Ref Val	%REC	LowLimit	HighLimit	RPD Ref Val	%RPD	RPDLimit	Qual
Anthracene	1.88	0.0986	3.944	0	47.6	55.3	121	2.323	21.2	30	S
Fluoranthene	2.29	0.0986	3.944	0	57.9	59.3	131	2.526	9.99	30	S
Pyrene	2.47	0.0986	3.944	0	62.7	62.2	125	2.478	0.222	30	
Benz(a)anthracene	1.97	0.0986	3.944	0	49.9	49.4	120	2.202	11.2	30	
Chrysene	1.94	0.0986	3.944	0	49.3	46.1	105	2.359	19.3	30	
Benzo(b)fluoranthene	1.97	0.0986	3.944	0	49.9	32.6	116	2.574	26.6	30	
Benzo(k)fluoranthene	2.46	0.0986	3.944	0	62.4	14.9	115	2.346	4.75	30	
Benzo(a)pyrene	2.40	0.0986	3.944	0	60.7	22.8	120	2.554	6.40	30	
Indeno(1,2,3-cd)pyrene	1.53	0.0986	3.944	0	38.7	20.5	99.7	2.006	27.1	30	
Dibenz(a,h)anthracene	1.41	0.0986	3.944	0	35.8	18.9	99.6	1.923	30.7	30	R
Benzo(g,h,i)perylene	1.50	0.0986	3.944	0	38.1	19.6	101	2.119	33.9	30	R
Surr: 2-Fluorobiphenyl	2.98		3.944		75.4	48	137		0	0	
Surr: Terphenyl-d14	2.54		3.944		64.5	22.7	132		0	0	

NOTES:

S - Outlying spike recovery(ies) observed. A duplicate analysis was performed and recovered within range.

R - High RPD observed, spike recovery is within range.

Sample ID: 2101332-001CMS	SampType: MS	Units: µg/L				Prep Date: 1/25/2021			RunNo: 64929		
Client ID: BATCH	Batch ID: 31138	Analysis Date: 1/26/2021						SeqNo: 1305975			
Analyte	Result	RL	SPK value	SPK Ref Val	%REC	LowLimit	HighLimit	RPD Ref Val	%RPD	RPDLimit	Qual
Benzo(j,k)fluoranthene	2.29	0.0997	3.987	0	57.5	5	96.4				
Naphthalene	2.80	0.0997	3.987	0	70.2	37.1	116				
2-Methylnaphthalene	3.41	0.0997	3.987	0	85.6	42.4	119				
1-Methylnaphthalene	3.15	0.0997	3.987	0	79.1	44.2	118				
Acenaphthylene	3.20	0.0997	3.987	0	80.2	48.6	119				
Acenaphthene	2.71	0.0997	3.987	0	68.0	41.7	125				
Fluorene	2.91	0.0997	3.987	0	72.9	48.2	124				
Phenanthrene	2.89	0.0997	3.987	0	72.5	44.1	125				
Anthracene	2.28	0.0997	3.987	0	57.3	7.38	129				
Fluoranthene	3.11	0.0997	3.987	0	77.9	41.8	122				

Original



Date: 2/1/2021

Work Order: 2101374
CLIENT: Libby Environmental
Project: Special Interest Auto Wrecking

QC SUMMARY REPORT

Polyaromatic Hydrocarbons by EPA Method 8270 (SIM)

Sample ID: 2101332-001CMS	SampType: MS	Units: µg/L			Prep Date: 1/25/2021			RunNo: 64929			
Client ID: BATCH	Batch ID: 31138				Analysis Date: 1/26/2021			SeqNo: 1305975			
Analyte	Result	RL	SPK value	SPK Ref Val	%REC	LowLimit	HighLimit	RPD Ref Val	%RPD	RPDLimit	Qual
Pyrene	3.02	0.0997	3.987	0	75.7	22.2	131				
Benz(a)anthracene	2.25	0.0997	3.987	0	56.4	21.1	112				
Chrysene	2.30	0.0997	3.987	0	57.6	31.5	96.7				
Benzo(b)fluoranthene	2.39	0.0997	3.987	0	60.0	15.4	99.2				
Benzo(k)fluoranthene	2.29	0.0997	3.987	0	57.5	5	96.4				
Benzo(a)pyrene	2.59	0.0997	3.987	0	65.0	5	103				
Indeno(1,2,3-cd)pyrene	1.88	0.0997	3.987	0	47.1	5	83.4				
Dibenz(a,h)anthracene	1.84	0.0997	3.987	0	46.1	5	84.2				
Benzo(g,h,i)perylene	1.87	0.0997	3.987	0	47.0	5	83.1				
Surr: 2-Fluorobiphenyl	2.26		3.987		56.8	48	137				
Surr: Terphenyl-d14	2.08		3.987		52.2	22.7	132				

Client Name: **LIBBY**

 Work Order Number: **2101374**

 Logged by: **Gabrielle Coeulle**

 Date Received: **1/25/2021 7:37:00 AM**
Chain of Custody

1. Is Chain of Custody complete? Yes ☒ No ☐ Not Present ☐
2. How was the sample delivered? Client

Log In

3. Coolers are present? Yes ☒ No ☐ NA ☐
4. Shipping container/cooler in good condition? Yes ☒ No ☐
5. Custody Seals present on shipping container/cooler?
(Refer to comments for Custody Seals not intact) Yes ☐ No ☐ Not Present ☒
6. Was an attempt made to cool the samples? Yes ☒ No ☐ NA ☐
7. Were all items received at a temperature of >2°C to 6°C * Yes ☒ No ☐ NA ☐
8. Sample(s) in proper container(s)? Yes ☒ No ☐
9. Sufficient sample volume for indicated test(s)? Yes ☒ No ☐
10. Are samples properly preserved? Yes ☒ No ☐
11. Was preservative added to bottles? Yes ☐ No ☒ NA ☐
12. Is there headspace in the VOA vials? Yes ☐ No ☐ NA ☒
13. Did all samples containers arrive in good condition(unbroken)? Yes ☒ No ☐
14. Does paperwork match bottle labels? Yes ☒ No ☐
15. Are matrices correctly identified on Chain of Custody? Yes ☒ No ☐
16. Is it clear what analyses were requested? Yes ☒ No ☐
17. Were all holding times able to be met? Yes ☒ No ☐

Special Handling (if applicable)

18. Was client notified of all discrepancies with this order? Yes ☐ No ☐ NA ☒

Person Notified:	<input type="text"/>	Date:	<input type="text"/>
By Whom:	<input type="text"/>	Via:	<input type="checkbox"/> eMail <input type="checkbox"/> Phone <input type="checkbox"/> Fax <input type="checkbox"/> In Person
Regarding:	<input type="text"/>		
Client Instructions:	<input type="text"/>		

19. Additional remarks:

Item Information

Item #	Temp °C
Sample 1	1.0

* Note: DoD/ELAP and TNI require items to be received at 4°C +/- 2°C

Original

Libby Environmental, Inc.

3322 South Bay Road NE
Olympia, WA 98506

Ph: 360-352-2110
Fax: 360-352-4154

Chain of Custody Record

www.LibbyEnvironmental.com

Client: Libby Environmental, Inc

Address:

City: State: Zip:

Phone: Fax:

Client Project #

Date: 1-23-21

Page: 1 of 2

Project Manager: K Eley


Project Name: Special Interest Auto Wrecking

Location: City, State: Kent, WA

Collector: Date of Collection: 1-21-21

Email:



																				
Sample Number	Depth	Time	Sample Type	Container Type	VOC 8260	PCE & Daughter Prod.	NWTPH-Gx	BTEX (8260) / (8021)	NWTPH-HCID	NWTPH-Dx / Dx	PCB 8082	MTCA 5 Metals	RCRA 8 Metals	c PAH 8270	PAH 8270	Semi Vol 8270			Field Notes	
1	B1-0.5	0.5	0930	S	4025ur										X					
2	B1-5	5	0935																	
3	B2-0.5	0.5	0950																	
4	B2-5	5	0955																	
5	B3-0.5	0.5	1010																	
6	B3-5	5	1015																	
7	B4-0.5	0.5	1025																	
8	B4-5	5	1030																	
9	B5-0.5	0.5	1045																	
10	B5-5	5	1050																	
11	B6-0.5	0.5	1120																	
12	B6-15	15	1125																	
13	B7-0.5	0.5	1220																	
14	B7-15	15	1225																	
15	B8-0.5	0.5	1300																	
16	B8-15	15	1305																	
17	B9-0.5	0.5	1340																	

Relinquished by: Date / Time

Received by: Date / Time

Sample Receipt

Remarks:

Relinquished by: Date / Time

Received by: Date / Time

Good Condition? Y N

Cooler Temp. °C

Sample Temp. °C

Relinquished by: Date / Time

Received by: Date / Time

Total Number of Containers

TAT: 24HR 48HR 5-DAY

LEGAL ACTION CLAUSE: In the event of default of payment and/or failure to pay, Client agrees to pay the costs of collection including court costs and reasonable attorney fees to be determined by a court of law.

Distribution: White - Lab, Yellow - Originator

Libby Environmental, Inc.

3322 South Bay Road NE
Olympia, WA 98506

Ph: 360-352-2110
Fax: 360-352-4154

Chain of Custody Record

2101374

www.LibbyEnvironmental.com

Client: Libby Environmental, Inc

Address: _____

City: _____ State: _____ Zip: _____

Phone: _____ Fax: _____

Client Project # _____

Date: 1-23-21 Page: 2 of 2

Project Manager: K Eley

Project Name: Special Interest Auto Wrecking

Location: _____ City, State: Kent, WA

Collector: _____ Date of Collection: 1-21-21

Email: _____

Sample Number	Depth	Time	Sample Type	Container Type												Field Notes
					VOC 8260	PCE & Daughter Prod	NWTPH-Gx	BTEX (8260) / (8021)	NWTPH-HCID	NWTPH-DX / Dx	PCB 8082	MTCA 5 Metals	RCRA 8 Metals	c PAH 8270	PAH 8270	
1 B9-15	15	1345	SOIL	4oz Jor										X		
2 B10-0.5	0.5	1420	↓	↓										X		
3 B10-15	15	1430	↓	↓										X		
4 W6		1130	water	Amber Poly										X	X	
5 W7		1230	↓	↓										X	X	
6 W8		1310	↓	↓										X	X	
7 W9		1350	↓	↓										X	X	
8 W10		1430	↓	↓										X	X	
9																
10																
11																
12																
13																
14																
15																
16																
17																

Relinquished by: _____	Date / Time _____	Received by: <u>David Anderson</u>	Date / Time <u>1/25/21 1737</u>	Sample Receipt Good Condition? <u>Y</u> <u>N</u> Cooler Temp. _____ °C Sample Temp. _____ °C Total Number of Containers _____	Remarks: <u>STD TAT</u> TAT: 24HR 48HR 5-DAY
Relinquished by: _____	Date / Time _____	Received by: _____	Date / Time _____		
Relinquished by: _____	Date / Time _____	Received by: _____	Date / Time _____		
Relinquished by: _____	Date / Time _____	Received by: _____	Date / Time _____		

Freight

Libby Environmental, Inc.

Chain of Custody Record

www.LibbyEnvironmental.com

3322 South Bay Road NE
Olympia, WA 98506

Ph: 360-352-2110
Fax: 360-352-4154

Date: 1-25-21 2101374
Page: 1 of 2

Client: Libby Environmental, Inc.

Project Manager: K. Eley

Address:

Project Name: Special Interest Auto Wrecking

City: State: Zip


Location: City, State: Kent, WA

Phone: Fax:

Collector: Date of Collection: 1-21-21

Client Project #

Email:

																		
Sample Number	Depth	Time	Sample Type	Container Type	VOC 8260	PCE & Daughter Prod	NWTPH-Gx	BTEX (8260) / (8021)	NWTPH-HCID	NWTPH-Dx / Dx	PCB 8082	MTCA 5 Metals	RCRA 8 Metals	PAH 8270	Semi Vol 8270	Field Notes		
1	B1-0.5	0.5	0930	S	402565									X				
2	B1-5	5	0935															
3	B2-0.5	0.5	0950															
4	B2-5	5	0955															
5	B3-0.5	0.5	1010															
6	B3-5	5	1015															
7	B4-0.5	0.5	1025															
8	B4-5	5	1030															
9	B5-0.5	0.5	1045															
10	B5-5	5	1050															
11	B6-0.5	0.5	1110															
12	B6-15	15	1125															
13	B7-0.5	0.5	1220															
14	B7-15	15	1225															
15	B8-0.5	0.5	1300															
16	B8-15	15	1305															
17	B9-0.5	0.5	1340															

Relinquished by:	Date / Time	Received by:	Date / Time	Sample Receipt	Remarks:
<i>[Signature]</i>	1-25-21 9:41	<i>[Signature]</i>	1-25-21 10:30		
Relinquished by:	Date / Time	Received by:	Date / Time		
Relinquished by:	Date / Time	Received by:	Date / Time	Good Condition?	Y N
				Cooler Temp.	°C
				Sample Temp	°C
				Total Number of Containers	
					TAT: 24HR 48HR 5-DAY

Freemont

Libby Environmental, Inc.

3322 South Bay Road NE
Olympia, WA 98506

Ph: 360-352-2110
Fax: 360-352-4154

Chain of Custody Record

2101374

www.LibbyEnvironmental.com

Client: Libby Environmental, Inc.

Address: _____

City: _____ State: _____ Zip: _____

Phone: _____ Fax: _____

Client Project # _____

Date: 1-23-21 Page: 2 of 2

Project Manager: X Eley

Project Name: Spread Interest Auto Drilling

Location: _____ City, State: Kent, WA

Collector: _____ Date of Collection: 1-21-21

Email: _____

Sample Number	Depth	Time	Sample Type	Container Type													Field Notes
					VOC 8260	PCE & Daughter Prod	NWTPH-Gx	BTEX (8260) / (8021)	NWTPH-HC10	NWTPH-Dx / Dx	PCB 8082	MTCA 5 Metals	RCRA 8 Metals	PAH 8270	Semi Vol 8270	Total Hg	
1 B9-15	15	1345	SOH	4.25L													
2 B10-0.5	0.5	1420	↓	↓													
3 B10-15	15	1430	↓	↓													
4 W6		1130	water	Amber-Bly													
5 W7		1230	↓	↓													
6 W8		1310	↓	↓													
7 W9		1350	↓	↓													
8 W10		1430	↓	↓													
9																	
10																	
11																	
12																	
13																	
14																	
15																	
16																	
17																	

Relinquished by: <u>Kristina Hall</u>	Date / Time: <u>1-25-21 9:41</u>	Received by: <u>Handwritten</u>	Date / Time: <u>1-25-21 1737</u>	Sample Receipt Good Condition? <u>Y</u> <u>N</u> Cooler Temp _____ °C Sample Temp _____ °C Total Number of Containers: _____	Remarks: <u>STD T-17</u> TAT: 24HR 48HR 5-DAY
Relinquished by: _____	Date / Time: _____	Received by: _____	Date / Time: _____		
Relinquished by: _____	Date / Time: _____	Received by: _____	Date / Time: _____		
Relinquished by: _____	Date / Time: _____	Received by: _____	Date / Time: _____		

GL-11

Report on
SOIL SAMPLING RESULTS
at
BB PARTNERSHIP PROPERTIES
Kent, WA

Prepared by

The Environmental Coalition of South Seattle (ECOSS)
8201 - 10th Ave. South
Seattle, WA 98108
(206) 767-0432

March 10, 2000

RECEIVED

NOV 21 2007

DEPT. OF ECOLOGY
TCP-NWRO

Report on Soil Sampling Results at
BB Partnership Properties
Kent, WA

March 10, 2000

Introduction

In the fall of 1999, personnel from Public Health-Seattle and King County (PHSKC) conducted a Site Hazard Assessment (SHA) at a 15 acre tract of land located along the Green River south of Kent. The site is occupied by auto recycling yards and is divided into three properties known individually as the BB4, BB5 and BB7 Partnership Properties. The SHA was conducted at the request of the Department of Ecology (Ecology) who, according to the SHA documents, noticed on-site soil staining while investigating a complaint at a neighboring facility in April 1997. The BB Partnership properties were added to the Model Toxics Control Act (MTCA) list of confirmed and suspected hazardous sites in 1997. The purpose of the SHA is to assess the relative potential risk posed by the site to human health and the environment as per the requirements of MTCA (WAC 173-340-330 (2)).

This report reviews the results of the SHA and combines its data with that of earlier soil sampling to provide a summary document on site contamination at the BB Partnership properties. The Site Hazard Assessment documents and supporting laboratory analytical data are attached as Appendix I and II.

Background

According to file records, the tract was converted from agricultural/residential use to automobile wrecking and salvage in the late 1960's. In 1991, Moran Geotechnical Consultants conducted a Level I Environmental Audit which included collection of 25 soil samples "...at locations of surface staining, which *by visual observation*, were deemed to represent 'worst case' condition" (*italics added*). This work was done on behalf of the BB Partnership and suggested that the site might be remediated by removing the upper 1 to 1.5 feet of soil which would generate an estimated 37,000 cubic yards of material for treatment or disposal. The Moran Report is attached as Appendix III.

The attached map (Exhibit A) shows the approximate location of soil samples collected by Moran in 1991 and by the SHA in 1999. Soil sample analytical data from both sampling programs is included in Tables 1 and 2 (Exhibit B).

BB 4 Parcel

The northernmost parcel is the BB4 Partnership property occupied by Green River Auto Wrecking. Within this parcel, Moran collected seven soil samples and the SHA two samples. All of the Moran samples that were analyzed for TPH (total petroleum hydrocarbon) contained petroleum contamination up to as high as 23,000 mg/kg (parts per million). The selected SHA samples however contained heavy oil up to only 2100

mg/kg. As indicated in the SHA report in Appendix I, the areas of soil contamination are very small and show no potential as a threat to human health or the environment. For this reason, the SHA recommended that BB 4 parcel be given a "no further action" (NFA) rating under MTCA. This recommendation however, does not take the site off the MTCA list.

BB 5 Parcel

The BB 5 parcel occupied by Astro Auto Wrecking contains 12 sample sites, 10 are from the Moran program and two from the SHA. Of the 10 Moran samples, two were not analyzed for TPH. Instead, they were run for BETX which was not detected. The TPH analyses varied from 420 mg/kg to 63,000 mg/kg. The two SHA samples were 9,000 and 12,000 mg/kg respectively for heavy oil, above MTCA cleanup standard of 200 mg/kg or even the proposed revised standard of 2,000 mg/kg for heavy oil.

The BB 5 Partnership property was ranked a number 5 on the hazards ranking list using the Washington Ranking Method (WARM) Scoring Manual. Under this method, this property ranked as a 5 on the hazard ranking list where 5 is the least hazardous and 1 poses the greatest theoretical threat to human health and the environment. The SHA Summary Score Sheet is included in Appedix I.

BB 7 Parcel

The BB 7 Partnership parcel contains 9 sample points. This includes 2 Moran sites with TPH below the 200 mg/kg MTCA threshold and one site run for BETX only. However it also includes two sample sites with 15,000 mg/kg TPH and, most importantly, one SHA site with 13,000 mg/kg heavy oil and 41.9 mg/kg carcinogenic PAH (polynuclear aromatic hydrocarbon). PAHs are formed by the incomplete combustion of organic compounds with insufficient oxygen. These PAHs may be the result of oil or tire burning or they can be due to spilled motor oil or even asphalt. The MTCA method A cleanup level for carcinogenic PAH is 1.0 mg/kg for residential and 20 mg/kg for industrial soil. One Moran sample (M024) had levels of lead (860 mg/kg) above the MTCA cleanup level for residential soil (250 mg/kg) but less than the cleanup level for industrial soil (1000mg/kg).

Under the WARM ranking method, this site ranked a 2, principally due to higher toxicity values assigned because of carcinogenic PAH, specifically the substances Benzo(A)Pyrene and Chrysene.

Conclusions

Analyses of near surface soil samples taken from the BB Partnership Properties show that there are a number of areas with shallow, petroleum contaminated soil (PCS), and at least one site with regulated levels of carcinogenic PAH. This type of "spotty" contaminant distribution is consistent with auto wrecking and salvage operations where, over time, vehicles and their related fluids can impact many different areas. The data do not

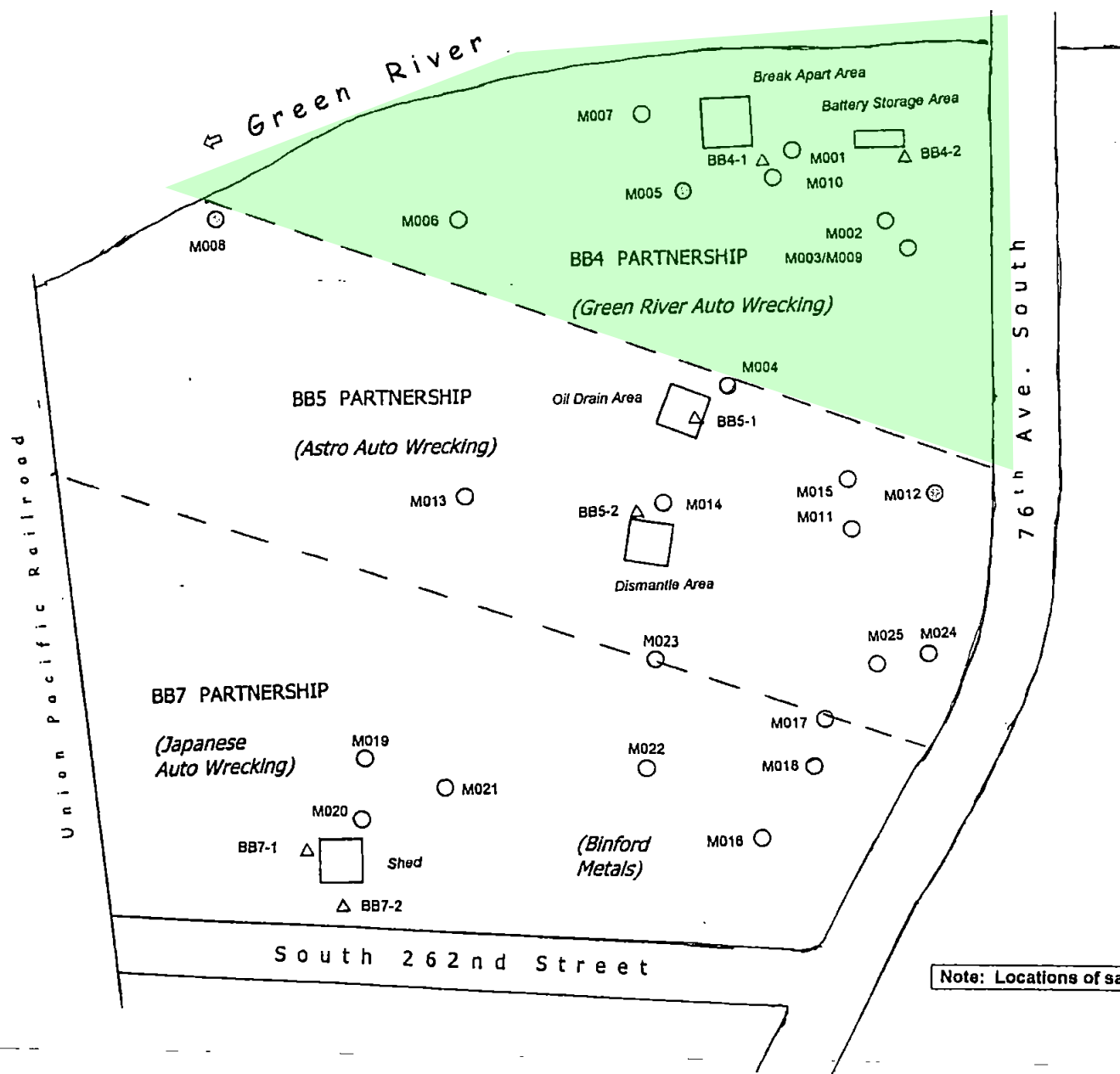
demonstrate that contamination is pervasive since sample points were deliberately selected to demonstrate "worst case" conditions.

Cleanup of this type of contamination would not necessarily require removing the upper 12 to 18 inches of soil over the entire property as suggested by Moran. Rather, a systematic long term program of selective soil removal and follow up sampling could accomplish the same thing. Such a program would require a well defined plan to inspect soils within potentially impacted areas when they become exposed and accessible by the removal of automobiles and scrap. If the inspection revealed contamination, the soil would be removed and stockpiled. This would be followed by verification sampling to demonstrate cleanup. If such a program were instituted, along with implementation of Best Management Practices (BMP) program to prevent future contamination, over time, the property could be remediated. This program would of course require the complete cooperation from tenant wrecking yard operators.

BB Partnership Properties

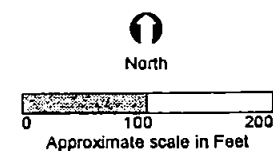
EXHIBIT A

Site Sample Map



BB Partnership Properties Kent, Washington

Soil Sample Location Map



EXPLANATION

- M003 Soil Sample Collected by Moran Geotechnical—June, 1991
See Table 1 for values
 - △ BB4-2 Soil Sample Collected by Seattle-King County Department
of Public Health—October, 1999. See Table 2 for values
- TPH Soil Contamination
- >10,000 mg/kg
 - 5,000 – 10,000 mg/kg
 - 1,000 – 5,000 mg/kg
 - 200 – 1,000 mg/kg
 - < 200 mg/kg, ND or NA

Note: Locations of sample sites, property boundaries, and structures are approximate.

BB Partnership Properties

EXHIBIT B

Soil Sample Analytical Tables

Table 1
Analytical Data from Moran Geotechnical Soil Sampling Program
June 1991

Sample Number	Total Petroleum Hydrocarbon in mg/kg (ppm) ¹	Benzene, Ethylbenzene, Toluene and Xylene in mg/kg (ppm) ²	Total Lead in mg/kg (ppm) ³
M001	3200	NA	NA
M002	3400	NA	57
M003	23000	NA	NA
M004	1100	NA	NA
M005	350	NA	NA
M006	1400	NA	NA
M007	5700	NA	NA
M008	650	NA	NA
M009	NA	ND	NA
M010	NA	ND	NA
M011	53000	NA	NA
M012	420	NA	61
M013	63000	NA	NA
M014	12000	NA	NA
M015	NA	ND	NA
M016	110	NA	NA
M017	15000	NA	NA
M018	9200	NA	120
M019	15000	NA	NA
M020	NA	ND	NA
M021	5300	NA	NA
M022	100	NA	51
M023	1500	NA	NA
M024	1300	NA	860
M025	NA	ND	NA
MTCA Method A Clean Up level for Industrial Soils	200 mg/kg	Benzene 0.5 mg/kg Ethylbenzene 20 mg/kg Toluene 40 mg/kg Total Xylene 20 mg/kg	1000 mg/kg

Note: ND = analyzed, but not detected; NA = not analyzed

¹ EPA Method 418.1

² EPA Method 8020

³ EPA Method 6010, Soil ICP

Table 2
ANALYTICAL DATA FROM OCTOBER 1999 SITE HAZARD ASSESSMENT SOIL SAMPLES
B&B PARTNERSHIP PROPERTIES
KENT, WA

		BB 4		BB 5		BB 7		MTCA
Property		Green River Wrecking		Astro Wrecking		Japanese Auto		Method A
Sample Number		BB 4-1	BB 4-2	BB 5-1	BB 5-2	BB 7-1	BB 7-2	Cleanup Level
Analyses		mg/Kg	mg/Kg	mg/Kg	mg/Kg	mg/Kg	mg/Kg	(Industrial Soil)
Petroleum:	Method NW TPH-Dx							mg/Kg
	Diesel	ND	ND	ND	ND	1300	110	200
	Heavy Oil	2100	390	9000	12000	13000	440	200
Total Metals:	Method EPA 6010B/7471A							
	Arsenic	ND	ND	ND	ND	ND	ND	200
	Barium	84	63	40	57	120	60	--
	Cadmium	ND	0.84	1.0	0.90	2.6	ND	10
	Chromium	15	18	18	17	53	16	500
	Lead	150	120	62	75	200	53	1000
	Mercury	ND	ND	ND	ND	ND	ND	1
	Selenium	ND	ND	ND	ND	ND	ND	--
	Silver	ND	1.3	ND	ND	ND	ND	--
Volatiles:	Method EPA 8260B							
	Benzene	NA	NA	ND	ND	ND	ND	0.5
	Ethylbenzene	NA	NA	0.092	0.13	ND	ND	20
	Toluene	NA	NA	0.50	0.33	ND	ND	100
	Total Xylenes	NA	NA	0.68	1.66	ND	ND	20
	Trichlorofluoromethane ¹	NA	NA	0.058	ND	0.36	14	--
PAH's:	Method EPA 8270C							
	Naphthalene	NA	NA	0.19	0.63	ND	ND	--
	2-Methylnaphthalene	NA	NA	ND	1.2	ND	ND	--
	Phenanthrene	NA	NA	ND	0.40	12	ND	--
	Fluoranthene	NA	NA	ND	0.38	13	ND	--
	Pyrene	NA	NA	0.47	0.64	18	ND	--
	Anthracene	NA	NA	ND	ND	3.9	ND	--
	Carcinogenic PAH ² (total)	NA	NA	ND	ND	41.9³	ND	20
	Benzo[g,h,i]perylene	NA	NA	ND	ND	5.3	ND	--

Note: NA=not analyzed, ND=analyzed but not detected. Analyses exceeding MTCA levels are shown in bold.

¹ Possibly a laboratory contaminant.

² As per WAC 173-340-200, carcinogenic PAH's include benzo(a)anthracene, benzo(b)fluoranthene, benzo(k)fluoranthene, benzo(a)pyrene, chrysene, dibenzo(a,h)anthracene, and indeno(1,2,3-cd)pyrene.

³ The total cPAH reported by the SHA on page 2 is 38.1ppm. This apparently does not include 3.8 ppm dibenzo(a,h)anthracene shown on page 6 of the lab report, which if added totals to 41.9 ppm.

BB Partnership Properties

Appendix I

Site Hazard Assessment Report and Scoresheets

SITE HAZARD ASSESSMENT
Recommendation for No Further Action

Site Name/Location (Street, City, County, Section/Township/Range, TCP ID Number):

B&B Partnership area BB4
25923 78th Avenue South
Kent, WA 98032
King County
T-22N, R-4E, Sec-25
TCP ID: N-17-5471-000
Longitude: 122° 14' 11.05"
Latitude: 47° 22' 10.62"
December 29, 1999

Site Description (Include management areas, substances of concern, and quantities):

The B&B Partnership area BB4 site located at 25923 78th Ave. South, Kent, WA is one of three properties that are connected to make up an area of fifteen acres. All of the properties are used for auto recycling operations. Area BB4 is leased by Green River Auto Wrecking. The properties are bordered on the south by South 262nd Street to the east by 78th Avenue South, to the north by the Green River and to the west by a railroad right of way. Each of the three sites contain numerous damaged cars and trucks from which parts are removed for resale and then the vehicles are crushed and sold for scrap metal. Municipal sewer and water systems serve the area.

Area BB4 has a small office structure on the site within a fenced area. There is also post and beam structure with a slab-on-grade floor which is used for the removal of any fluids left in the vehicles and automobile motors. At present, the ground surface of area BB4 is level and sparsely vegetated with grasses and weeds. There are some larger trees that follow the property fence lines. Except for the structures on the site that cover the ground, the rest of the property is a mix of gravel and soil.

Before development for wrecking and salvage operations, past use of the property was apparently limited to development as a cherry orchard with associated storage facilities and a single-family residential structure. A company called Kent Central purchased the property in 1966 and converted it to an auto-wrecking yard in 1967. By 1974 all of the orchard trees had been removed and the entire site was devoted to auto wrecking, a practice which continues to the present time.

In April of 1997, the Washington State Department of Ecology (Ecology) discovered the B&B Partnership sites while investigating a complaint at a neighboring facility. The Ecology inspectors noticed soil staining on the properties and decided that further investigation was needed at the sites. On July 13, 1997 the B&B Properties were added to Ecology's Site Information System (SIS) list.

Carsten Thomsen and Yolanda King of Public Health-Seattle & King County (PHSKC) conducted a site hazard assessment (SHA) visit on October 1, 1999. A property representative, Brad Corner, provided commentary about history and current applications of the site during an inspection of the property. During the SHA visit it was noted that there was some minor staining of the soil at certain locations around the site. It was decided that soil samples would be collected at a later date and analyzed. On October 27, 1999 Carsten Thomsen and Yolanda King from PHSKC collected two soil samples. Sample one was collected next to the post and beam structure in the middle of a small stained patch of soil. Sample two was collected next to an area used for charging and storing automotive batteries. Both samples were analyzed for Northwest Total Petroleum Hydrocarbons Diesel Extended (NWTPEH-Dx)

and Total Metals. Both samples contained lead and other metals that were at levels well below the Model Toxics Control Act (MTCA) Method A clean-up levels. Sample one also contained levels of heavy oil at 2100 ppm and sample two had levels of heavy oil at 390 ppm. Both of these samples would exceed the current MTCA Method A clean-up level of 200 ppm. However, the revised MTCA rule, which has now been filed, allows a soil level of 2000 ppm for heavy oil.

Although the two soil samples tested above the current MTCA Method A clean-up levels for NWTPH-Dx, the areas of concern are very small in size and show no potential threats to the surrounding surface waters or groundwater. On the basis of this SHA, the PHSKC's Environmental Health Division recommends that this site receives no further action (NFA) under the MTCA, based on its documented insignificant threat to human health and the environment.

Special Considerations (Include limitations in site file data or data which cannot be accommodated in the model, but which are important in evaluating the risk associated with the site, or any other factor(s) over-riding a decision of no further action for the site): N/A



Public Health

Seattle & King County

HEALTHY PEOPLE. HEALTHY COMMUNITIES.

Alonzo L. Plough, Ph.D., MPH, *Director*

January 21, 2000

Mr. Brad Comer
FPG & Corner Properties
10900 NE 8th Street, Suite 900
Bellevue, WA 98004

Dear Mr. Comer:

The King County Health Department has completed the site hazard assessment (SHA) of the B&B Partnership area BB4 site, as required under the Model Toxics Control Act. A determination of no further action (NFA) at this site has been made by Ecology based on this SHA.

For your information, Ecology will be publishing the results of this, and other recently completed, SHAs in the February 29, 2000 Special Issue of the Site Register.

Ecology reserves the right to initiate further investigation at this site where new information is received indicating a potential/actual threat to human health and/or the environment through the release of hazardous substance(s).

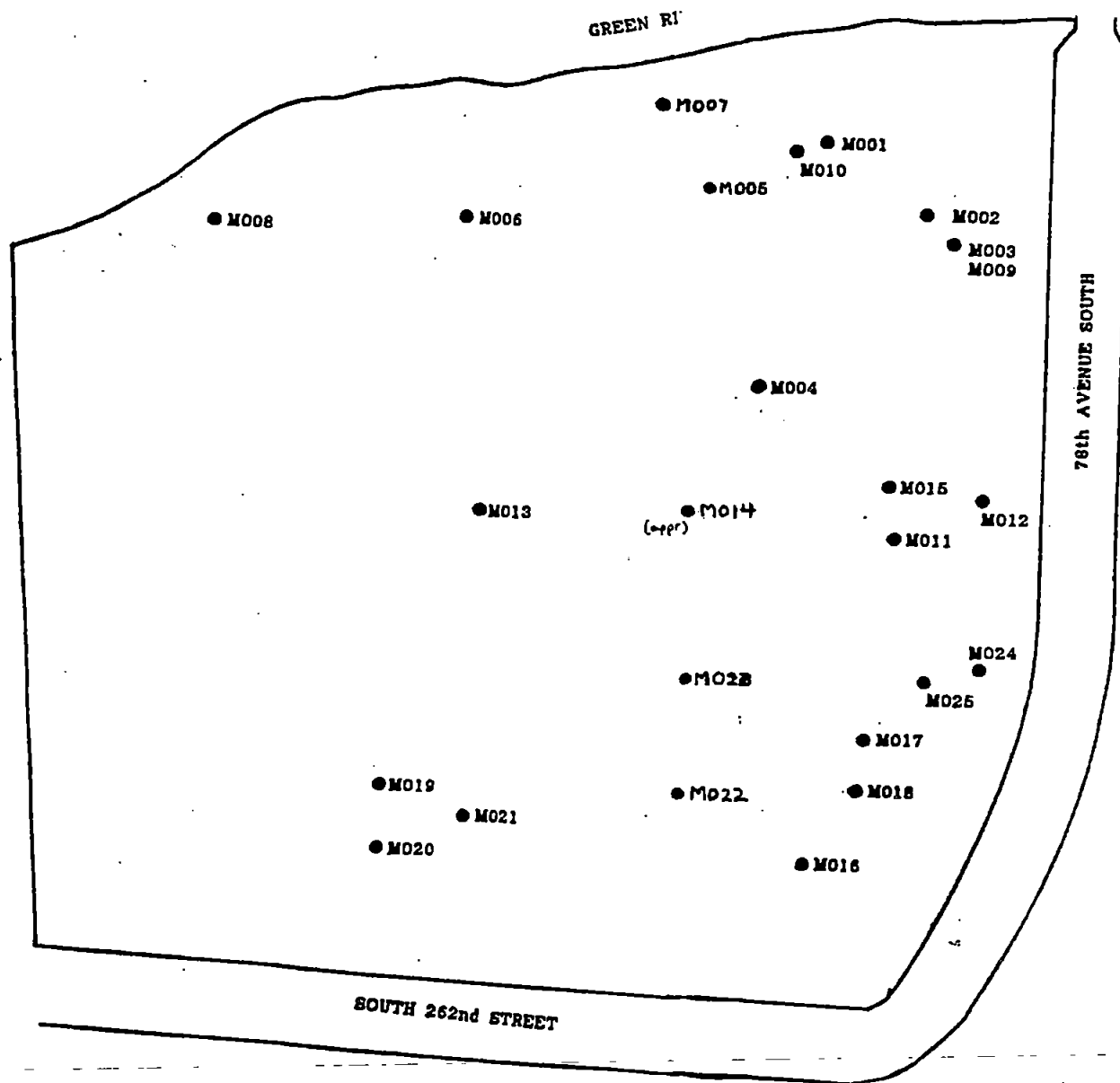
Please contact me at (206) 296-4830 if you have any questions/comments regarding this SHA/determination of NFA.

Sincerely,

Carsten Thomsen
Senior Environmental Health Specialist

CT:hdt

cc: Michael Spencer, Department of Ecology
Norm Peck, Department of Ecology



SAMPLE NO.	TPH (ppm)	BTX (ppm)	LEAD (ppm)
M001	8,000	NA	NA
M002	8,000	NA	87
M003	20,000	NA	NA
M004	1,000	NA	NA
M005	800	NA	NA
M006	1,000	NA	NA
M007	8,000	NA	NA
M008	800	NA	NA
M009	NA	ND	NA
M010	NA	ND	NA
M011	20,000	NA	NA
M012	400	NA	87
M013	20,000	NA	NA
M014	20,000	NA	NA
M015	NA	ND	NA
M016	718	NA	NA
M017	15,000	NA	NA
M018	8,000	NA	120
M019	15,000	NA	NA
M020	NA	ND	NA
M021	8,000	NA	NA
M022	100	NA	87
M023	1,000	NA	NA
M024	15,000	NA	800
M025	NA	ND	NA

ND = Not Detected
 NA = Not Analyzed
 Values expressed in parts per million (PPM)

SAMPLE LOCATION PLAN

15 ACRE WRECKING YARD

**78th AVENUE SOUTH
 KING COUNTY, WASHINGTON**

PROJECT NO. 1012-01E PLATE A02

MORAN GEOTECHNICAL CONSULTANTS



Special Interest Auto Wrecking

25923 78th Ave S

Kent, WA 98032

Inquiry Number: 6521775.3

June 03, 2021

Certified Sanborn® Map Report



6 Armstrong Road, 4th floor
Shelton, CT 06484
Toll Free: 800.352.0050
www.edrnet.com

Certified Sanborn® Map Report

06/03/21

Site Name:

Special Interest Auto Wrecking
25923 78th Ave S
Kent, WA 98032
EDR Inquiry # 6521775.3

Client Name:

Atlas Geosciences NW
P.O. Box 1009
Sumner, WA 98390
Contact: Hunter Santiago



The Sanborn Library has been searched by EDR and maps covering the target property location as provided by Atlas Geosciences NW were identified for the years listed below. The Sanborn Library is the largest, most complete collection of fire insurance maps. The collection includes maps from Sanborn, Bromley, Perris & Browne, Hopkins, Barlow, and others. Only Environmental Data Resources Inc. (EDR) is authorized to grant rights for commercial reproduction of maps by the Sanborn Library LLC, the copyright holder for the collection. Results can be authenticated by visiting www.edrnet.com/sanborn.

The Sanborn Library is continually enhanced with newly identified map archives. This report accesses all maps in the collection as of the day this report was generated.

Certified Sanborn Results:

Certification # 479A-4015-AFCD

PO # 2021-054

Project Special Interest Auto Wrecking

UNMAPPED PROPERTY

This report certifies that the complete holdings of the Sanborn Library, LLC collection have been searched based on client supplied target property information, and fire insurance maps covering the target property were not found.



Sanborn® Library search results

Certification #: 479A-4015-AFCD

The Sanborn Library includes more than 1.2 million fire insurance maps from Sanborn, Bromley, Perris & Browne, Hopkins, Barlow and others which track historical property usage in approximately 12,000 American cities and towns. Collections searched:

- ☒ Library of Congress
- ☒ University Publications of America
- ☒ EDR Private Collection

The Sanborn Library LLC Since 1866™

Limited Permission To Make Copies

Atlas Geosciences NW (the client) is permitted to make up to FIVE photocopies of this Sanborn Map transmittal and each fire insurance map accompanying this report solely for the limited use of its customer. No one other than the client is authorized to make copies. Upon request made directly to an EDR Account Executive, the client may be permitted to make a limited number of additional photocopies. This permission is conditioned upon compliance by the client, its customer and their agents with EDR's copyright policy; a copy of which is available upon request.

Disclaimer - Copyright and Trademark Notice

This Report contains certain information obtained from a variety of public and other sources reasonably available to Environmental Data Resources, Inc. It cannot be concluded from this Report that coverage information for the target and surrounding properties does not exist from other sources. NO WARRANTY EXPRESSED OR IMPLIED, IS MADE WHATSOEVER IN CONNECTION WITH THIS REPORT. ENVIRONMENTAL DATA RESOURCES, INC. SPECIFICALLY DISCLAIMS THE MAKING OF ANY SUCH WARRANTIES, INCLUDING WITHOUT LIMITATION, MERCHANTABILITY OR FITNESS FOR A PARTICULAR USE OR PURPOSE. ALL RISK IS ASSUMED BY THE USER. IN NO EVENT SHALL ENVIRONMENTAL DATA RESOURCES, INC. BE LIABLE TO ANYONE, WHETHER ARISING OUT OF ERRORS OR OMISSIONS, NEGLIGENCE, ACCIDENT OR ANY OTHER CAUSE, FOR ANY LOSS OF DAMAGE, INCLUDING, WITHOUT LIMITATION, SPECIAL, INCIDENTAL, CONSEQUENTIAL, OR EXEMPLARY DAMAGES. ANY LIABILITY ON THE PART OF ENVIRONMENTAL DATA RESOURCES, INC. IS STRICTLY LIMITED TO A REFUND OF THE AMOUNT PAID FOR THIS REPORT. Purchaser accepts this Report "AS IS". Any analyses, estimates, ratings, environmental risk levels or risk codes provided in this Report are provided for illustrative purposes only, and are not intended to provide, nor should they be interpreted as providing any facts regarding, or prediction or forecast of, any environmental risk for any property. Only a Phase I Environmental Site Assessment performed by an environmental professional can provide information regarding the environmental risk for any property. Additionally, the information provided in this Report is not to be construed as legal advice.

Copyright 2021 by Environmental Data Resources, Inc. All rights reserved. Reproduction in any media or format, in whole or in part, of any report or map of Environmental Data Resources, Inc., or its affiliates, is prohibited without prior written permission.

EDR and its logos (including Sanborn and Sanborn Map) are trademarks of Environmental Data Resources, Inc. or its affiliates. All other trademarks used herein are the property of their respective owners.



26524 79TH AVE S

26524 79TH AVE S

KENT, WA 98032

Inquiry Number: 5273657.9

April 30, 2018

The EDR Aerial Photo Decade Package



6 Armstrong Road, 4th floor
Shelton, CT 06484
Toll Free: 800.352.0050
www.edrnet.com

EDR Aerial Photo Decade Package

04/30/18

Site Name:

26524 79TH AVE S
26524 79TH AVE S
KENT, WA 98032
EDR Inquiry # 5273657.9

Client Name:

Atlas Geosciences NW
P.O. Box 1009
Sumner, WA 98390
Contact: Laura Quante



Environmental Data Resources, Inc. (EDR) Aerial Photo Decade Package is a screening tool designed to assist environmental professionals in evaluating potential liability on a target property resulting from past activities. EDR's professional researchers provide digitally reproduced historical aerial photographs, and when available, provide one photo per decade.

Search Results:

<u>Year</u>	<u>Scale</u>	<u>Details</u>	<u>Source</u>
2015	1"=500'	Flight Year: 2015	USDA/NAIP
2011	1"=500'	Flight Year: 2011	USDA/NAIP
2006	1"=500'	Flight Year: 2006	USDA/NAIP
1991	1"=500'	Flight Date: July 02, 1991	USGS
1990	1"=500'	Acquisition Date: July 10, 1990	USGS/DOQQ
1985	1"=500'	Flight Date: May 23, 1985	NRWA
1980	1"=500'	Flight Date: July 27, 1980	USDA
1978	1"=500'	Flight Date: June 02, 1978	NRWA
1968	1"=500'	Flight Date: September 02, 1968	USGS
1965	1"=500'	Flight Date: August 30, 1965	NRWA
1957	1"=500'	Flight Date: May 28, 1957	USGS
1943	1"=500'	Flight Date: March 05, 1943	DIA

When delivered electronically by EDR, the aerial photo images included with this report are for ONE TIME USE ONLY. Further reproduction of these aerial photo images is prohibited without permission from EDR. For more information contact your EDR Account Executive.

Disclaimer - Copyright and Trademark Notice

This Report contains certain information obtained from a variety of public and other sources reasonably available to Environmental Data Resources, Inc. It cannot be concluded from this Report that coverage information for the target and surrounding properties does not exist from other sources. NO WARRANTY EXPRESSED OR IMPLIED, IS MADE WHATSOEVER IN CONNECTION WITH THIS REPORT. ENVIRONMENTAL DATA RESOURCES, INC. SPECIFICALLY DISCLAIMS THE MAKING OF ANY SUCH WARRANTIES, INCLUDING WITHOUT LIMITATION, MERCHANTABILITY OR FITNESS FOR A PARTICULAR USE OR PURPOSE. ALL RISK IS ASSUMED BY THE USER. IN NO EVENT SHALL ENVIRONMENTAL DATA RESOURCES, INC. BE LIABLE TO ANYONE, WHETHER ARISING OUT OF ERRORS OR OMISSIONS, NEGLIGENCE, ACCIDENT OR ANY OTHER CAUSE, FOR ANY LOSS OF DAMAGE, INCLUDING, WITHOUT LIMITATION, SPECIAL, INCIDENTAL, CONSEQUENTIAL, OR EXEMPLARY DAMAGES. ANY LIABILITY ON THE PART OF ENVIRONMENTAL DATA RESOURCES, INC. IS STRICTLY LIMITED TO A REFUND OF THE AMOUNT PAID FOR THIS REPORT. Purchaser accepts this Report "AS IS". Any analyses, estimates, ratings, environmental risk levels or risk codes provided in this Report are provided for illustrative purposes only, and are not intended to provide, nor should they be interpreted as providing any facts regarding, or prediction or forecast of, any environmental risk for any property. Only a Phase I Environmental Site Assessment performed by an environmental professional can provide information regarding the environmental risk for any property. Additionally, the information provided in this Report is not to be construed as legal advice.

Copyright 2018 by Environmental Data Resources, Inc. All rights reserved. Reproduction in any media or format, in whole or in part, of any report or map of Environmental Data Resources, Inc., or its affiliates, is prohibited without prior written permission.

EDR and its logos (including Sanborn and Sanborn Map) are trademarks of Environmental Data Resources, Inc. or its affiliates. All other trademarks used herein are the property of their respective owners.



INQUIRY #: 5273657.9

YEAR: 2015

— = 500'





INQUIRY #: 5273657.9

YEAR: 2011

— = 500'





INQUIRY #: 5273657.9

YEAR: 2006

— = 500'





INQUIRY #: 5273657.9

YEAR: 1991

— = 500'






INQUIRY #: 5273657.9

YEAR: 1990

— = 500'






INQUIRY #: 5273657.9

YEAR: 1985

— = 500'






INQUIRY #: 5273657.9

YEAR: 1980

— = 500'





INQUIRY #: 5273657.9

YEAR: 1978

— = 500'





INQUIRY #: 5273657.9

YEAR: 1968

— = 500'



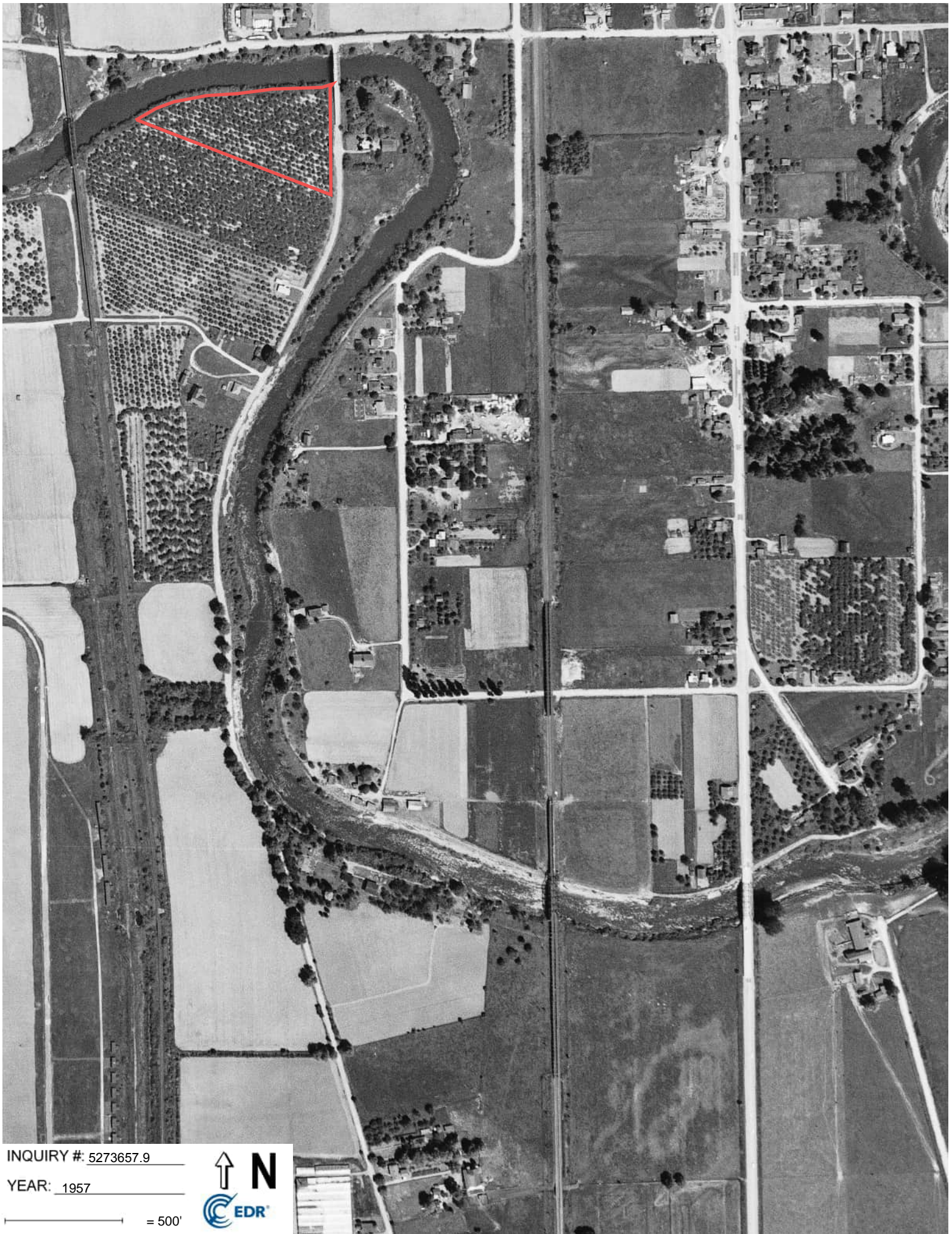


INQUIRY #: 5273657.9

YEAR: 1965

— = 500'





INQUIRY #: 5273657.9

YEAR: 1957

— = 500'





INQUIRY #: 5273657.9

YEAR: 1943

— = 500'





26524 79TH AVE S

26524 79TH AVE S

KENT, WA 98032

Inquiry Number: 5273657.4

April 30, 2018

EDR Historical Topo Map Report

with QuadMatch™



6 Armstrong Road, 4th floor
Shelton, CT 06484
Toll Free: 800.352.0050
www.edrnet.com

EDR Historical Topo Map Report

04/30/18

Site Name:

26524 79TH AVE S
26524 79TH AVE S
KENT, WA 98032
EDR Inquiry # 5273657.4

Client Name:

Atlas Geosciences NW
P.O. Box 1009
Sumner, WA 98390
Contact: Laura Quante



EDR Topographic Map Library has been searched by EDR and maps covering the target property location as provided by Atlas Geosciences NW were identified for the years listed below. EDR's Historical Topo Map Report is designed to assist professionals in evaluating potential liability on a target property resulting from past activities. EDR's Historical Topo Map Report includes a search of a collection of public and private color historical topographic maps, dating back to the late 1800s.

Search Results:**Coordinates:**

P.O.# NA
Project: NA

Latitude: 47.364019 47° 21' 50" North
Longitude: -122.233954 -122° 14' 2" West
UTM Zone: Zone 10 North
UTM X Meters: 557842.22
UTM Y Meters: 5245901.99
Elevation: 36.00' above sea level

Maps Provided:

2014
1994, 1995
1983
1973
1968
1949
1900
1897

Disclaimer - Copyright and Trademark Notice

This Report contains certain information obtained from a variety of public and other sources reasonably available to Environmental Data Resources, Inc. It cannot be concluded from this Report that coverage information for the target and surrounding properties does not exist from other sources. NO WARRANTY EXPRESSED OR IMPLIED, IS MADE WHATSOEVER IN CONNECTION WITH THIS REPORT. ENVIRONMENTAL DATA RESOURCES, INC. SPECIFICALLY DISCLAIMS THE MAKING OF ANY SUCH WARRANTIES, INCLUDING WITHOUT LIMITATION, MERCHANTABILITY OR FITNESS FOR A PARTICULAR USE OR PURPOSE. ALL RISK IS ASSUMED BY THE USER. IN NO EVENT SHALL ENVIRONMENTAL DATA RESOURCES, INC. BE LIABLE TO ANYONE, WHETHER ARISING OUT OF ERRORS OR OMISSIONS, NEGLIGENCE, ACCIDENT OR ANY OTHER CAUSE, FOR ANY LOSS OF DAMAGE, INCLUDING, WITHOUT LIMITATION, SPECIAL, INCIDENTAL, CONSEQUENTIAL, OR EXEMPLARY DAMAGES. ANY LIABILITY ON THE PART OF ENVIRONMENTAL DATA RESOURCES, INC. IS STRICTLY LIMITED TO A REFUND OF THE AMOUNT PAID FOR THIS REPORT. Purchaser accepts this Report "AS IS". Any analyses, estimates, ratings, environmental risk levels or risk codes provided in this Report are provided for illustrative purposes only, and are not intended to provide, nor should they be interpreted as providing any facts regarding, or prediction or forecast of, any environmental risk for any property. Only a Phase I Environmental Site Assessment performed by an environmental professional can provide information regarding the environmental risk for any property. Additionally, the information provided in this Report is not to be construed as legal advice.

Copyright 2018 by Environmental Data Resources, Inc. All rights reserved. Reproduction in any media or format, in whole or in part, of any report or map of Environmental Data Resources, Inc., or its affiliates, is prohibited without prior written permission.

EDR and its logos (including Sanborn and Sanborn Map) are trademarks of Environmental Data Resources, Inc. or its affiliates. All other trademarks used herein are the property of their respective owners.

Topo Sheet Key

This EDR Topo Map Report is based upon the following USGS topographic map sheets.

2014 Source Sheets



Poverty Bay
2014
7.5-minute, 24000



Des Moines
2014
7.5-minute, 24000

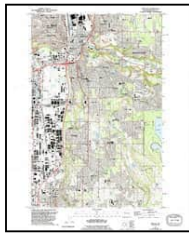


Auburn
2014
7.5-minute, 24000



Renton
2014
7.5-minute, 24000

1994, 1995 Source Sheets



Renton
1994
7.5-minute, 24000
Aerial Photo Revised 1990



Auburn
1994
7.5-minute, 24000
Aerial Photo Revised 1990



Poverty Bay
1994
7.5-minute, 24000
Aerial Photo Revised 1990



Des Moines
1995
7.5-minute, 24000
Aerial Photo Revised 1990

1983 Source Sheets



Burien
1983
7.5-minute, 25000
Aerial Photo Revised 1977

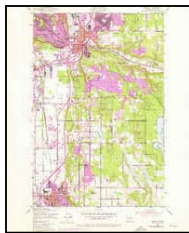


Renton
1983
7.5-minute, 25000
Aerial Photo Revised 1977

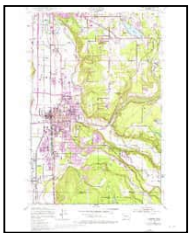


Auburn
1983
7.5-minute, 25000
Aerial Photo Revised 1977

1973 Source Sheets



Renton
1973
7.5-minute, 24000
Aerial Photo Revised 1973



Auburn
1973
7.5-minute, 24000
Aerial Photo Revised 1973



Des Moines
1973
7.5-minute, 24000
Aerial Photo Revised 1973

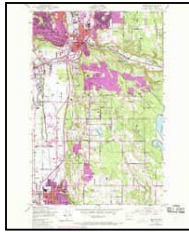


Poverty Bay
1973
7.5-minute, 24000
Aerial Photo Revised 1973

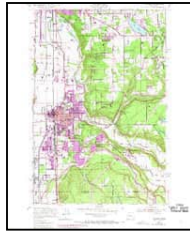
Topo Sheet Key

This EDR Topo Map Report is based upon the following USGS topographic map sheets.

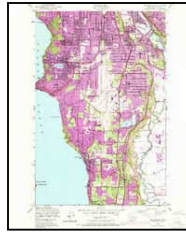
1968 Source Sheets



Renton
1968
7.5-minute, 24000
Aerial Photo Revised 1968



Auburn
1968
7.5-minute, 24000
Aerial Photo Revised 1968

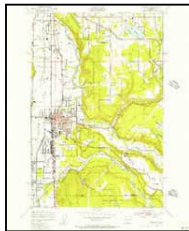


Des Moines
1968
7.5-minute, 24000
Aerial Photo Revised 1968

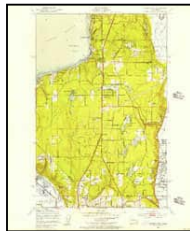


Poverty Bay
1968
7.5-minute, 24000
Aerial Photo Revised 1968

1949 Source Sheets



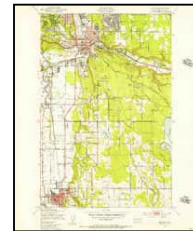
Auburn
1949
7.5-minute, 24000
Aerial Photo Revised 1943



Poverty Bay
1949
7.5-minute, 24000
Aerial Photo Revised 1943



Des Moines
1949
7.5-minute, 24000
Aerial Photo Revised 1943



Renton
1949
7.5-minute, 24000
Aerial Photo Revised 1943

1900 Source Sheets

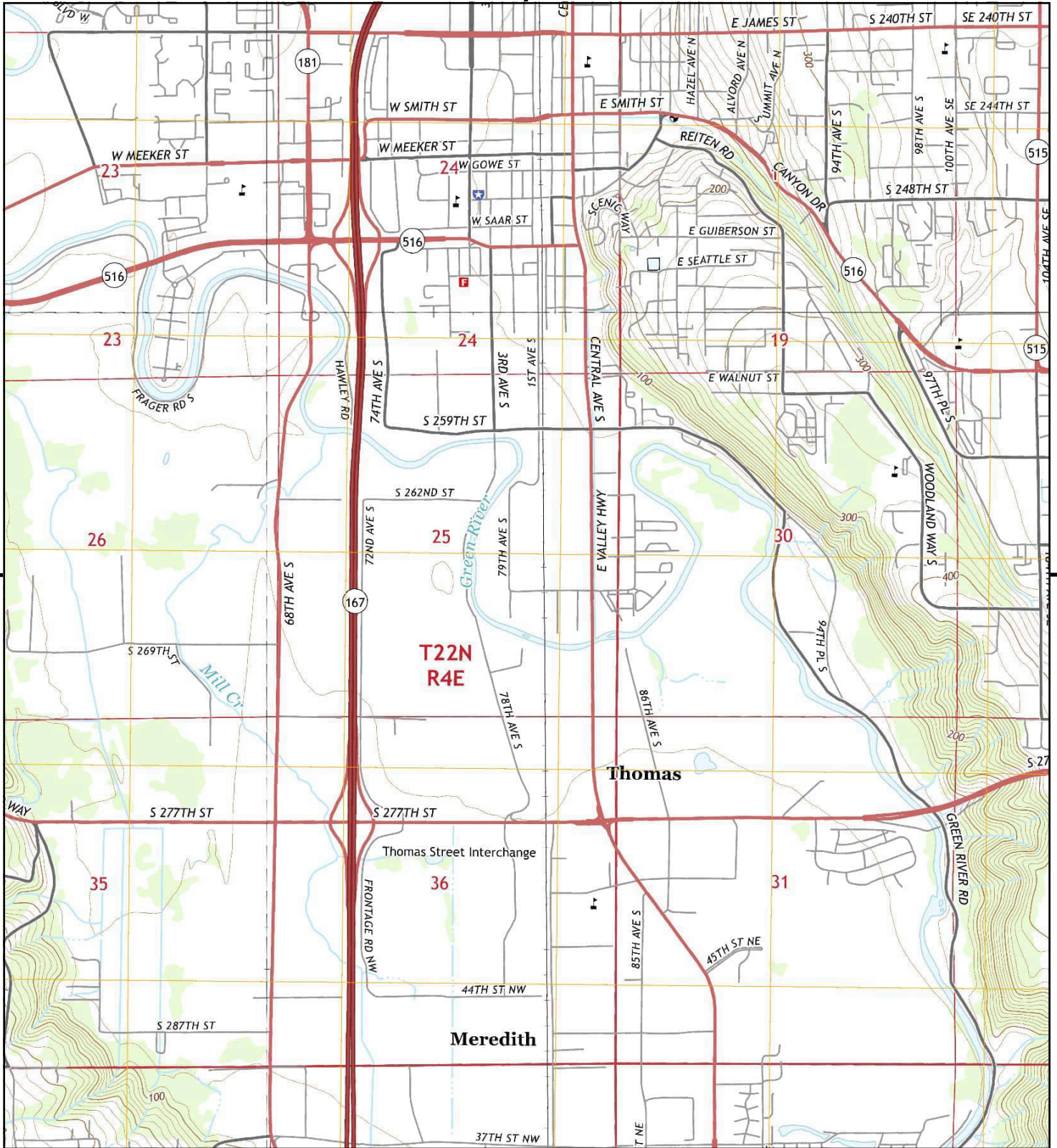


Tacoma
1900
30-minute, 125000

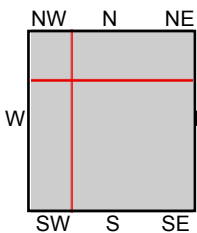
1897 Source Sheets



Tacoma
1897
30-minute, 125000



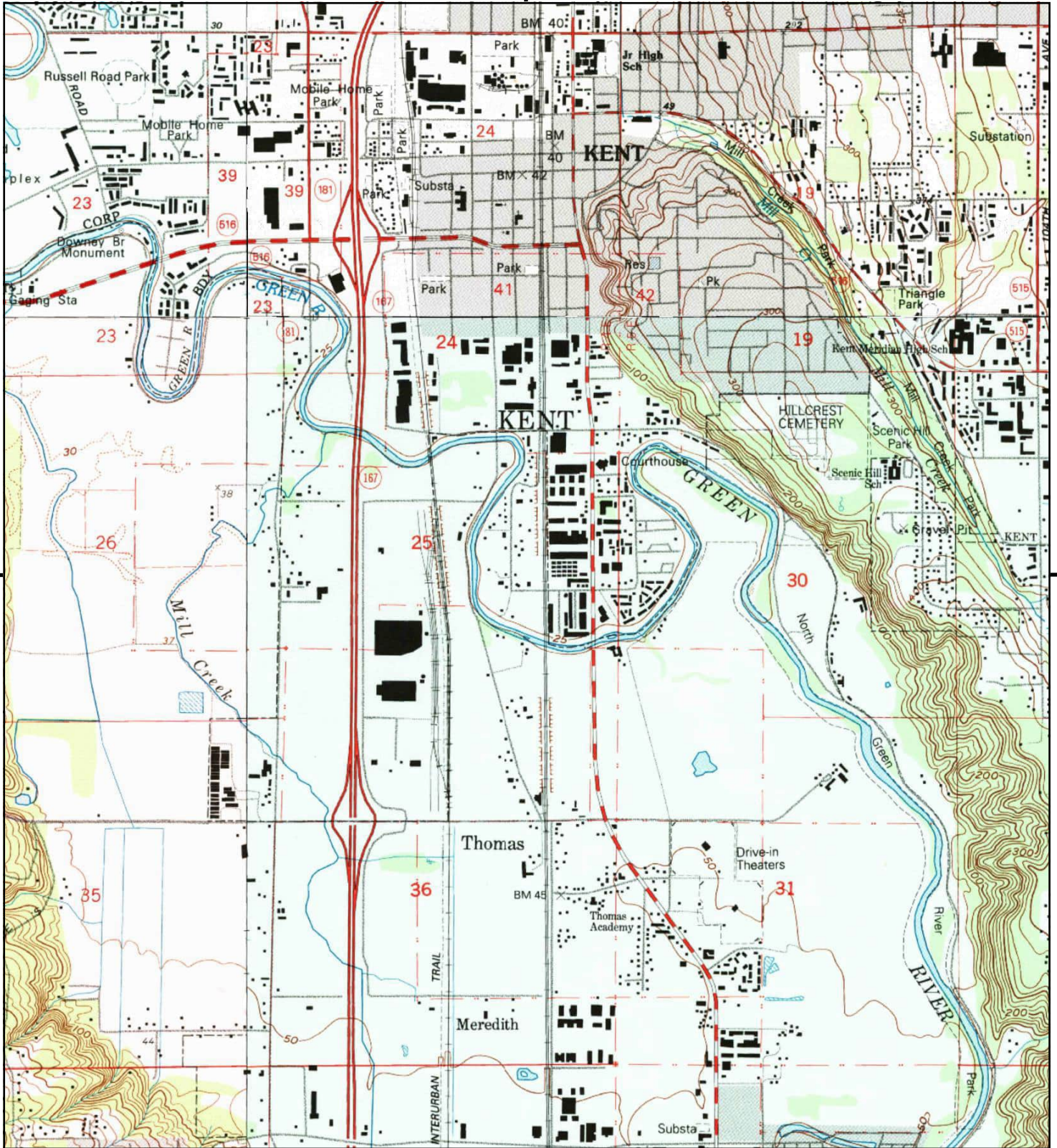
This report includes information from the following map sheet(s).



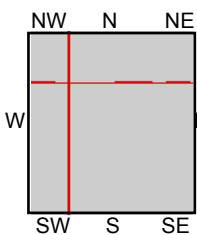
TP, Auburn, 2014, 7.5-minute
NE, Renton, 2014, 7.5-minute
SW, Poverty Bay, 2014, 7.5-minute
NW, Des Moines, 2014, 7.5-minute

SITE NAME: 26524 79TH AVE S
ADDRESS: 26524 79TH AVE S
KENT, WA 98032
CLIENT: Atlas Geosciences NW






This report includes information from the following map sheet(s).

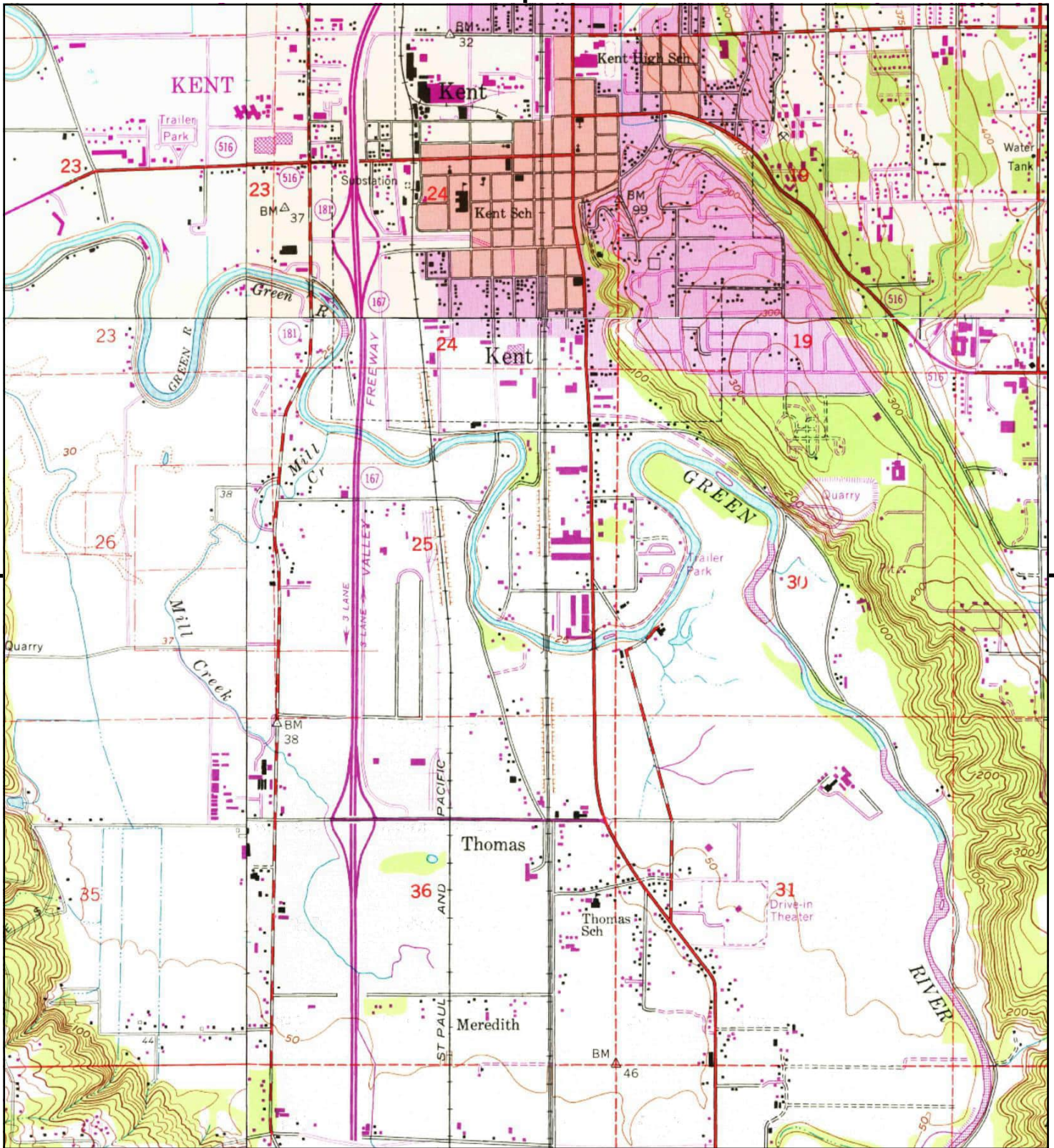


TP, Auburn, 1994, 7.5-minute
NE, Renton, 1994, 7.5-minute
SW, Poverty Bay, 1994, 7.5-minute
NW, Des Moines, 1995, 7.5-minute

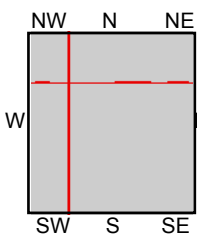
SITE NAME: 26524 79TH AVE S
ADDRESS: 26524 79TH AVE S
KENT, WA 98032
CLIENT: Atlas Geosciences NW







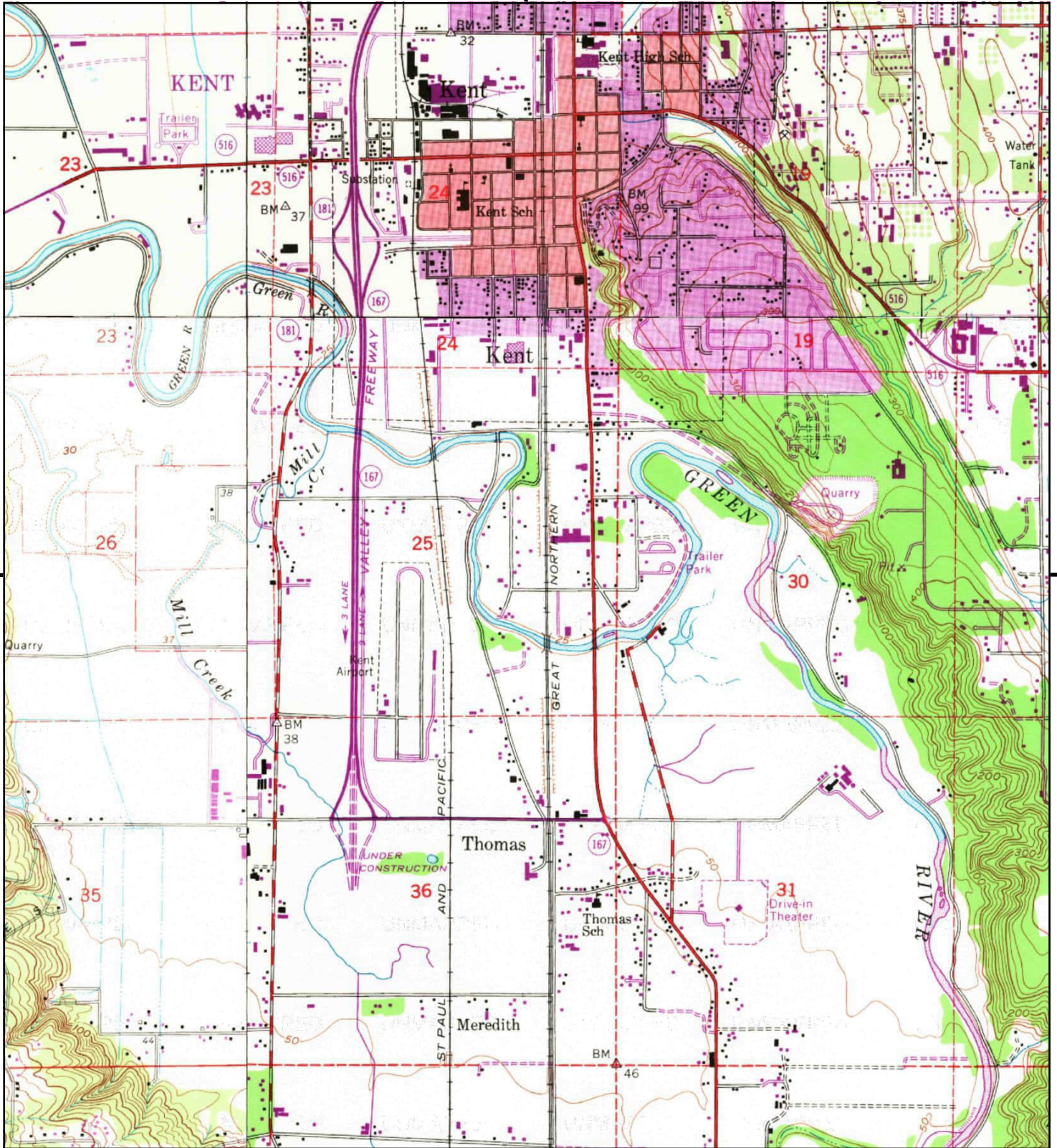
This report includes information from the following map sheet(s).



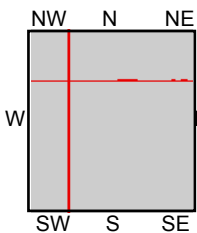
TP, Auburn, 1973, 7.5-minute
NE, Renton, 1973, 7.5-minute
SW, Poverty Bay, 1973, 7.5-minute
NW, Des Moines, 1973, 7.5-minute

SITE NAME: 26524 79TH AVE S
ADDRESS: 26524 79TH AVE S
KENT, WA 98032
CLIENT: Atlas Geosciences NW





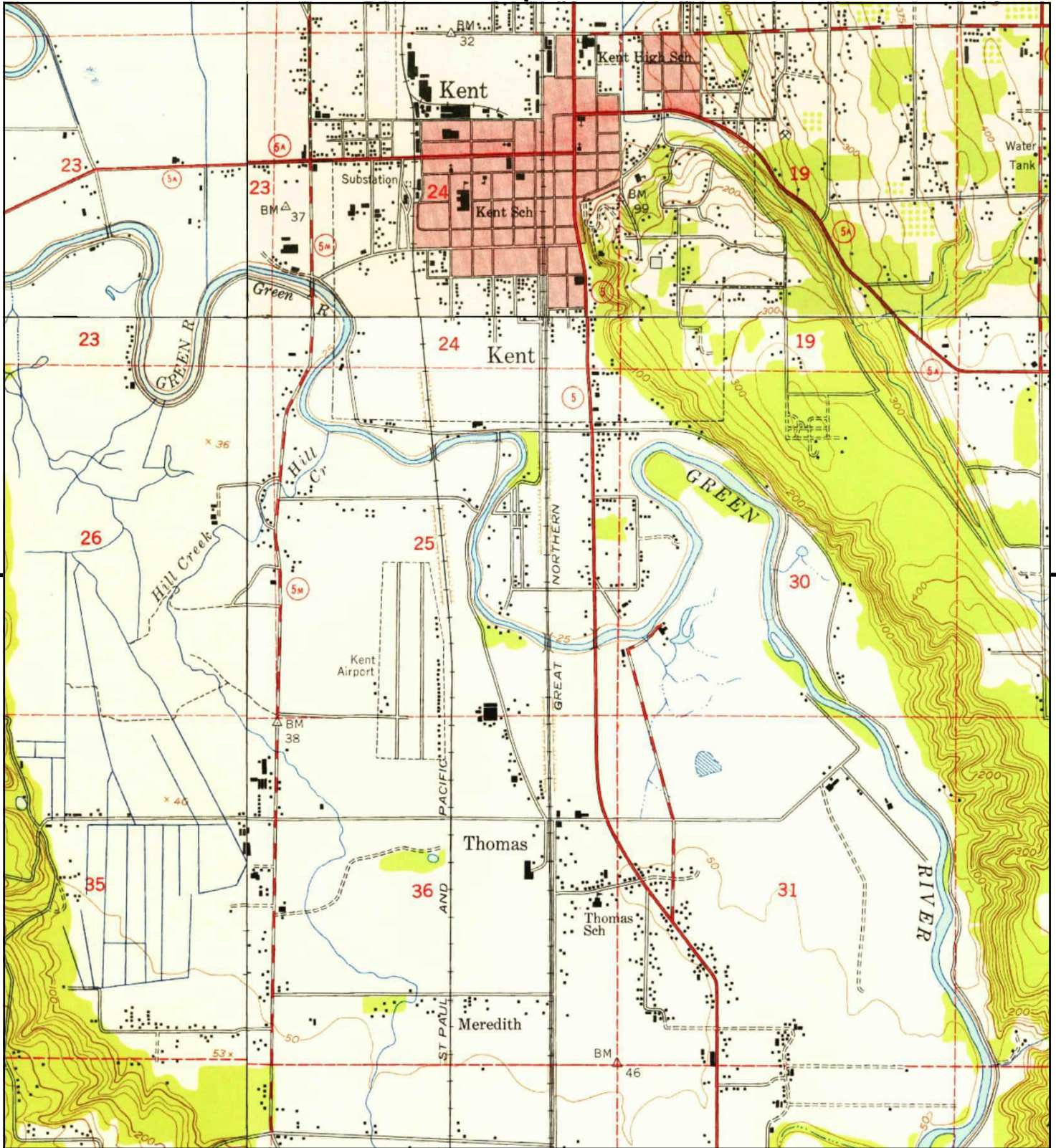
This report includes information from the following map sheet(s).



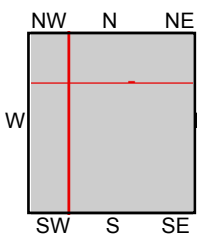
TP, Auburn, 1968, 7.5-minute
NE, Renton, 1968, 7.5-minute
SW, Poverty Bay, 1968, 7.5-minute
NW, Des Moines, 1968, 7.5-minute

SITE NAME: 26524 79TH AVE S
ADDRESS: 26524 79TH AVE S
KENT, WA 98032
CLIENT: Atlas Geosciences NW





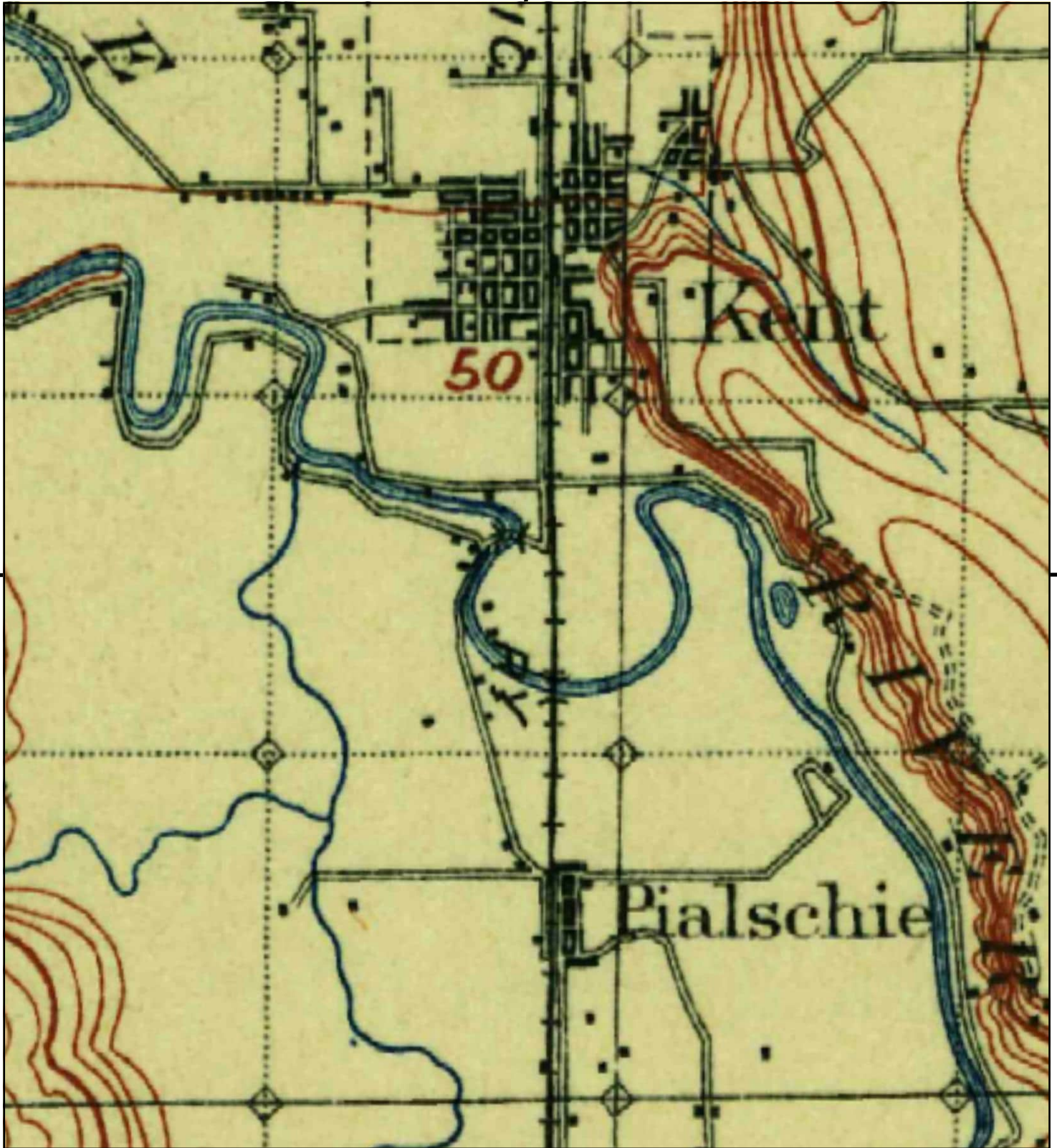
This report includes information from the following map sheet(s).



TP, Auburn, 1949, 7.5-minute
NE, Renton, 1949, 7.5-minute
SW, Poverty Bay, 1949, 7.5-minute
NW, Des Moines, 1949, 7.5-minute

SITE NAME: 26524 79TH AVE S
ADDRESS: 26524 79TH AVE S
KENT, WA 98032
CLIENT: Atlas Geosciences NW





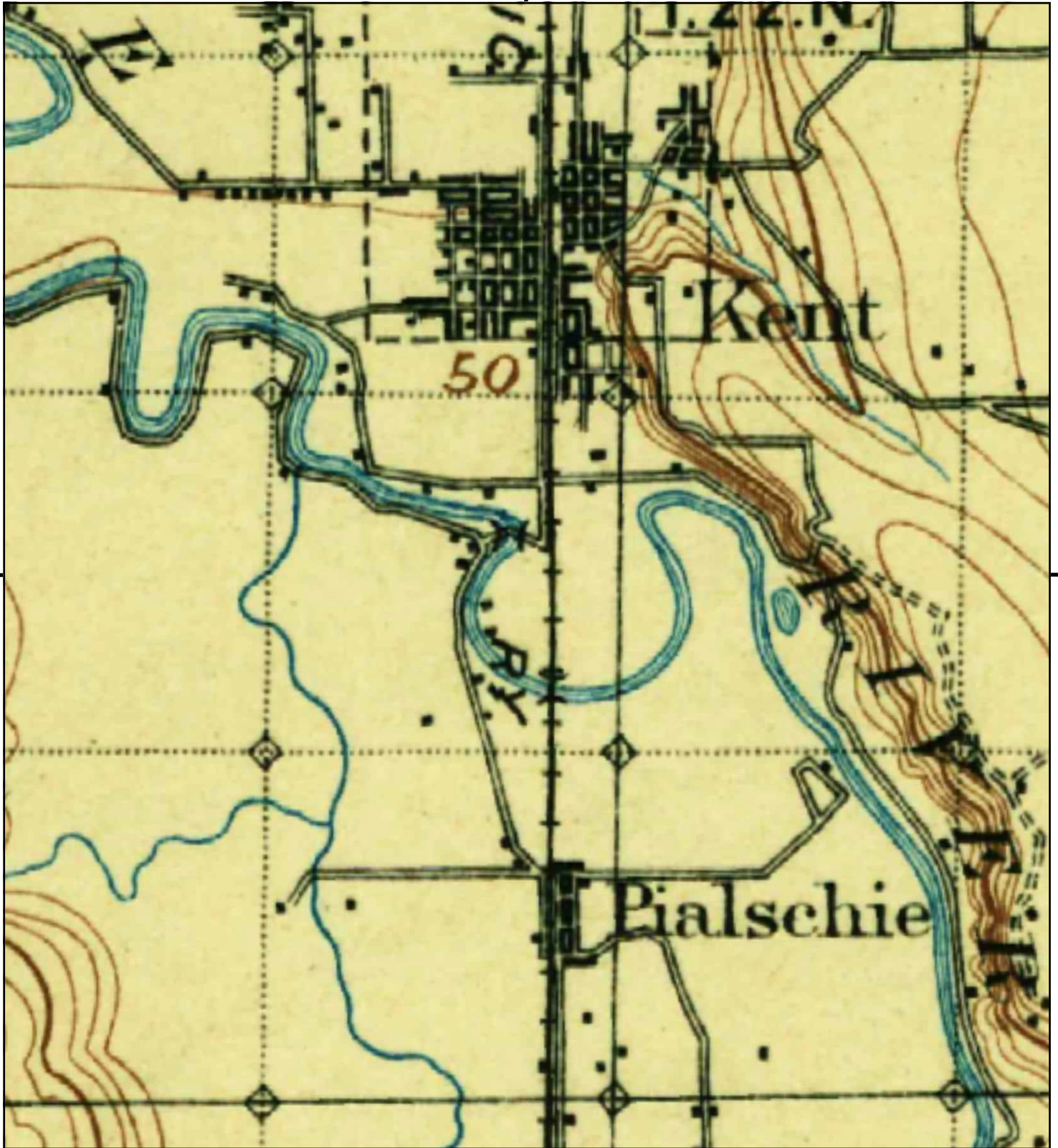
This report includes information from the following map sheet(s).



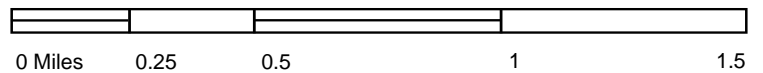
TP, Tacoma, 1900, 30-minute

SITE NAME: 26524 79TH AVE S
ADDRESS: 26524 79TH AVE S
KENT, WA 98032
CLIENT: Atlas Geosciences NW





This report includes information from the following map sheet(s).



TP, Tacoma, 1897, 30-minute

SITE NAME: 26524 79TH AVE S
ADDRESS: 26524 79TH AVE S
KENT, WA 98032
CLIENT: Atlas Geosciences NW



Special Interest Auto Wrecking

25923 78th Ave S
Kent, WA 98032

Inquiry Number: 6521775.5
June 08, 2021

The EDR-City Directory Image Report

TABLE OF CONTENTS

SECTION

Executive Summary

Findings

City Directory Images

Thank you for your business.

Please contact EDR at 1-800-352-0050
with any questions or comments.

Disclaimer - Copyright and Trademark Notice

This Report contains certain information obtained from a variety of public and other sources reasonably available to Environmental Data Resources, Inc. It cannot be concluded from this Report that coverage information for the target and surrounding properties does not exist from other sources. **NO WARRANTY EXPRESSED OR IMPLIED, IS MADE WHATSOEVER IN CONNECTION WITH THIS REPORT. ENVIRONMENTAL DATA RESOURCES, INC. SPECIFICALLY DISCLAIMS THE MAKING OF ANY SUCH WARRANTIES, INCLUDING WITHOUT LIMITATION, MERCHANTABILITY OR FITNESS FOR A PARTICULAR USE OR PURPOSE. ALL RISK IS ASSUMED BY THE USER. IN NO EVENT SHALL ENVIRONMENTAL DATA RESOURCES, INC. BE LIABLE TO ANYONE, WHETHER ARISING OUT OF ERRORS OR OMISSIONS, NEGLIGENCE, ACCIDENT OR ANY OTHER CAUSE, FOR ANY LOSS OR DAMAGE, INCLUDING, WITHOUT LIMITATION, SPECIAL, INCIDENTAL, CONSEQUENTIAL, OR EXEMPLARY DAMAGES. ANY LIABILITY ON THE PART OF ENVIRONMENTAL DATA RESOURCES, INC. IS STRICTLY LIMITED TO A REFUND OF THE AMOUNT PAID FOR THIS REPORT.** Purchaser accepts this Report "AS IS". Any analyses, estimates, ratings, environmental risk levels or risk codes provided in this Report are provided for illustrative purposes only, and are not intended to provide, nor should they be interpreted as providing any facts regarding, or prediction or forecast of, any environmental risk for any property. Only a Phase I Environmental Site Assessment performed by an environmental professional can provide information regarding the environmental risk for any property. Additionally, the information provided in this Report is not to be construed as legal advice.

Copyright 2020 by Environmental Data Resources, Inc. All rights reserved. Reproduction in any media or format, in whole or in part, of any report or map of Environmental Data Resources, Inc. or its affiliates is prohibited without prior written permission.

EDR and its logos (including Sanborn and Sanborn Map) are trademarks of Environmental Data Resources, Inc. or its affiliates. All other trademarks used herein are the property of their respective owners.

EXECUTIVE SUMMARY

DESCRIPTION

Environmental Data Resources, Inc.'s (EDR) City Directory Report is a screening tool designed to assist environmental professionals in evaluating potential liability on a target property resulting from past activities. EDR's City Directory Report includes a search of available city directory data at 5 year intervals.

RECORD SOURCES

EDR's Digital Archive combines historical directory listings from sources such as Cole Information and Dun & Bradstreet. These standard sources of property information complement and enhance each other to provide a more comprehensive report.

EDR is licensed to reproduce certain City Directory works by the copyright holders of those works. The purchaser of this EDR City Directory Report may include it in report(s) delivered to a customer. Reproduction of City Directories without permission of the publisher or licensed vendor may be a violation of copyright.

Data by

infoUSA[®]

Copyright©2008
All Rights Reserved

RESEARCH SUMMARY

The following research sources were consulted in the preparation of this report. A check mark indicates where information was identified in the source and provided in this report.

<u>Year</u>	<u>Target Street</u>	<u>Cross Street</u>	<u>Source</u>
2017	<input checked="" type="checkbox"/>	<input type="checkbox"/>	EDR Digital Archive
2014	<input checked="" type="checkbox"/>	<input type="checkbox"/>	EDR Digital Archive
2010	<input checked="" type="checkbox"/>	<input type="checkbox"/>	EDR Digital Archive
2005	<input checked="" type="checkbox"/>	<input type="checkbox"/>	EDR Digital Archive
2000	<input checked="" type="checkbox"/>	<input type="checkbox"/>	EDR Digital Archive
1995	<input checked="" type="checkbox"/>	<input type="checkbox"/>	EDR Digital Archive
1992	<input checked="" type="checkbox"/>	<input type="checkbox"/>	EDR Digital Archive
1986	<input checked="" type="checkbox"/>	<input type="checkbox"/>	Coles Publications
1981	<input checked="" type="checkbox"/>	<input type="checkbox"/>	Coles Publications
1977	<input checked="" type="checkbox"/>	<input type="checkbox"/>	Coles Publications
1972	<input checked="" type="checkbox"/>	<input type="checkbox"/>	Coles Publications
1969	<input checked="" type="checkbox"/>	<input type="checkbox"/>	Coles Publications

FINDINGS

TARGET PROPERTY STREET

25923 78th Ave S
Kent, WA 98032

<u>Year</u>	<u>CD Image</u>	<u>Source</u>
-------------	-----------------	---------------

78TH AVE S

2017	pg A1	EDR Digital Archive
2014	pg A2	EDR Digital Archive
2010	pg A3	EDR Digital Archive
2005	pg A4	EDR Digital Archive
2000	pg A5	EDR Digital Archive
1995	pg A6	EDR Digital Archive
1992	pg A7	EDR Digital Archive
1986	pg A8	Coles Publications
1981	pg A9	Coles Publications
1977	pg A10	Coles Publications
1972	pg A11	Coles Publications
1969	pg A12	Coles Publications

FINDINGS

CROSS STREETS

No Cross Streets Identified

City Directory Images

78TH AVE S

2017

19635	FXI FOAMEX INNOVATIONS
19801	EXHIBITSFOOTPRINT
25924	FIELDS ROOF SERVICE
26133	BINFORD METALS & AUTO WRECKING
26205	BUDGET AUTO WRECKING
	KENT INTERSTATE LOCKSMITH
26311	AAA AUTO WRECKING
	AAA AUTO WRECKING & RECYCLING
26828	HORNER, BEVERLY M
26840	FLORES, JONAS
27039	TELLEZ, LUZ
27102	ARCON CHIMNEY SERVICES
27112	AGUAYO, LUIS
27124	COOMBES, RONALD
	RONGOLD SERVICES
27405	HUTTON, JAMES
27600	WHITE RIVER FEED CO

78TH AVE S

2014

19635	FXI FOAMEX INNOVATIONS
19657	KEY TRUCKING INC
25923	SPECIAL INTEREST AUTO SALES
	SPECIAL INTEREST AUTO WRECKING
	SPECIAL INTEREST TOWING
25924	FIELDS ROOF SERVICE
26133	BINFORD METAL RECYCLING
	BINFORD METALS AUTO SALES
26205	KENT INTERSTATE LOCKSMITH
26311	AAA AUTO WRECKING
26828	HORNER, BEVERLY M
26840	MACEDA, AQUILINO L
27039	TELLEZ, LUZ
27102	ASLAM, MOHAMMAD S
27112	AGUAYO, LUIS
27124	MAGANA, JOSE
	RONGOLD SERVICES
27329	TIDBALL, ROBERT E
27405	HUTTON, JAMES
27600	WHITE RIVER FEED CO

78TH AVE S

2010

19635	FOAMEX LP
19655	KEY TRUCKING INC
25923	SPECIAL INTEREST AUTO WRECKING
25924	FIELDS ROOF SVC
26133	BINFORD METALS AUTO SALES
26205	ASIA AUTO WRECKING
	STR TIRE
26311	AAA AUTO WRECKING
26828	OCCUPANT UNKNOWN,
27102	ASLAM, MOHAMMAD S
27112	BOURBONNIE, TODD L
27124	MAGANA, JOSE
	RONGOLD SVC
27405	BRENEMAN, HEATH J
27600	WHITE RIVER FEED CO

78TH AVE S

2005

19635	FOAMEX INTERNATIONAL INC
19657	KEY TRUCKING
19801	CLICK EXPRESS
	KEY TRUCKING INC
25924	FIELDS ROOF SERVICE INC
25929	MOMS TOWING & TIRE SERVICE
	MONS TOWING & TIRES SERVICE
25933	FIVE STARS AUTO WRECKING
26133	BINFORD METAL RECYCLING
	BINFORD METALS LLC
26205	ASIA AUTO WRECKING
	BUDGET AUTO WRECKING
26311	AAA AUTO WRECKING
	AAA AUTO WRECKING & AUT SLS
26828	OCCUPANT UNKNOWN,
26840	JOHNSON, LUCILLE
27039	SMITH, A
27102	OCCUPANT UNKNOWN,
27112	VERDI, MICHAEL J
27124	MAGANA, JOSE
27329	OCCUPANT UNKNOWN,
27600	WHITE RIVER FEED CO

78TH AVE S

2000

19635 CRAIN INDUSTRIES KENT DIVISION
 19655 KEY TRUCKING INCORPORATED
 19657 AREA TRANSPORTATION COMPANY
 19801 DAWES TRANSPORT INCORPORATED
 NATIONAL FAST FREIGHT INCORPORATED
 25923 GREEN RIVER AUTO & TRUCK SALES
 GREEN RIVER AUTO WRECKING
 25924 FIELDS ROOF SERVICE INCORPORATED
 25931 ASTRO AUTO WRECKING
 26133 BINFORD METAL RECYCLING
 26205 BRUCES TIRES
 BUDGET AUTO WRECKING
 26311 AAA AUTO WRECKING
 26828 OCCUPANT UNKNOWN,
 26840 JOHNSON, STANLEY
 27039 OCCUPANT UNKNOWN,
 27102 JACKSON, LOUISE
 27124 WILBUR, LYNN M
 27405 OCCUPANT UNKNOWN,
 27600 WHITE RIVER FEED COMPANY
 27605 WIDDISON, JOAN N

78TH AVE S

1995

19635	CRAIN INDUSTRIES
19655	WESTERN INTERMODAL SVC LTD
19801	TEMPLE INTERNATIONAL
	TEMPLE, ROBERT B
25923	GREEN RIVER AUTO & TRUCK SALES
	GREEN RIVER AUTO WRECKING
25924	FIELDS ROOF SVC INC
25931	ASTRO AUTO WRECKING
	MCMILIAN, LEO
26121	BOBS USED AUTO PARTS
26205	BUDGET AUTO WRECKING
26311	AAA AUTO WRECKING
	OCCUPANT UNKNOWNNN
26828	OCCUPANT UNKNOWNNN
26840	JOHNSON, STANLEY
27039	MCMAHAN, LEWIS
27102	BAILEY, BOB
	NIGHTINGALE, LAUREL
27112	OCCUPANT UNKNOWNNN
27124	DURBIN, ROB
	TARCO TARGET AMERICAN CO
27405	SWEETON, TERRI
27600	WHITE RIVER FEED CO
27605	REYNOLDS, DALE L

78TH AVE S**1992**

19635	CRAIN INDSTRS-KENT
19655	WESTRN INTRMDL SVC
19801	TEMPLE INTL
25923	GREEN RV ATO WRCKG
25924	FIELDS ROOF SVC
25931	ASTRO AUTO WRECKNG
26121	LITTLE BOBS PARTS
26205	BUDGET AUTO WRCKNG
26311	AAA AUTO WRECKING
26840	JOHNSON, STANLEY
27039	MCMAHAN, LEWIS
27102	NIGHTINGALE, LAUREL
27112	MUMM, JUDY
27124	HANISZEWSKI, JAMES
27405	SWEETON, TERRI
27600	WHITE RIVER FEED
27605	REYNOLDS, DALE L

78TH AVE S

1986

● 78TH AVE S

98032

19600-21699 TZ 29201 \$E..D31

25800-27899 TZ 297 \$B..E32

● THOMAS BROS MAP LOC K 41-C6

● THOMAS BROS MAP LOC K 55-C2

● THOMAS BROS MAP LOC K 48-C4

19635★ Crain Northwest . . .82 872-0170

19640★ Cb Equipment Co . . .77 872-7114

★ C B Equipment Co . . .77 872-7840

★ Toyota Indstl Eqp . . .83 872-7114

19655★ Insulate Industres . . .82 271-1010

★ Insulate Ind Inc . . .82 872-5689

19801★ Albertsons Dstrb . . . □ 872-8512

19823★ Loucks&Associates . . .82 623-6772

★ J Loucks&Assocs . . .82 872-7766

25923★ Green RV Ato Wrckg .75 852-2885

25924★ Fields Roof Serv . . .85 852-4974

25929★ Deluxe Auto Wrckg . . .83 852-2509

25931★ Astro Auto Wreckng .76 852-7291

26121★ Little Bobs Parts . . .84 859-2520

26133★ Good Sams Auto Wrk .84 852-2165

26205★ Budget Auto Wrckng .79 244-4314

★ Budget Auto Wrckng .78 852-6363

26263 NP

26311★ AAA Auto Wrecking .82 852-1552

26828 NP

26840 Stanley Johnson . . .84 852-4118

27039 Dennis L Stucke . . . - 852-3587

27102 Wm Nightingale . . . □ 852-6254

27112 John L Ham . . .72 852-3178

27124 L Badgley . . .85 859-1486

27127 B M Wort . . .74 854-0237

27329 Mark D Stone . . .84 854-8041

27600★ White River Feed . . .69 852-1520

27605 Sean Vaughan . . . □ 854-7305

27803 Bob McCullogh . . .84 852-8737

11 RESIDENCE

19 BUSINESS

78TH AVE S

1981

78TH AVE S

98031

19600-21699 TZ 292 SD..S 6

25800-27699 TZ 297 SD..U 6

090240

19640★Cb Equipment Co 872-7114

19823★Albertsons Food 624-2860

25923★Green Rv Ato Wrckg . . . 852-2885

25924 NP

25929★Deluxe Auto Wreckg . . . 852-3676

25931★Astro Auto Wreckng . . . 852-7291

26121★Accurate Auto Wrck . . . 854-4056

26133 Sam D Burns78 852-3688

★Norman Burns Auto 852-2165

26205★Budget Auto Wrckng . . . 244-4314

★Budget Auto Wrckng . . . 852-6363

26207★Big Bear Auto Wrkg . . . 852-3713

26262★McGraynes Auto Wkg . . . 852-0189

26263 NP

26311★AAA Auto Wrecking 852-1552

26828 NP

26840 Mrs S Johnson 852-4118

27039 Don Hudson80 852-1024

27102 NP

27112 John L Ham 852-3178

27124 NP

27127 B M Worf74 854-0237

27405 L Keesler 854-8286

27521 Garciano Madayag79 854-3508

78TH AVE S

1977

78TH AVE S**98031**

19600-21699 TZ 292 \$D..S 6

25800-27699 TZ 297 \$D..U 6

27800-27999 TZ 305 \$E..V 6

081880

19640★Cb Equipment Co - 854-3414

19655★Universal TV Co 852-8695

19823★Albertsons Fd Cntr 854-5616

★Albertson Food Ctr 624-1297

★Albertsons Food 624-2860

25923★Green Rv Ato Wrckg 852-2885

25924 NP

25929★Deluxe Auto Wreckg □ 852-3676

25931★Astro Auto Wreckng 852-7291

26133★Budget Auto Wreckg 852-6363

26205 NP

26235★All Cars Wrecking 852-5040

★Riversd Auto Wrck 852-5040

26263 NP

26840 Mrs S Johnson 852-4118

27102 NP

27112 John L Ham 852-3178

27124 Willard Smith □ 854-5844

27127 B F Wort 4 854-0237

27600★White River Feed 852-1520

27605 Graciano Madayag 0 854-3508

Grace Nelson 2 852-1969

13 Residence 12 Business

78TH AVE S

1972

78TH AVE S

98031

```

.....
... 19600-21699 T 292 $D..S 6
... 25800-27699 T 297 $C..U 6
19613*H BRADEN ARCHTS UL20705
19633*KENTON INDSTRS INC UL42390
19640*STUSSER ELEC CO UL41230
19655*UNIVERSAL TV CO UL28695
      *UNIVERSAL TV CO UL28695
19823*ALBERTSONS FD CNTRUL45616
      *ALBERTSON FOOD CTR-MA41297
25923*A TO Z AUTO WRECKGUL49920
25924 FRANK M POWERS UL45434

26263 INGEBORG KAPPS -UL41015
      JAMES F KAPPS -UL41015
26840 MRS S JOHNSON UL24118
27102 WM R NIGHTINGALE UL42808
27112 JOHN L HAM UL23178
27124 RUSSEL D BROWN 1 UL44127
27127 B M BAUMAN 1 UL40237
27209*MRS J E MORRISON UL20160
      *ROSELAND KENNELS UL20160
27405 NP
27441 NP
27600*WHITE RIVER FEED UL21520
27605 GRACIANO MADAYAG 0 UL43508
      GRACE NELSON UL21969
27803 A A NASH JR 1 UL21181
      13 RESIDENCE 11 BUSINESS

```

78TH AVE S 1969

6 RESIDENCE

78TH AVE S

98031

.....19600-21699 T T 292 \$D..S 6
 19631*C L LINDSEY ARCHTS □UL24600
 *H BRADEN ARCHTS □UL24600
 19633*KENTON INDSTRS INC UL42390
 19640*STUSSER ELEC CO UL41230
 19655*STERLING BOLT CO UL41150
 20414 C L PRIMERO 2 UL25172
 20611 GUS A ANGEHRN 3 UL21862
 20639 NELS WASLEY 2 UL23381
 21611 JOHN SWIFT □UL49685
25800-27699 T T 297 \$C..U 6
 25924 RONALD L CUDE 8 UL43487
 4DELBERT RIGGS UL41521
 26263 MRS E M MAY -UL29664
 26840 MRS S JOHNSON UL24118
 27102 J C SMITH -UL45289
 27112 JOHN L HAM UL23178
 27124 DOMINICK NELLO 8 UL23726
 27127 AUGUST ROSAIA -UL23901
 27209*ROSELAND KENNELS UL20160
 *MRS J E MORRISON UL20160
 27405 LILLIE ASHWILL -UL22576
 27441 GARY RINEHARDT 8 UL42026
 27600*WHITE RIVER FEED -UL21520
 27605 FRANCIS F NELSON UL21969
 27803 ALDEN A NASH JR □UL21181
 16 RESIDENCE 8 BUSINESS

Special Interest Auto Wrecking

25923 78th Ave S

Kent, WA 98032

Inquiry Number: 6521775.2s

June 03, 2021

The EDR Radius Map™ Report with GeoCheck®



6 Armstrong Road, 4th floor
Shelton, CT 06484
Toll Free: 800.352.0050
www.edrnet.com

TABLE OF CONTENTS

<u>SECTION</u>	<u>PAGE</u>
Executive Summary	ES1
Overview Map	2
Detail Map	3
Map Findings Summary	4
Map Findings	8
Orphan Summary	1313
Government Records Searched/Data Currency Tracking	GR-1

GEOCHECK ADDENDUM

Physical Setting Source Addendum	A-1
Physical Setting Source Summary	A-2
Physical Setting SSURGO Soil Map	A-6
Physical Setting Source Map	A-43
Physical Setting Source Map Findings	A-45
Physical Setting Source Records Searched	PSGR-1

Thank you for your business.
Please contact EDR at 1-800-352-0050
with any questions or comments.

Disclaimer - Copyright and Trademark Notice

This Report contains certain information obtained from a variety of public and other sources reasonably available to Environmental Data Resources, Inc. It cannot be concluded from this Report that coverage information for the target and surrounding properties does not exist from other sources. **NO WARRANTY EXPRESSED OR IMPLIED, IS MADE WHATSOEVER IN CONNECTION WITH THIS REPORT. ENVIRONMENTAL DATA RESOURCES, INC. SPECIFICALLY DISCLAIMS THE MAKING OF ANY SUCH WARRANTIES, INCLUDING WITHOUT LIMITATION, MERCHANTABILITY OR FITNESS FOR A PARTICULAR USE OR PURPOSE. ALL RISK IS ASSUMED BY THE USER. IN NO EVENT SHALL ENVIRONMENTAL DATA RESOURCES, INC. BE LIABLE TO ANYONE, WHETHER ARISING OUT OF ERRORS OR OMISSIONS, NEGLIGENCE, ACCIDENT OR ANY OTHER CAUSE, FOR ANY LOSS OF DAMAGE, INCLUDING, WITHOUT LIMITATION, SPECIAL, INCIDENTAL, CONSEQUENTIAL, OR EXEMPLARY DAMAGES. ANY LIABILITY ON THE PART OF ENVIRONMENTAL DATA RESOURCES, INC. IS STRICTLY LIMITED TO A REFUND OF THE AMOUNT PAID FOR THIS REPORT.** Purchaser accepts this Report "AS IS". Any analyses, estimates, ratings, environmental risk levels or risk codes provided in this Report are provided for illustrative purposes only, and are not intended to provide, nor should they be interpreted as providing any facts regarding, or prediction or forecast of, any environmental risk for any property. Only a Phase I Environmental Site Assessment performed by an environmental professional can provide information regarding the environmental risk for any property. Additionally, the information provided in this Report is not to be construed as legal advice.

Copyright 2020 by Environmental Data Resources, Inc. All rights reserved. Reproduction in any media or format, in whole or in part, of any report or map of Environmental Data Resources, Inc., or its affiliates, is prohibited without prior written permission.

EDR and its logos (including Sanborn and Sanborn Map) are trademarks of Environmental Data Resources, Inc. or its affiliates. All other trademarks used herein are the property of their respective owners.

EXECUTIVE SUMMARY

A search of available environmental records was conducted by Environmental Data Resources, Inc (EDR). The report was designed to assist parties seeking to meet the search requirements of EPA's Standards and Practices for All Appropriate Inquiries (40 CFR Part 312), the ASTM Standard Practice for Environmental Site Assessments (E 1527-13), the ASTM Standard Practice for Environmental Site Assessments for Forestland or Rural Property (E 2247-16), the ASTM Standard Practice for Limited Environmental Due Diligence: Transaction Screen Process (E 1528-14) or custom requirements developed for the evaluation of environmental risk associated with a parcel of real estate.

TARGET PROPERTY INFORMATION

ADDRESS

25923 78TH AVE S
KENT, WA 98032

COORDINATES

Latitude (North): 47.3691220 - 47° 22' 8.83"
Longitude (West): 122.2370960 - 122° 14' 13.54"
Universal Transverse Mercator: Zone 10
UTM X (Meters): 557601.2
UTM Y (Meters): 5246248.0
Elevation: 38 ft. above sea level

USGS TOPOGRAPHIC MAP ASSOCIATED WITH TARGET PROPERTY

Target Property Map:	6005081 AUBURN, WA
Version Date:	2014
Northeast Map:	6005107 RENTON, WA
Version Date:	2014
Southwest Map:	6005095 POVERTY BAY, WA
Version Date:	2014
Northwest Map:	6005105 DES MOINES, WA
Version Date:	2014

AERIAL PHOTOGRAPHY IN THIS REPORT

Portions of Photo from: 20150807
Source: USDA

MAPPED SITES SUMMARY

Target Property Address:
25923 78TH AVE S
KENT, WA 98032

Click on Map ID to see full detail.

MAP ID	SITE NAME	ADDRESS	DATABASE ACRONYMS	RELATIVE ELEVATION	DIST (ft. & mi.) DIRECTION
A1	GREEN RIVER AUTO WRE	25923 78TH AVE S	WA RGA HWS		TP
A2	GREEN RIVER AUTO WRE	25923 78TH AVE S	WA CSCSL, WA ALLSITES, RCRA NonGen / NLR, WA NPDES		TP
3	KING COUNTY DOT RSD	ALVORD T BRIDGE 78TH	WA ALLSITES, WA MANIFEST	Lower	49, 0.009, NE
B4	ALFASTAR TOWING	7641 S 259TH ST	WA ALLSITES	Lower	174, 0.033, WNW
5	A1 PALLETS INC KENT	7752 S 259TH ST	WA ALLSITES, WA NPDES	Lower	234, 0.044, NNW
B6	SIGNAL ELECTRIC	5TH AVE S & S 259TH	WA ALLSITES	Lower	256, 0.048, WNW
7	BB5 & BB7 PARTNERSHI	W OF 78TH AVE S N OF	WA CSCSL, WA ALLSITES	Lower	297, 0.056, South
C8	OLYMPIC PIPELINE 198	S. 259TH ST. & INTER	WA ICR	Lower	456, 0.086, WNW
C9	OLYMPIC PIPELINE 198	S. 259TH ST. & INTER	WA ICR	Lower	456, 0.086, WNW
C10	OLYMPIC PIPELINE COM	S. 259TH ST. & INTER	WA ICR	Lower	456, 0.086, WNW
D11	EFCO WAREHOUSE	1004 3RD AVE S	WA ALLSITES	Lower	484, 0.092, NNE
D12	EFCO KENT	1004 3RD AVE S	WA MANIFEST	Lower	484, 0.092, NNE
D13	EFCO KENT	1004 3RD AVE S	RCRA-VSQQ	Lower	484, 0.092, NNE
E14	B & B PARTNERSHIP AR	25931 78TH AVE S	WA HSL, WA CSCSL, WA ALLSITES	Lower	489, 0.093, South
15	KENT ALIGNMENT FRAME	26117 79TH AVE S	EDR Hist Auto	Lower	510, 0.097, SSE
E16	US EPA ABANDONED GAS	262ND ST & 78TH AVE	WA ALLSITES, RCRA NonGen / NLR	Lower	512, 0.097, South
E17	BB PARTNERSHIP PROPE	SOUTH 262ND ST. & 78	US BROWNFIELDS, FINDS	Lower	512, 0.097, South
E18	BB-7 PROPERTY (FORME	7776 S. 262ND ST & 2	US BROWNFIELDS, FINDS	Lower	517, 0.098, South
19	HORSESHOE BEND LEVEE	7831 S 259TH ST	WA ALLSITES, WA ASBESTOS	Lower	522, 0.099, ENE
20	SALM CONSTRUCTION CO	7915 S 261 ST PO BOX	WA LUST, WA UST, WA ALLSITES, WA CSCSL NFA	Higher	632, 0.120, SE
F21	JAPANESE AUTO WRECKI	7776 S 262ND ST	EDR Hist Auto	Lower	645, 0.122, SSW
F22	JAPANESE AUTO WRECKI	7777 S 262ND ST	WA HSL, WA CSCSL, WA ALLSITES, RCRA NonGen / NLR	Lower	682, 0.129, SSW
F23	JAPANESE AUTO WRECKI	7777-262ND AVENUE	SEMS-ARCHIVE	Lower	682, 0.129, SSW
G24	BINFORD METAL RECYCL	26133 78TH AVE S	WA SWF/LF, WA SWRCY, WA ALLSITES, WA SPILLS, WA...	Lower	776, 0.147, South
G25	JAPANESE AUTO WRECKI	26133 78TH AVE SOUTH	WA SWTIRE	Lower	776, 0.147, South
26	KENT 262 ST DUMP SIT	7500 S 262 ST	WA ALLSITES, RCRA NonGen / NLR, FINDS, ECHO	Lower	839, 0.159, SW
27	HORSESHOE BEND LEVEE	S 259TH ST FROM SR 1	WA ALLSITES	Lower	880, 0.167, West
28	BUDGET AUTO WRECKING	26205 78TH AVE S	WA CSCSL, WA SWF/LF, WA ALLSITES, WA SPILLS, WA...	Lower	885, 0.168, SSW
H29	OLYMPIC PIPE LINE CO	74TH AVE S & S 259TH	WA ALLSITES, WA CSCSL NFA	Lower	953, 0.180, WNW
H30	OLYMPIC PIPE LINE CO	74TH AVE S & S 259TH	WA VCP	Lower	953, 0.180, WNW
I31	PACIFIC METALLURGICA	925 5TH AVE S -	WA ALLSITES, WA NPDES	Lower	988, 0.187, NNW
I32	PACIFIC METALLURGICA	925 5TH AVE S	RCRA NonGen / NLR	Lower	988, 0.187, NNW
33	BLT TRUCK & TRAILER	8010 S 259TH ST	WA ALLSITES, WA NPDES	Lower	1060, 0.201, ENE
J34	TERMINAL TRANSFER	25802 74TH AVE S	RCRA-LQG, FINDS	Lower	1083, 0.205, WNW
J35	BANTA KENT	25802 74TH AVE S	WA ALLSITES	Lower	1083, 0.205, WNW
K36	CLEAN HARBORS ENV SV	26328 79TH AVE S	WA ALLSITES, WA SPILLS, WA MANIFEST	Higher	1109, 0.210, SSE
K37	CLEAN HARBORS ENV SV	26328 79TH AVE S	RCRA-VSQQ	Higher	1109, 0.210, SSE
J38	CARPENTER CO	25706 74TH AVE S	WA ALLSITES, RCRA NonGen / NLR, FINDS, ECHO	Lower	1120, 0.212, WNW
J39	KENT CENTER ASSOC	25608 74TH AVE S	WA ALLSITES, RCRA NonGen / NLR, FINDS, ECHO	Lower	1170, 0.222, WNW

MAPPED SITES SUMMARY

Target Property Address:
25923 78TH AVE S
KENT, WA 98032

Click on Map ID to see full detail.

MAP ID	SITE NAME	ADDRESS	DATABASE ACRONYMS	RELATIVE ELEVATION	DIST (ft. & mi.) DIRECTION
L40	FRESH PRODUCTS	826 3RD AVE S	WA ALLSITES, RCRA NonGen / NLR, FINDS, ECHO	Higher	1212, 0.230, NNE
L41	PACIFIC RETAIL INTER	822 3RD AVE S	RCRA NonGen / NLR, FINDS, ECHO	Higher	1237, 0.234, NNE
L42	QUANTUM PANELS	822 3RD AVE S	WA ALLSITES	Higher	1237, 0.234, NNE
43	ABF FREIGHT SYSTEM K	7226 S 262ND ST	WA UST, WA ALLSITES, RCRA NonGen / NLR, WA...	Lower	1246, 0.236, WSW
44	AAA AUTO WRECKING	26311 78TH AVE S	WA ALLSITES	Lower	1258, 0.238, South
L45	PENINGTON PAINTING C	818 3RD AVE S	RCRA-LQG	Higher	1262, 0.239, NNE
L46	PENINGTON PAINTING C	818 3RD AVE S	WA ALLSITES	Higher	1262, 0.239, NNE
M47	ALL AMERICAN METAL F	926 5TH AVE S	WA ALLSITES, RCRA NonGen / NLR, ICIS, FINDS, ECHO,...	Lower	1298, 0.246, NNW
M48	ALL AMERICAN METAL F	926 5TH AVE SOUTH	SEMS-ARCHIVE	Lower	1298, 0.246, NNW
49	TRUESOUPS	26401 79TH AVE S	WA ALLSITES, WA SPILLS, WA NPDES	Lower	1309, 0.248, SSE
50	ALTEC INDUSTRIES INC	833 1ST AVE S	WA ALLSITES	Higher	1345, 0.255, NNE
L51	COMPASS AEROSPACE NO	821 S 3RD AVE	WA ALLSITES, RCRA NonGen / NLR, WA MANIFEST	Higher	1348, 0.255, North
N52	ATOMIC AUTO WRECKING	1037 CENTRAL AVE S	WA VCP	Higher	1391, 0.263, ENE
N53	ATOMIC AUTO WRECKING	1037 CENTRAL AVE S	WA ALLSITES, WA CSCSL NFA	Higher	1391, 0.263, ENE
M54	ASHLAND CHEMICAL CO	831 5TH AVE S	SEMS-ARCHIVE, WA ALLSITES, WA CSCSL NFA	Lower	1404, 0.266, NNW
O55	SCHNEIDER NATIONAL C	917 CENTRAL AVE S ST	WA ALLSITES, WA MANIFEST, WA NPDES	Higher	1417, 0.268, ENE
P56	ARROW METAL FINISHIN	1307 S CENTRAL AVE S	WA ALLSITES, RCRA NonGen / NLR, FINDS, ECHO	Lower	1477, 0.280, ESE
P57	BROTHERS PAINTING SV	1307 S CENTRAL AVE U	WA ALLSITES, RCRA NonGen / NLR, FINDS, ECHO	Lower	1477, 0.280, ESE
P58	METALS WEST	1309 CENTRAL AVE S S	WA ALLSITES, FINDS	Lower	1477, 0.280, ESE
P59	WESTERN METAL ART &	1505 S CENTRAL AVE	WA ALLSITES, RCRA NonGen / NLR, FINDS, ECHO, WA...	Lower	1501, 0.284, ESE
P60	TOTEM INDUSTRIAL PAR	1509 CENTRAL AVE S	WA ALLSITES	Lower	1501, 0.284, ESE
P61	KENT FIREFIGHTING FO	1513 CENTRAL AVE S	WA AQUEOUS FOAM	Lower	1502, 0.284, ESE
N62	JOSEPH SIMON & SONS	1025 S CENTRAL AVE	WA VCP	Higher	1507, 0.285, ENE
N63	DRIVEWAY 1025 S CENT	1025 S CENTRAL AVE	WA HSL, WA CSCSL, WA ALLSITES, WA CSCSL NFA, WA...	Higher	1507, 0.285, ENE
P64	ECCO RECYCLES	1621 CENTRAL AVE S S	WA SWF/LF	Lower	1510, 0.286, ESE
N65	CENTRAL AVE S PAVEME	CENTRAL AVE BW WILLI	WA ALLSITES	Higher	1515, 0.287, East
P66	AAA PEST CONTROL S C	1819 CENTRAL AVE S 6	WA ALLSITES	Lower	1529, 0.290, ESE
P67	CON GOR INC	1819 S CENTRAL AVE B	WA ALLSITES, RCRA NonGen / NLR, FINDS, ECHO	Lower	1529, 0.290, ESE
P68	EVERGREEN ENGRAVERS	1819 S CENTRAL AVE 2	WA ALLSITES, RCRA NonGen / NLR, CA HAZNET, WA...	Lower	1529, 0.290, ESE
P69	ALL AMERICAN METAL F	1819 CENTRAL AVE S	WA ALLSITES	Lower	1529, 0.290, ESE
P70	CALLEYS METAL FINISH	1819 S CENTRAL AVE 4	WA ALLSITES, RCRA NonGen / NLR, FINDS, ECHO	Lower	1529, 0.290, ESE
P71	MIDWAY EQUIPMENT	1408 N CENTRAL AVE	WA VCP	Lower	1535, 0.291, ESE
Q72	JOSEPH SIMON & SONS	1025 S. CENTRAL AVE.	WA ICR	Higher	1545, 0.293, ENE
P73	CHET WILLIAMS CONSTR	1720 CENTRAL AVE S	WA ALLSITES	Lower	1558, 0.295, ESE
R74	ASA PROPERTIES HAWAI	25424 HAWLEY RD	WA ALLSITES, RCRA NonGen / NLR, FINDS, ECHO	Lower	1564, 0.296, WNW
Q75	LONG SEPTIC TANK	1012 CENTRAL AVE S	WA ALLSITES, WA CSCSL NFA	Higher	1585, 0.300, ENE
Q76	LONG SEPTIC TANK	1012 CENTRAL AVE S	WA VCP	Higher	1585, 0.300, ENE
Q77	AIR CRUISERS CO CUST	1020 CENTRAL AVE S	WA ALLSITES, WA MANIFEST	Higher	1585, 0.300, ENE
Q78	VERNICA LONG	1018 S CENTRAL AVE	WA LUST, WA UST	Higher	1585, 0.300, ENE

MAPPED SITES SUMMARY

Target Property Address:
25923 78TH AVE S
KENT, WA 98032

Click on Map ID to see full detail.

MAP ID	SITE NAME	ADDRESS	DATABASE ACRONYMS	RELATIVE ELEVATION	DIST (ft. & mi.) DIRECTION
N79	WALTS RADIATOR & MUF	1036 CENTRAL AVE S	WA ALLSITES, RCRA NonGen / NLR, FINDS, ECHO	Higher	1590, 0.301, ENE
80	SMITH FABRICATION IN	1609 S CENTRAL AVE 1	WA ALLSITES, RCRA NonGen / NLR, FINDS, ECHO, WA...	Higher	1621, 0.307, SE
O81	LONG SEPTIC TANK (TW	1018 S. CENTRAL AVE.	WA ICR	Higher	1623, 0.307, ENE
O82	LONG SEPTIC TANK	1018 S. CENTRAL AVE.	WA ICR	Higher	1623, 0.307, ENE
S83	BRIDGE ELLIS DEVELOP	26524 79TH AVE S	WA ALLSITES	Lower	1645, 0.312, SSE
T84	GM AUTO RAMP/Ryder S	27430 72ND AVE.	WA ICR	Lower	1653, 0.313, SW
T85	TERMINAL SERVICE CO	27430 72ND AVE S	WA CSCSL, WA LUST, WA UST, WA ALLSITES, WA SPILLS,...	Lower	1653, 0.313, SW
Q86	QCM PROPERTIES	930 CENTRAL AVE S	WA ALLSITES, RCRA NonGen / NLR, WA MANIFEST	Higher	1655, 0.313, ENE
U87	CITY TRANSFER	913 S. CENTRAL AVE.	WA ICR	Higher	1667, 0.316, ENE
U88	ANDERSON & ASSOC C/O	913 S CENTRAL AVE	WA LUST, WA UST	Higher	1667, 0.316, ENE
U89	WESTERN POWER & EQUI	913 S CENTRAL	WA ALLSITES, WA CSCSL NFA, RCRA NonGen / NLR,...	Higher	1667, 0.316, ENE
R90	WA DOT SR 167 MP 13.	SR167 MP 13 TO 24	WA ALLSITES	Higher	1682, 0.319, WNW
U91	SUNSET SEPTIC TANK C	918 S CENTRAL	WA UST, WA ALLSITES	Higher	1686, 0.319, ENE
92	GREENSHEEN PAINT	825 CENTRAL AVE S	WA SWF/LF	Higher	1717, 0.325, NE
93	MILLER PAINT COMPANY	8316 S 259TH ST	WA ALLSITES, RCRA NonGen / NLR, WA MANIFEST	Higher	1741, 0.330, ENE
V94	JERRYS LITTLE CAR SH	1513 S CENTRAL AVE U	WA ALLSITES, RCRA NonGen / NLR, FINDS, ECHO	Higher	1750, 0.331, ESE
V95	AM FABRICATION	1513 S CENTRAL	WA ALLSITES, RCRA NonGen / NLR, FINDS, ECHO	Higher	1751, 0.332, ESE
V96	RON JONES MARINE	1515 S CENTRAL AVE	WA ALLSITES, RCRA NonGen / NLR, FINDS, ECHO	Higher	1760, 0.333, ESE
V97	HANSEN MACHINE CORP	1507 S CENTRAL AVE	WA ALLSITES, RCRA NonGen / NLR, FINDS, ECHO	Higher	1761, 0.334, ESE
V98	KENT CENTRAL BUSINES	1514 S CENTRAL AVE B	WA ALLSITES, RCRA NonGen / NLR, FINDS, ECHO	Higher	1786, 0.338, SE
S99	AMERICAN POWER SYSTE	26507 79TH AVE S	WA ALLSITES, RCRA NonGen / NLR, WA MANIFEST	Lower	1789, 0.339, SSE
100	RCI ENVIRONMENTAL IN	1404 CENTRAL AVE S	WA ALLSITES, RCRA NonGen / NLR, FINDS, ECHO	Lower	1792, 0.339, ESE
101	5TH AVENUE TOWNHOMES	733 5TH AVE S	WA ALLSITES	Lower	1825, 0.346, NNW
102	RIVERVIEW PARK ECO R	HAWLEY ROAD AT DEAD	WA ALLSITES	Higher	1855, 0.351, WNW
W103	CENTRAL AVE SIDEWALK	E TITUS ST TO S 259T	WA ALLSITES	Higher	1862, 0.353, NE
W104	SOUTHCENTER OIL	838 S. CENTRAL	WA ICR	Higher	1976, 0.374, NE
W105	NORTHWEST WINDOWS &	821 S CENTRAL AVE	WA UST, WA ALLSITES	Higher	1983, 0.376, NE
106	DOMINOS PIZZA LLC KE	8005 S 266TH ST STE	WA ALLSITES, WA NPDES	Lower	1987, 0.376, SSE
X107	LEBER HOMESTEAD PROP	7040 S 262ND ST	WA VCP	Lower	1989, 0.377, WSW
X108	MILL CREEK & GREEN R	7040 S 262ND ST	WA ALLSITES, WA CSCSL NFA	Lower	1989, 0.377, WSW
W109	SOUTHCENTER OIL/SUPE	828 S. CENTRAL	WA ICR	Higher	2008, 0.380, NE
W110	SOUTHCENTER OIL/SUPE	828 S. CENTRAL	WA ICR	Higher	2008, 0.380, NE
W111	SOUTHCENTER OIL/SUPE	828 S. CENTRAL	WA ICR	Higher	2008, 0.380, NE
W112	SOUTHCENTER OIL/SUPE	828 S. CENTRAL	WA ICR	Higher	2008, 0.380, NE
W113	SOUTHCENTER OIL/SUPE	828 S. CENTRAL	WA ICR	Higher	2008, 0.380, NE
W114	SOUTHCENTER OIL/SUPE	828 S. CENTRAL	WA ICR	Higher	2008, 0.380, NE
W115	SOUTHCENTER OIL (TWO	828 S. CENTRAL	WA ICR	Higher	2008, 0.380, NE
W116	SOUTHCENTER OIL/SUPE	828 S. CENTRAL	WA ICR	Higher	2008, 0.380, NE
W117	SOUTHCENTER OIL/SUPE	828 S. CENTRAL	WA ICR	Higher	2008, 0.380, NE

MAPPED SITES SUMMARY

Target Property Address:
25923 78TH AVE S
KENT, WA 98032

Click on Map ID to see full detail.

MAP ID	SITE NAME	ADDRESS	DATABASE ACRONYMS	RELATIVE ELEVATION	DIST (ft. & mi.) DIRECTION
W118	SOUTHCENTER OIL/SUPE	828 S. CENTRAL	WA ICR	Higher	2008, 0.380, NE
W119	SOUTHCENTER OIL/SUPE	828 S. CENTRAL	WA ICR	Higher	2008, 0.380, NE
W120	SOUTHCENTER OIL/SUPE	828 S. CENTRAL	WA ICR	Higher	2008, 0.380, NE
W121	SOUTHCENTER OIL/SUPE	828 S. CENTRAL	WA ICR	Higher	2008, 0.380, NE
W122	SOUTHCENTER OIL/SUPE	828 S. CENTRAL	WA ICR	Higher	2008, 0.380, NE
Y123	CENTRIX KENT	25329 74TH AVE S	WA ALLSITES, RCRA NonGen / NLR, FINDS, ECHO, WA...	Lower	2033, 0.385, NW
124	CENTRAL HI TECH AUTO	1514 S CENTRAL AVE S	WA ALLSITES, RCRA NonGen / NLR, FINDS, ECHO	Lower	2060, 0.390, ESE
Y125	ROCKWELL COLLINS SEA	25316 74TH AVE S	WA ALLSITES, WA MANIFEST	Lower	2060, 0.390, NW
126	KENT 5TH AVE S DRUM	701 5TH AVE S	WA ALLSITES, RCRA NonGen / NLR, FINDS, ECHO	Lower	2081, 0.394, NNW
127	AT&T WIRELESS EMERAL	27400 72ND AVE S	WA ALLSITES, FINDS	Lower	2127, 0.403, SW
Z128	FIELDS CORP KENT	710 RAILROAD AVE S	WA VCP	Higher	2129, 0.403, NNE
Z129	FIELDS CORPORATION	710 SOUTH RAILROAD A	SEMS-ARCHIVE	Higher	2129, 0.403, NNE
Z130	FIELDS CORPORATION	710 S. RAILROAD AVEN	US BROWNFIELDS	Higher	2129, 0.403, NNE
Z131	FIELDS CORP KENT	710 RAILROAD AVE S	WA HSL, WA CSCSL, WA ALLSITES, WA SPILLS	Higher	2129, 0.403, NNE
AA132	SUPERIOR TIRE & SERV	828 S CENTRAL AVE	WA CSCSL, WA LUST, WA UST, WA ALLSITES, RCRA...	Higher	2213, 0.419, NE
133	SPACEWALL WEST	25315 74TH AVE S STE	WA ALLSITES	Lower	2265, 0.429, NW
AA134	PETROCARD KENT	730 CENTRAL AVE S	WA CSCSL, WA ALLSITES	Higher	2273, 0.430, NE
135	IDC ENTERPRISES WETL		WA ALLSITES	Lower	2312, 0.438, West
AB136	FORREST PAINT CO	1741 S CENTRAL	RCRA-VSQQ, WA ALLSITES, FINDS, ECHO, WA MANIFEST	Lower	2314, 0.438, SE
AA137	SOUTHCENTER OIL, INC	730 SOUTH CENTRAL AV	WA ICR	Higher	2335, 0.442, NE
138	MAGNUM VENUS PLASTEC	1862 IVES AVE	WA CSCSL, WA ALLSITES, RCRA NonGen / NLR, FINDS,...	Lower	2338, 0.443, SSE
AC139	MCCORMICK MOTOR PART	714 S CENTRAL AVE	WA ALLSITES, WA SPILLS	Higher	2392, 0.453, NE
AC140	NORTHWEST ERECTORS I	703 S CENTRAL	WA ALLSITES, RCRA NonGen / NLR, FINDS, ECHO	Higher	2411, 0.457, NE
141	KENT CITY FIRE DEPT	504 W CROW ST	WA UST, WA ALLSITES, RCRA NonGen / NLR, FINDS,...	Higher	2493, 0.472, North
142	NORTHWEST AUTOMATICS	25219 74TH AVE S	WA ALLSITES	Lower	2500, 0.473, NNW
AB143	GREEN STATE PRINTING	1819 S CENTRAL 75	WA ALLSITES, RCRA NonGen / NLR, FINDS, ECHO	Lower	2543, 0.482, SE
AD144	KENTOX	636 S CENTRAL	WA ALLSITES, RCRA NonGen / NLR, FINDS, ECHO	Higher	2594, 0.491, NE
AD145	CHEVRON #9 2678	631 N. CENTRAL	WA ICR	Higher	2620, 0.496, NE
AE146	ERNST DISTRIBUTION C	27232 72ND AVE S	WA CSCSL, WA VCP	Lower	2920, 0.553, SSW
AE147	KENT AUTO UNLOAD FAC	26850 72ND ST S	WA CSCSL, WA LUST, WA UST, WA ALLSITES, WA SPILLS,...	Lower	2926, 0.554, SSW
148	7-ELEVEN 2303-25303A	511 S CENTRAL AVE	WA CSCSL, WA LUST, WA UST, WA ALLSITES, WA...	Higher	3230, 0.612, NNE
149	KENT AREA 4 MAINT HD	26620 68TH AVE S	WA CSCSL, WA LUST, WA UST, WA ALLSITES	Higher	3298, 0.625, SW
150	BALL METAL BEVERAGE	27402 72ND AVE S	WA CSCSL, WA LUST, WA UST, WA ALLSITES, RCRA...	Higher	3776, 0.715, SSW
151	THREE PILLARS LLC	209 CENTRAL AVE SE	WA CSCSL, WA LUST, WA UST, WA ALLSITES, WA PTAP	Higher	4162, 0.788, NNE
152	BLUE BANNER FOODS	806 W MEEKER	WA CSCSL, WA UST, WA ALLSITES, FINDS	Lower	4417, 0.837, NNW
153	JC PENNEY COMPANY IN	403-407 W MEEKER ST	WA CSCSL, WA LUST, WA UST, WA ALLSITES	Higher	4423, 0.838, North
154	POZZI TRUCK STOP	705 W MEEKER ST	WA CSCSL, WA LUST, WA UST, WA ALLSITES	Lower	4456, 0.844, North
155	IDEN PROPERTY	125 CENTRAL AVE N	WA CSCSL, WA INST CONTROL, WA ALLSITES, WA...	Higher	4776, 0.905, NNE
156	CHEVRON 91713	1202 W MEEKER ST	WA CSCSL, WA ALLSITES, WA MANIFEST	Lower	4837, 0.916, NNW

MAPPED SITES SUMMARY

Target Property Address:
25923 78TH AVE S
KENT, WA 98032

Click on Map ID to see full detail.

MAP ID	SITE NAME	ADDRESS	DATABASE ACRONYMS	RELATIVE ELEVATION	DIST (ft. & mi.) DIRECTION
157	WASHINGTON CEDAR SUP	223 W SMITH ST	WA CSCSL, WA ICR, WA ALLSITES, RCRA NonGen / NLR,...	Higher	4959, 0.939, North
AF158	SEATAC SWEEPING SERV	715 W SMITH ST	WA HSL, WA CSCSL, WA ALLSITES	Lower	5015, 0.950, North
AG159	STRAINS CASCADE SERV	221 CENTRAL AVE N	WA CSCSL, WA ALLSITES, WA ASBESTOS, WA MANIFEST	Higher	5022, 0.951, NNE
AF160	KING CNTY REGIONAL J	421 6TH AVE N	WA CSCSL, WA ALLSITES, RCRA NonGen / NLR, FINDS,...	Lower	5133, 0.972, North
161	MEEKER CLEANERS	1317 W MEEKER ST	WA HSL, WA CSCSL, WA ALLSITES, RCRA NonGen / NLR,...	Lower	5149, 0.975, NW
AH162	JSWJ PROPERTY FORMER	301 1ST AVE N	WA CSCSL, WA ALLSITES, FINDS	Higher	5159, 0.977, North
AH163	SOUND TRANSIT KENT C	1ST AVE N	WA CSCSL, WA ALLSITES	Higher	5197, 0.984, NNE
AG164	TAQUERIA EL RINCONSI	305 CENTRAL AVE N	WA CSCSL, WA ALLSITES	Higher	5217, 0.988, NNE
AH165	RECREATIONAL DISTRIB	325 NORTH 1ST	WA CSCSL, WA LUST, WA UST, WA ALLSITES	Higher	5222, 0.989, North
166	RITE AID #6488	105 N WASHINGTON AVE	WA CSCSL, WA ALLSITES, WA MANIFEST	Higher	5234, 0.991, NNW

EXECUTIVE SUMMARY

TARGET PROPERTY SEARCH RESULTS

The target property was identified in the following records. For more information on this property see page 8 of the attached EDR Radius Map report:

Site	Database(s)	EPA ID
GREEN RIVER AUTO WRE 25923 78TH AVE S KENT, WA	WA RGA HWS Facility ID: 58738426	N/A
GREEN RIVER AUTO WRE 25923 78TH AVE S KENT, WA 98032	WA CSCSL Site Status: Awaiting Cleanup Clean Up Siteid: 3433 Facility ID: 58738426 Soil: Suspected Ground Water: Suspected Contaminant Name: Conventional Contaminants, Organic Contaminant Name: Metals - Other Contaminant Name: Metals Priority Pollutants Contaminant Name: Non-Halogenated Solvents Contaminant Name: Petroleum Products-Unspecified <i>*Additional key fields are available in the Map Findings section</i> WA ALLSITES Facility Id: 58738426 Facility Id: 18589 RCRA NonGen / NLR EPA ID:: WAR000002469 WA NPDES Permit ID: WAR126144 Facility Status: Active	WAR000002469

DATABASES WITH NO MAPPED SITES

No mapped sites were found in EDR's search of available ("reasonably ascertainable ") government records either on the target property or within the search radius around the target property for the following databases:

STANDARD ENVIRONMENTAL RECORDS

Federal NPL site list

NPL..... National Priority List
 Proposed NPL..... Proposed National Priority List Sites
 NPL LIENS..... Federal Superfund Liens

Federal Delisted NPL site list

Delisted NPL..... National Priority List Deletions

EXECUTIVE SUMMARY

Federal CERCLIS list

FEDERAL FACILITY..... Federal Facility Site Information listing
SEMS..... Superfund Enterprise Management System

Federal RCRA CORRACTS facilities list

CORRACTS..... Corrective Action Report

Federal RCRA non-CORRACTS TSD facilities list

RCRA-TSDF..... RCRA - Treatment, Storage and Disposal

Federal RCRA generators list

RCRA-SQG..... RCRA - Small Quantity Generators

Federal institutional controls / engineering controls registries

LUCIS..... Land Use Control Information System
US ENG CONTROLS..... Engineering Controls Sites List
US INST CONTROLS..... Institutional Controls Sites List

Federal ERNS list

ERNS..... Emergency Response Notification System

State and tribal leaking storage tank lists

INDIAN LUST..... Leaking Underground Storage Tanks on Indian Land

State and tribal registered storage tank lists

FEMA UST..... Underground Storage Tank Listing
WA AST..... Aboveground Storage Tank Locations
INDIAN UST..... Underground Storage Tanks on Indian Land

State and tribal voluntary cleanup sites

INDIAN VCP..... Voluntary Cleanup Priority Listing

State and tribal Brownfields sites

WA BROWNFIELDS..... Brownfields Sites Listing

ADDITIONAL ENVIRONMENTAL RECORDS

Local Lists of Landfill / Solid Waste Disposal Sites

INDIAN ODI..... Report on the Status of Open Dumps on Indian Lands
DEBRIS REGION 9..... Torres Martinez Reservation Illegal Dump Site Locations
ODI..... Open Dump Inventory
IHS OPEN DUMPS..... Open Dumps on Indian Land

EXECUTIVE SUMMARY

Local Lists of Hazardous waste / Contaminated Sites

US HIST CDL.....	Delisted National Clandestine Laboratory Register
WA CDL.....	Clandestine Drug Lab Contaminated Site List
WA HIST CDL.....	List of Sites Contaminated by Clandestine Drug Labs
US CDL.....	National Clandestine Laboratory Register
WA PFAS.....	PFAS Contamination Site Location Listing

Local Land Records

LIENS 2.....	CERCLA Lien Information
--------------	-------------------------

Records of Emergency Release Reports

HMIRS.....	Hazardous Materials Information Reporting System
WA SPILLS 90.....	SPILLS 90 data from FirstSearch

Other Ascertainable Records

FUDS.....	Formerly Used Defense Sites
DOD.....	Department of Defense Sites
SCRD DRYCLEANERS.....	State Coalition for Remediation of Drycleaners Listing
US FIN ASSUR.....	Financial Assurance Information
EPA WATCH LIST.....	EPA WATCH LIST
2020 COR ACTION.....	2020 Corrective Action Program List
TSCA.....	Toxic Substances Control Act
TRIS.....	Toxic Chemical Release Inventory System
SSTS.....	Section 7 Tracking Systems
ROD.....	Records Of Decision
RMP.....	Risk Management Plans
RAATS.....	RCRA Administrative Action Tracking System
PRP.....	Potentially Responsible Parties
PADS.....	PCB Activity Database System
FTTS.....	FIFRA/ TSCA Tracking System - FIFRA (Federal Insecticide, Fungicide, & Rodenticide Act)/TSCA (Toxic Substances Control Act)
MLTS.....	Material Licensing Tracking System
COAL ASH DOE.....	Steam-Electric Plant Operation Data
COAL ASH EPA.....	Coal Combustion Residues Surface Impoundments List
PCB TRANSFORMER.....	PCB Transformer Registration Database
RADINFO.....	Radiation Information Database
HIST FTTS.....	FIFRA/TSCA Tracking System Administrative Case Listing
DOT OPS.....	Incident and Accident Data
CONSENT.....	Superfund (CERCLA) Consent Decrees
INDIAN RESERV.....	Indian Reservations
FUSRAP.....	Formerly Utilized Sites Remedial Action Program
UMTRA.....	Uranium Mill Tailings Sites
LEAD SMELTERS.....	Lead Smelter Sites
US AIRS.....	Aerometric Information Retrieval System Facility Subsystem
US MINES.....	Mines Master Index File
ABANDONED MINES.....	Abandoned Mines
UXO.....	Unexploded Ordnance Sites
DOCKET HWC.....	Hazardous Waste Compliance Docket Listing
FUELS PROGRAM.....	EPA Fuels Program Registered Listing
WA COAL ASH.....	Coal Ash Disposal Site Listing

EXECUTIVE SUMMARY

WA Inactive Drycleaners..... Inactive Drycleaners
WA UIC..... Underground Injection Wells Listing
MINES MRDS..... Mineral Resources Data System

EDR HIGH RISK HISTORICAL RECORDS

EDR Exclusive Records

EDR MGP..... EDR Proprietary Manufactured Gas Plants
EDR Hist Cleaner..... EDR Exclusive Historical Cleaners

EDR RECOVERED GOVERNMENT ARCHIVES

Exclusive Recovered Govt. Archives

WA RGA LF..... Recovered Government Archive Solid Waste Facilities List
WA RGA LUST..... Recovered Government Archive Leaking Underground Storage Tank

SURROUNDING SITES: SEARCH RESULTS

Surrounding sites were identified in the following databases.

Elevations have been determined from the USGS Digital Elevation Model and should be evaluated on a relative (not an absolute) basis. Relative elevation information between sites of close proximity should be field verified. Sites with an elevation equal to or higher than the target property have been differentiated below from sites with an elevation lower than the target property.

Page numbers and map identification numbers refer to the EDR Radius Map report where detailed data on individual sites can be reviewed.

Sites listed in ***bold italics*** are in multiple databases.

Unmappable (orphan) sites are not considered in the foregoing analysis.

STANDARD ENVIRONMENTAL RECORDS

Federal CERCLIS NFRAP site list

SEMS-ARCHIVE: SEMS-ARCHIVE (Superfund Enterprise Management System Archive) tracks sites that have no further interest under the Federal Superfund Program based on available information. The list was formerly known as the CERCLIS-NFRAP, renamed to SEMS ARCHIVE by the EPA in 2015. EPA may perform a minimal level of assessment work at a site while it is archived if site conditions change and/or new information becomes available. Archived sites have been removed and archived from the inventory of SEMS sites. Archived status indicates that, to the best of EPA's knowledge, assessment at a site has been completed and that EPA has determined no further steps will be taken to list the site on the National Priorities List (NPL), unless information indicates this decision was not appropriate or other considerations require a recommendation for listing at a later time. The decision does not necessarily mean that there is no hazard associated with a given site; it only means that, based upon available information, the location is not judged to be potential NPL site.

A review of the SEMS-ARCHIVE list, as provided by EDR, and dated 04/27/2021 has revealed that there are 4 SEMS-ARCHIVE sites within approximately 0.5 miles of the target property.

<u>Equal/Higher Elevation</u>	<u>Address</u>	<u>Direction / Distance</u>	<u>Map ID</u>	<u>Page</u>
FIELDS CORPORATION	710 SOUTH RAILROAD A	NNE 1/4 - 1/2 (0.403 mi.)	Z129	957

EXECUTIVE SUMMARY

Site ID: 1002484
EPA Id: WAN001002484

<u>Lower Elevation</u>	<u>Address</u>	<u>Direction / Distance</u>	<u>Map ID</u>	<u>Page</u>
JAPANESE AUTO WRECKI	7777-262ND AVENUE	SSW 1/8 - 1/4 (0.129 mi.)	F23	70
ALL AMERICAN METAL F	926 5TH AVE SOUTH	NNW 1/8 - 1/4 (0.246 mi.)	M48	306
ASHLAND CHEMICAL CO	831 5TH AVE S	NNW 1/4 - 1/2 (0.266 mi.)	M54	373
Site ID: 1000754				
EPA Id: WAD057311177				

Federal RCRA generators list

RCRA-LQG: RCRAInfo is EPA's comprehensive information system, providing access to data supporting the Resource Conservation and Recovery Act (RCRA) of 1976 and the Hazardous and Solid Waste Amendments (HSWA) of 1984. The database includes selective information on sites which generate, transport, store, treat and/or dispose of hazardous waste as defined by the Resource Conservation and Recovery Act (RCRA). Large quantity generators (LQGs) generate over 1,000 kilograms (kg) of hazardous waste, or over 1 kg of acutely hazardous waste per month.

A review of the RCRA-LQG list, as provided by EDR, and dated 03/22/2021 has revealed that there are 2 RCRA-LQG sites within approximately 0.25 miles of the target property.

<u>Equal/Higher Elevation</u>	<u>Address</u>	<u>Direction / Distance</u>	<u>Map ID</u>	<u>Page</u>
PENINGTON PAINTING C	818 3RD AVE S	NNE 1/8 - 1/4 (0.239 mi.)	L45	259
<u>Lower Elevation</u>	<u>Address</u>	<u>Direction / Distance</u>	<u>Map ID</u>	<u>Page</u>
TERMINAL TRANSFER	25802 74TH AVE S	WNW 1/8 - 1/4 (0.205 mi.)	J34	120
EPA ID:: WA0000015651				

RCRA-VSQQ: RCRAInfo is EPA's comprehensive information system, providing access to data supporting the Resource Conservation and Recovery Act (RCRA) of 1976 and the Hazardous and Solid Waste Amendments (HSWA) of 1984. The database includes selective information on sites which generate, transport, store, treat and/or dispose of hazardous waste as defined by the Resource Conservation and Recovery Act (RCRA). Very small quantity generators (VSQGs) generate less than 100 kg of hazardous waste, or less than 1 kg of acutely hazardous waste per month.

A review of the RCRA-VSQQ list, as provided by EDR, and dated 03/22/2021 has revealed that there are 2 RCRA-VSQQ sites within approximately 0.25 miles of the target property.

<u>Equal/Higher Elevation</u>	<u>Address</u>	<u>Direction / Distance</u>	<u>Map ID</u>	<u>Page</u>
CLEAN HARBORS ENV SV	26328 79TH AVE S	SSE 1/8 - 1/4 (0.210 mi.)	K37	167
EPA ID:: WAH000035842				
<u>Lower Elevation</u>	<u>Address</u>	<u>Direction / Distance</u>	<u>Map ID</u>	<u>Page</u>
EFCO KENT	1004 3RD AVE S	NNE 0 - 1/8 (0.092 mi.)	D13	23
EPA ID:: WAH000051454				

EXECUTIVE SUMMARY

State- and tribal - equivalent NPL

WA HSL: The Hazardous Sites List is a subset of the CSCSL Report. It includes sites which have been assessed and ranked using the Washington Ranking Method (WARM).

A review of the WA HSL list, as provided by EDR, and dated 02/24/2021 has revealed that there are 6 WA HSL sites within approximately 1 mile of the target property.

<u>Equal/Higher Elevation</u>	<u>Address</u>	<u>Direction / Distance</u>	<u>Map ID</u>	<u>Page</u>
DRIVEWAY 1025 S CENT Facility Type: Hazardous Sites List FSID Number: 4907326 Facility Status: Awaiting Cleanup	1025 S CENTRAL AVE	ENE 1/4 - 1/2 (0.285 mi.)	N63	437
FIELDS CORP KENT Facility Type: Hazardous Sites List FSID Number: 2568 Facility Status: Cleanup Started	710 RAILROAD AVE S	NNE 1/4 - 1/2 (0.403 mi.)	Z131	961
<u>Lower Elevation</u>	<u>Address</u>	<u>Direction / Distance</u>	<u>Map ID</u>	<u>Page</u>
B & B PARTNERSHIP AR Facility Type: Hazardous Sites List FSID Number: 39484867 Facility Status: Awaiting Cleanup	25931 78TH AVE S	S 0 - 1/8 (0.093 mi.)	E14	28
JAPANESE AUTO WRECKI Facility Type: Hazardous Sites List FSID Number: 98913848 Facility Status: Awaiting Cleanup	7777 S 262ND ST	SSW 1/8 - 1/4 (0.129 mi.)	F22	57
SEATAC SWEEPING SERV Facility Type: Hazardous Sites List FSID Number: 6495599 Facility Status: Cleanup Started	715 W SMITH ST	N 1/2 - 1 (0.950 mi.)	AF158	1260
MEEKER CLEANERS Facility Type: Hazardous Sites List FSID Number: 87719977 Facility Status: Cleanup Started	1317 W MEEKER ST	NW 1/2 - 1 (0.975 mi.)	161	1279

State- and tribal - equivalent CERCLIS

WA CSCSL: The State Hazardous Waste Sites records are the states' equivalent to CERCLIS. These sites may or may not already be listed on the federal CERCLIS list. Priority sites planned for cleanup using state funds (state equivalent of Superfund) are identified along with sites where cleanup will be paid for by potentially responsible parties. The data come from the Department of Ecology's Confirmed & Suspected Contaminated Sites List.

A review of the WA CSCSL list, as provided by EDR, and dated 01/12/2021 has revealed that there are 31 WA CSCSL sites within approximately 1 mile of the target property.

<u>Equal/Higher Elevation</u>	<u>Address</u>	<u>Direction / Distance</u>	<u>Map ID</u>	<u>Page</u>
DRIVEWAY 1025 S CENT	1025 S CENTRAL AVE	ENE 1/4 - 1/2 (0.285 mi.)	N63	437

EXECUTIVE SUMMARY

Site Status: Awaiting Cleanup
 Clean Up Siteid: 2104
 Facility ID: 4907326
 Ground Water: Confirmed Above Cleanup Levels
 Contaminant Name: Arsenic
 Contaminant Name: Halogenated Organics

FIELDS CORP KENT **710 RAILROAD AVE S** **NNE 1/4 - 1/2 (0.403 mi.)** **Z131** **961**

Site Status: Cleanup Started
 Clean Up Siteid: 2422
 Facility ID: 2568
 Soil: Confirmed Above Cleanup Levels
 Soil: Suspected
 Ground Water: Suspected
 Contaminant Name: Metals Priority Pollutants
 Contaminant Name: Non-Halogenated Solvents
 Contaminant Name: Petroleum Products-Unspecified
 Contaminant Name: Phenolic Compounds
 Contaminant Name: Polycyclic Aromatic Hydrocarbons
 Surface Water: Suspected

SUPERIOR TIRE & SERV **828 S CENTRAL AVE** **NE 1/4 - 1/2 (0.419 mi.)** **AA132** **965**

Site Status: Cleanup Started
 Clean Up Siteid: 8476
 Facility ID: 25561551
 Soil: Confirmed Above Cleanup Levels
 Ground Water: Confirmed Above Cleanup Levels
 Contaminant Name: Benzene
 Contaminant Name: Petroleum-Gasoline

PETROCARD KENT **730 CENTRAL AVE S** **NE 1/4 - 1/2 (0.430 mi.)** **AA134** **984**

Site Status: Cleanup Started
 Clean Up Siteid: 12959
 Facility ID: 6852
 Soil: Confirmed Above Cleanup Levels
 Contaminant Name: Petroleum-Gasoline

7-ELEVEN 2303-25303A **511 S CENTRAL AVE** **NNE 1/2 - 1 (0.612 mi.)** **148** **1135**

Site Status: Cleanup Started
 Clean Up Siteid: 5902
 Facility ID: 34255244
 Soil: Confirmed Above Cleanup Levels
 Ground Water: Confirmed Above Cleanup Levels
 Contaminant Name: Benzene
 Contaminant Name: Petroleum-Gasoline

KENT AREA 4 MAINT HD **26620 68TH AVE S** **SW 1/2 - 1 (0.625 mi.)** **149** **1140**

Site Status: Awaiting Cleanup
 Clean Up Siteid: 10972
 Facility ID: 89396249
 Soil: Suspected
 Contaminant Name: Benzene
 Contaminant Name: Petroleum-Diesel
 Contaminant Name: Petroleum-Gasoline
 Contaminant Name: Petroleum-Other

BALL METAL BEVERAGE **27402 72ND AVE S** **SSW 1/2 - 1 (0.715 mi.)** **150** **1148**

Site Status: Cleanup Started
 Clean Up Siteid: 11063

EXECUTIVE SUMMARY

THREE PILLARS LLC	209 CENTRAL AVE SE	NNE 1/2 - 1 (0.788 mi.)	151	1228
-------------------	--------------------	-------------------------	-----	------

JC PENNEY COMPANY IN	403-407 W MEEKER ST	N 1/2 - 1 (0.838 mi.)	153	1236
----------------------	---------------------	-----------------------	-----	------

IDEN PROPERTY	125 CENTRAL AVE N	NNE 1/2 - 1 (0.905 mi.)	155	1243
----------------------	--------------------------	--------------------------------	------------	-------------

WASHINGTON CEDAR SUP	223 W SMITH ST	N 1/2 - 1 (0.939 mi.)	157	1254
----------------------	----------------	-----------------------	-----	------

STRAINS CASCADE SERV	221 CENTRAL AVE N	NNE 1/2 - 1 (0.951 mi.)	AG159	1262
-----------------------------	--------------------------	--------------------------------	--------------	-------------

JSWJ PROPERTY FORMER	301 1ST AVE N	N 1/2 - 1 (0.977 mi.)	AH162	1291
-----------------------------	----------------------	------------------------------	--------------	-------------

JSWJ PROPERTY FORMER	301 1ST AVE N	N 1/2 - 1 (0.977 mi.)	AH162	1291
-----------------------------	----------------------	------------------------------	--------------	-------------

EXECUTIVE SUMMARY

Soil: Below Cleanup Levels
 Ground Water: Confirmed Above Cleanup Levels
 Ground Water: Below Cleanup Levels
 Contaminant Name: Halogenated Organics
 Contaminant Name: Metals - Other
 Contaminant Name: Metals Priority Pollutants
 Contaminant Name: Petroleum Products-Unspecified
 Contaminant Name: Polycyclic Aromatic Hydrocarbons

SOUND TRANSIT KENT C **1ST AVE N** **NNE 1/2 - 1 (0.984 mi.)** **AH163** **1294**

Site Status: Awaiting Cleanup
 Clean Up Siteid: 989
 Facility ID: 3627262
 Soil: Suspected
 Soil: Confirmed Above Cleanup Levels
 Ground Water: Confirmed Above Cleanup Levels
 Contaminant Name: Arsenic
 Contaminant Name: Halogenated Organics
 Contaminant Name: Metals Priority Pollutants
 Contaminant Name: Petroleum Products-Unspecified
 Surface Water: Suspected

TAQUERIA EL RINCONSI **305 CENTRAL AVE N** **NNE 1/2 - 1 (0.988 mi.)** **AG164** **1296**

Site Status: Cleanup Started
 Clean Up Siteid: 12421
 Facility ID: 3502
 Soil: Confirmed Above Cleanup Levels
 Soil: Suspected
 Ground Water: Confirmed Above Cleanup Levels
 Ground Water: Suspected
 Contaminant Name: Benzene
 Contaminant Name: Lead
 Contaminant Name: Petroleum-Gasoline

RECREATIONAL DISTRIB **325 NORTH 1ST** **N 1/2 - 1 (0.989 mi.)** **AH165** **1298**

Site Status: Cleanup Started
 Clean Up Siteid: 5690
 Facility ID: 21627987
 Soil: Confirmed Above Cleanup Levels
 Ground Water: Confirmed Above Cleanup Levels
 Contaminant Name: Petroleum-Other

RITE AID #6488 **105 N WASHINGTON AVE** **NNW 1/2 - 1 (0.991 mi.)** **166** **1301**

Site Status: Cleanup Started
 Clean Up Siteid: 2782
 Facility ID: 44681713
 Soil: Confirmed Above Cleanup Levels
 Ground Water: Confirmed Above Cleanup Levels
 Contaminant Name: Benzene
 Contaminant Name: Other Non-Halogenated Organics
 Contaminant Name: Petroleum-Gasoline

<u>Lower Elevation</u>	<u>Address</u>	<u>Direction / Distance</u>	<u>Map ID</u>	<u>Page</u>
BB5 & BB7 PARTNERSHI	W OF 78TH AVE S N OF	S 0 - 1/8 (0.056 mi.)	7	19
Site Status: Cleanup Started Clean Up Siteid: 1375 Facility ID: 1172217				

EXECUTIVE SUMMARY

Soil: Confirmed Above Cleanup Levels
Ground Water: Confirmed Above Cleanup Levels
Contaminant Name: Petroleum Products-Unspecified

28

Site Status: Awaiting Cleanup
Clean Up Siteid: 2551
Facility ID: 39484867
Soil: Suspected
Soil: Confirmed Above Cleanup Levels
Ground Water: Suspected
Contaminant Name: Conventional Contaminants, Organic
Contaminant Name: Metals - Other
Contaminant Name: Metals Priority Pollutants
Contaminant Name: Non-Halogenated Solvents
Contaminant Name: Petroleum Products-Unspecified

57

Site Status: Awaiting Cleanup
Clean Up Siteid: 4191
Facility ID: 98913848
Soil: Suspected
Soil: Confirmed Above Cleanup Levels
Ground Water: Suspected
Contaminant Name: Conventional Contaminants, Organic
Contaminant Name: Metals - Other
Contaminant Name: Metals Priority Pollutants
Contaminant Name: Non-Halogenated Solvents
Contaminant Name: Petroleum Products-Unspecified
**Additional key fields are available in the Map Findings section*

100

Site Status: Awaiting Cleanup
Clean Up Siteid: 15089
Facility ID: 1827
Soil: Suspected
Contaminant Name: Benzene
Contaminant Name: Lead
Contaminant Name: Other Non-Halogenated Organics
Contaminant Name: Petroleum-Diesel
Contaminant Name: Petroleum-Gasoline
**Additional key fields are available in the Map Findings section*

639

Site Status: Cleanup Started
Clean Up Siteid: 10946
Facility ID: 88826145
Soil: Confirmed Above Cleanup Levels
Ground Water: Below Cleanup Levels
Contaminant Name: Benzene
Contaminant Name: Petroleum-Diesel
Contaminant Name: Petroleum-Gasoline
Contaminant Name: Petroleum-Other

1033

Site Status: Awaiting Cleanup
Clean Up Siteid: 12900
Facility ID: 66226837

EXECUTIVE SUMMARY

Soil: Below Cleanup Levels
 Soil: Confirmed Above Cleanup Levels
 Ground Water: Confirmed Above Cleanup Levels
 Contaminant Name: Benzene
 Contaminant Name: Halogenated Solvents
 Contaminant Name: Non-Halogenated Solvents
 Contaminant Name: Other Non-Halogenated Organics

ERNST DISTRIBUTION C **27232 72ND AVE S** **SSW 1/2 - 1 (0.553 mi.)** **AE146** **1120**

Site Status: Cleanup Started
 Clean Up Siteid: 10004
 Facility ID: 64425752
 Soil: Confirmed Above Cleanup Levels
 Soil: Remediated-Below
 Contaminant Name: Halogenated Solvents
 Contaminant Name: Petroleum-Diesel
 Contaminant Name: Petroleum-Other

KENT AUTO UNLOAD FAC **26850 72ND ST S** **SSW 1/2 - 1 (0.554 mi.)** **AE147** **1122**

Site Status: Awaiting Cleanup
 Clean Up Siteid: 9463
 Facility ID: 49776926
 Soil: Suspected
 Soil: Confirmed Above Cleanup Levels
 Contaminant Name: Benzene
 Contaminant Name: Petroleum-Diesel
 Contaminant Name: Petroleum-Gasoline
 Contaminant Name: Petroleum-Other

BLUE BANNER FOODS **806 W MEEKER** **NNW 1/2 - 1 (0.837 mi.)** **152** **1233**

Site Status: Awaiting Cleanup
 Clean Up Siteid: 3071
 Facility ID: 2415
 Soil: Suspected
 Soil: Confirmed Above Cleanup Levels
 Ground Water: Suspected
 Contaminant Name: Metals Priority Pollutants
 Contaminant Name: Petroleum Products-Unspecified
 Surface Water: Suspected

POZZI TRUCK STOP **705 W MEEKER ST** **N 1/2 - 1 (0.844 mi.)** **154** **1241**

Site Status: Cleanup Started
 Clean Up Siteid: 10934
 Facility ID: 88414241
 Soil: Confirmed Above Cleanup Levels
 Contaminant Name: Petroleum-Gasoline

CHEVRON 91713 **1202 W MEEKER ST** **NNW 1/2 - 1 (0.916 mi.)** **156** **1248**

Site Status: Cleanup Started
 Clean Up Siteid: 6132
 Facility ID: 46362171
 Soil: Confirmed Above Cleanup Levels
 Soil: Below Cleanup Levels
 Ground Water: Confirmed Above Cleanup Levels
 Ground Water: Suspected
 Contaminant Name: Benzene
 Contaminant Name: Metals Priority Pollutants
 Contaminant Name: Non-Halogenated Solvents

EXECUTIVE SUMMARY

Contaminant Name: Petroleum-Diesel
 Contaminant Name: Petroleum-Gasoline
**Additional key fields are available in the Map Findings section*

SEATAC SWEEPING SERV	715 W SMITH ST	N 1/2 - 1 (0.950 mi.)	AF158	1260
Site Status: Cleanup Started Clean Up Siteid: 3133 Facility ID: 6495599 Soil: Confirmed Above Cleanup Levels Ground Water: Confirmed Above Cleanup Levels Contaminant Name: Petroleum Products-Unspecified				
KING CNTY REGIONAL J	421 6TH AVE N	N 1/2 - 1 (0.972 mi.)	AF160	1270
Site Status: Cleanup Started Clean Up Siteid: 3797 Facility ID: 2429 Soil: Suspected Soil: Confirmed Above Cleanup Levels Ground Water: Suspected Ground Water: Confirmed Above Cleanup Levels Contaminant Name: Dioxin/Dibenzofuran Compounds Contaminant Name: Halogenated Organics Contaminant Name: Petroleum Products-Unspecified Surface Water: Suspected				
MEEKER CLEANERS	1317 W MEEKER ST	NW 1/2 - 1 (0.975 mi.)	161	1279
Site Status: Cleanup Started Clean Up Siteid: 1177 Facility ID: 87719977 Soil: Confirmed Above Cleanup Levels Ground Water: Confirmed Above Cleanup Levels Contaminant Name: Halogenated Organics Contaminant Name: Petroleum-Diesel Contaminant Name: Petroleum-Other				

State and tribal landfill and/or solid waste disposal site lists

WA SWF/LF: The Solid Waste Facilities/Landfill Sites records typically contain an inventory of solid waste disposal facilities or landfills in a particular state. The data come from the Department of Ecology's Solid Waste Facilities Handbook.

A review of the WA SWF/LF list, as provided by EDR, has revealed that there are 4 WA SWF/LF sites within approximately 0.5 miles of the target property.

<u>Equal/Higher Elevation</u>	<u>Address</u>	<u>Direction / Distance</u>	<u>Map ID</u>	<u>Page</u>
GREENSHEEN PAINT	825 CENTRAL AVE S	NE 1/4 - 1/2 (0.325 mi.)	92	758
Database: SWF/LF, Date of Government Version: 12/01/2020 Facility Type: Material Recovery Facility (exempt) Facility ID: 3483				
<u>Lower Elevation</u>	<u>Address</u>	<u>Direction / Distance</u>	<u>Map ID</u>	<u>Page</u>
BINFORD METAL RECYCL	26133 78TH AVE S	S 1/8 - 1/4 (0.147 mi.)	G24	70
Database: SWF/LF, Date of Government Version: 12/01/2020				

EXECUTIVE SUMMARY

Facility Type: Recycling (non-regulated)
 Facility ID: 808
 Permit Status: Recycle Survey

BUDGET AUTO WRECKING **26205 78TH AVE S** **SSW 1/8 - 1/4 (0.168 mi.)** **28** **100**

Database: SWF/LF, Date of Government Version: 12/01/2020
 Facility Type: Recycling (non-regulated)
 Facility ID: 875
 Permit Status: Recycle Survey

ECCO RECYCLES **1621 CENTRAL AVE S S** **ESE 1/4 - 1/2 (0.286 mi.)** **P64** **444**

Database: SWF/LF, Date of Government Version: 12/01/2020
 Facility Type: Recycling (non-regulated)
 Facility ID: 1336
 Permit Status: Unregulated

State and tribal leaking storage tank lists

WA LUST: The Leaking Underground Storage Tank Incident Reports contain an inventory of reported leaking underground storage tank incidents. The data come from the Department of Ecology's Leaking Underground Storage Tanks Site List.

A review of the WA LUST list, as provided by EDR, has revealed that there are 5 WA LUST sites within approximately 0.5 miles of the target property.

<u>Equal/Higher Elevation</u>	<u>Address</u>	<u>Direction / Distance</u>	<u>Map ID</u>	<u>Page</u>
SALM CONSTRUCTION CO Database: LUST, Date of Government Version: 02/09/2021 Release Date: 04/15/1992 LUST Date: 10/03/2011 Facility Status: LUST - NFA Cleanup Site ID: 9782 Soil: Remediated-Below Facility ID: 57639818	7915 S 261 ST PO BOX	SE 0 - 1/8 (0.120 mi.)	20	52
VERNICA LONG Database: LUST, Date of Government Version: 02/09/2021 Release Date: 04/30/1991 LUST Date: 02/19/1998 Facility Status: LUST - NFA Ground Water: Remediated Cleanup Site ID: 2372 Soil: Remediated Facility ID: 92848165	1018 S CENTRAL AVE	ENE 1/4 - 1/2 (0.300 mi.)	Q78	584
ANDERSON & ASSOC C/O Database: LUST, Date of Government Version: 02/09/2021 Release Date: 01/18/1991 LUST Date: 10/03/2011 Facility Status: LUST - NFA Ground Water: Remediated-Below Cleanup Site ID: 10397 Soil: Remediated-Below Facility ID: 75131768	913 S CENTRAL AVE	ENE 1/4 - 1/2 (0.316 mi.)	U88	735
SUPERIOR TIRE & SERV Database: LUST, Date of Government Version: 02/09/2021	828 S CENTRAL AVE	NE 1/4 - 1/2 (0.419 mi.)	AA132	965

EXECUTIVE SUMMARY

Release Date: 09/26/1991
 LUST Date: 02/03/2016
 Facility Status: LUST - Cleanup Started
 Ground Water: Confirmed Above Cleanup Levels
 Cleanup Site ID: 8476
 Soil: Confirmed Above Cleanup Levels
 Facility ID: 25561551

<u>Lower Elevation</u>	<u>Address</u>	<u>Direction / Distance</u>	<u>Map ID</u>	<u>Page</u>
TERMINAL SERVICE CO	27430 72ND AVE S	SW 1/4 - 1/2 (0.313 mi.)	T85	639

Database: LUST, Date of Government Version: 02/09/2021
 Release Date: 04/09/1991
 Release Date: 12/09/1994
 LUST Date: 07/01/2011
 Facility Status: LUST - Cleanup Started
 Ground Water: Below Cleanup Levels
 Cleanup Site ID: 10946
 Soil: Confirmed Above Cleanup Levels
 Facility ID: 88826145

State and tribal registered storage tank lists

WA UST: The Underground Storage Tank database contains registered USTs. USTs are regulated under Subtitle I of the Resource Conservation and Recovery Act (RCRA). The data come from the Department of Ecology's Statewide UST Site/Tank Report.

A review of the WA UST list, as provided by EDR, and dated 02/09/2021 has revealed that there are 2 WA UST sites within approximately 0.25 miles of the target property.

<u>Equal/Higher Elevation</u>	<u>Address</u>	<u>Direction / Distance</u>	<u>Map ID</u>	<u>Page</u>
SALM CONSTRUCTION CO	7915 S 261 ST PO BOX	SE 0 - 1/8 (0.120 mi.)	20	52

Facility ID: 57639818
 Tank Status: Removed
 Site Id: 2970

<u>Lower Elevation</u>	<u>Address</u>	<u>Direction / Distance</u>	<u>Map ID</u>	<u>Page</u>
ABF FREIGHT SYSTEM K	7226 S 262ND ST	WSW 1/8 - 1/4 (0.236 mi.)	43	219

Facility ID: 55688238
 Tank Status: Removed
 Site Id: 101798

State and tribal voluntary cleanup sites

WA ICR: These are remedial action reports Ecology has received from either the owner or operator of the site. These actions have been conducted without department oversight or approval and are not under an order or decree.

A review of the WA ICR list, as provided by EDR, and dated 12/01/2002 has revealed that there are 25

EXECUTIVE SUMMARY

WA ICR sites within approximately 0.5 miles of the target property.

<u>Equal/Higher Elevation</u>	<u>Address</u>	<u>Direction / Distance</u>	<u>Map ID</u>	<u>Page</u>
JOSEPH SIMON & SONS Contaminants Found at Site: 3,6 Contaminants Found at Site: 3,6,43 Type of Report Ecology Received: I Date Ecology Received Report: 04/12/96 Date Ecology Received Report: 02/08/02 Media Contaminated: GW,S	1025 S. CENTRAL AVE.	ENE 1/4 - 1/2 (0.293 mi.)	Q72	570
LONG SEPTIC TANK (TW) Contaminants Found at Site: 6 Type of Report Ecology Received: I Date Ecology Received Report: 11/19/97 Date Ecology Received Report: 11/14/97 Media Contaminated: GW,S	1018 S. CENTRAL AVE.	ENE 1/4 - 1/2 (0.307 mi.)	O81	636
LONG SEPTIC TANK Contaminants Found at Site: 6 Type of Report Ecology Received: F Date Ecology Received Report: 10/25/91 Media Contaminated: S	1018 S. CENTRAL AVE.	ENE 1/4 - 1/2 (0.307 mi.)	O82	637
CITY TRANSFER Contaminants Found at Site: 6 Type of Report Ecology Received: F Date Ecology Received Report: 10/28/94 Date Ecology Received Report: 01/18/91 Media Contaminated: S	913 S. CENTRAL AVE.	ENE 1/4 - 1/2 (0.316 mi.)	U87	735
SOUTHCENTER OIL Contaminants Found at Site: 6 Type of Report Ecology Received: I Date Ecology Received Report: 02/17/00 Media Contaminated: GW,S	838 S. CENTRAL	NE 1/4 - 1/2 (0.374 mi.)	W104	894
SOUTHCENTER OIL/SUPE Contaminants Found at Site: 6 Type of Report Ecology Received: I Date Ecology Received Report: 07/31/98 Media Contaminated: S	828 S. CENTRAL	NE 1/4 - 1/2 (0.380 mi.)	W109	899
SOUTHCENTER OIL/SUPE Contaminants Found at Site: 6 Type of Report Ecology Received: I Date Ecology Received Report: 11/30/99 Media Contaminated: GW,S	828 S. CENTRAL	NE 1/4 - 1/2 (0.380 mi.)	W110	899
SOUTHCENTER OIL/SUPE Contaminants Found at Site: 6 Type of Report Ecology Received: I Date Ecology Received Report: 05/30/00 Media Contaminated: GW,S	828 S. CENTRAL	NE 1/4 - 1/2 (0.380 mi.)	W111	900
SOUTHCENTER OIL/SUPE Contaminants Found at Site: 6 Type of Report Ecology Received: I Date Ecology Received Report: 08/09/99 Media Contaminated: GW	828 S. CENTRAL	NE 1/4 - 1/2 (0.380 mi.)	W112	900
SOUTHCENTER OIL/SUPE	828 S. CENTRAL	NE 1/4 - 1/2 (0.380 mi.)	W113	900

EXECUTIVE SUMMARY

Contaminants Found at Site: 6 Type of Report Ecology Received: I Date Ecology Received Report: 09/10/98 Media Contaminated: S				
SOUTHCENTER OIL/SUPE	828 S. CENTRAL	NE 1/4 - 1/2 (0.380 mi.)	W114	900
Contaminants Found at Site: 6 Type of Report Ecology Received: I Date Ecology Received Report: 03/02/99 Media Contaminated: S				
SOUTHCENTER OIL (TWO	828 S. CENTRAL	NE 1/4 - 1/2 (0.380 mi.)	W115	901
Contaminants Found at Site: 6 Type of Report Ecology Received: I Date Ecology Received Report: 07/31/98 Media Contaminated: S				
SOUTHCENTER OIL/SUPE	828 S. CENTRAL	NE 1/4 - 1/2 (0.380 mi.)	W116	901
Contaminants Found at Site: 6 Type of Report Ecology Received: I Date Ecology Received Report: 11/27/00 Media Contaminated: GW,S				
SOUTHCENTER OIL/SUPE	828 S. CENTRAL	NE 1/4 - 1/2 (0.380 mi.)	W117	901
Contaminants Found at Site: 6 Type of Report Ecology Received: I Date Ecology Received Report: 12/18/01 Media Contaminated: GW,S				
SOUTHCENTER OIL/SUPE	828 S. CENTRAL	NE 1/4 - 1/2 (0.380 mi.)	W118	902
Contaminants Found at Site: 6 Type of Report Ecology Received: I Date Ecology Received Report: 09/10/98 Media Contaminated: S				
SOUTHCENTER OIL/SUPE	828 S. CENTRAL	NE 1/4 - 1/2 (0.380 mi.)	W119	902
Contaminants Found at Site: 6 Type of Report Ecology Received: I Date Ecology Received Report: 09/30/02 Media Contaminated: GW,S				
SOUTHCENTER OIL/SUPE	828 S. CENTRAL	NE 1/4 - 1/2 (0.380 mi.)	W120	902
Contaminants Found at Site: 6 Type of Report Ecology Received: I Date Ecology Received Report: 08/21/00 Media Contaminated: GW,S				
SOUTHCENTER OIL/SUPE	828 S. CENTRAL	NE 1/4 - 1/2 (0.380 mi.)	W121	903
Contaminants Found at Site: 6 Type of Report Ecology Received: I Date Ecology Received Report: 04/27/99 Media Contaminated: S				
SOUTHCENTER OIL/SUPE	828 S. CENTRAL	NE 1/4 - 1/2 (0.380 mi.)	W122	903
Contaminants Found at Site: 6 Type of Report Ecology Received: I Date Ecology Received Report: 04/25/01 Media Contaminated: GW,S				
SOUTHCENTER OIL, INC	730 SOUTH CENTRAL AV	NE 1/4 - 1/2 (0.442 mi.)	AA137	1033
Contaminants Found at Site: 6				

EXECUTIVE SUMMARY

Type of Report Ecology Received: I
 Date Ecology Received Report: 02/05/92
 Media Contaminated: S

CHEVRON #9 2678	631 N. CENTRAL	NE 1/4 - 1/2 (0.496 mi.)	AD145	1118
-----------------	----------------	--------------------------	-------	------

Contaminants Found at Site: 6
 Type of Report Ecology Received: I
 Date Ecology Received Report: 10/25/99
 Date Ecology Received Report: 05/25/00
 Date Ecology Received Report: 07/25/96
 Date Ecology Received Report: 12/01/95
 Date Ecology Received Report: 11/28/01
**Additional key fields are available in the Map Findings section*
 Media Contaminated: GW
 Media Contaminated: GW,S

Lower Elevation	Address	Direction / Distance	Map ID	Page
OLYMPIC PIPELINE 198 Contaminants Found at Site: 6 Type of Report Ecology Received: I Date Ecology Received Report: 11/02/01 Media Contaminated: GW	S. 259TH ST. & INTER	WNW 0 - 1/8 (0.086 mi.)	C8	20
OLYMPIC PIPELINE 198 Contaminants Found at Site: 6 Type of Report Ecology Received: I Date Ecology Received Report: 11/01/99 Date Ecology Received Report: 04/26/00 Media Contaminated: GW	S. 259TH ST. & INTER	WNW 0 - 1/8 (0.086 mi.)	C9	20
OLYMPIC PIPELINE COM Contaminants Found at Site: 8 Type of Report Ecology Received: I Date Ecology Received Report: 01/03/02 Media Contaminated: GW	S. 259TH ST. & INTER	WNW 0 - 1/8 (0.086 mi.)	C10	20
GM AUTO RAMP/Ryder S Contaminants Found at Site: 6 Type of Report Ecology Received: I Type of Report Ecology Received: F Date Ecology Received Report: 03/13/00 Date Ecology Received Report: 12/21/99 Date Ecology Received Report: 10/23/91 Date Ecology Received Report: 10/07/96 Date Ecology Received Report: 09/05/00 <i>*Additional key fields are available in the Map Findings section</i> Media Contaminated: GW,S Media Contaminated: S	27430 72ND AVE.	SW 1/4 - 1/2 (0.313 mi.)	T84	637

WA VCP: Sites that have entered either the Voluntary Cleanup Program or its predecessor Independent Remedial Action Program.

A review of the WA VCP list, as provided by EDR, and dated 01/12/2021 has revealed that there are 7 WA VCP sites within approximately 0.5 miles of the target property.

EXECUTIVE SUMMARY

<u>Equal/Higher Elevation</u>	<u>Address</u>	<u>Direction / Distance</u>	<u>Map ID</u>	<u>Page</u>
ATOMIC AUTO WRECKING Date NFA: 2006-06-08 VCP: NFA Facility ID: 2569 Date NFA: 2006-06-08 VCP: NFA Cleanup Siteid: 2670	1037 CENTRAL AVE S	ENE 1/4 - 1/2 (0.263 mi.)	N52	369
JOSEPH SIMON & SONS Date NFA: 2009-03-02 VCP: NFA Facility ID: 83334411 Date NFA: 2009-03-02 VCP: NFA Cleanup Siteid: 2344	1025 S CENTRAL AVE	ENE 1/4 - 1/2 (0.285 mi.)	N62	435
LONG SEPTIC TANK Date NFA: 1998-02-19 VCP: NFA Facility ID: 92848165 Date NFA: 1998-02-19 VCP: NFA Cleanup Siteid: 2372	1012 CENTRAL AVE S	ENE 1/4 - 1/2 (0.300 mi.)	Q76	576
FIELDS CORP KENT VCP: TRUE Facility ID: 2568 VCP: TRUE Cleanup Siteid: 2422	710 RAILROAD AVE S	NNE 1/4 - 1/2 (0.403 mi.)	Z128	956
<u>Lower Elevation</u>	<u>Address</u>	<u>Direction / Distance</u>	<u>Map ID</u>	<u>Page</u>
OLYMPIC PIPE LINE CO Date NFA: 2017-01-17 VCP: NFA Facility ID: 2401 Date NFA: 2017-01-17 VCP: NFA Cleanup Siteid: 3070	74TH AVE S & S 259TH	WNW 1/8 - 1/4 (0.180 mi.)	H30	107
MIDWAY EQUIPMENT Date NFA: 2000-06-14 VCP: NFA Facility ID: 15446222 Date NFA: 2000-06-14 VCP: NFA Cleanup Siteid: 5581	1408 N CENTRAL AVE	ESE 1/4 - 1/2 (0.291 mi.)	P71	569
LEBER HOMESTEAD PROP Date NFA: 2017-03-06 VCP: NFA Facility ID: 12267 Date NFA: 2017-03-06 VCP: NFA Cleanup Siteid: 13103	7040 S 262ND ST	WSW 1/4 - 1/2 (0.377 mi.)	X107	897

EXECUTIVE SUMMARY

WA PTAP: A list of sites accepted into the Petroleum Technical Assistance Program. The Petroleum Technical Assistance Program (PTAP) expands the state's ability to respond to the high customer demand to clean up petroleum contaminated sites. Under the PTAP, the Pollution Liability Insurance Agency (PLIA) may provide informal site-specific technical consultations and issue written opinion letters to persons conducting independent remedial actions at qualifying petroleum cleanup sites. PLIA may provide these services under the authority of RCW 70.149.040(9) and the Model Toxics Control Act (MTCA), Chapter 70.149 RCW and Chapter 173-340 WAC.

A review of the WA PTAP list, as provided by EDR, and dated 02/09/2021 has revealed that there is 1 WA PTAP site within approximately 0.5 miles of the target property.

<u>Equal/Higher Elevation</u>	<u>Address</u>	<u>Direction / Distance</u>	<u>Map ID</u>	<u>Page</u>
SUPERIOR TIRE & SERV	828 S CENTRAL AVE	NE 1/4 - 1/2 (0.419 mi.)	AA132	965

ADDITIONAL ENVIRONMENTAL RECORDS

Local Brownfield lists

US BROWNFIELDS: The EPA's listing of Brownfields properties from the Cleanups in My Community program, which provides information on Brownfields properties for which information is reported back to EPA, as well as areas served by Brownfields grant programs.

A review of the US BROWNFIELDS list, as provided by EDR, and dated 12/11/2020 has revealed that there are 3 US BROWNFIELDS sites within approximately 0.5 miles of the target property.

<u>Equal/Higher Elevation</u>	<u>Address</u>	<u>Direction / Distance</u>	<u>Map ID</u>	<u>Page</u>
FIELDS CORPORATION Cleanup Completion Date: - ACRES property ID: 11783	710 S. RAILROAD AVEN	NNE 1/4 - 1/2 (0.403 mi.)	Z130	959

<u>Lower Elevation</u>	<u>Address</u>	<u>Direction / Distance</u>	<u>Map ID</u>	<u>Page</u>
BB PARTNERSHIP PROPE Cleanup Completion Date: - ACRES property ID: 11791	SOUTH 262ND ST. & 78	S 0 - 1/8 (0.097 mi.)	E17	38
BB-7 PROPERTY (FORME Cleanup Completion Date: - ACRES property ID: 15732	7776 S. 262ND ST & 2	S 0 - 1/8 (0.098 mi.)	E18	41

Local Lists of Landfill / Solid Waste Disposal Sites

WA SWRCY: A listing of recycling center locations.

A review of the WA SWRCY list, as provided by EDR, and dated 02/03/2021 has revealed that there is 1 WA SWRCY site within approximately 0.5 miles of the target property.

<u>Lower Elevation</u>	<u>Address</u>	<u>Direction / Distance</u>	<u>Map ID</u>	<u>Page</u>
BINFORD METAL RECYCL	26133 78TH AVE S	S 1/8 - 1/4 (0.147 mi.)	G24	70

EXECUTIVE SUMMARY

This study identified sites statewide with unauthorized accumulations of scrap tires.

A review of the WA SWTIRE list, as provided by EDR, has revealed that there is 1 WA SWTIRE site within approximately 0.5 miles of the target property.

<u>Lower Elevation</u>	<u>Address</u>	<u>Direction / Distance</u>	<u>Map ID</u>	<u>Page</u>
JAPANESE AUTO WRECKI Database: SWTIRE, Date of Government Version: 11/01/2005 Facility ID: 17	26133 78TH AVE SOUTH	S 1/8 - 1/4 (0.147 mi.)	G25	89

Local Lists of Hazardous waste / Contaminated Sites

Information on facilities and sites of interest to the Department of Ecology.

A review of the WA ALLSITES list, as provided by EDR, and dated 02/03/2021 has revealed that there are 90 WA ALLSITES sites within approximately 0.5 miles of the target property.

<u>Equal/Higher Elevation</u>	<u>Address</u>	<u>Direction / Distance</u>	<u>Map ID</u>	<u>Page</u>
SALM CONSTRUCTION CO Facility Id: 57639818	7915 S 261 ST PO BOX	SE 0 - 1/8 (0.120 mi.)	20	52
CLEAN HARBORS ENV SV Facility Id: 22382	26328 79TH AVE S	SSE 1/8 - 1/4 (0.210 mi.)	K36	140
FRESH PRODUCTS Facility Id: 14245926	826 3RD AVE S	NNE 1/8 - 1/4 (0.230 mi.)	L40	204
QUANTUM PANELS Facility Id: 95224117	822 3RD AVE S	NNE 1/8 - 1/4 (0.234 mi.)	L42	219
PENINGTON PAINTING C Facility Id: 61173	818 3RD AVE S	NNE 1/8 - 1/4 (0.239 mi.)	L46	262
ALTEC INDUSTRIES INC Facility Id: 58814	833 1ST AVE S	NNE 1/4 - 1/2 (0.255 mi.)	50	309
COMPASS AEROSPACE NO Facility Id: 82245434	821 S 3RD AVE	N 1/4 - 1/2 (0.255 mi.)	L51	309
ATOMIC AUTO WRECKING Facility Id: 2569	1037 CENTRAL AVE S	ENE 1/4 - 1/2 (0.263 mi.)	N53	371
SCHNEIDER NATIONAL C Facility Id: 19295 Facility Id: 34291	917 CENTRAL AVE S ST	ENE 1/4 - 1/2 (0.268 mi.)	O55	376
DRIVEWAY 1025 S CENT Facility Id: 83334411 Facility Id: 4907326	1025 S CENTRAL AVE	ENE 1/4 - 1/2 (0.285 mi.)	N63	437
CENTRAL AVE S PAVEME Facility Id: 17726	CENTRAL AVE BW WILLI	E 1/4 - 1/2 (0.287 mi.)	N65	445
LONG SEPTIC TANK Facility Id: 49461725 Facility Id: 92848165	1012 CENTRAL AVE S	ENE 1/4 - 1/2 (0.300 mi.)	Q75	575
AIR CRUISERS CO CUST Facility Id: 541784 Facility Id: 5650685	1020 CENTRAL AVE S	ENE 1/4 - 1/2 (0.300 mi.)	Q77	577
WALTS RADIATOR & MUF	1036 CENTRAL AVE S	ENE 1/4 - 1/2 (0.301 mi.)	N79	586

EXECUTIVE SUMMARY

Facility Id: 44145753				
SMITH FABRICATION IN	1609 S CENTRAL AVE 1	SE 1/4 - 1/2 (0.307 mi.)	80	591
Facility Id: 58337252				
QCM PROPERTIES	930 CENTRAL AVE S	ENE 1/4 - 1/2 (0.313 mi.)	Q86	670
Facility Id: 12774179				
WESTERN POWER & EQUI	913 S CENTRAL	ENE 1/4 - 1/2 (0.316 mi.)	U89	742
Facility Id: 24868971				
Facility Id: 75131768				
WA DOT SR 167 MP 13.	SR167 MP 13 TO 24	WNW 1/4 - 1/2 (0.319 mi.)	R90	755
Facility Id: 8250				
SUNSET SEPTIC TANK C	918 S CENTRAL	ENE 1/4 - 1/2 (0.319 mi.)	U91	756
Facility Id: 27612956				
MILLER PAINT COMPANY	8316 S 259TH ST	ENE 1/4 - 1/2 (0.330 mi.)	93	759
Facility Id: 7804990				
JERRYS LITTLE CAR SH	1513 S CENTRAL AVE U	ESE 1/4 - 1/2 (0.331 mi.)	V94	794
Facility Id: 24976464				
AM FABRICATION	1513 S CENTRAL	ESE 1/4 - 1/2 (0.332 mi.)	V95	807
Facility Id: 16847379				
RON JONES MARINE	1515 S CENTRAL AVE	ESE 1/4 - 1/2 (0.333 mi.)	V96	811
Facility Id: 66494331				
HANSEN MACHINE CORP	1507 S CENTRAL AVE	ESE 1/4 - 1/2 (0.334 mi.)	V97	820
Facility Id: 64577698				
KENT CENTRAL BUSINES	1514 S CENTRAL AVE B	SE 1/4 - 1/2 (0.338 mi.)	V98	833
Facility Id: 71831953				
RIVERVIEW PARK ECO R	HAWLEY ROAD AT DEAD	WNW 1/4 - 1/2 (0.351 mi.)	102	893
Facility Id: 15822				
CENTRAL AVE SIDEWALK	E TITUS ST TO S 259T	NE 1/4 - 1/2 (0.353 mi.)	W103	893
Facility Id: 19005				
NORTHWEST WINDOWS &	821 S CENTRAL AVE	NE 1/4 - 1/2 (0.376 mi.)	W105	894
Facility Id: 15693316				
FIELDS CORP KENT	710 RAILROAD AVE S	NNE 1/4 - 1/2 (0.403 mi.)	Z131	961
Facility Id: 2568				
SUPERIOR TIRE & SERV	828 S CENTRAL AVE	NE 1/4 - 1/2 (0.419 mi.)	AA132	965
Facility Id: 25561551				
PETROCARD KENT	730 CENTRAL AVE S	NE 1/4 - 1/2 (0.430 mi.)	AA134	984
Facility Id: 6852				
MCCORMICK MOTOR PART	714 S CENTRAL AVE	NE 1/4 - 1/2 (0.453 mi.)	AC139	1090
Facility Id: 23278473				
NORTHWEST ERECTORS I	703 S CENTRAL	NE 1/4 - 1/2 (0.457 mi.)	AC140	1090
Facility Id: 54847225				
KENT CITY FIRE DEPT	504 W CROW ST	N 1/4 - 1/2 (0.472 mi.)	141	1095
Facility Id: 29517916				
KENTOX	636 S CENTRAL	NE 1/4 - 1/2 (0.491 mi.)	AD144	1113
Facility Id: 71717898				
Lower Elevation	Address	Direction / Distance	Map ID	Page
KING COUNTY DOT RSD	ALVORD T BRIDGE 78TH	NE 0 - 1/8 (0.009 mi.)	3	16

EXECUTIVE SUMMARY

Facility Id: 7944				
ALFASTAR TOWING	7641 S 259TH ST	WNW 0 - 1/8 (0.033 mi.)	B4	18
Facility Id: 12903				
A1 PALLETS INC KENT	7752 S 259TH ST	NNW 0 - 1/8 (0.044 mi.)	5	18
Facility Id: 40478				
SIGNAL ELECTRIC	5TH AVE S & S 259TH	WNW 0 - 1/8 (0.048 mi.)	B6	19
Facility Id: 9563				
BB5 & BB7 PARTNERSHI	W OF 78TH AVE S N OF	S 0 - 1/8 (0.056 mi.)	7	19
Facility Id: 1172217				
EFCO WAREHOUSE	1004 3RD AVE S	NNE 0 - 1/8 (0.092 mi.)	D11	20
Facility Id: 11137				
B & B PARTNERSHIP AR	25931 78TH AVE S	S 0 - 1/8 (0.093 mi.)	E14	28
Facility Id: 39484867				
US EPA ABANDONED GAS	262ND ST & 78TH AVE	S 0 - 1/8 (0.097 mi.)	E16	31
Facility Id: 8266499				
HORSESHOE BEND LEVEE	7831 S 259TH ST	ENE 0 - 1/8 (0.099 mi.)	19	44
Facility Id: 5118147				
JAPANESE AUTO WRECKI	7777 S 262ND ST	SSW 1/8 - 1/4 (0.129 mi.)	F22	57
Facility Id: 98913848				
BINFORD METAL RECYCL	26133 78TH AVE S	S 1/8 - 1/4 (0.147 mi.)	G24	70
Facility Id: 22794				
KENT 262 ST DUMP SIT	7500 S 262 ST	SW 1/8 - 1/4 (0.159 mi.)	26	93
Facility Id: 94722916				
HORSESHOE BEND LEVEE	S 259TH ST FROM SR 1	W 1/8 - 1/4 (0.167 mi.)	27	99
Facility Id: 8805				
BUDGET AUTO WRECKING	26205 78TH AVE S	SSW 1/8 - 1/4 (0.168 mi.)	28	100
Facility Id: 66282				
Facility Id: 1827				
OLYMPIC PIPE LINE CO	74TH AVE S & S 259TH	WNW 1/8 - 1/4 (0.180 mi.)	H29	104
Facility Id: 2401				
PACIFIC METALLURGICA	925 5TH AVE S -	NNW 1/8 - 1/4 (0.187 mi.)	I31	108
Facility Id: 91393335				
BLT TRUCK & TRAILER	8010 S 259TH ST	ENE 1/8 - 1/4 (0.201 mi.)	33	120
Facility Id: 60800				
BANTA KENT	25802 74TH AVE S	WNW 1/8 - 1/4 (0.205 mi.)	J35	138
Facility Id: 82237643				
CARPENTER CO	25706 74TH AVE S	WNW 1/8 - 1/4 (0.212 mi.)	J38	190
Facility Id: 54258698				
KENT CENTER ASSOC	25608 74TH AVE S	WNW 1/8 - 1/4 (0.222 mi.)	J39	199
Facility Id: 11427854				
ABF FREIGHT SYSTEM K	7226 S 262ND ST	WSW 1/8 - 1/4 (0.236 mi.)	43	219
Facility Id: 55688238				
AAA AUTO WRECKING	26311 78TH AVE S	S 1/8 - 1/4 (0.238 mi.)	44	259
Facility Id: 12784				
ALL AMERICAN METAL F	926 5TH AVE S	NNW 1/8 - 1/4 (0.246 mi.)	M47	263
Facility Id: 2889777				
TRUESOUPS	26401 79TH AVE S	SSE 1/8 - 1/4 (0.248 mi.)	49	307

EXECUTIVE SUMMARY

Facility Id: 757040				
ASHLAND CHEMICAL CO	831 5TH AVE S	NNW 1/4 - 1/2 (0.266 mi.)	M54	373
Facility Id: 2086				
ARROW METAL FINISHIN	1307 S CENTRAL AVE S	ESE 1/4 - 1/2 (0.280 mi.)	P56	379
Facility Id: 34687935				
BROTHERS PAINTING SV	1307 S CENTRAL AVE U	ESE 1/4 - 1/2 (0.280 mi.)	P57	382
Facility Id: 29975729				
METALS WEST	1309 CENTRAL AVE S S	ESE 1/4 - 1/2 (0.280 mi.)	P58	386
Facility Id: 5381751				
WESTERN METAL ART &	1505 S CENTRAL AVE	ESE 1/4 - 1/2 (0.284 mi.)	P59	387
Facility Id: 33365953				
TOTEM INDUSTRIAL PAR	1509 CENTRAL AVE S	ESE 1/4 - 1/2 (0.284 mi.)	P60	434
Facility Id: 62259471				
AAA PEST CONTROL S C	1819 CENTRAL AVE S 6	ESE 1/4 - 1/2 (0.290 mi.)	P66	445
Facility Id: 34587511				
CON GOR INC	1819 S CENTRAL AVE B	ESE 1/4 - 1/2 (0.290 mi.)	P67	445
Facility Id: 44993454				
EVERGREEN ENGRAVERS	1819 S CENTRAL AVE 2	ESE 1/4 - 1/2 (0.290 mi.)	P68	450
Facility Id: 96591287				
ALL AMERICAN METAL F	1819 CENTRAL AVE S	ESE 1/4 - 1/2 (0.290 mi.)	P69	564
Facility Id: 24186				
Facility Id: 11253575				
CALLEYS METAL FINISH	1819 S CENTRAL AVE 4	ESE 1/4 - 1/2 (0.290 mi.)	P70	565
Facility Id: 74121698				
CHET WILLIAMS CONSTR	1720 CENTRAL AVE S	ESE 1/4 - 1/2 (0.295 mi.)	P73	570
Facility Id: 81079				
ASA PROPERTIES HAWAI	25424 HAWLEY RD	WNW 1/4 - 1/2 (0.296 mi.)	R74	570
Facility Id: 62665358				
BRIDGE ELLIS DEVELOP	26524 79TH AVE S	SSE 1/4 - 1/2 (0.312 mi.)	S83	637
Facility Id: 38575				
TERMINAL SERVICE CO	27430 72ND AVE S	SW 1/4 - 1/2 (0.313 mi.)	T85	639
Facility Id: 88826145				
AMERICAN POWER SYSTE	26507 79TH AVE S	SSE 1/4 - 1/2 (0.339 mi.)	S99	840
Facility Id: 5241399				
RCI ENVIRONMENTAL IN	1404 CENTRAL AVE S	ESE 1/4 - 1/2 (0.339 mi.)	100	882
Facility Id: 95749957				
5TH AVENUE TOWNHOMES	733 5TH AVE S	NNW 1/4 - 1/2 (0.346 mi.)	101	892
Facility Id: 8051				
DOMINOS PIZZA LLC KE	8005 S 266TH ST STE	SSE 1/4 - 1/2 (0.376 mi.)	106	896
Facility Id: 15207				
MILL CREEK & GREEN R	7040 S 262ND ST	WSW 1/4 - 1/2 (0.377 mi.)	X108	898
Facility Id: 12267				
CENTRIX KENT	25329 74TH AVE S	NW 1/4 - 1/2 (0.385 mi.)	Y123	903
Facility Id: 45328749				
CENTRAL HI TECH AUTO	1514 S CENTRAL AVE S	ESE 1/4 - 1/2 (0.390 mi.)	124	920
Facility Id: 1937394				
ROCKWELL COLLINS SEA	25316 74TH AVE S	NW 1/4 - 1/2 (0.390 mi.)	Y125	930

EXECUTIVE SUMMARY

Facility Id: 8655280				
KENT 5TH AVE S DRUM	701 5TH AVE S	NNW 1/4 - 1/2 (0.394 mi.)	126	951
Facility Id: 81475551				
AT&T WIRELESS EMERAL	27400 72ND AVE S	SW 1/4 - 1/2 (0.403 mi.)	127	955
Facility Id: 7556841				
SPACEWALL WEST	25315 74TH AVE S STE	NW 1/4 - 1/2 (0.429 mi.)	133	984
Facility Id: 42355				
IDC ENTERPRISES WETL		W 1/4 - 1/2 (0.438 mi.)	135	985
Facility Id: 21932				
FORREST PAINT CO	1741 S CENTRAL	SE 1/4 - 1/2 (0.438 mi.)	AB136	985
Facility Id: 96663189				
MAGNUM VENUS PLASTEC	1862 IVES AVE	SSE 1/4 - 1/2 (0.443 mi.)	138	1033
Facility Id: 66226837				
NORTHWEST AUTOMATICS	25219 74TH AVE S	NNW 1/4 - 1/2 (0.473 mi.)	142	1102
Facility Id: 4874				
GREEN STATE PRINTING	1819 S CENTRAL 75	SE 1/4 - 1/2 (0.482 mi.)	AB143	1102
Facility Id: 25471881				

WA CSCSL NFA: The data set contains information about sites previously on the Confirmed and Suspected Contaminated Sites list that have received a No Further Action (NFA) determination. Because it is necessary to maintain historical records of sites that have been investigated and cleaned up, sites are not deleted from the database when cleanup activities are completed. Instead a No Further Action code is entered based upon the type of NFA determination the site received.

A review of the WA CSCSL NFA list, as provided by EDR, and dated 01/12/2021 has revealed that there are 8 WA CSCSL NFA sites within approximately 0.5 miles of the target property.

<u>Equal/Higher Elevation</u>	<u>Address</u>	<u>Direction / Distance</u>	<u>Map ID</u>	<u>Page</u>
SALM CONSTRUCTION CO	7915 S 261 ST PO BOX	SE 0 - 1/8 (0.120 mi.)	20	52
CS Id: 9782				
Facility/Site Id: 57639818				
Soil: Remediated-Below				
NFA Date: 10/03/2011				
Contaminant Name: Benzene				
Contaminant Name: Petroleum-Diesel				
Contaminant Name: Petroleum-Gasoline				
Contaminant Name: Petroleum-Other				
ATOMIC AUTO WRECKING	1037 CENTRAL AVE S	ENE 1/4 - 1/2 (0.263 mi.)	N53	371
CS Id: 2670				
Facility/Site Id: 2569				
Soil: Suspected				
Soil: Confirmed Above Cleanup Levels				
Soil: Below Cleanup Levels				
NFA Date: 06/08/2006				
Groundwater: Suspected				
Contaminant Name: Conventional Contaminants, Inorganic				
Contaminant Name: Metals - Other				
Contaminant Name: Metals Priority Pollutants				
Contaminant Name: Non-Halogenated Solvents				
Contaminant Name: Petroleum Products-Unspecified				

EXECUTIVE SUMMARY

Surface Water: Suspected

DRIVEWAY 1025 S CENT **1025 S CENTRAL AVE** **ENE 1/4 - 1/2 (0.285 mi.)** **N63** **437**

CS Id: 2344
Facility/Site Id: 83334411
Soil: Remediated
NFA Date: 03/02/2009
Contaminant Name: Base/Neutral/Acid Organics
Contaminant Name: Metals Priority Pollutants
Contaminant Name: Petroleum Products-Unspecified
Contaminant Name: Polycyclic Aromatic Hydrocarbons

LONG SEPTIC TANK **1012 CENTRAL AVE S** **ENE 1/4 - 1/2 (0.300 mi.)** **Q75** **575**

CS Id: 2372
Facility/Site Id: 92848165
Soil: Remediated
NFA Date: 02/19/1998
Groundwater: Remediated
Contaminant Name: Petroleum Products-Unspecified

WESTERN POWER & EQUI **913 S CENTRAL** **ENE 1/4 - 1/2 (0.316 mi.)** **U89** **742**

CS Id: 10397
Facility/Site Id: 75131768
Soil: Remediated-Below
NFA Date: 10/03/2011
Groundwater: Remediated-Below
Contaminant Name: Benzene
Contaminant Name: Petroleum-Diesel
Contaminant Name: Petroleum-Gasoline
Contaminant Name: Petroleum-Other

<u>Lower Elevation</u>	<u>Address</u>	<u>Direction / Distance</u>	<u>Map ID</u>	<u>Page</u>
------------------------	----------------	-----------------------------	---------------	-------------

OLYMPIC PIPE LINE CO **74TH AVE S & S 259TH** **WNW 1/8 - 1/4 (0.180 mi.)** **H29** **104**

CS Id: 3070
Facility/Site Id: 2401
Soil: Remediated-Below
NFA Date: 01/17/2017
Groundwater: Remediated-Below
Contaminant Name: Non-Halogenated Solvents
Contaminant Name: Other Non-Halogenated Organics
Contaminant Name: Petroleum Products-Unspecified
Contaminant Name: Petroleum-Diesel
Contaminant Name: Petroleum-Gasoline

ASHLAND CHEMICAL CO **831 5TH AVE S** **NNW 1/4 - 1/2 (0.266 mi.)** **M54** **373**

CS Id: 55
Facility/Site Id: 2086
Soil: Suspected
NFA Date: 10/16/1991
Contaminant Name: Halogenated Organics

MILL CREEK & GREEN R **7040 S 262ND ST** **WSW 1/4 - 1/2 (0.377 mi.)** **X108** **898**

CS Id: 13103
Facility/Site Id: 12267
Soil: Remediated-Below
NFA Date: 03/06/2017
Contaminant Name: Arsenic

EXECUTIVE SUMMARY

Contaminant Name: Lead

WA AQUEOUS FOAM: Aqueous film-forming foam-laced water running off from fuel spills, firefighting events and routine training sessions has put those chemicals in ground water, surface water, sediments, biota, and other natural resources of the state.

A review of the WA AQUEOUS FOAM list, as provided by EDR, and dated 12/31/2020 has revealed that there are 2 WA AQUEOUS FOAM sites within approximately 0.5 miles of the target property.

<u>Lower Elevation</u>	<u>Address</u>	<u>Direction / Distance</u>	<u>Map ID</u>	<u>Page</u>
BINFORD METAL RECYCL KENT FIREFIGHTING FO	26133 78TH AVE S 1513 CENTRAL AVE S	S 1/8 - 1/4 (0.147 mi.) ESE 1/4 - 1/2 (0.284 mi.)	G24 P61	70 435

Other Ascertainable Records

RCRA NonGen / NLR: RCRAInfo is EPA's comprehensive information system, providing access to data supporting the Resource Conservation and Recovery Act (RCRA) of 1976 and the Hazardous and Solid Waste Amendments (HSWA) of 1984. The database includes selective information on sites which generate, transport, store, treat and/or dispose of hazardous waste as defined by the Resource Conservation and Recovery Act (RCRA). Non-Generators do not presently generate hazardous waste.

A review of the RCRA NonGen / NLR list, as provided by EDR, and dated 03/22/2021 has revealed that there are 10 RCRA NonGen / NLR sites within approximately 0.25 miles of the target property.

<u>Equal/Higher Elevation</u>	<u>Address</u>	<u>Direction / Distance</u>	<u>Map ID</u>	<u>Page</u>
FRESH PRODUCTS EPA ID:: WAH000003491	826 3RD AVE S	NNE 1/8 - 1/4 (0.230 mi.)	L40	204
PACIFIC RETAIL INTER EPA ID:: WAD988511358	822 3RD AVE S	NNE 1/8 - 1/4 (0.234 mi.)	L41	209
<u>Lower Elevation</u>	<u>Address</u>	<u>Direction / Distance</u>	<u>Map ID</u>	<u>Page</u>
US EPA ABANDONED GAS EPA ID:: WAH000020230	262ND ST & 78TH AVE	S 0 - 1/8 (0.097 mi.)	E16	31
JAPANESE AUTO WRECKI EPA ID:: WAH000020115	7777 S 262ND ST	SSW 1/8 - 1/4 (0.129 mi.)	F22	57
KENT 262 ST DUMP SIT EPA ID:: WAH000012195	7500 S 262 ST	SW 1/8 - 1/4 (0.159 mi.)	26	93
PACIFIC METALLURGICA EPA ID:: WAD059328245	925 5TH AVE S	NNW 1/8 - 1/4 (0.187 mi.)	I32	110
CARPENTER CO EPA ID:: WA0000839415	25706 74TH AVE S	WNW 1/8 - 1/4 (0.212 mi.)	J38	190
KENT CENTER ASSOC EPA ID:: WAD988488300	25608 74TH AVE S	WNW 1/8 - 1/4 (0.222 mi.)	J39	199
ABF FREIGHT SYSTEM K EPA ID:: WAH000021222	7226 S 262ND ST	WSW 1/8 - 1/4 (0.236 mi.)	43	219
ALL AMERICAN METAL F	926 5TH AVE S	NNW 1/8 - 1/4 (0.246 mi.)	M47	263

EXECUTIVE SUMMARY

EPA ID:: WAH000025753

WA MANIFEST: Hazardous waste manifest information.

A review of the WA MANIFEST list, as provided by EDR, and dated 12/31/2019 has revealed that there are 5 WA MANIFEST sites within approximately 0.25 miles of the target property.

<u>Equal/Higher Elevation</u>	<u>Address</u>	<u>Direction / Distance</u>	<u>Map ID</u>	<u>Page</u>
CLEAN HARBORS ENV SV Facility Site ID Number: 6399 Gen Status CD: SQG Gen Status CD: XQG EPA ID: WAH000035842	26328 79TH AVE S	SSE 1/8 - 1/4 (0.210 mi.)	K36	140
Lower Elevation	Address	Direction / Distance	Map ID	Page
KING COUNTY DOT RSD Facility Site ID Number: 7944 Gen Status CD: SQG EPA ID: WAH000044146	ALVORD T BRIDGE 78TH	NE 0 - 1/8 (0.009 mi.)	3	16
EFCO KENT Facility Site ID Number: 11137 Gen Status CD: SQG EPA ID: WAH000051454	1004 3RD AVE S	NNE 0 - 1/8 (0.092 mi.)	D12	21
ABF FREIGHT SYSTEM K Facility Site ID Number: 55688238 Gen Status CD: XQG Gen Status CD: SQG Gen Status CD: MQG EPA ID: WAH000021222	7226 S 262ND ST	WSW 1/8 - 1/4 (0.236 mi.)	43	219
ALL AMERICAN METAL F Facility Site ID Number: 2889777 Gen Status CD: LQG Gen Status CD: XQG EPA ID: WAH000025753	926 5TH AVE S	NNW 1/8 - 1/4 (0.246 mi.)	M47	263

EDR HIGH RISK HISTORICAL RECORDS

EDR Exclusive Records

EDR Hist Auto: EDR has searched selected national collections of business directories and has collected listings of potential gas station/filling station/service station sites that were available to EDR researchers. EDR's review was limited to those categories of sources that might, in EDR's opinion, include gas station/filling station/service station establishments. The categories reviewed included, but were not limited to gas, gas station, gasoline station, filling station, auto, automobile repair, auto service station, service station, etc. This database falls within a category of information EDR classifies as "High Risk Historical Records", or HRHR. EDR's HRHR effort presents unique and sometimes proprietary data about past

EXECUTIVE SUMMARY

sites and operations that typically create environmental concerns, but may not show up in current government records searches.

A review of the EDR Hist Auto list, as provided by EDR, has revealed that there are 2 EDR Hist Auto sites within approximately 0.125 miles of the target property.

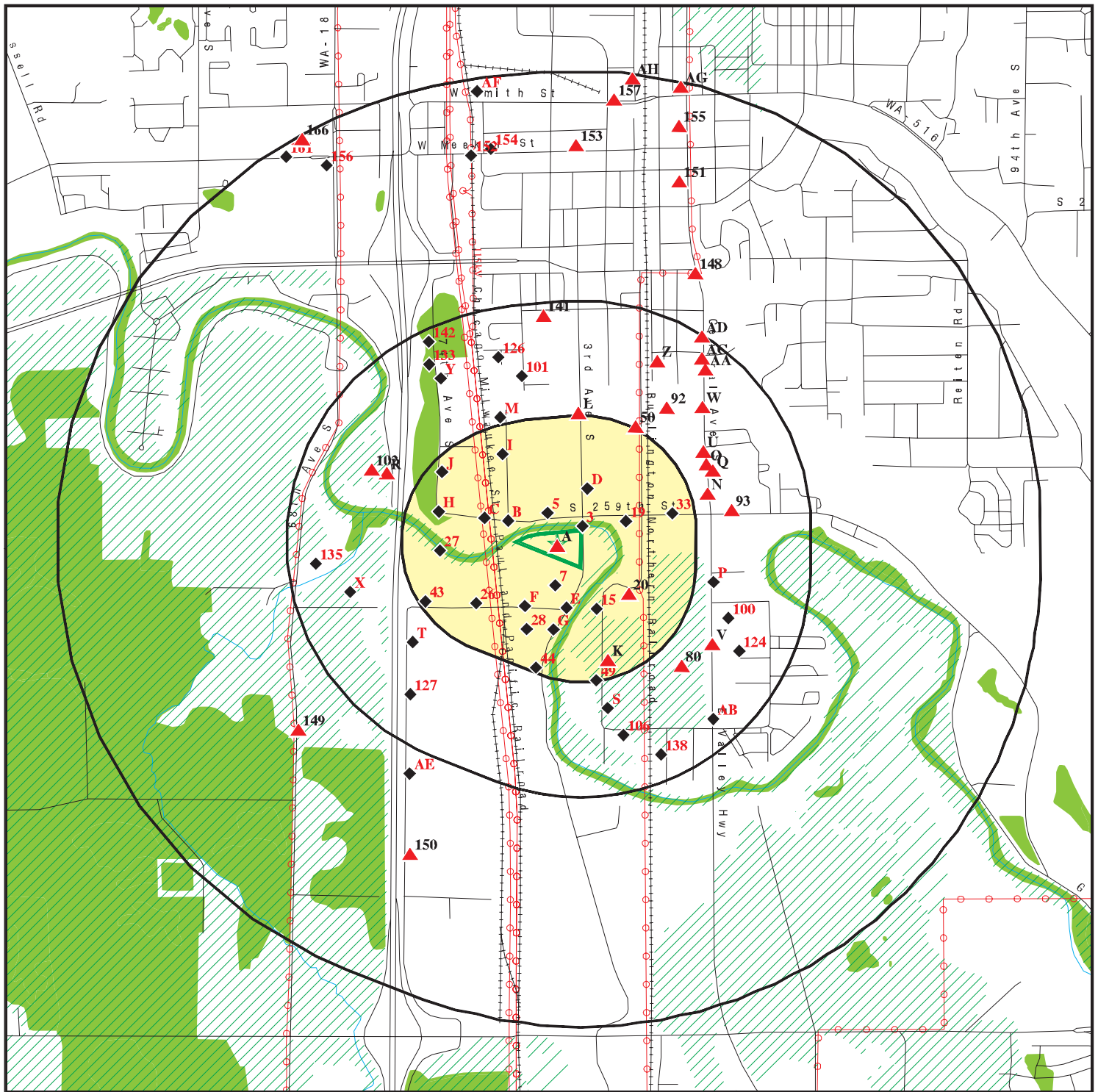
<u>Lower Elevation</u>	<u>Address</u>	<u>Direction / Distance</u>	<u>Map ID</u>	<u>Page</u>
KENT ALIGNMENT FRAME	26117 79TH AVE S	SSE 0 - 1/8 (0.097 mi.)	15	31
JAPANESE AUTO WRECKI	7776 S 262ND ST	SSW 0 - 1/8 (0.122 mi.)	F21	57

EXECUTIVE SUMMARY

Due to poor or inadequate address information, the following sites were not mapped. Count: 8 records.

<u>Site Name</u>	<u>Database(s)</u>
SOUTHLAND #25303	WA ICR
OLYMPIC PIPELINE COMPANY - KENT BL	WA ICR
ERADCO USED CAR LEASE	WA ICR
7 ELEVEN #2303 22671	WA ICR
KENT SHELL	WA VCP
BB5 & BB7 PARTNERSHIP PROPERTIES	WA VCP
INTERSTATE BRANDS KENT	WA VCP
MEEKER GAS STATION	WA VCP

OVERVIEW MAP - 6521775.2S



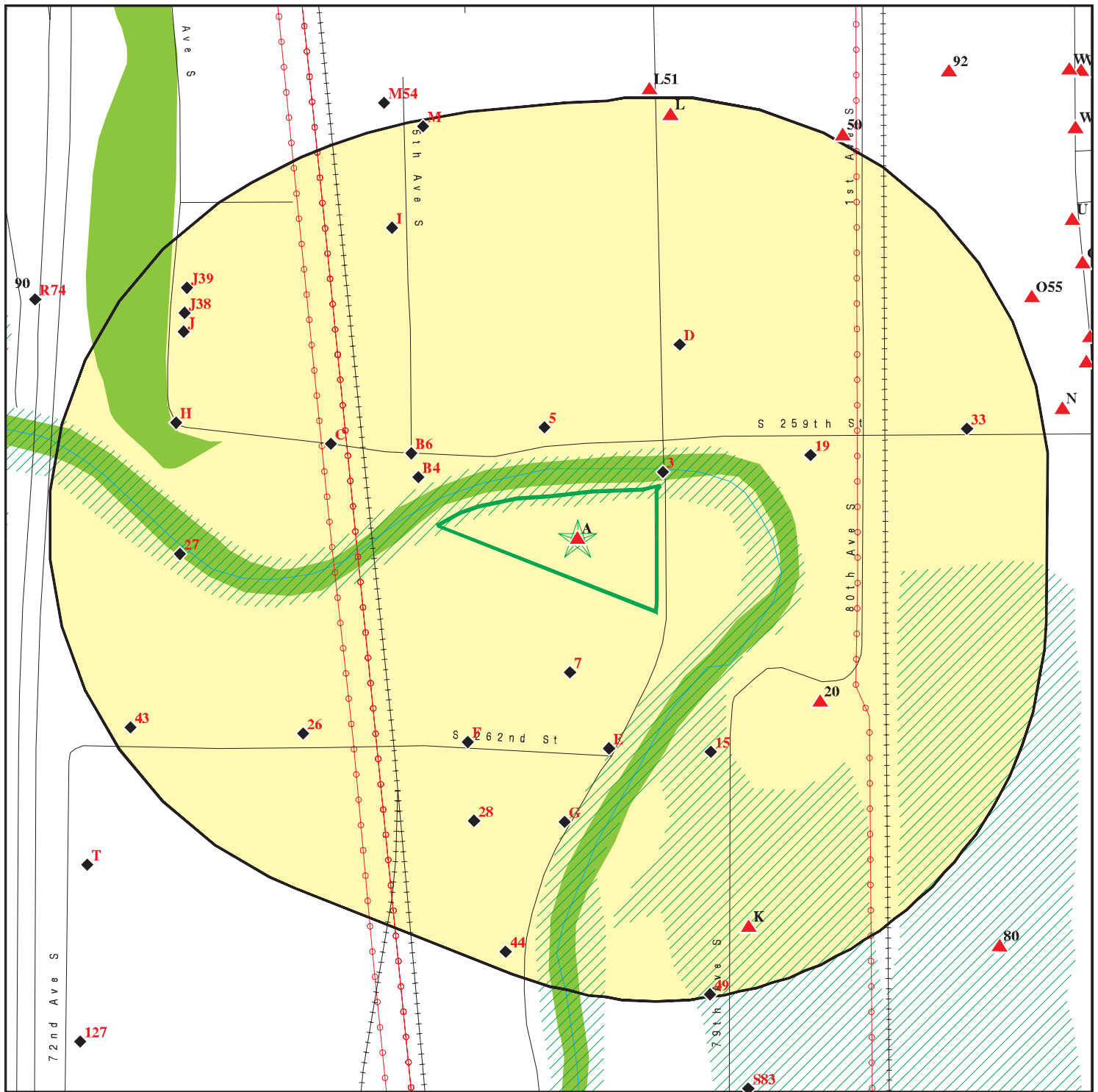
- Target Property
- Sites at elevations higher than or equal to the target property
- Sites at elevations lower than the target property
- Manufactured Gas Plants
- National Priority List Sites
- Dept. Defense Sites
- Indian Reservations BIA
- Power transmission lines
- Special Flood Hazard Area (1%)
- 0.2% Annual Chance Flood Hazard
- National Wetland Inventory
- State Wetlands

This report includes Interactive Map Layers to display and/or hide map information. The legend includes only those icons for the default map view.

SITE NAME: Special Interest Auto Wrecking
 ADDRESS: 25923 78th Ave S
 Kent WA 98032
 LAT/LONG: 47.369122 / 122.237096

CLIENT: Atlas Geosciences NW
 CONTACT: Hunter Santiago
 INQUIRY #: 6521775.2s
 DATE: June 03, 2021 4:35 pm

DETAIL MAP - 6521775.2S



- Target Property
- Sites at elevations higher than or equal to the target property
- Sites at elevations lower than the target property
- Manufactured Gas Plants
- Sensitive Receptors
- National Priority List Sites
- Dept. Defense Sites
- Indian Reservations BIA
- Power transmission lines
- Special Flood Hazard Area (1%)
- 0.2% Annual Chance Flood Hazard
- National Wetland Inventory
- State Wetlands

0 1/16 1/8 1/4 Miles

This report includes Interactive Map Layers to display and/or hide map information. The legend includes only those icons for the default map view.

SITE NAME: Special Interest Auto Wrecking
 ADDRESS: 25923 78th Ave S
 Kent WA 98032
 LAT/LONG: 47.369122 / 122.237096

CLIENT: Atlas Geosciences NW
 CONTACT: Hunter Santiago
 INQUIRY #: 6521775.2s
 DATE: June 03, 2021 4:36 pm

MAP FINDINGS SUMMARY

Database	Search Distance (Miles)	Target Property	< 1/8	1/8 - 1/4	1/4 - 1/2	1/2 - 1	> 1	Total Plotted
STANDARD ENVIRONMENTAL RECORDS								
<i>Federal NPL site list</i>								
NPL	1.000		0	0	0	0	NR	0
Proposed NPL	1.000		0	0	0	0	NR	0
NPL LIENS	1.000		0	0	0	0	NR	0
<i>Federal Delisted NPL site list</i>								
Delisted NPL	1.000		0	0	0	0	NR	0
<i>Federal CERCLIS list</i>								
FEDERAL FACILITY	0.500		0	0	0	NR	NR	0
SEMS	0.500		0	0	0	NR	NR	0
<i>Federal CERCLIS NFRAP site list</i>								
SEMS-ARCHIVE	0.500		0	2	2	NR	NR	4
<i>Federal RCRA CORRACTS facilities list</i>								
CORRACTS	1.000		0	0	0	0	NR	0
<i>Federal RCRA non-CORRACTS TSD facilities list</i>								
RCRA-TSDF	0.500		0	0	0	NR	NR	0
<i>Federal RCRA generators list</i>								
RCRA-LQG	0.250		0	2	NR	NR	NR	2
RCRA-SQG	0.250		0	0	NR	NR	NR	0
RCRA-VSQG	0.250		1	1	NR	NR	NR	2
<i>Federal institutional controls / engineering controls registries</i>								
LUCIS	0.500		0	0	0	NR	NR	0
US ENG CONTROLS	0.500		0	0	0	NR	NR	0
US INST CONTROLS	0.500		0	0	0	NR	NR	0
<i>Federal ERNS list</i>								
ERNS	0.001		0	NR	NR	NR	NR	0
<i>State- and tribal - equivalent NPL</i>								
WA HSL	1.000		1	1	2	2	NR	6
<i>State- and tribal - equivalent CERCLIS</i>								
WA CSCSL	1.000	1	2	2	6	21	NR	32
<i>State and tribal landfill and/or solid waste disposal site lists</i>								
WA SWF/LF	0.500		0	2	2	NR	NR	4
<i>State and tribal leaking storage tank lists</i>								
WA LUST	0.500		1	0	4	NR	NR	5

MAP FINDINGS SUMMARY

Database	Search Distance (Miles)	Target Property	< 1/8	1/8 - 1/4	1/4 - 1/2	1/2 - 1	> 1	Total Plotted
INDIAN LUST	0.500		0	0	0	NR	NR	0
State and tribal registered storage tank lists								
FEMA UST	0.250		0	0	NR	NR	NR	0
WA UST	0.250		1	1	NR	NR	NR	2
WA AST	0.250		0	0	NR	NR	NR	0
INDIAN UST	0.250		0	0	NR	NR	NR	0
State and tribal institutional control / engineering control registries								
WA INST CONTROL	0.500		0	0	0	NR	NR	0
State and tribal voluntary cleanup sites								
WA ICR	0.500		3	0	22	NR	NR	25
WA VCP	0.500		0	1	6	NR	NR	7
INDIAN VCP	0.500		0	0	0	NR	NR	0
WA PTAP	0.500		0	0	1	NR	NR	1
State and tribal Brownfields sites								
WA BROWNFIELDS	0.500		0	0	0	NR	NR	0
ADDITIONAL ENVIRONMENTAL RECORDS								
Local Brownfield lists								
US BROWNFIELDS	0.500		2	0	1	NR	NR	3
Local Lists of Landfill / Solid Waste Disposal Sites								
WA SWRCY	0.500		0	1	0	NR	NR	1
WA SWTIRE	0.500		0	1	0	NR	NR	1
INDIAN ODI	0.500		0	0	0	NR	NR	0
DEBRIS REGION 9	0.500		0	0	0	NR	NR	0
ODI	0.500		0	0	0	NR	NR	0
IHS OPEN DUMPS	0.500		0	0	0	NR	NR	0
Local Lists of Hazardous waste / Contaminated Sites								
US HIST CDL	0.001		0	NR	NR	NR	NR	0
WA ALLSITES	0.500	1	10	19	61	NR	NR	91
WA CDL	0.001		0	NR	NR	NR	NR	0
WA HIST CDL	0.001		0	NR	NR	NR	NR	0
WA CSCSL NFA	0.500		1	1	6	NR	NR	8
US CDL	0.001		0	NR	NR	NR	NR	0
WA PFAS	0.500		0	0	0	NR	NR	0
WA AQUEOUS FOAM	0.500		0	1	1	NR	NR	2
Local Land Records								
LIENS 2	0.001		0	NR	NR	NR	NR	0
Records of Emergency Release Reports								
HMIRS	0.001		0	NR	NR	NR	NR	0

MAP FINDINGS SUMMARY

Database	Search Distance (Miles)	Target Property	< 1/8	1/8 - 1/4	1/4 - 1/2	1/2 - 1	> 1	Total Plotted
WA SPILLS	0.001		0	NR	NR	NR	NR	0
WA SPILLS 90	0.001		0	NR	NR	NR	NR	0
Other Ascertainable Records								
RCRA NonGen / NLR	0.250	1	1	9	NR	NR	NR	11
FUDS	1.000		0	0	0	0	NR	0
DOD	1.000		0	0	0	0	NR	0
SCRD DRYCLEANERS	0.500		0	0	0	NR	NR	0
US FIN ASSUR	0.001		0	NR	NR	NR	NR	0
EPA WATCH LIST	0.001		0	NR	NR	NR	NR	0
2020 COR ACTION	0.250		0	0	NR	NR	NR	0
TSCA	0.001		0	NR	NR	NR	NR	0
TRIS	0.001		0	NR	NR	NR	NR	0
SSTS	0.001		0	NR	NR	NR	NR	0
ROD	1.000		0	0	0	0	NR	0
RMP	0.001		0	NR	NR	NR	NR	0
RAATS	0.001		0	NR	NR	NR	NR	0
PRP	0.001		0	NR	NR	NR	NR	0
PADS	0.001		0	NR	NR	NR	NR	0
ICIS	0.001		0	NR	NR	NR	NR	0
FTTS	0.001		0	NR	NR	NR	NR	0
MLTS	0.001		0	NR	NR	NR	NR	0
COAL ASH DOE	0.001		0	NR	NR	NR	NR	0
COAL ASH EPA	0.500		0	0	0	NR	NR	0
PCB TRANSFORMER	0.001		0	NR	NR	NR	NR	0
RADINFO	0.001		0	NR	NR	NR	NR	0
HIST FTTS	0.001		0	NR	NR	NR	NR	0
DOT OPS	0.001		0	NR	NR	NR	NR	0
CONSENT	1.000		0	0	0	0	NR	0
INDIAN RESERV	1.000		0	0	0	0	NR	0
FUSRAP	1.000		0	0	0	0	NR	0
UMTRA	0.500		0	0	0	NR	NR	0
LEAD SMELTERS	0.001		0	NR	NR	NR	NR	0
US AIRS	0.001		0	NR	NR	NR	NR	0
US MINES	0.250		0	0	NR	NR	NR	0
ABANDONED MINES	0.250		0	0	NR	NR	NR	0
FINDS	0.001		0	NR	NR	NR	NR	0
UXO	1.000		0	0	0	0	NR	0
ECHO	0.001		0	NR	NR	NR	NR	0
DOCKET HWC	0.001		0	NR	NR	NR	NR	0
FUELS PROGRAM	0.250		0	0	NR	NR	NR	0
WA AIRS	0.001		0	NR	NR	NR	NR	0
WA ASBESTOS	0.001		0	NR	NR	NR	NR	0
WA COAL ASH	0.500		0	0	0	NR	NR	0
WA DRYCLEANERS	0.250		0	0	NR	NR	NR	0
WA Financial Assurance	0.001		0	NR	NR	NR	NR	0
CA HAZNET	TP		NR	NR	NR	NR	NR	0
WA Inactive Drycleaners	0.250		0	0	NR	NR	NR	0
WA MANIFEST	0.250		2	3	NR	NR	NR	5
WA NPDES	0.001	1	0	NR	NR	NR	NR	1
WA UIC	0.001		0	NR	NR	NR	NR	0

MAP FINDINGS SUMMARY

Database	Search Distance (Miles)	Target Property	< 1/8	1/8 - 1/4	1/4 - 1/2	1/2 - 1	> 1	Total Plotted
MINES MRDS	0.001		0	NR	NR	NR	NR	0
<u>EDR HIGH RISK HISTORICAL RECORDS</u>								
<i>EDR Exclusive Records</i>								
EDR MGP	1.000		0	0	0	0	NR	0
EDR Hist Auto	0.125		2	NR	NR	NR	NR	2
EDR Hist Cleaner	0.125		0	NR	NR	NR	NR	0
<u>EDR RECOVERED GOVERNMENT ARCHIVES</u>								
<i>Exclusive Recovered Govt. Archives</i>								
WA RGA HWS	0.001	1	0	NR	NR	NR	NR	1
WA RGA LF	0.001		0	NR	NR	NR	NR	0
WA RGA LUST	0.001		0	NR	NR	NR	NR	0
- Totals --		5	27	47	114	23	0	216

NOTES:

TP = Target Property

NR = Not Requested at this Search Distance

Sites may be listed in more than one database

Map ID
Direction
Distance
Elevation

MAP FINDINGS

Site

Database(s)

EDR ID Number
EPA ID Number

A1
Target
Property

GREEN RIVER AUTO WRECKING
25923 78TH AVE S
KENT, WA

WA RGA HWS
S115342744
N/A

Site 1 of 2 in cluster A

Actual:
38 ft.

RGA HWS:

2012 GREEN RIVER AUTO WRECKING 25923 78TH AVE S

A2
Target
Property

GREEN RIVER AUTO WRECKING
25923 78TH AVE S
KENT, WA 98032

WA CSCSL
WA ALLSITES
RCRA NonGen / NLR
WA NPDES
1001491230
WAR000002469

Site 2 of 2 in cluster A

Actual:
38 ft.

CSCSL:

Name: GREEN RIVER AUTO WRECKING
Address: 25923 78TH AVE S
City,State,Zip: KENT, WA 98032
Facility ID: 58738426
Region: Northwest
Lat/Long: 47.36951 / -122.23622
Clean Up Siteid: 3433
Site Status: Awaiting Cleanup
Contaminant Name: Conventional Contaminants, Organic
Alternate Site Names: B & B Partnership Area BB4
Site Rank: Not reported
Has Institutional Control: Not reported
Past VCP: Not reported
Current VCP: Not reported
Ground Water: Not reported
Surface Water: Not reported
Soil: Suspected
Sediment: Not reported
Air: Not reported
Bedrock: Not reported
Responsible Unit: Northwest

Name: GREEN RIVER AUTO WRECKING
Address: 25923 78TH AVE S
City,State,Zip: KENT, WA 98032
Facility ID: 58738426
Region: Northwest
Lat/Long: 47.36951 / -122.23622
Clean Up Siteid: 3433
Site Status: Awaiting Cleanup
Contaminant Name: Metals - Other
Alternate Site Names: B & B Partnership Area BB4
Site Rank: Not reported
Has Institutional Control: Not reported
Past VCP: Not reported
Current VCP: Not reported
Ground Water: Suspected
Surface Water: Not reported
Soil: Suspected
Sediment: Not reported
Air: Not reported
Bedrock: Not reported

Map ID
Direction
Distance
Elevation

MAP FINDINGS

Site

Database(s)

EDR ID Number
EPA ID Number

GREEN RIVER AUTO WRECKING (Continued)

1001491230

Responsible Unit: Northwest

Name: GREEN RIVER AUTO WRECKING
Address: 25923 78TH AVE S
City,State,Zip: KENT, WA 98032
Facility ID: 58738426
Region: Northwest
Lat/Long: 47.36951 / -122.23622
Clean Up Siteid: 3433
Site Status: Awaiting Cleanup
Contaminant Name: Metals Priority Pollutants
Alternate Site Names: B & B Partnership Area BB4
Site Rank: Not reported
Has Institutional Control: Not reported
Past VCP: Not reported
Current VCP: Not reported
Ground Water: Suspected
Surface Water: Not reported
Soil: Suspected
Sediment: Not reported
Air: Not reported
Bedrock: Not reported
Responsible Unit: Northwest

Name: GREEN RIVER AUTO WRECKING
Address: 25923 78TH AVE S
City,State,Zip: KENT, WA 98032
Facility ID: 58738426
Region: Northwest
Lat/Long: 47.36951 / -122.23622
Clean Up Siteid: 3433
Site Status: Awaiting Cleanup
Contaminant Name: Non-Halogenated Solvents
Alternate Site Names: B & B Partnership Area BB4
Site Rank: Not reported
Has Institutional Control: Not reported
Past VCP: Not reported
Current VCP: Not reported
Ground Water: Not reported
Surface Water: Not reported
Soil: Suspected
Sediment: Not reported
Air: Not reported
Bedrock: Not reported
Responsible Unit: Northwest

Name: GREEN RIVER AUTO WRECKING
Address: 25923 78TH AVE S
City,State,Zip: KENT, WA 98032
Facility ID: 58738426
Region: Northwest
Lat/Long: 47.36951 / -122.23622
Clean Up Siteid: 3433
Site Status: Awaiting Cleanup
Contaminant Name: Petroleum Products-Unspecified
Alternate Site Names: B & B Partnership Area BB4
Site Rank: Not reported

Map ID
Direction
Distance
Elevation

MAP FINDINGS

Site

Database(s)

EDR ID Number
EPA ID Number

GREEN RIVER AUTO WRECKING (Continued)

1001491230

Has Institutional Control: Not reported
Past VCP: Not reported
Current VCP: Not reported
Ground Water: Suspected
Surface Water: Not reported
Soil: Not reported
Sediment: Not reported
Air: Not reported
Bedrock: Not reported
Responsible Unit: Northwest

Name: GREEN RIVER AUTO WRECKING
Address: 25923 78TH AVE S
City,State,Zip: KENT, WA 98032
Facility ID: 58738426
Region: Northwest
Lat/Long: 47.36951 / -122.23622
Clean Up Siteid: 3433
Site Status: Awaiting Cleanup
Contaminant Name: Petroleum-Other
Alternate Site Names: B & B Partnership Area BB4
Site Rank: Not reported
Has Institutional Control: Not reported
Past VCP: Not reported
Current VCP: Not reported
Ground Water: Not reported
Surface Water: Not reported
Soil: Suspected
Sediment: Not reported
Air: Not reported
Bedrock: Not reported
Responsible Unit: Northwest

ALLSITES:

Name: SPECIALTY INTEREST AUTO WORKS INC
Facility Id: 18589

Name: GREEN RIVER AUTO WRECKING
Facility Id: 58738426

Interaction: 53323
Interaction 1: I
Interaction 2: SCS
Ecology Program: TOXICS
Program Data: ISIS
Facility Alt.: Green River Auto Wrecking
Program ID: Not reported
Date Interaction: 1997-07-13 00:00:00
Date Interaction 3: State Cleanup Site
Latitude: 47.369504384999999
Longitude: -122.23620517800001

Interaction: 79227
Interaction 1: A
Interaction 2: RSVP
Ecology Program: HAZWASTE

Map ID
Direction
Distance
Elevation

MAP FINDINGS

Site

Database(s)

EDR ID Number
EPA ID Number

GREEN RIVER AUTO WRECKING (Continued)

1001491230

Program Data: RSVP
Facility Alt.: Special Interest Auto Wrecking
Program ID: Not reported
Date Interaction: 2008-10-16 00:00:00
Date Interaction 3: Revised Site Visit Progra
Latitude: 47.369504384999999
Longitude: -122.23620517800001

Interaction: 53322
Interaction 1: I
Interaction 2: HWG
Ecology Program: HAZWASTE
Program Data: TURBOWASTE
Facility Alt.: Not reported
Program ID: WAR000002469
Date Interaction: 1995-05-16 00:00:00
Date Interaction 3: Hazardous Waste Generator
Latitude: 47.369504384999999
Longitude: -122.23620517800001

RCRA NonGen / NLR:

Date Form Received by Agency: 1996-02-28 00:00:00.0
Handler Name: GREEN RIVER AUTO WRECKING
Handler Address: 25923 78TH AVE S
Handler City,State,Zip: KENT, WA 98032-7363
EPA ID: WAR000002469
Contact Name: SEE PAPER COPY
Contact Address: 25923 78TH AVE S
Contact City,State,Zip: KENT, WA 98032-7363
Contact Telephone: 000-000-0000
Contact Fax: Not reported
Contact Email: Not reported
Contact Title: Not reported
EPA Region: 10
Land Type: Not reported
Federal Waste Generator Description: Not a generator, verified
Non-Notifier: Not reported
Biennial Report Cycle: Not reported
Accessibility: Not reported
Active Site Indicator: Not reported
State District Owner: WA
State District: NWRO
Mailing Address: 25923 78TH AVE S
Mailing City,State,Zip: KENT, WA 98032-7363
Owner Name: SEE PAPER COPY
Owner Type: Private
Operator Name: SEE PAPER COPY
Operator Type: Private
Short-Term Generator Activity: No
Importer Activity: No
Mixed Waste Generator: No
Transporter Activity: No
Transfer Facility Activity: No
Recycler Activity with Storage: No
Small Quantity On-Site Burner Exemption: No

Map ID
Direction
Distance
Elevation

MAP FINDINGS

Site

Database(s)

EDR ID Number
EPA ID Number

GREEN RIVER AUTO WRECKING (Continued)

1001491230

Smelting Melting and Refining Furnace Exemption:	No
Underground Injection Control:	No
Off-Site Waste Receipt:	No
Universal Waste Indicator:	No
Universal Waste Destination Facility:	No
Federal Universal Waste:	No
Active Site Fed-Reg Treatment Storage and Disposal Facility:	Not reported
Active Site Converter Treatment storage and Disposal Facility:	Not reported
Active Site State-Reg Treatment Storage and Disposal Facility:	Not reported
Active Site State-Reg Handler:	---
Federal Facility Indicator:	Not reported
Hazardous Secondary Material Indicator:	NN
Sub-Part K Indicator:	Not reported
Commercial TSD Indicator:	No
Treatment Storage and Disposal Type:	Not reported
2018 GPRA Permit Baseline:	Not on the Baseline
2018 GPRA Renewals Baseline:	Not on the Baseline
Permit Renewals Workload Universe:	Not reported
Permit Workload Universe:	Not reported
Permit Progress Universe:	Not reported
Post-Closure Workload Universe:	Not reported
Closure Workload Universe:	Not reported
202 GPRA Corrective Action Baseline:	No
Corrective Action Workload Universe:	No
Subject to Corrective Action Universe:	No
Non-TSDFs Where RCRA CA has Been Imposed Universe:	No
TSDFs Potentially Subject to CA Under 3004 (u)/(v) Universe:	No
TSDFs Only Subject to CA under Discretionary Auth Universe:	No
Corrective Action Priority Ranking:	No NCAPS ranking
Environmental Control Indicator:	No
Institutional Control Indicator:	No
Human Exposure Controls Indicator:	N/A
Groundwater Controls Indicator:	N/A
Operating TSDF Universe:	Not reported
Full Enforcement Universe:	Not reported
Significant Non-Complier Universe:	No
Unaddressed Significant Non-Complier Universe:	No
Addressed Significant Non-Complier Universe:	No
Significant Non-Complier With a Compliance Schedule Universe:	No
Financial Assurance Required:	Not reported
Handler Date of Last Change:	2015-12-02 14:08:54.0
Recognized Trader-Importer:	No
Recognized Trader-Exporter:	No
Importer of Spent Lead Acid Batteries:	No
Exporter of Spent Lead Acid Batteries:	No
Recycler Activity Without Storage:	Not reported
Manifest Broker:	Not reported
Sub-Part P Indicator:	No

Handler - Owner Operator:

Owner/Operator Indicator:	PO
Owner/Operator Name:	GREEN RIVER AUTO WRECKING
Legal Status:	Other
Date Became Current:	1996-05-03 00:00:00.
Date Ended Current:	2006-10-18 00:00:00.
Owner/Operator Address:	25923 78TH AVE S

Map ID
Direction
Distance
Elevation

MAP FINDINGS

Site

Database(s)

EDR ID Number
EPA ID Number

GREEN RIVER AUTO WRECKING (Continued)

1001491230

Owner/Operator City,State,Zip:	KENT, WA 98032-7363
Owner/Operator Telephone:	Not reported
Owner/Operator Telephone Ext:	Not reported
Owner/Operator Fax:	Not reported
Owner/Operator Email:	Not reported
Owner/Operator Indicator:	Owner
Owner/Operator Name:	GREEN RIVER AUTO WRECKING
Legal Status:	Private
Date Became Current:	Not reported
Date Ended Current:	Not reported
Owner/Operator Address:	25923 78TH AVE S
Owner/Operator City,State,Zip:	KENT, WA 98032
Owner/Operator Telephone:	000-000-0000
Owner/Operator Telephone Ext:	Not reported
Owner/Operator Fax:	Not reported
Owner/Operator Email:	Not reported
Owner/Operator Indicator:	PP
Owner/Operator Name:	JAPANESE AUTO WRECKING
Legal Status:	Other
Date Became Current:	1999-05-06 00:00:00.
Date Ended Current:	2006-10-18 00:00:00.
Owner/Operator Address:	25923 78TH AVE S
Owner/Operator City,State,Zip:	KENT, WA 98032-7363
Owner/Operator Telephone:	Not reported
Owner/Operator Telephone Ext:	Not reported
Owner/Operator Fax:	Not reported
Owner/Operator Email:	Not reported
Owner/Operator Indicator:	Operator
Owner/Operator Name:	GREEN RIVER AUTO WRECKING
Legal Status:	Private
Date Became Current:	Not reported
Date Ended Current:	Not reported
Owner/Operator Address:	25923 78TH AVE S
Owner/Operator City,State,Zip:	KENT, WA 98032
Owner/Operator Telephone:	000-000-0000
Owner/Operator Telephone Ext:	Not reported
Owner/Operator Fax:	Not reported
Owner/Operator Email:	Not reported
Owner/Operator Indicator:	Operator
Owner/Operator Name:	SEE PAPER COPY
Legal Status:	Private
Date Became Current:	Not reported
Date Ended Current:	Not reported
Owner/Operator Address:	25923 78TH AVE S
Owner/Operator City,State,Zip:	KENT, WA 98032-7363
Owner/Operator Telephone:	000-000-0000
Owner/Operator Telephone Ext:	Not reported
Owner/Operator Fax:	Not reported
Owner/Operator Email:	Not reported
Owner/Operator Indicator:	Owner
Owner/Operator Name:	GREEN RIVER AUTO WRECKING
Legal Status:	Private

Map ID
Direction
Distance
Elevation

MAP FINDINGS

Site

Database(s)

EDR ID Number
EPA ID Number

GREEN RIVER AUTO WRECKING (Continued)

1001491230

Date Became Current: Not reported
Date Ended Current: Not reported
Owner/Operator Address: 25923 78TH AVE S
Owner/Operator City,State,Zip: KENT, WA 98032
Owner/Operator Telephone: 000-000-0000
Owner/Operator Telephone Ext: Not reported
Owner/Operator Fax: Not reported
Owner/Operator Email: Not reported

Owner/Operator Indicator: Owner
Owner/Operator Name: SEE PAPER COPY
Legal Status: Private
Date Became Current: Not reported
Date Ended Current: Not reported
Owner/Operator Address: 25923 78TH AVE S
Owner/Operator City,State,Zip: KENT, WA 98032-7363
Owner/Operator Telephone: 000-000-0000
Owner/Operator Telephone Ext: Not reported
Owner/Operator Fax: Not reported
Owner/Operator Email: Not reported

Historic Generators:

Receive Date: 1996-02-28 00:00:00.0
Handler Name: GREEN RIVER AUTO WRECKING
Federal Waste Generator Description: Not a generator, verified
State District Owner: WA
Large Quantity Handler of Universal Waste: No
Recognized Trader Importer: No
Recognized Trader Exporter: No
Spent Lead Acid Battery Importer: No
Spent Lead Acid Battery Exporter: No
Current Record: Yes
Non Storage Recycler Activity: Not reported
Electronic Manifest Broker: Not reported

Receive Date: 1993-12-31 00:00:00.0
Handler Name: GREEN RIVER AUTO WRECKING
Federal Waste Generator Description: Conditionally Exempt Small Quantity Generator
State District Owner: WA
Large Quantity Handler of Universal Waste: No
Recognized Trader Importer: No
Recognized Trader Exporter: No
Spent Lead Acid Battery Importer: No
Spent Lead Acid Battery Exporter: No
Current Record: No
Non Storage Recycler Activity: Not reported
Electronic Manifest Broker: Not reported

Receive Date: 1996-02-28 00:00:00.0
Handler Name: GREEN RIVER AUTO WRECKING
Federal Waste Generator Description: Conditionally Exempt Small Quantity Generator
State District Owner: WA
Large Quantity Handler of Universal Waste: No
Recognized Trader Importer: Not reported
Recognized Trader Exporter: Not reported
Spent Lead Acid Battery Importer: Not reported
Spent Lead Acid Battery Exporter: Not reported

Map ID
Direction
Distance
Elevation

MAP FINDINGS

Site

Database(s)

EDR ID Number
EPA ID Number

GREEN RIVER AUTO WRECKING (Continued)

1001491230

Current Record:	No
Non Storage Recycler Activity:	Not reported
Electronic Manifest Broker:	Not reported
Receive Date:	1997-06-09 00:00:00.0
Handler Name:	GREEN RIVER AUTO WRECKING
Federal Waste Generator Description:	Conditionally Exempt Small Quantity Generator
State District Owner:	WA
Large Quantity Handler of Universal Waste:	No
Recognized Trader Importer:	No
Recognized Trader Exporter:	No
Spent Lead Acid Battery Importer:	No
Spent Lead Acid Battery Exporter:	No
Current Record:	No
Non Storage Recycler Activity:	Not reported
Electronic Manifest Broker:	Not reported

List of NAICS Codes and Descriptions:

NAICS Code:	811111
NAICS Description:	GENERAL AUTOMOTIVE REPAIR

Facility Has Received Notices of Violations:

Violations:	No Violations Found
-------------	---------------------

Evaluation Action Summary:

Evaluations:	No Evaluations Found
--------------	----------------------

NPDES:

Name:	SPECIALTY INTEREST AUTO WORKS, INC.
Address:	25923 78TH AVE S
City,State,Zip:	KENT, WA 98032
Facility Status:	Active
Facility Type:	Industrial SW GP
Admin Region:	Headquarters
Date Issued:	11/20/2019
Latitude:	47.36840309
Longitude:	-122.237456
Permit ID:	WAR126144
Permit Version:	1
Permit Status:	Active
Permit SubStatus:	Coverage Issued
Ecology Contact:	Tracie Walters
WRIA:	Duwamish-Green
Permit Expiration Date:	12/31/2024
Effective Date:	01/01/2020
Days to Expiration:	-1449

Map ID
Direction
Distance
Elevation

MAP FINDINGS

Site

Database(s)

EDR ID Number
EPA ID Number

3
NE
< 1/8
0.009 mi.
49 ft.

KING COUNTY DOT RSD ALVORD T BRIDGE
ALVORD T BRIDGE 78TH AVE S
KENT, WA 98032

WA ALLSITES
WA MANIFEST

S114529201
N/A

Relative:
Lower
Actual:
25 ft.

ALLSITES:

Name: KING COUNTY DOT RSD ALVORD T BRIDGE
Facility Id: 7944

Interaction: 106066
Interaction 1: I
Interaction 2: HWG
Ecology Program: HAZWASTE
Program Data: TURBOWASTE
Facility Alt.: King County DOT RSD Alvord T Bridge
Program ID: WAH000044146
Date Interaction: 2013-09-05 00:00:00
Date Interaction 3: Hazardous Waste Generator
Latitude: 47.369723098000001
Longitude: -122.235928861

WA MANIFEST:

Name: KING COUNTY DOT RSD ALVORD T BRIDGE
Address: ALVORD T BRIDGE 78TH AVE S
City,State,Zip: KENT, WA 98032
Facility Address 2: Not reported
Facility ID: 7944
EPA ID: WAH000044146
NAICS: 237310
State Waste Code Desc: Not reported
Federal Waste Code Desc: D008
Form Comm: Not reported
Data Year: 2013
Permit by Rule: False
Mailing Address 2: MS KSC-TR-0231
Treatment by Generator: False
Mixed Radioactive Waste: False
Importer of Hazardous Waste: False
Immediate Recycler: False
Treatment/Storage/Disposal/Recycling Facility: False
Generator of Dangerous Fuel Waste: False
Generator Marketing to Burner: False
Other Marketers (i.e., blender, distributor, etc.): False
Utility Boiler Burner: False
Industry Boiler Burner: False
Industrial Furnace: False
Smelter Defferal: False
Universal Waste: Not reported
Off-Specification: Not reported
LN Address 2: MS KSC-TR-0231
Tax Reg #: 602286010
Business Type: Bridge Demolition
Mail Name: King County DOT RSD
Mailing Address: 201 S Jackson St
Mailing City,State,Zip: Seattle, WA 98104
Legal Organization Name: King County DOT RSD
Legal Organization Type: County

Map ID
Direction
Distance
Elevation

MAP FINDINGS

Site

Database(s)

EDR ID Number
EPA ID Number

KING COUNTY DOT RSD ALVORD T BRIDGE (Continued)

S114529201

Legal Contact:	Not reported
Legal Address:	201 S Jackson St
Legal Address 2:	MS KSC-TR-0231
Legal City,State,Zip:	Seattle, WA 98104
Legal Phone Number:	206-296-8747
Legal Effective Date:	Not reported
Land Organization Name:	King County DOT RSD
Land Organization Type:	County
Land Contact:	Not reported
Land Address:	201 S Jackson St
Land City,State,Zip:	Seattle, WA 98104
Land Phone Number:	206-296-8747
Operator Organization Name:	King County DOT RSD
Operator Organization Type:	County
Operator:	Larry Jaramillo
Operator Address:	201 S Jackson St
Operator Address 2:	MS KSC-TR-0231
Operator City,State,Zip:	Seattle, WA 98104
Operator Phone Number:	206-205-5230
Operator Effective Date:	Not reported
Site Contact:	Larry Jaramillo
Site Contact Address:	201 S Jackson St
Contact City,State,Zip:	Seattle, WA 98104
Site Contact Phone Number:	206-205-5230
Site Contact Email:	Larry.Jaramillo@kingcounty.gov
Gen Status Code:	SQG
Monthly Generation:	False
Batch Generation:	True
One Time Generation:	False
Transport Own Waste:	False
Transports Other Waste:	False
Recycler Onsite:	False
Transfer Facility:	False
Other Exemption:	Not reported
UW Battery Gen:	False
Used Oil Transporter:	False
Used Oil Transfer Facility:	False
Used Oil Processor:	False
Used Oil Refiner:	False
Used Oil Fuel Marketer Directs Shipments:	False
Used Oil Fuel Marketer Meets Specs:	False
Site Contact Address 2:	MS KSC-TR-0231
SIC Code:	Not reported
CRK Number:	Not reported
Active:	Not reported
CAS Number:	Not reported
Chemical Name:	Not reported
EHS:	Not reported
EHS CAS Number:	Not reported
EHS Name:	Not reported

Map ID
Direction
Distance
Elevation

MAP FINDINGS

EDR ID Number
EPA ID Number

B4
WNW
< 1/8
0.033 mi.
174 ft.
Site 1 of 2 in cluster B

WA ALLSITES **S110037189**
N/A

Relative: ALLSITES:
Lower Name: ALFASTAR TOWING
Actual: Facility Id: 12903
28 ft.

Interaction: 88094
Interaction 1: I
Interaction 2: LSC
Ecology Program: HAZWASTE
Program Data: LSC
Facility Alt.: Alfatar Towing
Program ID: Not reported
Date Interaction: 2009-09-29 00:00:00
Date Interaction 3: Local Source Cntrl 7/09-3
Latitude: 47.369634384999998
Longitude: -122.238800177

5
NNW
< 1/8
0.044 mi.
234 ft.

WA ALLSITES **S125715726**
WA NPDES **N/A**

Relative: ALLSITES:
Lower Name: A1 PALLETS INC KENT
Actual: Facility Id: 40478
31 ft.

NPDES:
Name: A1 PALLETS INC KENT
Address: 7752 S 259TH ST
City,State,Zip: KENT, WA 98032
Facility Status: Not reported
Facility Type: Industrial SW GP
Admin Region: Headquarters
Date Issued: 11/20/2019
Latitude: Not reported
Longitude: Not reported
Permit ID: WAR308565
Permit Version: Not reported
Permit Status: Active
Permit SubStatus: Not reported
Ecology Contact: Not reported
WRIA: Not reported
Permit Expiration Date: 12/31/2024
Effective Date: 01/01/2020
Days to Expiration: -1449

Map ID
Direction
Distance
Elevation

MAP FINDINGS

Site

Database(s)

EDR ID Number
EPA ID Number

B6
WNW
< 1/8
0.048 mi.
256 ft.
SIGNAL ELECTRIC
5TH AVE S & S 259TH ST
KENT, WA 98032
Site 2 of 2 in cluster B

WA ALLSITES **S110038987**
N/A

Relative:
Lower
Actual:
32 ft.

ALLSITES:

Name: SIGNAL ELECTRIC
Facility Id: 9563
Interaction: 85831
Interaction 1: I
Interaction 2: CONSTSWGP
Ecology Program: WATQUAL
Program Data: PARIS
Facility Alt.: SIGNAL ELECTRIC
Program ID: WAR011292
Date Interaction: 2008-12-31 00:00:00
Date Interaction 3: Construction SW GP
Latitude: 47.371694384000001
Longitude: -122.238985177

7
South
< 1/8
0.056 mi.
297 ft.
BB5 & BB7 PARTNERSHIP PROPERTIES
W OF 78TH AVE S N OF S 262ND ST
KENT, WA 98032

WA CSCSL **S109052556**
WA ALLSITES **N/A**

Relative:
Lower
Actual:
34 ft.

CSCSL:

Name: BB5 & BB7 PARTNERSHIP PROPERTIES
Address: W OF 78TH AVE S N OF S 262ND ST
City,State,Zip: KENT, WA 98032
Facility ID: 1172217
Region: Northwest
Lat/Long: 47.367869529267 / -122.2372097557
Clean Up Siteid: 1375
Site Status: Cleanup Started
Contaminant Name: Petroleum Products-Unspecified
Alternate Site Names: Not reported
Site Rank: Not reported
Has Institutional Control: Not reported
Past VCP: True
Current VCP: Not reported
Ground Water: Confirmed Above Cleanup Levels
Surface Water: Not reported
Soil: Confirmed Above Cleanup Levels
Sediment: Not reported
Air: Not reported
Bedrock: Not reported
Responsible Unit: Northwest

ALLSITES:

Name: BB5 & BB7 PARTNERSHIP PROPERTIES
Facility Id: 1172217
Interaction: 7959
Interaction 1: A
Interaction 2: VOLCLNST

Map ID
Direction
Distance
Elevation

MAP FINDINGS

Site

Database(s)

EDR ID Number
EPA ID Number

BB5 & BB7 PARTNERSHIP PROPERTIES (Continued)

S109052556

Ecology Program: TOXICS
Program Data: ISIS
Facility Alt.: BB5 & BB7 Partnership Properties
Program ID: NW1863
Date Interaction: 2007-12-19 00:00:00
Date Interaction 3: Voluntary Cleanup Sites
Latitude: 47.367864060000002
Longitude: -122.23720061

C8
WNW
< 1/8
0.086 mi.
456 ft.
Relative:
Lower
Actual:
36 ft.

OLYMPIC PIPELINE 1989 KENT BLOCK VALVE RELEASE
S. 259TH ST. & INTERURBAN TRAIL
KENT, WA 98032
Site 1 of 3 in cluster C

WA ICR S105454660
N/A

ICR:
Date Ecology Received Report: 11/02/01
Contaminants Found at Site: Petroleum products
Media Contaminated: Groundwater

C9
WNW
< 1/8
0.086 mi.
456 ft.
Relative:
Lower
Actual:
36 ft.

OLYMPIC PIPELINE 1989 KENT BLOCK VALVE RELEASE
S. 259TH ST. & INTERURBAN TRAIL
KENT, WA 98032
Site 2 of 3 in cluster C

WA ICR S105454221
N/A

ICR:
Date Ecology Received Report: 11/01/99
Contaminants Found at Site: Petroleum products
Media Contaminated: Groundwater

C10
WNW
< 1/8
0.086 mi.
456 ft.
Relative:
Lower
Actual:
36 ft.

OLYMPIC PIPELINE COMPANY
S. 259TH ST. & INTERURBAN TRAIL
KENT, WA 98032
Site 3 of 3 in cluster C

WA ICR S105454671
N/A

ICR:
Date Ecology Received Report: 01/03/02
Contaminants Found at Site: Non-halogenated solvents
Media Contaminated: Groundwater

D11
NNE
< 1/8
0.092 mi.
484 ft.
Relative:
Lower
Actual:
34 ft.

EFCO WAREHOUSE
1004 3RD AVE S
KENT, WA 98032
Site 1 of 3 in cluster D

WA ALLSITES S110036448
N/A

ALLSITES:
Name: EFCO WAREHOUSE
Facility Id: 11137

Interaction: 84765
Interaction 1: I
Interaction 2: CONSTSWGP

Map ID
Direction
Distance
Elevation

MAP FINDINGS

Site

Database(s)

EDR ID Number
EPA ID Number

EFCO WAREHOUSE (Continued)

S110036448

Ecology Program:	WATQUAL
Program Data:	PARIS
Facility Alt.:	EFCO WAREHOUSE
Program ID:	WAR009512
Date Interaction:	2007-07-03 00:00:00
Date Interaction 3:	Construction SW GP
Latitude:	47.370794384
Longitude:	-122.23598517800001
Interaction:	119310
Interaction 1:	A
Interaction 2:	HWG
Ecology Program:	HAZWASTE
Program Data:	TURBOWASTE
Facility Alt.:	EFCO Kent
Program ID:	WAH000051454
Date Interaction:	2016-08-26 00:00:00
Date Interaction 3:	Hazardous Waste Generator
Latitude:	47.370794384
Longitude:	-122.23598517800001

D12
NNE
< 1/8
0.092 mi.
484 ft.

EFCO KENT
1004 3RD AVE S
KENT, WA 98032

WA MANIFEST **S121931269**
N/A

Site 2 of 3 in cluster D

Relative:
Lower

Actual:
34 ft.

WA MANIFEST:	
Name:	EFCO KENT
Address:	1004 3RD AVE S
City,State,Zip:	KENT, WA 98032
Facility Address 2:	Not reported
Facility ID:	11137
EPA ID:	WAH000051454
NAICS:	238290
State Waste Code Desc:	Not reported
Federal Waste Code Desc:	F003,F005,D001,D005,D006,D007
Form Comm:	Not reported
Data Year:	2017
Permit by Rule:	False
Mailing Address 2:	Not reported
Treatment by Generator:	False
Mixed Radioactive Waste:	False
Importer of Hazardous Waste:	False
Immediate Recycler:	False
Treatment/Storage/Disposal/Recycling Facility:	False
Generator of Dangerous Fuel Waste:	False
Generator Marketing to Burner:	False
Other Marketers (i.e., blender, distributor, etc.):	False
Utility Boiler Burner:	False
Industry Boiler Burner:	False
Industrial Furnace:	False
Smelter Defferal:	False
Universal Waste:	Not reported
Off-Specification:	Not reported
LN Address 2:	Not reported

Map ID
Direction
Distance
Elevation

MAP FINDINGS

Site

Database(s)

EDR ID Number
EPA ID Number

EFCO KENT (Continued)

S121931269

Tax Reg #:	601291725
Business Type:	light recon ditioning
Mail Name:	EFCO
Mailing Address:	1800 NE Broadway Ave
Mailing City,State,Zip:	Des Moines, ID 50313-2644
Legal Organization Name:	EFCO
Legal Organization Type:	Private
Legal Contact:	Not reported
Legal Address:	1800 NE Broadway Ave
Legal Address 2:	Not reported
Legal City,State,Zip:	Des Moines, ID 50313-2644
Legal Phone Number:	515-266-1141
Legal Effective Date:	01/01/1981
Land Organization Name:	EFCO
Land Organization Type:	Private
Land Contact:	Not reported
Land Address:	1800 NE Broadway Ave
Land City,State,Zip:	Des Moines, ID 50313-2644
Land Phone Number:	515-266-1141
Operator Organization Name:	EFCO
Operator Organization Type:	Private
Operator:	Not reported
Operator Address:	1004 3rd Ave S
Operator Address 2:	Not reported
Operator City,State,Zip:	Kent, WA 98032
Operator Phone Number:	253-852-3800
Operator Effective Date:	01/01/1981
Site Contact:	Jose Guerrero
Site Contact Address:	1004 3rd Ave S
Contact City,State,Zip:	Kent, WA 98032
Site Contact Phone Number:	253-852-3800
Site Contact Email:	jose.guerrero@efcoforms.com
Gen Status Code:	SQG
Monthly Generation:	True
Batch Generation:	False
One Time Generation:	False
Transport Own Waste:	False
Tranports Other Waste:	False
Recycler Onsite:	False
Transfer Facility:	False
Other Exemption:	Not reported
UW Battery Gen:	False
Used Oil Transporter:	False
Used Oil Transfer Facility:	False
Used Oil Processor:	False
Used Oil Refiner:	False
Used Oil Fuel Marketer Directs Shipments:	False
Used Oil Fuel Marketer Meets Specs:	False
Site Contact Address 2:	Not reported
SIC Code:	Not reported
CRK Number:	Not reported
Active:	Not reported
CAS Number:	Not reported
Chemical Name:	Not reported
EHS:	Not reported
EHS CAS Number:	Not reported
EHS Name:	Not reported

Map ID
Direction
Distance
Elevation

MAP FINDINGS

Site Database(s) EDR ID Number
EPA ID Number

D13 **EFCO KENT** **RCRA-VSQQ** **1019326892**
NNE **1004 3RD AVE S** **WAH000051454**
< 1/8 **KENT, WA 98032**
0.092 mi.
484 ft. **Site 3 of 3 in cluster D**

Relative:
Lower

RCRA-VSQQ:

Actual:
34 ft.

Date Form Received by Agency: 2019-03-22 00:00:00.0
Handler Name: EFCO KENT
Handler Address: 1004 3RD AVE S
Handler City,State,Zip: KENT, WA 98032
EPA ID: WAH000051454
Contact Name: JOSE GUERRERO
Contact Address: 1004 3RD AVE S
Contact City,State,Zip: KENT, WA 98032
Contact Telephone: 253-852-3800
Contact Fax: Not reported
Contact Email: JOSE.GUERRERO@EFCOFORMS.COM
Contact Title: Not reported
EPA Region: 10
Land Type: Private
Federal Waste Generator Description: Conditionally Exempt Small Quantity Generator
Non-Notifier: Not reported
Biennial Report Cycle: Not reported
Accessibility: Not reported
Active Site Indicator: Handler Activities
State District Owner: WA
State District: NWRO
Mailing Address: 1800 NE BROADWAY AVE
Mailing City,State,Zip: DES MOINES, ID 50313
Owner Name: EFCO
Owner Type: Private
Operator Name: EFCO
Operator Type: Private
Short-Term Generator Activity: No
Importer Activity: No
Mixed Waste Generator: No
Transporter Activity: No
Transfer Facility Activity: No
Recycler Activity with Storage: No
Small Quantity On-Site Burner Exemption: No
Smelting Melting and Refining Furnace Exemption: No
Underground Injection Control: No
Off-Site Waste Receipt: No
Universal Waste Indicator: No
Universal Waste Destination Facility: No
Federal Universal Waste: No
Active Site Fed-Reg Treatment Storage and Disposal Facility: Not reported
Active Site Converter Treatment storage and Disposal Facility: Not reported
Active Site State-Reg Treatment Storage and Disposal Facility: Not reported
Active Site State-Reg Handler: ---
Federal Facility Indicator: Not reported
Hazardous Secondary Material Indicator: NN
Sub-Part K Indicator: Not reported
Commercial TSD Indicator: No
Treatment Storage and Disposal Type: Not reported
2018 GPRA Permit Baseline: Not on the Baseline
2018 GPRA Renewals Baseline: Not on the Baseline
Permit Renewals Workload Universe: Not reported

Map ID
Direction
Distance
Elevation

MAP FINDINGS

Site

Database(s)

EDR ID Number
EPA ID Number

EFCO KENT (Continued)

1019326892

Permit Workload Universe:	Not reported
Permit Progress Universe:	Not reported
Post-Closure Workload Universe:	Not reported
Closure Workload Universe:	Not reported
202 GPRA Corrective Action Baseline:	No
Corrective Action Workload Universe:	No
Subject to Corrective Action Universe:	No
Non-TSDFs Where RCRA CA has Been Imposed Universe:	No
TSDFs Potentially Subject to CA Under 3004 (u)/(v) Universe:	No
TSDFs Only Subject to CA under Discretionary Auth Universe:	No
Corrective Action Priority Ranking:	No NCAPS ranking
Environmental Control Indicator:	No
Institutional Control Indicator:	No
Human Exposure Controls Indicator:	N/A
Groundwater Controls Indicator:	N/A
Operating TSDF Universe:	Not reported
Full Enforcement Universe:	Not reported
Significant Non-Complier Universe:	No
Unaddressed Significant Non-Complier Universe:	No
Addressed Significant Non-Complier Universe:	No
Significant Non-Complier With a Compliance Schedule Universe:	No
Financial Assurance Required:	Not reported
Handler Date of Last Change:	2019-04-12 19:54:38.0
Recognized Trader-Importer:	No
Recognized Trader-Exporter:	No
Importer of Spent Lead Acid Batteries:	No
Exporter of Spent Lead Acid Batteries:	No
Recycler Activity Without Storage:	No
Manifest Broker:	No
Sub-Part P Indicator:	No

Hazardous Waste Summary:

Waste Code:	D001
Waste Description:	IGNITABLE WASTE

Waste Code:	D005
Waste Description:	BARIUM

Waste Code:	D006
Waste Description:	CADMIUM

Waste Code:	D007
Waste Description:	CHROMIUM

Waste Code:	F003
Waste Description:	THE FOLLOWING SPENT NONHALOGENATED SOLVENTS: XYLENE, ACETONE, ETHYL ACETATE, ETHYL BENZENE, ETHYL ETHER, METHYL ISOBUTYL KETONE, N-BUTYL ALCOHOL, CYCLOHEXANONE, AND METHANOL; ALL SPENT SOLVENT MIXTURES/BLENDS CONTAINING, BEFORE USE, ONLY THE ABOVE SPENT NONHALOGENATED SOLVENTS; AND ALL SPENT SOLVENT MIXTURES/BLENDS CONTAINING, BEFORE USE, ONE OR MORE OF THE ABOVE NONHALOGENATED SOLVENTS, AND A TOTAL OF TEN PERCENT OR MORE (BY VOLUME) OF ONE OR MORE OF THOSE SOLVENTS LISTED IN F001, F002, F004, AND F005; AND STILL BOTTOMS FROM THE RECOVERY OF THESE SPENT SOLVENTS AND SPENT SOLVENT MIXTURES.

Map ID
Direction
Distance
Elevation

MAP FINDINGS

Site

Database(s)

EDR ID Number
EPA ID Number

EFCO KENT (Continued)

1019326892

Waste Code: F005
Waste Description: THE FOLLOWING SPENT NONHALOGENATED SOLVENTS: TOLUENE, METHYL ETHYL KETONE, CARBON DISULFIDE, ISOBUTANOL, PYRIDINE, BENZENE, 2-ETHOXYETHANOL, AND 2-NITROPROPANE; ALL SPENT SOLVENT MIXTURES/BLENDS CONTAINING, BEFORE USE, A TOTAL OF TEN PERCENT OR MORE (BY VOLUME) OF ONE OR MORE OF THE ABOVE NONHALOGENATED SOLVENTS OR THOSE SOLVENTS LISTED IN F001, F002, OR F004; AND STILL BOTTOMS FROM THE RECOVERY OF THESE SPENT SOLVENTS AND SPENT SOLVENT MIXTURES.

Handler - Owner Operator:

Owner/Operator Indicator:	Operator
Owner/Operator Name:	EFCO KENT
Legal Status:	Private
Date Became Current:	1981-01-01 00:00:00.
Date Ended Current:	Not reported
Owner/Operator Address:	1800 NE BROADWAY AVE
Owner/Operator City,State,Zip:	DES MOINES, ID 50313
Owner/Operator Telephone:	515-266-1141
Owner/Operator Telephone Ext:	Not reported
Owner/Operator Fax:	Not reported
Owner/Operator Email:	Not reported

Owner/Operator Indicator:	Operator
Owner/Operator Name:	EFCO KENT
Legal Status:	Private
Date Became Current:	1981-01-01 00:00:00.
Date Ended Current:	Not reported
Owner/Operator Address:	1800 NE BROADWAY AVE
Owner/Operator City,State,Zip:	DES MOINES, ID 50313
Owner/Operator Telephone:	515-266-1141
Owner/Operator Telephone Ext:	Not reported
Owner/Operator Fax:	Not reported
Owner/Operator Email:	Not reported

Owner/Operator Indicator:	Owner
Owner/Operator Name:	EFCO
Legal Status:	Private
Date Became Current:	2017-12-31 00:00:00.
Date Ended Current:	Not reported
Owner/Operator Address:	1800 NE BROADWAY AVE
Owner/Operator City,State,Zip:	DES MOINES, ID 50313
Owner/Operator Telephone:	515-266-1141
Owner/Operator Telephone Ext:	Not reported
Owner/Operator Fax:	Not reported
Owner/Operator Email:	Not reported

Owner/Operator Indicator:	Owner
Owner/Operator Name:	EFCO
Legal Status:	Private
Date Became Current:	Not reported
Date Ended Current:	Not reported
Owner/Operator Address:	1800 NE BROADWAY AVE
Owner/Operator City,State,Zip:	DES MOINES, ID 50313
Owner/Operator Telephone:	515-266-1141
Owner/Operator Telephone Ext:	Not reported
Owner/Operator Fax:	Not reported
Owner/Operator Email:	Not reported

Map ID
Direction
Distance
Elevation

MAP FINDINGS

Site

Database(s)

EDR ID Number
EPA ID Number

EFCO KENT (Continued)

1019326892

Owner/Operator Indicator: Owner
Owner/Operator Name: EFCO
Legal Status: Private
Date Became Current: Not reported
Date Ended Current: Not reported
Owner/Operator Address: 1800 NE BROADWAY AVE
Owner/Operator City,State,Zip: DES MOINES, ID 50313
Owner/Operator Telephone: 515-266-1141
Owner/Operator Telephone Ext: Not reported
Owner/Operator Fax: Not reported
Owner/Operator Email: Not reported

Owner/Operator Indicator: Owner
Owner/Operator Name: EFCO
Legal Status: Private
Date Became Current: Not reported
Date Ended Current: Not reported
Owner/Operator Address: 1800 NE BROADWAY AVE
Owner/Operator City,State,Zip: DES MOINES, ID 50313
Owner/Operator Telephone: 515-266-1141
Owner/Operator Telephone Ext: Not reported
Owner/Operator Fax: Not reported
Owner/Operator Email: Not reported

Owner/Operator Indicator: Owner
Owner/Operator Name: EFCO
Legal Status: Private
Date Became Current: 1981-01-01 00:00:00.
Date Ended Current: Not reported
Owner/Operator Address: 1800 NE BROADWAY AVE
Owner/Operator City,State,Zip: DES MOINES, ID 50313
Owner/Operator Telephone: 515-266-1141
Owner/Operator Telephone Ext: Not reported
Owner/Operator Fax: Not reported
Owner/Operator Email: Not reported

Owner/Operator Indicator: Operator
Owner/Operator Name: EFCO
Legal Status: Private
Date Became Current: 1981-01-01 00:00:00.
Date Ended Current: Not reported
Owner/Operator Address: 1004 3RD AVE S
Owner/Operator City,State,Zip: KENT, WA 98032
Owner/Operator Telephone: 253-852-3800
Owner/Operator Telephone Ext: Not reported
Owner/Operator Fax: Not reported
Owner/Operator Email: Not reported

Owner/Operator Indicator: Operator
Owner/Operator Name: EFCO KENT
Legal Status: Private
Date Became Current: 1981-01-01 00:00:00.
Date Ended Current: Not reported
Owner/Operator Address: 1800 NE BROADWAY AVE
Owner/Operator City,State,Zip: DES MOINES, ID 50313
Owner/Operator Telephone: 515-266-1141
Owner/Operator Telephone Ext: Not reported

Map ID
Direction
Distance
Elevation

MAP FINDINGS

Site

Database(s)

EDR ID Number
EPA ID Number

EFCO KENT (Continued)

1019326892

Owner/Operator Fax: Not reported
Owner/Operator Email: Not reported

Historic Generators:

Receive Date: 2016-08-26 00:00:00.0
Handler Name: EFCO KENT
Federal Waste Generator Description: Large Quantity Generator
State District Owner: WA
Large Quantity Handler of Universal Waste: No
Recognized Trader Importer: No
Recognized Trader Exporter: No
Spent Lead Acid Battery Importer: No
Spent Lead Acid Battery Exporter: No
Current Record: No
Non Storage Recycler Activity: Not reported
Electronic Manifest Broker: Not reported

Receive Date: 2018-02-22 00:00:00.0
Handler Name: EFCO KENT
Federal Waste Generator Description: Conditionally Exempt Small Quantity Generator
State District Owner: WA
Large Quantity Handler of Universal Waste: No
Recognized Trader Importer: No
Recognized Trader Exporter: No
Spent Lead Acid Battery Importer: No
Spent Lead Acid Battery Exporter: No
Current Record: No
Non Storage Recycler Activity: Not reported
Electronic Manifest Broker: Not reported

Receive Date: 2018-02-22 00:00:00.0
Handler Name: EFCO KENT
Federal Waste Generator Description: Conditionally Exempt Small Quantity Generator
State District Owner: WA
Large Quantity Handler of Universal Waste: No
Recognized Trader Importer: No
Recognized Trader Exporter: No
Spent Lead Acid Battery Importer: No
Spent Lead Acid Battery Exporter: No
Current Record: No
Non Storage Recycler Activity: Not reported
Electronic Manifest Broker: Not reported

Receive Date: 2019-03-22 00:00:00.0
Handler Name: EFCO KENT
Federal Waste Generator Description: Conditionally Exempt Small Quantity Generator
State District Owner: WA
Large Quantity Handler of Universal Waste: No
Recognized Trader Importer: No
Recognized Trader Exporter: No
Spent Lead Acid Battery Importer: No
Spent Lead Acid Battery Exporter: No
Current Record: Yes
Non Storage Recycler Activity: Not reported
Electronic Manifest Broker: Not reported

Map ID
Direction
Distance
Elevation

MAP FINDINGS

Site

Database(s)

EDR ID Number
EPA ID Number

EFCO KENT (Continued)

1019326892

List of NAICS Codes and Descriptions:

NAICS Code: 238290
NAICS Description: OTHER BUILDING EQUIPMENT CONTRACTORS

Facility Has Received Notices of Violations:

Violations: No Violations Found

Evaluation Action Summary:

Evaluations: No Evaluations Found

E14
South
< 1/8
0.093 mi.
489 ft.

B & B PARTNERSHIP AREA BB5
25931 78TH AVE S
KENT, WA 98032

WA HSL
WA CSCSL
WA ALLSITES

1007071427
N/A

Site 1 of 4 in cluster E

Relative:
Lower

HSL:
Name: B & B PARTNERSHIP AREA BB5
Address: Not reported
City,State,Zip: KENT, WA
edr_fstat: WA
edr_fzip: Not reported
edr_fcnty: KING
edr_zip: Not reported
Facility Type: Hazardous Sites List
Facility Status: Awaiting Cleanup
FSID Number: 39484867
Rank: 5
Region: NW
EDR Link ID: 39484867
Region Decode: NORTHWEST REGIONAL OFFICE

Actual:
29 ft.

CSCSL:

Name: B & B PARTNERSHIP AREA BB5
Address: 25931 78TH AVE S
City,State,Zip: KENT, WA 98032
Facility ID: 39484867
Region: Northwest
Lat/Long: 47.36926 / -122.23596
Clean Up Siteid: 2551
Site Status: Awaiting Cleanup
Contaminant Name: Conventional Contaminants, Organic
Alternate Site Names: ASTRO AUTO WRECKING,BOBS USED AUTO PARTS,DELUXE AUTO WRECKING
Site Rank: 5 - Lowest Assessed Risk
Has Institutional Control:Not reported
Past VCP: Not reported
Current VCP: Not reported
Ground Water: Not reported
Surface Water: Not reported
Soil: Suspected
Sediment: Not reported
Air: Not reported
Bedrock: Not reported
Responsible Unit: Northwest

Map ID
Direction
Distance
Elevation

MAP FINDINGS

Site

Database(s)

EDR ID Number
EPA ID Number

B & B PARTNERSHIP AREA BB5 (Continued)

1007071427

Name: B & B PARTNERSHIP AREA BB5
Address: 25931 78TH AVE S
City,State,Zip: KENT, WA 98032
Facility ID: 39484867
Region: Northwest
Lat/Long: 47.36926 / -122.23596
Clean Up Siteid: 2551
Site Status: Awaiting Cleanup
Contaminant Name: Metals - Other
Alternate Site Names: ASTRO AUTO WRECKING,BOBS USED AUTO PARTS,DELUXE AUTO WRECKING
Site Rank: 5 - Lowest Assessed Risk
Has Institutional Control:Not reported
Past VCP: Not reported
Current VCP: Not reported
Ground Water: Suspected
Surface Water: Not reported
Soil: Suspected
Sediment: Not reported
Air: Not reported
Bedrock: Not reported
Responsible Unit: Northwest

Name: B & B PARTNERSHIP AREA BB5
Address: 25931 78TH AVE S
City,State,Zip: KENT, WA 98032
Facility ID: 39484867
Region: Northwest
Lat/Long: 47.36926 / -122.23596
Clean Up Siteid: 2551
Site Status: Awaiting Cleanup
Contaminant Name: Metals Priority Pollutants
Alternate Site Names: ASTRO AUTO WRECKING,BOBS USED AUTO PARTS,DELUXE AUTO WRECKING
Site Rank: 5 - Lowest Assessed Risk
Has Institutional Control:Not reported
Past VCP: Not reported
Current VCP: Not reported
Ground Water: Suspected
Surface Water: Not reported
Soil: Suspected
Sediment: Not reported
Air: Not reported
Bedrock: Not reported
Responsible Unit: Northwest

Name: B & B PARTNERSHIP AREA BB5
Address: 25931 78TH AVE S
City,State,Zip: KENT, WA 98032
Facility ID: 39484867
Region: Northwest
Lat/Long: 47.36926 / -122.23596
Clean Up Siteid: 2551
Site Status: Awaiting Cleanup
Contaminant Name: Non-Halogenated Solvents
Alternate Site Names: ASTRO AUTO WRECKING,BOBS USED AUTO PARTS,DELUXE AUTO WRECKING
Site Rank: 5 - Lowest Assessed Risk
Has Institutional Control:Not reported
Past VCP: Not reported

Map ID
Direction
Distance
Elevation

MAP FINDINGS

Site

Database(s)

EDR ID Number
EPA ID Number

B & B PARTNERSHIP AREA BB5 (Continued)

1007071427

Current VCP: Not reported
Ground Water: Not reported
Surface Water: Not reported
Soil: Suspected
Sediment: Not reported
Air: Not reported
Bedrock: Not reported
Responsible Unit: Northwest

Name: B & B PARTNERSHIP AREA BB5
Address: 25931 78TH AVE S
City,State,Zip: KENT, WA 98032
Facility ID: 39484867
Region: Northwest
Lat/Long: 47.36926 / -122.23596
Clean Up Siteid: 2551
Site Status: Awaiting Cleanup
Contaminant Name: Petroleum Products-Unspecified
Alternate Site Names: ASTRO AUTO WRECKING,BOBS USED AUTO PARTS,DELUXE AUTO WRECKING
Site Rank: 5 - Lowest Assessed Risk
Has Institutional Control: Not reported
Past VCP: Not reported
Current VCP: Not reported
Ground Water: Suspected
Surface Water: Not reported
Soil: Confirmed Above Cleanup Levels
Sediment: Not reported
Air: Not reported
Bedrock: Not reported
Responsible Unit: Northwest

ALLSITES:

Name: B & B PARTNERSHIP AREA BB5
Facility Id: 39484867

Interaction: 42461
Interaction 1: A
Interaction 2: SCS
Ecology Program: TOXICS
Program Data: ISIS
Facility Alt.: B & B Partnership Area BB5
Program ID: Not reported
Date Interaction: 1997-07-19 00:00:00
Date Interaction 3: State Cleanup Site
Latitude: 47.369254384000001
Longitude: -122.235945179

Map ID
Direction
Distance
Elevation

MAP FINDINGS

EDR ID Number
EPA ID Number

15 SSE < 1/8 0.097 mi. 510 ft.	KENT ALIGNMENT FRAME AND AXLE DAVID SCOTT 26117 79TH AVE S KENT, WA		EDR Hist Auto	1009615191 N/A
Relative: Lower	EDR Hist Auto			
Actual: 32 ft.	Year:	Name:	Type:	
	1985	DAVIDS ALIGNMENT FRAME AND AXLE	Automobile Repairing	
	1985	DAVIDS ALIGNMENT	General Automotive Repair Shops	
	1986	DAVIDS ALIGNMENT	General Automotive Repair Shops	
	1987	DAVIDS ALIGNMENT	General Automotive Repair Shops	
	1988	DAVIDS ALIGNMENT	General Automotive Repair Shops	
	1989	DAVIDS ALIGNMENT	General Automotive Repair Shops	
	1990	KENT ALIGORMENT	General Automotive Repair Shops	
	1991	KENT ALIGNMENT FRAME AND AXLE	Automobile Repairing	
	1991	KENT ALIGORMENT	General Automotive Repair Shops	
	1992	KENT ALIGORMENT	General Automotive Repair Shops	
	1993	KENT ALIGORMENT	General Automotive Repair Shops	
	1993	KEES REPAIR SERVICE	General Automotive Repair Shops	
	1994	QUALITY AUTOMOTIVE MOBILE SVC	General Automotive Repair Shops	
	1995	QUALITY AUTOMOTIVE MOBILE INC	General Automotive Repair Shops	
	1996	QUALITY AUTOMOTIVE MOBILE INC	General Automotive Repair Shops	
	1997	QUALITY AUTOMOTIVE MOBILE INC	General Automotive Repair Shops	
<hr/>				
E16 South < 1/8 0.097 mi. 512 ft.	US EPA ABANDONED GAS CYLINDER SITE KENT 262ND ST & 78TH AVE KENT, WA 98032		WA ALLSITES RCRA NonGen / NLR	1007116981 WAH000020230
Relative: Lower	Site 2 of 4 in cluster E			
Actual: 28 ft.	ALLSITES:			
	Name:	US EPA ABANDONED GAS CYLINDER SITE KENT		
	Facility Id:	8266499		
	Interaction:	22355		
	Interaction 1:	I		
	Interaction 2:	HWG		
	Ecology Program:	HAZWASTE		
	Program Data:	TURBOWASTE		
	Facility Alt.:	US EPA ABANDONED GAS CYLINDER SITE KENT		
	Program ID:	WAH000020230		
	Date Interaction:	2003-02-27 00:00:00		
	Date Interaction 3:	Hazardous Waste Generator		
	Latitude:	47.366568096999998		
	Longitude:	-122.318744181		
	RCRA NonGen / NLR:			
	Date Form Received by Agency:	2010-05-28 00:00:00.0		
	Handler Name:	US EPA ABANDONED GAS CYLINDER SITE KENT		
	Handler Address:	262ND ST & 78TH AVE		
	Handler City,State,Zip:	KENT, WA 98032		
	EPA ID:	WAH000020230		
	Contact Name:	MICHAEL SIBLEY		
	Contact Address:	1200 6TH AVE ECL 116		
	Contact City,State,Zip:	SEATTLE, WA 98101		
	Contact Telephone:	206-553-1886		

Map ID
Direction
Distance
Elevation

MAP FINDINGS

Site

Database(s)

EDR ID Number
EPA ID Number

US EPA ABANDONED GAS CYLINDER SITE KENT (Continued)

1007116981

Contact Fax:	Not reported
Contact Email:	Not reported
Contact Title:	Not reported
EPA Region:	10
Land Type:	Federal
Federal Waste Generator Description:	Not a generator, verified
Non-Notifier:	Not reported
Biennial Report Cycle:	Not reported
Accessibility:	Not reported
Active Site Indicator:	Not reported
State District Owner:	WA
State District:	NWRO
Mailing Address:	1200 6TH AVE ECL 116
Mailing City,State,Zip:	SEATTLE, WA 98101
Owner Name:	US EPA
Owner Type:	Private
Operator Name:	SIBLEY, MICHAEL
Operator Type:	Private
Short-Term Generator Activity:	No
Importer Activity:	No
Mixed Waste Generator:	No
Transporter Activity:	No
Transfer Facility Activity:	No
Recycler Activity with Storage:	No
Small Quantity On-Site Burner Exemption:	No
Smelting Melting and Refining Furnace Exemption:	No
Underground Injection Control:	No
Off-Site Waste Receipt:	No
Universal Waste Indicator:	No
Universal Waste Destination Facility:	No
Federal Universal Waste:	No
Active Site Fed-Reg Treatment Storage and Disposal Facility:	Not reported
Active Site Converter Treatment storage and Disposal Facility:	Not reported
Active Site State-Reg Treatment Storage and Disposal Facility:	Not reported
Active Site State-Reg Handler:	---
Federal Facility Indicator:	The land is federally-owned
Hazardous Secondary Material Indicator:	NN
Sub-Part K Indicator:	Not reported
Commercial TSD Indicator:	No
Treatment Storage and Disposal Type:	Not reported
2018 GPRA Permit Baseline:	Not on the Baseline
2018 GPRA Renewals Baseline:	Not on the Baseline
Permit Renewals Workload Universe:	Not reported
Permit Workload Universe:	Not reported
Permit Progress Universe:	Not reported
Post-Closure Workload Universe:	Not reported
Closure Workload Universe:	Not reported
202 GPRA Corrective Action Baseline:	No
Corrective Action Workload Universe:	No
Subject to Corrective Action Universe:	No
Non-TSDs Where RCRA CA has Been Imposed Universe:	No
TSDs Potentially Subject to CA Under 3004 (u)/(v) Universe:	No
TSDs Only Subject to CA under Discretionary Auth Universe:	No
Corrective Action Priority Ranking:	No NCAPS ranking
Environmental Control Indicator:	No
Institutional Control Indicator:	No
Human Exposure Controls Indicator:	N/A

Map ID
Direction
Distance
Elevation

MAP FINDINGS

Site

Database(s)

EDR ID Number
EPA ID Number

US EPA ABANDONED GAS CYLINDER SITE KENT (Continued)

1007116981

Groundwater Controls Indicator:	N/A
Operating TSDF Universe:	Not reported
Full Enforcement Universe:	Not reported
Significant Non-Complier Universe:	No
Unaddressed Significant Non-Complier Universe:	No
Addressed Significant Non-Complier Universe:	No
Significant Non-Complier With a Compliance Schedule Universe:	No
Financial Assurance Required:	Not reported
Handler Date of Last Change:	2018-05-08 18:18:20.0
Recognized Trader-Importer:	No
Recognized Trader-Exporter:	No
Importer of Spent Lead Acid Batteries:	No
Exporter of Spent Lead Acid Batteries:	No
Recycler Activity Without Storage:	No
Manifest Broker:	No
Sub-Part P Indicator:	No

Hazardous Waste Summary:

Waste Code:	D001
Waste Description:	IGNITABLE WASTE

Waste Code:	D002
Waste Description:	CORROSIVE WASTE

Handler - Owner Operator:

Owner/Operator Indicator:	Owner
Owner/Operator Name:	US EPA ABANDONED GAS CYLINDER SITE KENT
Legal Status:	Private
Date Became Current:	Not reported
Date Ended Current:	Not reported
Owner/Operator Address:	262ND ST & 78TH AVE
Owner/Operator City,State,Zip:	KENT, WA 98032
Owner/Operator Telephone:	000-000-0000
Owner/Operator Telephone Ext:	Not reported
Owner/Operator Fax:	Not reported
Owner/Operator Email:	Not reported

Owner/Operator Indicator:	Operator
Owner/Operator Name:	US EPA ABANDONED GAS CYLINDER SITE KENT
Legal Status:	Private
Date Became Current:	Not reported
Date Ended Current:	Not reported
Owner/Operator Address:	262ND ST & 78TH AVE
Owner/Operator City,State,Zip:	KENT, WA 98032
Owner/Operator Telephone:	000-000-0000
Owner/Operator Telephone Ext:	Not reported
Owner/Operator Fax:	Not reported
Owner/Operator Email:	Not reported

Owner/Operator Indicator:	Owner
Owner/Operator Name:	CORNER, BRAD
Legal Status:	Private
Date Became Current:	Not reported
Date Ended Current:	Not reported
Owner/Operator Address:	1200 6TH AVE ECL 116

Map ID
Direction
Distance
Elevation

MAP FINDINGS

Site

Database(s)

EDR ID Number
EPA ID Number

US EPA ABANDONED GAS CYLINDER SITE KENT (Continued)

1007116981

Owner/Operator City,State,Zip:	SEATTLE, WA 98101
Owner/Operator Telephone:	206-553-1886
Owner/Operator Telephone Ext:	Not reported
Owner/Operator Fax:	Not reported
Owner/Operator Email:	Not reported
Owner/Operator Indicator:	Owner
Owner/Operator Name:	US EPA
Legal Status:	Private
Date Became Current:	2003-02-27 00:00:00.
Date Ended Current:	Not reported
Owner/Operator Address:	1200 6TH AVE ECL 116
Owner/Operator City,State,Zip:	SEATTLE, WA 98101
Owner/Operator Telephone:	206-553-1886
Owner/Operator Telephone Ext:	Not reported
Owner/Operator Fax:	Not reported
Owner/Operator Email:	Not reported
Owner/Operator Indicator:	Operator
Owner/Operator Name:	MICHAEL S
Legal Status:	Private
Date Became Current:	1900-01-01 00:00:00.
Date Ended Current:	Not reported
Owner/Operator Address:	1200 6TH AVE ECL 116
Owner/Operator City,State,Zip:	SEATTLE, WA 98101
Owner/Operator Telephone:	206-553-1886
Owner/Operator Telephone Ext:	Not reported
Owner/Operator Fax:	Not reported
Owner/Operator Email:	Not reported
Owner/Operator Indicator:	Owner
Owner/Operator Name:	MICHAEL S
Legal Status:	Private
Date Became Current:	2003-02-27 00:00:00.
Date Ended Current:	Not reported
Owner/Operator Address:	1200 6TH AVE ECL 116
Owner/Operator City,State,Zip:	SEATTLE, WA 98101
Owner/Operator Telephone:	206-553-1886
Owner/Operator Telephone Ext:	Not reported
Owner/Operator Fax:	Not reported
Owner/Operator Email:	Not reported
Owner/Operator Indicator:	Operator
Owner/Operator Name:	US EPA
Legal Status:	Federal
Date Became Current:	Not reported
Date Ended Current:	Not reported
Owner/Operator Address:	1200 6TH AVE ECL 116
Owner/Operator City,State,Zip:	SEATTLE, WA 98101
Owner/Operator Telephone:	206-553-1886
Owner/Operator Telephone Ext:	Not reported
Owner/Operator Fax:	Not reported
Owner/Operator Email:	Not reported
Owner/Operator Indicator:	Owner
Owner/Operator Name:	US EPA
Legal Status:	Private

Map ID
Direction
Distance
Elevation

MAP FINDINGS

Site

Database(s)

EDR ID Number
EPA ID Number

US EPA ABANDONED GAS CYLINDER SITE KENT (Continued)

1007116981

Date Became Current: 2003-02-27 00:00:00.
Date Ended Current: Not reported
Owner/Operator Address: 1200 6TH AVE ECL 116
Owner/Operator City,State,Zip: SEATTLE, WA 98101
Owner/Operator Telephone: 206-553-1886
Owner/Operator Telephone Ext: Not reported
Owner/Operator Fax: Not reported
Owner/Operator Email: Not reported

Owner/Operator Indicator: Owner
Owner/Operator Name: CORNER, BRAD
Legal Status: Private
Date Became Current: Not reported
Date Ended Current: Not reported
Owner/Operator Address: 1200 6TH AVE ECL 116
Owner/Operator City,State,Zip: SEATTLE, WA 98101
Owner/Operator Telephone: 206-553-1886
Owner/Operator Telephone Ext: Not reported
Owner/Operator Fax: Not reported
Owner/Operator Email: Not reported

Owner/Operator Indicator: Operator
Owner/Operator Name: SIBLEY, MICHAEL
Legal Status: Private
Date Became Current: Not reported
Date Ended Current: Not reported
Owner/Operator Address: 1200 6TH AVE ECL 116
Owner/Operator City,State,Zip: SEATTLE, WA 98101
Owner/Operator Telephone: 206-553-1886
Owner/Operator Telephone Ext: Not reported
Owner/Operator Fax: Not reported
Owner/Operator Email: Not reported

Owner/Operator Indicator: Owner
Owner/Operator Name: US EPA
Legal Status: Private
Date Became Current: 2003-02-27 00:00:00.
Date Ended Current: Not reported
Owner/Operator Address: 1200 6TH AVE ECL 116
Owner/Operator City,State,Zip: SEATTLE, WA 98101
Owner/Operator Telephone: 206-553-1886
Owner/Operator Telephone Ext: Not reported
Owner/Operator Fax: Not reported
Owner/Operator Email: Not reported

Owner/Operator Indicator: Owner
Owner/Operator Name: CORNER, BRAD
Legal Status: Private
Date Became Current: Not reported
Date Ended Current: Not reported
Owner/Operator Address: 1200 6TH AVE ECL 116
Owner/Operator City,State,Zip: SEATTLE, WA 98101
Owner/Operator Telephone: 206-553-1886
Owner/Operator Telephone Ext: Not reported
Owner/Operator Fax: Not reported
Owner/Operator Email: Not reported

Map ID
Direction
Distance
Elevation

MAP FINDINGS

Site

Database(s)

EDR ID Number
EPA ID Number

US EPA ABANDONED GAS CYLINDER SITE KENT (Continued)

1007116981

Owner/Operator Indicator:	Operator
Owner/Operator Name:	SIBLEY, MICHAEL
Legal Status:	Private
Date Became Current:	Not reported
Date Ended Current:	Not reported
Owner/Operator Address:	1200 6TH AVE ECL 116
Owner/Operator City,State,Zip:	SEATTLE, WA 98101
Owner/Operator Telephone:	206-553-1886
Owner/Operator Telephone Ext:	Not reported
Owner/Operator Fax:	Not reported
Owner/Operator Email:	Not reported

Historic Generators:

Receive Date:	2010-05-27 00:00:00.0
Handler Name:	US EPA ABANDONED GAS CYLINDER SITE KENT
Federal Waste Generator Description:	Not a generator, verified
State District Owner:	WA
Large Quantity Handler of Universal Waste:	No
Recognized Trader Importer:	No
Recognized Trader Exporter:	No
Spent Lead Acid Battery Importer:	No
Spent Lead Acid Battery Exporter:	No
Current Record:	No
Non Storage Recycler Activity:	Not reported
Electronic Manifest Broker:	Not reported

Receive Date:	2010-05-27 00:00:00.0
Handler Name:	US EPA ABANDONED GAS CYLINDER SITE KENT
Federal Waste Generator Description:	Not a generator, verified
State District Owner:	WA
Large Quantity Handler of Universal Waste:	No
Recognized Trader Importer:	No
Recognized Trader Exporter:	No
Spent Lead Acid Battery Importer:	No
Spent Lead Acid Battery Exporter:	No
Current Record:	No
Non Storage Recycler Activity:	Not reported
Electronic Manifest Broker:	Not reported

Receive Date:	2010-05-28 00:00:00.0
Handler Name:	US EPA ABANDONED GAS CYLINDER SITE KENT
Federal Waste Generator Description:	Not a generator, verified
State District Owner:	WA
Large Quantity Handler of Universal Waste:	No
Recognized Trader Importer:	No
Recognized Trader Exporter:	No
Spent Lead Acid Battery Importer:	No
Spent Lead Acid Battery Exporter:	No
Current Record:	Yes
Non Storage Recycler Activity:	Not reported
Electronic Manifest Broker:	Not reported

Receive Date:	2003-02-27 00:00:00.0
Handler Name:	US EPA ABANDONED GAS CYLINDER SITE KENT
Federal Waste Generator Description:	Small Quantity Generator
State District Owner:	WA
Large Quantity Handler of Universal Waste:	No

Map ID
Direction
Distance
Elevation

MAP FINDINGS

Site

Database(s)

EDR ID Number
EPA ID Number

US EPA ABANDONED GAS CYLINDER SITE KENT (Continued)

1007116981

Recognized Trader Importer: No
Recognized Trader Exporter: No
Spent Lead Acid Battery Importer: No
Spent Lead Acid Battery Exporter: No
Current Record: No
Non Storage Recycler Activity: Not reported
Electronic Manifest Broker: Not reported

Receive Date: 2010-05-27 00:00:00.0
Handler Name: US EPA ABANDONED GAS CYLINDER SITE KENT
Federal Waste Generator Description: Small Quantity Generator
State District Owner: WA
Large Quantity Handler of Universal Waste: No
Recognized Trader Importer: No
Recognized Trader Exporter: No
Spent Lead Acid Battery Importer: No
Spent Lead Acid Battery Exporter: No
Current Record: No
Non Storage Recycler Activity: Not reported
Electronic Manifest Broker: Not reported

List of NAICS Codes and Descriptions:

NAICS Code: 92411
NAICS Description: ADMINISTRATION OF AIR AND WATER RESOURCE AND SOLID WASTE MANAGEMENT PROGRAMS

Facility Has Received Notices of Violation:

Found Violation: Yes
Agency Which Determined Violation: EPA
Violation Short Description: Generators - General
Date Violation was Determined: 2003-02-27 00:00:00.0
Actual Return to Compliance Date: 2003-03-24 00:00:00.0
Return to Compliance Qualifier: Observed
Violation Responsible Agency: EPA
Scheduled Compliance Date: Not reported
Enforcement Identifier: 001
Date of Enforcement Action: 2003-03-24 00:00:00.0
Enforcement Responsible Agency: EPA
Enforcement Docket Number: Not reported
Enforcement Attorney: Not reported
Corrective Action Component: No
Appeal Initiated Date: Not reported
Appeal Resolution Date: Not reported
Disposition Status Date: Not reported
Disposition Status: Not reported
Disposition Status Description: Not reported
Consent/Final Order Sequence Number: Not reported
Consent/Final Order Respondent Name: Not reported
Consent/Final Order Lead Agency: Not reported
Enforcement Type: RCRA TO CERCLA ADMINISTRATIVE REFERRAL
Enforcement Responsible Person: R0SDB
Enforcement Responsible Sub-Organization: Not reported
SEP Sequence Number: Not reported
SEP Expenditure Amount: Not reported
SEP Scheduled Completion Date: Not reported
SEP Actual Date: Not reported

Map ID
Direction
Distance
Elevation

MAP FINDINGS

Site

Database(s)

EDR ID Number
EPA ID Number

US EPA ABANDONED GAS CYLINDER SITE KENT (Continued)

1007116981

SEP Defaulted Date: Not reported
SEP Type: Not reported
SEP Type Description: Not reported
Proposed Amount: Not reported
Final Monetary Amount: Not reported
Paid Amount: Not reported
Final Count: Not reported
Final Amount: Not reported

Evaluation Action Summary:

Evaluation Date: 2003-02-27 00:00:00.0
Evaluation Responsible Agency: EPA
Found Violation: Yes
Evaluation Type Description: COMPLIANCE EVALUATION INSPECTION ON-SITE
Evaluation Responsible Person Identifier: R0SDB
Evaluation Responsible Sub-Organization: Not reported
Actual Return to Compliance Date: 2003-03-24 00:00:00.0
Scheduled Compliance Date: Not reported
Date of Request: Not reported
Date Response Received: Not reported
Request Agency: Not reported
Former Citation: Not reported

E17
South
< 1/8
0.097 mi.
512 ft.

BB PARTNERSHIP PROPERTIES
SOUTH 262ND ST. & 78TH AVENUE SOUTH
KENT, WA 98032

US BROWNFIELDS
FINDS

1023657153
N/A

Site 3 of 4 in cluster E

Relative:
Lower
Actual:
28 ft.

US BROWNFIELDS:

Name: BB PARTNERSHIP PROPERTIES
Address: SOUTH 262ND ST. & 78TH AVENUE SOUTH
City,State,Zip: KENT, WA 98032
Recipient Name: King County
Grant Type: Showcase Community
Property Number: -
Parcel size: -
Latitude: 47.36708
Longitude: -122.236649
HCM Label: -
Map Scale: -
Point of Reference: -
Highlights: -
Datum: -
Acres Property ID: 11791
IC Data Access: -
Start Date: -
Redev Completion Date: -
Completed Date: -
Acres Cleaned Up: -
Cleanup Funding: -
Cleanup Funding Source: -
Assessment Funding: -
Assessment Funding Source: -
Redevelopment Funding: -
Redev. Funding Source: -

Map ID
Direction
Distance
Elevation

MAP FINDINGS

Site

Database(s)

EDR ID Number
EPA ID Number

BB PARTNERSHIP PROPERTIES (Continued)

1023657153

Redev. Funding Entity Name:	-
Redevelopment Start Date:	-
Assessment Funding Entity:	-
Cleanup Funding Entity:	-
Grant Type:	-
Accomplishment Type:	-
Accomplishment Count:	-
Cooperative Agreement Number:	98030701
Start Date:	-
Ownership Entity:	-
Completion Date:	-
Current Owner:	-
Did Owner Change:	-
Cleanup Required:	-
Video Available:	-
Photo Available:	-
Institutional Controls Required:	-
IC Category Proprietary Controls:	-
IC Cat. Info. Devices:	-
IC Cat. Gov. Controls:	-
IC Cat. Enforcement Permit Tools:	-
IC in place date:	-
IC in place:	U
State/tribal program date:	-
State/tribal program ID:	-
State/tribal NFA date:	-
Air cleaned:	-
Asbestos found:	-
Asbestos cleaned:	-
Controlled substance found:	-
Controlled substance cleaned:	-
Drinking water affected:	-
Drinking water cleaned:	-
Groundwater affected:	-
Groundwater cleaned:	-
Lead contaminant found:	-
Lead cleaned up:	-
No media affected:	Not reported
Unknown media affected:	-
Other cleaned up:	-
Other metals found:	-
Other metals cleaned:	-
Other contaminants found:	-
Other contams found description:	-
PAHs found:	-
PAHs cleaned up:	-
PCBs found:	-
PCBs cleaned up:	-
Petro products found:	-
Petro products cleaned:	-
Sediments found:	-
Sediments cleaned:	-
Soil affected:	-
Soil cleaned up:	-
Surface water cleaned:	-
VOCs found:	-
VOCs cleaned:	-

Map ID
Direction
Distance
Elevation

MAP FINDINGS

Site

Database(s)

EDR ID Number
EPA ID Number

BB PARTNERSHIP PROPERTIES (Continued)

1023657153

Cleanup other description:	-
Num. of cleanup and re-dev. jobs:	-
Past use greenspace acreage:	-
Past use residential acreage:	-
Surface Water:	-
Past use commercial acreage:	-
Past use industrial acreage:	-
Future use greenspace acreage:	-
Future use residential acreage:	-
Future use commercial acreage:	-
Future use industrial acreage:	-
Superfund Fed. landowner flag:	-
Arsenic cleaned up:	-
Cadmium cleaned up:	-
Chromium cleaned up:	-
Copper cleaned up:	-
Iron cleaned up:	-
mercury cleaned up:	-
Nickel Cleaned Up:	-
No clean up:	-
Pesticides cleaned up:	-
Selenium cleaned up:	-
SVOCs cleaned up:	-
Unknown clean up:	-
Arsenic contaminant found:	-
Cadmium contaminant found:	-
Chromium contaminant found:	-
Copper contaminant found:	-
Iron contaminant found:	-
Mercury contaminant found:	-
Nickel contaminant found:	-
No contaminant found:	-
Pesticides contaminant found:	-
Selenium contaminant found:	-
SVOCs contaminant found:	-
Unknown contaminant found:	-
Future Use: Multistory	-
Media affected Bluiding Material:	-
Media affected indoor air:	-
Building material media cleaned up:	-
Indoor air media cleaned up:	-
Unknown media cleaned up:	-
Past Use: Multistory	Not reported
Property Description:	-
Below Poverty Number:	390
Below Poverty Percent:	40.5
Meidan Income:	4298
Meidan Income Number:	519
Meidan Income Percent:	53.89
Vacant Housing Number:	4
Vacant Housing Percent:	.89
Unemployed Number:	99
Unemployed Percent:	10.28

FINDS:

Registry ID: 110070068466

Map ID
Direction
Distance
Elevation

MAP FINDINGS

Site

Database(s)

EDR ID Number
EPA ID Number

BB PARTNERSHIP PROPERTIES (Continued)

1023657153

Click Here:

Environmental Interest/Information System:

US EPA Assessment, Cleanup and Redevelopment Exchange System (ACRES)
is an federal online database for Brownfields Grantees to
electronically submit data directly to EPA.

[Click this hyperlink](#) while viewing on your computer to access
additional FINDS: detail in the EDR Site Report.

E18	BB-7 PROPERTY (FORMERLY JAPANESE AUTO)	US BROWNFIELDS	1023619152
South	7776 S. 262ND ST & 25929 78TH AVE. SOUTH	FINDS	N/A
< 1/8	KENT, WA 98055		
0.098 mi.			
517 ft.	Site 4 of 4 in cluster E		

Relative:
Lower

US BROWNFIELDS:

Actual:
28 ft.

Name:	BB-7 PROPERTY (FORMERLY JAPANESE AUTO)
Address:	7776 S. 262ND ST & 25929 78TH AVE. SOUTH
City,State,Zip:	KENT, WA 98055
Recipient Name:	King County Department of Natural Resources and Parks
Grant Type:	Assessment
Property Number:	0004400003 & 0004400016
Parcel size:	11
Latitude:	47.366944
Longitude:	-122.238611
HCM Label:	GPS (Pseudo Range) Differential
Map Scale:	-
Point of Reference:	-
Highlights:	-
Datum:	-
Acres Property ID:	15732
IC Data Access:	-
Start Date:	-
Redev Completion Date:	-
Completed Date:	-
Acres Cleaned Up:	-
Cleanup Funding:	-
Cleanup Funding Source:	-
Assessment Funding:	-
Assessment Funding Source:	-
Redevelopment Funding:	-
Redev. Funding Source:	-
Redev. Funding Entity Name:	-
Redevelopment Start Date:	-
Assessment Funding Entity:	-
Cleanup Funding Entity:	-
Grant Type:	-
Accomplishment Type:	-
Accomplishment Count:	-
Cooperative Agreement Number:	97066701
Start Date:	-
Ownership Entity:	-
Completion Date:	-
Current Owner:	BB-7 & BB-5 Partnerships
Did Owner Change:	-
Cleanup Required:	-
Video Available:	-

Map ID
Direction
Distance
Elevation

MAP FINDINGS

Site

Database(s)

EDR ID Number
EPA ID Number

BB-7 PROPERTY (FORMERLY JAPANESE AUTO) (Continued)

1023619152

Photo Available:	-
Institutional Controls Required:	-
IC Category Proprietary Controls:	-
IC Cat. Info. Devices:	-
IC Cat. Gov. Controls:	-
IC Cat. Enforcement Permit Tools:	-
IC in place date:	-
IC in place:	U
State/tribal program date:	-
State/tribal program ID:	-
State/tribal NFA date:	-
Air cleaned:	-
Asbestos found:	-
Asbestos cleaned:	-
Controlled substance found:	-
Controlled substance cleaned:	-
Drinking water affected:	-
Drinking water cleaned:	-
Groundwater affected:	-
Groundwater cleaned:	-
Lead contaminant found:	-
Lead cleaned up:	-
No media affected:	Not reported
Unknown media affected:	-
Other cleaned up:	-
Other metals found:	-
Other metals cleaned:	-
Other contaminants found:	-
Other contams found description:	-
PAHs found:	-
PAHs cleaned up:	-
PCBs found:	-
PCBs cleaned up:	-
Petro products found:	-
Petro products cleaned:	-
Sediments found:	-
Sediments cleaned:	-
Soil affected:	-
Soil cleaned up:	-
Surface water cleaned:	-
VOCs found:	-
VOCs cleaned:	-
Cleanup other description:	-
Num. of cleanup and re-dev. jobs:	-
Past use greenspace acreage:	-
Past use residential acreage:	-
Surface Water:	-
Past use commercial acreage:	-
Past use industrial acreage:	-
Future use greenspace acreage:	-
Future use residential acreage:	-
Future use commercial acreage:	-
Future use industrial acreage:	-
Superfund Fed. landowner flag:	-
Arsenic cleaned up:	-
Cadmium cleaned up:	-
Chromium cleaned up:	-

Map ID
Direction
Distance
Elevation

MAP FINDINGS

Site

Database(s)

EDR ID Number
EPA ID Number

BB-7 PROPERTY (FORMERLY JAPANESE AUTO) (Continued)

1023619152

Copper cleaned up:	-
Iron cleaned up:	-
mercury cleaned up:	-
Nickel Cleaned Up:	-
No clean up:	-
Pesticides cleaned up:	-
Selenium cleaned up:	-
SVOCs cleaned up:	-
Unknown clean up:	-
Arsenic contaminant found:	-
Cadmium contaminant found:	-
Chromium contaminant found:	-
Copper contaminant found:	-
Iron contaminant found:	-
Mercury contaminant found:	-
Nickel contaminant found:	-
No contaminant found:	-
Pesticides contaminant found:	-
Selenium contaminant found:	-
SVOCs contaminant found:	-
Unknown contaminant found:	-
Future Use: Multistory	-
Media affected Bluiding Material:	-
Media affected indoor air:	-
Building material media cleaned up:	-
Indoor air media cleaned up:	-
Unknown media cleaned up:	-
Past Use: Multistory	Not reported
Property Description:	Auto salvage w/ illegal disposal/storage practices
Below Poverty Number:	390
Below Poverty Percent:	40.5
Meidan Income:	4298
Meidan Income Number:	519
Meidan Income Percent:	53.89
Vacant Housing Number:	4
Vacant Housing Percent:	.89
Unemployed Number:	99
Unemployed Percent:	10.28

FINDS:

Registry ID: 110070068693

Click Here:

Environmental Interest/Information System:

US EPA Assessment, Cleanup and Redevelopment Exchange System (ACRES)
is an federal online database for Brownfields Grantees to
electronically submit data directly to EPA.

[Click this hyperlink](#) while viewing on your computer to access
additional FINDS: detail in the EDR Site Report.

Map ID
Direction
Distance
Elevation

MAP FINDINGS

Site

Database(s)

EDR ID Number
EPA ID Number

19
ENE
< 1/8
0.099 mi.
522 ft.

HORSESHOE BEND LEVEE
7831 S 259TH ST
KENT, WA 98032

WA ALLSITES
WA ASBESTOS

S111101822
N/A

Relative:
Lower
Actual:
30 ft.

ALLSITES:

Name: HORSESHOE BEND LEVEE
Facility Id: 5118147

Interaction: 16082
Interaction 1: A
Interaction 2: SEAPROJ
Ecology Program: SEA
Program Data: AQUATICS
Facility Alt.: Not reported
Program ID: Not reported
Date Interaction: 2008-06-20 00:00:00
Date Interaction 3: SEA Project Site
Latitude: 47.368713063000001
Longitude: -122.233104772

Interaction: 97059
Interaction 1: I
Interaction 2: CONSTSWGP
Ecology Program: WATQUAL
Program Data: PARIS
Facility Alt.: Horseshoe Bend Levee Improvement
Program ID: WAR125081
Date Interaction: 2011-05-20 00:00:00
Date Interaction 3: Construction SW GP
Latitude: 47.368713063000001
Longitude: -122.233104772

Interaction: 16083
Interaction 1: A
Interaction 2: NONENFNL
Ecology Program: SEA
Program Data: DMS
Facility Alt.: Not reported
Program ID: Not reported
Date Interaction: 2008-06-20 00:00:00
Date Interaction 3: Non Enforcement Final
Latitude: 47.368713063000001
Longitude: -122.233104772

ASBESTOS:

Name: Not reported
Address: 7831 S 259TH STREET
City,State,Zip: KENT, WA
Facility Type: Not reported
Parent ID: Not reported
Form ID: 50783##1338Ameri873798
Notice Date: 07/14/2011
Start Date: 07/23/2011
Completion Date: 07/24/2011

Map ID
Direction
Distance
Elevation

MAP FINDINGS

Site

Database(s)

EDR ID Number
EPA ID Number

HORSESHOE BEND LEVEE (Continued)

S111101822

Initial:	Not reported
Amended:	Not reported
On Hold:	Not reported
Off Hold:	Not reported
Emergency:	Not reported
Site Hours Start:	Not reported
Site Hours End:	Not reported
Sunday:	Not reported
Monday:	Not reported
Tuesday:	Not reported
Wednesday:	Not reported
Thursday:	Not reported
Friday:	Not reported
Saturday:	Not reported
Contractor ID:	Not reported
Phone:	Not reported
Job Site CAS:	Not reported
Project Form Email:	Not reported
Property Owner Name:	Not reported
Property Owner Agent:	Not reported
Property Owner Company:	American Environmental Constr (ABCN00001338)
Property Owner Address:	Not reported
Property Owner City:	Not reported
Property Owner State:	Not reported
Property Owner Zip4:	Not reported
Property Owner Phone:	Not reported
Job Site Room:	Not reported
Facility Age:	Not reported
Facility Size:	Not reported
Facility Remodel:	Not reported
Facility Demo:	Not reported
Facility Repair:	Not reported
Facility Maint:	Not reported
Removed:	Not reported
Encapsulated:	Not reported
Quantity Sq Ft:	Not reported
Fireproofing:	Not reported
Popcorn Ceiling:	Not reported
CAB:	Not reported
Sheet Vinyl:	Not reported
Asbestos Paper:	Not reported
Boiler Insulation:	Not reported
Duct Paper:	Not reported
VAT:	Not reported
Roofing:	Not reported
Sq Ft Other:	Not reported
Sq Ft Other Text:	Not reported
Quantity Lin Ft:	Not reported
Mag Pipe Insulation:	Not reported
Air Cell Pipe Insulation:	Not reported
Ducting Insulation:	Not reported
Cement Asbestos Pipe:	Not reported
Mudded Pipe Insulation:	Not reported
Duct Tape:	Not reported
Lin Ft Other1:	Not reported
Lin Ft Other1 Text:	Not reported
Lin Ft Other2:	Not reported

Map ID
Direction
Distance
Elevation

MAP FINDINGS

Site

Database(s)

EDR ID Number
EPA ID Number

HORSESHOE BEND LEVEE (Continued)

S111101822

Lin Ft Other2 Text:	Not reported
Indoors:	Not reported
Outdoors:	Not reported
Neg Pres Enclosure:	Not reported
Glove Bag:	Not reported
Mini Enclosure:	Not reported
Critical Barriers:	Not reported
Wrap And Cut:	Not reported
Wet Methods:	Not reported
HEPA Vacuum:	Not reported
MANUALMETHODS :	Not reported
Other CM1:	Not reported
Other CM1 Text:	Not reported
Other CM2:	Not reported
Other CM2 Text:	Not reported
Half Mask APR:	Not reported
Full Face APR:	Not reported
PAPR:	Not reported
Type C Continuous:	Not reported
Type C Pressure:	Not reported
Other Resp Pro:	Not reported
Other Resp Pro Text:	Not reported
Comments:	Not reported
Date Time Submitted:	Not reported
Submitter IP Address:	Not reported
Region:	2
UBI:	602131386
Notice type:	Initial
Project Type:	Air cell Pipe Insulation, Other Square Footage, Sheet Vinyl, Vinyl Asbestos Tile
Supervisor:	John Asselin ()
Supervisor Phone:	Not reported
Certificate Status:	ACTIVE
Name:	Not reported
Address:	7831 S 259TH STREET
City,State,Zip:	KENT, WA
Facility Type:	Not reported
Parent ID:	Not reported
Form ID:	50774##1338Ameri866472
Notice Date:	07/14/2011
Start Date:	07/16/2011
Completion Date:	07/17/2011
Initial:	Not reported
Amended:	Not reported
On Hold:	Not reported
Off Hold:	Not reported
Emergency:	Not reported
Site Hours Start:	Not reported
Site Hours End:	Not reported
Sunday:	Not reported
Monday:	Not reported
Tuesday:	Not reported
Wednesday:	Not reported
Thursday:	Not reported
Friday:	Not reported
Saturday:	Not reported

Map ID
Direction
Distance
Elevation

MAP FINDINGS

Site

Database(s)

EDR ID Number
EPA ID Number

HORSESHOE BEND LEVEE (Continued)

S111101822

Contractor ID:	Not reported
Phone:	Not reported
Job Site CAS:	Not reported
Project Form Email:	Not reported
Property Owner Name:	Not reported
Property Owner Agent:	Not reported
Property Owner Company:	American Environmental Constru (ABCN00001338)
Property Owner Address:	Not reported
Property Owner City:	Not reported
Property Owner State:	Not reported
Property Owner Zip4:	Not reported
Property Owner Phone:	Not reported
Job Site Room:	Not reported
Facility Age:	Not reported
Facility Size:	Not reported
Facility Remodel:	Not reported
Facility Demo:	Not reported
Facility Repair:	Not reported
Facility Maint:	Not reported
Removed:	Not reported
Encapsulated:	Not reported
Quantity Sq Ft:	Not reported
Fireproofing:	Not reported
Popcorn Ceiling:	Not reported
CAB:	Not reported
Sheet Vinyl:	Not reported
Asbestos Paper:	Not reported
Boiler Insulation:	Not reported
Duct Paper:	Not reported
VAT:	Not reported
Roofing:	Not reported
Sq Ft Other:	Not reported
Sq Ft Other Text:	Not reported
Quantity Lin Ft:	Not reported
Mag Pipe Insulation:	Not reported
Air Cell Pipe Insulation:	Not reported
Ducting Insulation:	Not reported
Cement Asbestos Pipe:	Not reported
Mudded Pipe Insulation:	Not reported
Duct Tape:	Not reported
Lin Ft Other1:	Not reported
Lin Ft Other1 Text:	Not reported
Lin Ft Other2:	Not reported
Lin Ft Other2 Text:	Not reported
Indoors:	Not reported
Outdoors:	Not reported
Neg Pres Enclosure:	Not reported
Glove Bag:	Not reported
Mini Enclosure:	Not reported
Critical Barriers:	Not reported
Wrap And Cut:	Not reported
Wet Methods:	Not reported
HEPA Vacuum:	Not reported
MANUALMETHODS :	Not reported
Other CM1:	Not reported
Other CM1 Text:	Not reported
Other CM2:	Not reported

Map ID
Direction
Distance
Elevation

MAP FINDINGS

Site

Database(s)

EDR ID Number
EPA ID Number

HORSESHOE BEND LEVEE (Continued)

S111101822

Other CM2 Text:	Not reported
Half Mask APR:	Not reported
Full Face APR:	Not reported
PAPR:	Not reported
Type C Continuous:	Not reported
Type C Pressure:	Not reported
Other Resp Pro:	Not reported
Other Resp Pro Text:	Not reported
Comments:	Not reported
Date Time Submitted:	Not reported
Submitter IP Address:	Not reported
Region:	2
UBI:	602131386
Notice type:	Initial
Project Type:	Air cell Pipe Insulation, Other Square Footage, Sheet Vinyl, Vinyl Asbestos Tile
Supervisor:	John Asselin ()
Supervisor Phone:	Not reported
Certificate Status:	ACTIVE
Name:	Not reported
Address:	7831 S 259TH STREET
City,State,Zip:	KENT, WA
Facility Type:	Not reported
Parent ID:	Not reported
Form ID:	51085##1338Ameri749283
Notice Date:	07/25/2011
Start Date:	07/23/2011
Completion Date:	07/23/2011
Initial:	Not reported
Amended:	Not reported
On Hold:	Not reported
Off Hold:	Not reported
Emergency:	Not reported
Site Hours Start:	Not reported
Site Hours End:	Not reported
Sunday:	Not reported
Monday:	Not reported
Tuesday:	Not reported
Wednesday:	Not reported
Thursday:	Not reported
Friday:	Not reported
Saturday:	Not reported
Contractor ID:	Not reported
Phone:	Not reported
Job Site CAS:	Not reported
Project Form Email:	Not reported
Property Owner Name:	Not reported
Property Owner Agent:	Not reported
Property Owner Company:	American Environmental Construc (ABCN00001338)
Property Owner Address:	Not reported
Property Owner City:	Not reported
Property Owner State:	Not reported
Property Owner Zip4:	Not reported
Property Owner Phone:	Not reported
Job Site Room:	Not reported
Facility Age:	Not reported

Map ID
Direction
Distance
Elevation

MAP FINDINGS

Site

Database(s)

EDR ID Number
EPA ID Number

HORSESHOE BEND LEVEE (Continued)

S111101822

Facility Size:	Not reported
Facility Remodel:	Not reported
Facility Demo:	Not reported
Facility Repair:	Not reported
Facility Maint:	Not reported
Removed:	Not reported
Encapsulated:	Not reported
Quantity Sq Ft:	Not reported
Fireproofing:	Not reported
Popcorn Ceiling:	Not reported
CAB:	Not reported
Sheet Vinyl:	Not reported
Asbestos Paper:	Not reported
Boiler Insulation:	Not reported
Duct Paper:	Not reported
VAT:	Not reported
Roofing:	Not reported
Sq Ft Other:	Not reported
Sq Ft Other Text:	Not reported
Quantity Lin Ft:	Not reported
Mag Pipe Insulation:	Not reported
Air Cell Pipe Insulation:	Not reported
Ducting Insulation:	Not reported
Cement Asbestos Pipe:	Not reported
Mudded Pipe Insulation:	Not reported
Duct Tape:	Not reported
Lin Ft Other1:	Not reported
Lin Ft Other1 Text:	Not reported
Lin Ft Other2:	Not reported
Lin Ft Other2 Text:	Not reported
Indoors:	Not reported
Outdoors:	Not reported
Neg Pres Enclosure:	Not reported
Glove Bag:	Not reported
Mini Enclosure:	Not reported
Critical Barriers:	Not reported
Wrap And Cut:	Not reported
Wet Methods:	Not reported
HEPA Vacuum:	Not reported
MANUALMETHODS :	Not reported
Other CM1:	Not reported
Other CM1 Text:	Not reported
Other CM2:	Not reported
Other CM2 Text:	Not reported
Half Mask APR:	Not reported
Full Face APR:	Not reported
PAPR:	Not reported
Type C Continuous:	Not reported
Type C Pressure:	Not reported
Other Resp Pro:	Not reported
Other Resp Pro Text:	Not reported
Comments:	Not reported
Date Time Submitted:	Not reported
Submitter IP Address:	Not reported
Region:	2
UBI:	602131386
Notice type:	Initial

Map ID
Direction
Distance
Elevation

MAP FINDINGS

Site

Database(s)

EDR ID Number
EPA ID Number

HORSESHOE BEND LEVEE (Continued)

S111101822

Project Type:	Air cell Pipe Insulation, Other Square Footage, Sheet Vinyl, Vinyl Asbestos Tile
Supervisor:	John Asselin ()
Supervisor Phone:	Not reported
Certificate Status:	ACTIVE
Name:	Not reported
Address:	7831 S 259TH STREET
City,State,Zip:	KENT, WA
Facility Type:	Not reported
Parent ID:	Not reported
Form ID:	50773##1338Ameri866472
Notice Date:	07/14/2011
Start Date:	07/16/2011
Completion Date:	07/17/2011
Initial:	Not reported
Amended:	Not reported
On Hold:	Not reported
Off Hold:	Not reported
Emergency:	Not reported
Site Hours Start:	Not reported
Site Hours End:	Not reported
Sunday:	Not reported
Monday:	Not reported
Tuesday:	Not reported
Wednesday:	Not reported
Thursday:	Not reported
Friday:	Not reported
Saturday:	Not reported
Contractor ID:	Not reported
Phone:	Not reported
Job Site CAS:	Not reported
Project Form Email:	Not reported
Property Owner Name:	Not reported
Property Owner Agent:	Not reported
Property Owner Company:	American Environmental Construc (ABCN00001338)
Property Owner Address:	Not reported
Property Owner City:	Not reported
Property Owner State:	Not reported
Property Owner Zip4:	Not reported
Property Owner Phone:	Not reported
Job Site Room:	Not reported
Facility Age:	Not reported
Facility Size:	Not reported
Facility Remodel:	Not reported
Facility Demo:	Not reported
Facility Repair:	Not reported
Facility Maint:	Not reported
Removed:	Not reported
Encapsulated:	Not reported
Quantity Sq Ft:	Not reported
Fireproofing:	Not reported
Popcorn Ceiling:	Not reported
CAB:	Not reported
Sheet Vinyl:	Not reported
Asbestos Paper:	Not reported
Boiler Insulation:	Not reported

Map ID
Direction
Distance
Elevation

MAP FINDINGS

Site

Database(s)

EDR ID Number
EPA ID Number

HORSESHOE BEND LEVEE (Continued)

S111101822

Duct Paper:	Not reported
VAT:	Not reported
Roofing:	Not reported
Sq Ft Other:	Not reported
Sq Ft Other Text:	Not reported
Quantity Lin Ft:	Not reported
Mag Pipe Insulation:	Not reported
Air Cell Pipe Insulation:	Not reported
Ducting Insulation:	Not reported
Cement Asbestos Pipe:	Not reported
Mudded Pipe Insulation:	Not reported
Duct Tape:	Not reported
Lin Ft Other1:	Not reported
Lin Ft Other1 Text:	Not reported
Lin Ft Other2:	Not reported
Lin Ft Other2 Text:	Not reported
Indoors:	Not reported
Outdoors:	Not reported
Neg Pres Enclosure:	Not reported
Glove Bag:	Not reported
Mini Enclosure:	Not reported
Critical Barriers:	Not reported
Wrap And Cut:	Not reported
Wet Methods:	Not reported
HEPA Vacuum:	Not reported
MANUALMETHODS :	Not reported
Other CM1:	Not reported
Other CM1 Text:	Not reported
Other CM2:	Not reported
Other CM2 Text:	Not reported
Half Mask APR:	Not reported
Full Face APR:	Not reported
PAPR:	Not reported
Type C Continuous:	Not reported
Type C Pressure:	Not reported
Other Resp Pro:	Not reported
Other Resp Pro Text:	Not reported
Comments:	Not reported
Date Time Submitted:	Not reported
Submitter IP Address:	Not reported
Region:	2
UBI:	602131386
Notice type:	Initial
Project Type:	Mag/mudded pipe Insulation, Other Square Footage, Sheet Vinyl, Vinyl Asbestos Tile
Supervisor:	John Asselin ()
Supervisor Phone:	Not reported
Certificate Status:	ACTIVE

Map ID
Direction
Distance
Elevation

MAP FINDINGS

EDR ID Number
EPA ID Number

20
SE
< 1/8
0.120 mi.
632 ft.

SALM CONSTRUCTION CO
7915 S 261 ST PO BOX 718
KENT, WA 98035

WA LUST
WA UST
WA ALLSITES
WA CSCSL NFA

U001122971
N/A

Relative:
Higher

LUST:

Actual:
39 ft.

Name: SALM CONSTRUCTION
Address: 7915 S 261 ST
City,State,Zip: KENT, WA 98035
Facility ID: 57639818
Lust Status Type: LUST - NFA
Cleanup Site ID: 9782
Cleanup Unit Type: Not reported
Process Type: Not reported
Cleanup Unit Name: SALM CONSTRUCTION CO
Response Section: Northwest
Release Date: 04/15/1992
Lust Date: 10/03/2011
Region: Northwest
Lust ID: 1792
UST ID: 2970
Contaminant Name: Petroleum-Gasoline
Ground Water: Not reported
Surface Water: Not reported
Soil: Remediated-Below
Sediment: Not reported
Air: Not reported
Bedrock: Not reported
Lat/Long: 47.36779 / -122.23326

Name: SALM CONSTRUCTION
Address: 7915 S 261 ST
City,State,Zip: KENT, WA 98035
Facility ID: 57639818
Lust Status Type: LUST - NFA
Cleanup Site ID: 9782
Cleanup Unit Type: Not reported
Process Type: Not reported
Cleanup Unit Name: SALM CONSTRUCTION CO
Response Section: Northwest
Release Date: 04/15/1992
Lust Date: 10/03/2011
Region: Northwest
Lust ID: 1792
UST ID: 2970
Contaminant Name: Benzene
Ground Water: Not reported
Surface Water: Not reported
Soil: Remediated-Below
Sediment: Not reported
Air: Not reported
Bedrock: Not reported
Lat/Long: 47.36779 / -122.23326

Name: SALM CONSTRUCTION
Address: 7915 S 261 ST
City,State,Zip: KENT, WA 98035
Facility ID: 57639818

Map ID
Direction
Distance
Elevation

MAP FINDINGS

Site

Database(s)

EDR ID Number
EPA ID Number

SALM CONSTRUCTION CO (Continued)

U001122971

Lust Status Type: LUST - NFA
Cleanup Site ID: 9782
Cleanup Unit Type: Not reported
Process Type: Not reported
Cleanup Unit Name: SALM CONSTRUCTION CO
Response Section: Northwest
Release Date: 04/15/1992
Lust Date: 10/03/2011
Region: Northwest
Lust ID: 1792
UST ID: 2970
Contaminant Name: Petroleum-Diesel
Ground Water: Not reported
Surface Water: Not reported
Soil: Remediated-Below
Sediment: Not reported
Air: Not reported
Bedrock: Not reported
Lat/Long: 47.36779 / -122.23326

Name: SALM CONSTRUCTION
Address: 7915 S 261 ST
City,State,Zip: KENT, WA 98035
Facility ID: 57639818
Lust Status Type: LUST - NFA
Cleanup Site ID: 9782
Cleanup Unit Type: Not reported
Process Type: Not reported
Cleanup Unit Name: SALM CONSTRUCTION CO
Response Section: Northwest
Release Date: 04/15/1992
Lust Date: 10/03/2011
Region: Northwest
Lust ID: 1792
UST ID: 2970
Contaminant Name: Petroleum-Other
Ground Water: Not reported
Surface Water: Not reported
Soil: Remediated-Below
Sediment: Not reported
Air: Not reported
Bedrock: Not reported
Lat/Long: 47.36779 / -122.23326

UST:

Name: SALM CONSTRUCTION CO
Address: 7915 S 261 ST PO BOX 718
City: KENT
Zip: 98035
Facility ID: 57639818
Site Id: 2970
UBI: Not reported
Phone Number: Not reported
Decimal Latitude: 47.36779
Decimal Longitude: -122.23326

Tank Name: 1

Map ID
Direction
Distance
Elevation

MAP FINDINGS

Site

Database(s)

EDR ID Number
EPA ID Number

SALM CONSTRUCTION CO (Continued)

U001122971

Tag Number: Not reported
Tank Status: Removed
Tank Status Date: 08/06/1996
Tank Install Date: 12/31/1964
Tank Closure Date: Not reported
Capacity Range: Not reported
Tank Permit Expiration Date: Not reported
Tank Upgrade Date: Not reported
Tank Spill Prevention: Not reported
Tank Overfill Prevention: Not reported
Tank Material: Steel
Tank Construction: Single Wall Tank
Tank Tightness Test: Not reported
Tank Corrosion Protection: Not reported
Tank Manifold: Not reported
Tank Release Detection: Not reported
Tank SFC Type: Not reported
Pipe Material: Steel
Pipe Construction: Not reported
Pipe Primary Release Detection: Not reported
Pipe Second Release Detection: Not reported
Pipe Corrosion Protection: Not reported
Pipe Pumping System: Not reported
Responsible Unit: Northwest
Dispenser/Pump SFC Type: Not reported

Name: SALM CONSTRUCTION CO
Address: 7915 S 261 ST PO BOX 718
City: KENT
Zip: 98035

Tank Name: 2
Tag Number: Not reported
Tank Status: Removed
Tank Status Date: 08/06/1996
Tank Install Date: 12/31/1964
Tank Closure Date: Not reported
Capacity Range: Not reported
Tank Permit Expiration Date: Not reported
Tank Upgrade Date: Not reported
Tank Spill Prevention: Not reported
Tank Overfill Prevention: Not reported
Tank Material: Steel
Tank Construction: Single Wall Tank
Tank Tightness Test: Not reported
Tank Corrosion Protection: Not reported
Tank Manifold: Not reported
Tank Release Detection: Not reported
Tank SFC Type: Not reported
Pipe Material: Steel
Pipe Construction: Not reported
Pipe Primary Release Detection: Not reported
Pipe Second Release Detection: Not reported
Pipe Corrosion Protection: Not reported
Pipe Pumping System: Not reported
Responsible Unit: Northwest
Dispenser/Pump SFC Type: Not reported

Map ID
Direction
Distance
Elevation

MAP FINDINGS

Site

Database(s)

EDR ID Number
EPA ID Number

SALM CONSTRUCTION CO (Continued)

U001122971

ALLSITES:

Name: SALM CONSTRUCTION CO
Facility Id: 57639818

Interaction: 52767
Interaction 1: A
Interaction 2: UST
Ecology Program: TOXICS
Program Data: UST
Facility Alt.: Not reported
Program ID: 2970
Date Interaction: 2000-03-20 00:00:00
Date Interaction 3: Underground Storage Tank
Latitude: 47.367784383999997
Longitude: -122.23324517899999

Interaction: 52766
Interaction 1: I
Interaction 2: LUST
Ecology Program: TOXICS
Program Data: ISIS
Facility Alt.: Not reported
Program ID: 2970
Date Interaction: 1992-04-15 00:00:00
Date Interaction 3: LUST Facility
Latitude: 47.367784383999997
Longitude: -122.23324517899999

CSCSL NFA:

Name: SALM CONSTRUCTION
Address: 7915 S 261 ST
City,State,Zip: KENT, WA 98035
Facility/Site Id: 57639818
CS Id: 9782
NFA Date: 10/03/2011
Alternate Site Names: SALM CONSTRUCTION CO
NFA Reason: NFA-Initial Investigation
Site Status: NFA
Region: Northwest
Contaminant Name: Benzene
Ground Water: Not reported
Surface Water: Not reported
Soil: Remediated-Below
Sediment: Not reported
Air: Not reported
Bedrock: Not reported
Latitude: 47.36779
Longitude: -122.23326

Name: SALM CONSTRUCTION
Address: 7915 S 261 ST
City,State,Zip: KENT, WA 98035
Facility/Site Id: 57639818
CS Id: 9782

Map ID
Direction
Distance
Elevation

MAP FINDINGS

Site

Database(s)

EDR ID Number
EPA ID Number

SALM CONSTRUCTION CO (Continued)

U001122971

NFA Date: 10/03/2011
Alternate Site Names: SALM CONSTRUCTION CO
NFA Reason: NFA-Initial Investigation
Site Status: NFA
Region: Northwest
Contaminant Name: Petroleum-Diesel
Ground Water: Not reported
Surface Water: Not reported
Soil: Remediated-Below
Sediment: Not reported
Air: Not reported
Bedrock: Not reported
Latitude: 47.36779
Longitude: -122.23326

Name: SALM CONSTRUCTION
Address: 7915 S 261 ST
City,State,Zip: KENT, WA 98035
Facility/Site Id: 57639818
CS Id: 9782
NFA Date: 10/03/2011
Alternate Site Names: SALM CONSTRUCTION CO
NFA Reason: NFA-Initial Investigation
Site Status: NFA
Region: Northwest
Contaminant Name: Petroleum-Gasoline
Ground Water: Not reported
Surface Water: Not reported
Soil: Remediated-Below
Sediment: Not reported
Air: Not reported
Bedrock: Not reported
Latitude: 47.36779
Longitude: -122.23326

Name: SALM CONSTRUCTION
Address: 7915 S 261 ST
City,State,Zip: KENT, WA 98035
Facility/Site Id: 57639818
CS Id: 9782
NFA Date: 10/03/2011
Alternate Site Names: SALM CONSTRUCTION CO
NFA Reason: NFA-Initial Investigation
Site Status: NFA
Region: Northwest
Contaminant Name: Petroleum-Other
Ground Water: Not reported
Surface Water: Not reported
Soil: Remediated-Below
Sediment: Not reported
Air: Not reported
Bedrock: Not reported
Latitude: 47.36779
Longitude: -122.23326

Map ID
Direction
Distance
Elevation

MAP FINDINGS

Site

Database(s)

EDR ID Number
EPA ID Number

F21
SSW
< 1/8
0.122 mi.
645 ft.
JAPANESE AUTO WRECKING
7776 S 262ND ST
KENT, WA 98032
Site 1 of 3 in cluster F

EDR Hist Auto **1021564397**
N/A

Relative: EDR Hist Auto
Lower

Actual: Year: Name: Type:
36 ft. 2003 JAPANESE AUTO WRECKING Automotive Transmission Repair Shops
2004 JAPANESE AUTO WRECKING Automotive Transmission Repair Shops

F22
SSW
1/8-1/4
0.129 mi.
682 ft.
JAPANESE AUTO WRECKING
7777 S 262ND ST
KENT, WA 98032
Site 2 of 3 in cluster F

WA HSL **1006812119**
WA CSCSL **WAH000020115**
WA ALLSITES
RCRA NonGen / NLR

Relative: HSL:
Lower Name: JAPANESE AUTO WRECKING

Actual: Address: Not reported
36 ft. City,State,Zip: KENT, WA
edr_fstat: WA
edr_fzip: Not reported
edr_fcnty: KING
edr_zip: Not reported
Facility Type: **Hazardous Sites List**
Facility Status: Awaiting Cleanup
FSID Number: 98913848
Rank: 2
Region: NW
EDR Link ID: 98913848
Region Decode: NORTHWEST REGIONAL OFFICE

CSCSL:
Name: JAPANESE AUTO WRECKING
Address: 7777 S 262ND ST
City,State,Zip: KENT, WA 98032
Facility ID: 98913848
Region: Northwest
Lat/Long: 47.367478863858 / -122.2383752197
Clean Up Siteid: 4191
Site Status: Awaiting Cleanup
Contaminant Name: Conventional Contaminants, Organic
Alternate Site Names: B&B PARTNERSHIP AREA BB7
Site Rank: 2 - Moderate-High Risk
Has Institutional Control: Not reported
Past VCP: Not reported
Current VCP: Not reported
Ground Water: Not reported
Surface Water: Not reported
Soil: Suspected
Sediment: Not reported
Air: Not reported
Bedrock: Not reported
Responsible Unit: Northwest

Name: JAPANESE AUTO WRECKING
Address: 7777 S 262ND ST

Map ID
Direction
Distance
Elevation

MAP FINDINGS

Site

Database(s)

EDR ID Number
EPA ID Number

JAPANESE AUTO WRECKING (Continued)

1006812119

City,State,Zip: KENT, WA 98032
Facility ID: 98913848
Region: Northwest
Lat/Long: 47.367478863858 / -122.2383752197
Clean Up Siteid: 4191
Site Status: Awaiting Cleanup
Contaminant Name: Metals - Other
Alternate Site Names: B&B PARTNERSHIP AREA BB7
Site Rank: 2 - Moderate-High Risk
Has Institutional Control: Not reported
Past VCP: Not reported
Current VCP: Not reported
Ground Water: Suspected
Surface Water: Not reported
Soil: Suspected
Sediment: Not reported
Air: Not reported
Bedrock: Not reported
Responsible Unit: Northwest

Name: JAPANESE AUTO WRECKING
Address: 7777 S 262ND ST
City,State,Zip: KENT, WA 98032
Facility ID: 98913848
Region: Northwest
Lat/Long: 47.367478863858 / -122.2383752197
Clean Up Siteid: 4191
Site Status: Awaiting Cleanup
Contaminant Name: Metals Priority Pollutants
Alternate Site Names: B&B PARTNERSHIP AREA BB7
Site Rank: 2 - Moderate-High Risk
Has Institutional Control: Not reported
Past VCP: Not reported
Current VCP: Not reported
Ground Water: Suspected
Surface Water: Not reported
Soil: Suspected
Sediment: Not reported
Air: Not reported
Bedrock: Not reported
Responsible Unit: Northwest

Name: JAPANESE AUTO WRECKING
Address: 7777 S 262ND ST
City,State,Zip: KENT, WA 98032
Facility ID: 98913848
Region: Northwest
Lat/Long: 47.367478863858 / -122.2383752197
Clean Up Siteid: 4191
Site Status: Awaiting Cleanup
Contaminant Name: Non-Halogenated Solvents
Alternate Site Names: B&B PARTNERSHIP AREA BB7
Site Rank: 2 - Moderate-High Risk
Has Institutional Control: Not reported
Past VCP: Not reported
Current VCP: Not reported
Ground Water: Not reported

Map ID
Direction
Distance
Elevation

MAP FINDINGS

Site

Database(s)

EDR ID Number
EPA ID Number

JAPANESE AUTO WRECKING (Continued)

1006812119

Surface Water: Not reported
Soil: Suspected
Sediment: Not reported
Air: Not reported
Bedrock: Not reported
Responsible Unit: Northwest

Name: JAPANESE AUTO WRECKING
Address: 7777 S 262ND ST
City,State,Zip: KENT, WA 98032
Facility ID: 98913848
Region: Northwest
Lat/Long: 47.367478863858 / -122.2383752197
Clean Up Siteid: 4191
Site Status: Awaiting Cleanup
Contaminant Name: Petroleum Products-Unspecified
Alternate Site Names: B&B PARTNERSHIP AREA BB7
Site Rank: 2 - Moderate-High Risk
Has Institutional Control: Not reported
Past VCP: Not reported
Current VCP: Not reported
Ground Water: Suspected
Surface Water: Not reported
Soil: Confirmed Above Cleanup Levels
Sediment: Not reported
Air: Not reported
Bedrock: Not reported
Responsible Unit: Northwest

Name: JAPANESE AUTO WRECKING
Address: 7777 S 262ND ST
City,State,Zip: KENT, WA 98032
Facility ID: 98913848
Region: Northwest
Lat/Long: 47.367478863858 / -122.2383752197
Clean Up Siteid: 4191
Site Status: Awaiting Cleanup
Contaminant Name: Polycyclic Aromatic Hydrocarbons
Alternate Site Names: B&B PARTNERSHIP AREA BB7
Site Rank: 2 - Moderate-High Risk
Has Institutional Control: Not reported
Past VCP: Not reported
Current VCP: Not reported
Ground Water: Suspected
Surface Water: Not reported
Soil: Confirmed Above Cleanup Levels
Sediment: Not reported
Air: Not reported
Bedrock: Not reported
Responsible Unit: Northwest

ALLSITES:

Name: JAPANESE AUTO WRECKING
Facility Id: 98913848

Interaction: 76250
Interaction 1: I

Map ID
Direction
Distance
Elevation

MAP FINDINGS

Site

Database(s)

EDR ID Number
EPA ID Number

JAPANESE AUTO WRECKING (Continued)

1006812119

Interaction 2: HWG
Ecology Program: HAZWASTE
Program Data: TURBOWASTE
Facility Alt.: JAPANESE AUTO WRECKING
Program ID: WAH000020115
Date Interaction: 2003-02-18 00:00:00
Date Interaction 3: Hazardous Waste Generator
Latitude: 47.367473787000002
Longitude: -122.23835847700001

Interaction: 76249
Interaction 1: A
Interaction 2: SCS
Ecology Program: TOXICS
Program Data: ISIS
Facility Alt.: Japanese Auto Wrecking
Program ID: Not reported
Date Interaction: 1999-05-06 00:00:00
Date Interaction 3: State Cleanup Site
Latitude: 47.367473787000002
Longitude: -122.23835847700001

Interaction: 76251
Interaction 1: A
Interaction 2: RSVP
Ecology Program: HAZWASTE
Program Data: RSVP
Facility Alt.: Not reported
Program ID: Not reported
Date Interaction: 2002-10-02 00:00:00
Date Interaction 3: Revised Site Visit Progra
Latitude: 47.367473787000002
Longitude: -122.23835847700001

RCRA NonGen / NLR:

Date Form Received by Agency: 2010-06-01 00:00:00.0
Handler Name: JAPANESE AUTO WRECKING
Handler Address: 7777 S 262ND ST
Handler City,State,Zip: KENT, WA 98032
EPA ID: WAH000020115
Contact Name: LARRY HUANG
Contact Address: 7777 S 262ND ST
Contact City,State,Zip: KENT, WA 98032
Contact Telephone: 220-685-6787
Contact Fax: Not reported
Contact Email: Not reported
Contact Title: MR
EPA Region: 10
Land Type: Private
Federal Waste Generator Description: Not a generator, verified
Non-Notifier: Not reported
Biennial Report Cycle: Not reported
Accessibility: Not reported
Active Site Indicator: Not reported

Map ID
Direction
Distance
Elevation

MAP FINDINGS

Site

Database(s)

EDR ID Number
EPA ID Number

JAPANESE AUTO WRECKING (Continued)

1006812119

State District Owner:	WA
State District:	NWRO
Mailing Address:	7777 S 262ND ST
Mailing City,State,Zip:	KENT, WA 98032
Owner Name:	JAPANESE AUTO WRECKING
Owner Type:	Private
Operator Name:	HUANG, LARRY
Operator Type:	Private
Short-Term Generator Activity:	No
Importer Activity:	No
Mixed Waste Generator:	No
Transporter Activity:	No
Transfer Facility Activity:	No
Recycler Activity with Storage:	No
Small Quantity On-Site Burner Exemption:	No
Smelting Melting and Refining Furnace Exemption:	No
Underground Injection Control:	No
Off-Site Waste Receipt:	No
Universal Waste Indicator:	No
Universal Waste Destination Facility:	No
Federal Universal Waste:	No
Active Site Fed-Reg Treatment Storage and Disposal Facility:	Not reported
Active Site Converter Treatment storage and Disposal Facility:	Not reported
Active Site State-Reg Treatment Storage and Disposal Facility:	Not reported
Active Site State-Reg Handler:	---
Federal Facility Indicator:	Not reported
Hazardous Secondary Material Indicator:	NN
Sub-Part K Indicator:	Not reported
Commercial TSD Indicator:	No
Treatment Storage and Disposal Type:	Not reported
2018 GPRA Permit Baseline:	Not on the Baseline
2018 GPRA Renewals Baseline:	Not on the Baseline
Permit Renewals Workload Universe:	Not reported
Permit Workload Universe:	Not reported
Permit Progress Universe:	Not reported
Post-Closure Workload Universe:	Not reported
Closure Workload Universe:	Not reported
202 GPRA Corrective Action Baseline:	No
Corrective Action Workload Universe:	No
Subject to Corrective Action Universe:	No
Non-TSDFs Where RCRA CA has Been Imposed Universe:	No
TSDFs Potentially Subject to CA Under 3004 (u)/(v) Universe:	No
TSDFs Only Subject to CA under Discretionary Auth Universe:	No
Corrective Action Priority Ranking:	No NCAPS ranking
Environmental Control Indicator:	No
Institutional Control Indicator:	No
Human Exposure Controls Indicator:	N/A
Groundwater Controls Indicator:	N/A
Operating TSDF Universe:	Not reported
Full Enforcement Universe:	Not reported
Significant Non-Complier Universe:	No
Unaddressed Significant Non-Complier Universe:	No
Addressed Significant Non-Complier Universe:	No
Significant Non-Complier With a Compliance Schedule Universe:	No
Financial Assurance Required:	Not reported
Handler Date of Last Change:	2018-05-07 14:50:13.0
Recognized Trader-Importer:	No

Map ID
Direction
Distance
Elevation

MAP FINDINGS

Site

Database(s)

EDR ID Number
EPA ID Number

JAPANESE AUTO WRECKING (Continued)

1006812119

Recognized Trader-Exporter: No
Importer of Spent Lead Acid Batteries: No
Exporter of Spent Lead Acid Batteries: No
Recycler Activity Without Storage: No
Manifest Broker: No
Sub-Part P Indicator: No

Handler - Owner Operator:

Owner/Operator Indicator: Owner
Owner/Operator Name: BB4 BB5 BB7 PARTNERSHIP
Legal Status: Private
Date Became Current: Not reported
Date Ended Current: Not reported
Owner/Operator Address: 10900 NE 8TH ST
Owner/Operator City,State,Zip: BELLEVUE, WA 98004
Owner/Operator Telephone: 000-000-0000
Owner/Operator Telephone Ext: Not reported
Owner/Operator Fax: Not reported
Owner/Operator Email: Not reported

Owner/Operator Indicator: Operator
Owner/Operator Name: JAPANESE AUTO WRECKING
Legal Status: Private
Date Became Current: Not reported
Date Ended Current: Not reported
Owner/Operator Address: 7777 S 262ND ST
Owner/Operator City,State,Zip: KENT, WA 98032
Owner/Operator Telephone: 000-000-0000
Owner/Operator Telephone Ext: Not reported
Owner/Operator Fax: Not reported
Owner/Operator Email: Not reported

Owner/Operator Indicator: Owner
Owner/Operator Name: BB4 BB5 BB7 PARTNERSHIP
Legal Status: Private
Date Became Current: Not reported
Date Ended Current: Not reported
Owner/Operator Address: 10900 NE 8TH ST
Owner/Operator City,State,Zip: BELLEVUE, WA 98004
Owner/Operator Telephone: 000-000-0000
Owner/Operator Telephone Ext: Not reported
Owner/Operator Fax: Not reported
Owner/Operator Email: Not reported

Owner/Operator Indicator: Owner
Owner/Operator Name: JAPANESE AUTO WRECKING
Legal Status: Private
Date Became Current: 2003-02-18 00:00:00.
Date Ended Current: Not reported
Owner/Operator Address: 7777 S 262ND ST
Owner/Operator City,State,Zip: KENT, WA 98032
Owner/Operator Telephone: 000-000-0000
Owner/Operator Telephone Ext: Not reported
Owner/Operator Fax: Not reported
Owner/Operator Email: Not reported

Map ID
Direction
Distance
Elevation

MAP FINDINGS

Site

Database(s)

EDR ID Number
EPA ID Number

JAPANESE AUTO WRECKING (Continued)

1006812119

Owner/Operator Indicator:	Owner
Owner/Operator Name:	BB4 BB5 BB7 PARTNERSHIP
Legal Status:	Private
Date Became Current:	Not reported
Date Ended Current:	Not reported
Owner/Operator Address:	10900 NE 8TH ST
Owner/Operator City,State,Zip:	BELLEVUE, WA 98004
Owner/Operator Telephone:	000-000-0000
Owner/Operator Telephone Ext:	Not reported
Owner/Operator Fax:	Not reported
Owner/Operator Email:	Not reported
Owner/Operator Indicator:	Operator
Owner/Operator Name:	HUANG, LARRY
Legal Status:	Private
Date Became Current:	Not reported
Date Ended Current:	Not reported
Owner/Operator Address:	7777 S 262ND ST
Owner/Operator City,State,Zip:	KENT, WA 98032
Owner/Operator Telephone:	220-685-6787
Owner/Operator Telephone Ext:	Not reported
Owner/Operator Fax:	Not reported
Owner/Operator Email:	Not reported
Owner/Operator Indicator:	Operator
Owner/Operator Name:	HUANG, LARRY
Legal Status:	Private
Date Became Current:	Not reported
Date Ended Current:	Not reported
Owner/Operator Address:	7777 S 262ND ST
Owner/Operator City,State,Zip:	KENT, WA 98032
Owner/Operator Telephone:	220-685-6787
Owner/Operator Telephone Ext:	Not reported
Owner/Operator Fax:	Not reported
Owner/Operator Email:	Not reported
Owner/Operator Indicator:	Owner
Owner/Operator Name:	JAPANESE AUTO WRECKING
Legal Status:	Private
Date Became Current:	2003-02-18 00:00:00.
Date Ended Current:	Not reported
Owner/Operator Address:	7777 S 262ND ST
Owner/Operator City,State,Zip:	KENT, WA 98032
Owner/Operator Telephone:	000-000-0000
Owner/Operator Telephone Ext:	Not reported
Owner/Operator Fax:	Not reported
Owner/Operator Email:	Not reported

Historic Generators:

Receive Date:	2010-06-01 00:00:00.0
Handler Name:	JAPANESE AUTO WRECKING
Federal Waste Generator Description:	Not a generator, verified
State District Owner:	WA
Large Quantity Handler of Universal Waste:	No
Recognized Trader Importer:	No
Recognized Trader Exporter:	No
Spent Lead Acid Battery Importer:	No

Map ID
Direction
Distance
Elevation

MAP FINDINGS

Site

Database(s)

EDR ID Number
EPA ID Number

JAPANESE AUTO WRECKING (Continued)

1006812119

Spent Lead Acid Battery Exporter: No
Current Record: No
Non Storage Recycler Activity: Not reported
Electronic Manifest Broker: Not reported

Receive Date: 2010-06-01 00:00:00.0
Handler Name: JAPANESE AUTO WRECKING
Federal Waste Generator Description: Not a generator, verified
State District Owner: WA
Large Quantity Handler of Universal Waste: No
Recognized Trader Importer: No
Recognized Trader Exporter: No
Spent Lead Acid Battery Importer: No
Spent Lead Acid Battery Exporter: No
Current Record: Yes
Non Storage Recycler Activity: Not reported
Electronic Manifest Broker: Not reported

Receive Date: 2003-02-18 00:00:00.0
Handler Name: JAPANESE AUTO WRECKING
Federal Waste Generator Description: Not a generator, verified
State District Owner: WA
Large Quantity Handler of Universal Waste: No
Recognized Trader Importer: No
Recognized Trader Exporter: No
Spent Lead Acid Battery Importer: No
Spent Lead Acid Battery Exporter: No
Current Record: No
Non Storage Recycler Activity: Not reported
Electronic Manifest Broker: Not reported

List of NAICS Codes and Descriptions:

NAICS Code: 811111
NAICS Description: GENERAL AUTOMOTIVE REPAIR

Facility Has Received Notices of Violation:

Found Violation: No
Agency Which Determined Violation: Not reported
Violation Short Description: Not reported
Date Violation was Determined: Not reported
Actual Return to Compliance Date: Not reported
Return to Compliance Qualifier: Not reported
Violation Responsible Agency: Not reported
Scheduled Compliance Date: Not reported
Enforcement Identifier: Not reported
Date of Enforcement Action: Not reported
Enforcement Responsible Agency: Not reported
Enforcement Docket Number: Not reported
Enforcement Attorney: Not reported
Corrective Action Component: Not reported
Appeal Initiated Date: Not reported
Appeal Resolution Date: Not reported
Disposition Status Date: Not reported
Disposition Status: Not reported
Disposition Status Description: Not reported
Consent/Final Order Sequence Number: Not reported

Map ID
Direction
Distance
Elevation

MAP FINDINGS

Site

Database(s)

EDR ID Number
EPA ID Number

JAPANESE AUTO WRECKING (Continued)

1006812119

Consent/Final Order Respondent Name:	Not reported
Consent/Final Order Lead Agency:	Not reported
Enforcement Type:	Not reported
Enforcement Responsible Person:	Not reported
Enforcement Responsible Sub-Organization:	Not reported
SEP Sequence Number:	Not reported
SEP Expenditure Amount:	Not reported
SEP Scheduled Completion Date:	Not reported
SEP Actual Date:	Not reported
SEP Defaulted Date:	Not reported
SEP Type:	Not reported
SEP Type Description:	Not reported
Proposed Amount:	Not reported
Final Monetary Amount:	Not reported
Paid Amount:	Not reported
Final Count:	Not reported
Final Amount:	Not reported
Found Violation:	Yes
Agency Which Determined Violation:	EPA
Violation Short Description:	Generators - General
Date Violation was Determined:	2003-02-14 00:00:00.0
Actual Return to Compliance Date:	2003-03-24 00:00:00.0
Return to Compliance Qualifier:	Observed
Violation Responsible Agency:	EPA
Scheduled Compliance Date:	Not reported
Enforcement Identifier:	001
Date of Enforcement Action:	2003-03-24 00:00:00.0
Enforcement Responsible Agency:	EPA
Enforcement Docket Number:	Not reported
Enforcement Attorney:	Not reported
Corrective Action Component:	No
Appeal Initiated Date:	Not reported
Appeal Resolution Date:	Not reported
Disposition Status Date:	Not reported
Disposition Status:	Not reported
Disposition Status Description:	Not reported
Consent/Final Order Sequence Number:	Not reported
Consent/Final Order Respondent Name:	Not reported
Consent/Final Order Lead Agency:	Not reported
Enforcement Type:	RCRA TO CERCLA ADMINISTRATIVE REFERRAL
Enforcement Responsible Person:	R0SDB
Enforcement Responsible Sub-Organization:	Not reported
SEP Sequence Number:	Not reported
SEP Expenditure Amount:	Not reported
SEP Scheduled Completion Date:	Not reported
SEP Actual Date:	Not reported
SEP Defaulted Date:	Not reported
SEP Type:	Not reported
SEP Type Description:	Not reported
Proposed Amount:	Not reported
Final Monetary Amount:	Not reported
Paid Amount:	Not reported
Final Count:	Not reported
Final Amount:	Not reported
Found Violation:	No

Map ID
Direction
Distance
Elevation

MAP FINDINGS

Site

Database(s)

EDR ID Number
EPA ID Number

JAPANESE AUTO WRECKING (Continued)

1006812119

Agency Which Determined Violation:	Not reported
Violation Short Description:	Not reported
Date Violation was Determined:	Not reported
Actual Return to Compliance Date:	Not reported
Return to Compliance Qualifier:	Not reported
Violation Responsible Agency:	Not reported
Scheduled Compliance Date:	Not reported
Enforcement Identifier:	Not reported
Date of Enforcement Action:	Not reported
Enforcement Responsible Agency:	Not reported
Enforcement Docket Number:	Not reported
Enforcement Attorney:	Not reported
Corrective Action Component:	Not reported
Appeal Initiated Date:	Not reported
Appeal Resolution Date:	Not reported
Disposition Status Date:	Not reported
Disposition Status:	Not reported
Disposition Status Description:	Not reported
Consent/Final Order Sequence Number:	Not reported
Consent/Final Order Respondent Name:	Not reported
Consent/Final Order Lead Agency:	Not reported
Enforcement Type:	Not reported
Enforcement Responsible Person:	Not reported
Enforcement Responsible Sub-Organization:	Not reported
SEP Sequence Number:	Not reported
SEP Expenditure Amount:	Not reported
SEP Scheduled Completion Date:	Not reported
SEP Actual Date:	Not reported
SEP Defaulted Date:	Not reported
SEP Type:	Not reported
SEP Type Description:	Not reported
Proposed Amount:	Not reported
Final Monetary Amount:	Not reported
Paid Amount:	Not reported
Final Count:	Not reported
Final Amount:	Not reported

Found Violation:	No
Agency Which Determined Violation:	Not reported
Violation Short Description:	Not reported
Date Violation was Determined:	Not reported
Actual Return to Compliance Date:	Not reported
Return to Compliance Qualifier:	Not reported
Violation Responsible Agency:	Not reported
Scheduled Compliance Date:	Not reported
Enforcement Identifier:	Not reported
Date of Enforcement Action:	Not reported
Enforcement Responsible Agency:	Not reported
Enforcement Docket Number:	Not reported
Enforcement Attorney:	Not reported
Corrective Action Component:	Not reported
Appeal Initiated Date:	Not reported
Appeal Resolution Date:	Not reported
Disposition Status Date:	Not reported
Disposition Status:	Not reported
Disposition Status Description:	Not reported
Consent/Final Order Sequence Number:	Not reported

Map ID
Direction
Distance
Elevation

MAP FINDINGS

Site

Database(s)

EDR ID Number
EPA ID Number

JAPANESE AUTO WRECKING (Continued)

1006812119

Consent/Final Order Respondent Name: Not reported
Consent/Final Order Lead Agency: Not reported
Enforcement Type: Not reported
Enforcement Responsible Person: Not reported
Enforcement Responsible Sub-Organization: Not reported
SEP Sequence Number: Not reported
SEP Expenditure Amount: Not reported
SEP Scheduled Completion Date: Not reported
SEP Actual Date: Not reported
SEP Defaulted Date: Not reported
SEP Type: Not reported
SEP Type Description: Not reported
Proposed Amount: Not reported
Final Monetary Amount: Not reported
Paid Amount: Not reported
Final Count: Not reported
Final Amount: Not reported

Found Violation: No
Agency Which Determined Violation: Not reported
Violation Short Description: Not reported
Date Violation was Determined: Not reported
Actual Return to Compliance Date: Not reported
Return to Compliance Qualifier: Not reported
Violation Responsible Agency: Not reported
Scheduled Compliance Date: Not reported
Enforcement Identifier: Not reported
Date of Enforcement Action: Not reported
Enforcement Responsible Agency: Not reported
Enforcement Docket Number: Not reported
Enforcement Attorney: Not reported
Corrective Action Component: Not reported
Appeal Initiated Date: Not reported
Appeal Resolution Date: Not reported
Disposition Status Date: Not reported
Disposition Status: Not reported
Disposition Status Description: Not reported

Consent/Final Order Sequence Number: Not reported
Consent/Final Order Respondent Name: Not reported
Consent/Final Order Lead Agency: Not reported
Enforcement Type: Not reported
Enforcement Responsible Person: Not reported
Enforcement Responsible Sub-Organization: Not reported
SEP Sequence Number: Not reported
SEP Expenditure Amount: Not reported
SEP Scheduled Completion Date: Not reported
SEP Actual Date: Not reported
SEP Defaulted Date: Not reported
SEP Type: Not reported
SEP Type Description: Not reported
Proposed Amount: Not reported
Final Monetary Amount: Not reported
Paid Amount: Not reported
Final Count: Not reported
Final Amount: Not reported

Found Violation: Yes

Map ID
Direction
Distance
Elevation

MAP FINDINGS

Site

Database(s)

EDR ID Number
EPA ID Number

JAPANESE AUTO WRECKING (Continued)

1006812119

Agency Which Determined Violation:	EPA
Violation Short Description:	Generators - General
Date Violation was Determined:	2003-02-14 00:00:00.0
Actual Return to Compliance Date:	2003-03-24 00:00:00.0
Return to Compliance Qualifier:	Observed
Violation Responsible Agency:	EPA
Scheduled Compliance Date:	Not reported
Enforcement Identifier:	001
Date of Enforcement Action:	2003-03-24 00:00:00.0
Enforcement Responsible Agency:	EPA
Enforcement Docket Number:	Not reported
Enforcement Attorney:	Not reported
Corrective Action Component:	No
Appeal Initiated Date:	Not reported
Appeal Resolution Date:	Not reported
Disposition Status Date:	Not reported
Disposition Status:	Not reported
Disposition Status Description:	Not reported
Consent/Final Order Sequence Number:	Not reported
Consent/Final Order Respondent Name:	Not reported
Consent/Final Order Lead Agency:	Not reported
Enforcement Type:	RCRA TO CERCLA ADMINISTRATIVE REFERRAL
Enforcement Responsible Person:	R0SDB
Enforcement Responsible Sub-Organization:	Not reported
SEP Sequence Number:	Not reported
SEP Expenditure Amount:	Not reported
SEP Scheduled Completion Date:	Not reported
SEP Actual Date:	Not reported
SEP Defaulted Date:	Not reported
SEP Type:	Not reported
SEP Type Description:	Not reported
Proposed Amount:	Not reported
Final Monetary Amount:	Not reported
Paid Amount:	Not reported
Final Count:	Not reported
Final Amount:	Not reported
Evaluation Action Summary:	
Evaluation Date:	2003-04-16 00:00:00.0
Evaluation Responsible Agency:	EPA
Found Violation:	No
Evaluation Type Description:	CASE DEVELOPMENT INSPECTION
Evaluation Responsible Person Identifier:	R0SDB
Evaluation Responsible Sub-Organization:	Not reported
Actual Return to Compliance Date:	Not reported
Scheduled Compliance Date:	Not reported
Date of Request:	Not reported
Date Response Received:	Not reported
Request Agency:	Not reported
Former Citation:	Not reported
Evaluation Date:	2003-03-11 00:00:00.0
Evaluation Responsible Agency:	EPA
Found Violation:	Yes
Evaluation Type Description:	CASE DEVELOPMENT INSPECTION
Evaluation Responsible Person Identifier:	R0SDB
Evaluation Responsible Sub-Organization:	Not reported

Map ID
Direction
Distance
Elevation

MAP FINDINGS

Site

Database(s)

EDR ID Number
EPA ID Number

JAPANESE AUTO WRECKING (Continued)

1006812119

Actual Return to Compliance Date: 2003-03-24 00:00:00.0
Scheduled Compliance Date: Not reported
Date of Request: Not reported
Date Response Received: Not reported
Request Agency: Not reported
Former Citation: Not reported

Evaluation Date: 2003-05-16 00:00:00.0
Evaluation Responsible Agency: EPA
Found Violation: No
Evaluation Type Description: CASE DEVELOPMENT INSPECTION
Evaluation Responsible Person Identifier: R0SDB
Evaluation Responsible Sub-Organization: Not reported
Actual Return to Compliance Date: Not reported
Scheduled Compliance Date: Not reported
Date of Request: Not reported
Date Response Received: Not reported
Request Agency: Not reported
Former Citation: Not reported

Evaluation Date: 2007-01-05 00:00:00.0
Evaluation Responsible Agency: State
Found Violation: No
Evaluation Type Description: COMPLIANCE ASSISTANCE VISIT
Evaluation Responsible Person Identifier: WADB
Evaluation Responsible Sub-Organization: NW
Actual Return to Compliance Date: Not reported
Scheduled Compliance Date: Not reported
Date of Request: Not reported
Date Response Received: Not reported
Request Agency: Not reported
Former Citation: Not reported

Evaluation Date: 2003-07-17 00:00:00.0
Evaluation Responsible Agency: EPA
Found Violation: No
Evaluation Type Description: CASE DEVELOPMENT INSPECTION
Evaluation Responsible Person Identifier: R0SDB
Evaluation Responsible Sub-Organization: Not reported
Actual Return to Compliance Date: Not reported
Scheduled Compliance Date: Not reported
Date of Request: Not reported
Date Response Received: Not reported
Request Agency: Not reported
Former Citation: Not reported

Evaluation Date: 2003-02-14 00:00:00.0
Evaluation Responsible Agency: EPA
Found Violation: Yes
Evaluation Type Description: COMPLIANCE EVALUATION INSPECTION ON-SITE
Evaluation Responsible Person Identifier: R0SDB
Evaluation Responsible Sub-Organization: Not reported
Actual Return to Compliance Date: 2003-03-24 00:00:00.0
Scheduled Compliance Date: Not reported
Date of Request: Not reported
Date Response Received: Not reported
Request Agency: Not reported

Map ID
Direction
Distance
Elevation

MAP FINDINGS

Site

Database(s)

EDR ID Number
EPA ID Number

JAPANESE AUTO WRECKING (Continued)

1006812119

Former Citation:

Not reported

F23
SSW
1/8-1/4
0.129 mi.
682 ft.

JAPANESE AUTO WRECKING INC
7777-262ND AVENUE
KENT, WA 98032

SEMS-ARCHIVE

1006426319
WAN001002454

Site 3 of 3 in cluster F

Relative:
Lower

SEMS Archive:

Actual:
36 ft.

Site ID: 1002454
EPA ID: WAN001002454
Name: JAPANESE AUTO WRECKING INC
Address: 7777-262ND AVENUE
Address 2: Not reported
City,State,Zip: KENT, WA 98032
Cong District: Not reported
FIPS Code: 53033
FF: N
NPL: Not on the NPL
Non NPL Status: Removal Only Site (No Site Assessment Work Needed)

SEMS Archive Detail:

Region: 10
Site ID: 1002454
EPA ID: WAN001002454
Site Name: JAPANESE AUTO WRECKING INC
NPL: N
FF: N
OU: 00
Action Code: RS
Action Name: RV ASSESS
SEQ: 1
Start Date: 2003-02-13 05:00:00
Finish Date: 2003-02-13 05:00:00
Qual: Not reported
Current Action Lead: EPA Perf

G24
South
1/8-1/4
0.147 mi.
776 ft.

BINFORD METAL RECYCLING
26133 78TH AVE S
KENT, WA 98032

WA SWF/LF

S109824434

WA SWRCY

N/A

WA ALLSITES

WA SPILLS

WA ASBESTOS

WA NPDES

WA AQUEOUS FOAM

Site 1 of 2 in cluster G

Relative:
Lower

SWF/LF:

Actual:
29 ft.

Name: BINFORD METALS LLC
Address: 26133 78TH AVE S
City,State,Zip: KENT, WA 98032-7302
Facility ID: 808
Region: STATE
Permit Status: Recycle Survey
Contact Organization: Binford Metals LLC
Contact Address1: Po Box 219
Contact Address2: Not reported

Map ID
Direction
Distance
Elevation

MAP FINDINGS

Site

Database(s)

EDR ID Number
EPA ID Number

BINFORD METAL RECYCLING (Continued)

S109824434

Contact City: Auburn
Contact State: WA
Contact Postal: 98071
Contact EMail: mike@binfordmetals.com
Contact Phone: (253) 854-8000
Contact Phone Ext: Not reported
Permit No: Not reported
Phone: (253) 854-8000
Operator Name: Not reported
Operator Organization: Binford Metals LLC
Operator EMail: Not reported
Operator Title: Not reported
Recycle Survey Code: 7189
Ownership: Not reported
Facility Type: Recycling (non-regulated)
Contact Name: Mike Denney
Contact Title: General Manager
Year Closed: Not reported
Open to Public Flag: No
Website: <http://www.binfordmetals.com/>
Latitude: Not reported
Longitude: Not reported

SWRCY:

Name: BINFORD S METAL RECYCLING
Address: 26133 78TH AVE. S.
City,State,Zip: KENT, WA 98032
Phone: 253-854-8000
Website: <http://www.binfordmetals.com>
Material Accepted: Aluminum
Type: Commercial
Service Type: Dropoff
Hours: Mon-Fri, 9am-5pm; Sat, 10am-4pm
Comments: Binford Metals scrap metal recycling center is open to the general public and commercial accounts six days per week. Binford Metals buys scrap metal and offers top prices for all recycled scrap metals from aluminum to zinc. For scrap metal price quotes or questions about how we buy scrap metal and scrap metal recycling, please contact our office at 253-854-8000 or email inquiries to recycling@binfordmetals.com.

Material Category: Metal
Organization ID: 1091
Organization Name: Binford s Metal Recycling
Organization Contact: No Longer Tracked
Organization Email: No Longer Tracked
E-Cycle: No
Light Recycle: No

Name: BINFORD S METAL RECYCLING
Address: 26133 78TH AVE. S.
City,State,Zip: KENT, WA 98032
Phone: 253-854-8000
Website: <http://www.binfordmetals.com>
Material Accepted: Cars, RV s & Trailers
Type: Commercial
Service Type: Dropoff
Hours: Mon-Fri, 9am-5pm; Sat, 10am-4pm

Map ID
Direction
Distance
Elevation

MAP FINDINGS

Site

Database(s)

EDR ID Number
EPA ID Number

BINFORD METAL RECYCLING (Continued)

S109824434

Comments: Binford Metals scrap metal recycling center is open to the general public and commercial accounts six days per week. Binford Metals buys scrap metal and offers top prices for all recycled scrap metals from aluminum to zinc. For scrap metal price quotes or questions about how we buy scrap metal and scrap metal recycling, please contact our office at 253-854-8000 or email inquiries to recycling@binfordmetals.com.

Material Category: Automotive
Organization ID: 1091
Organization Name: Binford s Metal Recycling
Organization Contact: No Longer Tracked
Organization Email: No Longer Tracked
E-Cycle: No
Light Recycle: No

Name: BINFORD S METAL RECYCLING
Address: 26133 78TH AVE. S.
City,State,Zip: KENT, WA 98032
Phone: 253-854-8000
Website: http://www.binfordmetals.com
Material Accepted: Large Appliances
Type: Commercial
Service Type: Dropoff
Hours: Mon-Fri, 9am-5pm; Sat, 10am-4pm
Comments: Binford Metals scrap metal recycling center is open to the general public and commercial accounts six days per week. Binford Metals buys scrap metal and offers top prices for all recycled scrap metals from aluminum to zinc. For scrap metal price quotes or questions about how we buy scrap metal and scrap metal recycling, please contact our office at 253-854-8000 or email inquiries to recycling@binfordmetals.com.

Material Category: Appliances
Organization ID: 1091
Organization Name: Binford s Metal Recycling
Organization Contact: No Longer Tracked
Organization Email: No Longer Tracked
E-Cycle: No
Light Recycle: No

Name: BINFORD S METAL RECYCLING
Address: 26133 78TH AVE. S.
City,State,Zip: KENT, WA 98032
Phone: 253-854-8000
Website: http://www.binfordmetals.com
Material Accepted: Other Metals
Type: Commercial
Service Type: Dropoff
Hours: Mon-Fri, 9am-5pm; Sat, 10am-4pm
Comments: Binford Metals scrap metal recycling center is open to the general public and commercial accounts six days per week. Binford Metals buys scrap metal and offers top prices for all recycled scrap metals from aluminum to zinc. For scrap metal price quotes or questions about how we buy scrap metal and scrap metal recycling, please contact our office at 253-854-8000 or email inquiries to recycling@binfordmetals.com.

Material Category: Metal
Organization ID: 1091

Map ID
Direction
Distance
Elevation

MAP FINDINGS

Site

Database(s)

EDR ID Number
EPA ID Number

BINFORD METAL RECYCLING (Continued)

S109824434

Organization Name: Binford s Metal Recycling
Organization Contact: No Longer Tracked
Organization Email: No Longer Tracked
E-Cycle: No
Light Recycle: No

Name: BINFORD S METAL RECYCLING
Address: 26133 78TH AVE. S.
City,State,Zip: KENT, WA 98032
Phone: 253-854-8000
Website: <http://www.binfordmetals.com>
Material Accepted: Propane Tanks
Type: Commercial
Service Type: Dropoff
Hours: Mon-Fri, 9am-5pm; Sat, 10am-4pm
Comments: Binford Metals scrap metal recycling center is open to the general public and commercial accounts six days per week. Binford Metals buys scrap metal and offers top prices for all recycled scrap metals from aluminum to zinc. For scrap metal price quotes or questions about how we buy scrap metal and scrap metal recycling, please contact our office at 253-854-8000 or email inquiries to recycling@binfordmetals.com.

Material Category: Metal
Organization ID: 1091
Organization Name: Binford s Metal Recycling
Organization Contact: No Longer Tracked
Organization Email: No Longer Tracked
E-Cycle: No
Light Recycle: No

Name: BINFORD S METAL RECYCLING
Address: 26133 78TH AVE. S.
City,State,Zip: KENT, WA 98032
Phone: 253-854-8000
Website: <http://www.binfordmetals.com>
Material Accepted: Small Appliances
Type: Commercial
Service Type: Dropoff
Hours: Mon-Fri, 9am-5pm; Sat, 10am-4pm
Comments: Binford Metals scrap metal recycling center is open to the general public and commercial accounts six days per week. Binford Metals buys scrap metal and offers top prices for all recycled scrap metals from aluminum to zinc. For scrap metal price quotes or questions about how we buy scrap metal and scrap metal recycling, please contact our office at 253-854-8000 or email inquiries to recycling@binfordmetals.com.

Material Category: Appliances
Organization ID: 1091
Organization Name: Binford s Metal Recycling
Organization Contact: No Longer Tracked
Organization Email: No Longer Tracked
E-Cycle: No
Light Recycle: No

Name: BINFORD S METAL RECYCLING
Address: 26133 78TH AVE. S.
City,State,Zip: KENT, WA 98032

Map ID
Direction
Distance
Elevation

MAP FINDINGS

Site

Database(s)

EDR ID Number
EPA ID Number

BINFORD METAL RECYCLING (Continued)

S109824434

Phone: 253-854-8000
Website: <http://www.binfordmetals.com>
Material Accepted: Tin & Steel Cans
Type: Commercial
Service Type: Dropoff
Hours: Mon-Fri, 9am-5pm; Sat, 10am-4pm
Comments: Binford Metals scrap metal recycling center is open to the general public and commercial accounts six days per week. Binford Metals buys scrap metal and offers top prices for all recycled scrap metals from aluminum to zinc. For scrap metal price quotes or questions about how we buy scrap metal and scrap metal recycling, please contact our office at 253-854-8000 or email inquiries to recycling@binfordmetals.com.

Material Category: Metal
Organization ID: 1091
Organization Name: Binford s Metal Recycling
Organization Contact: No Longer Tracked
Organization Email: No Longer Tracked
E-Cycle: No
Light Recycle: No

Name: BINFORD S METAL RECYCLING
Address: 26133 78TH AVE. S.
City,State,Zip: KENT, WA 98032
Phone: 253-854-8000
Website: <http://www.binfordmetals.com>
Material Accepted: Aluminum
Type: Residential
Service Type: Dropoff
Hours: Mon-Fri, 9am-5pm; Sat, 10am-4pm
Comments: Binford Metals scrap metal recycling center is open to the general public and commercial accounts six days per week. Binford Metals buys scrap metal and offers top prices for all recycled scrap metals from aluminum to zinc. For scrap metal price quotes or questions about how we buy scrap metal and scrap metal recycling, please contact our office at 253-854-8000 or email inquiries to recycling@binfordmetals.com.

Material Category: Metal
Organization ID: 1091
Organization Name: Binford s Metal Recycling
Organization Contact: No Longer Tracked
Organization Email: No Longer Tracked
E-Cycle: No
Light Recycle: No

Name: BINFORD S METAL RECYCLING
Address: 26133 78TH AVE. S.
City,State,Zip: KENT, WA 98032
Phone: 253-854-8000
Website: <http://www.binfordmetals.com>
Material Accepted: Cars, RV s & Trailers
Type: Residential
Service Type: Dropoff
Hours: Mon-Fri, 9am-5pm; Sat, 10am-4pm
Comments: Binford Metals scrap metal recycling center is open to the general public and commercial accounts six days per week. Binford Metals buys scrap metal and offers top prices for all recycled scrap metals from

Map ID
Direction
Distance
Elevation

MAP FINDINGS

Site

Database(s)

EDR ID Number
EPA ID Number

BINFORD METAL RECYCLING (Continued)

S109824434

aluminum to zinc. For scrap metal price quotes or questions about how we buy scrap metal and scrap metal recycling, please contact our office at 253-854-8000 or email inquiries to recycling@binfordmetals.com.

Material Category: Automotive
Organization ID: 1091
Organization Name: Binford s Metal Recycling
Organization Contact: No Longer Tracked
Organization Email: No Longer Tracked
E-Cycle: No
Light Recycle: No

Name: BINFORD S METAL RECYCLING
Address: 26133 78TH AVE. S.
City,State,Zip: KENT, WA 98032
Phone: 253-854-8000
Website: <http://www.binfordmetals.com>
Material Accepted: Large Appliances
Type: Residential
Service Type: Dropoff
Hours: Mon-Fri, 9am-5pm; Sat, 10am-4pm
Comments: Binford Metals scrap metal recycling center is open to the general public and commercial accounts six days per week. Binford Metals buys scrap metal and offers top prices for all recycled scrap metals from aluminum to zinc. For scrap metal price quotes or questions about how we buy scrap metal and scrap metal recycling, please contact our office at 253-854-8000 or email inquiries to recycling@binfordmetals.com.

Material Category: Appliances
Organization ID: 1091
Organization Name: Binford s Metal Recycling
Organization Contact: No Longer Tracked
Organization Email: No Longer Tracked
E-Cycle: No
Light Recycle: No

Name: BINFORD S METAL RECYCLING
Address: 26133 78TH AVE. S.
City,State,Zip: KENT, WA 98032
Phone: 253-854-8000
Website: <http://www.binfordmetals.com>
Material Accepted: Other Metals
Type: Residential
Service Type: Dropoff
Hours: Mon-Fri, 9am-5pm; Sat, 10am-4pm
Comments: Binford Metals scrap metal recycling center is open to the general public and commercial accounts six days per week. Binford Metals buys scrap metal and offers top prices for all recycled scrap metals from aluminum to zinc. For scrap metal price quotes or questions about how we buy scrap metal and scrap metal recycling, please contact our office at 253-854-8000 or email inquiries to recycling@binfordmetals.com.

Material Category: Metal
Organization ID: 1091
Organization Name: Binford s Metal Recycling
Organization Contact: No Longer Tracked
Organization Email: No Longer Tracked

Map ID
Direction
Distance
Elevation

MAP FINDINGS

Site

Database(s)

EDR ID Number
EPA ID Number

BINFORD METAL RECYCLING (Continued)

S109824434

E-Cycle: No
Light Recycle: No

Name: BINFORD S METAL RECYCLING
Address: 26133 78TH AVE. S.
City,State,Zip: KENT, WA 98032
Phone: 253-854-8000
Website: <http://www.binfordmetals.com>
Material Accepted: Propane Tanks
Type: Residential
Service Type: Dropoff
Hours: Mon-Fri, 9am-5pm; Sat, 10am-4pm
Comments: Binford Metals scrap metal recycling center is open to the general public and commercial accounts six days per week. Binford Metals buys scrap metal and offers top prices for all recycled scrap metals from aluminum to zinc. For scrap metal price quotes or questions about how we buy scrap metal and scrap metal recycling, please contact our office at 253-854-8000 or email inquiries to recycling@binfordmetals.com.

Material Category: Metal
Organization ID: 1091
Organization Name: Binford s Metal Recycling
Organization Contact: No Longer Tracked
Organization Email: No Longer Tracked
E-Cycle: No
Light Recycle: No

Name: BINFORD S METAL RECYCLING
Address: 26133 78TH AVE. S.
City,State,Zip: KENT, WA 98032
Phone: 253-854-8000
Website: <http://www.binfordmetals.com>
Material Accepted: Small Appliances
Type: Residential
Service Type: Dropoff
Hours: Mon-Fri, 9am-5pm; Sat, 10am-4pm
Comments: Binford Metals scrap metal recycling center is open to the general public and commercial accounts six days per week. Binford Metals buys scrap metal and offers top prices for all recycled scrap metals from aluminum to zinc. For scrap metal price quotes or questions about how we buy scrap metal and scrap metal recycling, please contact our office at 253-854-8000 or email inquiries to recycling@binfordmetals.com.

Material Category: Appliances
Organization ID: 1091
Organization Name: Binford s Metal Recycling
Organization Contact: No Longer Tracked
Organization Email: No Longer Tracked
E-Cycle: No
Light Recycle: No

Name: BINFORD S METAL RECYCLING
Address: 26133 78TH AVE. S.
City,State,Zip: KENT, WA 98032
Phone: 253-854-8000
Website: <http://www.binfordmetals.com>
Material Accepted: Tin & Steel Cans

Map ID
Direction
Distance
Elevation

MAP FINDINGS

Site

Database(s)

EDR ID Number
EPA ID Number

BINFORD METAL RECYCLING (Continued)

S109824434

Type: Residential
Service Type: Dropoff
Hours: Mon-Fri, 9am-5pm; Sat, 10am-4pm
Comments: Binford Metals scrap metal recycling center is open to the general public and commercial accounts six days per week. Binford Metals buys scrap metal and offers top prices for all recycled scrap metals from aluminum to zinc. For scrap metal price quotes or questions about how we buy scrap metal and scrap metal recycling, please contact our office at 253-854-8000 or email inquiries to recycling@binfordmetals.com.

Material Category: Metal
Organization ID: 1091
Organization Name: Binford s Metal Recycling
Organization Contact: No Longer Tracked
Organization Email: No Longer Tracked
E-Cycle: No
Light Recycle: No

Name: BINFORD S METAL RECYCLING
Address: 26133 78TH AVE. S.
City,State,Zip: KENT, WA 98032
Phone: 253-854-8000
Website: <http://www.binfordmetals.com>
Material Accepted: Aluminum
Type: Commercial
Service Type: Pickup
Hours: Call for pick up details
Comments: Binford's Metal Recycling provides container service for hauling scrap metals. Charges for appliances and hot water tanks, subject to market rates. Hauling services available. Will pick up your unwanted car or truck at no cost to you!

Material Category: Metal
Organization ID: 1091
Organization Name: Binford s Metal Recycling
Organization Contact: No Longer Tracked
Organization Email: No Longer Tracked
E-Cycle: No
Light Recycle: No

Name: BINFORD S METAL RECYCLING
Address: 26133 78TH AVE. S.
City,State,Zip: KENT, WA 98032
Phone: 253-854-8000
Website: <http://www.binfordmetals.com>
Material Accepted: Cars, RV s & Trailers
Type: Commercial
Service Type: Pickup
Hours: Call for pick up details
Comments: Binford's Metal Recycling provides container service for hauling scrap metals. Charges for appliances and hot water tanks, subject to market rates. Hauling services available. Will pick up your unwanted car or truck at no cost to you!

Material Category: Automotive
Organization ID: 1091
Organization Name: Binford s Metal Recycling
Organization Contact: No Longer Tracked
Organization Email: No Longer Tracked

Map ID
Direction
Distance
Elevation

MAP FINDINGS

Site

Database(s)

EDR ID Number
EPA ID Number

BINFORD METAL RECYCLING (Continued)

S109824434

E-Cycle: No
Light Recycle: No

Name: BINFORD S METAL RECYCLING
Address: 26133 78TH AVE. S.
City,State,Zip: KENT, WA 98032
Phone: 253-854-8000
Website: <http://www.binfordmetals.com>
Material Accepted: Large Appliances
Type: Commercial
Service Type: Pickup
Hours: Call for pick up details
Comments: Binford's Metal Recycling provides container service for hauling scrap metals. Charges for appliances and hot water tanks, subject to market rates. Hauling services available. Will pick up your unwanted car or truck at no cost to you!

Material Category: Appliances
Organization ID: 1091
Organization Name: Binford s Metal Recycling
Organization Contact: No Longer Tracked
Organization Email: No Longer Tracked
E-Cycle: No
Light Recycle: No

Name: BINFORD S METAL RECYCLING
Address: 26133 78TH AVE. S.
City,State,Zip: KENT, WA 98032
Phone: 253-854-8000
Website: <http://www.binfordmetals.com>
Material Accepted: Other Metals
Type: Commercial
Service Type: Pickup
Hours: Call for pick up details
Comments: Binford's Metal Recycling provides container service for hauling scrap metals. Charges for appliances and hot water tanks, subject to market rates. Hauling services available. Will pick up your unwanted car or truck at no cost to you!

Material Category: Metal
Organization ID: 1091
Organization Name: Binford s Metal Recycling
Organization Contact: No Longer Tracked
Organization Email: No Longer Tracked
E-Cycle: No
Light Recycle: No

Name: BINFORD S METAL RECYCLING
Address: 26133 78TH AVE. S.
City,State,Zip: KENT, WA 98032
Phone: 253-854-8000
Website: <http://www.binfordmetals.com>
Material Accepted: Propane Tanks
Type: Commercial
Service Type: Pickup
Hours: Call for pick up details
Comments: Binford's Metal Recycling provides container service for hauling scrap metals. Charges for appliances and hot water tanks, subject to market rates. Hauling services available. Will pick up your unwanted car or

Map ID
Direction
Distance
Elevation

MAP FINDINGS

Site

Database(s)

EDR ID Number
EPA ID Number

BINFORD METAL RECYCLING (Continued)

S109824434

truck at no cost to you!
Material Category: Metal
Organization ID: 1091
Organization Name: Binford s Metal Recycling
Organization Contact: No Longer Tracked
Organization Email: No Longer Tracked
E-Cycle: No
Light Recycle: No

Name: BINFORD S METAL RECYCLING
Address: 26133 78TH AVE. S.
City,State,Zip: KENT, WA 98032
Phone: 253-854-8000
Website: <http://www.binfordmetals.com>
Material Accepted: Small Appliances
Type: Commercial
Service Type: Pickup
Hours: Call for pick up details
Comments: Binford's Metal Recycling provides container service for hauling scrap metals. Charges for appliances and hot water tanks, subject to market rates. Hauling services available. Will pick up your unwanted car or truck at no cost to you!

Material Category: Appliances
Organization ID: 1091
Organization Name: Binford s Metal Recycling
Organization Contact: No Longer Tracked
Organization Email: No Longer Tracked
E-Cycle: No
Light Recycle: No

Name: BINFORD S METAL RECYCLING
Address: 26133 78TH AVE. S.
City,State,Zip: KENT, WA 98032
Phone: 253-854-8000
Website: <http://www.binfordmetals.com>
Material Accepted: Tin & Steel Cans
Type: Commercial
Service Type: Pickup
Hours: Call for pick up details
Comments: Binford's Metal Recycling provides container service for hauling scrap metals. Charges for appliances and hot water tanks, subject to market rates. Hauling services available. Will pick up your unwanted car or truck at no cost to you!

Material Category: Metal
Organization ID: 1091
Organization Name: Binford s Metal Recycling
Organization Contact: No Longer Tracked
Organization Email: No Longer Tracked
E-Cycle: No
Light Recycle: No

ALLSITES:

Name: BINFORD METALS LLC
Facility Id: 22794

Interaction: 87850
Interaction 1: A

Map ID
Direction
Distance
Elevation

MAP FINDINGS

Site

Database(s)

EDR ID Number
EPA ID Number

BINFORD METAL RECYCLING (Continued)

S109824434

Interaction 2: INDSWGP
Ecology Program: WATQUAL
Program Data: PARIS
Facility Alt.: BINFORD METALS LLC
Program ID: WAR011611
Date Interaction: 2009-05-04 00:00:00
Date Interaction 3: Industrial SW GP
Latitude: 47.367465385000003
Longitude: -122.23708217799999

Interaction: 79116
Interaction 1: A
Interaction 2: RSVP
Ecology Program: HAZWASTE
Program Data: RSVP
Facility Alt.: Binford Metals LLC
Program ID: Not reported
Date Interaction: 2006-09-14 00:00:00
Date Interaction 3: Revised Site Visit Progra
Latitude: 47.367465385000003
Longitude: -122.23708217799999

SPILLS:

Name: BENFORD METAL & AUTO WRECKING
Address: 26133 78TH AVE S
City,State,Zip: KENT, WA
Facility ID: 617599
Medium: SOIL
Material Desc: PETROLEUM - MOTOR OIL
Material Qty: Not reported
Material Units: GALLON
Date Received: 01/16/2010
Contact Name: Not reported
Incident Date: Not reported
Incident Category Type: Not reported
Incident Category: Not reported
Latitude: Not reported
Longitude: Not reported
Source Type: Not reported
Source: Not reported
Vessel Facility Name2: Not reported
Recovered Quantity: Not reported
Resp Party Contact: Not reported
Cause: Not reported
Cause Type: Not reported
Resp Party Name: Not reported

Name: BINFORD METAL RECYCLING
Address: 26133 78TH AVE S
City,State,Zip: KENT, WA 98032
Facility ID: 113501
Medium: Storm Water Retention Pond - Wet
Material Desc: Firefighting Foam
Material Qty: 180
Material Units: Gals

Map ID
Direction
Distance
Elevation

MAP FINDINGS

Site

Database(s)

EDR ID Number
EPA ID Number

BINFORD METAL RECYCLING (Continued)

S109824434

Date Received:	Not reported
Contact Name:	Not reported
Incident Date:	09/01/2020
Incident Category Type:	Non Oil
Incident Category:	Liquid Release
Latitude:	47.36824
Longitude:	-122.23653
Source Type:	Facility
Source:	Commercial/Industrial Facility
Vessel Facility Name2:	Not reported
Recovered Quantity:	0
Resp Party Contact:	Not reported
Cause:	Binford Metal Recycling fire foam spill Kent 9-1-2020
Cause Type:	Not reported
Resp Party Name:	Binford Metal Recycling

ASBESTOS:

Name:	Not reported
Address:	26133 78TH AVE S
City,State,Zip:	KENT, WA 98032
Facility Type:	Boiler
Parent ID:	0
Form ID:	99429##1500North904408
Notice Date:	04/23/2015
Start Date:	04/25/2015
Completion Date:	04/30/2015
Initial:	1
Amended:	Not reported
On Hold:	Not reported
Off Hold:	Not reported
Emergency:	Not reported
Site Hours Start:	8:00 AM
Site Hours End:	5:00 PM
Sunday:	1
Monday:	1
Tuesday:	Not reported
Wednesday:	Not reported
Thursday:	Not reported
Friday:	Not reported
Saturday:	1
Contractor ID:	Not reported
Phone:	206-525-0814
Job Site CAS:	June Valavala
Project Form Email:	nwmetsandsalvage@comcast.net
Property Owner Name:	Not reported
Property Owner Agent:	Not reported
Property Owner Company:	Northwest Metals & Salvage Ser (ABCN00001500)
Property Owner Address:	5924 203rd St SW
Property Owner City:	Lynnwood
Property Owner State:	WA
Property Owner Zip4:	98036
Property Owner Phone:	425-977-2310
Job Site Room:	Not reported
Facility Age:	Not reported
Facility Size:	Not reported
Facility Remodel:	Not reported
Facility Demo:	1

Map ID
Direction
Distance
Elevation

MAP FINDINGS

Site

Database(s)

EDR ID Number
EPA ID Number

BINFORD METAL RECYCLING (Continued)

S109824434

Facility Repair:	Not reported
Facility Maint:	Not reported
Removed:	1
Encapsulated:	Not reported
Quantity Sq Ft:	165
Fireproofing:	Not reported
Popcorn Ceiling:	Not reported
CAB:	Not reported
Sheet Vinyl:	Not reported
Asbestos Paper:	Not reported
Boiler Insulation:	1
Duct Paper:	Not reported
VAT:	Not reported
Roofing:	Not reported
Sq Ft Other:	Not reported
Sq Ft Other Text:	Not reported
Quantity Lin Ft:	Not reported
Mag Pipe Insulation:	Not reported
Air Cell Pipe Insulation:	Not reported
Ducting Insulation:	Not reported
Cement Asbestos Pipe:	Not reported
Mudded Pipe Insulation:	Not reported
Duct Tape:	Not reported
Lin Ft Other1:	Not reported
Lin Ft Other1 Text:	Not reported
Lin Ft Other2:	Not reported
Lin Ft Other2 Text:	Not reported
Indoors:	Not reported
Outdoors:	1
Neg Pres Enclosure:	Not reported
Glove Bag:	Not reported
Mini Enclosure:	1
Critical Barriers:	Not reported
Wrap And Cut:	Not reported
Wet Methods:	1
HEPA Vacuum:	1
MANUALMETHODS :	1
Other CM1:	Not reported
Other CM1 Text:	Not reported
Other CM2:	Not reported
Other CM2 Text:	Not reported
Half Mask APR:	Not reported
Full Face APR:	1
PAPR:	Not reported
Type C Continuous:	Not reported
Type C Pressure:	Not reported
Other Resp Pro:	Not reported
Other Resp Pro Text:	Not reported
Comments:	Not reported
Date Time Submitted:	2015-04-23 09:00:23
Submitter IP Address:	24.19.134.22
Region:	2
UBI:	601407054
Notice type:	Initial
Project Type:	Boiler Insulation
Supervisor:	June Valavala ()
Supervisor Phone:	Not reported

Map ID
Direction
Distance
Elevation

MAP FINDINGS

Site

Database(s)

EDR ID Number
EPA ID Number

BINFORD METAL RECYCLING (Continued)

S109824434

Certificate Status:	ACTIVE
Name:	Not reported
Address:	26133 78TH AVE S
City,State,Zip:	KENT, WA 98032
Facility Type:	Boiler
Parent ID:	98905
Form ID:	99345##1500North784529
Notice Date:	04/21/2015
Start Date:	04/20/2015
Completion Date:	04/30/2015
Initial:	Not reported
Amended:	Not reported
On Hold:	1
Off Hold:	Not reported
Emergency:	Not reported
Site Hours Start:	8:00 AM
Site Hours End:	5:00 PM
Sunday:	Not reported
Monday:	1
Tuesday:	1
Wednesday:	1
Thursday:	1
Friday:	1
Saturday:	Not reported
Contractor ID:	Not reported
Phone:	206-525-0814
Job Site CAS:	June Valavala
Project Form Email:	nwmetsandsalvage@comcast.net
Property Owner Name:	Not reported
Property Owner Agent:	Not reported
Property Owner Company:	Northwest Metals & Salvage Ser (ABCN00001500)
Property Owner Address:	5924 203rd St SW
Property Owner City:	Lynnwood
Property Owner State:	WA
Property Owner Zip4:	98036
Property Owner Phone:	425-977-2310
Job Site Room:	Not reported
Facility Age:	Not reported
Facility Size:	Not reported
Facility Remodel:	Not reported
Facility Demo:	1
Facility Repair:	Not reported
Facility Maint:	Not reported
Removed:	1
Encapsulated:	Not reported
Quantity Sq Ft:	165
Fireproofing:	Not reported
Popcorn Ceiling:	Not reported
CAB:	Not reported
Sheet Vinyl:	Not reported
Asbestos Paper:	Not reported
Boiler Insulation:	1
Duct Paper:	Not reported
VAT:	Not reported
Roofing:	Not reported
Sq Ft Other:	Not reported

Map ID
Direction
Distance
Elevation

MAP FINDINGS

Site

Database(s)

EDR ID Number
EPA ID Number

BINFORD METAL RECYCLING (Continued)

S109824434

Sq Ft Other Text:	Not reported
Quantity Lin Ft:	Not reported
Mag Pipe Insulation:	Not reported
Air Cell Pipe Insulation:	Not reported
Ducting Insulation:	Not reported
Cement Asbestos Pipe:	Not reported
Mudded Pipe Insulation:	Not reported
Duct Tape:	Not reported
Lin Ft Other1:	Not reported
Lin Ft Other1 Text:	Not reported
Lin Ft Other2:	Not reported
Lin Ft Other2 Text:	Not reported
Indoors:	Not reported
Outdoors:	1
Neg Pres Enclosure:	Not reported
Glove Bag:	Not reported
Mini Enclosure:	1
Critical Barriers:	Not reported
Wrap And Cut:	Not reported
Wet Methods:	1
HEPA Vacuum:	1
MANUALMETHODS :	1
Other CM1:	Not reported
Other CM1 Text:	Not reported
Other CM2:	Not reported
Other CM2 Text:	Not reported
Half Mask APR:	Not reported
Full Face APR:	1
PAPR:	Not reported
Type C Continuous:	Not reported
Type C Pressure:	Not reported
Other Resp Pro:	Not reported
Other Resp Pro Text:	Not reported
Comments:	Not reported
Date Time Submitted:	2015-04-21 14:11:11
Submitter IP Address:	24.19.134.22
Region:	2
UBI:	601407054
Notice type:	Initial
Project Type:	Boiler Insulation
Supervisor:	June Valavala ()
Supervisor Phone:	Not reported
Certificate Status:	ACTIVE
Name:	Not reported
Address:	26133 78TH AVE S
City,State,Zip:	KENT, WA 98032
Facility Type:	Boiler
Parent ID:	99429
Form ID:	99589##1500North635027
Notice Date:	04/28/2015
Start Date:	04/25/2015
Completion Date:	04/27/2015
Initial:	Not reported
Amended:	1
On Hold:	Not reported
Off Hold:	Not reported

Map ID
Direction
Distance
Elevation

MAP FINDINGS

Site

Database(s)

EDR ID Number
EPA ID Number

BINFORD METAL RECYCLING (Continued)

S109824434

Emergency:	Not reported
Site Hours Start:	8:00 AM
Site Hours End:	5:00 PM
Sunday:	1
Monday:	1
Tuesday:	Not reported
Wednesday:	Not reported
Thursday:	Not reported
Friday:	Not reported
Saturday:	1
Contractor ID:	Not reported
Phone:	206-525-0814
Job Site CAS:	June Valavala
Project Form Email:	nwmetalsandsalvage@comcast.net
Property Owner Name:	Not reported
Property Owner Agent:	Not reported
Property Owner Company:	Northwest Metals & Salvage Ser (ABCN00001500)
Property Owner Address:	5924 203rd St SW
Property Owner City:	Lynnwood
Property Owner State:	WA
Property Owner Zip4:	98036
Property Owner Phone:	425-977-2310
Job Site Room:	Not reported
Facility Age:	Not reported
Facility Size:	Not reported
Facility Remodel:	Not reported
Facility Demo:	1
Facility Repair:	Not reported
Facility Maint:	Not reported
Removed:	1
Encapsulated:	Not reported
Quantity Sq Ft:	165
Fireproofing:	Not reported
Popcorn Ceiling:	Not reported
CAB:	Not reported
Sheet Vinyl:	Not reported
Asbestos Paper:	Not reported
Boiler Insulation:	1
Duct Paper:	Not reported
VAT:	Not reported
Roofing:	Not reported
Sq Ft Other:	Not reported
Sq Ft Other Text:	Not reported
Quantity Lin Ft:	Not reported
Mag Pipe Insulation:	Not reported
Air Cell Pipe Insulation:	Not reported
Ducting Insulation:	Not reported
Cement Asbestos Pipe:	Not reported
Mudded Pipe Insulation:	Not reported
Duct Tape:	Not reported
Lin Ft Other1:	Not reported
Lin Ft Other1 Text:	Not reported
Lin Ft Other2:	Not reported
Lin Ft Other2 Text:	Not reported
Indoors:	Not reported
Outdoors:	1
Neg Pres Enclosure:	Not reported

Map ID
Direction
Distance
Elevation

MAP FINDINGS

Site

Database(s)

EDR ID Number
EPA ID Number

BINFORD METAL RECYCLING (Continued)

S109824434

Glove Bag:	Not reported
Mini Enclosure:	1
Critical Barriers:	Not reported
Wrap And Cut:	Not reported
Wet Methods:	1
HEPA Vacuum:	1
MANUALMETHODS :	1
Other CM1:	Not reported
Other CM1 Text:	Not reported
Other CM2:	Not reported
Other CM2 Text:	Not reported
Half Mask APR:	Not reported
Full Face APR:	1
PAPR:	Not reported
Type C Continuous:	Not reported
Type C Pressure:	Not reported
Other Resp Pro:	Not reported
Other Resp Pro Text:	Not reported
Comments:	Not reported
Date Time Submitted:	2015-04-28 09:25:38
Submitter IP Address:	24.19.134.22
Region:	2
UBI:	601407054
Notice type:	Initial
Project Type:	Boiler Insulation
Supervisor:	June Valavala ()
Supervisor Phone:	Not reported
Certificate Status:	ACTIVE
Name:	Not reported
Address:	26133 78TH AVE S
City,State,Zip:	KENT, WA 98032
Facility Type:	Boiler
Parent ID:	0
Form ID:	98905##1500North806824
Notice Date:	04/10/2015
Start Date:	04/20/2015
Completion Date:	04/30/2015
Initial:	1
Amended:	Not reported
On Hold:	Not reported
Off Hold:	Not reported
Emergency:	Not reported
Site Hours Start:	8:00 AM
Site Hours End:	5:00 PM
Sunday:	Not reported
Monday:	1
Tuesday:	1
Wednesday:	1
Thursday:	1
Friday:	1
Saturday:	Not reported
Contractor ID:	Not reported
Phone:	206-525-0814
Job Site CAS:	June Valavala
Project Form Email:	nwmetsandsalvage@comcast.net
Property Owner Name:	Not reported

Map ID
Direction
Distance
Elevation

MAP FINDINGS

Site

Database(s)

EDR ID Number
EPA ID Number

BINFORD METAL RECYCLING (Continued)

S109824434

Property Owner Agent:	Not reported
Property Owner Company:	Northwest Metals & Salvage Ser (ABCN00001500)
Property Owner Address:	5924 203rd St SW
Property Owner City:	Lynnwood
Property Owner State:	WA
Property Owner Zip4:	98036
Property Owner Phone:	425-977-2310
Job Site Room:	Not reported
Facility Age:	Not reported
Facility Size:	Not reported
Facility Remodel:	Not reported
Facility Demo:	1
Facility Repair:	Not reported
Facility Maint:	Not reported
Removed:	1
Encapsulated:	Not reported
Quantity Sq Ft:	165
Fireproofing:	Not reported
Popcorn Ceiling:	Not reported
CAB:	Not reported
Sheet Vinyl:	Not reported
Asbestos Paper:	Not reported
Boiler Insulation:	1
Duct Paper:	Not reported
VAT:	Not reported
Roofing:	Not reported
Sq Ft Other:	Not reported
Sq Ft Other Text:	Not reported
Quantity Lin Ft:	Not reported
Mag Pipe Insulation:	Not reported
Air Cell Pipe Insulation:	Not reported
Ducting Insulation:	Not reported
Cement Asbestos Pipe:	Not reported
Mudded Pipe Insulation:	Not reported
Duct Tape:	Not reported
Lin Ft Other1:	Not reported
Lin Ft Other1 Text:	Not reported
Lin Ft Other2:	Not reported
Lin Ft Other2 Text:	Not reported
Indoors:	Not reported
Outdoors:	1
Neg Pres Enclosure:	Not reported
Glove Bag:	Not reported
Mini Enclosure:	1
Critical Barriers:	Not reported
Wrap And Cut:	Not reported
Wet Methods:	1
HEPA Vacuum:	1
MANUALMETHODS :	1
Other CM1:	Not reported
Other CM1 Text:	Not reported
Other CM2:	Not reported
Other CM2 Text:	Not reported
Half Mask APR:	Not reported
Full Face APR:	1
PAPR:	Not reported
Type C Continuous:	Not reported

Map ID
Direction
Distance
Elevation

MAP FINDINGS

Site

Database(s)

EDR ID Number
EPA ID Number

BINFORD METAL RECYCLING (Continued)

S109824434

Type C Pressure:	Not reported
Other Resp Pro:	Not reported
Other Resp Pro Text:	Not reported
Comments:	Not reported
Date Time Submitted:	2015-04-10 10:58:10
Submitter IP Address:	24.19.134.22
Region:	2
UBI:	601407054
Notice type:	Initial
Project Type:	Boiler Insulation
Supervisor:	June Valavala ()
Supervisor Phone:	Not reported
Certificate Status:	ACTIVE

NPDES:

Name:	BINFORD METALS LLC
Address:	26133 78TH AVE S
City,State,Zip:	KENT, WA 98032
Facility Status:	Active
Facility Type:	Industrial SW GP
Admin Region:	Headquarters
Date Issued:	11/20/2019
Latitude:	47.36747100
Longitude:	-122.237097
Permit ID:	WAR011611
Permit Version:	2
Permit Status:	Active
Permit SubStatus:	Coverage Issued
Ecology Contact:	Tracie Walters
WRIA:	Duwamish-Green
Permit Expiration Date:	12/31/2024
Effective Date:	01/01/2020
Days to Expiration:	-1449

AQUEOUS FOAM:

Name:	BINFORD METAL RECYCLING FIRE FOAM SPILL KENT 9-1-2020
Address:	26133 78TH AVE S
City,State,Zip:	KENT, WA 98032
Incident ID:	113501
Incident Date:	09/01/2020
Source:	Commercial/Industrial Facility
Medium:	Storm Water Retention Pond - Wet
Material:	Firefighting Foam
Spill Quantity:	180
Units:	Gals
Latitude:	47.36824
Longitude:	-122.23653

Map ID
Direction
Distance
Elevation

MAP FINDINGS

EDR ID Number
EPA ID Number

G25
South
1/8-1/4
0.147 mi.
776 ft.
JAPANESE AUTO WRECKING
26133 78TH AVE SOUTH
KENT, WA
Site 2 of 2 in cluster G

WA SWTIRE **S107565792**
N/A

Relative:
Lower
Actual:
29 ft.

SWTIRE:

Facility ID: 17
Site Id: 17
Latitude: 47.36833
Longitude: -122.23861
Record Entry: Aug 4, 2005
Record Edit: Nov 4, 2005
Site Comment: Tires were dumped on the site by a former tenant (Japanese Auto Wrecking) in the late 1990s and early 2000s. There is an Agreed Order on Consent (AOC) from King County to remove 2,000 tires per month. The property owners have been removing tires since December of 2004, with total of approximately 21,000 removed as of September 2005.
Tire Quantity (pte) Comments: 800-5K = 1 5K-10K = 2 10K-50K = 3 50K-100K = 4 100K-1M = 5 >1M = 6
Surface Water: 3
Surface Water Comments: >1/2 mi = 1 1/8-1/2 mi = 2 <1/8 mi =
Population: 2
Population Comments: Remote = 1 Rural = 2 Urban =
School: 1
School Comments: >1/2 mi = 1 1/4 to 1/2 mi = 2 <1/4 mi =
Cleanup Priority: 5
Truck Tire Factor: \$0
Rim Factor: \$5,389
Pile Total Estimate: \$106,769
Total Pte Tires: 81,105
Scrap Pte Tons: 811
Scrap Pte Tires(random, laced and barrel): 81,105
Scrap Pte Base Cleanup Estimate: \$101,381
Site Access Difficulty(factor +50%): 0.00 \$0
Site Solid Waste Difficulty(factor +15%): 0.15 \$16,015
Site Erosion Difficulty(factor +200%): 0.00 \$0
Project Administration Costs(+75%): \$92,089
Planning Level Cost Estimate: \$214,873
Base Estimated On-site Cleanup Days: 21.3
Site Access Difficulty(factor +10%): 0.00 0.0
Site Solid Waste Difficulty(factor +10%): 0.10 2.1
Site Erosion Difficulty(factor +50%): 0.00 0.0
Total Estimated On-site Days: 23.4
Project Administration Days +100 Days: 100
Planning Level Estimated Days: 123.4
Pile: A
Area(sf): 9,219
Height: 7
Cubic Yards: 128,042
Random: 1.00
Laced: 0.00
Barrel: 0.00
Baled: 0.00
Resale: 0.00
Truck: 0.05
Rims: 0.05
Random Tires: 23,901
Laced Tires: 0
Barrel Tires: 0

Map ID
Direction
Distance
Elevation

MAP FINDINGS

Site

Database(s)

EDR ID Number
EPA ID Number

JAPANESE AUTO WRECKING (Continued)

S107565792

Baled Tires:	0
Resale Tires:	0
Total Tires:	23,901
Pile:	K
Area(sf):	323
Height:	3
Cubic Yards:	4,486
Random:	1.00
Laced:	0.00
Barrel:	0.00
Baled:	0.00
Resale:	0.00
Truck:	0.05
Rims:	0.10
Random Tires:	359
Laced Tires:	0
Barrel Tires:	0
Baled Tires:	0
Resale Tires:	0
Total Tires:	359
Pile:	L
Area(sf):	353
Height:	3
Cubic Yards:	4,903
Random:	1.00
Laced:	0.00
Barrel:	0.00
Baled:	0.00
Resale:	0.00
Truck:	0.00
Rims:	0.00
Random Tires:	392
Laced Tires:	0
Barrel Tires:	0
Baled Tires:	0
Resale Tires:	0
Total Tires:	392
Pile:	B
Area(sf):	261
Height:	3
Cubic Yards:	3,625
Random:	1.00
Laced:	0.00
Barrel:	0.00
Baled:	0.00
Resale:	0.00
Truck:	0.50
Rims:	0.10
Random Tires:	290
Laced Tires:	0
Barrel Tires:	0
Baled Tires:	0
Resale Tires:	0
Total Tires:	290
Pile:	C
Area(sf):	6,070
Height:	6

Map ID
Direction
Distance
Elevation

MAP FINDINGS

Site

Database(s)

EDR ID Number
EPA ID Number

JAPANESE AUTO WRECKING (Continued)

S107565792

Cubic Yards:	84,306
Random:	1.00
Laced:	0.00
Barrel:	0.00
Baled:	0.00
Resale:	0.00
Truck:	0.00
Rims:	0.15
Random Tires:	13,489
Laced Tires:	0
Barrel Tires:	0
Baled Tires:	0
Resale Tires:	0
Total Tires:	13,489
Pile:	D
Area(sf):	1,750
Height:	6
Cubic Yards:	24,306
Random:	1.00
Laced:	0.00
Barrel:	0.00
Baled:	0.00
Resale:	0.00
Truck:	0.00
Rims:	0.10
Random Tires:	3,889
Laced Tires:	0
Barrel Tires:	0
Baled Tires:	0
Resale Tires:	0
Total Tires:	3,889
Pile:	E
Area(sf):	464
Height:	3
Cubic Yards:	6,444
Random:	1.00
Laced:	0.00
Barrel:	0.00
Baled:	0.00
Resale:	0.00
Truck:	0.05
Rims:	0.10
Random Tires:	516
Laced Tires:	0
Barrel Tires:	0
Baled Tires:	0
Resale Tires:	0
Total Tires:	516
Pile:	F
Area(sf):	1,120
Height:	5
Cubic Yards:	15,556
Random:	1.00
Laced:	0.00
Barrel:	0.00
Baled:	0.00
Resale:	0.00

Map ID
Direction
Distance
Elevation

MAP FINDINGS

Site

Database(s)

EDR ID Number
EPA ID Number

JAPANESE AUTO WRECKING (Continued)

S107565792

Truck:	0.05
Rims:	0.10
Random Tires:	2,074
Laced Tires:	0
Barrel Tires:	0
Baled Tires:	0
Resale Tires:	0
Total Tires:	2,074
Pile:	G
Area(sf):	3,720
Height:	8
Cubic Yards:	51,667
Random:	1.00
Laced:	0.00
Barrel:	0.00
Baled:	0.00
Resale:	0.00
Truck:	0.05
Rims:	0.10
Random Tires:	12,124
Laced Tires:	0
Barrel Tires:	0
Baled Tires:	0
Resale Tires:	0
Total Tires:	12,124
Pile:	H
Area(sf):	353
Height:	6
Cubic Yards:	4,903
Random:	1.00
Laced:	0.00
Barrel:	0.00
Baled:	0.00
Resale:	0.00
Truck:	0.50
Rims:	0.00
Random Tires:	784
Laced Tires:	0
Barrel Tires:	0
Baled Tires:	0
Resale Tires:	0
Total Tires:	784
Pile:	I
Area(sf):	968
Height:	5
Cubic Yards:	13,444
Random:	0.20
Laced:	0.00
Barrel:	0.80
Baled:	0.00
Resale:	0.00
Truck:	0.05
Rims:	0.00
Random Tires:	359
Laced Tires:	0
Barrel Tires:	1,721
Baled Tires:	0

Map ID
Direction
Distance
Elevation

MAP FINDINGS

Site

Database(s)

EDR ID Number
EPA ID Number

JAPANESE AUTO WRECKING (Continued)

S107565792

Resale Tires: 0
Total Tires: 2,079
Pile: J
Area(sf): 5,350
Height: 9
Cubic Yards: 74,306
Random: 1.00
Laced: 0.00
Barrel: 0.00
Baled: 0.00
Resale: 0.00
Truck: 0.05
Rims: 0.10
Random Tires: 19,617
Laced Tires: 0
Barrel Tires: 0
Baled Tires: 0
Resale Tires: 0
Total Tires: 19,617

26
SW
1/8-1/4
0.159 mi.
839 ft.

KENT 262 ST DUMP SITE
7500 S 262 ST
KENT, WA 98032

WA ALLSITES
RCRA NonGen / NLR
FINDS
ECHO

1004794930
WAH000012195

Relative:
Lower
Actual:
33 ft.

ALLSITES:
Name: KENT 262 ST DUMP SITE
Facility Id: 94722916

Interaction: 73674
Interaction 1: I
Interaction 2: HWG
Ecology Program: HAZWASTE
Program Data: TURBOWASTE
Facility Alt.: Not reported
Program ID: WAH000012195
Date Interaction: 2000-07-12 00:00:00
Date Interaction 3: Hazardous Waste Generator
Latitude: 47.367204825999998
Longitude: -122.24224423699999

RCRA NonGen / NLR:
Date Form Received by Agency: 2003-09-16 00:00:00.0
Handler Name: KENT 262 ST DUMP SITE
Handler Address: 7500 S 262 ST
Handler City,State,Zip: KENT, WA 98032
EPA ID: WAH000012195
Contact Name: RICHARD WALKER
Contact Address: 3190 160TH AVE SE
Contact City,State,Zip: BELLEVUE, WA 98008
Contact Telephone: 425-649-7116
Contact Fax: Not reported
Contact Email: Not reported
Contact Title: Not reported
EPA Region: 10

Map ID
Direction
Distance
Elevation

MAP FINDINGS

Site

Database(s)

EDR ID Number
EPA ID Number

KENT 262 ST DUMP SITE (Continued)

1004794930

Land Type:	Other
Federal Waste Generator Description:	Not a generator, verified
Non-Notifier:	Not reported
Biennial Report Cycle:	Not reported
Accessibility:	Not reported
Active Site Indicator:	Not reported
State District Owner:	WA
State District:	NWRO
Mailing Address:	3190 160TH AVE SE
Mailing City, State, Zip:	BELLEVUE, WA 98008
Owner Name:	WA ECY
Owner Type:	Private
Operator Name:	KENT 262 ST DUMP SITE
Operator Type:	Private
Short-Term Generator Activity:	No
Importer Activity:	No
Mixed Waste Generator:	No
Transporter Activity:	No
Transfer Facility Activity:	No
Recycler Activity with Storage:	No
Small Quantity On-Site Burner Exemption:	No
Smelting Melting and Refining Furnace Exemption:	No
Underground Injection Control:	No
Off-Site Waste Receipt:	No
Universal Waste Indicator:	No
Universal Waste Destination Facility:	No
Federal Universal Waste:	No
Active Site Fed-Reg Treatment Storage and Disposal Facility:	Not reported
Active Site Converter Treatment storage and Disposal Facility:	Not reported
Active Site State-Reg Treatment Storage and Disposal Facility:	Not reported
Active Site State-Reg Handler:	---
Federal Facility Indicator:	Not reported
Hazardous Secondary Material Indicator:	NN
Sub-Part K Indicator:	Not reported
Commercial TSD Indicator:	No
Treatment Storage and Disposal Type:	Not reported
2018 GPRA Permit Baseline:	Not on the Baseline
2018 GPRA Renewals Baseline:	Not on the Baseline
Permit Renewals Workload Universe:	Not reported
Permit Workload Universe:	Not reported
Permit Progress Universe:	Not reported
Post-Closure Workload Universe:	Not reported
Closure Workload Universe:	Not reported
202 GPRA Corrective Action Baseline:	No
Corrective Action Workload Universe:	No
Subject to Corrective Action Universe:	No
Non-TSDFs Where RCRA CA has Been Imposed Universe:	No
TSDFs Potentially Subject to CA Under 3004 (u)/(v) Universe:	No
TSDFs Only Subject to CA under Discretionary Auth Universe:	No
Corrective Action Priority Ranking:	No NCAPS ranking
Environmental Control Indicator:	No
Institutional Control Indicator:	No
Human Exposure Controls Indicator:	N/A
Groundwater Controls Indicator:	N/A
Operating TSDF Universe:	Not reported
Full Enforcement Universe:	Not reported
Significant Non-Complier Universe:	No

Map ID
Direction
Distance
Elevation

MAP FINDINGS

Site

Database(s)

EDR ID Number
EPA ID Number

KENT 262 ST DUMP SITE (Continued)

1004794930

Unaddressed Significant Non-Complier Universe: No
Addressed Significant Non-Complier Universe: No
Significant Non-Complier With a Compliance Schedule Universe: No
Financial Assurance Required: Not reported
Handler Date of Last Change: 2018-05-10 17:14:00.0
Recognized Trader-Importer: No
Recognized Trader-Exporter: No
Importer of Spent Lead Acid Batteries: No
Exporter of Spent Lead Acid Batteries: No
Recycler Activity Without Storage: No
Manifest Broker: No
Sub-Part P Indicator: No

Handler - Owner Operator:

Owner/Operator Indicator: Owner
Owner/Operator Name: KENT 262 ST DUMP SITE
Legal Status: Private
Date Became Current: Not reported
Date Ended Current: Not reported
Owner/Operator Address: 7500 S 262 ST
Owner/Operator City,State,Zip: KENT, WA 98032
Owner/Operator Telephone: 000-000-0000
Owner/Operator Telephone Ext: Not reported
Owner/Operator Fax: Not reported
Owner/Operator Email: Not reported

Owner/Operator Indicator: Owner
Owner/Operator Name: SEE PAPER COPY
Legal Status: Private
Date Became Current: Not reported
Date Ended Current: Not reported
Owner/Operator Address: 7500 S 262 ST
Owner/Operator City,State,Zip: KENT, WA 98032
Owner/Operator Telephone: 000-000-0000
Owner/Operator Telephone Ext: Not reported
Owner/Operator Fax: Not reported
Owner/Operator Email: Not reported

Owner/Operator Indicator: Operator
Owner/Operator Name: WA ECY
Legal Status: Private
Date Became Current: Not reported
Date Ended Current: Not reported
Owner/Operator Address: 3190 160TH AVE SE
Owner/Operator City,State,Zip: BELLEVUE, WA 98008-5452
Owner/Operator Telephone: 000-000-0000
Owner/Operator Telephone Ext: Not reported
Owner/Operator Fax: Not reported
Owner/Operator Email: Not reported

Owner/Operator Indicator: Owner
Owner/Operator Name: WA ECY W
Legal Status: Private
Date Became Current: 2000-07-12 00:00:00.
Date Ended Current: Not reported
Owner/Operator Address: 3190 160TH AVE SE

Map ID
Direction
Distance
Elevation

MAP FINDINGS

Site

Database(s)

EDR ID Number
EPA ID Number

KENT 262 ST DUMP SITE (Continued)

1004794930

Owner/Operator City,State,Zip: BELLEVUE, WA 98008-5452
Owner/Operator Telephone: 000-000-0000
Owner/Operator Telephone Ext: Not reported
Owner/Operator Fax: Not reported
Owner/Operator Email: Not reported

Owner/Operator Indicator: Owner
Owner/Operator Name: WA ECY
Legal Status: Private
Date Became Current: 2000-07-12 00:00:00.
Date Ended Current: Not reported
Owner/Operator Address: 3190 160TH AVE SE
Owner/Operator City,State,Zip: BELLEVUE, WA 98008
Owner/Operator Telephone: 000-000-0000
Owner/Operator Telephone Ext: Not reported
Owner/Operator Fax: Not reported
Owner/Operator Email: Not reported

Owner/Operator Indicator: Owner
Owner/Operator Name: KENT 262 ST DUMP SITE
Legal Status: Private
Date Became Current: Not reported
Date Ended Current: Not reported
Owner/Operator Address: 7500 S 262 ST
Owner/Operator City,State,Zip: KENT, WA 98032
Owner/Operator Telephone: 000-000-0000
Owner/Operator Telephone Ext: Not reported
Owner/Operator Fax: Not reported
Owner/Operator Email: Not reported

Owner/Operator Indicator: Owner
Owner/Operator Name: WA ECY
Legal Status: Private
Date Became Current: 2000-07-12 00:00:00.
Date Ended Current: Not reported
Owner/Operator Address: 3190 160TH AVE SE
Owner/Operator City,State,Zip: BELLEVUE, WA 98008
Owner/Operator Telephone: 000-000-0000
Owner/Operator Telephone Ext: Not reported
Owner/Operator Fax: Not reported
Owner/Operator Email: Not reported

Owner/Operator Indicator: Operator
Owner/Operator Name: KENT 262 ST DUMP SITE
Legal Status: Private
Date Became Current: Not reported
Date Ended Current: Not reported
Owner/Operator Address: 7500 S 262 ST
Owner/Operator City,State,Zip: KENT, WA 98032
Owner/Operator Telephone: 000-000-0000
Owner/Operator Telephone Ext: Not reported
Owner/Operator Fax: Not reported
Owner/Operator Email: Not reported

Owner/Operator Indicator: Operator
Owner/Operator Name: KENT 262 ST DUMP SITE
Legal Status: Private

Map ID
Direction
Distance
Elevation

MAP FINDINGS

Site

Database(s)

EDR ID Number
EPA ID Number

KENT 262 ST DUMP SITE (Continued)

1004794930

Date Became Current:	Not reported
Date Ended Current:	Not reported
Owner/Operator Address:	7500 S 262 ST
Owner/Operator City,State,Zip:	KENT, WA 98032
Owner/Operator Telephone:	000-000-0000
Owner/Operator Telephone Ext:	Not reported
Owner/Operator Fax:	Not reported
Owner/Operator Email:	Not reported
Owner/Operator Indicator:	Operator
Owner/Operator Name:	KENT 262 ST DUMP SITE
Legal Status:	Private
Date Became Current:	Not reported
Date Ended Current:	Not reported
Owner/Operator Address:	7500 S 262 ST
Owner/Operator City,State,Zip:	KENT, WA 98032
Owner/Operator Telephone:	000-000-0000
Owner/Operator Telephone Ext:	Not reported
Owner/Operator Fax:	Not reported
Owner/Operator Email:	Not reported
Owner/Operator Indicator:	Owner
Owner/Operator Name:	KENT 262 ST DUMP SITE
Legal Status:	Private
Date Became Current:	Not reported
Date Ended Current:	Not reported
Owner/Operator Address:	7500 S 262 ST
Owner/Operator City,State,Zip:	KENT, WA 98032
Owner/Operator Telephone:	000-000-0000
Owner/Operator Telephone Ext:	Not reported
Owner/Operator Fax:	Not reported
Owner/Operator Email:	Not reported
Owner/Operator Indicator:	Owner
Owner/Operator Name:	WA ECY
Legal Status:	Private
Date Became Current:	2000-07-12 00:00:00.
Date Ended Current:	Not reported
Owner/Operator Address:	3190 160TH AVE SE
Owner/Operator City,State,Zip:	BELLEVUE, WA 98008
Owner/Operator Telephone:	000-000-0000
Owner/Operator Telephone Ext:	Not reported
Owner/Operator Fax:	Not reported
Owner/Operator Email:	Not reported

Historic Generators:

Receive Date:	2003-09-15 00:00:00.0
Handler Name:	KENT 262 ST DUMP SITE
Federal Waste Generator Description:	Not a generator, verified
State District Owner:	WA
Large Quantity Handler of Universal Waste:	No
Recognized Trader Importer:	No
Recognized Trader Exporter:	No
Spent Lead Acid Battery Importer:	No
Spent Lead Acid Battery Exporter:	No
Current Record:	No
Non Storage Recycler Activity:	Not reported

Map ID
Direction
Distance
Elevation

MAP FINDINGS

Site

Database(s)

EDR ID Number
EPA ID Number

KENT 262 ST DUMP SITE (Continued)

1004794930

Electronic Manifest Broker:	Not reported
Receive Date:	2003-09-15 00:00:00.0
Handler Name:	KENT 262 ST DUMP SITE
Federal Waste Generator Description:	Not a generator, verified
State District Owner:	WA
Large Quantity Handler of Universal Waste:	No
Recognized Trader Importer:	No
Recognized Trader Exporter:	No
Spent Lead Acid Battery Importer:	No
Spent Lead Acid Battery Exporter:	No
Current Record:	No
Non Storage Recycler Activity:	Not reported
Electronic Manifest Broker:	Not reported
Receive Date:	2003-09-16 00:00:00.0
Handler Name:	KENT 262 ST DUMP SITE
Federal Waste Generator Description:	Not a generator, verified
State District Owner:	WA
Large Quantity Handler of Universal Waste:	No
Recognized Trader Importer:	No
Recognized Trader Exporter:	No
Spent Lead Acid Battery Importer:	No
Spent Lead Acid Battery Exporter:	No
Current Record:	Yes
Non Storage Recycler Activity:	Not reported
Electronic Manifest Broker:	Not reported
Receive Date:	2000-07-12 00:00:00.0
Handler Name:	KENT 262 ST DUMP SITE
Federal Waste Generator Description:	Conditionally Exempt Small Quantity Generator
State District Owner:	WA
Large Quantity Handler of Universal Waste:	No
Recognized Trader Importer:	No
Recognized Trader Exporter:	No
Spent Lead Acid Battery Importer:	No
Spent Lead Acid Battery Exporter:	No
Current Record:	No
Non Storage Recycler Activity:	Not reported
Electronic Manifest Broker:	Not reported
Receive Date:	2003-09-15 00:00:00.0
Handler Name:	KENT 262 ST DUMP SITE
Federal Waste Generator Description:	Not a generator, verified
State District Owner:	WA
Large Quantity Handler of Universal Waste:	No
Recognized Trader Importer:	No
Recognized Trader Exporter:	No
Spent Lead Acid Battery Importer:	No
Spent Lead Acid Battery Exporter:	No
Current Record:	No
Non Storage Recycler Activity:	Not reported
Electronic Manifest Broker:	Not reported

List of NAICS Codes and Descriptions:

NAICS Code:	92411
NAICS Description:	ADMINISTRATION OF AIR AND WATER RESOURCE AND SOLID WASTE MANAGEMENT

Map ID
Direction
Distance
Elevation

MAP FINDINGS

Site

Database(s)

EDR ID Number
EPA ID Number

KENT 262 ST DUMP SITE (Continued)

1004794930

PROGRAMS

NAICS Code: Not reported
NAICS Description: Not reported

Facility Has Received Notices of Violations:

Violations: No Violations Found

Evaluation Action Summary:

Evaluations: No Evaluations Found

FINDS:

Registry ID: 110005398088

Click Here:

Environmental Interest/Information System:

Washington Facility / Site Identification System (WA-FSIS) provides a means to query and display data maintained by the Washington Department of Ecology. This system contains key information for each facility/site that is currently, or has been, of interest to the Air Quality, Dam Safety, Hazardous Waste, Toxics Cleanup, and Water Quality Programs.

RCRAInfo is a national information system that supports the Resource Conservation and Recovery Act (RCRA) program through the tracking of events and activities related to facilities that generate, transport, and treat, store, or dispose of hazardous waste. RCRAInfo allows RCRA program staff to track the notification, permit, compliance, and corrective action activities required under RCRA.

[Click this hyperlink](#) while viewing on your computer to access additional FINDS: detail in the EDR Site Report.

ECHO:

Envid: 1004794930
Registry ID: 110005398088
DFR URL: <http://echo.epa.gov/detailed-facility-report?fid=110005398088>
Name: KENT 262 ST DUMP SITE
Address: 7500 S 262 ST
City,State,Zip: KENT, WA 98032

27
West
1/8-1/4
0.167 mi.
880 ft.

**HORSESHOE BEND LEVEE IMPROV FOSTER PARK
S 259TH ST FROM SR 176 TO 3RD AVE S
KENT, WA 98032**

**WA ALLSITES S110627431
N/A**

**Relative:
Lower
Actual:
24 ft.**

ALLSITES:

Name: HORSESHOE BEND LEVEE IMPROV FOSTER PARK
Facility Id: 8805
Interaction: 93571
Interaction 1: I
Interaction 2: CONSTSWGP
Ecology Program: WATQUAL
Program Data: PARIS

Map ID
Direction
Distance
Elevation

MAP FINDINGS

Site

Database(s)

EDR ID Number
EPA ID Number

HORSESHOE BEND LEVEE IMPROV FOSTER PARK (Continued)

S110627431

Facility Alt.: Horseshoe Bend Levee Improv - Foster Park
Program ID: WAR124557
Date Interaction: 2010-07-30 00:00:00
Date Interaction 3: Construction SW GP
Latitude: 47.368963211999997
Longitude: -122.242516935

28
SSW
1/8-1/4
0.168 mi.
885 ft.

BUDGET AUTO WRECKING INC
26205 78TH AVE S
KENT, WA 98032

WA CSCSL
WA SWF/LF
WA ALLSITES
WA SPILLS
WA NPDES

S110035937
N/A

Relative:
Lower
Actual:
37 ft.

CSCSL:
Name: BUDGET AUTO WRECKING
Address: 26205 78TH AVE S
City,State,Zip: KENT, WA 98032
Facility ID: 1827
Region: Northwest
Lat/Long: 47.366362264941 / -122.2379548670
Clean Up Siteid: 15089
Site Status: Awaiting Cleanup
Contaminant Name: Benzene
Alternate Site Names: Budget Auto Parts
Site Rank: Not reported
Has Institutional Control: Not reported
Past VCP: Not reported
Current VCP: Not reported
Ground Water: Not reported
Surface Water: Not reported
Soil: Suspected
Sediment: Not reported
Air: Not reported
Bedrock: Not reported
Responsible Unit: Northwest

Name: BUDGET AUTO WRECKING
Address: 26205 78TH AVE S
City,State,Zip: KENT, WA 98032
Facility ID: 1827
Region: Northwest
Lat/Long: 47.366362264941 / -122.2379548670
Clean Up Siteid: 15089
Site Status: Awaiting Cleanup
Contaminant Name: Lead
Alternate Site Names: Budget Auto Parts
Site Rank: Not reported
Has Institutional Control: Not reported
Past VCP: Not reported
Current VCP: Not reported
Ground Water: Not reported
Surface Water: Not reported
Soil: Suspected
Sediment: Not reported
Air: Not reported
Bedrock: Not reported
Responsible Unit: Northwest

Map ID
Direction
Distance
Elevation

MAP FINDINGS

Site

Database(s)

EDR ID Number
EPA ID Number

BUDGET AUTO WRECKING INC (Continued)

S110035937

Name: BUDGET AUTO WRECKING
Address: 26205 78TH AVE S
City,State,Zip: KENT, WA 98032
Facility ID: 1827
Region: Northwest
Lat/Long: 47.366362264941 / -122.2379548670
Clean Up Siteid: 15089
Site Status: Awaiting Cleanup
Contaminant Name: Other Non-Halogenated Organics
Alternate Site Names: Budget Auto Parts
Site Rank: Not reported
Has Institutional Control: Not reported
Past VCP: Not reported
Current VCP: Not reported
Ground Water: Not reported
Surface Water: Not reported
Soil: Suspected
Sediment: Not reported
Air: Not reported
Bedrock: Not reported
Responsible Unit: Northwest

Name: BUDGET AUTO WRECKING
Address: 26205 78TH AVE S
City,State,Zip: KENT, WA 98032
Facility ID: 1827
Region: Northwest
Lat/Long: 47.366362264941 / -122.2379548670
Clean Up Siteid: 15089
Site Status: Awaiting Cleanup
Contaminant Name: Petroleum-Diesel
Alternate Site Names: Budget Auto Parts
Site Rank: Not reported
Has Institutional Control: Not reported
Past VCP: Not reported
Current VCP: Not reported
Ground Water: Not reported
Surface Water: Not reported
Soil: Suspected
Sediment: Not reported
Air: Not reported
Bedrock: Not reported
Responsible Unit: Northwest

Name: BUDGET AUTO WRECKING
Address: 26205 78TH AVE S
City,State,Zip: KENT, WA 98032
Facility ID: 1827
Region: Northwest
Lat/Long: 47.366362264941 / -122.2379548670
Clean Up Siteid: 15089
Site Status: Awaiting Cleanup
Contaminant Name: Petroleum-Gasoline
Alternate Site Names: Budget Auto Parts
Site Rank: Not reported
Has Institutional Control: Not reported
Past VCP: Not reported

Map ID
Direction
Distance
Elevation

MAP FINDINGS

Site

Database(s)

EDR ID Number
EPA ID Number

BUDGET AUTO WRECKING INC (Continued)

S110035937

Current VCP: Not reported
Ground Water: Not reported
Surface Water: Not reported
Soil: Suspected
Sediment: Not reported
Air: Not reported
Bedrock: Not reported
Responsible Unit: Northwest

Name: BUDGET AUTO WRECKING
Address: 26205 78TH AVE S
City,State,Zip: KENT, WA 98032
Facility ID: 1827
Region: Northwest
Lat/Long: 47.366362264941 / -122.2379548670
Clean Up Siteid: 15089
Site Status: Awaiting Cleanup
Contaminant Name: Petroleum-Other
Alternate Site Names: Budget Auto Parts
Site Rank: Not reported
Has Institutional Control: Not reported
Past VCP: Not reported
Current VCP: Not reported
Ground Water: Not reported
Surface Water: Not reported
Soil: Suspected
Sediment: Not reported
Air: Not reported
Bedrock: Not reported
Responsible Unit: Northwest

SWF/LF:

Name: BUDGET AUTO WRECKING INC
Address: 26205 78TH AVE S
City,State,Zip: KENT, WA 98032-7357
Facility ID: 875
Region: STATE
Permit Status: Recycle Survey
Contact Organization: Budget Auto Wrecking Inc
Contact Address1: Not reported
Contact Address2: Not reported
Contact City: Not reported
Contact State: Not reported
Contact Postal: Not reported
Contact EMail: Not reported
Contact Phone: Not reported
Contact Phone Ext: Not reported
Permit No: Not reported
Phone: 253-852-6363
Operator Name: Not reported
Operator Organization: Budget Auto Wrecking Inc
Operator EMail: Not reported
Operator Title: Not reported
Recycle Survey Code: 1359
Ownership: Not reported
Facility Type: Recycling (non-regulated)
Contact Name: Not reported

Map ID
Direction
Distance
Elevation

MAP FINDINGS

Site

Database(s)

EDR ID Number
EPA ID Number

BUDGET AUTO WRECKING INC (Continued)

S110035937

Contact Title: Not reported
Year Closed: Not reported
Open to Public Flag: No
Website: <http://www.budgetautowrecking.biz>
Latitude: Not reported
Longitude: Not reported

ALLSITES:

Name: BUDGET AUTO WRECKING
Facility Id: 1827

Interaction: 133276
Interaction 1: A
Interaction 2: SCS
Ecology Program: TOXICS
Program Data: ISIS
Facility Alt.: Budget Auto Wrecking
Program ID: Not reported
Date Interaction: 2018-06-20 00:00:00
Date Interaction 3: State Cleanup Site
Latitude: 47.366355468000002
Longitude: -122.237958936

Interaction: 109251
Interaction 1: A
Interaction 2: RSVP
Ecology Program: HAZWASTE
Program Data: RSVP
Facility Alt.: Budget Auto Parts
Program ID: Not reported
Date Interaction: 2007-11-29 00:00:00
Date Interaction 3: Revised Site Visit Progra
Latitude: 47.366355468000002
Longitude: -122.237958936

Interaction: 87639
Interaction 1: A
Interaction 2: INDSWGP
Ecology Program: WATQUAL
Program Data: PARIS
Facility Alt.: BUDGET AUTO WRECKING
Program ID: WAR011612
Date Interaction: 2009-05-04 00:00:00
Date Interaction 3: Industrial SW GP
Latitude: 47.366355468000002
Longitude: -122.237958936

Name: BINFORD METALS AND AUTO SALES
Facility Id: 66282

SPILLS:

Name: BUDGET AUTO WRECKING
Address: 26205 78TH AVE S

Map ID
Direction
Distance
Elevation

MAP FINDINGS

Site

Database(s)

EDR ID Number
EPA ID Number

BUDGET AUTO WRECKING INC (Continued)

S110035937

City,State,Zip: KENT, WA
Facility ID: 630799
Medium: SOIL
Material Desc: PETROLEUM - HYDRAULIC OIL
Material Qty: Not reported
Material Units: GALLON
Date Received: 12/07/2011
Contact Name: Not reported
Incident Date: Not reported
Incident Category Type: Not reported
Incident Category: Not reported
Latitude: Not reported
Longitude: Not reported
Source Type: Not reported
Source: Not reported
Vessel Facility Name2: Not reported
Recovered Quantity: Not reported
Resp Party Contact: Not reported
Cause: Not reported
Cause Type: Not reported
Resp Party Name: Not reported

NPDES:

Name: BINFORD METALS AND AUTO SALES
Address: 26205 78TH AVE S
City,State,Zip: KENT, WA 98032
Facility Status: Not reported
Facility Type: Industrial SW GP
Admin Region: Headquarters
Date Issued: 11/20/2019
Latitude: Not reported
Longitude: Not reported
Permit ID: WAR309523
Permit Version: Not reported
Permit Status: Active
Permit SubStatus: Not reported
Ecology Contact: Not reported
WRIA: Not reported
Permit Expiration Date: 12/31/2024
Effective Date: 10/07/2020
Days to Expiration: -1449

H29
WNW
1/8-1/4
0.180 mi.
953 ft.

OLYMPIC PIPE LINE CO KENT
74TH AVE S & S 259TH ST
KENT, WA 98032

WA ALLSITES S102258247
WA CSCSL NFA N/A

Site 1 of 2 in cluster H

Relative:
Lower
Actual:
34 ft.

ALLSITES:
Name: OLYMPIC PIPE LINE CO KENT
Facility Id: 2401

Interaction: 4379
Interaction 1: A
Interaction 2: INDPNDNT
Ecology Program: TOXICS
Program Data: ISIS

Map ID
Direction
Distance
Elevation

MAP FINDINGS

Site

Database(s)

EDR ID Number
EPA ID Number

OLYMPIC PIPE LINE CO KENT (Continued)

S102258247

Facility Alt.: OLYMPIC PIPE LINE CO KENT
Program ID: Not reported
Date Interaction: 1900-01-01 00:00:00
Date Interaction 3: Independent Cleanup
Latitude: 47.370373866000001
Longitude: -122.240632284

Interaction: 104438
Interaction 1: I
Interaction 2: VOLCLNST
Ecology Program: TOXICS
Program Data: ISIS
Facility Alt.: OLYMPIC PIPE LINE CO KENT
Program ID: NW2705
Date Interaction: 2013-04-02 00:00:00
Date Interaction 3: Voluntary Cleanup Sites
Latitude: 47.370373866000001
Longitude: -122.240632284

CSCSL NFA:

Name: OLYMPIC PIPE LINE CO KENT
Address: 74TH AVE S & S 259TH ST
City,State,Zip: KENT, WA 98032
Facility/Site Id: 2401
CS Id: 3070
NFA Date: 01/17/2017
Alternate Site Names: OPLC Kent Block Valve
NFA Reason: NFA-Voluntary Cleanup Program Review
Site Status: NFA
Region: Northwest
Contaminant Name: Non-Halogenated Solvents
Ground Water: Remediated-Below
Surface Water: Not reported
Soil: Remediated-Below
Sediment: Not reported
Air: Below Cleanup Levels
Bedrock: Not reported
Latitude: 47.370379295
Longitude: -122.24066435

Name: OLYMPIC PIPE LINE CO KENT
Address: 74TH AVE S & S 259TH ST
City,State,Zip: KENT, WA 98032
Facility/Site Id: 2401
CS Id: 3070
NFA Date: 01/17/2017
Alternate Site Names: OPLC Kent Block Valve
NFA Reason: NFA-Voluntary Cleanup Program Review
Site Status: NFA
Region: Northwest
Contaminant Name: Other Non-Halogenated Organics
Ground Water: Remediated-Below
Surface Water: Not reported
Soil: Remediated-Below
Sediment: Not reported

Map ID
Direction
Distance
Elevation

MAP FINDINGS

Site

Database(s)

EDR ID Number
EPA ID Number

OLYMPIC PIPE LINE CO KENT (Continued)

S102258247

Air: Not reported
Bedrock: Not reported
Latitude: 47.370379295
Longitude: -122.24066435

Name: OLYMPIC PIPE LINE CO KENT
Address: 74TH AVE S & S 259TH ST
City,State,Zip: KENT, WA 98032
Facility/Site Id: 2401
CS Id: 3070
NFA Date: 01/17/2017
Alternate Site Names: OPLC Kent Block Valve
NFA Reason: NFA-Voluntary Cleanup Program Review
Site Status: NFA
Region: Northwest
Contaminant Name: Petroleum Products-Unspecified
Ground Water: Remediated-Below
Surface Water: Not reported
Soil: Remediated-Below
Sediment: Not reported
Air: Below Cleanup Levels
Bedrock: Not reported
Latitude: 47.370379295
Longitude: -122.24066435

Name: OLYMPIC PIPE LINE CO KENT
Address: 74TH AVE S & S 259TH ST
City,State,Zip: KENT, WA 98032
Facility/Site Id: 2401
CS Id: 3070
NFA Date: 01/17/2017
Alternate Site Names: OPLC Kent Block Valve
NFA Reason: NFA-Voluntary Cleanup Program Review
Site Status: NFA
Region: Northwest
Contaminant Name: Petroleum-Diesel
Ground Water: Remediated-Below
Surface Water: Not reported
Soil: Not reported
Sediment: Not reported
Air: Not reported
Bedrock: Not reported
Latitude: 47.370379295
Longitude: -122.24066435

Name: OLYMPIC PIPE LINE CO KENT
Address: 74TH AVE S & S 259TH ST
City,State,Zip: KENT, WA 98032
Facility/Site Id: 2401
CS Id: 3070
NFA Date: 01/17/2017
Alternate Site Names: OPLC Kent Block Valve
NFA Reason: NFA-Voluntary Cleanup Program Review
Site Status: NFA
Region: Northwest
Contaminant Name: Petroleum-Gasoline
Ground Water: Remediated-Below

Map ID
Direction
Distance
Elevation

MAP FINDINGS

Site

Database(s)

EDR ID Number
EPA ID Number

OLYMPIC PIPE LINE CO KENT (Continued)

S102258247

Surface Water: Not reported
Soil: Remediated-Below
Sediment: Not reported
Air: Not reported
Bedrock: Not reported
Latitude: 47.370379295
Longitude: -122.24066435

**H30
WNW
1/8-1/4
0.180 mi.
953 ft.**

**OLYMPIC PIPE LINE CO KENT
74TH AVE S & S 259TH ST
KENT, WA 98032**

**WA VCP S124433365
N/A**

Site 2 of 2 in cluster H

**Relative:
Lower
Actual:
34 ft.**

VCP:
Name: OLYMPIC PIPE LINE CO KENT
Address: 74TH AVE S & S 259TH ST
City,State,Zip: KENT, WA 98032
edr_fstat: WA
edr_fzip: 98032
edr_fcnty: KING
edr_zip: Not reported
Facility ID: 2401
VCP Status: Not reported
VCP: NFA
Ecology Status: Not reported
NFA Type: Not reported
Date NFA: 2017-01-17
Rank: Not reported
Cleanup Siteid: 3070
Contaminant Name: Non-Halogenated Solvents
Soil: Remediated-Below

Name: OLYMPIC PIPE LINE CO KENT
Address: 74TH AVE S & S 259TH ST
City,State,Zip: KENT, WA 98032
edr_fstat: WA
edr_fzip: 98032
edr_fcnty: KING
edr_zip: Not reported
Facility ID: 2401
VCP Status: Not reported
VCP: NFA
Ecology Status: Not reported
NFA Type: Not reported
Date NFA: 2017-01-17
Rank: Not reported
Cleanup Siteid: 3070
Contaminant Name: Other Non-Halogenated Organics
Soil: Remediated-Below

Name: OLYMPIC PIPE LINE CO KENT
Address: 74TH AVE S & S 259TH ST
City,State,Zip: KENT, WA 98032
edr_fstat: WA
edr_fzip: 98032
edr_fcnty: KING
edr_zip: Not reported

Map ID
Direction
Distance
Elevation

MAP FINDINGS

Site

Database(s)

EDR ID Number
EPA ID Number

OLYMPIC PIPE LINE CO KENT (Continued)

S124433365

Facility ID: 2401
VCP Status: Not reported
VCP: NFA
Ecology Status: Not reported
NFA Type: Not reported
Date NFA: 2017-01-17
Rank: Not reported
Cleanup Siteid: 3070
Contaminant Name: Petroleum Products-Unspecified
Soil: Remediated-Below

Name: OLYMPIC PIPE LINE CO KENT
Address: 74TH AVE S & S 259TH ST
City,State,Zip: KENT, WA 98032
edr_fstat: WA
edr_fzip: 98032
edr_fcnty: KING
edr_zip: Not reported
Facility ID: 2401
VCP Status: Not reported
VCP: NFA
Ecology Status: Not reported
NFA Type: Not reported
Date NFA: 2017-01-17
Rank: Not reported
Cleanup Siteid: 3070
Contaminant Name: Petroleum-Diesel
Soil: Not reported

Name: OLYMPIC PIPE LINE CO KENT
Address: 74TH AVE S & S 259TH ST
City,State,Zip: KENT, WA 98032
edr_fstat: WA
edr_fzip: 98032
edr_fcnty: KING
edr_zip: Not reported
Facility ID: 2401
VCP Status: Not reported
VCP: NFA
Ecology Status: Not reported
NFA Type: Not reported
Date NFA: 2017-01-17
Rank: Not reported
Cleanup Siteid: 3070
Contaminant Name: Petroleum-Gasoline
Soil: Remediated-Below

I31
NNW
1/8-1/4
0.187 mi.
988 ft.

PACIFIC METALLURGICAL INC
925 5TH AVE S -
KENT, WA 98032
Site 1 of 2 in cluster I

WA ALLSITES S108165847
WA NPDES N/A

Relative:
Lower
Actual:
35 ft.

ALLSITES:
Name: PACIFIC METALLURGICAL INC
Facility Id: 91393335
Interaction: 71512

Map ID
Direction
Distance
Elevation

MAP FINDINGS

Site

Database(s)

EDR ID Number
EPA ID Number

PACIFIC METALLURGICAL INC (Continued)

S108165847

Interaction 1: I
Interaction 2: HWP
Ecology Program: HAZWASTE
Program Data: HWPPRT
Facility Alt.: Not reported
Program ID: WAD059328245
Date Interaction: 1992-01-01 00:00:00
Date Interaction 3: Hazardous Waste Planner
Latitude: 47.372594384999999
Longitude: -122.239265176

Interaction: 71511
Interaction 1: I
Interaction 2: TRI
Ecology Program: HAZWASTE
Program Data: EPCRA
Facility Alt.: Not reported
Program ID: WAD059328245
Date Interaction: 1990-01-01 00:00:00
Date Interaction 3: Toxics Release Inventory
Latitude: 47.372594384999999
Longitude: -122.239265176

Interaction: 83613
Interaction 1: A
Interaction 2: INDSWGP
Ecology Program: WATQUAL
Program Data: PARIS
Facility Alt.: PACIFIC METALLURGICAL INC
Program ID: WAR000699
Date Interaction: 1993-02-12 00:00:00
Date Interaction 3: Industrial SW GP
Latitude: 47.372594384999999
Longitude: -122.239265176

Interaction: 71510
Interaction 1: I
Interaction 2: HWG
Ecology Program: HAZWASTE
Program Data: TURBOWASTE
Facility Alt.: Not reported
Program ID: WAD059328245
Date Interaction: 1980-08-14 00:00:00
Date Interaction 3: Hazardous Waste Generator
Latitude: 47.372594384999999
Longitude: -122.239265176

Interaction: 71513
Interaction 1: I
Interaction 2: HWG
Ecology Program: HAZWASTE
Program Data: TURBOWASTE
Facility Alt.: Not reported

Map ID
Direction
Distance
Elevation

MAP FINDINGS

Site

Database(s)

EDR ID Number
EPA ID Number

PACIFIC METALLURGICAL INC (Continued)

S108165847

Program ID: WAD059328245
Date Interaction: 2001-12-01 00:00:00
Date Interaction 3: Hazardous Waste Generator
Latitude: 47.372594384999999
Longitude: -122.239265176

NPDES:

Name: PACIFIC METALLURGICAL INC
Address: 925 5TH AVE S -
City,State,Zip: KENT, WA 98032-5825
Facility Status: Active
Facility Type: Industrial SW GP
Admin Region: Headquarters
Date Issued: 11/20/2019
Latitude: 47.37259999
Longitude: -122.239279
Permit ID: WAR000699
Permit Version: 5
Permit Status: Active
Permit SubStatus: Coverage Issued
Ecology Contact: Greg Stegman
WRIA: Duwamish-Green
Permit Expiration Date: 12/31/2024
Effective Date: 01/01/2020
Days to Expiration: -1449

**I32
NNW
1/8-1/4
0.187 mi.
988 ft.**

**PACIFIC METALLURGICAL INC
925 5TH AVE S
KENT, WA 98032**

RCRA NonGen / NLR

**1000252094
WAD059328245**

Site 2 of 2 in cluster I

**Relative:
Lower**

RCRA NonGen / NLR:

**Actual:
35 ft.**

Date Form Received by Agency: 2003-02-28 00:00:00.0
Handler Name: PACIFIC METALLURGICAL INC
Handler Address: 925 5TH AVE S
Handler City,State,Zip: KENT, WA 98032
EPA ID: WAD059328245
Contact Name: CATHY FALLEN
Contact Address: PO BOX 399
Contact City,State,Zip: KENT, WA 98035
Contact Telephone: 253-854-4241
Contact Fax: Not reported
Contact Email: Not reported
Contact Title: Not reported
EPA Region: 10
Land Type: Other
Federal Waste Generator Description: Not a generator, verified
Non-Notifier: Not reported
Biennial Report Cycle: Not reported
Accessibility: Not reported
Active Site Indicator: Not reported
State District Owner: WA
State District: NWRO
Mailing Address: PO BOX 399
Mailing City,State,Zip: KENT, WA 98035

Map ID
Direction
Distance
Elevation

MAP FINDINGS

Site

Database(s)

EDR ID Number
EPA ID Number

PACIFIC METALLURGICAL INC (Continued)

1000252094

Owner Name:	PACIFIC METALLURGICAL CO INC
Owner Type:	Private
Operator Name:	PACIFIC METALLURGICAL INC
Operator Type:	Private
Short-Term Generator Activity:	No
Importer Activity:	No
Mixed Waste Generator:	No
Transporter Activity:	No
Transfer Facility Activity:	No
Recycler Activity with Storage:	No
Small Quantity On-Site Burner Exemption:	No
Smelting Melting and Refining Furnace Exemption:	No
Underground Injection Control:	No
Off-Site Waste Receipt:	No
Universal Waste Indicator:	No
Universal Waste Destination Facility:	No
Federal Universal Waste:	No
Active Site Fed-Reg Treatment Storage and Disposal Facility:	Not reported
Active Site Converter Treatment storage and Disposal Facility:	Not reported
Active Site State-Reg Treatment Storage and Disposal Facility:	Not reported
Active Site State-Reg Handler:	---
Federal Facility Indicator:	Not reported
Hazardous Secondary Material Indicator:	NN
Sub-Part K Indicator:	Not reported
Commercial TSD Indicator:	No
Treatment Storage and Disposal Type:	Not reported
2018 GPRA Permit Baseline:	Not on the Baseline
2018 GPRA Renewals Baseline:	Not on the Baseline
Permit Renewals Workload Universe:	Not reported
Permit Workload Universe:	Not reported
Permit Progress Universe:	Not reported
Post-Closure Workload Universe:	Not reported
Closure Workload Universe:	Not reported
202 GPRA Corrective Action Baseline:	No
Corrective Action Workload Universe:	No
Subject to Corrective Action Universe:	No
Non-TSDFs Where RCRA CA has Been Imposed Universe:	No
TSDFs Potentially Subject to CA Under 3004 (u)/(v) Universe:	No
TSDFs Only Subject to CA under Discretionary Auth Universe:	No
Corrective Action Priority Ranking:	No NCAPS ranking
Environmental Control Indicator:	No
Institutional Control Indicator:	No
Human Exposure Controls Indicator:	N/A
Groundwater Controls Indicator:	N/A
Operating TSDF Universe:	Not reported
Full Enforcement Universe:	Not reported
Significant Non-Complier Universe:	No
Unaddressed Significant Non-Complier Universe:	No
Addressed Significant Non-Complier Universe:	No
Significant Non-Complier With a Compliance Schedule Universe:	No
Financial Assurance Required:	Not reported
Handler Date of Last Change:	2018-05-09 13:00:03.0
Recognized Trader-Importer:	No
Recognized Trader-Exporter:	No
Importer of Spent Lead Acid Batteries:	No
Exporter of Spent Lead Acid Batteries:	No
Recycler Activity Without Storage:	No

Map ID
Direction
Distance
Elevation

MAP FINDINGS

Site

Database(s)

EDR ID Number
EPA ID Number

PACIFIC METALLURGICAL INC (Continued)

1000252094

Manifest Broker: No
Sub-Part P Indicator: No

Handler - Owner Operator:

Owner/Operator Indicator: Operator
Owner/Operator Name: PACIFIC METALLURGICAL CO INC
Legal Status: Private
Date Became Current: Not reported
Date Ended Current: Not reported
Owner/Operator Address: PO BOX 399
Owner/Operator City,State,Zip: KENT, WA 98035-0399
Owner/Operator Telephone: 000-000-0000
Owner/Operator Telephone Ext: Not reported
Owner/Operator Fax: Not reported
Owner/Operator Email: Not reported

Owner/Operator Indicator: Operator
Owner/Operator Name: PACIFIC METALLURGICAL INC
Legal Status: Private
Date Became Current: Not reported
Date Ended Current: Not reported
Owner/Operator Address: PO BOX 399
Owner/Operator City,State,Zip: KENT, WA 98035
Owner/Operator Telephone: 000-000-0000
Owner/Operator Telephone Ext: Not reported
Owner/Operator Fax: Not reported
Owner/Operator Email: Not reported

Owner/Operator Indicator: Operator
Owner/Operator Name: PACIFIC METALLURGICAL INC
Legal Status: Private
Date Became Current: Not reported
Date Ended Current: Not reported
Owner/Operator Address: 925 5TH AVE S
Owner/Operator City,State,Zip: KENT, WA 98032
Owner/Operator Telephone: 000-000-0000
Owner/Operator Telephone Ext: Not reported
Owner/Operator Fax: Not reported
Owner/Operator Email: Not reported

Owner/Operator Indicator: Owner
Owner/Operator Name: ALLAN PARTNERSHIP
Legal Status: Private
Date Became Current: Not reported
Date Ended Current: Not reported
Owner/Operator Address: PO BOX 2218
Owner/Operator City,State,Zip: KIRKLAND, WA 98083
Owner/Operator Telephone: 425-823-4784
Owner/Operator Telephone Ext: Not reported
Owner/Operator Fax: Not reported
Owner/Operator Email: Not reported

Owner/Operator Indicator: Operator
Owner/Operator Name: PACIFIC METALLURGICAL INC
Legal Status: Private
Date Became Current: Not reported

Map ID
Direction
Distance
Elevation

MAP FINDINGS

Site

Database(s)

EDR ID Number
EPA ID Number

PACIFIC METALLURGICAL INC (Continued)

1000252094

Date Ended Current: Not reported
Owner/Operator Address: PO BOX 399
Owner/Operator City,State,Zip: KENT, WA 98035
Owner/Operator Telephone: 000-000-0000
Owner/Operator Telephone Ext: Not reported
Owner/Operator Fax: Not reported
Owner/Operator Email: Not reported

Owner/Operator Indicator: Owner
Owner/Operator Name: ALLAN PARTNERSHIP
Legal Status: Private
Date Became Current: Not reported
Date Ended Current: Not reported
Owner/Operator Address: PO BOX 2218
Owner/Operator City,State,Zip: KIRKLAND, WA 98083-2218
Owner/Operator Telephone: 425-823-4784
Owner/Operator Telephone Ext: Not reported
Owner/Operator Fax: Not reported
Owner/Operator Email: Not reported

Owner/Operator Indicator: Operator
Owner/Operator Name: PACIFIC METALLURGICAL INC
Legal Status: Private
Date Became Current: Not reported
Date Ended Current: Not reported
Owner/Operator Address: PO BOX 399
Owner/Operator City,State,Zip: KENT, WA 98035
Owner/Operator Telephone: 000-000-0000
Owner/Operator Telephone Ext: Not reported
Owner/Operator Fax: Not reported
Owner/Operator Email: Not reported

Owner/Operator Indicator: Owner
Owner/Operator Name: PACIFIC METALLURGICAL CO INC
Legal Status: Private
Date Became Current: 2002-03-05 00:00:00.
Date Ended Current: Not reported
Owner/Operator Address: PO BOX 399
Owner/Operator City,State,Zip: KENT, WA 98035
Owner/Operator Telephone: 000-000-0000
Owner/Operator Telephone Ext: Not reported
Owner/Operator Fax: Not reported
Owner/Operator Email: Not reported

Owner/Operator Indicator: Owner
Owner/Operator Name: ALLAN PARTNERSHIP
Legal Status: Private
Date Became Current: Not reported
Date Ended Current: Not reported
Owner/Operator Address: PO BOX 2218
Owner/Operator City,State,Zip: KIRKLAND, WA 98083
Owner/Operator Telephone: 425-823-4784
Owner/Operator Telephone Ext: Not reported
Owner/Operator Fax: Not reported
Owner/Operator Email: Not reported

Owner/Operator Indicator: Owner

Map ID
Direction
Distance
Elevation

MAP FINDINGS

Site

Database(s)

EDR ID Number
EPA ID Number

PACIFIC METALLURGICAL INC (Continued)

1000252094

Owner/Operator Name:	PACIFIC METALLURGICAL CO INC
Legal Status:	Private
Date Became Current:	2002-03-05 00:00:00.
Date Ended Current:	Not reported
Owner/Operator Address:	PO BOX 399
Owner/Operator City,State,Zip:	KENT, WA 98035
Owner/Operator Telephone:	000-000-0000
Owner/Operator Telephone Ext:	Not reported
Owner/Operator Fax:	Not reported
Owner/Operator Email:	Not reported

Owner/Operator Indicator:	Owner
Owner/Operator Name:	PACIFIC METALLURGICAL CO INC
Legal Status:	Private
Date Became Current:	2002-03-05 00:00:00.
Date Ended Current:	Not reported
Owner/Operator Address:	PO BOX 399
Owner/Operator City,State,Zip:	KENT, WA 98035
Owner/Operator Telephone:	000-000-0000
Owner/Operator Telephone Ext:	Not reported
Owner/Operator Fax:	Not reported
Owner/Operator Email:	Not reported

Owner/Operator Indicator:	Owner
Owner/Operator Name:	ALLAN PARTNERSHIP
Legal Status:	Private
Date Became Current:	Not reported
Date Ended Current:	Not reported
Owner/Operator Address:	PO BOX 2218
Owner/Operator City,State,Zip:	KIRKLAND, WA 98083
Owner/Operator Telephone:	425-823-4784
Owner/Operator Telephone Ext:	Not reported
Owner/Operator Fax:	Not reported
Owner/Operator Email:	Not reported

Owner/Operator Indicator:	Operator
Owner/Operator Name:	PACIFIC METALLURGICAL INC
Legal Status:	Private
Date Became Current:	Not reported
Date Ended Current:	Not reported
Owner/Operator Address:	PO BOX 399
Owner/Operator City,State,Zip:	KENT, WA 98035
Owner/Operator Telephone:	000-000-0000
Owner/Operator Telephone Ext:	Not reported
Owner/Operator Fax:	Not reported
Owner/Operator Email:	Not reported

Owner/Operator Indicator:	Owner
Owner/Operator Name:	PACIFIC METALLURGICAL INC
Legal Status:	Private
Date Became Current:	Not reported
Date Ended Current:	Not reported
Owner/Operator Address:	925 5TH AVE S
Owner/Operator City,State,Zip:	KENT, WA 98032
Owner/Operator Telephone:	000-000-0000
Owner/Operator Telephone Ext:	Not reported
Owner/Operator Fax:	Not reported

Map ID
Direction
Distance
Elevation

MAP FINDINGS

Site

Database(s)

EDR ID Number
EPA ID Number

PACIFIC METALLURGICAL INC (Continued)

1000252094

Owner/Operator Email:	Not reported
Owner/Operator Indicator:	Owner
Owner/Operator Name:	PACIFIC METALLURGICAL CO INC
Legal Status:	Private
Date Became Current:	2002-03-05 00:00:00.
Date Ended Current:	Not reported
Owner/Operator Address:	PO BOX 399
Owner/Operator City,State,Zip:	KENT, WA 98035
Owner/Operator Telephone:	000-000-0000
Owner/Operator Telephone Ext:	Not reported
Owner/Operator Fax:	Not reported
Owner/Operator Email:	Not reported
Owner/Operator Indicator:	Operator
Owner/Operator Name:	PACIFIC METALLURGICAL INC
Legal Status:	Private
Date Became Current:	Not reported
Date Ended Current:	Not reported
Owner/Operator Address:	PO BOX 399
Owner/Operator City,State,Zip:	KENT, WA 98035
Owner/Operator Telephone:	000-000-0000
Owner/Operator Telephone Ext:	Not reported
Owner/Operator Fax:	Not reported
Owner/Operator Email:	Not reported
Owner/Operator Indicator:	Operator
Owner/Operator Name:	PACIFIC METALLU P
Legal Status:	Private
Date Became Current:	1997-01-01 00:00:00.
Date Ended Current:	Not reported
Owner/Operator Address:	PO BOX 399
Owner/Operator City,State,Zip:	KENT, WA 98035-0399
Owner/Operator Telephone:	000-000-0000
Owner/Operator Telephone Ext:	Not reported
Owner/Operator Fax:	Not reported
Owner/Operator Email:	Not reported
Owner/Operator Indicator:	Owner
Owner/Operator Name:	PACIFIC METALLURGICAL CO INC
Legal Status:	Private
Date Became Current:	1996-05-02 00:00:00.
Date Ended Current:	Not reported
Owner/Operator Address:	925 5TH AVE S
Owner/Operator City,State,Zip:	KENT, WA 98032
Owner/Operator Telephone:	000-000-0000
Owner/Operator Telephone Ext:	Not reported
Owner/Operator Fax:	Not reported
Owner/Operator Email:	Not reported
Owner/Operator Indicator:	Owner
Owner/Operator Name:	ALLAN PARTNERSHIP
Legal Status:	Private
Date Became Current:	Not reported
Date Ended Current:	Not reported
Owner/Operator Address:	13245 68TH PLACE NE
Owner/Operator City,State,Zip:	KIRKLAND, WA 98034

Map ID
Direction
Distance
Elevation

MAP FINDINGS

Site

Database(s)

EDR ID Number
EPA ID Number

PACIFIC METALLURGICAL INC (Continued)

1000252094

Owner/Operator Telephone: 425-823-4784
Owner/Operator Telephone Ext: Not reported
Owner/Operator Fax: Not reported
Owner/Operator Email: Not reported

Owner/Operator Indicator: Owner
Owner/Operator Name: CATHERINE F
Legal Status: Private
Date Became Current: 2002-03-05 00:00:00.
Date Ended Current: Not reported
Owner/Operator Address: PO BOX 399
Owner/Operator City,State,Zip: KENT, WA 98035-0399
Owner/Operator Telephone: 000-000-0000
Owner/Operator Telephone Ext: Not reported
Owner/Operator Fax: Not reported
Owner/Operator Email: Not reported

Owner/Operator Indicator: Owner
Owner/Operator Name: PACIFIC METALLURGICAL INC
Legal Status: Private
Date Became Current: Not reported
Date Ended Current: Not reported
Owner/Operator Address: 925 5TH AVE S
Owner/Operator City,State,Zip: KENT, WA 98032
Owner/Operator Telephone: 000-000-0000
Owner/Operator Telephone Ext: Not reported
Owner/Operator Fax: Not reported
Owner/Operator Email: Not reported

Owner/Operator Indicator: Owner
Owner/Operator Name: ALLAN PARTNERSHIP
Legal Status: Private
Date Became Current: Not reported
Date Ended Current: Not reported
Owner/Operator Address: PO BOX 2218
Owner/Operator City,State,Zip: KIRKLAND, WA 98083
Owner/Operator Telephone: 425-823-4784
Owner/Operator Telephone Ext: Not reported
Owner/Operator Fax: Not reported
Owner/Operator Email: Not reported

Historic Generators:

Receive Date: 2002-03-05 00:00:00.0
Handler Name: PACIFIC METALLURGICAL INC
Federal Waste Generator Description: Not a generator, verified
State District Owner: WA
Large Quantity Handler of Universal Waste: No
Recognized Trader Importer: No
Recognized Trader Exporter: No
Spent Lead Acid Battery Importer: No
Spent Lead Acid Battery Exporter: No
Current Record: No
Non Storage Recycler Activity: Not reported
Electronic Manifest Broker: Not reported

Receive Date: 2003-02-27 00:00:00.0
Handler Name: PACIFIC METALLURGICAL INC

Map ID
Direction
Distance
Elevation

MAP FINDINGS

Site

Database(s)

EDR ID Number
EPA ID Number

PACIFIC METALLURGICAL INC (Continued)

1000252094

Federal Waste Generator Description: Not a generator, verified
State District Owner: WA
Large Quantity Handler of Universal Waste: No
Recognized Trader Importer: No
Recognized Trader Exporter: No
Spent Lead Acid Battery Importer: No
Spent Lead Acid Battery Exporter: No
Current Record: No
Non Storage Recycler Activity: Not reported
Electronic Manifest Broker: Not reported

Receive Date: 2003-02-28 00:00:00.0
Handler Name: PACIFIC METALLURGICAL INC
Federal Waste Generator Description: Not a generator, verified
State District Owner: WA
Large Quantity Handler of Universal Waste: No
Recognized Trader Importer: No
Recognized Trader Exporter: No
Spent Lead Acid Battery Importer: No
Spent Lead Acid Battery Exporter: No
Current Record: Yes
Non Storage Recycler Activity: Not reported
Electronic Manifest Broker: Not reported

Receive Date: 1994-01-01 00:00:00.0
Handler Name: PACIFIC METALLURGICAL INC
Federal Waste Generator Description: Not a generator, verified
State District Owner: WA
Large Quantity Handler of Universal Waste: No
Recognized Trader Importer: No
Recognized Trader Exporter: No
Spent Lead Acid Battery Importer: No
Spent Lead Acid Battery Exporter: No
Current Record: No
Non Storage Recycler Activity: Not reported
Electronic Manifest Broker: Not reported

Receive Date: 1997-12-26 00:00:00.0
Handler Name: PACIFIC METALLURGICAL INC
Federal Waste Generator Description: Not a generator, verified
State District Owner: WA
Large Quantity Handler of Universal Waste: No
Recognized Trader Importer: No
Recognized Trader Exporter: No
Spent Lead Acid Battery Importer: No
Spent Lead Acid Battery Exporter: No
Current Record: No
Non Storage Recycler Activity: Not reported
Electronic Manifest Broker: Not reported

Receive Date: 2002-03-05 00:00:00.0
Handler Name: PACIFIC METALLURGICAL INC
Federal Waste Generator Description: Small Quantity Generator
State District Owner: WA
Large Quantity Handler of Universal Waste: No
Recognized Trader Importer: No
Recognized Trader Exporter: No

Map ID
Direction
Distance
Elevation

MAP FINDINGS

Site

Database(s)

EDR ID Number
EPA ID Number

PACIFIC METALLURGICAL INC (Continued)

1000252094

Spent Lead Acid Battery Importer: No
Spent Lead Acid Battery Exporter: No
Current Record: No
Non Storage Recycler Activity: Not reported
Electronic Manifest Broker: Not reported

Receive Date: 2002-03-05 00:00:00.0
Handler Name: PACIFIC METALLURGICAL INC
Federal Waste Generator Description: Not a generator, verified
State District Owner: WA
Large Quantity Handler of Universal Waste: No
Recognized Trader Importer: No
Recognized Trader Exporter: No
Spent Lead Acid Battery Importer: No
Spent Lead Acid Battery Exporter: No
Current Record: No
Non Storage Recycler Activity: Not reported
Electronic Manifest Broker: Not reported

Receive Date: 2003-02-27 00:00:00.0
Handler Name: PACIFIC METALLURGICAL INC
Federal Waste Generator Description: Not a generator, verified
State District Owner: WA
Large Quantity Handler of Universal Waste: No
Recognized Trader Importer: No
Recognized Trader Exporter: No
Spent Lead Acid Battery Importer: No
Spent Lead Acid Battery Exporter: No
Current Record: No
Non Storage Recycler Activity: Not reported
Electronic Manifest Broker: Not reported

Receive Date: 1990-12-31 00:00:00.0
Handler Name: PACIFIC METALLURGICAL, INC.
Federal Waste Generator Description: Large Quantity Generator
State District Owner: Not reported
Large Quantity Handler of Universal Waste: No
Recognized Trader Importer: No
Recognized Trader Exporter: No
Spent Lead Acid Battery Importer: No
Spent Lead Acid Battery Exporter: No
Current Record: No
Non Storage Recycler Activity: Not reported
Electronic Manifest Broker: Not reported

Receive Date: 1993-09-01 00:00:00.0
Handler Name: PACIFIC METALLURGICAL, INC
Federal Waste Generator Description: Large Quantity Generator
State District Owner: Not reported
Large Quantity Handler of Universal Waste: No
Recognized Trader Importer: No
Recognized Trader Exporter: No
Spent Lead Acid Battery Importer: No
Spent Lead Acid Battery Exporter: No
Current Record: No
Non Storage Recycler Activity: Not reported
Electronic Manifest Broker: Not reported

Map ID
Direction
Distance
Elevation

MAP FINDINGS

Site

Database(s)

EDR ID Number
EPA ID Number

PACIFIC METALLURGICAL INC (Continued)

1000252094

List of NAICS Codes and Descriptions:

NAICS Code: 332811
NAICS Description: METAL HEAT TREATING

Facility Has Received Notices of Violation:

Found Violation:	No
Agency Which Determined Violation:	Not reported
Violation Short Description:	Not reported
Date Violation was Determined:	Not reported
Actual Return to Compliance Date:	Not reported
Return to Compliance Qualifier:	Not reported
Violation Responsible Agency:	Not reported
Scheduled Compliance Date:	Not reported
Enforcement Identifier:	Not reported
Date of Enforcement Action:	Not reported
Enforcement Responsible Agency:	Not reported
Enforcement Docket Number:	Not reported
Enforcement Attorney:	Not reported
Corrective Action Component:	Not reported
Appeal Initiated Date:	Not reported
Appeal Resolution Date:	Not reported
Disposition Status Date:	Not reported
Disposition Status:	Not reported
Disposition Status Description:	Not reported
Consent/Final Order Sequence Number:	Not reported
Consent/Final Order Respondent Name:	Not reported
Consent/Final Order Lead Agency:	Not reported
Enforcement Type:	Not reported
Enforcement Responsible Person:	Not reported
Enforcement Responsible Sub-Organization:	Not reported
SEP Sequence Number:	Not reported
SEP Expenditure Amount:	Not reported
SEP Scheduled Completion Date:	Not reported
SEP Actual Date:	Not reported
SEP Defaulted Date:	Not reported
SEP Type:	Not reported
SEP Type Description:	Not reported
Proposed Amount:	Not reported
Final Monetary Amount:	Not reported
Paid Amount:	Not reported
Final Count:	Not reported
Final Amount:	Not reported

Evaluation Action Summary:

Evaluation Date:	2018-12-11 00:00:00.0
Evaluation Responsible Agency:	EPA
Found Violation:	No
Evaluation Type Description:	COMPLIANCE EVALUATION INSPECTION ON-SITE
Evaluation Responsible Person Identifier:	R0PM
Evaluation Responsible Sub-Organization:	Not reported
Actual Return to Compliance Date:	Not reported
Scheduled Compliance Date:	Not reported
Date of Request:	Not reported
Date Response Received:	Not reported
Request Agency:	Not reported
Former Citation:	Not reported

Map ID
Direction
Distance
Elevation

MAP FINDINGS

Site

Database(s)

EDR ID Number
EPA ID Number

33
ENE
1/8-1/4
0.201 mi.
1060 ft.

BLT TRUCK & TRAILER REPAIR LLC
8010 S 259TH ST
KENT, WA 98032

WA ALLSITES
WA NPDES

S126978628
N/A

Relative:
Lower
Actual:
36 ft.

ALLSITES:

Name: BLT TRUCK & TRAILER REPAIR LLC
Facility Id: 60800

NPDES:

Name: BLT TRUCK & TRAILER REPAIR LLC
Address: 8010 S 259TH ST
City,State,Zip: KENT, WA 98032
Facility Status: Not reported
Facility Type: Industrial SW GP
Admin Region: Headquarters
Date Issued: 11/20/2019
Latitude: Not reported
Longitude: Not reported
Permit ID: WAR309463
Permit Version: Not reported
Permit Status: Active
Permit SubStatus: Not reported
Ecology Contact: Not reported
WRIA: Not reported
Permit Expiration Date: 12/31/2024
Effective Date: 09/17/2020
Days to Expiration: -1449

J34
WNW
1/8-1/4
0.205 mi.
1083 ft.

TERMINAL TRANSFER
25802 74TH AVE S
KENT, WA 98032

RCRA-LQG
FINDS

1000878304
WA0000015651

Site 1 of 4 in cluster J

Relative:
Lower
Actual:
33 ft.

RCRA-LQG:

Date Form Received by Agency: 2001-03-02 00:00:00.0
Handler Name: BANTA KENT
Handler Address: 25802 74TH AVE S
Handler City,State,Zip: KENT, WA 98032
EPA ID: WA0000015651
Contact Name: KATHERINE GARRISON
Contact Address: PO BOX 97004
Contact City,State,Zip: KENT, WA 98064
Contact Telephone: 253-437-2227
Contact Fax: Not reported
Contact Email: Not reported
Contact Title: Not reported
EPA Region: 10
Land Type: Other
Federal Waste Generator Description: Large Quantity Generator
Non-Notifier: Not reported
Biennial Report Cycle: Not reported
Accessibility: Not reported
Active Site Indicator: Handler Activities
State District Owner: WA
State District: NWRO
Mailing Address: PO BOX 97004

Map ID
Direction
Distance
Elevation

MAP FINDINGS

Site

Database(s)

EDR ID Number
EPA ID Number

TERMINAL TRANSFER (Continued)

1000878304

Mailing City,State,Zip:	KENT, WA 98064
Owner Name:	HEXCEL CORP
Owner Type:	Private
Operator Name:	RUTAN, LISA
Operator Type:	Private
Short-Term Generator Activity:	No
Importer Activity:	No
Mixed Waste Generator:	No
Transporter Activity:	No
Transfer Facility Activity:	No
Recycler Activity with Storage:	No
Small Quantity On-Site Burner Exemption:	No
Smelting Melting and Refining Furnace Exemption:	No
Underground Injection Control:	No
Off-Site Waste Receipt:	No
Universal Waste Indicator:	No
Universal Waste Destination Facility:	No
Federal Universal Waste:	No
Active Site Fed-Reg Treatment Storage and Disposal Facility:	Not reported
Active Site Converter Treatment storage and Disposal Facility:	Not reported
Active Site State-Reg Treatment Storage and Disposal Facility:	Not reported
Active Site State-Reg Handler:	---
Federal Facility Indicator:	Not reported
Hazardous Secondary Material Indicator:	NN
Sub-Part K Indicator:	Not reported
Commercial TSD Indicator:	No
Treatment Storage and Disposal Type:	Not reported
2018 GPRA Permit Baseline:	Not on the Baseline
2018 GPRA Renewals Baseline:	Not on the Baseline
Permit Renewals Workload Universe:	Not reported
Permit Workload Universe:	Not reported
Permit Progress Universe:	Not reported
Post-Closure Workload Universe:	Not reported
Closure Workload Universe:	Not reported
202 GPRA Corrective Action Baseline:	No
Corrective Action Workload Universe:	No
Subject to Corrective Action Universe:	No
Non-TSDFs Where RCRA CA has Been Imposed Universe:	No
TSDFs Potentially Subject to CA Under 3004 (u)/(v) Universe:	No
TSDFs Only Subject to CA under Discretionary Auth Universe:	No
Corrective Action Priority Ranking:	No NCAPS ranking
Environmental Control Indicator:	No
Institutional Control Indicator:	No
Human Exposure Controls Indicator:	N/A
Groundwater Controls Indicator:	N/A
Operating TSDF Universe:	Not reported
Full Enforcement Universe:	Not reported
Significant Non-Complier Universe:	No
Unaddressed Significant Non-Complier Universe:	No
Addressed Significant Non-Complier Universe:	No
Significant Non-Complier With a Compliance Schedule Universe:	No
Financial Assurance Required:	Not reported
Handler Date of Last Change:	2018-05-08 19:06:42.0
Recognized Trader-Importer:	No
Recognized Trader-Exporter:	No
Importer of Spent Lead Acid Batteries:	No
Exporter of Spent Lead Acid Batteries:	No

Map ID
Direction
Distance
Elevation

MAP FINDINGS

Site

Database(s)

EDR ID Number
EPA ID Number

TERMINAL TRANSFER (Continued)

1000878304

Recycler Activity Without Storage: No
Manifest Broker: No
Sub-Part P Indicator: No

Hazardous Waste Summary:

Waste Code: D001
Waste Description: IGNITABLE WASTE

Waste Code: D007
Waste Description: CHROMIUM

Waste Code: D008
Waste Description: LEAD

Waste Code: D035
Waste Description: METHYL ETHYL KETONE

Waste Code: F003
Waste Description: THE FOLLOWING SPENT NONHALOGENATED SOLVENTS: XYLENE, ACETONE, ETHYL ACETATE, ETHYL BENZENE, ETHYL ETHER, METHYL ISOBUTYL KETONE, N-BUTYL ALCOHOL, CYCLOHEXANONE, AND METHANOL; ALL SPENT SOLVENT MIXTURES/BLENDS CONTAINING, BEFORE USE, ONLY THE ABOVE SPENT NONHALOGENATED SOLVENTS; AND ALL SPENT SOLVENT MIXTURES/BLENDS CONTAINING, BEFORE USE, ONE OR MORE OF THE ABOVE NONHALOGENATED SOLVENTS, AND A TOTAL OF TEN PERCENT OR MORE (BY VOLUME) OF ONE OR MORE OF THOSE SOLVENTS LISTED IN F001, F002, F004, AND F005; AND STILL BOTTOMS FROM THE RECOVERY OF THESE SPENT SOLVENTS AND SPENT SOLVENT MIXTURES.

Waste Code: F005
Waste Description: THE FOLLOWING SPENT NONHALOGENATED SOLVENTS: TOLUENE, METHYL ETHYL KETONE, CARBON DISULFIDE, ISOBUTANOL, PYRIDINE, BENZENE, 2-ETHOXYETHANOL, AND 2-NITROPROPANE; ALL SPENT SOLVENT MIXTURES/BLENDS CONTAINING, BEFORE USE, A TOTAL OF TEN PERCENT OR MORE (BY VOLUME) OF ONE OR MORE OF THE ABOVE NONHALOGENATED SOLVENTS OR THOSE SOLVENTS LISTED IN F001, F002, OR F004; AND STILL BOTTOMS FROM THE RECOVERY OF THESE SPENT SOLVENTS AND SPENT SOLVENT MIXTURES.

Handler - Owner Operator:

Owner/Operator Indicator: Owner
Owner/Operator Name: CALWEST INDUSTRIAL PROPERTIES LLC
Legal Status: Private
Date Became Current: Not reported
Date Ended Current: Not reported
Owner/Operator Address: C/O SPIEKER PROPERTIES
Owner/Operator City,State,Zip: BELLEVUE, WA 98004
Owner/Operator Telephone: 425-453-1600
Owner/Operator Telephone Ext: Not reported
Owner/Operator Fax: Not reported
Owner/Operator Email: Not reported

Owner/Operator Indicator: Owner
Owner/Operator Name: CALWEST INDUSTRIAL PROPERTIES LLC
Legal Status: Private
Date Became Current: Not reported

Map ID
Direction
Distance
Elevation

MAP FINDINGS

Site

Database(s)

EDR ID Number
EPA ID Number

TERMINAL TRANSFER (Continued)

1000878304

Date Ended Current:	Not reported
Owner/Operator Address:	C/O SPIEKER PROPERTIES
Owner/Operator City,State,Zip:	BELLEVUE, WA 98004
Owner/Operator Telephone:	425-453-1600
Owner/Operator Telephone Ext:	Not reported
Owner/Operator Fax:	Not reported
Owner/Operator Email:	Not reported
Owner/Operator Indicator:	Owner
Owner/Operator Name:	CALWEST INDUSTRIAL PROPERTIES LLC
Legal Status:	Private
Date Became Current:	Not reported
Date Ended Current:	Not reported
Owner/Operator Address:	C/O SPIEKER PROPERTIES
Owner/Operator City,State,Zip:	BELLEVUE, WA 98004
Owner/Operator Telephone:	425-453-1600
Owner/Operator Telephone Ext:	Not reported
Owner/Operator Fax:	Not reported
Owner/Operator Email:	Not reported
Owner/Operator Indicator:	Operator
Owner/Operator Name:	CHANDLER, ROY
Legal Status:	Private
Date Became Current:	Not reported
Date Ended Current:	Not reported
Owner/Operator Address:	PO BOX 97004
Owner/Operator City,State,Zip:	KENT, WA 98064
Owner/Operator Telephone:	360-395-4306
Owner/Operator Telephone Ext:	Not reported
Owner/Operator Fax:	Not reported
Owner/Operator Email:	Not reported
Owner/Operator Indicator:	Owner
Owner/Operator Name:	CALWEST INDUSTRIAL PROPERTIES LLC
Legal Status:	Private
Date Became Current:	Not reported
Date Ended Current:	Not reported
Owner/Operator Address:	C/O SPIEKER PROPERTIES
Owner/Operator City,State,Zip:	BELLEVUE, WA 98004
Owner/Operator Telephone:	425-453-1600
Owner/Operator Telephone Ext:	Not reported
Owner/Operator Fax:	Not reported
Owner/Operator Email:	Not reported
Owner/Operator Indicator:	Owner
Owner/Operator Name:	BANTA KENT
Legal Status:	Private
Date Became Current:	Not reported
Date Ended Current:	Not reported
Owner/Operator Address:	25802 74TH AVE S
Owner/Operator City,State,Zip:	KENT, WA 98032
Owner/Operator Telephone:	000-000-0000
Owner/Operator Telephone Ext:	Not reported
Owner/Operator Fax:	Not reported
Owner/Operator Email:	Not reported
Owner/Operator Indicator:	Owner

Map ID
Direction
Distance
Elevation

MAP FINDINGS

Site

Database(s)

EDR ID Number
EPA ID Number

TERMINAL TRANSFER (Continued)

1000878304

Owner/Operator Name:	BANTA KENT
Legal Status:	Private
Date Became Current:	Not reported
Date Ended Current:	Not reported
Owner/Operator Address:	25802 74TH AVE S
Owner/Operator City,State,Zip:	KENT, WA 98032
Owner/Operator Telephone:	000-000-0000
Owner/Operator Telephone Ext:	Not reported
Owner/Operator Fax:	Not reported
Owner/Operator Email:	Not reported
Owner/Operator Indicator:	Operator
Owner/Operator Name:	CHANDLER, ROY
Legal Status:	Private
Date Became Current:	Not reported
Date Ended Current:	Not reported
Owner/Operator Address:	PO BOX 97004
Owner/Operator City,State,Zip:	KENT, WA 98064
Owner/Operator Telephone:	360-395-4306
Owner/Operator Telephone Ext:	Not reported
Owner/Operator Fax:	Not reported
Owner/Operator Email:	Not reported
Owner/Operator Indicator:	Owner
Owner/Operator Name:	CALWEST INDUSTRIAL PROPERTIES LLC
Legal Status:	Private
Date Became Current:	Not reported
Date Ended Current:	Not reported
Owner/Operator Address:	C/O SPIEKER PROPERTIES
Owner/Operator City,State,Zip:	BELLEVUE, WA 98004
Owner/Operator Telephone:	425-453-1600
Owner/Operator Telephone Ext:	Not reported
Owner/Operator Fax:	Not reported
Owner/Operator Email:	Not reported
Owner/Operator Indicator:	Operator
Owner/Operator Name:	RUTAN, LISA
Legal Status:	Private
Date Became Current:	Not reported
Date Ended Current:	Not reported
Owner/Operator Address:	PO BOX 97004
Owner/Operator City,State,Zip:	KENT, WA 98064
Owner/Operator Telephone:	360-395-6014
Owner/Operator Telephone Ext:	Not reported
Owner/Operator Fax:	Not reported
Owner/Operator Email:	Not reported
Owner/Operator Indicator:	Operator
Owner/Operator Name:	BANTA KENT
Legal Status:	Private
Date Became Current:	Not reported
Date Ended Current:	Not reported
Owner/Operator Address:	25802 74TH AVE S
Owner/Operator City,State,Zip:	KENT, WA 98032
Owner/Operator Telephone:	000-000-0000
Owner/Operator Telephone Ext:	Not reported
Owner/Operator Fax:	Not reported

Map ID
Direction
Distance
Elevation

MAP FINDINGS

Site

Database(s)

EDR ID Number
EPA ID Number

TERMINAL TRANSFER (Continued)

1000878304

Owner/Operator Email:	Not reported
Owner/Operator Indicator:	Operator
Owner/Operator Name:	BANTA KENT
Legal Status:	Private
Date Became Current:	Not reported
Date Ended Current:	Not reported
Owner/Operator Address:	25802 74TH AVE S
Owner/Operator City,State,Zip:	KENT, WA 98032
Owner/Operator Telephone:	000-000-0000
Owner/Operator Telephone Ext:	Not reported
Owner/Operator Fax:	Not reported
Owner/Operator Email:	Not reported
Owner/Operator Indicator:	Owner
Owner/Operator Name:	CIBA GEIGY CORP
Legal Status:	Private
Date Became Current:	1997-02-20 00:00:00.
Date Ended Current:	Not reported
Owner/Operator Address:	PO BOX 2005
Owner/Operator City,State,Zip:	TARRYTOWN, NY 10591
Owner/Operator Telephone:	800-431-1874
Owner/Operator Telephone Ext:	Not reported
Owner/Operator Fax:	Not reported
Owner/Operator Email:	Not reported
Owner/Operator Indicator:	Owner
Owner/Operator Name:	CIBA GEIGY CORP
Legal Status:	Private
Date Became Current:	1997-02-20 00:00:00.
Date Ended Current:	Not reported
Owner/Operator Address:	PO BOX 2005
Owner/Operator City,State,Zip:	TARRYTOWN, NY 10591
Owner/Operator Telephone:	800-431-1874
Owner/Operator Telephone Ext:	Not reported
Owner/Operator Fax:	Not reported
Owner/Operator Email:	Not reported
Owner/Operator Indicator:	Owner
Owner/Operator Name:	HEXCEL CORP
Legal Status:	Private
Date Became Current:	2001-03-02 00:00:00.
Date Ended Current:	Not reported
Owner/Operator Address:	11711 DUBLIN BLVD
Owner/Operator City,State,Zip:	DUBLIN, CA 94568
Owner/Operator Telephone:	925-551-4900
Owner/Operator Telephone Ext:	Not reported
Owner/Operator Fax:	Not reported
Owner/Operator Email:	Not reported
Owner/Operator Indicator:	Operator
Owner/Operator Name:	CLEGG, RON
Legal Status:	Private
Date Became Current:	Not reported
Date Ended Current:	Not reported
Owner/Operator Address:	PO BOX 97004
Owner/Operator City,State,Zip:	KENT, WA 98064

Map ID
Direction
Distance
Elevation

MAP FINDINGS

Site

Database(s)

EDR ID Number
EPA ID Number

TERMINAL TRANSFER (Continued)

1000878304

Owner/Operator Telephone: 360-395-4306
Owner/Operator Telephone Ext: Not reported
Owner/Operator Fax: Not reported
Owner/Operator Email: Not reported

Owner/Operator Indicator: Owner
Owner/Operator Name: BANTA KENT
Legal Status: Private
Date Became Current: Not reported
Date Ended Current: Not reported
Owner/Operator Address: 25802 74TH AVE S
Owner/Operator City,State,Zip: KENT, WA 98032
Owner/Operator Telephone: 000-000-0000
Owner/Operator Telephone Ext: Not reported
Owner/Operator Fax: Not reported
Owner/Operator Email: Not reported

Owner/Operator Indicator: Owner
Owner/Operator Name: CALWEST INDUSTRIAL PROPERTIES LLC
Legal Status: Private
Date Became Current: Not reported
Date Ended Current: Not reported
Owner/Operator Address: C/O SPIEKER PROPERTIES
Owner/Operator City,State,Zip: BELLEVUE, WA 98004
Owner/Operator Telephone: 425-453-1600
Owner/Operator Telephone Ext: Not reported
Owner/Operator Fax: Not reported
Owner/Operator Email: Not reported

Owner/Operator Indicator: Owner
Owner/Operator Name: BANTA KENT
Legal Status: Private
Date Became Current: Not reported
Date Ended Current: Not reported
Owner/Operator Address: 25802 74TH AVE S
Owner/Operator City,State,Zip: KENT, WA 98032
Owner/Operator Telephone: 000-000-0000
Owner/Operator Telephone Ext: Not reported
Owner/Operator Fax: Not reported
Owner/Operator Email: Not reported

Owner/Operator Indicator: Operator
Owner/Operator Name: CHANDLER, ROY
Legal Status: Private
Date Became Current: Not reported
Date Ended Current: Not reported
Owner/Operator Address: PO BOX 97004
Owner/Operator City,State,Zip: KENT, WA 98064
Owner/Operator Telephone: 360-395-4306
Owner/Operator Telephone Ext: Not reported
Owner/Operator Fax: Not reported
Owner/Operator Email: Not reported

Owner/Operator Indicator: Operator
Owner/Operator Name: CHANDLER, ROY
Legal Status: Private
Date Became Current: Not reported

Map ID
Direction
Distance
Elevation

MAP FINDINGS

Site

Database(s)

EDR ID Number
EPA ID Number

TERMINAL TRANSFER (Continued)

1000878304

Date Ended Current:	Not reported
Owner/Operator Address:	PO BOX 97004
Owner/Operator City,State,Zip:	KENT, WA 98064
Owner/Operator Telephone:	360-395-4306
Owner/Operator Telephone Ext:	Not reported
Owner/Operator Fax:	Not reported
Owner/Operator Email:	Not reported
Owner/Operator Indicator:	Owner
Owner/Operator Name:	CALWEST INDUSTRIAL PROPERTIES LLC
Legal Status:	Private
Date Became Current:	Not reported
Date Ended Current:	Not reported
Owner/Operator Address:	C/O SPIEKER PROPERTIES
Owner/Operator City,State,Zip:	BELLEVUE, WA 98004
Owner/Operator Telephone:	425-453-1600
Owner/Operator Telephone Ext:	Not reported
Owner/Operator Fax:	Not reported
Owner/Operator Email:	Not reported
Owner/Operator Indicator:	Owner
Owner/Operator Name:	HEXCEL CORP
Legal Status:	Private
Date Became Current:	Not reported
Date Ended Current:	Not reported
Owner/Operator Address:	5794 W LAS POSITAS BLVD
Owner/Operator City,State,Zip:	PLEASANTON, CA 94588
Owner/Operator Telephone:	925-847-9500
Owner/Operator Telephone Ext:	Not reported
Owner/Operator Fax:	Not reported
Owner/Operator Email:	Not reported
Owner/Operator Indicator:	Operator
Owner/Operator Name:	BANTA KENT
Legal Status:	Private
Date Became Current:	Not reported
Date Ended Current:	Not reported
Owner/Operator Address:	25802 74TH AVE S
Owner/Operator City,State,Zip:	KENT, WA 98032
Owner/Operator Telephone:	000-000-0000
Owner/Operator Telephone Ext:	Not reported
Owner/Operator Fax:	Not reported
Owner/Operator Email:	Not reported
Owner/Operator Indicator:	Owner
Owner/Operator Name:	BANTA KENT
Legal Status:	Private
Date Became Current:	Not reported
Date Ended Current:	Not reported
Owner/Operator Address:	25802 74TH AVE S
Owner/Operator City,State,Zip:	KENT, WA 98032
Owner/Operator Telephone:	000-000-0000
Owner/Operator Telephone Ext:	Not reported
Owner/Operator Fax:	Not reported
Owner/Operator Email:	Not reported
Owner/Operator Indicator:	Owner

Map ID
Direction
Distance
Elevation

MAP FINDINGS

Site

Database(s)

EDR ID Number
EPA ID Number

TERMINAL TRANSFER (Continued)

1000878304

Owner/Operator Name:	BANTA KENT
Legal Status:	Private
Date Became Current:	Not reported
Date Ended Current:	Not reported
Owner/Operator Address:	25802 74TH AVE S
Owner/Operator City,State,Zip:	KENT, WA 98032
Owner/Operator Telephone:	000-000-0000
Owner/Operator Telephone Ext:	Not reported
Owner/Operator Fax:	Not reported
Owner/Operator Email:	Not reported
Owner/Operator Indicator:	Owner
Owner/Operator Name:	CALWEST INDUSTRIAL PROPERTIES LLC
Legal Status:	Private
Date Became Current:	Not reported
Date Ended Current:	Not reported
Owner/Operator Address:	C/O SPIEKER PROPERTIES
Owner/Operator City,State,Zip:	BELLEVUE, WA 98004
Owner/Operator Telephone:	425-453-1600
Owner/Operator Telephone Ext:	Not reported
Owner/Operator Fax:	Not reported
Owner/Operator Email:	Not reported
Owner/Operator Indicator:	Operator
Owner/Operator Name:	BANTA KENT
Legal Status:	Private
Date Became Current:	Not reported
Date Ended Current:	Not reported
Owner/Operator Address:	25802 74TH AVE S
Owner/Operator City,State,Zip:	KENT, WA 98032
Owner/Operator Telephone:	000-000-0000
Owner/Operator Telephone Ext:	Not reported
Owner/Operator Fax:	Not reported
Owner/Operator Email:	Not reported
Owner/Operator Indicator:	Owner
Owner/Operator Name:	CIBA GEIGY CORP
Legal Status:	Private
Date Became Current:	1997-02-20 00:00:00.
Date Ended Current:	Not reported
Owner/Operator Address:	PO BOX 2005
Owner/Operator City,State,Zip:	TARRYTOWN, NY 10591
Owner/Operator Telephone:	800-431-1874
Owner/Operator Telephone Ext:	Not reported
Owner/Operator Fax:	Not reported
Owner/Operator Email:	Not reported
Owner/Operator Indicator:	Operator
Owner/Operator Name:	BANTA KENT
Legal Status:	Private
Date Became Current:	Not reported
Date Ended Current:	Not reported
Owner/Operator Address:	25802 74TH AVE S
Owner/Operator City,State,Zip:	KENT, WA 98032
Owner/Operator Telephone:	000-000-0000
Owner/Operator Telephone Ext:	Not reported
Owner/Operator Fax:	Not reported

Map ID
Direction
Distance
Elevation

MAP FINDINGS

Site

Database(s)

EDR ID Number
EPA ID Number

TERMINAL TRANSFER (Continued)

1000878304

Owner/Operator Email:	Not reported
Owner/Operator Indicator:	Owner
Owner/Operator Name:	CALWEST INDUSTRIAL PROPERTIES LLC
Legal Status:	Private
Date Became Current:	Not reported
Date Ended Current:	Not reported
Owner/Operator Address:	C/O SPIEKER PROPERTIES
Owner/Operator City,State,Zip:	BELLEVUE, WA 98004
Owner/Operator Telephone:	425-453-1600
Owner/Operator Telephone Ext:	Not reported
Owner/Operator Fax:	Not reported
Owner/Operator Email:	Not reported
Owner/Operator Indicator:	Operator
Owner/Operator Name:	CLEGG, RON
Legal Status:	Private
Date Became Current:	Not reported
Date Ended Current:	Not reported
Owner/Operator Address:	PO BOX 97004
Owner/Operator City,State,Zip:	KENT, WA 98064
Owner/Operator Telephone:	360-395-4306
Owner/Operator Telephone Ext:	Not reported
Owner/Operator Fax:	Not reported
Owner/Operator Email:	Not reported
Owner/Operator Indicator:	Owner
Owner/Operator Name:	CALWEST INDUSTRIAL PROPERTIES LLC
Legal Status:	Private
Date Became Current:	Not reported
Date Ended Current:	Not reported
Owner/Operator Address:	C/O SPIEKER PROPERTIES
Owner/Operator City,State,Zip:	BELLEVUE, WA 98004
Owner/Operator Telephone:	425-453-1600
Owner/Operator Telephone Ext:	Not reported
Owner/Operator Fax:	Not reported
Owner/Operator Email:	Not reported
Owner/Operator Indicator:	Owner
Owner/Operator Name:	CALWEST INDUSTRIAL PROPERTIES LLC
Legal Status:	Private
Date Became Current:	Not reported
Date Ended Current:	Not reported
Owner/Operator Address:	C/O SPIEKER PROPERTIES
Owner/Operator City,State,Zip:	BELLEVUE, WA 98004
Owner/Operator Telephone:	425-453-1600
Owner/Operator Telephone Ext:	Not reported
Owner/Operator Fax:	Not reported
Owner/Operator Email:	Not reported
Owner/Operator Indicator:	Owner
Owner/Operator Name:	BANTA KENT
Legal Status:	Private
Date Became Current:	Not reported
Date Ended Current:	Not reported
Owner/Operator Address:	25802 74TH AVE S
Owner/Operator City,State,Zip:	KENT, WA 98032

Map ID
Direction
Distance
Elevation

MAP FINDINGS

Site

Database(s)

EDR ID Number
EPA ID Number

TERMINAL TRANSFER (Continued)

1000878304

Owner/Operator Telephone: 000-000-0000
Owner/Operator Telephone Ext: Not reported
Owner/Operator Fax: Not reported
Owner/Operator Email: Not reported

Owner/Operator Indicator: Owner
Owner/Operator Name: BANTA KENT
Legal Status: Private
Date Became Current: Not reported
Date Ended Current: Not reported
Owner/Operator Address: 25802 74TH AVE S
Owner/Operator City,State,Zip: KENT, WA 98032
Owner/Operator Telephone: 000-000-0000
Owner/Operator Telephone Ext: Not reported
Owner/Operator Fax: Not reported
Owner/Operator Email: Not reported

Owner/Operator Indicator: Operator
Owner/Operator Name: CHANDLER, ROY
Legal Status: Private
Date Became Current: Not reported
Date Ended Current: Not reported
Owner/Operator Address: PO BOX 97004
Owner/Operator City,State,Zip: KENT, WA 98064
Owner/Operator Telephone: 360-395-4306
Owner/Operator Telephone Ext: Not reported
Owner/Operator Fax: Not reported
Owner/Operator Email: Not reported

Owner/Operator Indicator: Owner
Owner/Operator Name: CIBA GEIGY CORP
Legal Status: Private
Date Became Current: 1997-02-20 00:00:00.
Date Ended Current: Not reported
Owner/Operator Address: PO BOX 2005
Owner/Operator City,State,Zip: TARRYTOWN, NY 10591
Owner/Operator Telephone: 800-431-1874
Owner/Operator Telephone Ext: Not reported
Owner/Operator Fax: Not reported
Owner/Operator Email: Not reported

Owner/Operator Indicator: Owner
Owner/Operator Name: HEXCEL CORP
Legal Status: Private
Date Became Current: Not reported
Date Ended Current: Not reported
Owner/Operator Address: 5794 W LAS POSITAS BLVD
Owner/Operator City,State,Zip: PLEASANTON, CA 94588
Owner/Operator Telephone: 925-847-9500
Owner/Operator Telephone Ext: Not reported
Owner/Operator Fax: Not reported
Owner/Operator Email: Not reported

Historic Generators:

Receive Date: 2000-09-09 00:00:00.0
Handler Name: HEXCEL CORP CRTM
Federal Waste Generator Description: Not a generator, verified

Map ID
Direction
Distance
Elevation

MAP FINDINGS

Site

Database(s)

EDR ID Number
EPA ID Number

TERMINAL TRANSFER (Continued)

1000878304

State District Owner:	WA
Large Quantity Handler of Universal Waste:	No
Recognized Trader Importer:	No
Recognized Trader Exporter:	No
Spent Lead Acid Battery Importer:	No
Spent Lead Acid Battery Exporter:	No
Current Record:	No
Non Storage Recycler Activity:	Not reported
Electronic Manifest Broker:	Not reported
Receive Date:	1993-12-31 00:00:00.0
Handler Name:	BANTA KENT
Federal Waste Generator Description:	Small Quantity Generator
State District Owner:	WA
Large Quantity Handler of Universal Waste:	No
Recognized Trader Importer:	No
Recognized Trader Exporter:	No
Spent Lead Acid Battery Importer:	No
Spent Lead Acid Battery Exporter:	No
Current Record:	No
Non Storage Recycler Activity:	Not reported
Electronic Manifest Broker:	Not reported
Receive Date:	1994-01-01 00:00:00.0
Handler Name:	BANTA KENT
Federal Waste Generator Description:	Not a generator, verified
State District Owner:	WA
Large Quantity Handler of Universal Waste:	No
Recognized Trader Importer:	No
Recognized Trader Exporter:	No
Spent Lead Acid Battery Importer:	No
Spent Lead Acid Battery Exporter:	No
Current Record:	No
Non Storage Recycler Activity:	Not reported
Electronic Manifest Broker:	Not reported
Receive Date:	1995-01-01 00:00:00.0
Handler Name:	BANTA KENT
Federal Waste Generator Description:	Not a generator, verified
State District Owner:	WA
Large Quantity Handler of Universal Waste:	No
Recognized Trader Importer:	No
Recognized Trader Exporter:	No
Spent Lead Acid Battery Importer:	No
Spent Lead Acid Battery Exporter:	No
Current Record:	No
Non Storage Recycler Activity:	Not reported
Electronic Manifest Broker:	Not reported
Receive Date:	1995-11-09 00:00:00.0
Handler Name:	BANTA KENT
Federal Waste Generator Description:	Small Quantity Generator
State District Owner:	WA
Large Quantity Handler of Universal Waste:	No
Recognized Trader Importer:	No
Recognized Trader Exporter:	No
Spent Lead Acid Battery Importer:	No

Map ID
Direction
Distance
Elevation

MAP FINDINGS

Site

Database(s)

EDR ID Number
EPA ID Number

TERMINAL TRANSFER (Continued)

1000878304

Spent Lead Acid Battery Exporter:	No
Current Record:	No
Non Storage Recycler Activity:	Not reported
Electronic Manifest Broker:	Not reported
Receive Date:	1996-03-06 00:00:00.0
Handler Name:	BANTA KENT
Federal Waste Generator Description:	Small Quantity Generator
State District Owner:	WA
Large Quantity Handler of Universal Waste:	No
Recognized Trader Importer:	No
Recognized Trader Exporter:	No
Spent Lead Acid Battery Importer:	No
Spent Lead Acid Battery Exporter:	No
Current Record:	No
Non Storage Recycler Activity:	Not reported
Electronic Manifest Broker:	Not reported
Receive Date:	1996-11-12 00:00:00.0
Handler Name:	BANTA KENT
Federal Waste Generator Description:	Small Quantity Generator
State District Owner:	WA
Large Quantity Handler of Universal Waste:	No
Recognized Trader Importer:	No
Recognized Trader Exporter:	No
Spent Lead Acid Battery Importer:	No
Spent Lead Acid Battery Exporter:	No
Current Record:	No
Non Storage Recycler Activity:	Not reported
Electronic Manifest Broker:	Not reported
Receive Date:	1997-03-04 00:00:00.0
Handler Name:	BANTA KENT
Federal Waste Generator Description:	Large Quantity Generator
State District Owner:	WA
Large Quantity Handler of Universal Waste:	No
Recognized Trader Importer:	No
Recognized Trader Exporter:	No
Spent Lead Acid Battery Importer:	No
Spent Lead Acid Battery Exporter:	No
Current Record:	No
Non Storage Recycler Activity:	Not reported
Electronic Manifest Broker:	Not reported
Receive Date:	1998-03-02 00:00:00.0
Handler Name:	BANTA KENT
Federal Waste Generator Description:	Small Quantity Generator
State District Owner:	WA
Large Quantity Handler of Universal Waste:	No
Recognized Trader Importer:	No
Recognized Trader Exporter:	No
Spent Lead Acid Battery Importer:	No
Spent Lead Acid Battery Exporter:	No
Current Record:	No
Non Storage Recycler Activity:	Not reported
Electronic Manifest Broker:	Not reported

Map ID
Direction
Distance
Elevation

MAP FINDINGS

Site

Database(s)

EDR ID Number
EPA ID Number

TERMINAL TRANSFER (Continued)

1000878304

Receive Date: 1999-03-03 00:00:00.0
Handler Name: BANTA KENT
Federal Waste Generator Description: Large Quantity Generator
State District Owner: WA
Large Quantity Handler of Universal Waste: No
Recognized Trader Importer: No
Recognized Trader Exporter: No
Spent Lead Acid Battery Importer: No
Spent Lead Acid Battery Exporter: No
Current Record: No
Non Storage Recycler Activity: Not reported
Electronic Manifest Broker: Not reported

Receive Date: 2000-03-17 00:00:00.0
Handler Name: BANTA KENT
Federal Waste Generator Description: Large Quantity Generator
State District Owner: WA
Large Quantity Handler of Universal Waste: No
Recognized Trader Importer: No
Recognized Trader Exporter: No
Spent Lead Acid Battery Importer: No
Spent Lead Acid Battery Exporter: No
Current Record: No
Non Storage Recycler Activity: Not reported
Electronic Manifest Broker: Not reported

Receive Date: 2000-09-08 00:00:00.0
Handler Name: HEXCEL CORP CRTM
Federal Waste Generator Description: Not a generator, verified
State District Owner: WA
Large Quantity Handler of Universal Waste: No
Recognized Trader Importer: No
Recognized Trader Exporter: No
Spent Lead Acid Battery Importer: No
Spent Lead Acid Battery Exporter: No
Current Record: No
Non Storage Recycler Activity: Not reported
Electronic Manifest Broker: Not reported

Receive Date: 2001-03-02 00:00:00.0
Handler Name: BANTA KENT
Federal Waste Generator Description: Large Quantity Generator
State District Owner: WA
Large Quantity Handler of Universal Waste: No
Recognized Trader Importer: No
Recognized Trader Exporter: No
Spent Lead Acid Battery Importer: No
Spent Lead Acid Battery Exporter: No
Current Record: Yes
Non Storage Recycler Activity: Not reported
Electronic Manifest Broker: Not reported

Receive Date: 2000-03-17 00:00:00.0
Handler Name: HEXCEL CORP CRTM
Federal Waste Generator Description: Large Quantity Generator
State District Owner: Not reported
Large Quantity Handler of Universal Waste: No

Map ID
Direction
Distance
Elevation

MAP FINDINGS

Site

Database(s)

EDR ID Number
EPA ID Number

TERMINAL TRANSFER (Continued)

1000878304

Recognized Trader Importer:	No
Recognized Trader Exporter:	No
Spent Lead Acid Battery Importer:	No
Spent Lead Acid Battery Exporter:	No
Current Record:	No
Non Storage Recycler Activity:	Not reported
Electronic Manifest Broker:	Not reported

List of NAICS Codes and Descriptions:

NAICS Code:	336211
NAICS Description:	MOTOR VEHICLE BODY MANUFACTURING

Facility Has Received Notices of Violation:

Found Violation:	Yes
Agency Which Determined Violation:	State
Violation Short Description:	Generators - General
Date Violation was Determined:	1998-02-03 00:00:00.0
Actual Return to Compliance Date:	1998-04-17 00:00:00.0
Return to Compliance Qualifier:	Observed
Violation Responsible Agency:	State
Scheduled Compliance Date:	1998-04-02 00:00:00.0
Enforcement Identifier:	001
Date of Enforcement Action:	1998-03-06 00:00:00.0
Enforcement Responsible Agency:	State
Enforcement Docket Number:	Not reported
Enforcement Attorney:	Not reported
Corrective Action Component:	No
Appeal Initiated Date:	Not reported
Appeal Resolution Date:	Not reported
Disposition Status Date:	Not reported
Disposition Status:	Not reported
Disposition Status Description:	Not reported
Consent/Final Order Sequence Number:	Not reported
Consent/Final Order Respondent Name:	Not reported
Consent/Final Order Lead Agency:	Not reported
Enforcement Type:	WRITTEN INFORMAL
Enforcement Responsible Person:	WA
Enforcement Responsible Sub-Organization:	NW
SEP Sequence Number:	Not reported
SEP Expenditure Amount:	Not reported
SEP Scheduled Completion Date:	Not reported
SEP Actual Date:	Not reported
SEP Defaulted Date:	Not reported
SEP Type:	Not reported
SEP Type Description:	Not reported
Proposed Amount:	Not reported
Final Monetary Amount:	Not reported
Paid Amount:	Not reported
Final Count:	Not reported
Final Amount:	Not reported

Found Violation:	Yes
Agency Which Determined Violation:	State
Violation Short Description:	Generators - General
Date Violation was Determined:	1998-02-03 00:00:00.0
Actual Return to Compliance Date:	1998-04-02 00:00:00.0

Map ID
Direction
Distance
Elevation

MAP FINDINGS

Site

Database(s)

EDR ID Number
EPA ID Number

TERMINAL TRANSFER (Continued)

1000878304

Return to Compliance Qualifier:	Observed
Violation Responsible Agency:	State
Scheduled Compliance Date:	1998-04-02 00:00:00.0
Enforcement Identifier:	001
Date of Enforcement Action:	1998-03-06 00:00:00.0
Enforcement Responsible Agency:	State
Enforcement Docket Number:	Not reported
Enforcement Attorney:	Not reported
Corrective Action Component:	No
Appeal Initiated Date:	Not reported
Appeal Resolution Date:	Not reported
Disposition Status Date:	Not reported
Disposition Status:	Not reported
Disposition Status Description:	Not reported
Consent/Final Order Sequence Number:	Not reported
Consent/Final Order Respondent Name:	Not reported
Consent/Final Order Lead Agency:	Not reported
Enforcement Type:	WRITTEN INFORMAL
Enforcement Responsible Person:	WA
Enforcement Responsible Sub-Organization:	NW
SEP Sequence Number:	Not reported
SEP Expenditure Amount:	Not reported
SEP Scheduled Completion Date:	Not reported
SEP Actual Date:	Not reported
SEP Defaulted Date:	Not reported
SEP Type:	Not reported
SEP Type Description:	Not reported
Proposed Amount:	Not reported
Final Monetary Amount:	Not reported
Paid Amount:	Not reported
Final Count:	Not reported
Final Amount:	Not reported
Found Violation:	Yes
Agency Which Determined Violation:	State
Violation Short Description:	Generators - General
Date Violation was Determined:	1998-02-03 00:00:00.0
Actual Return to Compliance Date:	1998-04-02 00:00:00.0
Return to Compliance Qualifier:	Observed
Violation Responsible Agency:	State
Scheduled Compliance Date:	1998-04-02 00:00:00.0
Enforcement Identifier:	001
Date of Enforcement Action:	1998-03-06 00:00:00.0
Enforcement Responsible Agency:	State
Enforcement Docket Number:	Not reported
Enforcement Attorney:	Not reported
Corrective Action Component:	No
Appeal Initiated Date:	Not reported
Appeal Resolution Date:	Not reported
Disposition Status Date:	Not reported
Disposition Status:	Not reported
Disposition Status Description:	Not reported
Consent/Final Order Sequence Number:	Not reported
Consent/Final Order Respondent Name:	Not reported
Consent/Final Order Lead Agency:	Not reported
Enforcement Type:	WRITTEN INFORMAL
Enforcement Responsible Person:	WA

Map ID
Direction
Distance
Elevation

MAP FINDINGS

Site

Database(s)

EDR ID Number
EPA ID Number

TERMINAL TRANSFER (Continued)

1000878304

Enforcement Responsible Sub-Organization: NW
SEP Sequence Number: Not reported
SEP Expenditure Amount: Not reported
SEP Scheduled Completion Date: Not reported
SEP Actual Date: Not reported
SEP Defaulted Date: Not reported
SEP Type: Not reported
SEP Type Description: Not reported
Proposed Amount: Not reported
Final Monetary Amount: Not reported
Paid Amount: Not reported
Final Count: Not reported
Final Amount: Not reported

Found Violation: Yes
Agency Which Determined Violation: State
Violation Short Description: Generators - General
Date Violation was Determined: 1998-02-03 00:00:00.0
Actual Return to Compliance Date: 1998-03-23 00:00:00.0
Return to Compliance Qualifier: Observed
Violation Responsible Agency: State
Scheduled Compliance Date: 1998-04-02 00:00:00.0
Enforcement Identifier: 001
Date of Enforcement Action: 1998-03-06 00:00:00.0
Enforcement Responsible Agency: State
Enforcement Docket Number: Not reported
Enforcement Attorney: Not reported
Corrective Action Component: No
Appeal Initiated Date: Not reported
Appeal Resolution Date: Not reported
Disposition Status Date: Not reported
Disposition Status: Not reported
Disposition Status Description: Not reported
Consent/Final Order Sequence Number: Not reported
Consent/Final Order Respondent Name: Not reported
Consent/Final Order Lead Agency: Not reported
Enforcement Type: WRITTEN INFORMAL
Enforcement Responsible Person: WA
Enforcement Responsible Sub-Organization: NW
SEP Sequence Number: Not reported
SEP Expenditure Amount: Not reported
SEP Scheduled Completion Date: Not reported
SEP Actual Date: Not reported
SEP Defaulted Date: Not reported
SEP Type: Not reported
SEP Type Description: Not reported
Proposed Amount: Not reported
Final Monetary Amount: Not reported
Paid Amount: Not reported
Final Count: Not reported
Final Amount: Not reported

Evaluation Action Summary:
Evaluation Date: 1998-02-03 00:00:00.0
Evaluation Responsible Agency: State
Found Violation: Yes
Evaluation Type Description: COMPLIANCE EVALUATION INSPECTION ON-SITE

Map ID
Direction
Distance
Elevation

MAP FINDINGS

Site

Database(s)

EDR ID Number
EPA ID Number

TERMINAL TRANSFER (Continued)

1000878304

Evaluation Responsible Person Identifier:	WAEXZ
Evaluation Responsible Sub-Organization:	NW
Actual Return to Compliance Date:	1998-04-17 00:00:00.0
Scheduled Compliance Date:	1998-04-02 00:00:00.0
Date of Request:	Not reported
Date Response Received:	Not reported
Request Agency:	Not reported
Former Citation:	Not reported
Evaluation Date:	1998-02-03 00:00:00.0
Evaluation Responsible Agency:	State
Found Violation:	Yes
Evaluation Type Description:	COMPLIANCE EVALUATION INSPECTION ON-SITE
Evaluation Responsible Person Identifier:	WAEXZ
Evaluation Responsible Sub-Organization:	NW
Actual Return to Compliance Date:	1998-04-02 00:00:00.0
Scheduled Compliance Date:	1998-04-02 00:00:00.0
Date of Request:	Not reported
Date Response Received:	Not reported
Request Agency:	Not reported
Former Citation:	Not reported
Evaluation Date:	1998-02-03 00:00:00.0
Evaluation Responsible Agency:	State
Found Violation:	Yes
Evaluation Type Description:	COMPLIANCE EVALUATION INSPECTION ON-SITE
Evaluation Responsible Person Identifier:	WAEXZ
Evaluation Responsible Sub-Organization:	NW
Actual Return to Compliance Date:	1998-04-02 00:00:00.0
Scheduled Compliance Date:	1998-04-02 00:00:00.0
Date of Request:	Not reported
Date Response Received:	Not reported
Request Agency:	Not reported
Former Citation:	Not reported
Evaluation Date:	1998-02-03 00:00:00.0
Evaluation Responsible Agency:	State
Found Violation:	Yes
Evaluation Type Description:	COMPLIANCE EVALUATION INSPECTION ON-SITE
Evaluation Responsible Person Identifier:	WAEXZ
Evaluation Responsible Sub-Organization:	NW
Actual Return to Compliance Date:	1998-03-23 00:00:00.0
Scheduled Compliance Date:	1998-04-02 00:00:00.0
Date of Request:	Not reported
Date Response Received:	Not reported
Request Agency:	Not reported
Former Citation:	Not reported

FINDS:

Registry ID: 110000744311

[Click Here:](#)

Environmental Interest/Information System:

Washington Facility / Site Identification System (WA-FSIS) provides a means to query and display data maintained by the Washington

Map ID
Direction
Distance
Elevation

MAP FINDINGS

Site

Database(s)

EDR ID Number
EPA ID Number

TERMINAL TRANSFER (Continued)

1000878304

Department of Ecology. This system contains key information for each facility/site that is currently, or has been, of interest to the Air Quality, Dam Safety, Hazardous Waste, Toxics Cleanup, and Water Quality Programs.

US EPA TRIS (Toxics Release Inventory System) contains information from facilities on the amounts of over 300 listed toxic chemicals that these facilities release directly to air, water, land, or that are transported off-site.

RCRAInfo is a national information system that supports the Resource Conservation and Recovery Act (RCRA) program through the tracking of events and activities related to facilities that generate, transport, and treat, store, or dispose of hazardous waste. RCRAInfo allows RCRA program staff to track the notification, permit, compliance, and corrective action activities required under RCRA.

ICIS (Integrated Compliance Information System) is the Integrated Compliance Information System and provides a database that, when complete, will contain integrated Enforcement and Compliance information across most of EPA's programs. The vision for ICIS is to replace EPA's independent databases that contain Enforcement data with a single repository for that information. Currently, ICIS contains all Federal Administrative and Judicial enforcement actions. This information is maintained in ICIS by EPA in the Regional offices and its Headquarters. A future release of ICIS will replace the Permit Compliance System (PCS) which supports the NPDES and will integrate that information with Federal actions already in the system. ICIS also has the capability to track other activities occurring in the Region that support Compliance and Enforcement programs. These include; Incident Tracking, Compliance Assistance, and Compliance Monitoring.

[Click this hyperlink](#) while viewing on your computer to access additional FINDS: detail in the EDR Site Report.

J35
WNW
1/8-1/4
0.205 mi.
1083 ft.

BANTA KENT
25802 74TH AVE S
KENT, WA 98032

WA ALLSITES **S109556663**
N/A

Site 2 of 4 in cluster J

Relative:
Lower
Actual:
33 ft.

ALLSITES:

Name:	BANTA KENT
Facility Id:	82237643
Interaction:	66364
Interaction 1:	I
Interaction 2:	HWP
Ecology Program:	HAZWASTE
Program Data:	HWPPRT
Facility Alt.:	Not reported
Program ID:	WA0000015651
Date Interaction:	1998-01-01 00:00:00
Date Interaction 3:	Hazardous Waste Planner
Latitude:	47.375624385000002
Longitude:	-122.243935175

Interaction:	66361
Interaction 1:	I
Interaction 2:	HWG
Ecology Program:	HAZWASTE

Map ID
Direction
Distance
Elevation

MAP FINDINGS

Site

Database(s)

EDR ID Number
EPA ID Number

BANTA KENT (Continued)

S109556663

Program Data: TURBOWASTE
Facility Alt.: Not reported
Program ID: WA0000015651
Date Interaction: 1996-01-01 00:00:00
Date Interaction 3: Hazardous Waste Generator
Latitude: 47.375624385000002
Longitude: -122.243935175

Interaction: 66360
Interaction 1: I
Interaction 2: HWG
Ecology Program: HAZWASTE
Program Data: TURBOWASTE
Facility Alt.: Not reported
Program ID: WA0000015651
Date Interaction: 1993-09-30 00:00:00
Date Interaction 3: Hazardous Waste Generator
Latitude: 47.375624385000002
Longitude: -122.243935175

Interaction: 66363
Interaction 1: A
Interaction 2: TRI
Ecology Program: HAZWASTE
Program Data: EPCRA
Facility Alt.: Not reported
Program ID: WA0000015651
Date Interaction: 1997-01-01 00:00:00
Date Interaction 3: Toxics Release Inventory
Latitude: 47.375624385000002
Longitude: -122.243935175

Interaction: 98794
Interaction 1: A
Interaction 2: HWG
Ecology Program: HAZWASTE
Program Data: TURBOWASTE
Facility Alt.: BANTA KENT
Program ID: WA0000015651
Date Interaction: 2000-12-31 00:00:00
Date Interaction 3: Hazardous Waste Generator
Latitude: 47.375624385000002
Longitude: -122.243935175

Interaction: 66362
Interaction 1: I
Interaction 2: TIER2
Ecology Program: HAZWASTE
Program Data: EPCRA
Facility Alt.: Not reported
Program ID: WA0000015651
Date Interaction: 1997-01-01 00:00:00
Date Interaction 3: Emergency/Haz Chem Rpt TI

Map ID
Direction
Distance
Elevation

MAP FINDINGS

Site

Database(s)

EDR ID Number
EPA ID Number

BANTA KENT (Continued)

S109556663

Latitude: 47.375624385000002
Longitude: -122.243935175

K36
SSE
1/8-1/4
0.210 mi.
1109 ft.

CLEAN HARBORS ENV SVCS INC 79TH AVE S
26328 79TH AVE S
KENT, WA 98032

WA ALLSITES
WA SPILLS
WA MANIFEST

S110275788
N/A

Site 1 of 2 in cluster K

Relative:
Higher
Actual:
38 ft.

ALLSITES:

Name: CLEAN HARBORS ENV SVCS INC 79TH AVE S
Facility Id: 22382

Interaction: 114149
Interaction 1: A
Interaction 2: HWTRNSFR
Ecology Program: HAZWASTE
Program Data: TURBOWASTE
Facility Alt.: Clean Harbors Env Svcs Inc 79th Ave S
Program ID: WAH000035842
Date Interaction: 2009-12-09 00:00:00
Date Interaction 3: Haz Waste Transfer Facili
Latitude: 47.365615249000001
Longitude: -122.23446384899999

SPILLS:

Name: Not reported
Address: 26328 79TH AVE S
City,State,Zip: KENT, WA 98032
Facility ID: 110380
Medium: Impermeable surface
Material Desc: Z-OTHER
Material Qty: 0.5
Material Units: Gals
Date Received: Not reported
Contact Name: Not reported
Incident Date: 03/05/2020
Incident Category Type: Non Oil
Incident Category: Other Non-Oil
Latitude: 47.36561
Longitude: -122.23447
Source Type: Facility
Source: Commercial/Industrial Facility
Vessel Facility Name2: Not reported
Recovered Quantity: 0.5
Resp Party Contact: Not reported
Cause: Sludge Spill Kent 3/5/2020
Cause Type: Not reported
Resp Party Name: Not reported

Name: CLEAN HARBORS ENVIRONMENTAL
Address: 26328 79TH AVE S
City,State,Zip: KENT, WA
Facility ID: 648935
Medium: IMPERMEABLE CONTAINMENT

Map ID
Direction
Distance
Elevation

MAP FINDINGS

Site

Database(s)

EDR ID Number
EPA ID Number

CLEAN HARBORS ENV SVCS INC 79TH AVE S (Continued)

S110275788

Material Desc: PETROLEUM - MINERAL OIL
Material Qty: 1
Material Units: GALLON
Date Received: 05/22/2014
Contact Name: Not reported
Incident Date: Not reported
Incident Category Type: Not reported
Incident Category: Not reported
Latitude: Not reported
Longitude: Not reported
Source Type: Not reported
Source: Not reported
Vessel Facility Name2: Not reported
Recovered Quantity: Not reported
Resp Party Contact: Not reported
Cause: Not reported
Cause Type: Not reported
Resp Party Name: Not reported

Name: Not reported
Address: 26328 79TH AVE S
City,State,Zip: KENT, WA 98032
Facility ID: 110380
Medium: Impermeable surface
Material Desc: Z-OTHER
Material Qty: 0.5
Material Units: Gals
Date Received: Not reported
Contact Name: Not reported
Incident Date: 03/05/2020
Incident Category Type: Non Oil
Incident Category: Other Non-Oil
Latitude: 47.36561
Longitude: -122.23447
Source Type: Facility
Source: Commercial/Industrial Facility
Vessel Facility Name2: Not reported
Recovered Quantity: 0.5
Resp Party Contact: Not reported
Cause: Sludge Spill Kent 3/5/2020
Cause Type: Not reported
Resp Party Name: Not reported

Name: Not reported
Address: 26328 79TH AVE S
City,State,Zip: KENT, WA 98032
Facility ID: 103531
Medium: Impermeable surface
Material Desc: Chemical
Material Qty: 3
Material Units: Ounce
Date Received: Not reported
Contact Name: Not reported
Incident Date: 11/12/2018
Incident Category Type: Non Oil
Incident Category: Chemical Release
Latitude: 47.36562

Map ID
Direction
Distance
Elevation

MAP FINDINGS

Site

Database(s)

EDR ID Number
EPA ID Number

CLEAN HARBORS ENV SVCS INC 79TH AVE S (Continued)

S110275788

Longitude: -122.23447
Source Type: Facility
Source: Drum or Container
Vessel Facility Name2: Not reported
Recovered Quantity: 3
Resp Party Contact: Not reported
Cause: Not reported
Cause Type: Not reported
Resp Party Name: Multi Manufacturing

Name: Not reported
Address: 26328 79TH AVE S
City,State,Zip: KENT, WA 98032
Facility ID: 103529
Medium: Impermeable surface
Material Desc: Mud/Silt
Material Qty: 3
Material Units: Ounce
Date Received: Not reported
Contact Name: Not reported
Incident Date: 11/19/2018
Incident Category Type: Non Oil
Incident Category: Chemical Release
Latitude: 47.36562
Longitude: -122.23447
Source Type: Facility
Source: Drum or Container
Vessel Facility Name2: Not reported
Recovered Quantity: 3
Resp Party Contact: Not reported
Cause: Not reported
Cause Type: Not reported
Resp Party Name: PAR Hawaii Refining LLC

Name: Not reported
Address: 26328 79TH AVE S
City,State,Zip: KENT, WA
Facility ID: 652077
Medium: IMPERMEABLE CONTAINMENT
Material Desc: PETROLEUM - OIL OTHER
Material Qty: 1
Material Units: GALLON
Date Received: 10/07/2014
Contact Name: UNKNOWN
Incident Date: Not reported
Incident Category Type: Not reported
Incident Category: Not reported
Latitude: Not reported
Longitude: Not reported
Source Type: Not reported
Source: Not reported
Vessel Facility Name2: Not reported
Recovered Quantity: Not reported
Resp Party Contact: Not reported
Cause: Not reported
Cause Type: Not reported
Resp Party Name: Not reported

Map ID
Direction
Distance
Elevation

MAP FINDINGS

Site

Database(s)

EDR ID Number
EPA ID Number

CLEAN HARBORS ENV SVCS INC 79TH AVE S (Continued)

S110275788

WA MANIFEST:

Name:	CLEAN HARBORS ENV SVCS INC 79TH AVE S
Address:	26328 79TH AVE S
City,State,Zip:	KENT, WA 98032
Facility Address 2:	TRANSFER FACILITY
Facility ID:	6399
EPA ID:	WAH000035842
NAICS:	562112
State Waste Code Desc:	Not reported
Federal Waste Code Desc:	D039
Form Comm:	Not reported
Data Year:	2017
Permit by Rule:	False
Mailing Address 2:	Not reported
Treatment by Generator:	False
Mixed Radioactive Waste:	False
Importer of Hazardous Waste:	False
Immediate Recycler:	False
Treatment/Storage/Disposal/Recycling Facility:	False
Generator of Dangerous Fuel Waste:	False
Generator Marketing to Burner:	False
Other Marketers (i.e., blender, distributor, etc.):	False
Utility Boiler Burner:	False
Industry Boiler Burner:	False
Industrial Furnace:	False
Smelter Defferal:	False
Universal Waste:	Not reported
Off-Specification:	Not reported
LN Address 2:	Not reported
Tax Reg #:	601690015
Business Type:	Not reported
Mail Name:	Clean Harbors Env Svcs Inc
Mailing Address:	26328 79th Ave S
Mailing City,State,Zip:	Kent, WA 98032
Legal Organization Name:	Clean Harbors Env Svcs Inc
Legal Organization Type:	Private
Legal Contact:	Not reported
Legal Address:	26328 79th Ave S
Legal Address 2:	Not reported
Legal City,State,Zip:	Kent, WA 98032
Legal Phone Number:	781-792-5000
Legal Effective Date:	Not reported
Land Organization Name:	Kemp Investments LLC
Land Organization Type:	Private
Land Contact:	Paul Kemp
Land Address:	18920 258th Ave SE
Land City,State,Zip:	Maple Valley, WA 98508
Land Phone Number:	(253)872-8988
Operator Organization Name:	Clean Harbor Env Svcs Inc
Operator Organization Type:	Private
Operator:	Paul Davis
Operator Address:	26328 79th Ave S
Operator Address 2:	Not reported
Operator City,State,Zip:	Kent, WA 98032
Operator Phone Number:	253-639-4240
Operator Effective Date:	01/01/2012
Site Contact:	Paul Davis

Map ID
Direction
Distance
Elevation

MAP FINDINGS

Site

Database(s)

EDR ID Number
EPA ID Number

CLEAN HARBORS ENV SVCS INC 79TH AVE S (Continued)

S110275788

Site Contact Address:	26328 79th Ave S
Contact City,State,Zip:	Kent, WA 98032
Site Contact Phone Number:	253-617-8171
Site Contact Email:	davis.paul@cleanharbors.com
Gen Status Code:	SQG
Monthly Generation:	False
Batch Generation:	True
One Time Generation:	False
Transport Own Waste:	True
Tranports Other Waste:	True
Recycler Onsite:	False
Transfer Facility:	True
Other Exemption:	Not reported
UW Battery Gen:	False
Used Oil Transporter:	True
Used Oil Transfer Facility:	True
Used Oil Processor:	False
Used Oil Refiner:	False
Used Oil Fuel Marketer Directs Shipments:	False
Used Oil Fuel Marketer Meets Specs:	False
Site Contact Address 2:	Not reported
SIC Code:	Not reported
CRK Number:	Not reported
Active:	Not reported
CAS Number:	Not reported
Chemical Name:	Not reported
EHS:	Not reported
EHS CAS Number:	Not reported
EHS Name:	Not reported
Name:	CLEAN HARBORS ENV SVCS INC 79TH AVE S
Address:	26328 79TH AVE S
City,State,Zip:	KENT, WA 98032
Facility Address 2:	TRANSFER FACILITY
Facility ID:	6399
EPA ID:	WAH000035842
NAICS:	562112
State Waste Code Desc:	Not reported
Federal Waste Code Desc:	D039
Form Comm:	Not reported
Data Year:	2016
Permit by Rule:	False
Mailing Address 2:	Not reported
Treatment by Generator:	False
Mixed Radioactive Waste:	False
Importer of Hazardous Waste:	False
Immediate Recycler:	False
Treatment/Storage/Disposal/Recycling Facility:	False
Generator of Dangerous Fuel Waste:	False
Generator Marketing to Burner:	False
Other Marketers (i.e., blender, distributor, etc.):	False
Utility Boiler Burner:	False
Industry Boiler Burner:	False
Industrial Furnace:	False
Smelter Defferal:	False
Universal Waste:	Not reported
Off-Specification:	Not reported

Map ID
Direction
Distance
Elevation

MAP FINDINGS

Site

Database(s)

EDR ID Number
EPA ID Number

CLEAN HARBORS ENV SVCS INC 79TH AVE S (Continued)

S110275788

LN Address 2:	Not reported
Tax Reg #:	Not reported
Business Type:	Not reported
Mail Name:	Clean Harbors Env Svcs Inc
Mailing Address:	26328 79th Ave S
Mailing City,State,Zip:	Kent, WA 98032
Legal Organization Name:	Clean Harbors Env Svcs Inc
Legal Organization Type:	Private
Legal Contact:	Not reported
Legal Address:	26328 79th Ave S
Legal Address 2:	Not reported
Legal City,State,Zip:	Kent, WA 98032
Legal Phone Number:	781-792-5000
Legal Effective Date:	Not reported
Land Organization Name:	Kemp Investments LLC
Land Organization Type:	Private
Land Contact:	Paul Kemp
Land Address:	18920 258th Ave SE
Land City,State,Zip:	Maple Valley, WA 98508
Land Phone Number:	(253)872-8988
Operator Organization Name:	Clean Harbor Env Svcs Inc
Operator Organization Type:	Private
Operator:	Thomas King
Operator Address:	26328 79th Ave S
Operator Address 2:	Not reported
Operator City,State,Zip:	Kent, WA 98032
Operator Phone Number:	206-429-9100
Operator Effective Date:	01/01/2012
Site Contact:	Thomas King
Site Contact Address:	26328 79th Ave S
Contact City,State,Zip:	Kent, WA 98032
Site Contact Phone Number:	253-638-3534
Site Contact Email:	king.thomas@cleanharbors.com
Gen Status Code:	SQG
Monthly Generation:	False
Batch Generation:	False
One Time Generation:	True
Transport Own Waste:	True
Tranports Other Waste:	True
Recycler Onsite:	False
Transfer Facility:	True
Other Exemption:	Not reported
UW Battery Gen:	False
Used Oil Transporter:	True
Used Oil Transfer Facility:	True
Used Oil Processor:	False
Used Oil Refiner:	False
Used Oil Fuel Marketer Directs Shipments:	False
Used Oil Fuel Marketer Meets Specs:	False
Site Contact Address 2:	Not reported
SIC Code:	Not reported
CRK Number:	Not reported
Active:	Not reported
CAS Number:	Not reported
Chemical Name:	Not reported
EHS:	Not reported
EHS CAS Number:	Not reported

Map ID
Direction
Distance
Elevation

MAP FINDINGS

Site

Database(s)

EDR ID Number
EPA ID Number

CLEAN HARBORS ENV SVCS INC 79TH AVE S (Continued)

S110275788

EHS Name:	Not reported
Name:	CLEAN HARBORS ENV SVCS INC 79TH AVE S
Address:	26328 79TH AVE S
City,State,Zip:	KENT, WA 98032
Facility Address 2:	TRANSFER FACILITY
Facility ID:	6399
EPA ID:	WAH000035842
NAICS:	562112
State Waste Code Desc:	WT02
Federal Waste Code Desc:	D039
Form Comm:	Not reported
Data Year:	2015
Permit by Rule:	False
Mailing Address 2:	Not reported
Treatment by Generator:	False
Mixed Radioactive Waste:	False
Importer of Hazardous Waste:	False
Immediate Recycler:	False
Treatment/Storage/Disposal/Recycling Facility:	False
Generator of Dangerous Fuel Waste:	False
Generator Marketing to Burner:	False
Other Marketers (i.e., blender, distributor, etc.):	False
Utility Boiler Burner:	False
Industry Boiler Burner:	False
Industrial Furnace:	False
Smelter Defferal:	False
Universal Waste:	Not reported
Off-Specification:	Not reported
LN Address 2:	Not reported
Tax Reg #:	601690015
Business Type:	Enviornmental
Mail Name:	Clean Harbors Env Svcs Inc
Mailing Address:	26328 79th Ave S
Mailing City,State,Zip:	Kent, WA 98032
Legal Organization Name:	Clean Harbors Env Svcs Inc
Legal Organization Type:	Private
Legal Contact:	Not reported
Legal Address:	26328 79th Ave S
Legal Address 2:	Not reported
Legal City,State,Zip:	Kent, WA 98032
Legal Phone Number:	781-792-5000
Legal Effective Date:	Not reported
Land Organization Name:	Kemp Investments LLC
Land Organization Type:	Private
Land Contact:	Paul Kemp
Land Address:	18920 258th Ave SE
Land City,State,Zip:	Maple Valley, WA 98508
Land Phone Number:	(253)872-8988
Operator Organization Name:	Clean Harbor Env Svcs Inc
Operator Organization Type:	Private
Operator:	Thomas King
Operator Address:	26328 79th Ave S
Operator Address 2:	Not reported
Operator City,State,Zip:	Kent, WA 98032
Operator Phone Number:	206-429-9100
Operator Effective Date:	01/01/2012

Map ID
Direction
Distance
Elevation

MAP FINDINGS

Site

Database(s)

EDR ID Number
EPA ID Number

CLEAN HARBORS ENV SVCS INC 79TH AVE S (Continued)

S110275788

Site Contact:	Thomas King
Site Contact Address:	26328 79th Ave S
Contact City,State,Zip:	Kent, WA 98032
Site Contact Phone Number:	253-638-3534
Site Contact Email:	king.thomas@cleanharbors.com
Gen Status Code:	SQG
Monthly Generation:	False
Batch Generation:	False
One Time Generation:	True
Transport Own Waste:	True
Tranports Other Waste:	True
Recycler Onsite:	False
Transfer Facility:	True
Other Exemption:	Not reported
UW Battery Gen:	False
Used Oil Transporter:	True
Used Oil Transfer Facility:	True
Used Oil Processor:	False
Used Oil Refiner:	False
Used Oil Fuel Marketer Directs Shipments:	False
Used Oil Fuel Marketer Meets Specs:	False
Site Contact Address 2:	Not reported
SIC Code:	Not reported
CRK Number:	Not reported
Active:	Not reported
CAS Number:	Not reported
Chemical Name:	Not reported
EHS:	Not reported
EHS CAS Number:	Not reported
EHS Name:	Not reported
Waste Stream Generated:	
Waste Managed Off Site:	Y
State Only Waste Code 1:	Not reported
State Only Waste Code 2:	Not reported
Report Managed On Site:	0
KG Managed On Site:	0
Generator Treatment Code:	Not reported
Permit By Rule Code:	Not reported
WCDE Residence Code:	Not reported
WCDH Origin Code:	1
WCDE On Site Code:	Not reported
WCDB Code:	W205
Description:	Oil with tetrachloroethylene
CORb Sequence Number:	154915
Sequence Number:	3379902
Mixed Radioactive Flag:	False
Designation Code:	D
Reported Quantity:	150
Quantity Unit:	LB
Kilograms Quantity:	68.0400011
Density Number:	0
Density Quantity:	Not reported
Waste Managed Off Site:	Y
State Only Waste Code 1:	Not reported
State Only Waste Code 2:	Not reported
Report Managed On Site:	0

Map ID
Direction
Distance
Elevation

MAP FINDINGS

Site

Database(s)

EDR ID Number
EPA ID Number

CLEAN HARBORS ENV SVCS INC 79TH AVE S (Continued)

S110275788

KG Managed On Site: 0
Generator Treatment Code: Not reported
Permit By Rule Code: Not reported
WCDE Residence Code: Not reported
WCDH Origin Code: 1
WCDE On Site Code: Not reported
WCDB Code: W205
Description: Oil with tetrachloroethylene
CORb Sequence Number: 154915
Sequence Number: 3379890
Mixed Radioactive Flag: False
Designation Code: D
Reported Quantity: 140
Quantity Unit: LB
Kilograms Quantity: 63.5040010
Density Number: 0
Density Quantity: Not reported

Waste Managed Off Site: Y
State Only Waste Code 1: WT02
State Only Waste Code 2: Not reported
Report Managed On Site: 0
KG Managed On Site: 0
Generator Treatment Code: Not reported
Permit By Rule Code: Not reported
WCDE Residence Code: Not reported
WCDH Origin Code: 1
WCDE On Site Code: Not reported
WCDB Code: W001
Description: Toxic lab pack
CORb Sequence Number: 154915
Sequence Number: 3379896
Mixed Radioactive Flag: False
Designation Code: D
Reported Quantity: 361
Quantity Unit: LB
Kilograms Quantity: 163.749602
Density Number: 0
Density Quantity: Not reported

Shipments Send:
CORB Waste Sequence Number: 154915
Waste Sequence Number: 3379890
Sequence Number: 1947315
Shipment Date: 2015-02-26 00:00:00
Manifest Document ID: HH215516469
Reported Quantity: 140
Unit of Measure: LB
Kilograms Quantity: 63.5040010
Receiving EPAID: ORD981766124

Waste Sequence Number: 3379896
Sequence Number: 1947338
Shipment Date: 2015-04-07 00:00:00
Manifest Document ID: 008159601FLE
Reported Quantity: 361
Unit of Measure: LB

Map ID
Direction
Distance
Elevation

MAP FINDINGS

Site

Database(s)

EDR ID Number
EPA ID Number

CLEAN HARBORS ENV SVCS INC 79TH AVE S (Continued)

S110275788

Kilograms Quantity: 163.749602
Receiving EPAID: ARD069748192

Waste Sequence Number: 3379902
Sequence Number: 1947382
Shipment Date: 2015-11-03 00:00:00
Manifest Document ID: 004707549SKS
Reported Quantity: 150
Unit of Measure: LB
Kilograms Quantity: 68.0400011
Receiving EPAID: ILD980613913

Waste Stream Off Site Mgmt:
Waste CORB Sequence Number: 154915
Waste Sequence Number: 3379902
Sequence Number: 887908
Received EPAID: ILD980613913
Managed Quantity: 150
Kilogram Quantity: 68.0400011
Recycled Percentage: 99
Waste Management System Code: H020

Waste Sequence Number: 3379896
Sequence Number: 887897
Received EPAID: ARD069748192
Managed Quantity: 361
Kilogram Quantity: 163.749602
Recycled Percentage: 0
Waste Management System Code: H040

Waste Sequence Number: 3379890
Sequence Number: 887888
Received EPAID: ORD981766124
Managed Quantity: 140
Kilogram Quantity: 63.5040010
Recycled Percentage: 99
Waste Management System Code: H020

Waste Stream EPA Code:
CORB Waste Sequence Number: 154915
Waste Sequence Number: 3379902
Sequence Number: 7761922
WCDA Code: D039

Waste Sequence Number: 3379890
Sequence Number: 7761816
WCDA Code: D039

Waste Stream Source Code:
CORB Waste Sequence Number: 154915
Waste Sequence Number: 3379896
Sequence Number: 1
WCDD Code: G11

Waste Sequence Number: 3379890
Sequence Number: 1

Map ID
Direction
Distance
Elevation

MAP FINDINGS

Site

Database(s)

EDR ID Number
EPA ID Number

CLEAN HARBORS ENV SVCS INC 79TH AVE S (Continued)

S110275788

WCDD Code: G16

Waste Sequence Number: 3379902

Sequence Number: 1

WCDD Code: G16

Name: CLEAN HARBORS ENV SVCS INC 79TH AVE S

Address: 26328 79TH AVE S

City,State,Zip: KENT, WA 98032

Facility Address 2: TRANSFER FACILITY

Facility ID: 6399

EPA ID: WAH000035842

NAICS: 562112

State Waste Code Desc: WT02

Federal Waste Code Desc: D001,D002,D038,D039

Form Comm: Not reported

Data Year: 2014

Permit by Rule: False

Mailing Address 2: Not reported

Treatment by Generator: False

Mixed Radioactive Waste: False

Importer of Hazardous Waste: False

Immediate Recycler: False

Treatment/Storage/Disposal/Recycling Facility: False

Generator of Dangerous Fuel Waste: False

Generator Marketing to Burner: False

Other Marketers (i.e., blender, distributor, etc.): False

Utility Boiler Burner: False

Industry Boiler Burner: False

Industrial Furnace: False

Smelter Defferal: False

Universal Waste: Not reported

Off-Specification: Not reported

LN Address 2: Not reported

Tax Reg #: 601690015

Business Type: Enviornmental

Mail Name: Clean Harbors Env Svcs Inc

Mailing Address: 26328 79th Ave S

Mailing City,State,Zip: Kent, WA 98032

Legal Organization Name: Clean Harbors Env Svcs Inc

Legal Organization Type: Private

Legal Contact: Not reported

Legal Address: 26328 79th Ave S

Legal Address 2: Not reported

Legal City,State,Zip: Kent, WA 98032

Legal Phone Number: 781-792-5000

Legal Effective Date: Not reported

Land Organization Name: Kemp Investments LLC

Land Organization Type: Private

Land Contact: Paul Kemp

Land Address: 18920 258th Ave SE

Land City,State,Zip: Maple Valley, WA 98508

Land Phone Number: (253)872-8988

Operator Organization Name: Clean Harbor Env Svcs Inc

Operator Organization Type: Private

Operator: Thomas King

Map ID
Direction
Distance
Elevation

MAP FINDINGS

Site

Database(s)

EDR ID Number
EPA ID Number

CLEAN HARBORS ENV SVCS INC 79TH AVE S (Continued)

S110275788

Operator Address:	26328 79th Ave S
Operator Address 2:	Not reported
Operator City,State,Zip:	Kent, WA 98032
Operator Phone Number:	206-429-9100
Operator Effective Date:	01/01/2012
Site Contact:	Thomas King
Site Contact Address:	26328 79th Ave S
Contact City,State,Zip:	Kent, WA 98032
Site Contact Phone Number:	253-638-3534
Site Contact Email:	king.thomas@cleanharbors.com
Gen Status Code:	SQG
Monthly Generation:	False
Batch Generation:	False
One Time Generation:	True
Transport Own Waste:	True
Tranports Other Waste:	True
Recycler Onsite:	False
Transfer Facility:	True
Other Exemption:	Not reported
UW Battery Gen:	False
Used Oil Transporter:	True
Used Oil Transfer Facility:	True
Used Oil Processor:	False
Used Oil Refiner:	False
Used Oil Fuel Marketer Directs Shipments:	False
Used Oil Fuel Marketer Meets Specs:	False
Site Contact Address 2:	Not reported
SIC Code:	Not reported
CRK Number:	Not reported
Active:	Not reported
CAS Number:	Not reported
Chemical Name:	Not reported
EHS:	Not reported
EHS CAS Number:	Not reported
EHS Name:	Not reported
Waste Stream Generated:	
Waste Managed Off Site:	Y
State Only Waste Code 1:	Not reported
State Only Waste Code 2:	Not reported
Report Managed On Site:	0
KG Managed On Site:	0
Generator Treatment Code:	Not reported
Permit By Rule Code:	Not reported
WCDE Residence Code:	Not reported
WCDH Origin Code:	1
WCDE On Site Code:	Not reported
WCDB Code:	W001
Description:	Oxidizer lab pack
CORb Sequence Number:	150532
Sequence Number:	3341057
Mixed Radioactive Flag:	False
Designation Code:	D
Reported Quantity:	6
Quantity Unit:	LB
Kilograms Quantity:	2.72160004
Density Number:	0
Density Quantity:	Not reported

Map ID
Direction
Distance
Elevation

MAP FINDINGS

Site

Database(s)

EDR ID Number
EPA ID Number

CLEAN HARBORS ENV SVCS INC 79TH AVE S (Continued)

S110275788

Waste Managed Off Site:	Y
State Only Waste Code 1:	WT02
State Only Waste Code 2:	Not reported
Report Managed On Site:	0
KG Managed On Site:	0
Generator Treatment Code:	Not reported
Permit By Rule Code:	Not reported
WCDE Residence Code:	Not reported
WCDH Origin Code:	1
WCDE On Site Code:	Not reported
WCDB Code:	W001
Description:	Toxic lab pack
CORb Sequence Number:	150532
Sequence Number:	3341059
Mixed Radioactive Flag:	False
Designation Code:	D
Reported Quantity:	28
Quantity Unit:	LB
Kilograms Quantity:	12.7008002
Density Number:	0
Density Quantity:	Not reported
Waste Managed Off Site:	Y
State Only Waste Code 1:	Not reported
State Only Waste Code 2:	Not reported
Report Managed On Site:	0
KG Managed On Site:	0
Generator Treatment Code:	Not reported
Permit By Rule Code:	Not reported
WCDE Residence Code:	Not reported
WCDH Origin Code:	1
WCDE On Site Code:	Not reported
WCDB Code:	W205
Description:	Oil with tetrachloroethylene
CORb Sequence Number:	150532
Sequence Number:	3341061
Mixed Radioactive Flag:	False
Designation Code:	D
Reported Quantity:	150
Quantity Unit:	LB
Kilograms Quantity:	68.0400011
Density Number:	0
Density Quantity:	Not reported
Waste Managed Off Site:	Y
State Only Waste Code 1:	Not reported
State Only Waste Code 2:	Not reported
Report Managed On Site:	0
KG Managed On Site:	0
Generator Treatment Code:	Not reported
Permit By Rule Code:	Not reported
WCDE Residence Code:	Not reported
WCDH Origin Code:	1
WCDE On Site Code:	Not reported
WCDB Code:	W001
Description:	Flammable, Corrosive lab pack
CORb Sequence Number:	150532

Map ID
Direction
Distance
Elevation

MAP FINDINGS

Site

Database(s)

EDR ID Number
EPA ID Number

CLEAN HARBORS ENV SVCS INC 79TH AVE S (Continued)

S110275788

Sequence Number: 3341056
Mixed Radioactive Flag: False
Designation Code: D
Reported Quantity: 5
Quantity Unit: LB
Kilograms Quantity: 2.26800003
Density Number: 0
Density Quantity: Not reported

Waste Managed Off Site: Y
State Only Waste Code 1: Not reported
State Only Waste Code 2: Not reported
Report Managed On Site: 0
KG Managed On Site: 0
Generator Treatment Code: Not reported
Permit By Rule Code: Not reported
WCDE Residence Code: Not reported
WCDH Origin Code: 1
WCDE On Site Code: Not reported
WCDB Code: W001
Description: Flammable, corrosive lab pack
CORb Sequence Number: 150532
Sequence Number: 3341060
Mixed Radioactive Flag: False
Designation Code: D
Reported Quantity: 13
Quantity Unit: LB
Kilograms Quantity: 5.89680010
Density Number: 0
Density Quantity: Not reported

Shipments Send:
CORB Waste Sequence Number: 150532
Waste Sequence Number: 3341061
Sequence Number: 1840737
Shipment Date: 2014-11-14 00:00:00
Manifest Document ID: 004464648SKS
Reported Quantity: 150
Unit of Measure: LB
Kilograms Quantity: 68.0400011
Receiving EPAID: ILD980613913

Waste Sequence Number: 3341060
Sequence Number: 1840736
Shipment Date: 2014-09-10 00:00:00
Manifest Document ID: 007802188FLE
Reported Quantity: 13
Unit of Measure: LB
Kilograms Quantity: 5.89680010
Receiving EPAID: UTD981552177

Waste Sequence Number: 3341056
Sequence Number: 1840733
Shipment Date: 2014-09-10 00:00:00
Manifest Document ID: 007802188FLE
Reported Quantity: 5
Unit of Measure: LB

Map ID
Direction
Distance
Elevation

MAP FINDINGS

Site

Database(s)

EDR ID Number
EPA ID Number

CLEAN HARBORS ENV SVCS INC 79TH AVE S (Continued)

S110275788

Kilograms Quantity:	2.26800003
Receiving EPAID:	UTD981552177
Waste Sequence Number:	3341057
Sequence Number:	1840738
Shipment Date:	2014-09-10 00:00:00
Mainfest Document ID:	007802188FLE
Reported Quantity:	6
Unit of Measure:	LB
Kilograms Quantity:	2.72160004
Receiving EPAID:	UTD981552177
Waste Sequence Number:	3341059
Sequence Number:	1840735
Shipment Date:	2014-09-10 00:00:00
Mainfest Document ID:	007802188FLE
Reported Quantity:	28
Unit of Measure:	LB
Kilograms Quantity:	12.7008002
Receiving EPAID:	UTD981552177
Waste Stream Off Site Mgmt:	
Waste CORB Sequence Number:	150532
Waste Sequence Number:	3341056
Sequence Number:	855578
Received EPAID:	UTD981552177
Managed Quantity:	5
Kilogram Quantity:	2.26800003
Recycled Percentage:	0
Waste Management System Code:	H040
Waste Sequence Number:	3341057
Sequence Number:	855579
Received EPAID:	UTD981552177
Managed Quantity:	6
Kilogram Quantity:	2.72160004
Recycled Percentage:	0
Waste Management System Code:	H040
Waste Sequence Number:	3341059
Sequence Number:	855572
Received EPAID:	UTD981552177
Managed Quantity:	28
Kilogram Quantity:	12.7008002
Recycled Percentage:	0
Waste Management System Code:	H040
Waste Sequence Number:	3341060
Sequence Number:	855574
Received EPAID:	UTD981552177
Managed Quantity:	13
Kilogram Quantity:	5.89680010
Recycled Percentage:	0
Waste Management System Code:	H040
Waste Sequence Number:	3341061
Sequence Number:	855576

Map ID
Direction
Distance
Elevation

MAP FINDINGS

Site

Database(s)

EDR ID Number
EPA ID Number

CLEAN HARBORS ENV SVCS INC 79TH AVE S (Continued)

S110275788

Received EPAID: ILD980613913
Managed Quantity: 150
Kilogram Quantity: 68.0400011
Recycled Percentage: 99
Waste Management System Code: H020

Waste Stream EPA Code:

CORB Waste Sequence Number: 150532
Waste Sequence Number: 3341057
Sequence Number: 7576731
WCDA Code: D001

Waste Sequence Number: 3341056
Sequence Number: 7576725
WCDA Code: D001

Waste Sequence Number: 3341056
Sequence Number: 7576726
WCDA Code: D002

Waste Sequence Number: 3341056
Sequence Number: 7576727
WCDA Code: D038

Waste Sequence Number: 3341060
Sequence Number: 7576732
WCDA Code: D001

Waste Sequence Number: 3341060
Sequence Number: 7576733
WCDA Code: D002

Waste Sequence Number: 3341061
Sequence Number: 7576734
WCDA Code: D039

Waste Stream Source Code:

CORB Waste Sequence Number: 150532
Waste Sequence Number: 3341056
Sequence Number: 1
WCDD Code: G11

Waste Sequence Number: 3341057
Sequence Number: 1
WCDD Code: G11

Waste Sequence Number: 3341059
Sequence Number: 1
WCDD Code: G11

Waste Sequence Number: 3341060
Sequence Number: 1
WCDD Code: G11

Waste Sequence Number: 3341061
Sequence Number: 1

Map ID
Direction
Distance
Elevation

MAP FINDINGS

Site

Database(s)

EDR ID Number
EPA ID Number

CLEAN HARBORS ENV SVCS INC 79TH AVE S (Continued)

S110275788

WCDD Code:	G16
Name:	CLEAN HARBORS ENV SVCS INC 79TH AVE S
Address:	26328 79TH AVE S
City,State,Zip:	KENT, WA 98032
Facility Address 2:	TRANSFER FACILITY
Facility ID:	6399
EPA ID:	WAH000035842
NAICS:	562112
State Waste Code Desc:	Wt02
Federal Waste Code Desc:	D002, D039
Form Comm:	Not reported
Data Year:	2013
Permit by Rule:	False
Mailing Address 2:	Not reported
Treatment by Generator:	False
Mixed Radioactive Waste:	False
Importer of Hazardous Waste:	False
Immediate Recycler:	False
Treatment/Storage/Disposal/Recycling Facility:	False
Generator of Dangerous Fuel Waste:	False
Generator Marketing to Burner:	False
Other Marketers (i.e., blender, distributor, etc.):	False
Utility Boiler Burner:	False
Industry Boiler Burner:	False
Industrial Furnace:	False
Smelter Defferal:	False
Universal Waste:	Not reported
Off-Specification:	Not reported
LN Address 2:	Not reported
Tax Reg #:	601690015
Business Type:	Enviornmental
Mail Name:	Clean Harbors Env Svcs Inc
Mailing Address:	26328 79th Ave S
Mailing City,State,Zip:	Kent, WA 98032
Legal Organization Name:	Clean Harbors Env Svcs Inc
Legal Organization Type:	Private
Legal Contact:	Not reported
Legal Address:	26328 79th Ave S
Legal Address 2:	Not reported
Legal City,State,Zip:	Kent, WA 98032
Legal Phone Number:	781-792-5000
Legal Effective Date:	Not reported
Land Organization Name:	Kemp Investments LLC
Land Organization Type:	Private
Land Contact:	Paul Kemp
Land Address:	18920 258th Ave SE
Land City,State,Zip:	Maple Valley, WA 98508
Land Phone Number:	(253)872-8988
Operator Organization Name:	Clean Harbor Env Svcs Inc
Operator Organization Type:	Private
Operator:	Thomas King
Operator Address:	26328 79th Ave S
Operator Address 2:	Not reported
Operator City,State,Zip:	Kent, WA 98032
Operator Phone Number:	206-429-9100

Map ID
Direction
Distance
Elevation

MAP FINDINGS

Site

Database(s)

EDR ID Number
EPA ID Number

CLEAN HARBORS ENV SVCS INC 79TH AVE S (Continued)

S110275788

Operator Effective Date: 01/01/2012
Site Contact: Thomas King
Site Contact Address: 26328 79th Ave S
Contact City,State,Zip: Kent, WA 98032
Site Contact Phone Number: 253-638-3534
Site Contact Email: king.thomas@cleanharbors.com
Gen Status Code: SQG
Monthly Generation: False
Batch Generation: False
One Time Generation: True
Transport Own Waste: True
Tranports Other Waste: True
Recycler Onsite: False
Transfer Facility: True
Other Exemption: Not reported
UW Battery Gen: False
Used Oil Transporter: True
Used Oil Transfer Facility: True
Used Oil Processor: False
Used Oil Refiner: False
Used Oil Fuel Marketer Directs Shipments: False
Used Oil Fuel Marketer Meets Specs: False
Site Contact Address 2: Not reported
SIC Code: Not reported
CRK Number: Not reported
Active: Not reported
CAS Number: Not reported
Chemical Name: Not reported
EHS: Not reported
EHS CAS Number: Not reported
EHS Name: Not reported

Waste Stream Generated:
Waste Managed Off Site: Y
State Only Waste Code 1: Not reported
State Only Waste Code 2: Not reported
Report Managed On Site: 0
KG Managed On Site: 0
Generator Treatment Code: Not reported
Permit By Rule Code: Not reported
WCDE Residence Code: Not reported
WCDH Origin Code: 2
WCDE On Site Code: Not reported
WCDB Code: W001
Description: Acid lab pack
CORb Sequence Number: 144860
Sequence Number: 3292907
Mixed Radioactive Flag: False
Designation Code: D
Reported Quantity: 95
Quantity Unit: LB
Kilograms Quantity: 43.0920007
Density Number: 0
Density Quantity: Not reported

Waste Managed Off Site: Y
State Only Waste Code 1: Not reported
State Only Waste Code 2: Not reported

Map ID
Direction
Distance
Elevation

MAP FINDINGS

Site

Database(s)

EDR ID Number
EPA ID Number

CLEAN HARBORS ENV SVCS INC 79TH AVE S (Continued)

S110275788

Report Managed On Site: 0
KG Managed On Site: 0
Generator Treatment Code: Not reported
Permit By Rule Code: Not reported
WCDE Residence Code: Not reported
WCDH Origin Code: 1
WCDE On Site Code: Not reported
WCDB Code: W206
Description: USED OIL
CORb Sequence Number: 144860
Sequence Number: 3292913
Mixed Radioactive Flag: False
Designation Code: D
Reported Quantity: 25
Quantity Unit: LB
Kilograms Quantity: 11.3400001
Density Number: 0
Density Quantity: Not reported

Waste Managed Off Site: Y
State Only Waste Code 1: WT02
State Only Waste Code 2: Not reported
Report Managed On Site: 0
KG Managed On Site: 0
Generator Treatment Code: Not reported
Permit By Rule Code: Not reported
WCDE Residence Code: Not reported
WCDH Origin Code: 2
WCDE On Site Code: Not reported
WCDB Code: W001
Description: Toxic lab pack
CORb Sequence Number: 144860
Sequence Number: 3292911
Mixed Radioactive Flag: False
Designation Code: D
Reported Quantity: 157
Quantity Unit: LB
Kilograms Quantity: 71.2152012
Density Number: 0
Density Quantity: Not reported

Waste Managed Off Site: Y
State Only Waste Code 1: Not reported
State Only Waste Code 2: Not reported
Report Managed On Site: 0
KG Managed On Site: 0
Generator Treatment Code: Not reported
Permit By Rule Code: Not reported
WCDE Residence Code: Not reported
WCDH Origin Code: 2
WCDE On Site Code: Not reported
WCDB Code: W001
Description: caustic lab pack
CORb Sequence Number: 144860
Sequence Number: 3292910
Mixed Radioactive Flag: False
Designation Code: D

Map ID
Direction
Distance
Elevation

MAP FINDINGS

Site

Database(s)

EDR ID Number
EPA ID Number

CLEAN HARBORS ENV SVCS INC 79TH AVE S (Continued)

S110275788

Reported Quantity: 204
Quantity Unit: LB
Kilograms Quantity: 92.5344015
Density Number: 0
Density Quantity: Not reported

Shipments Send:

CORB Waste Sequence Number: 144860
Waste Sequence Number: 3292907
Sequence Number: 1747532
Shipment Date: 2013-07-19 00:00:00
Manifest Document ID: 006547680FLE
Reported Quantity: 95
Unit of Measure: LB
Kilograms Quantity: 43.0920007
Receiving EPAID: UTD981552177

Waste Sequence Number: 3292913
Sequence Number: 1747549
Shipment Date: 2013-10-08 00:00:00
Manifest Document ID: 003735929SKS
Reported Quantity: 25
Unit of Measure: LB
Kilograms Quantity: 11.3400001
Receiving EPAID: ORD981766124

Waste Sequence Number: 3292911
Sequence Number: 1747535
Shipment Date: 2013-07-19 00:00:00
Manifest Document ID: 006547680FLE
Reported Quantity: 157
Unit of Measure: LB
Kilograms Quantity: 71.2152012
Receiving EPAID: UTD981552177

Waste Sequence Number: 3292910
Sequence Number: 1747534
Shipment Date: 2013-07-19 00:00:00
Manifest Document ID: 006547680FLE
Reported Quantity: 204
Unit of Measure: LB
Kilograms Quantity: 92.5344015
Receiving EPAID: UTD981552177

Waste Stream Off Site Mgmt:

Waste CORB Sequence Number: 144860
Waste Sequence Number: 3292913
Sequence Number: 821947
Received EPAID: ORD981766124
Managed Quantity: 25
Kilogram Quantity: 11.3400001
Recycled Percentage: 99
Waste Management System Code: H020

Waste Sequence Number: 3292911
Sequence Number: 821924

Map ID
Direction
Distance
Elevation

MAP FINDINGS

Site

Database(s)

EDR ID Number
EPA ID Number

CLEAN HARBORS ENV SVCS INC 79TH AVE S (Continued)

S110275788

Received EPAID: UTD981552177
Managed Quantity: 157
Kilogram Quantity: 71.2152012
Recycled Percentage: 0
Waste Management System Code: H040

Waste Sequence Number: 3292910
Sequence Number: 821922
Received EPAID: UTD981552177
Managed Quantity: 204
Kilogram Quantity: 92.5344015
Recycled Percentage: 0
Waste Management System Code: H040

Waste Sequence Number: 3292907
Sequence Number: 821917
Received EPAID: UTD981552177
Managed Quantity: 95
Kilogram Quantity: 43.0920007
Recycled Percentage: 0
Waste Management System Code: H040

Waste Stream EPA Code:
CORB Waste Sequence Number: 144860
Waste Sequence Number: 3292913
Sequence Number: 7353922
WCDA Code: D039

Waste Sequence Number: 3292907
Sequence Number: 7353871
WCDA Code: D002

Waste Sequence Number: 3292910
Sequence Number: 7353886
WCDA Code: D002

Waste Stream Source Code:
CORB Waste Sequence Number: 144860
Waste Sequence Number: 3292913
Sequence Number: 1
WCDD Code: G16

Waste Sequence Number: 3292907
Sequence Number: 1
WCDD Code: G32

Waste Sequence Number: 3292910
Sequence Number: 1
WCDD Code: G32

Waste Sequence Number: 3292911
Sequence Number: 1
WCDD Code: G32

Name: CLEAN HARBORS ENV SVCS INC 79TH AVE S

Map ID
Direction
Distance
Elevation

MAP FINDINGS

Site

Database(s)

EDR ID Number
EPA ID Number

CLEAN HARBORS ENV SVCS INC 79TH AVE S (Continued)

S110275788

Address:	26328 79TH AVE S
City,State,Zip:	KENT, WA 98032
Facility Address 2:	TRANSFER FACILITY
Facility ID:	6399
EPA ID:	WAH000035842
NAICS:	562112
State Waste Code Desc:	Not reported
Federal Waste Code Desc:	Not reported
Form Comm:	Not reported
Data Year:	2012
Permit by Rule:	False
Mailing Address 2:	Not reported
Treatment by Generator:	False
Mixed Radioactive Waste:	False
Importer of Hazardous Waste:	False
Immediate Recycler:	False
Treatment/Storage/Disposal/Recycling Facility:	False
Generator of Dangerous Fuel Waste:	False
Generator Marketing to Burner:	False
Other Marketers (i.e., blender, distributor, etc.):	False
Utility Boiler Burner:	False
Industry Boiler Burner:	False
Industrial Furnace:	False
Smelter Defferal:	False
Universal Waste:	Not reported
Off-Specification:	Not reported
LN Address 2:	Not reported
Tax Reg #:	601690015
Business Type:	Enviornmental
Mail Name:	Clean Harbors Env Svcs Inc
Mailing Address:	26328 79th Ave S
Mailing City,State,Zip:	Kent, WA 98032
Legal Organization Name:	Clean Harbors Env Svcs Inc
Legal Organization Type:	Private
Legal Contact:	Not reported
Legal Address:	26328 79th Ave S
Legal Address 2:	Not reported
Legal City,State,Zip:	Kent, WA 98032
Legal Phone Number:	781-792-5000
Legal Effective Date:	Not reported
Land Organization Name:	Kemp Investments LLC
Land Organization Type:	Private
Land Contact:	Paul Kemp
Land Address:	18920 258th Ave SE
Land City,State,Zip:	Maple Valley, WA 98508
Land Phone Number:	(253)872-8988
Operator Organization Name:	Clean Harbor Env Svcs Inc
Operator Organization Type:	Private
Operator:	Thomas King
Operator Address:	26328 79th Ave S
Operator Address 2:	Not reported
Operator City,State,Zip:	Kent, WA 98032
Operator Phone Number:	206-429-9100
Operator Effective Date:	01/01/2012
Site Contact:	Thomas King
Site Contact Address:	26328 79th Ave S
Contact City,State,Zip:	Kent, WA 98032

Map ID
Direction
Distance
Elevation

MAP FINDINGS

Site

Database(s)

EDR ID Number
EPA ID Number

CLEAN HARBORS ENV SVCS INC 79TH AVE S (Continued)

S110275788

Site Contact Phone Number:	253-638-3534
Site Contact Email:	king.thomas@cleanharbors.com
Gen Status Code:	XQG
Monthly Generation:	False
Batch Generation:	False
One Time Generation:	False
Transport Own Waste:	False
Tranports Other Waste:	True
Recycler Onsite:	False
Transfer Facility:	True
Other Exemption:	Not reported
UW Battery Gen:	False
Used Oil Transporter:	False
Used Oil Transfer Facility:	False
Used Oil Processor:	False
Used Oil Refiner:	False
Used Oil Fuel Marketer Directs Shipments:	False
Used Oil Fuel Marketer Meets Specs:	False
Site Contact Address 2:	Not reported
SIC Code:	Not reported
CRK Number:	Not reported
Active:	Not reported
CAS Number:	Not reported
Chemical Name:	Not reported
EHS:	Not reported
EHS CAS Number:	Not reported
EHS Name:	Not reported
Name:	NRC ENVIRONMENTAL SERVICES KENT
Address:	26328 79TH AVE S
City,State,Zip:	KENT, WA 98032
Facility Address 2:	TRANSFER FACILITY
Facility ID:	6399
EPA ID:	WAH000035842
NAICS:	562998
State Waste Code Desc:	Not reported
Federal Waste Code Desc:	Not reported
Form Comm:	Not reported
Data Year:	2011
Permit by Rule:	False
Mailing Address 2:	Not reported
Treatment by Generator:	False
Mixed Radioactive Waste:	False
Importer of Hazardous Waste:	False
Immediate Recycler:	False
Treatment/Storage/Disposal/Recycling Facility:	False
Generator of Dangerous Fuel Waste:	False
Generator Marketing to Burner:	False
Other Marketers (i.e., blender, distributor, etc.):	False
Utility Boiler Burner:	False
Industry Boiler Burner:	False
Industrial Furnace:	False
Smelter Defferal:	False
Universal Waste:	Not reported
Off-Specification:	Not reported
LN Address 2:	Not reported
Tax Reg #:	601421393

Map ID
Direction
Distance
Elevation

MAP FINDINGS

Site

Database(s)

EDR ID Number
EPA ID Number

CLEAN HARBORS ENV SVCS INC 79TH AVE S (Continued)

S110275788

Business Type:	Envir Cleanup & Response
Mail Name:	NRC Environmental Services
Mailing Address:	PO Box 39
Mailing City,State,Zip:	Kent, WA 98035
Legal Organization Name:	Seacor Smit Inc
Legal Organization Type:	Private
Legal Contact:	Not reported
Legal Address:	460 Park Ave 12th Floor
Legal Address 2:	Not reported
Legal City,State,Zip:	New York, NY 10022
Legal Phone Number:	(212)307-6633
Legal Effective Date:	10/31/2003
Land Organization Name:	Kemp Investments LLC
Land Organization Type:	Private
Land Contact:	Not reported
Land Address:	18920 258th Ave SE
Land City,State,Zip:	Maple Valley, WA 98508
Land Phone Number:	(253)872-8988
Operator Organization Name:	NRC Environmental Services
Operator Organization Type:	Private
Operator:	Not reported
Operator Address:	PO Box 39
Operator Address 2:	Not reported
Operator City,State,Zip:	Kent, WA 98035
Operator Phone Number:	(253)872-8988
Operator Effective Date:	05/01/2008
Site Contact:	Scott St John
Site Contact Address:	PO Box 39
Contact City,State,Zip:	Kent, WA 98035
Site Contact Phone Number:	(206)327-0026
Site Contact Email:	sst.john@nrce.com
Gen Status Code:	XQG
Monthly Generation:	False
Batch Generation:	False
One Time Generation:	False
Transport Own Waste:	False
Transports Other Waste:	False
Recycler Onsite:	False
Transfer Facility:	False
Other Exemption:	Not reported
UW Battery Gen:	False
Used Oil Transporter:	False
Used Oil Transfer Facility:	False
Used Oil Processor:	False
Used Oil Refiner:	False
Used Oil Fuel Marketer Directs Shipments:	False
Used Oil Fuel Marketer Meets Specs:	False
Site Contact Address 2:	Not reported
SIC Code:	Not reported
CRK Number:	Not reported
Active:	Not reported
CAS Number:	Not reported
Chemical Name:	Not reported
EHS:	Not reported
EHS CAS Number:	Not reported
EHS Name:	Not reported

Map ID
Direction
Distance
Elevation

MAP FINDINGS

Site

Database(s)

EDR ID Number
EPA ID Number

CLEAN HARBORS ENV SVCS INC 79TH AVE S (Continued)

S110275788

Name:	NRC ENVIRONMENTAL SERVICES KENT
Address:	26328 79TH AVE S
City,State,Zip:	KENT, WA 98032
Facility Address 2:	TRANSFER FACILITY
Facility ID:	6399
EPA ID:	WAH000035842
NAICS:	562998
State Waste Code Desc:	Not reported
Federal Waste Code Desc:	Not reported
Form Comm:	Not reported
Data Year:	2010
Permit by Rule:	False
Mailing Address 2:	Not reported
Treatment by Generator:	False
Mixed Radioactive Waste:	False
Importer of Hazardous Waste:	False
Immediate Recycler:	False
Treatment/Storage/Disposal/Recycling Facility:	False
Generator of Dangerous Fuel Waste:	False
Generator Marketing to Burner:	False
Other Marketers (i.e., blender, distributor, etc.):	False
Utility Boiler Burner:	False
Industry Boiler Burner:	False
Industrial Furnace:	False
Smelter Defferal:	False
Universal Waste:	Not reported
Off-Specification:	Not reported
LN Address 2:	Not reported
Tax Reg #:	601421393
Business Type:	Envir Cleanup & Response
Mail Name:	NRC Environmental Services
Mailing Address:	PO Box 39
Mailing City,State,Zip:	Kent, WA 98035
Legal Organization Name:	Seacor Smit Inc
Legal Organization Type:	Private
Legal Contact:	Not reported
Legal Address:	460 Park Ave 12th Floor
Legal Address 2:	Not reported
Legal City,State,Zip:	New York, NY 10022
Legal Phone Number:	(212)307-6633
Legal Effective Date:	10/31/2003
Land Organization Name:	Kemp Investments LLC
Land Organization Type:	Private
Land Contact:	Not reported
Land Address:	18920 258th Ave SE
Land City,State,Zip:	Maple Valley, WA 98508
Land Phone Number:	(253)872-8988
Operator Organization Name:	NRC Environmental Services
Operator Organization Type:	Private
Operator:	Not reported
Operator Address:	PO Box 39
Operator Address 2:	Not reported
Operator City,State,Zip:	Kent, WA 98035
Operator Phone Number:	(253)872-8988
Operator Effective Date:	05/01/2008
Site Contact:	Scott St John
Site Contact Address:	PO Box 39

Map ID
Direction
Distance
Elevation

MAP FINDINGS

Site

Database(s)

EDR ID Number
EPA ID Number

CLEAN HARBORS ENV SVCS INC 79TH AVE S (Continued)

S110275788

Contact City,State,Zip:	Kent, WA 98035
Site Contact Phone Number:	(206)327-0026
Site Contact Email:	sst.john@nrce.com
Gen Status Code:	XQG
Monthly Generation:	False
Batch Generation:	False
One Time Generation:	False
Transport Own Waste:	False
Tranports Other Waste:	False
Recycler Onsite:	False
Transfer Facility:	True
Other Exemption:	Not reported
UW Battery Gen:	False
Used Oil Transporter:	False
Used Oil Transfer Facility:	False
Used Oil Processor:	False
Used Oil Refiner:	False
Used Oil Fuel Marketer Directs Shipments:	False
Used Oil Fuel Marketer Meets Specs:	False
Site Contact Address 2:	Not reported
SIC Code:	Not reported
CRK Number:	Not reported
Active:	Not reported
CAS Number:	Not reported
Chemical Name:	Not reported
EHS:	Not reported
EHS CAS Number:	Not reported
EHS Name:	Not reported
Name:	NRC ENVIRONMENTAL SERVICES KENT
Address:	26328 79TH AVE S
City,State,Zip:	KENT, WA 98032
Facility Address 2:	TRANSFER FACILITY
Facility ID:	6399
EPA ID:	WAH000035842
NAICS:	562998
State Waste Code Desc:	Not reported
Federal Waste Code Desc:	Not reported
Form Comm:	Not reported
Data Year:	2009
Permit by Rule:	False
Mailing Address 2:	Not reported
Treatment by Generator:	False
Mixed Radioactive Waste:	False
Importer of Hazardous Waste:	False
Immediate Recycler:	False
Treatment/Storage/Disposal/Recycling Facility:	False
Generator of Dangerous Fuel Waste:	False
Generator Marketing to Burner:	False
Other Marketers (i.e., blender, distributor, etc.):	False
Utility Boiler Burner:	False
Industry Boiler Burner:	False
Industrial Furnace:	False
Smelter Defferal:	False
Universal Waste:	Not reported
Off-Specification:	Not reported
LN Address 2:	Not reported

Map ID
Direction
Distance
Elevation

MAP FINDINGS

Site

Database(s)

EDR ID Number
EPA ID Number

CLEAN HARBORS ENV SVCS INC 79TH AVE S (Continued)

S110275788

Tax Reg #:	601421393
Business Type:	Envir Cleanup & Response
Mail Name:	NRC Environmental Services
Mailing Address:	PO Box 39
Mailing City,State,Zip:	Kent, WA 98035
Legal Organization Name:	Seacor Smit Inc
Legal Organization Type:	Private
Legal Contact:	Not reported
Legal Address:	460 Park Ave 12th Floor
Legal Address 2:	Not reported
Legal City,State,Zip:	New York, NY 10022
Legal Phone Number:	(212)307-6633
Legal Effective Date:	10/31/2003
Land Organization Name:	Kemp Investments LLC
Land Organization Type:	Private
Land Contact:	Not reported
Land Address:	18920 258th Ave SE
Land City,State,Zip:	Maple Valley, WA 98508
Land Phone Number:	(253)872-8988
Operator Organization Name:	NRC Environmental Services
Operator Organization Type:	Private
Operator:	Not reported
Operator Address:	PO Box 39
Operator Address 2:	Not reported
Operator City,State,Zip:	Kent, WA 98035
Operator Phone Number:	(253)872-8988
Operator Effective Date:	05/01/2008
Site Contact:	Scott St John
Site Contact Address:	PO Box 39
Contact City,State,Zip:	Kent, WA 98035
Site Contact Phone Number:	(206)327-0026
Site Contact Email:	sst.john@nrce.com
Gen Status Code:	XQG
Monthly Generation:	False
Batch Generation:	False
One Time Generation:	False
Transport Own Waste:	False
Tranports Other Waste:	False
Recycler Onsite:	False
Transfer Facility:	True
Other Exemption:	Not reported
UW Battery Gen:	False
Used Oil Transporter:	False
Used Oil Transfer Facility:	False
Used Oil Processor:	False
Used Oil Refiner:	False
Used Oil Fuel Marketer Directs Shipments:	False
Used Oil Fuel Marketer Meets Specs:	False
Site Contact Address 2:	Not reported
SIC Code:	Not reported
CRK Number:	Not reported
Active:	Not reported
CAS Number:	Not reported
Chemical Name:	Not reported
EHS:	Not reported
EHS CAS Number:	Not reported
EHS Name:	Not reported

Map ID
Direction
Distance
Elevation

MAP FINDINGS

	Site	Database(s)	EDR ID Number EPA ID Number
K37 SSE 1/8-1/4 0.210 mi. 1109 ft. Relative: Higher Actual: 38 ft.	CLEAN HARBORS ENV SVCS INC 79TH AVE S 26328 79TH AVE S KENT, WA 98032 Site 2 of 2 in cluster K RCRA-VSQG: Date Form Received by Agency: 2021-01-12 00:00:00.0 Handler Name: CLEAN HARBORS ENV SVCS INC 79TH AVE S Handler Address: 26328 79TH AVE S Handler City,State,Zip: KENT, WA 98032 EPA ID: WAH000035842 Contact Name: SHEILA SMITH Contact Address: 26328 79TH AVE S Contact City,State,Zip: KENT, WA 98032 Contact Telephone: 253-370-7912 Contact Fax: Not reported Contact Email: SSMITH@EMERALDRENEWS.COM Contact Title: DIRECTOR ENVIRONMENTAL COMPLIANCE EPA Region: 10 Land Type: Private Federal Waste Generator Description: Conditionally Exempt Small Quantity Generator Non-Notifier: Not reported Biennial Report Cycle: Not reported Accessibility: Not reported Active Site Indicator: Handler Activities State District Owner: WA State District: NWRO Mailing Address: 26328 79TH AVE S Mailing City,State,Zip: KENT, WA 98032 Owner Name: CLEAN HARBORS ENV SVCS INC Owner Type: Private Operator Name: CLEAN HARBOR ENV SVCS INC Operator Type: Private Short-Term Generator Activity: No Importer Activity: No Mixed Waste Generator: No Transporter Activity: Yes Transfer Facility Activity: Yes Recycler Activity with Storage: No Small Quantity On-Site Burner Exemption: No Smelting Melting and Refining Furnace Exemption: No Underground Injection Control: No Off-Site Waste Receipt: No Universal Waste Indicator: No Universal Waste Destination Facility: No Federal Universal Waste: No Active Site Fed-Reg Treatment Storage and Disposal Facility: Not reported Active Site Converter Treatment storage and Disposal Facility: Not reported Active Site State-Reg Treatment Storage and Disposal Facility: Not reported Active Site State-Reg Handler: --- Federal Facility Indicator: Not reported Hazardous Secondary Material Indicator: N Sub-Part K Indicator: Not reported Commercial TSD Indicator: No Treatment Storage and Disposal Type: Not reported 2018 GPRA Permit Baseline: Not on the Baseline 2018 GPRA Renewals Baseline: Not on the Baseline Permit Renewals Workload Universe: Not reported	RCRA-VSQG	1014402312 WAH000035842

Map ID
Direction
Distance
Elevation

MAP FINDINGS

Site

Database(s)

EDR ID Number
EPA ID Number

CLEAN HARBORS ENV SVCS INC 79TH AVE S (Continued)

1014402312

Permit Workload Universe:	Not reported
Permit Progress Universe:	Not reported
Post-Closure Workload Universe:	Not reported
Closure Workload Universe:	Not reported
202 GPRA Corrective Action Baseline:	No
Corrective Action Workload Universe:	No
Subject to Corrective Action Universe:	No
Non-TSDFs Where RCRA CA has Been Imposed Universe:	No
TSDFs Potentially Subject to CA Under 3004 (u)/(v) Universe:	No
TSDFs Only Subject to CA under Discretionary Auth Universe:	No
Corrective Action Priority Ranking:	No NCAPS ranking
Environmental Control Indicator:	No
Institutional Control Indicator:	No
Human Exposure Controls Indicator:	N/A
Groundwater Controls Indicator:	N/A
Operating TSDF Universe:	Not reported
Full Enforcement Universe:	Not reported
Significant Non-Complier Universe:	No
Unaddressed Significant Non-Complier Universe:	No
Addressed Significant Non-Complier Universe:	No
Significant Non-Complier With a Compliance Schedule Universe:	No
Financial Assurance Required:	Not reported
Handler Date of Last Change:	2021-03-11 12:35:41.0
Recognized Trader-Importer:	No
Recognized Trader-Exporter:	No
Importer of Spent Lead Acid Batteries:	No
Exporter of Spent Lead Acid Batteries:	No
Recycler Activity Without Storage:	No
Manifest Broker:	No
Sub-Part P Indicator:	No

Biennial: List of Years

Year: 2011

[Click Here for Biennial Reporting System Data:](#)

Year: 2009

[Click Here for Biennial Reporting System Data:](#)

Hazardous Waste Summary:

Waste Code:	D001
Waste Description:	IGNITABLE WASTE
Waste Code:	D002
Waste Description:	CORROSIVE WASTE
Waste Code:	D008
Waste Description:	LEAD
Waste Code:	D018
Waste Description:	BENZENE
Waste Code:	D038
Waste Description:	PYRIDINE
Waste Code:	D039

Map ID
Direction
Distance
Elevation

MAP FINDINGS

Site

Database(s)

EDR ID Number
EPA ID Number

CLEAN HARBORS ENV SVCS INC 79TH AVE S (Continued)

1014402312

Waste Description: TETRACHLOROETHYLENE

Waste Code: U002
Waste Description: 2-PROPANONE (I) (OR) ACETONE (I)

Handler - Owner Operator:

Owner/Operator Indicator: Operator
Owner/Operator Name: NRC ENVIRONMENTAL SERVICES
Legal Status: Private
Date Became Current: 2008-05-01 00:00:00.
Date Ended Current: Not reported
Owner/Operator Address: PO BOX 39
Owner/Operator City,State,Zip: KENT, WA 98035
Owner/Operator Telephone: 253-872-8988
Owner/Operator Telephone Ext: Not reported
Owner/Operator Fax: Not reported
Owner/Operator Email: Not reported

Owner/Operator Indicator: Owner
Owner/Operator Name: SEACOR SMIT INC S
Legal Status: Private
Date Became Current: 2003-10-31 00:00:00.
Date Ended Current: Not reported
Owner/Operator Address: 460 PARK AVE 12TH FLOOR
Owner/Operator City,State,Zip: NEW YORK, NY 10022
Owner/Operator Telephone: 212-307-6633
Owner/Operator Telephone Ext: Not reported
Owner/Operator Fax: Not reported
Owner/Operator Email: Not reported

Owner/Operator Indicator: Operator
Owner/Operator Name: NRC ENVIRONMENT N
Legal Status: Private
Date Became Current: 2008-05-01 00:00:00.
Date Ended Current: Not reported
Owner/Operator Address: PO BOX 39
Owner/Operator City,State,Zip: KENT, WA 98035
Owner/Operator Telephone: 253-872-8988
Owner/Operator Telephone Ext: Not reported
Owner/Operator Fax: Not reported
Owner/Operator Email: Not reported

Owner/Operator Indicator: Operator
Owner/Operator Name: NRC ENVIRONMENTAL SERVICES
Legal Status: Private
Date Became Current: Not reported
Date Ended Current: Not reported
Owner/Operator Address: PO BOX 39
Owner/Operator City,State,Zip: KENT, WA 98035
Owner/Operator Telephone: 253-872-8988
Owner/Operator Telephone Ext: Not reported
Owner/Operator Fax: Not reported
Owner/Operator Email: Not reported

Owner/Operator Indicator: Operator
Owner/Operator Name: CLEAN HARBOR ENV SVCS INC
Legal Status: Private

Map ID
Direction
Distance
Elevation

MAP FINDINGS

Site

Database(s)

EDR ID Number
EPA ID Number

CLEAN HARBORS ENV SVCS INC 79TH AVE S (Continued)

1014402312

Date Became Current:	Not reported
Date Ended Current:	Not reported
Owner/Operator Address:	26328 79TH AVE S
Owner/Operator City,State,Zip:	KENT, WA 98032
Owner/Operator Telephone:	206-429-9100
Owner/Operator Telephone Ext:	Not reported
Owner/Operator Fax:	Not reported
Owner/Operator Email:	Not reported
Owner/Operator Indicator:	Owner
Owner/Operator Name:	KEMP INVESTMENTS LLC
Legal Status:	Private
Date Became Current:	Not reported
Date Ended Current:	Not reported
Owner/Operator Address:	18920 258TH AVE SE
Owner/Operator City,State,Zip:	MAPLE VALLEY, WA 98508
Owner/Operator Telephone:	253-872-8988
Owner/Operator Telephone Ext:	Not reported
Owner/Operator Fax:	Not reported
Owner/Operator Email:	Not reported
Owner/Operator Indicator:	Owner
Owner/Operator Name:	CLEAN HARBORS ENV SVCS INC
Legal Status:	Private
Date Became Current:	Not reported
Date Ended Current:	Not reported
Owner/Operator Address:	26328 79TH AVE S
Owner/Operator City,State,Zip:	KENT, WA 98032
Owner/Operator Telephone:	781-792-5000
Owner/Operator Telephone Ext:	Not reported
Owner/Operator Fax:	Not reported
Owner/Operator Email:	Not reported
Owner/Operator Indicator:	Operator
Owner/Operator Name:	CLEAN HARBOR ENV SVCS INC
Legal Status:	Private
Date Became Current:	2012-01-01 00:00:00.
Date Ended Current:	Not reported
Owner/Operator Address:	26328 79TH AVE S
Owner/Operator City,State,Zip:	KENT, WA 98032
Owner/Operator Telephone:	253-639-4240
Owner/Operator Telephone Ext:	Not reported
Owner/Operator Fax:	Not reported
Owner/Operator Email:	Not reported
Owner/Operator Indicator:	Owner
Owner/Operator Name:	SEACOR SMIT INC
Legal Status:	Private
Date Became Current:	2003-10-31 00:00:00.
Date Ended Current:	Not reported
Owner/Operator Address:	460 PARK AVE 12TH FLOOR
Owner/Operator City,State,Zip:	NEW YORK, NY 10022
Owner/Operator Telephone:	212-307-6633
Owner/Operator Telephone Ext:	Not reported
Owner/Operator Fax:	Not reported
Owner/Operator Email:	Not reported

Map ID
Direction
Distance
Elevation

MAP FINDINGS

Site

Database(s)

EDR ID Number
EPA ID Number

CLEAN HARBORS ENV SVCS INC 79TH AVE S (Continued)

1014402312

Owner/Operator Indicator:	Owner
Owner/Operator Name:	SEACOR SMIT INC
Legal Status:	Private
Date Became Current:	2003-10-31 00:00:00.
Date Ended Current:	Not reported
Owner/Operator Address:	460 PARK AVE 12TH FLOOR
Owner/Operator City,State,Zip:	NEW YORK, NY 10022
Owner/Operator Telephone:	212-307-6633
Owner/Operator Telephone Ext:	Not reported
Owner/Operator Fax:	Not reported
Owner/Operator Email:	Not reported
Owner/Operator Indicator:	Owner
Owner/Operator Name:	KEMP INVESTMENTS LLC
Legal Status:	Private
Date Became Current:	Not reported
Date Ended Current:	Not reported
Owner/Operator Address:	18920 258TH AVE SE
Owner/Operator City,State,Zip:	MAPLE VALLEY, WA 98508
Owner/Operator Telephone:	253-872-8988
Owner/Operator Telephone Ext:	Not reported
Owner/Operator Fax:	Not reported
Owner/Operator Email:	Not reported
Owner/Operator Indicator:	Operator
Owner/Operator Name:	CLEAN HARBOR ENV SVCS INC
Legal Status:	Private
Date Became Current:	Not reported
Date Ended Current:	Not reported
Owner/Operator Address:	26328 79TH AVE S
Owner/Operator City,State,Zip:	KENT, WA 98032
Owner/Operator Telephone:	206-429-9100
Owner/Operator Telephone Ext:	Not reported
Owner/Operator Fax:	Not reported
Owner/Operator Email:	Not reported
Owner/Operator Indicator:	Operator
Owner/Operator Name:	CLEAN HARBOR ENV SVCS INC
Legal Status:	Private
Date Became Current:	Not reported
Date Ended Current:	Not reported
Owner/Operator Address:	26328 79TH AVE S
Owner/Operator City,State,Zip:	KENT, WA 98032
Owner/Operator Telephone:	206-429-9100
Owner/Operator Telephone Ext:	Not reported
Owner/Operator Fax:	Not reported
Owner/Operator Email:	Not reported
Owner/Operator Indicator:	Operator
Owner/Operator Name:	CLEAN HARBOR ENV SVCS INC
Legal Status:	Private
Date Became Current:	2012-01-01 00:00:00.
Date Ended Current:	Not reported
Owner/Operator Address:	26328 79TH AVE S
Owner/Operator City,State,Zip:	KENT, WA 98032
Owner/Operator Telephone:	253-639-4240
Owner/Operator Telephone Ext:	Not reported

Map ID
Direction
Distance
Elevation

MAP FINDINGS

Site

Database(s)

EDR ID Number
EPA ID Number

CLEAN HARBORS ENV SVCS INC 79TH AVE S (Continued)

1014402312

Owner/Operator Fax:	Not reported
Owner/Operator Email:	Not reported
Owner/Operator Indicator:	Owner
Owner/Operator Name:	CLEAN HARBORS ENV SVCS INC
Legal Status:	Private
Date Became Current:	Not reported
Date Ended Current:	Not reported
Owner/Operator Address:	26328 79TH AVE S
Owner/Operator City,State,Zip:	KENT, WA 98032
Owner/Operator Telephone:	781-792-5000
Owner/Operator Telephone Ext:	Not reported
Owner/Operator Fax:	Not reported
Owner/Operator Email:	Not reported
Owner/Operator Indicator:	Operator
Owner/Operator Name:	CLEAN HARBOR ENV SVCS INC
Legal Status:	Private
Date Became Current:	Not reported
Date Ended Current:	Not reported
Owner/Operator Address:	26328 79TH AVE S
Owner/Operator City,State,Zip:	KENT, WA 98032
Owner/Operator Telephone:	253-639-4240
Owner/Operator Telephone Ext:	Not reported
Owner/Operator Fax:	Not reported
Owner/Operator Email:	Not reported
Owner/Operator Indicator:	Owner
Owner/Operator Name:	KEMP INVESTMENTS LLC
Legal Status:	Private
Date Became Current:	2017-12-31 00:00:00.
Date Ended Current:	Not reported
Owner/Operator Address:	18920 258TH AVE SE
Owner/Operator City,State,Zip:	MAPLE VALLEY, WA 98508
Owner/Operator Telephone:	253-872-8988
Owner/Operator Telephone Ext:	Not reported
Owner/Operator Fax:	Not reported
Owner/Operator Email:	Not reported
Owner/Operator Indicator:	Operator
Owner/Operator Name:	NRC ENVIRONMENTAL SERVICES
Legal Status:	Private
Date Became Current:	2008-05-01 00:00:00.
Date Ended Current:	Not reported
Owner/Operator Address:	PO BOX 39
Owner/Operator City,State,Zip:	KENT, WA 98035
Owner/Operator Telephone:	253-872-8988
Owner/Operator Telephone Ext:	Not reported
Owner/Operator Fax:	Not reported
Owner/Operator Email:	Not reported
Owner/Operator Indicator:	Owner
Owner/Operator Name:	KEMP INVESTMENTS LLC
Legal Status:	Private
Date Became Current:	Not reported
Date Ended Current:	Not reported
Owner/Operator Address:	18920 258TH AVE SE

Map ID
Direction
Distance
Elevation

MAP FINDINGS

Site

Database(s)

EDR ID Number
EPA ID Number

CLEAN HARBORS ENV SVCS INC 79TH AVE S (Continued)

1014402312

Owner/Operator City,State,Zip:	MAPLE VALLEY, WA 98508
Owner/Operator Telephone:	253-872-8988
Owner/Operator Telephone Ext:	Not reported
Owner/Operator Fax:	Not reported
Owner/Operator Email:	Not reported
Owner/Operator Indicator:	Operator
Owner/Operator Name:	CLEAN HARBOR ENV SVCS INC
Legal Status:	Private
Date Became Current:	Not reported
Date Ended Current:	Not reported
Owner/Operator Address:	26328 79TH AVE S
Owner/Operator City,State,Zip:	KENT, WA 98032
Owner/Operator Telephone:	206-429-9100
Owner/Operator Telephone Ext:	Not reported
Owner/Operator Fax:	Not reported
Owner/Operator Email:	Not reported
Owner/Operator Indicator:	Owner
Owner/Operator Name:	CLEAN HARBORS ENV SVCS INC
Legal Status:	Private
Date Became Current:	Not reported
Date Ended Current:	Not reported
Owner/Operator Address:	26328 79TH AVE S
Owner/Operator City,State,Zip:	KENT, WA 98032
Owner/Operator Telephone:	781-792-5000
Owner/Operator Telephone Ext:	Not reported
Owner/Operator Fax:	Not reported
Owner/Operator Email:	Not reported
Owner/Operator Indicator:	Owner
Owner/Operator Name:	CLEAN HARBORS ENV SVCS INC
Legal Status:	Private
Date Became Current:	Not reported
Date Ended Current:	Not reported
Owner/Operator Address:	26328 79TH AVE S
Owner/Operator City,State,Zip:	KENT, WA 98032
Owner/Operator Telephone:	781-792-5000
Owner/Operator Telephone Ext:	Not reported
Owner/Operator Fax:	Not reported
Owner/Operator Email:	Not reported
Owner/Operator Indicator:	Owner
Owner/Operator Name:	KEMP INVESTMENTS LLC
Legal Status:	Private
Date Became Current:	2017-12-31 00:00:00.
Date Ended Current:	Not reported
Owner/Operator Address:	18920 258TH AVE SE
Owner/Operator City,State,Zip:	MAPLE VALLEY, WA 98508
Owner/Operator Telephone:	253-872-8988
Owner/Operator Telephone Ext:	Not reported
Owner/Operator Fax:	Not reported
Owner/Operator Email:	Not reported
Owner/Operator Indicator:	Owner
Owner/Operator Name:	CLEAN HARBORS ENV SVCS INC
Legal Status:	Private

Map ID
Direction
Distance
Elevation

MAP FINDINGS

Site

Database(s)

EDR ID Number
EPA ID Number

CLEAN HARBORS ENV SVCS INC 79TH AVE S (Continued)

1014402312

Date Became Current:	Not reported
Date Ended Current:	Not reported
Owner/Operator Address:	26328 79TH AVE S
Owner/Operator City,State,Zip:	KENT, WA 98032
Owner/Operator Telephone:	781-792-5000
Owner/Operator Telephone Ext:	Not reported
Owner/Operator Fax:	Not reported
Owner/Operator Email:	Not reported
Owner/Operator Indicator:	Operator
Owner/Operator Name:	SEACOR SMIT INC
Legal Status:	Private
Date Became Current:	Not reported
Date Ended Current:	Not reported
Owner/Operator Address:	460 PARK AVE 12TH FLOOR
Owner/Operator City,State,Zip:	NEW YORK, NY 10022
Owner/Operator Telephone:	212-307-6633
Owner/Operator Telephone Ext:	Not reported
Owner/Operator Fax:	Not reported
Owner/Operator Email:	Not reported
Owner/Operator Indicator:	Owner
Owner/Operator Name:	SEACOR SMIT INC
Legal Status:	Private
Date Became Current:	2003-10-31 00:00:00.
Date Ended Current:	Not reported
Owner/Operator Address:	460 PARK AVE 12TH FLOOR
Owner/Operator City,State,Zip:	NEW YORK, NY 10022
Owner/Operator Telephone:	212-307-6633
Owner/Operator Telephone Ext:	Not reported
Owner/Operator Fax:	Not reported
Owner/Operator Email:	Not reported
Owner/Operator Indicator:	Owner
Owner/Operator Name:	SEACOR SMIT INC
Legal Status:	Private
Date Became Current:	2003-10-31 00:00:00.
Date Ended Current:	Not reported
Owner/Operator Address:	460 PARK AVE 12TH FLOOR
Owner/Operator City,State,Zip:	NEW YORK, NY 10022
Owner/Operator Telephone:	212-307-6633
Owner/Operator Telephone Ext:	Not reported
Owner/Operator Fax:	Not reported
Owner/Operator Email:	Not reported
Owner/Operator Indicator:	Owner
Owner/Operator Name:	KEMP INVESTMENTS LLC
Legal Status:	Private
Date Became Current:	Not reported
Date Ended Current:	Not reported
Owner/Operator Address:	18920 258TH AVE SE
Owner/Operator City,State,Zip:	MAPLE VALLEY, WA 98508
Owner/Operator Telephone:	253-872-8988
Owner/Operator Telephone Ext:	Not reported
Owner/Operator Fax:	Not reported
Owner/Operator Email:	Not reported

Map ID
Direction
Distance
Elevation

MAP FINDINGS

Site

Database(s)

EDR ID Number
EPA ID Number

CLEAN HARBORS ENV SVCS INC 79TH AVE S (Continued)

1014402312

Owner/Operator Indicator: Owner
Owner/Operator Name: KEMP INVESTMENTS LLC
Legal Status: Private
Date Became Current: Not reported
Date Ended Current: Not reported
Owner/Operator Address: 18920 258TH AVE SE
Owner/Operator City,State,Zip: MAPLE VALLEY, WA 98508
Owner/Operator Telephone: 253-872-8988
Owner/Operator Telephone Ext: Not reported
Owner/Operator Fax: Not reported
Owner/Operator Email: Not reported

Owner/Operator Indicator: Owner
Owner/Operator Name: KEMP INVESTMENTS LLC
Legal Status: Private
Date Became Current: Not reported
Date Ended Current: Not reported
Owner/Operator Address: 18920 258TH AVE SE
Owner/Operator City,State,Zip: MAPLE VALLEY, WA 98508
Owner/Operator Telephone: 253-872-8988
Owner/Operator Telephone Ext: Not reported
Owner/Operator Fax: Not reported
Owner/Operator Email: Not reported

Owner/Operator Indicator: Owner
Owner/Operator Name: CLEAN HARBORS ENV SVCS INC
Legal Status: Private
Date Became Current: Not reported
Date Ended Current: Not reported
Owner/Operator Address: 26328 79TH AVE S
Owner/Operator City,State,Zip: KENT, WA 98032
Owner/Operator Telephone: 781-792-5000
Owner/Operator Telephone Ext: Not reported
Owner/Operator Fax: Not reported
Owner/Operator Email: Not reported

Owner/Operator Indicator: Owner
Owner/Operator Name: CLEAN HARBORS ENV SVCS INC
Legal Status: Private
Date Became Current: Not reported
Date Ended Current: Not reported
Owner/Operator Address: 26328 79TH AVE S
Owner/Operator City,State,Zip: KENT, WA 98032
Owner/Operator Telephone: 781-792-5000
Owner/Operator Telephone Ext: Not reported
Owner/Operator Fax: Not reported
Owner/Operator Email: Not reported

Owner/Operator Indicator: Owner
Owner/Operator Name: KEMP INVESTMENTS LLC
Legal Status: Private
Date Became Current: 2017-12-31 00:00:00.
Date Ended Current: Not reported
Owner/Operator Address: 18920 258TH AVE SE
Owner/Operator City,State,Zip: MAPLE VALLEY, WA 98508
Owner/Operator Telephone: 253-872-8988
Owner/Operator Telephone Ext: Not reported

Map ID
Direction
Distance
Elevation

MAP FINDINGS

Site

Database(s)

EDR ID Number
EPA ID Number

CLEAN HARBORS ENV SVCS INC 79TH AVE S (Continued)

1014402312

Owner/Operator Fax:	Not reported
Owner/Operator Email:	Not reported
Owner/Operator Indicator:	Owner
Owner/Operator Name:	SEACOR SMIT INC
Legal Status:	Private
Date Became Current:	2003-10-31 00:00:00.
Date Ended Current:	Not reported
Owner/Operator Address:	460 PARK AVE 12TH FLOOR
Owner/Operator City,State,Zip:	NEW YORK, NY 10022
Owner/Operator Telephone:	212-307-6633
Owner/Operator Telephone Ext:	Not reported
Owner/Operator Fax:	Not reported
Owner/Operator Email:	Not reported
Owner/Operator Indicator:	Owner
Owner/Operator Name:	SEACOR SMIT INC
Legal Status:	Private
Date Became Current:	2003-10-31 00:00:00.
Date Ended Current:	Not reported
Owner/Operator Address:	460 PARK AVE 12TH FLOOR
Owner/Operator City,State,Zip:	NEW YORK, NY 10022
Owner/Operator Telephone:	212-307-6633
Owner/Operator Telephone Ext:	Not reported
Owner/Operator Fax:	Not reported
Owner/Operator Email:	Not reported
Owner/Operator Indicator:	Owner
Owner/Operator Name:	SEACOR SMIT INC
Legal Status:	Private
Date Became Current:	2003-10-31 00:00:00.
Date Ended Current:	Not reported
Owner/Operator Address:	460 PARK AVE 12TH FLOOR
Owner/Operator City,State,Zip:	NEW YORK, NY 10022
Owner/Operator Telephone:	212-307-6633
Owner/Operator Telephone Ext:	Not reported
Owner/Operator Fax:	Not reported
Owner/Operator Email:	Not reported
Owner/Operator Indicator:	Owner
Owner/Operator Name:	KEMP INVESTMENTS LLC
Legal Status:	Private
Date Became Current:	Not reported
Date Ended Current:	Not reported
Owner/Operator Address:	18920 258TH AVE SE
Owner/Operator City,State,Zip:	MAPLE VALLEY, WA 98508
Owner/Operator Telephone:	253-872-8988
Owner/Operator Telephone Ext:	Not reported
Owner/Operator Fax:	Not reported
Owner/Operator Email:	Not reported
Owner/Operator Indicator:	Owner
Owner/Operator Name:	KEMP INVESTMENTS LLC
Legal Status:	Private
Date Became Current:	Not reported
Date Ended Current:	Not reported
Owner/Operator Address:	18920 258TH AVE SE

Map ID
Direction
Distance
Elevation

MAP FINDINGS

Site

Database(s)

EDR ID Number
EPA ID Number

CLEAN HARBORS ENV SVCS INC 79TH AVE S (Continued)

1014402312

Owner/Operator City,State,Zip:	MAPLE VALLEY, WA 98508
Owner/Operator Telephone:	253-872-8988
Owner/Operator Telephone Ext:	Not reported
Owner/Operator Fax:	Not reported
Owner/Operator Email:	Not reported
Owner/Operator Indicator:	Operator
Owner/Operator Name:	NRC ENVIRONMENTAL SERVICES
Legal Status:	Private
Date Became Current:	Not reported
Date Ended Current:	Not reported
Owner/Operator Address:	PO BOX 39
Owner/Operator City,State,Zip:	KENT, WA 98035
Owner/Operator Telephone:	253-872-8988
Owner/Operator Telephone Ext:	Not reported
Owner/Operator Fax:	Not reported
Owner/Operator Email:	Not reported
Owner/Operator Indicator:	Owner
Owner/Operator Name:	KEMP INVESTMENTS LLC
Legal Status:	Private
Date Became Current:	Not reported
Date Ended Current:	Not reported
Owner/Operator Address:	18920 258TH AVE SE
Owner/Operator City,State,Zip:	MAPLE VALLEY, WA 98508
Owner/Operator Telephone:	253-872-8988
Owner/Operator Telephone Ext:	Not reported
Owner/Operator Fax:	Not reported
Owner/Operator Email:	Not reported
Owner/Operator Indicator:	Operator
Owner/Operator Name:	CLEAN HARBOR ENV SVCS INC
Legal Status:	Private
Date Became Current:	Not reported
Date Ended Current:	Not reported
Owner/Operator Address:	26328 79TH AVE S
Owner/Operator City,State,Zip:	KENT, WA 98032
Owner/Operator Telephone:	206-429-9100
Owner/Operator Telephone Ext:	Not reported
Owner/Operator Fax:	Not reported
Owner/Operator Email:	Not reported
Owner/Operator Indicator:	Operator
Owner/Operator Name:	CLEAN HARBOR ENV SVCS INC
Legal Status:	Private
Date Became Current:	Not reported
Date Ended Current:	Not reported
Owner/Operator Address:	26328 79TH AVE S
Owner/Operator City,State,Zip:	KENT, WA 98032
Owner/Operator Telephone:	206-429-9100
Owner/Operator Telephone Ext:	Not reported
Owner/Operator Fax:	Not reported
Owner/Operator Email:	Not reported
Owner/Operator Indicator:	Owner
Owner/Operator Name:	KEMP INVESTMENTS LLC
Legal Status:	Private

Map ID
Direction
Distance
Elevation

MAP FINDINGS

Site

Database(s)

EDR ID Number
EPA ID Number

CLEAN HARBORS ENV SVCS INC 79TH AVE S (Continued)

1014402312

Date Became Current:	2017-12-31 00:00:00.
Date Ended Current:	Not reported
Owner/Operator Address:	18920 258TH AVE SE
Owner/Operator City,State,Zip:	MAPLE VALLEY, WA 98508
Owner/Operator Telephone:	253-872-8988
Owner/Operator Telephone Ext:	Not reported
Owner/Operator Fax:	Not reported
Owner/Operator Email:	Not reported
Owner/Operator Indicator:	Operator
Owner/Operator Name:	NRC ENVIRONMENTAL SERVICES
Legal Status:	Private
Date Became Current:	Not reported
Date Ended Current:	Not reported
Owner/Operator Address:	PO BOX 39
Owner/Operator City,State,Zip:	KENT, WA 98035
Owner/Operator Telephone:	253-872-8988
Owner/Operator Telephone Ext:	Not reported
Owner/Operator Fax:	Not reported
Owner/Operator Email:	Not reported
Owner/Operator Indicator:	Owner
Owner/Operator Name:	KEMP INVESTMENTS LLC
Legal Status:	Private
Date Became Current:	Not reported
Date Ended Current:	Not reported
Owner/Operator Address:	18920 258TH AVE SE
Owner/Operator City,State,Zip:	MAPLE VALLEY, WA 98508
Owner/Operator Telephone:	253-872-8988
Owner/Operator Telephone Ext:	Not reported
Owner/Operator Fax:	Not reported
Owner/Operator Email:	Not reported
Owner/Operator Indicator:	Owner
Owner/Operator Name:	CLEAN HARBORS ENV SVCS INC
Legal Status:	Private
Date Became Current:	Not reported
Date Ended Current:	Not reported
Owner/Operator Address:	26328 79TH AVE S
Owner/Operator City,State,Zip:	KENT, WA 98032
Owner/Operator Telephone:	781-792-5000
Owner/Operator Telephone Ext:	Not reported
Owner/Operator Fax:	Not reported
Owner/Operator Email:	Not reported
Owner/Operator Indicator:	Owner
Owner/Operator Name:	KEMP INVESTMENTS LLC
Legal Status:	Private
Date Became Current:	Not reported
Date Ended Current:	Not reported
Owner/Operator Address:	18920 258TH AVE SE
Owner/Operator City,State,Zip:	MAPLE VALLEY, WA 98508
Owner/Operator Telephone:	253-872-8988
Owner/Operator Telephone Ext:	Not reported
Owner/Operator Fax:	Not reported
Owner/Operator Email:	Not reported

Map ID
Direction
Distance
Elevation

MAP FINDINGS

Site

Database(s)

EDR ID Number
EPA ID Number

CLEAN HARBORS ENV SVCS INC 79TH AVE S (Continued)

1014402312

Owner/Operator Indicator:	Owner
Owner/Operator Name:	CLEAN HARBORS ENV SVCS INC
Legal Status:	Private
Date Became Current:	Not reported
Date Ended Current:	Not reported
Owner/Operator Address:	26328 79TH AVE S
Owner/Operator City,State,Zip:	KENT, WA 98032
Owner/Operator Telephone:	781-792-5000
Owner/Operator Telephone Ext:	Not reported
Owner/Operator Fax:	Not reported
Owner/Operator Email:	Not reported
Owner/Operator Indicator:	Operator
Owner/Operator Name:	CLEAN HARBOR ENV SVCS INC
Legal Status:	Private
Date Became Current:	2012-01-01 00:00:00.
Date Ended Current:	Not reported
Owner/Operator Address:	26328 79TH AVE S
Owner/Operator City,State,Zip:	KENT, WA 98032
Owner/Operator Telephone:	253-639-4240
Owner/Operator Telephone Ext:	Not reported
Owner/Operator Fax:	Not reported
Owner/Operator Email:	Not reported
Owner/Operator Indicator:	Operator
Owner/Operator Name:	NRC ENVIRONMENTAL SERVICES
Legal Status:	Private
Date Became Current:	Not reported
Date Ended Current:	Not reported
Owner/Operator Address:	PO BOX 39
Owner/Operator City,State,Zip:	KENT, WA 98035
Owner/Operator Telephone:	253-872-8988
Owner/Operator Telephone Ext:	Not reported
Owner/Operator Fax:	Not reported
Owner/Operator Email:	Not reported
Owner/Operator Indicator:	Operator
Owner/Operator Name:	NRC ENVIRONMENTAL SERVICES
Legal Status:	Private
Date Became Current:	Not reported
Date Ended Current:	Not reported
Owner/Operator Address:	PO BOX 39
Owner/Operator City,State,Zip:	KENT, WA 98035
Owner/Operator Telephone:	253-872-8988
Owner/Operator Telephone Ext:	Not reported
Owner/Operator Fax:	Not reported
Owner/Operator Email:	Not reported
Owner/Operator Indicator:	Owner
Owner/Operator Name:	CLEAN HARBORS ENV SVCS INC
Legal Status:	Private
Date Became Current:	Not reported
Date Ended Current:	Not reported
Owner/Operator Address:	26328 79TH AVE S
Owner/Operator City,State,Zip:	KENT, WA 98032
Owner/Operator Telephone:	781-792-5000
Owner/Operator Telephone Ext:	Not reported

Map ID
Direction
Distance
Elevation

MAP FINDINGS

Site

Database(s)

EDR ID Number
EPA ID Number

CLEAN HARBORS ENV SVCS INC 79TH AVE S (Continued)

1014402312

Owner/Operator Fax: Not reported
Owner/Operator Email: Not reported

Owner/Operator Indicator: Owner
Owner/Operator Name: KEMP INVESTMENTS LLC
Legal Status: Private
Date Became Current: Not reported
Date Ended Current: Not reported
Owner/Operator Address: 18920 258TH AVE SE
Owner/Operator City,State,Zip: MAPLE VALLEY, WA 98508
Owner/Operator Telephone: 253-872-8988
Owner/Operator Telephone Ext: Not reported
Owner/Operator Fax: Not reported
Owner/Operator Email: Not reported

Owner/Operator Indicator: Owner
Owner/Operator Name: KEMP INVESTMENTS LLC
Legal Status: Private
Date Became Current: Not reported
Date Ended Current: Not reported
Owner/Operator Address: 18920 258TH AVE SE
Owner/Operator City,State,Zip: MAPLE VALLEY, WA 98508
Owner/Operator Telephone: 253-872-8988
Owner/Operator Telephone Ext: Not reported
Owner/Operator Fax: Not reported
Owner/Operator Email: Not reported

Owner/Operator Indicator: Operator
Owner/Operator Name: CLEAN HARBOR ENV SVCS INC
Legal Status: Private
Date Became Current: 2012-01-01 00:00:00.
Date Ended Current: Not reported
Owner/Operator Address: 26328 79TH AVE S
Owner/Operator City,State,Zip: KENT, WA 98032
Owner/Operator Telephone: 253-639-4240
Owner/Operator Telephone Ext: Not reported
Owner/Operator Fax: Not reported
Owner/Operator Email: Not reported

Owner/Operator Indicator: Owner
Owner/Operator Name: CLEAN HARBORS ENV SVCS INC
Legal Status: Private
Date Became Current: Not reported
Date Ended Current: Not reported
Owner/Operator Address: 26328 79TH AVE S
Owner/Operator City,State,Zip: KENT, WA 98032
Owner/Operator Telephone: 781-792-5000
Owner/Operator Telephone Ext: Not reported
Owner/Operator Fax: Not reported
Owner/Operator Email: Not reported

Historic Generators:
Receive Date: 2010-01-29 00:00:00.0
Handler Name: NRC ENVIRONMENTAL SERVICES KENT
Federal Waste Generator Description: Not a generator, verified
State District Owner: WA
Large Quantity Handler of Universal Waste: No

Map ID
Direction
Distance
Elevation

MAP FINDINGS

Site

Database(s)

EDR ID Number
EPA ID Number

CLEAN HARBORS ENV SVCS INC 79TH AVE S (Continued)

1014402312

Recognized Trader Importer: No
Recognized Trader Exporter: No
Spent Lead Acid Battery Importer: No
Spent Lead Acid Battery Exporter: No
Current Record: No
Non Storage Recycler Activity: Not reported
Electronic Manifest Broker: Not reported

Receive Date: 2012-01-27 00:00:00.0
Handler Name: NRC ENVIRONMENTAL SERVICES KENT
Federal Waste Generator Description: Not a generator, verified
State District Owner: WA
Large Quantity Handler of Universal Waste: No
Recognized Trader Importer: No
Recognized Trader Exporter: No
Spent Lead Acid Battery Importer: No
Spent Lead Acid Battery Exporter: No
Current Record: No
Non Storage Recycler Activity: Not reported
Electronic Manifest Broker: Not reported

Receive Date: 2010-01-29 00:00:00.0
Handler Name: NRC ENVIRONMENTAL SERVICES KENT
Federal Waste Generator Description: Not a generator, verified
State District Owner: WA
Large Quantity Handler of Universal Waste: No
Recognized Trader Importer: No
Recognized Trader Exporter: No
Spent Lead Acid Battery Importer: No
Spent Lead Acid Battery Exporter: No
Current Record: No
Non Storage Recycler Activity: Not reported
Electronic Manifest Broker: Not reported

Receive Date: 2011-02-08 00:00:00.0
Handler Name: NRC ENVIRONMENTAL SERVICES KENT
Federal Waste Generator Description: Not a generator, verified
State District Owner: WA
Large Quantity Handler of Universal Waste: No
Recognized Trader Importer: No
Recognized Trader Exporter: No
Spent Lead Acid Battery Importer: No
Spent Lead Acid Battery Exporter: No
Current Record: No
Non Storage Recycler Activity: Not reported
Electronic Manifest Broker: Not reported

Receive Date: 2012-01-28 00:00:00.0
Handler Name: NRC ENVIRONMENTAL SERVICES KENT
Federal Waste Generator Description: Not a generator, verified
State District Owner: WA
Large Quantity Handler of Universal Waste: No
Recognized Trader Importer: No
Recognized Trader Exporter: No
Spent Lead Acid Battery Importer: No
Spent Lead Acid Battery Exporter: No
Current Record: No

Map ID
Direction
Distance
Elevation

MAP FINDINGS

Site

Database(s)

EDR ID Number
EPA ID Number

CLEAN HARBORS ENV SVCS INC 79TH AVE S (Continued)

1014402312

Non Storage Recycler Activity: Not reported
Electronic Manifest Broker: Not reported

Receive Date: 2009-12-09 00:00:00.0
Handler Name: NRC ENVIRONMENTAL SERVICES KENT
Federal Waste Generator Description: Not a generator, verified
State District Owner: WA
Large Quantity Handler of Universal Waste: No
Recognized Trader Importer: No
Recognized Trader Exporter: No
Spent Lead Acid Battery Importer: No
Spent Lead Acid Battery Exporter: No
Current Record: No
Non Storage Recycler Activity: Not reported
Electronic Manifest Broker: Not reported

Receive Date: 2010-01-29 00:00:00.0
Handler Name: NRC ENVIRONMENTAL SERVICES KENT
Federal Waste Generator Description: Not a generator, verified
State District Owner: WA
Large Quantity Handler of Universal Waste: No
Recognized Trader Importer: No
Recognized Trader Exporter: No
Spent Lead Acid Battery Importer: No
Spent Lead Acid Battery Exporter: No
Current Record: No
Non Storage Recycler Activity: Not reported
Electronic Manifest Broker: Not reported

Receive Date: 2011-02-08 00:00:00.0
Handler Name: NRC ENVIRONMENTAL SERVICES KENT
Federal Waste Generator Description: Not a generator, verified
State District Owner: WA
Large Quantity Handler of Universal Waste: No
Recognized Trader Importer: No
Recognized Trader Exporter: No
Spent Lead Acid Battery Importer: No
Spent Lead Acid Battery Exporter: No
Current Record: No
Non Storage Recycler Activity: Not reported
Electronic Manifest Broker: Not reported

Receive Date: 2012-01-27 00:00:00.0
Handler Name: NRC ENVIRONMENTAL SERVICES KENT
Federal Waste Generator Description: Not a generator, verified
State District Owner: WA
Large Quantity Handler of Universal Waste: No
Recognized Trader Importer: No
Recognized Trader Exporter: No
Spent Lead Acid Battery Importer: No
Spent Lead Acid Battery Exporter: No
Current Record: No
Non Storage Recycler Activity: Not reported
Electronic Manifest Broker: Not reported

Receive Date: 2012-02-07 00:00:00.0
Handler Name: CLEAN HARBORS ENV SVCS INC 79TH AVE S

Map ID
Direction
Distance
Elevation

MAP FINDINGS

Site

Database(s)

EDR ID Number
EPA ID Number

CLEAN HARBORS ENV SVCS INC 79TH AVE S (Continued)

1014402312

Federal Waste Generator Description: Not a generator, verified
State District Owner: WA
Large Quantity Handler of Universal Waste: No
Recognized Trader Importer: No
Recognized Trader Exporter: No
Spent Lead Acid Battery Importer: No
Spent Lead Acid Battery Exporter: No
Current Record: No
Non Storage Recycler Activity: Not reported
Electronic Manifest Broker: Not reported

Receive Date: 2013-04-02 00:00:00.0
Handler Name: CLEAN HARBORS ENV SVCS INC 79TH AVE S
Federal Waste Generator Description: Not a generator, verified
State District Owner: WA
Large Quantity Handler of Universal Waste: No
Recognized Trader Importer: No
Recognized Trader Exporter: No
Spent Lead Acid Battery Importer: No
Spent Lead Acid Battery Exporter: No
Current Record: No
Non Storage Recycler Activity: Not reported
Electronic Manifest Broker: Not reported

Receive Date: 2014-02-28 00:00:00.0
Handler Name: CLEAN HARBORS ENV SVCS INC 79TH AVE S
Federal Waste Generator Description: Conditionally Exempt Small Quantity Generator
State District Owner: WA
Large Quantity Handler of Universal Waste: No
Recognized Trader Importer: No
Recognized Trader Exporter: No
Spent Lead Acid Battery Importer: No
Spent Lead Acid Battery Exporter: No
Current Record: No
Non Storage Recycler Activity: Not reported
Electronic Manifest Broker: Not reported

Receive Date: 2015-03-05 00:00:00.0
Handler Name: CLEAN HARBORS ENV SVCS INC 79TH AVE S
Federal Waste Generator Description: Conditionally Exempt Small Quantity Generator
State District Owner: WA
Large Quantity Handler of Universal Waste: No
Recognized Trader Importer: No
Recognized Trader Exporter: No
Spent Lead Acid Battery Importer: No
Spent Lead Acid Battery Exporter: No
Current Record: No
Non Storage Recycler Activity: Not reported
Electronic Manifest Broker: Not reported

Receive Date: 2016-02-23 00:00:00.0
Handler Name: CLEAN HARBORS ENV SVCS INC 79TH AVE S
Federal Waste Generator Description: Conditionally Exempt Small Quantity Generator
State District Owner: WA
Large Quantity Handler of Universal Waste: No
Recognized Trader Importer: No
Recognized Trader Exporter: No

Map ID
Direction
Distance
Elevation

MAP FINDINGS

Site

Database(s)

EDR ID Number
EPA ID Number

CLEAN HARBORS ENV SVCS INC 79TH AVE S (Continued)

1014402312

Spent Lead Acid Battery Importer: No
Spent Lead Acid Battery Exporter: No
Current Record: No
Non Storage Recycler Activity: Not reported
Electronic Manifest Broker: Not reported

Receive Date: 2017-02-14 00:00:00.0
Handler Name: CLEAN HARBORS ENV SVCS INC 79TH AVE S
Federal Waste Generator Description: Conditionally Exempt Small Quantity Generator
State District Owner: WA
Large Quantity Handler of Universal Waste: No
Recognized Trader Importer: No
Recognized Trader Exporter: No
Spent Lead Acid Battery Importer: No
Spent Lead Acid Battery Exporter: No
Current Record: No
Non Storage Recycler Activity: Not reported
Electronic Manifest Broker: Not reported

Receive Date: 2018-01-31 00:00:00.0
Handler Name: CLEAN HARBORS ENV SVCS INC 79TH AVE S
Federal Waste Generator Description: Conditionally Exempt Small Quantity Generator
State District Owner: WA
Large Quantity Handler of Universal Waste: No
Recognized Trader Importer: No
Recognized Trader Exporter: No
Spent Lead Acid Battery Importer: No
Spent Lead Acid Battery Exporter: No
Current Record: No
Non Storage Recycler Activity: Not reported
Electronic Manifest Broker: Not reported

Receive Date: 2019-03-25 00:00:00.0
Handler Name: CLEAN HARBORS ENV SVCS INC 79TH AVE S
Federal Waste Generator Description: Conditionally Exempt Small Quantity Generator
State District Owner: WA
Large Quantity Handler of Universal Waste: No
Recognized Trader Importer: No
Recognized Trader Exporter: No
Spent Lead Acid Battery Importer: No
Spent Lead Acid Battery Exporter: No
Current Record: No
Non Storage Recycler Activity: Not reported
Electronic Manifest Broker: Not reported

Receive Date: 2019-03-25 00:00:00.0
Handler Name: CLEAN HARBORS ENV SVCS INC 79TH AVE S
Federal Waste Generator Description: Conditionally Exempt Small Quantity Generator
State District Owner: WA
Large Quantity Handler of Universal Waste: No
Recognized Trader Importer: No
Recognized Trader Exporter: No
Spent Lead Acid Battery Importer: No
Spent Lead Acid Battery Exporter: No
Current Record: No
Non Storage Recycler Activity: Not reported
Electronic Manifest Broker: Not reported

Map ID
Direction
Distance
Elevation

MAP FINDINGS

Site

Database(s)

EDR ID Number
EPA ID Number

CLEAN HARBORS ENV SVCS INC 79TH AVE S (Continued)

1014402312

Receive Date: 2020-02-20 00:00:00.0
Handler Name: CLEAN HARBORS ENV SVCS INC 79TH AVE S
Federal Waste Generator Description: Conditionally Exempt Small Quantity Generator
State District Owner: WA
Large Quantity Handler of Universal Waste: No
Recognized Trader Importer: No
Recognized Trader Exporter: No
Spent Lead Acid Battery Importer: No
Spent Lead Acid Battery Exporter: No
Current Record: No
Non Storage Recycler Activity: Not reported
Electronic Manifest Broker: Not reported

Receive Date: 2021-01-12 00:00:00.0
Handler Name: CLEAN HARBORS ENV SVCS INC 79TH AVE S
Federal Waste Generator Description: Conditionally Exempt Small Quantity Generator
State District Owner: WA
Large Quantity Handler of Universal Waste: No
Recognized Trader Importer: No
Recognized Trader Exporter: No
Spent Lead Acid Battery Importer: No
Spent Lead Acid Battery Exporter: No
Current Record: Yes
Non Storage Recycler Activity: No
Electronic Manifest Broker: No

List of NAICS Codes and Descriptions:

NAICS Code: 562112
NAICS Description: HAZARDOUS WASTE COLLECTION

NAICS Code: 562998
NAICS Description: ALL OTHER MISCELLANEOUS WASTE MANAGEMENT SERVICES

Facility Has Received Notices of Violation:

Found Violation: Yes
Agency Which Determined Violation: State
Violation Short Description: TSD - General Facility Standards
Date Violation was Determined: 2015-03-26 00:00:00.0
Actual Return to Compliance Date: 2015-08-19 00:00:00.0
Return to Compliance Qualifier: Documented
Violation Responsible Agency: State
Scheduled Compliance Date: 2015-08-24 00:00:00.0
Enforcement Identifier: 001
Date of Enforcement Action: 2015-07-21 00:00:00.0
Enforcement Responsible Agency: State
Enforcement Docket Number: Not reported
Enforcement Attorney: Not reported
Corrective Action Component: No
Appeal Initiated Date: Not reported
Appeal Resolution Date: Not reported
Disposition Status Date: Not reported
Disposition Status: Not reported
Disposition Status Description: Not reported
Consent/Final Order Sequence Number: Not reported
Consent/Final Order Respondent Name: Not reported
Consent/Final Order Lead Agency: Not reported

Map ID
Direction
Distance
Elevation

MAP FINDINGS

Site

Database(s)

EDR ID Number
EPA ID Number

CLEAN HARBORS ENV SVCS INC 79TH AVE S (Continued)

1014402312

Enforcement Type:	WRITTEN INFORMAL
Enforcement Responsible Person:	WACMF
Enforcement Responsible Sub-Organization:	NW
SEP Sequence Number:	Not reported
SEP Expenditure Amount:	Not reported
SEP Scheduled Completion Date:	Not reported
SEP Actual Date:	Not reported
SEP Defaulted Date:	Not reported
SEP Type:	Not reported
SEP Type Description:	Not reported
Proposed Amount:	Not reported
Final Monetary Amount:	Not reported
Paid Amount:	Not reported
Final Count:	Not reported
Final Amount:	Not reported
Found Violation:	Yes
Agency Which Determined Violation:	State
Violation Short Description:	TSD - Preparedness and Prevention
Date Violation was Determined:	2015-03-26 00:00:00.0
Actual Return to Compliance Date:	2015-08-19 00:00:00.0
Return to Compliance Qualifier:	Documented
Violation Responsible Agency:	State
Scheduled Compliance Date:	2015-08-24 00:00:00.0
Enforcement Identifier:	001
Date of Enforcement Action:	2015-07-21 00:00:00.0
Enforcement Responsible Agency:	State
Enforcement Docket Number:	Not reported
Enforcement Attorney:	Not reported
Corrective Action Component:	No
Appeal Initiated Date:	Not reported
Appeal Resolution Date:	Not reported
Disposition Status Date:	Not reported
Disposition Status:	Not reported
Disposition Status Description:	Not reported
Consent/Final Order Sequence Number:	Not reported
Consent/Final Order Respondent Name:	Not reported
Consent/Final Order Lead Agency:	Not reported
Enforcement Type:	WRITTEN INFORMAL
Enforcement Responsible Person:	WACMF
Enforcement Responsible Sub-Organization:	NW
SEP Sequence Number:	Not reported
SEP Expenditure Amount:	Not reported
SEP Scheduled Completion Date:	Not reported
SEP Actual Date:	Not reported
SEP Defaulted Date:	Not reported
SEP Type:	Not reported
SEP Type Description:	Not reported
Proposed Amount:	Not reported
Final Monetary Amount:	Not reported
Paid Amount:	Not reported
Final Count:	Not reported
Final Amount:	Not reported
Found Violation:	Yes
Agency Which Determined Violation:	State
Violation Short Description:	TSD - General Facility Standards

Map ID
Direction
Distance
Elevation

MAP FINDINGS

Site

Database(s)

EDR ID Number
EPA ID Number

CLEAN HARBORS ENV SVCS INC 79TH AVE S (Continued)

1014402312

Date Violation was Determined:	2015-03-26 00:00:00.0
Actual Return to Compliance Date:	2015-08-19 00:00:00.0
Return to Compliance Qualifier:	Documented
Violation Responsible Agency:	State
Scheduled Compliance Date:	2015-08-24 00:00:00.0
Enforcement Identifier:	001
Date of Enforcement Action:	2015-07-21 00:00:00.0
Enforcement Responsible Agency:	State
Enforcement Docket Number:	Not reported
Enforcement Attorney:	Not reported
Corrective Action Component:	No
Appeal Initiated Date:	Not reported
Appeal Resolution Date:	Not reported
Disposition Status Date:	Not reported
Disposition Status:	Not reported
Disposition Status Description:	Not reported
Consent/Final Order Sequence Number:	Not reported
Consent/Final Order Respondent Name:	Not reported
Consent/Final Order Lead Agency:	Not reported
Enforcement Type:	WRITTEN INFORMAL
Enforcement Responsible Person:	WACMF
Enforcement Responsible Sub-Organization:	NW
SEP Sequence Number:	Not reported
SEP Expenditure Amount:	Not reported
SEP Scheduled Completion Date:	Not reported
SEP Actual Date:	Not reported
SEP Defaulted Date:	Not reported
SEP Type:	Not reported
SEP Type Description:	Not reported
Proposed Amount:	Not reported
Final Monetary Amount:	Not reported
Paid Amount:	Not reported
Final Count:	Not reported
Final Amount:	Not reported
Found Violation:	Yes
Agency Which Determined Violation:	State
Violation Short Description:	TSD - Contingency Plan and Emergency Procedures
Date Violation was Determined:	2015-03-26 00:00:00.0
Actual Return to Compliance Date:	2015-08-19 00:00:00.0
Return to Compliance Qualifier:	Documented
Violation Responsible Agency:	State
Scheduled Compliance Date:	2015-08-24 00:00:00.0
Enforcement Identifier:	001
Date of Enforcement Action:	2015-07-21 00:00:00.0
Enforcement Responsible Agency:	State
Enforcement Docket Number:	Not reported
Enforcement Attorney:	Not reported
Corrective Action Component:	No
Appeal Initiated Date:	Not reported
Appeal Resolution Date:	Not reported
Disposition Status Date:	Not reported
Disposition Status:	Not reported
Disposition Status Description:	Not reported
Consent/Final Order Sequence Number:	Not reported
Consent/Final Order Respondent Name:	Not reported
Consent/Final Order Lead Agency:	Not reported

Map ID
Direction
Distance
Elevation

MAP FINDINGS

Site

Database(s)

EDR ID Number
EPA ID Number

CLEAN HARBORS ENV SVCS INC 79TH AVE S (Continued)

1014402312

Enforcement Type: WRITTEN INFORMAL
Enforcement Responsible Person: WACMF
Enforcement Responsible Sub-Organization: NW
SEP Sequence Number: Not reported
SEP Expenditure Amount: Not reported
SEP Scheduled Completion Date: Not reported
SEP Actual Date: Not reported
SEP Defaulted Date: Not reported
SEP Type: Not reported
SEP Type Description: Not reported
Proposed Amount: Not reported
Final Monetary Amount: Not reported
Paid Amount: Not reported
Final Count: Not reported
Final Amount: Not reported

Found Violation: No
Agency Which Determined Violation: Not reported
Violation Short Description: Not reported
Date Violation was Determined: Not reported
Actual Return to Compliance Date: Not reported
Return to Compliance Qualifier: Not reported
Violation Responsible Agency: Not reported
Scheduled Compliance Date: Not reported
Enforcement Identifier: Not reported
Date of Enforcement Action: Not reported
Enforcement Responsible Agency: Not reported
Enforcement Docket Number: Not reported
Enforcement Attorney: Not reported
Corrective Action Component: Not reported
Appeal Initiated Date: Not reported
Appeal Resolution Date: Not reported
Disposition Status Date: Not reported
Disposition Status: Not reported
Disposition Status Description: Not reported
Consent/Final Order Sequence Number: Not reported
Consent/Final Order Respondent Name: Not reported
Consent/Final Order Lead Agency: Not reported
Enforcement Type: Not reported
Enforcement Responsible Person: Not reported
Enforcement Responsible Sub-Organization: Not reported
SEP Sequence Number: Not reported
SEP Expenditure Amount: Not reported
SEP Scheduled Completion Date: Not reported
SEP Actual Date: Not reported
SEP Defaulted Date: Not reported
SEP Type: Not reported
SEP Type Description: Not reported
Proposed Amount: Not reported
Final Monetary Amount: Not reported
Paid Amount: Not reported
Final Count: Not reported
Final Amount: Not reported

Evaluation Action Summary:
Evaluation Date: 2015-03-26 00:00:00.0
Evaluation Responsible Agency: State

Map ID
Direction
Distance
Elevation

MAP FINDINGS

Site

Database(s)

EDR ID Number
EPA ID Number

CLEAN HARBORS ENV SVCS INC 79TH AVE S (Continued)

1014402312

Found Violation: Yes
Evaluation Type Description: COMPLIANCE EVALUATION INSPECTION ON-SITE
Evaluation Responsible Person Identifier: WACMF
Evaluation Responsible Sub-Organization: NW
Actual Return to Compliance Date: 2015-08-19 00:00:00.0
Scheduled Compliance Date: 2015-08-24 00:00:00.0
Date of Request: Not reported
Date Response Received: Not reported
Request Agency: Not reported
Former Citation: Not reported

Evaluation Date: 2015-03-26 00:00:00.0
Evaluation Responsible Agency: State
Found Violation: Yes
Evaluation Type Description: COMPLIANCE EVALUATION INSPECTION ON-SITE
Evaluation Responsible Person Identifier: WACMF
Evaluation Responsible Sub-Organization: NW
Actual Return to Compliance Date: 2015-08-19 00:00:00.0
Scheduled Compliance Date: 2015-08-24 00:00:00.0
Date of Request: Not reported
Date Response Received: Not reported
Request Agency: Not reported
Former Citation: Not reported

Evaluation Date: 2015-03-26 00:00:00.0
Evaluation Responsible Agency: State
Found Violation: Yes
Evaluation Type Description: COMPLIANCE EVALUATION INSPECTION ON-SITE
Evaluation Responsible Person Identifier: WACMF
Evaluation Responsible Sub-Organization: NW
Actual Return to Compliance Date: 2015-08-19 00:00:00.0
Scheduled Compliance Date: 2015-08-24 00:00:00.0
Date of Request: Not reported
Date Response Received: Not reported
Request Agency: Not reported
Former Citation: Not reported

Evaluation Date: 2015-03-26 00:00:00.0
Evaluation Responsible Agency: State
Found Violation: Yes
Evaluation Type Description: COMPLIANCE EVALUATION INSPECTION ON-SITE
Evaluation Responsible Person Identifier: WACMF
Evaluation Responsible Sub-Organization: NW
Actual Return to Compliance Date: 2015-08-19 00:00:00.0
Scheduled Compliance Date: 2015-08-24 00:00:00.0
Date of Request: Not reported
Date Response Received: Not reported
Request Agency: Not reported
Former Citation: Not reported

Evaluation Date: 2019-08-01 00:00:00.0
Evaluation Responsible Agency: State
Found Violation: No
Evaluation Type Description: COMPLIANCE EVALUATION INSPECTION ON-SITE
Evaluation Responsible Person Identifier: WARLR
Evaluation Responsible Sub-Organization: SW
Actual Return to Compliance Date: Not reported

Map ID
Direction
Distance
Elevation

MAP FINDINGS

Site

Database(s)

EDR ID Number
EPA ID Number

CLEAN HARBORS ENV SVCS INC 79TH AVE S (Continued)

1014402312

Scheduled Compliance Date: Not reported
Date of Request: Not reported
Date Response Received: Not reported
Request Agency: Not reported
Former Citation: Not reported

**J38
WNW
1/8-1/4
0.212 mi.
1120 ft.**

**CARPENTER CO
25706 74TH AVE S
KENT, WA 98035**

Site 3 of 4 in cluster J

**WA ALLSITES
RCRA NonGen / NLR
FINDS
ECHO**

**1000920733
WA0000839415**

**Relative:
Lower
Actual:
33 ft.**

ALLSITES:

Name: CARPENTER CO
Facility Id: 54258698

Interaction: 50648
Interaction 1: I
Interaction 2: HWG
Ecology Program: HAZWASTE
Program Data: TURBOWASTE
Facility Alt.: Not reported
Program ID: WA0000839415
Date Interaction: 1994-09-22 00:00:00
Date Interaction 3: Hazardous Waste Generator
Latitude: 47.375634384999998
Longitude: -122.243835176

RCRA NonGen / NLR:

Date Form Received by Agency: 1999-03-06 00:00:00.0
Handler Name: CARPENTER CO
Handler Address: 25706 74TH AVE S
Handler City,State,Zip: KENT, WA 98035
EPA ID: WA0000839415
Contact Name: ARLAN ROLL
Contact Address: PO BOX 279
Contact City,State,Zip: LATHROP, CA 95330
Contact Telephone: 209-982-4800
Contact Fax: Not reported
Contact Email: Not reported
Contact Title: Not reported
EPA Region: 10
Land Type: Other
Federal Waste Generator Description: Not a generator, verified
Non-Notifier: Not reported
Biennial Report Cycle: Not reported
Accessibility: Not reported
Active Site Indicator: Not reported
State District Owner: WA
State District: NWRO
Mailing Address: PO BOX 1554
Mailing City,State,Zip: KENT, WA 98035
Owner Name: CARPENTER CO
Owner Type: Private
Operator Name: CHASTAIN, ERIC

Map ID
Direction
Distance
Elevation

MAP FINDINGS

Site

Database(s)

EDR ID Number
EPA ID Number

CARPENTER CO (Continued)

1000920733

Operator Type:	Private
Short-Term Generator Activity:	No
Importer Activity:	No
Mixed Waste Generator:	No
Transporter Activity:	No
Transfer Facility Activity:	No
Recycler Activity with Storage:	No
Small Quantity On-Site Burner Exemption:	No
Smelting Melting and Refining Furnace Exemption:	No
Underground Injection Control:	No
Off-Site Waste Receipt:	No
Universal Waste Indicator:	No
Universal Waste Destination Facility:	No
Federal Universal Waste:	No
Active Site Fed-Reg Treatment Storage and Disposal Facility:	Not reported
Active Site Converter Treatment storage and Disposal Facility:	Not reported
Active Site State-Reg Treatment Storage and Disposal Facility:	Not reported
Active Site State-Reg Handler:	---
Federal Facility Indicator:	Not reported
Hazardous Secondary Material Indicator:	NN
Sub-Part K Indicator:	Not reported
Commercial TSD Indicator:	No
Treatment Storage and Disposal Type:	Not reported
2018 GPRA Permit Baseline:	Not on the Baseline
2018 GPRA Renewals Baseline:	Not on the Baseline
Permit Renewals Workload Universe:	Not reported
Permit Workload Universe:	Not reported
Permit Progress Universe:	Not reported
Post-Closure Workload Universe:	Not reported
Closure Workload Universe:	Not reported
202 GPRA Corrective Action Baseline:	No
Corrective Action Workload Universe:	No
Subject to Corrective Action Universe:	No
Non-TSDFs Where RCRA CA has Been Imposed Universe:	No
TSDFs Potentially Subject to CA Under 3004 (u)/(v) Universe:	No
TSDFs Only Subject to CA under Discretionary Auth Universe:	No
Corrective Action Priority Ranking:	No NCAPS ranking
Environmental Control Indicator:	No
Institutional Control Indicator:	No
Human Exposure Controls Indicator:	N/A
Groundwater Controls Indicator:	N/A
Operating TSDF Universe:	Not reported
Full Enforcement Universe:	Not reported
Significant Non-Complier Universe:	No
Unaddressed Significant Non-Complier Universe:	No
Addressed Significant Non-Complier Universe:	No
Significant Non-Complier With a Compliance Schedule Universe:	No
Financial Assurance Required:	Not reported
Handler Date of Last Change:	2018-05-08 19:51:33.0
Recognized Trader-Importer:	No
Recognized Trader-Exporter:	No
Importer of Spent Lead Acid Batteries:	No
Exporter of Spent Lead Acid Batteries:	No
Recycler Activity Without Storage:	No
Manifest Broker:	No
Sub-Part P Indicator:	No

Map ID
Direction
Distance
Elevation

MAP FINDINGS

Site

Database(s)

EDR ID Number
EPA ID Number

CARPENTER CO (Continued)

1000920733

Handler - Owner Operator:

Owner/Operator Indicator:	Owner
Owner/Operator Name:	CARPENTER CO
Legal Status:	Private
Date Became Current:	1996-08-23 00:00:00.
Date Ended Current:	Not reported
Owner/Operator Address:	5016 MONUMENT AVE
Owner/Operator City,State,Zip:	RICHMOND, VA 23230
Owner/Operator Telephone:	800-288-3830
Owner/Operator Telephone Ext:	Not reported
Owner/Operator Fax:	Not reported
Owner/Operator Email:	Not reported

Owner/Operator Indicator:	Operator
Owner/Operator Name:	CARPENTER CO
Legal Status:	Private
Date Became Current:	Not reported
Date Ended Current:	Not reported
Owner/Operator Address:	25706 74TH AVE S
Owner/Operator City,State,Zip:	KENT, WA 98032
Owner/Operator Telephone:	000-000-0000
Owner/Operator Telephone Ext:	Not reported
Owner/Operator Fax:	Not reported
Owner/Operator Email:	Not reported

Owner/Operator Indicator:	Owner
Owner/Operator Name:	CARPENTER CO
Legal Status:	Private
Date Became Current:	1996-08-23 00:00:00.
Date Ended Current:	Not reported
Owner/Operator Address:	5016 MONUMENT AVE
Owner/Operator City,State,Zip:	RICHMOND, VA 23230
Owner/Operator Telephone:	800-288-3830
Owner/Operator Telephone Ext:	Not reported
Owner/Operator Fax:	Not reported
Owner/Operator Email:	Not reported

Owner/Operator Indicator:	Owner
Owner/Operator Name:	CAL WEST INDUSTRIAL PROPERTIES
Legal Status:	Private
Date Became Current:	Not reported
Date Ended Current:	Not reported
Owner/Operator Address:	1150 114TH AVE SE
Owner/Operator City,State,Zip:	BELLEVUE, WA 98004
Owner/Operator Telephone:	425-453-1600
Owner/Operator Telephone Ext:	Not reported
Owner/Operator Fax:	Not reported
Owner/Operator Email:	Not reported

Owner/Operator Indicator:	Owner
Owner/Operator Name:	CARPENTER CO
Legal Status:	Private
Date Became Current:	Not reported
Date Ended Current:	Not reported
Owner/Operator Address:	25706 74TH AVE S
Owner/Operator City,State,Zip:	KENT, WA 98035
Owner/Operator Telephone:	000-000-0000

Map ID
Direction
Distance
Elevation

MAP FINDINGS

Site

Database(s)

EDR ID Number
EPA ID Number

CARPENTER CO (Continued)

1000920733

Owner/Operator Telephone Ext:
Owner/Operator Fax:
Owner/Operator Email:

Not reported
Not reported
Not reported

Owner/Operator Indicator:
Owner/Operator Name:
Legal Status:
Date Became Current:
Date Ended Current:
Owner/Operator Address:
Owner/Operator City,State,Zip:
Owner/Operator Telephone:
Owner/Operator Telephone Ext:
Owner/Operator Fax:
Owner/Operator Email:

Operator
CARPENTER CO
Private
Not reported
Not reported
25706 74TH AVE S
KENT, WA 98035
000-000-0000
Not reported
Not reported
Not reported

Owner/Operator Indicator:
Owner/Operator Name:
Legal Status:
Date Became Current:
Date Ended Current:
Owner/Operator Address:
Owner/Operator City,State,Zip:
Owner/Operator Telephone:
Owner/Operator Telephone Ext:
Owner/Operator Fax:
Owner/Operator Email:

Operator
CHASTAIN, ERIC
Private
Not reported
Not reported
25706 74TH AVE S
KENT, WA 98035
425-251-9693
Not reported
Not reported
Not reported

Owner/Operator Indicator:
Owner/Operator Name:
Legal Status:
Date Became Current:
Date Ended Current:
Owner/Operator Address:
Owner/Operator City,State,Zip:
Owner/Operator Telephone:
Owner/Operator Telephone Ext:
Owner/Operator Fax:
Owner/Operator Email:

Owner
CAL WEST INDUSTRIAL PROPERTIES
Private
Not reported
Not reported
1150 114TH AVE SE
BELLEVUE, WA 98004
425-453-1600
Not reported
Not reported
Not reported

Owner/Operator Indicator:
Owner/Operator Name:
Legal Status:
Date Became Current:
Date Ended Current:
Owner/Operator Address:
Owner/Operator City,State,Zip:
Owner/Operator Telephone:
Owner/Operator Telephone Ext:
Owner/Operator Fax:
Owner/Operator Email:

Owner
CARPENTER CO
Private
Not reported
Not reported
25706 74TH AVE S
KENT, WA 98035
000-000-0000
Not reported
Not reported
Not reported

Owner/Operator Indicator:
Owner/Operator Name:
Legal Status:
Date Became Current:
Date Ended Current:

Owner
CARPENTER CO
Private
1996-08-23 00:00:00.
Not reported

Map ID
Direction
Distance
Elevation

MAP FINDINGS

Site

Database(s)

EDR ID Number
EPA ID Number

CARPENTER CO (Continued)

1000920733

Owner/Operator Address: 5016 MONUMENT AVE
Owner/Operator City,State,Zip: RICHMOND, VA 23230
Owner/Operator Telephone: 800-288-3830
Owner/Operator Telephone Ext: Not reported
Owner/Operator Fax: Not reported
Owner/Operator Email: Not reported

Owner/Operator Indicator: Operator
Owner/Operator Name: CHASTAIN, ERIC
Legal Status: Private
Date Became Current: Not reported
Date Ended Current: Not reported
Owner/Operator Address: 25706 74TH AVE S
Owner/Operator City,State,Zip: KENT, WA 98035
Owner/Operator Telephone: 425-251-9693
Owner/Operator Telephone Ext: Not reported
Owner/Operator Fax: Not reported
Owner/Operator Email: Not reported

Owner/Operator Indicator: Owner
Owner/Operator Name: CARPENTER CO
Legal Status: Private
Date Became Current: 1996-08-23 00:00:00.
Date Ended Current: Not reported
Owner/Operator Address: 5016 MONUMENT AVE
Owner/Operator City,State,Zip: RICHMOND, VA 23230
Owner/Operator Telephone: 800-288-3830
Owner/Operator Telephone Ext: Not reported
Owner/Operator Fax: Not reported
Owner/Operator Email: Not reported

Owner/Operator Indicator: Owner
Owner/Operator Name: CAL WEST INDUSTRIAL PROPERTIES
Legal Status: Private
Date Became Current: Not reported
Date Ended Current: Not reported
Owner/Operator Address: 1150 114TH AVE SE
Owner/Operator City,State,Zip: BELLEVUE, WA 98004
Owner/Operator Telephone: 425-453-1600
Owner/Operator Telephone Ext: Not reported
Owner/Operator Fax: Not reported
Owner/Operator Email: Not reported

Owner/Operator Indicator: Owner
Owner/Operator Name: CARPENTER CO C
Legal Status: Private
Date Became Current: 1996-08-23 00:00:00.
Date Ended Current: Not reported
Owner/Operator Address: 5016 MONUMENT AVE
Owner/Operator City,State,Zip: RICHMOND, VA 23230-3620
Owner/Operator Telephone: 800-288-3830
Owner/Operator Telephone Ext: Not reported
Owner/Operator Fax: Not reported
Owner/Operator Email: Not reported

Owner/Operator Indicator: Operator
Owner/Operator Name: CARPENTER CO

Map ID
Direction
Distance
Elevation

MAP FINDINGS

Site

Database(s)

EDR ID Number
EPA ID Number

CARPENTER CO (Continued)

1000920733

Legal Status: Private
Date Became Current: Not reported
Date Ended Current: Not reported
Owner/Operator Address: 25706 74TH AVE S
Owner/Operator City,State,Zip: KENT, WA 98035
Owner/Operator Telephone: 000-000-0000
Owner/Operator Telephone Ext: Not reported
Owner/Operator Fax: Not reported
Owner/Operator Email: Not reported

Owner/Operator Indicator: Owner
Owner/Operator Name: CARPENTER CO
Legal Status: Private
Date Became Current: Not reported
Date Ended Current: Not reported
Owner/Operator Address: 25706 74TH AVE S
Owner/Operator City,State,Zip: KENT, WA 98035
Owner/Operator Telephone: 000-000-0000
Owner/Operator Telephone Ext: Not reported
Owner/Operator Fax: Not reported
Owner/Operator Email: Not reported

Owner/Operator Indicator: Operator
Owner/Operator Name: CHASTAIN, ERIC
Legal Status: Private
Date Became Current: Not reported
Date Ended Current: Not reported
Owner/Operator Address: 25706 74TH AVE S
Owner/Operator City,State,Zip: KENT, WA 98035
Owner/Operator Telephone: 425-251-9693
Owner/Operator Telephone Ext: Not reported
Owner/Operator Fax: Not reported
Owner/Operator Email: Not reported

Owner/Operator Indicator: Owner
Owner/Operator Name: CARPENTER CO
Legal Status: Private
Date Became Current: 1996-08-23 00:00:00.
Date Ended Current: Not reported
Owner/Operator Address: 5016 MONUMENT AVE
Owner/Operator City,State,Zip: RICHMOND, VA 23230
Owner/Operator Telephone: 800-288-3830
Owner/Operator Telephone Ext: Not reported
Owner/Operator Fax: Not reported
Owner/Operator Email: Not reported

Owner/Operator Indicator: Owner
Owner/Operator Name: CAL WEST INDUSTRIAL PROPERTIES
Legal Status: Private
Date Became Current: Not reported
Date Ended Current: Not reported
Owner/Operator Address: 1150 114TH AVE SE
Owner/Operator City,State,Zip: BELLEVUE, WA 98004
Owner/Operator Telephone: 425-453-1600
Owner/Operator Telephone Ext: Not reported
Owner/Operator Fax: Not reported
Owner/Operator Email: Not reported

Map ID
Direction
Distance
Elevation

MAP FINDINGS

Site

Database(s)

EDR ID Number
EPA ID Number

CARPENTER CO (Continued)

1000920733

Owner/Operator Indicator: Operator
Owner/Operator Name: CHASTAIN, ERIC
Legal Status: Private
Date Became Current: Not reported
Date Ended Current: Not reported
Owner/Operator Address: 25706 74TH AVE S
Owner/Operator City,State,Zip: KENT, WA 98035
Owner/Operator Telephone: 425-251-9693
Owner/Operator Telephone Ext: Not reported
Owner/Operator Fax: Not reported
Owner/Operator Email: Not reported

Owner/Operator Indicator: Owner
Owner/Operator Name: CARPENTER CO
Legal Status: Private
Date Became Current: Not reported
Date Ended Current: Not reported
Owner/Operator Address: 25706 74TH AVE S
Owner/Operator City,State,Zip: KENT, WA 98035
Owner/Operator Telephone: 000-000-0000
Owner/Operator Telephone Ext: Not reported
Owner/Operator Fax: Not reported
Owner/Operator Email: Not reported

Owner/Operator Indicator: Owner
Owner/Operator Name: CARPENTER CO
Legal Status: Private
Date Became Current: Not reported
Date Ended Current: Not reported
Owner/Operator Address: 25706 74TH AVE S
Owner/Operator City,State,Zip: KENT, WA 98035
Owner/Operator Telephone: 000-000-0000
Owner/Operator Telephone Ext: Not reported
Owner/Operator Fax: Not reported
Owner/Operator Email: Not reported

Owner/Operator Indicator: Operator
Owner/Operator Name: CARPENTER CO
Legal Status: Private
Date Became Current: Not reported
Date Ended Current: Not reported
Owner/Operator Address: 5016 MONUMENT AVE
Owner/Operator City,State,Zip: RICHMOND, VA 23230-3620
Owner/Operator Telephone: 800-288-3830
Owner/Operator Telephone Ext: Not reported
Owner/Operator Fax: Not reported
Owner/Operator Email: Not reported

Owner/Operator Indicator: Owner
Owner/Operator Name: CAL WEST INDUSTRIAL PROPERTIES
Legal Status: Private
Date Became Current: Not reported
Date Ended Current: Not reported
Owner/Operator Address: 1150 114TH AVE SE
Owner/Operator City,State,Zip: BELLEVUE, WA 98004
Owner/Operator Telephone: 425-453-1600
Owner/Operator Telephone Ext: Not reported

Map ID
Direction
Distance
Elevation

MAP FINDINGS

Site

Database(s)

EDR ID Number
EPA ID Number

CARPENTER CO (Continued)

1000920733

Owner/Operator Fax: Not reported
Owner/Operator Email: Not reported

Historic Generators:

Receive Date: 1999-03-05 00:00:00.0
Handler Name: CARPENTER CO
Federal Waste Generator Description: Not a generator, verified
State District Owner: WA
Large Quantity Handler of Universal Waste: No
Recognized Trader Importer: No
Recognized Trader Exporter: No
Spent Lead Acid Battery Importer: No
Spent Lead Acid Battery Exporter: No
Current Record: No
Non Storage Recycler Activity: Not reported
Electronic Manifest Broker: Not reported

Receive Date: 1999-03-05 00:00:00.0
Handler Name: CARPENTER CO
Federal Waste Generator Description: Not a generator, verified
State District Owner: WA
Large Quantity Handler of Universal Waste: No
Recognized Trader Importer: No
Recognized Trader Exporter: No
Spent Lead Acid Battery Importer: No
Spent Lead Acid Battery Exporter: No
Current Record: No
Non Storage Recycler Activity: Not reported
Electronic Manifest Broker: Not reported

Receive Date: 1999-03-06 00:00:00.0
Handler Name: CARPENTER CO
Federal Waste Generator Description: Not a generator, verified
State District Owner: WA
Large Quantity Handler of Universal Waste: No
Recognized Trader Importer: No
Recognized Trader Exporter: No
Spent Lead Acid Battery Importer: No
Spent Lead Acid Battery Exporter: No
Current Record: Yes
Non Storage Recycler Activity: Not reported
Electronic Manifest Broker: Not reported

Receive Date: 1993-12-31 00:00:00.0
Handler Name: CARPENTER CO
Federal Waste Generator Description: Conditionally Exempt Small Quantity Generator
State District Owner: WA
Large Quantity Handler of Universal Waste: No
Recognized Trader Importer: No
Recognized Trader Exporter: No
Spent Lead Acid Battery Importer: No
Spent Lead Acid Battery Exporter: No
Current Record: No
Non Storage Recycler Activity: Not reported
Electronic Manifest Broker: Not reported

Receive Date: 1995-12-21 00:00:00.0

Map ID
Direction
Distance
Elevation

MAP FINDINGS

Site

Database(s)

EDR ID Number
EPA ID Number

CARPENTER CO (Continued)

1000920733

Handler Name: CARPENTER CO
Federal Waste Generator Description: Conditionally Exempt Small Quantity Generator
State District Owner: WA
Large Quantity Handler of Universal Waste: No
Recognized Trader Importer: No
Recognized Trader Exporter: No
Spent Lead Acid Battery Importer: No
Spent Lead Acid Battery Exporter: No
Current Record: No
Non Storage Recycler Activity: Not reported
Electronic Manifest Broker: Not reported

Receive Date: 1997-02-03 00:00:00.0
Handler Name: CARPENTER CO
Federal Waste Generator Description: Conditionally Exempt Small Quantity Generator
State District Owner: WA
Large Quantity Handler of Universal Waste: No
Recognized Trader Importer: No
Recognized Trader Exporter: No
Spent Lead Acid Battery Importer: No
Spent Lead Acid Battery Exporter: No
Current Record: No
Non Storage Recycler Activity: Not reported
Electronic Manifest Broker: Not reported

Receive Date: 1998-02-23 00:00:00.0
Handler Name: CARPENTER CO
Federal Waste Generator Description: Not a generator, verified
State District Owner: WA
Large Quantity Handler of Universal Waste: No
Recognized Trader Importer: No
Recognized Trader Exporter: No
Spent Lead Acid Battery Importer: No
Spent Lead Acid Battery Exporter: No
Current Record: No
Non Storage Recycler Activity: Not reported
Electronic Manifest Broker: Not reported

Receive Date: 1999-01-29 00:00:00.0
Handler Name: CARPENTER CO
Federal Waste Generator Description: Not a generator, verified
State District Owner: WA
Large Quantity Handler of Universal Waste: No
Recognized Trader Importer: No
Recognized Trader Exporter: No
Spent Lead Acid Battery Importer: No
Spent Lead Acid Battery Exporter: No
Current Record: No
Non Storage Recycler Activity: Not reported
Electronic Manifest Broker: Not reported

Receive Date: 1999-03-05 00:00:00.0
Handler Name: CARPENTER CO
Federal Waste Generator Description: Not a generator, verified
State District Owner: WA
Large Quantity Handler of Universal Waste: No
Recognized Trader Importer: No

Map ID
Direction
Distance
Elevation

MAP FINDINGS

Site

Database(s)

EDR ID Number
EPA ID Number

CARPENTER CO (Continued)

1000920733

Recognized Trader Exporter: No
Spent Lead Acid Battery Importer: No
Spent Lead Acid Battery Exporter: No
Current Record: No
Non Storage Recycler Activity: Not reported
Electronic Manifest Broker: Not reported

List of NAICS Codes and Descriptions:

NAICS Code: 32615
NAICS Description: URETHANE AND OTHER FOAM PRODUCT (EXCEPT POLYSTYRENE) MANUFACTURING

Facility Has Received Notices of Violations:

Violations: No Violations Found

Evaluation Action Summary:

Evaluations: No Evaluations Found

FINDS:

Registry ID: 110005263927

[Click Here:](#)

Environmental Interest/Information System:

RCRAInfo is a national information system that supports the Resource Conservation and Recovery Act (RCRA) program through the tracking of events and activities related to facilities that generate, transport, and treat, store, or dispose of hazardous waste. RCRAInfo allows RCRA program staff to track the notification, permit, compliance, and corrective action activities required under RCRA.

[Click this hyperlink](#) while viewing on your computer to access additional FINDS: detail in the EDR Site Report.

ECHO:

EnvId: 1000920733
Registry ID: 110005263927
DFR URL: <http://echo.epa.gov/detailed-facility-report?fid=110005263927>
Name: CARPENTER CO
Address: 25706 74TH AVE S
City,State,Zip: KENT, WA 98035

J39
WNW
1/8-1/4
0.222 mi.
1170 ft.
KENT CENTER ASSOC
25608 74TH AVE S
KENT, WA 98032
Site 4 of 4 in cluster J

WA ALLSITES
RCRA NonGen / NLR
FINDS
ECHO
1000659163
WAD988488300

Relative:
Lower
Actual:
33 ft.

ALLSITES:
Name: KENT CENTER ASSOC
Facility Id: 11427854

Interaction: 26184
Interaction 1: I
Interaction 2: HWG
Ecology Program: HAZWASTE
Program Data: TURBOWASTE

Map ID
Direction
Distance
Elevation

MAP FINDINGS

Site

Database(s)

EDR ID Number
EPA ID Number

KENT CENTER ASSOC (Continued)

1000659163

Facility Alt.: Not reported
Program ID: WAD988488300
Date Interaction: 1991-05-30 00:00:00
Date Interaction 3: Hazardous Waste Generator
Latitude: 47.372684384999999
Longitude: -122.242895176

RCRA NonGen / NLR:

Date Form Received by Agency: 1991-09-05 00:00:00.0
Handler Name: KENT CENTER ASSOC
Handler Address: 25608 74TH AVE S
Handler City,State,Zip: KENT, WA 98032
EPA ID: WAD988488300
Contact Name: Not reported
Contact Address: Not reported
Contact City,State,Zip: Not reported
Contact Telephone: Not reported
Contact Fax: Not reported
Contact Email: Not reported
Contact Title: Not reported
EPA Region: 10
Land Type: Other
Federal Waste Generator Description: Not a generator, verified
Non-Notifier: Not reported
Biennial Report Cycle: Not reported
Accessibility: Not reported
Active Site Indicator: Not reported
State District Owner: WA
State District: NWRO
Mailing Address: 20715 NE 70TH PL
Mailing City,State,Zip: REDMOND, WA 98053
Owner Name: KENT CENTER ASSOC
Owner Type: Private
Operator Name: KENT CENTER ASSOC
Operator Type: Private
Short-Term Generator Activity: No
Importer Activity: No
Mixed Waste Generator: No
Transporter Activity: No
Transfer Facility Activity: No
Recycler Activity with Storage: No
Small Quantity On-Site Burner Exemption: No
Smelting Melting and Refining Furnace Exemption: No
Underground Injection Control: No
Off-Site Waste Receipt: No
Universal Waste Indicator: No
Universal Waste Destination Facility: No
Federal Universal Waste: No
Active Site Fed-Reg Treatment Storage and Disposal Facility: Not reported
Active Site Converter Treatment storage and Disposal Facility: Not reported
Active Site State-Reg Treatment Storage and Disposal Facility: Not reported
Active Site State-Reg Handler: ---
Federal Facility Indicator: Not reported
Hazardous Secondary Material Indicator: NN
Sub-Part K Indicator: Not reported
Commercial TSD Indicator: No

Map ID
Direction
Distance
Elevation

MAP FINDINGS

Site

Database(s)

EDR ID Number
EPA ID Number

KENT CENTER ASSOC (Continued)

1000659163

Treatment Storage and Disposal Type:	Not reported
2018 GPRA Permit Baseline:	Not on the Baseline
2018 GPRA Renewals Baseline:	Not on the Baseline
Permit Renewals Workload Universe:	Not reported
Permit Workload Universe:	Not reported
Permit Progress Universe:	Not reported
Post-Closure Workload Universe:	Not reported
Closure Workload Universe:	Not reported
202 GPRA Corrective Action Baseline:	No
Corrective Action Workload Universe:	No
Subject to Corrective Action Universe:	No
Non-TSDFs Where RCRA CA has Been Imposed Universe:	No
TSDFs Potentially Subject to CA Under 3004 (u)/(v) Universe:	No
TSDFs Only Subject to CA under Discretionary Auth Universe:	No
Corrective Action Priority Ranking:	No NCAPS ranking
Environmental Control Indicator:	No
Institutional Control Indicator:	No
Human Exposure Controls Indicator:	N/A
Groundwater Controls Indicator:	N/A
Operating TSDF Universe:	Not reported
Full Enforcement Universe:	Not reported
Significant Non-Complier Universe:	No
Unaddressed Significant Non-Complier Universe:	No
Addressed Significant Non-Complier Universe:	No
Significant Non-Complier With a Compliance Schedule Universe:	No
Financial Assurance Required:	Not reported
Handler Date of Last Change:	2018-05-10 12:24:13.0
Recognized Trader-Importer:	No
Recognized Trader-Exporter:	No
Importer of Spent Lead Acid Batteries:	No
Exporter of Spent Lead Acid Batteries:	No
Recycler Activity Without Storage:	No
Manifest Broker:	No
Sub-Part P Indicator:	No

Handler - Owner Operator:

Owner/Operator Indicator:	Owner
Owner/Operator Name:	KENT CENTER ASSOC
Legal Status:	Private
Date Became Current:	1996-05-02 00:00:00.
Date Ended Current:	Not reported
Owner/Operator Address:	25608 74TH AVE S
Owner/Operator City,State,Zip:	KENT, WA 98032
Owner/Operator Telephone:	000-000-0000
Owner/Operator Telephone Ext:	Not reported
Owner/Operator Fax:	Not reported
Owner/Operator Email:	Not reported

Owner/Operator Indicator:	Owner
Owner/Operator Name:	KENT CENTER ASSOC
Legal Status:	Private
Date Became Current:	Not reported
Date Ended Current:	Not reported
Owner/Operator Address:	25608 74TH AVE S
Owner/Operator City,State,Zip:	KENT, WA 98032
Owner/Operator Telephone:	000-000-0000

Map ID
Direction
Distance
Elevation

MAP FINDINGS

Site

Database(s)

EDR ID Number
EPA ID Number

KENT CENTER ASSOC (Continued)

1000659163

Owner/Operator Telephone Ext:	Not reported
Owner/Operator Fax:	Not reported
Owner/Operator Email:	Not reported
Owner/Operator Indicator:	Operator
Owner/Operator Name:	KENT CENTER ASSOC
Legal Status:	Private
Date Became Current:	Not reported
Date Ended Current:	Not reported
Owner/Operator Address:	25608 74TH AVE S
Owner/Operator City,State,Zip:	KENT, WA 98032
Owner/Operator Telephone:	000-000-0000
Owner/Operator Telephone Ext:	Not reported
Owner/Operator Fax:	Not reported
Owner/Operator Email:	Not reported
Owner/Operator Indicator:	Owner
Owner/Operator Name:	SEE PAPER COPY
Legal Status:	Private
Date Became Current:	Not reported
Date Ended Current:	Not reported
Owner/Operator Address:	25608 74TH AVE S
Owner/Operator City,State,Zip:	KENT, WA 98032-5800
Owner/Operator Telephone:	000-000-0000
Owner/Operator Telephone Ext:	Not reported
Owner/Operator Fax:	Not reported
Owner/Operator Email:	Not reported
Owner/Operator Indicator:	Operator
Owner/Operator Name:	KENT CENTER ASSOC
Legal Status:	Private
Date Became Current:	Not reported
Date Ended Current:	Not reported
Owner/Operator Address:	25608 74TH AVE S
Owner/Operator City,State,Zip:	KENT, WA 98032-5800
Owner/Operator Telephone:	000-000-0000
Owner/Operator Telephone Ext:	Not reported
Owner/Operator Fax:	Not reported
Owner/Operator Email:	Not reported
Owner/Operator Indicator:	Owner
Owner/Operator Name:	KENT CENTER ASSOC
Legal Status:	Private
Date Became Current:	Not reported
Date Ended Current:	Not reported
Owner/Operator Address:	25608 74TH AVE S
Owner/Operator City,State,Zip:	KENT, WA 98032
Owner/Operator Telephone:	000-000-0000
Owner/Operator Telephone Ext:	Not reported
Owner/Operator Fax:	Not reported
Owner/Operator Email:	Not reported
Owner/Operator Indicator:	Operator
Owner/Operator Name:	KENT CENTER ASSOC
Legal Status:	Private
Date Became Current:	Not reported
Date Ended Current:	Not reported

Map ID
Direction
Distance
Elevation

MAP FINDINGS

Site

Database(s)

EDR ID Number
EPA ID Number

KENT CENTER ASSOC (Continued)

1000659163

Owner/Operator Address: 25608 74TH AVE S
Owner/Operator City,State,Zip: KENT, WA 98032
Owner/Operator Telephone: 000-000-0000
Owner/Operator Telephone Ext: Not reported
Owner/Operator Fax: Not reported
Owner/Operator Email: Not reported

Owner/Operator Indicator: Owner
Owner/Operator Name: KENT CENTER ASSOC
Legal Status: Private
Date Became Current: 1996-05-02 00:00:00.
Date Ended Current: Not reported
Owner/Operator Address: 25608 74TH AVE S
Owner/Operator City,State,Zip: KENT, WA 98032
Owner/Operator Telephone: 000-000-0000
Owner/Operator Telephone Ext: Not reported
Owner/Operator Fax: Not reported
Owner/Operator Email: Not reported

Historic Generators:

Receive Date: 1991-09-04 00:00:00.0
Handler Name: KENT CENTER ASSOC
Federal Waste Generator Description: Not a generator, verified
State District Owner: WA
Large Quantity Handler of Universal Waste: No
Recognized Trader Importer: No
Recognized Trader Exporter: No
Spent Lead Acid Battery Importer: No
Spent Lead Acid Battery Exporter: No
Current Record: No
Non Storage Recycler Activity: Not reported
Electronic Manifest Broker: Not reported

Receive Date: 1991-09-05 00:00:00.0
Handler Name: KENT CENTER ASSOC
Federal Waste Generator Description: Not a generator, verified
State District Owner: WA
Large Quantity Handler of Universal Waste: No
Recognized Trader Importer: No
Recognized Trader Exporter: No
Spent Lead Acid Battery Importer: No
Spent Lead Acid Battery Exporter: No
Current Record: Yes
Non Storage Recycler Activity: Not reported
Electronic Manifest Broker: Not reported

Receive Date: 1991-09-04 00:00:00.0
Handler Name: KENT CENTER ASSOC
Federal Waste Generator Description: Not a generator, verified
State District Owner: WA
Large Quantity Handler of Universal Waste: No
Recognized Trader Importer: No
Recognized Trader Exporter: No
Spent Lead Acid Battery Importer: No
Spent Lead Acid Battery Exporter: No
Current Record: No
Non Storage Recycler Activity: Not reported

Map ID
Direction
Distance
Elevation

MAP FINDINGS

Site

Database(s)

EDR ID Number
EPA ID Number

KENT CENTER ASSOC (Continued)

1000659163

Electronic Manifest Broker: Not reported

List of NAICS Codes and Descriptions:

NAICS Code: 531312
NAICS Description: NONRESIDENTIAL PROPERTY MANAGERS

Facility Has Received Notices of Violations:

Violations: No Violations Found

Evaluation Action Summary:

Evaluations: No Evaluations Found

FINDS:

Registry ID: 110005362320

Click Here:

Environmental Interest/Information System:

RCRAInfo is a national information system that supports the Resource Conservation and Recovery Act (RCRA) program through the tracking of events and activities related to facilities that generate, transport, and treat, store, or dispose of hazardous waste. RCRAInfo allows RCRA program staff to track the notification, permit, compliance, and corrective action activities required under RCRA.

[Click this hyperlink](#) while viewing on your computer to access additional FINDS: detail in the EDR Site Report.

ECHO:

Envid: 1000659163
Registry ID: 110005362320
DFR URL: <http://echo.epa.gov/detailed-facility-report?fid=110005362320>
Name: KENT CENTER ASSOC
Address: 25608 74TH AVE S
City,State,Zip: KENT, WA 98032

L40
NNE
1/8-1/4
0.230 mi.
1212 ft.

FRESH PRODUCTS
826 3RD AVE S
KENT, WA 98032

Site 1 of 6 in cluster L

Relative:
Higher
Actual:
38 ft.

ALLSITES:

Name:
Facility Id: FRESH PRODUCTS
14245926

Interaction: 27979
Interaction 1: I
Interaction 2: HWG
Ecology Program: HAZWASTE
Program Data: TURBOWASTE
Facility Alt.: Not reported
Program ID: WAH000003491
Date Interaction: 1997-10-29 00:00:00
Date Interaction 3: Hazardous Waste Generator
Latitude: 47.389494382999999

WA ALLSITES
RCRA NonGen / NLR
FINDS
ECHO

1001226372
WAH000003491

Map ID
Direction
Distance
Elevation

MAP FINDINGS

Site

Database(s)

EDR ID Number
EPA ID Number

FRESH PRODUCTS (Continued)

1001226372

Longitude: -122.235515173

RCRA NonGen / NLR:

Date Form Received by Agency:	1998-12-31 00:00:00.0
Handler Name:	FRESH PRODUCTS
Handler Address:	826 3RD AVE S
Handler City,State,Zip:	KENT, WA 98032
EPA ID:	WAH000003491
Contact Name:	Not reported
Contact Address:	Not reported
Contact City,State,Zip:	Not reported
Contact Telephone:	Not reported
Contact Fax:	Not reported
Contact Email:	Not reported
Contact Title:	Not reported
EPA Region:	10
Land Type:	Other
Federal Waste Generator Description:	Not a generator, verified
Non-Notifier:	Not reported
Biennial Report Cycle:	Not reported
Accessibility:	Not reported
Active Site Indicator:	Not reported
State District Owner:	WA
State District:	SWRO
Mailing Address:	826 3RD AVE S
Mailing City,State,Zip:	KENT, WA 98032
Owner Name:	SEGLIN, MICHAEL
Owner Type:	Private
Operator Name:	SEGLIN, MICHAEL
Operator Type:	Private
Short-Term Generator Activity:	No
Importer Activity:	No
Mixed Waste Generator:	No
Transporter Activity:	No
Transfer Facility Activity:	No
Recycler Activity with Storage:	No
Small Quantity On-Site Burner Exemption:	No
Smelting Melting and Refining Furnace Exemption:	No
Underground Injection Control:	No
Off-Site Waste Receipt:	No
Universal Waste Indicator:	No
Universal Waste Destination Facility:	No
Federal Universal Waste:	No
Active Site Fed-Reg Treatment Storage and Disposal Facility:	Not reported
Active Site Converter Treatment storage and Disposal Facility:	Not reported
Active Site State-Reg Treatment Storage and Disposal Facility:	Not reported
Active Site State-Reg Handler:	---
Federal Facility Indicator:	Not reported
Hazardous Secondary Material Indicator:	NN
Sub-Part K Indicator:	Not reported
Commercial TSD Indicator:	No
Treatment Storage and Disposal Type:	Not reported
2018 GPRA Permit Baseline:	Not on the Baseline
2018 GPRA Renewals Baseline:	Not on the Baseline
Permit Renewals Workload Universe:	Not reported
Permit Workload Universe:	Not reported

Map ID
Direction
Distance
Elevation

MAP FINDINGS

Site

Database(s)

EDR ID Number
EPA ID Number

FRESH PRODUCTS (Continued)

1001226372

Permit Progress Universe:	Not reported
Post-Closure Workload Universe:	Not reported
Closure Workload Universe:	Not reported
202 GPRA Corrective Action Baseline:	No
Corrective Action Workload Universe:	No
Subject to Corrective Action Universe:	No
Non-TSDFs Where RCRA CA has Been Imposed Universe:	No
TSDFs Potentially Subject to CA Under 3004 (u)/(v) Universe:	No
TSDFs Only Subject to CA under Discretionary Auth Universe:	No
Corrective Action Priority Ranking:	No NCAPS ranking
Environmental Control Indicator:	No
Institutional Control Indicator:	No
Human Exposure Controls Indicator:	N/A
Groundwater Controls Indicator:	N/A
Operating TSDF Universe:	Not reported
Full Enforcement Universe:	Not reported
Significant Non-Complier Universe:	No
Unaddressed Significant Non-Complier Universe:	No
Addressed Significant Non-Complier Universe:	No
Significant Non-Complier With a Compliance Schedule Universe:	No
Financial Assurance Required:	Not reported
Handler Date of Last Change:	2018-05-07 13:38:17.0
Recognized Trader-Importer:	No
Recognized Trader-Exporter:	No
Importer of Spent Lead Acid Batteries:	No
Exporter of Spent Lead Acid Batteries:	No
Recycler Activity Without Storage:	No
Manifest Broker:	No
Sub-Part P Indicator:	No

Handler - Owner Operator:

Owner/Operator Indicator:	Owner
Owner/Operator Name:	SEGLIN, MICHAEL
Legal Status:	Private
Date Became Current:	1997-10-22 00:00:00.
Date Ended Current:	Not reported
Owner/Operator Address:	826 3RD AVE S
Owner/Operator City,State,Zip:	KENT, WA 98032
Owner/Operator Telephone:	253-850-8880
Owner/Operator Telephone Ext:	Not reported
Owner/Operator Fax:	Not reported
Owner/Operator Email:	Not reported

Owner/Operator Indicator:	Owner
Owner/Operator Name:	SEGLIN, MICHAEL
Legal Status:	Private
Date Became Current:	1997-10-22 00:00:00.
Date Ended Current:	Not reported
Owner/Operator Address:	826 3RD AVE S
Owner/Operator City,State,Zip:	KENT, WA 98032
Owner/Operator Telephone:	253-850-8880
Owner/Operator Telephone Ext:	Not reported
Owner/Operator Fax:	Not reported
Owner/Operator Email:	Not reported

Owner/Operator Indicator:	Operator
---------------------------	----------

Map ID
Direction
Distance
Elevation

MAP FINDINGS

Site

Database(s)

EDR ID Number
EPA ID Number

FRESH PRODUCTS (Continued)

1001226372

Owner/Operator Name: SEGLIN, MICHAEL
Legal Status: Private
Date Became Current: Not reported
Date Ended Current: Not reported
Owner/Operator Address: 826 3RD AVE S
Owner/Operator City,State,Zip: KENT, WA 98032
Owner/Operator Telephone: 253-850-8880
Owner/Operator Telephone Ext: Not reported
Owner/Operator Fax: Not reported
Owner/Operator Email: Not reported

Owner/Operator Indicator: Operator
Owner/Operator Name: SEGLIN, MICHAEL
Legal Status: Private
Date Became Current: Not reported
Date Ended Current: Not reported
Owner/Operator Address: 826 3RD AVE S
Owner/Operator City,State,Zip: KENT, WA 98032
Owner/Operator Telephone: 253-850-8880
Owner/Operator Telephone Ext: Not reported
Owner/Operator Fax: Not reported
Owner/Operator Email: Not reported

Owner/Operator Indicator: Owner
Owner/Operator Name: LYNCH LAND CO LTD PARTNERSHIP
Legal Status: Private
Date Became Current: Not reported
Date Ended Current: Not reported
Owner/Operator Address: 13108 MUIR DR NW
Owner/Operator City,State,Zip: GIG HARBOR, WA 98332
Owner/Operator Telephone: 253-851-2401
Owner/Operator Telephone Ext: Not reported
Owner/Operator Fax: Not reported
Owner/Operator Email: Not reported

Owner/Operator Indicator: Operator
Owner/Operator Name: SEGLIN, MICHAEL
Legal Status: Private
Date Became Current: Not reported
Date Ended Current: Not reported
Owner/Operator Address: 826 3RD AVE S
Owner/Operator City,State,Zip: KENT, WA 98032
Owner/Operator Telephone: 253-850-8880
Owner/Operator Telephone Ext: Not reported
Owner/Operator Fax: Not reported
Owner/Operator Email: Not reported

Owner/Operator Indicator: Owner
Owner/Operator Name: LYNCH LAND CO LTD PARTNERSHIP
Legal Status: Private
Date Became Current: Not reported
Date Ended Current: Not reported
Owner/Operator Address: 13108 MUIR DR NW
Owner/Operator City,State,Zip: GIG HARBOR, WA 98332
Owner/Operator Telephone: 253-851-2401
Owner/Operator Telephone Ext: Not reported
Owner/Operator Fax: Not reported

Map ID
Direction
Distance
Elevation

MAP FINDINGS

Site

Database(s)

EDR ID Number
EPA ID Number

FRESH PRODUCTS (Continued)

1001226372

Owner/Operator Email:	Not reported
Owner/Operator Indicator:	Owner
Owner/Operator Name:	LYNCH LAND CO LTD PARTNERSHIP
Legal Status:	Private
Date Became Current:	Not reported
Date Ended Current:	Not reported
Owner/Operator Address:	13108 MUIR DR NW
Owner/Operator City,State,Zip:	GIG HARBOR, WA 98332
Owner/Operator Telephone:	253-851-2401
Owner/Operator Telephone Ext:	Not reported
Owner/Operator Fax:	Not reported
Owner/Operator Email:	Not reported

Historic Generators:

Receive Date:	1998-12-31 00:00:00.0
Handler Name:	FRESH PRODUCTS
Federal Waste Generator Description:	Not a generator, verified
State District Owner:	WA
Large Quantity Handler of Universal Waste:	No
Recognized Trader Importer:	No
Recognized Trader Exporter:	No
Spent Lead Acid Battery Importer:	No
Spent Lead Acid Battery Exporter:	No
Current Record:	No
Non Storage Recycler Activity:	Not reported
Electronic Manifest Broker:	Not reported

Receive Date:	1998-12-31 00:00:00.0
Handler Name:	FRESH PRODUCTS
Federal Waste Generator Description:	Not a generator, verified
State District Owner:	WA
Large Quantity Handler of Universal Waste:	No
Recognized Trader Importer:	No
Recognized Trader Exporter:	No
Spent Lead Acid Battery Importer:	No
Spent Lead Acid Battery Exporter:	No
Current Record:	Yes
Non Storage Recycler Activity:	Not reported
Electronic Manifest Broker:	Not reported

Receive Date:	1997-10-22 00:00:00.0
Handler Name:	FRESH PRODUCTS
Federal Waste Generator Description:	Conditionally Exempt Small Quantity Generator
State District Owner:	WA
Large Quantity Handler of Universal Waste:	No
Recognized Trader Importer:	No
Recognized Trader Exporter:	No
Spent Lead Acid Battery Importer:	No
Spent Lead Acid Battery Exporter:	No
Current Record:	No
Non Storage Recycler Activity:	Not reported
Electronic Manifest Broker:	Not reported

List of NAICS Codes and Descriptions:

NAICS Code:	33711
-------------	-------

Map ID
Direction
Distance
Elevation

MAP FINDINGS

Site

Database(s)

EDR ID Number
EPA ID Number

FRESH PRODUCTS (Continued)

1001226372

NAICS Description: WOOD KITCHEN CABINET AND COUNTERTOP MANUFACTURING

NAICS Code: Not reported

NAICS Description: Not reported

Facility Has Received Notices of Violations:

Violations: No Violations Found

Evaluation Action Summary:

Evaluations: No Evaluations Found

FINDS:

Registry ID: 110006460659

Click Here:

Environmental Interest/Information System:

RCRAInfo is a national information system that supports the Resource Conservation and Recovery Act (RCRA) program through the tracking of events and activities related to facilities that generate, transport, and treat, store, or dispose of hazardous waste. RCRAInfo allows RCRA program staff to track the notification, permit, compliance, and corrective action activities required under RCRA.

[Click this hyperlink](#) while viewing on your computer to access additional FINDS: detail in the EDR Site Report.

ECHO:

Envid: 1001226372
Registry ID: 110006460659
DFR URL: <http://echo.epa.gov/detailed-facility-report?fid=110006460659>
Name: FRESH PRODUCTS
Address: 826 3RD AVE S
City,State,Zip: KENT, WA 98032

L41
NNE
1/8-1/4
0.234 mi.
1237 ft.

PACIFIC RETAIL INTERIORS INC
822 3RD AVE S
KENT, WA 98032

RCRA NonGen / NLR
FINDS
ECHO

1000838362
WAD988511358

Site 2 of 6 in cluster L

Relative:
Higher
Actual:
38 ft.

RCRA NonGen / NLR:
Date Form Received by Agency: 1997-04-14 00:00:00.0
Handler Name: PACIFIC RETAIL INTERIORS INC
Handler Address: 822 3RD AVE S
Handler City,State,Zip: KENT, WA 98032
EPA ID: WAD988511358
Contact Name: PACIFIC RETAIL PACIFIC RETAIL
Contact Address: 507 N LEVEE RD
Contact City,State,Zip: PUYALLUP, WA 98371-0000
Contact Telephone: 360-445-9000
Contact Fax: 000-000-0000
Contact Email: Not reported
Contact Title: Not reported
EPA Region: 10
Land Type: Private

Map ID
Direction
Distance
Elevation

MAP FINDINGS

Site

Database(s)

EDR ID Number
EPA ID Number

PACIFIC RETAIL INTERIORS INC (Continued)

1000838362

Federal Waste Generator Description:	Not a generator, verified
Non-Notifier:	Not reported
Biennial Report Cycle:	Not reported
Accessibility:	Not reported
Active Site Indicator:	Not reported
State District Owner:	WA
State District:	NWRO
Mailing Address:	507 N LEVEE RD
Mailing City,State,Zip:	PUYALLUP, WA 98371-0000
Owner Name:	PACIFIC RETAIL P
Owner Type:	Private
Operator Name:	ROBERT G
Operator Type:	Private
Short-Term Generator Activity:	No
Importer Activity:	No
Mixed Waste Generator:	No
Transporter Activity:	No
Transfer Facility Activity:	No
Recycler Activity with Storage:	No
Small Quantity On-Site Burner Exemption:	No
Smelting Melting and Refining Furnace Exemption:	No
Underground Injection Control:	No
Off-Site Waste Receipt:	No
Universal Waste Indicator:	No
Universal Waste Destination Facility:	No
Federal Universal Waste:	No
Active Site Fed-Reg Treatment Storage and Disposal Facility:	Not reported
Active Site Converter Treatment storage and Disposal Facility:	Not reported
Active Site State-Reg Treatment Storage and Disposal Facility:	Not reported
Active Site State-Reg Handler:	---
Federal Facility Indicator:	Not reported
Hazardous Secondary Material Indicator:	NN
Sub-Part K Indicator:	Not reported
Commercial TSD Indicator:	No
Treatment Storage and Disposal Type:	Not reported
2018 GPRA Permit Baseline:	Not on the Baseline
2018 GPRA Renewals Baseline:	Not on the Baseline
Permit Renewals Workload Universe:	Not reported
Permit Workload Universe:	Not reported
Permit Progress Universe:	Not reported
Post-Closure Workload Universe:	Not reported
Closure Workload Universe:	Not reported
202 GPRA Corrective Action Baseline:	No
Corrective Action Workload Universe:	No
Subject to Corrective Action Universe:	No
Non-TSDFs Where RCRA CA has Been Imposed Universe:	No
TSDFs Potentially Subject to CA Under 3004 (u)/(v) Universe:	No
TSDFs Only Subject to CA under Discretionary Auth Universe:	No
Corrective Action Priority Ranking:	No NCAPS ranking
Environmental Control Indicator:	No
Institutional Control Indicator:	No
Human Exposure Controls Indicator:	N/A
Groundwater Controls Indicator:	N/A
Operating TSDF Universe:	Not reported
Full Enforcement Universe:	Not reported
Significant Non-Complier Universe:	No
Unaddressed Significant Non-Complier Universe:	No

Map ID
Direction
Distance
Elevation

MAP FINDINGS

Site

Database(s)

EDR ID Number
EPA ID Number

PACIFIC RETAIL INTERIORS INC (Continued)

1000838362

Addressed Significant Non-Complier Universe:	No
Significant Non-Complier With a Compliance Schedule Universe:	No
Financial Assurance Required:	Not reported
Handler Date of Last Change:	2012-02-16 19:21:36.0
Recognized Trader-Importer:	No
Recognized Trader-Exporter:	No
Importer of Spent Lead Acid Batteries:	No
Exporter of Spent Lead Acid Batteries:	No
Recycler Activity Without Storage:	Not reported
Manifest Broker:	Not reported
Sub-Part P Indicator:	No

Hazardous Waste Summary:

Waste Code:	D001
Waste Description:	IGNITABLE WASTE

Waste Code:	F002
Waste Description:	THE FOLLOWING SPENT HALOGENATED SOLVENTS: TETRACHLOROETHYLENE, METHYLENE CHLORIDE, TRICHLOROETHYLENE, 1,1,1-TRICHLOROETHANE, CHLOROBENZENE, 1,1,2-TRICHLORO-1,2,2-TRIFLUOROETHANE, ORTHO-DICHLOROBENZENE, TRICHLOROFLUOROMETHANE, AND 1,1,2, TRICHLOROETHANE; ALL SPENT SOLVENT MIXTURES/BLENDS CONTAINING, BEFORE USE, A TOTAL OF TEN PERCENT OR MORE (BY VOLUME) OF ONE OR MORE OF THE ABOVE HALOGENATED SOLVENTS OR THOSE SOLVENTS LISTED IN F001, F004, AND F005; AND STILL BOTTOMS FROM THE RECOVERY OF THESE SPENT SOLVENTS AND SPENT SOLVENT MIXTURES.

Waste Code:	F003
Waste Description:	THE FOLLOWING SPENT NONHALOGENATED SOLVENTS: XYLENE, ACETONE, ETHYL ACETATE, ETHYL BENZENE, ETHYL ETHER, METHYL ISOBUTYL KETONE, N-BUTYL ALCOHOL, CYCLOHEXANONE, AND METHANOL; ALL SPENT SOLVENT MIXTURES/BLENDS CONTAINING, BEFORE USE, ONLY THE ABOVE SPENT NONHALOGENATED SOLVENTS; AND ALL SPENT SOLVENT MIXTURES/BLENDS CONTAINING, BEFORE USE, ONE OR MORE OF THE ABOVE NONHALOGENATED SOLVENTS, AND A TOTAL OF TEN PERCENT OR MORE (BY VOLUME) OF ONE OR MORE OF THOSE SOLVENTS LISTED IN F001, F002, F004, AND F005; AND STILL BOTTOMS FROM THE RECOVERY OF THESE SPENT SOLVENTS AND SPENT SOLVENT MIXTURES.

Waste Code:	F005
Waste Description:	THE FOLLOWING SPENT NONHALOGENATED SOLVENTS: TOLUENE, METHYL ETHYL KETONE, CARBON DISULFIDE, ISOBUTANOL, PYRIDINE, BENZENE, 2-ETHOXYETHANOL, AND 2-NITROPROPANE; ALL SPENT SOLVENT MIXTURES/BLENDS CONTAINING, BEFORE USE, A TOTAL OF TEN PERCENT OR MORE (BY VOLUME) OF ONE OR MORE OF THE ABOVE NONHALOGENATED SOLVENTS OR THOSE SOLVENTS LISTED IN F001, F002, OR F004; AND STILL BOTTOMS FROM THE RECOVERY OF THESE SPENT SOLVENTS AND SPENT SOLVENT MIXTURES.

Handler - Owner Operator:

Owner/Operator Indicator:	Owner
Owner/Operator Name:	PACIFIC RETAIL INTERIORS INC
Legal Status:	Private
Date Became Current:	Not reported
Date Ended Current:	Not reported
Owner/Operator Address:	822 3RD AVE S

Map ID
Direction
Distance
Elevation

MAP FINDINGS

Site

Database(s)

EDR ID Number
EPA ID Number

PACIFIC RETAIL INTERIORS INC (Continued)

1000838362

Owner/Operator City,State,Zip:	KENT, WA 98032
Owner/Operator Telephone:	000-000-0000
Owner/Operator Telephone Ext:	Not reported
Owner/Operator Fax:	Not reported
Owner/Operator Email:	Not reported
Owner/Operator Indicator:	Operator
Owner/Operator Name:	PACIFIC RETAIL INTERIORS INC
Legal Status:	Private
Date Became Current:	Not reported
Date Ended Current:	Not reported
Owner/Operator Address:	822 3RD AVE S
Owner/Operator City,State,Zip:	KENT, WA 98032
Owner/Operator Telephone:	000-000-0000
Owner/Operator Telephone Ext:	Not reported
Owner/Operator Fax:	Not reported
Owner/Operator Email:	Not reported
Owner/Operator Indicator:	Owner
Owner/Operator Name:	PACIFIC RETAIL INTERIORS INC
Legal Status:	Private
Date Became Current:	Not reported
Date Ended Current:	Not reported
Owner/Operator Address:	822 3RD AVE S
Owner/Operator City,State,Zip:	KENT, WA 98032
Owner/Operator Telephone:	000-000-0000
Owner/Operator Telephone Ext:	Not reported
Owner/Operator Fax:	Not reported
Owner/Operator Email:	Not reported
Owner/Operator Indicator:	Operator
Owner/Operator Name:	GAUTHIER, ROBERT
Legal Status:	Private
Date Became Current:	Not reported
Date Ended Current:	Not reported
Owner/Operator Address:	507 N LEVEE RD
Owner/Operator City,State,Zip:	PUYALLUP, WA 98371
Owner/Operator Telephone:	360-445-9000
Owner/Operator Telephone Ext:	Not reported
Owner/Operator Fax:	Not reported
Owner/Operator Email:	Not reported
Owner/Operator Indicator:	Owner
Owner/Operator Name:	PACIFIC RETAIL INTERIORS INC
Legal Status:	Private
Date Became Current:	Not reported
Date Ended Current:	Not reported
Owner/Operator Address:	822 3RD AVE S
Owner/Operator City,State,Zip:	KENT, WA 98032
Owner/Operator Telephone:	000-000-0000
Owner/Operator Telephone Ext:	Not reported
Owner/Operator Fax:	Not reported
Owner/Operator Email:	Not reported
Owner/Operator Indicator:	Owner
Owner/Operator Name:	PACIFIC RETAIL INTERIORS INC
Legal Status:	Private

Map ID
Direction
Distance
Elevation

MAP FINDINGS

Site

Database(s)

EDR ID Number
EPA ID Number

PACIFIC RETAIL INTERIORS INC (Continued)

1000838362

Date Became Current:	Not reported
Date Ended Current:	Not reported
Owner/Operator Address:	822 3RD AVE S
Owner/Operator City,State,Zip:	KENT, WA 98032
Owner/Operator Telephone:	000-000-0000
Owner/Operator Telephone Ext:	Not reported
Owner/Operator Fax:	Not reported
Owner/Operator Email:	Not reported
Owner/Operator Indicator:	Owner
Owner/Operator Name:	LYNCH, JACK
Legal Status:	Private
Date Became Current:	Not reported
Date Ended Current:	Not reported
Owner/Operator Address:	13108 MUIR DR NW
Owner/Operator City,State,Zip:	GIG HARBOR, WA 98332-8897
Owner/Operator Telephone:	253-851-2401
Owner/Operator Telephone Ext:	Not reported
Owner/Operator Fax:	Not reported
Owner/Operator Email:	Not reported
Owner/Operator Indicator:	Operator
Owner/Operator Name:	SEE PAPER COPY
Legal Status:	Private
Date Became Current:	Not reported
Date Ended Current:	Not reported
Owner/Operator Address:	822 3RD AVE S
Owner/Operator City,State,Zip:	KENT, WA 98032
Owner/Operator Telephone:	000-000-0000
Owner/Operator Telephone Ext:	Not reported
Owner/Operator Fax:	Not reported
Owner/Operator Email:	Not reported
Owner/Operator Indicator:	Operator
Owner/Operator Name:	ROBERT G
Legal Status:	Private
Date Became Current:	1997-04-25 00:00:00.
Date Ended Current:	Not reported
Owner/Operator Address:	507 N LEVEE RD
Owner/Operator City,State,Zip:	PUYALLUP, WA 98371-0000
Owner/Operator Telephone:	360-445-9000
Owner/Operator Telephone Ext:	Not reported
Owner/Operator Fax:	Not reported
Owner/Operator Email:	Not reported
Owner/Operator Indicator:	Owner
Owner/Operator Name:	LYNCH, JACK
Legal Status:	Private
Date Became Current:	Not reported
Date Ended Current:	Not reported
Owner/Operator Address:	13108 MUIR DR NW
Owner/Operator City,State,Zip:	GIG HARBOR, WA 98332
Owner/Operator Telephone:	253-851-2401
Owner/Operator Telephone Ext:	Not reported
Owner/Operator Fax:	Not reported
Owner/Operator Email:	Not reported

Map ID
Direction
Distance
Elevation

MAP FINDINGS

Site

Database(s)

EDR ID Number
EPA ID Number

PACIFIC RETAIL INTERIORS INC (Continued)

1000838362

Owner/Operator Indicator:	Owner
Owner/Operator Name:	PACIFIC RETAIL INTERIORS INC
Legal Status:	Private
Date Became Current:	Not reported
Date Ended Current:	Not reported
Owner/Operator Address:	822 3RD AVE S
Owner/Operator City,State,Zip:	KENT, WA 98032
Owner/Operator Telephone:	000-000-0000
Owner/Operator Telephone Ext:	Not reported
Owner/Operator Fax:	Not reported
Owner/Operator Email:	Not reported
Owner/Operator Indicator:	Owner
Owner/Operator Name:	PACIFIC RETAIL INTERIORS INC
Legal Status:	Private
Date Became Current:	Not reported
Date Ended Current:	Not reported
Owner/Operator Address:	822 3RD AVE S
Owner/Operator City,State,Zip:	KENT, WA 98032
Owner/Operator Telephone:	000-000-0000
Owner/Operator Telephone Ext:	Not reported
Owner/Operator Fax:	Not reported
Owner/Operator Email:	Not reported
Owner/Operator Indicator:	Owner
Owner/Operator Name:	LYNCH, JACK
Legal Status:	Private
Date Became Current:	Not reported
Date Ended Current:	Not reported
Owner/Operator Address:	13108 MUIR DR NW
Owner/Operator City,State,Zip:	GIG HARBOR, WA 98332
Owner/Operator Telephone:	253-851-2401
Owner/Operator Telephone Ext:	Not reported
Owner/Operator Fax:	Not reported
Owner/Operator Email:	Not reported
Owner/Operator Indicator:	Owner
Owner/Operator Name:	PACIFIC RETAIL INTERIORS INC
Legal Status:	Private
Date Became Current:	Not reported
Date Ended Current:	Not reported
Owner/Operator Address:	822 3RD AVE S
Owner/Operator City,State,Zip:	KENT, WA 98032
Owner/Operator Telephone:	000-000-0000
Owner/Operator Telephone Ext:	Not reported
Owner/Operator Fax:	Not reported
Owner/Operator Email:	Not reported
Owner/Operator Indicator:	Owner
Owner/Operator Name:	LYNCH, JACK
Legal Status:	Private
Date Became Current:	Not reported
Date Ended Current:	Not reported
Owner/Operator Address:	13108 MUIR DR NW
Owner/Operator City,State,Zip:	GIG HARBOR, WA 98332
Owner/Operator Telephone:	253-851-2401
Owner/Operator Telephone Ext:	Not reported

Map ID
Direction
Distance
Elevation

MAP FINDINGS

Site

Database(s)

EDR ID Number
EPA ID Number

PACIFIC RETAIL INTERIORS INC (Continued)

1000838362

Owner/Operator Fax:	Not reported
Owner/Operator Email:	Not reported
Owner/Operator Indicator:	Operator
Owner/Operator Name:	PACIFIC RETAIL INTERIORS INC
Legal Status:	Private
Date Became Current:	Not reported
Date Ended Current:	Not reported
Owner/Operator Address:	822 3RD AVE S
Owner/Operator City,State,Zip:	KENT, WA 98032
Owner/Operator Telephone:	000-000-0000
Owner/Operator Telephone Ext:	Not reported
Owner/Operator Fax:	Not reported
Owner/Operator Email:	Not reported
Owner/Operator Indicator:	Operator
Owner/Operator Name:	YATES, MARGARET L
Legal Status:	Private
Date Became Current:	Not reported
Date Ended Current:	Not reported
Owner/Operator Address:	822 3RD AVE S
Owner/Operator City,State,Zip:	KENT, WA 98032
Owner/Operator Telephone:	253-922-5560
Owner/Operator Telephone Ext:	Not reported
Owner/Operator Fax:	Not reported
Owner/Operator Email:	Not reported
Owner/Operator Indicator:	Operator
Owner/Operator Name:	PACIFIC RETAIL INTERIORS INC
Legal Status:	Private
Date Became Current:	Not reported
Date Ended Current:	Not reported
Owner/Operator Address:	822 3RD AVE S
Owner/Operator City,State,Zip:	KENT, WA 98032
Owner/Operator Telephone:	000-000-0000
Owner/Operator Telephone Ext:	Not reported
Owner/Operator Fax:	Not reported
Owner/Operator Email:	Not reported
Owner/Operator Indicator:	Operator
Owner/Operator Name:	YATES, MARGARET L
Legal Status:	Private
Date Became Current:	Not reported
Date Ended Current:	Not reported
Owner/Operator Address:	822 3RD AVE S
Owner/Operator City,State,Zip:	KENT, WA 98032
Owner/Operator Telephone:	253-922-5560
Owner/Operator Telephone Ext:	Not reported
Owner/Operator Fax:	Not reported
Owner/Operator Email:	Not reported
Owner/Operator Indicator:	Owner
Owner/Operator Name:	PACIFIC RETAIL INTERIORS INC
Legal Status:	Private
Date Became Current:	1997-04-25 00:00:00.
Date Ended Current:	Not reported
Owner/Operator Address:	507 N LEVEE RD

Map ID
Direction
Distance
Elevation

MAP FINDINGS

Site

Database(s)

EDR ID Number
EPA ID Number

PACIFIC RETAIL INTERIORS INC (Continued)

1000838362

Owner/Operator City,State,Zip:	PUYALLUP, WA 98371
Owner/Operator Telephone:	360-445-9000
Owner/Operator Telephone Ext:	Not reported
Owner/Operator Fax:	Not reported
Owner/Operator Email:	Not reported
Owner/Operator Indicator:	Owner
Owner/Operator Name:	PACIFIC RETAIL P
Legal Status:	Private
Date Became Current:	1997-04-25 00:00:00.
Date Ended Current:	Not reported
Owner/Operator Address:	507 N LEVEE RD
Owner/Operator City,State,Zip:	PUYALLUP, WA 98371-0000
Owner/Operator Telephone:	360-445-9000
Owner/Operator Telephone Ext:	Not reported
Owner/Operator Fax:	Not reported
Owner/Operator Email:	Not reported
Owner/Operator Indicator:	Owner
Owner/Operator Name:	PACIFIC RETAIL INTERIORS INC
Legal Status:	Private
Date Became Current:	Not reported
Date Ended Current:	Not reported
Owner/Operator Address:	822 3RD AVE S
Owner/Operator City,State,Zip:	KENT, WA 98032
Owner/Operator Telephone:	000-000-0000
Owner/Operator Telephone Ext:	Not reported
Owner/Operator Fax:	Not reported
Owner/Operator Email:	Not reported

Historic Generators:

Receive Date:	1996-11-14 00:00:00.0
Handler Name:	PACIFIC RETAIL INTERIORS INC
Federal Waste Generator Description:	Not a generator, verified
State District Owner:	WA
Large Quantity Handler of Universal Waste:	No
Recognized Trader Importer:	No
Recognized Trader Exporter:	No
Spent Lead Acid Battery Importer:	No
Spent Lead Acid Battery Exporter:	No
Current Record:	No
Non Storage Recycler Activity:	Not reported
Electronic Manifest Broker:	Not reported

Receive Date:	1997-04-14 00:00:00.0
Handler Name:	PACIFIC RETAIL INTERIORS INC
Federal Waste Generator Description:	Not a generator, verified
State District Owner:	WA
Large Quantity Handler of Universal Waste:	No
Recognized Trader Importer:	No
Recognized Trader Exporter:	No
Spent Lead Acid Battery Importer:	No
Spent Lead Acid Battery Exporter:	No
Current Record:	Yes
Non Storage Recycler Activity:	Not reported
Electronic Manifest Broker:	Not reported

Map ID
Direction
Distance
Elevation

MAP FINDINGS

Site

Database(s)

EDR ID Number
EPA ID Number

PACIFIC RETAIL INTERIORS INC (Continued)

1000838362

Receive Date: 1996-11-15 00:00:00.0
Handler Name: PACIFIC RETAIL INTERIORS INC
Federal Waste Generator Description: Not a generator, verified
State District Owner: WA
Large Quantity Handler of Universal Waste: No
Recognized Trader Importer: No
Recognized Trader Exporter: No
Spent Lead Acid Battery Importer: No
Spent Lead Acid Battery Exporter: No
Current Record: No
Non Storage Recycler Activity: Not reported
Electronic Manifest Broker: Not reported

Receive Date: 1993-12-31 00:00:00.0
Handler Name: PACIFIC RETAIL INTERIORS INC
Federal Waste Generator Description: Conditionally Exempt Small Quantity Generator
State District Owner: WA
Large Quantity Handler of Universal Waste: No
Recognized Trader Importer: No
Recognized Trader Exporter: No
Spent Lead Acid Battery Importer: No
Spent Lead Acid Battery Exporter: No
Current Record: No
Non Storage Recycler Activity: Not reported
Electronic Manifest Broker: Not reported

Receive Date: 1995-01-01 00:00:00.0
Handler Name: PACIFIC RETAIL INTERIORS INC
Federal Waste Generator Description: Not a generator, verified
State District Owner: WA
Large Quantity Handler of Universal Waste: No
Recognized Trader Importer: No
Recognized Trader Exporter: No
Spent Lead Acid Battery Importer: No
Spent Lead Acid Battery Exporter: No
Current Record: No
Non Storage Recycler Activity: Not reported
Electronic Manifest Broker: Not reported

Receive Date: 1996-03-01 00:00:00.0
Handler Name: PACIFIC RETAIL INTERIORS INC
Federal Waste Generator Description: Small Quantity Generator
State District Owner: WA
Large Quantity Handler of Universal Waste: No
Recognized Trader Importer: No
Recognized Trader Exporter: No
Spent Lead Acid Battery Importer: No
Spent Lead Acid Battery Exporter: No
Current Record: No
Non Storage Recycler Activity: Not reported
Electronic Manifest Broker: Not reported

Receive Date: 1996-11-14 00:00:00.0
Handler Name: PACIFIC RETAIL INTERIORS INC
Federal Waste Generator Description: Small Quantity Generator
State District Owner: WA
Large Quantity Handler of Universal Waste: No

Map ID
Direction
Distance
Elevation

MAP FINDINGS

Site

Database(s)

EDR ID Number
EPA ID Number

PACIFIC RETAIL INTERIORS INC (Continued)

1000838362

Recognized Trader Importer: No
Recognized Trader Exporter: No
Spent Lead Acid Battery Importer: No
Spent Lead Acid Battery Exporter: No
Current Record: No
Non Storage Recycler Activity: Not reported
Electronic Manifest Broker: Not reported

Receive Date: 1997-04-14 00:00:00.0
Handler Name: PACIFIC RETAIL INTERIORS INC
Federal Waste Generator Description: Small Quantity Generator
State District Owner: WA
Large Quantity Handler of Universal Waste: No
Recognized Trader Importer: No
Recognized Trader Exporter: No
Spent Lead Acid Battery Importer: No
Spent Lead Acid Battery Exporter: No
Current Record: No
Non Storage Recycler Activity: Not reported
Electronic Manifest Broker: Not reported

List of NAICS Codes and Descriptions:

NAICS Code: 337215
NAICS Description: SHOWCASE, PARTITION, SHELVING, AND LOCKER MANUFACTURING

Facility Has Received Notices of Violations:

Violations: No Violations Found

Evaluation Action Summary:

Evaluations: No Evaluations Found

FINDS:

Registry ID: 110005378910

Click Here:

Environmental Interest/Information System:

Washington Facility / Site Identification System (WA-FSIS) provides a means to query and display data maintained by the Washington Department of Ecology. This system contains key information for each facility/site that is currently, or has been, of interest to the Air Quality, Dam Safety, Hazardous Waste, Toxics Cleanup, and Water Quality Programs.
RCRAInfo is a national information system that supports the Resource Conservation and Recovery Act (RCRA) program through the tracking of events and activities related to facilities that generate, transport, and treat, store, or dispose of hazardous waste. RCRAInfo allows RCRA program staff to track the notification, permit, compliance, and corrective action activities required under RCRA.

[Click this hyperlink](#) while viewing on your computer to access additional FINDS: detail in the EDR Site Report.

ECHO:

Envid: 1000838362

Map ID
Direction
Distance
Elevation

MAP FINDINGS

Site

Database(s)

EDR ID Number
EPA ID Number

PACIFIC RETAIL INTERIORS INC (Continued)

1000838362

Registry ID: 110005378910
DFR URL: <http://echo.epa.gov/detailed-facility-report?fid=110005378910>
Name: QUANTUM PANELS
Address: 822 3RD AVE S
City,State,Zip: KENT, WA 98032

L42
NNE
1/8-1/4
0.234 mi.
1237 ft.

QUANTUM PANELS
822 3RD AVE S
KENT, WA 98032

WA ALLSITES **S109556035**
N/A

Site 3 of 6 in cluster L

Relative:
Higher
Actual:
38 ft.

ALLSITES:

Name: QUANTUM PANELS
Facility Id: 95224117

Interaction: 74000
Interaction 1: I
Interaction 2: HWG
Ecology Program: HAZWASTE
Program Data: TURBOWASTE
Facility Alt.: Not reported
Program ID: WAD988511358
Date Interaction: 1992-08-28 00:00:00
Date Interaction 3: Hazardous Waste Generator
Latitude: 47.375114384
Longitude: -122.236195177

Interaction: 74001
Interaction 1: A
Interaction 2: RSVP
Ecology Program: HAZWASTE
Program Data: RSVP
Facility Alt.: Not reported
Program ID: Not reported
Date Interaction: 2003-04-03 00:00:00
Date Interaction 3: Revised Site Visit Progra
Latitude: 47.375114384
Longitude: -122.236195177

43
WSW
1/8-1/4
0.236 mi.
1246 ft.

ABF FREIGHT SYSTEM KENT
7226 S 262ND ST
KENT, WA 98032

WA UST **1007265545**
WA ALLSITES **WAH000021222**
RCRA NonGen / NLR
WA MANIFEST
WA NPDES

Relative:
Lower
Actual:
33 ft.

UST:

Name: ABF FREIGHT SYSTEMS INC
Address: 7226 S 262ND ST
City: KENT
Zip: 98032
Facility ID: 55688238
Site Id: 101798
UBI: Not reported

Map ID
Direction
Distance
Elevation

MAP FINDINGS

Site

Database(s)

EDR ID Number
EPA ID Number

ABF FREIGHT SYSTEM KENT (Continued)

1007265545

Phone Number: Not reported
Decimal Latitude: 47.36704
Decimal Longitude: -122.24206

Tank Name: 1
Tag Number: A3866
Tank Status: Removed
Tank Status Date: 08/06/1996
Tank Install Date: 07/07/1992
Tank Closure Date: Not reported
Capacity Range: 10,000 to 19,999 Gallons
Tank Permit Expiration Date: Not reported
Tank Upgrade Date: 07/07/1992
Tank Spill Prevention: Spill Bucket/Spill Box
Tank Overfill Prevention: Automatic Shutoff (fill pipe)
Tank Material: Fiberglass Reinforced Plastic
Tank Construction: Double Wall Tank
Tank Tightness Test: Not reported
Tank Corrosion Protection: Corrosion Resistant
Tank Manifold: Not reported
Tank Release Detection: Automatic Tank Gauging
Tank SFC Type: Not reported
Pipe Material: Fiberglass
Pipe Construction: Single Wall Pipe
Pipe Primary Release Detection: Safe Suction (No Leak Detection)
Pipe Second Release Detection: Not reported
Pipe Corrosion Protection: Corrosion Resistant
Pipe Pumping System: Not reported
Responsible Unit: Northwest
Dispenser/Pump SFC Type: Not reported

ALLSITES:

Name: ABF FREIGHT SYSTEM KENT
Facility Id: 55688238

Interaction: 51669
Interaction 1: A
Interaction 2: UST
Ecology Program: TOXICS
Program Data: UST
Facility Alt.: Not reported
Program ID: 101798
Date Interaction: 1992-07-07 00:00:00
Date Interaction 3: Underground Storage Tank
Latitude: 47.367034384999997
Longitude: -122.24204517699999

Interaction: 51671
Interaction 1: I
Interaction 2: HWG
Ecology Program: HAZWASTE
Program Data: TURBOWASTE
Facility Alt.: Not reported
Program ID: WAH000021222
Date Interaction: 2003-07-15 00:00:00
Date Interaction 3: Hazardous Waste Generator

Map ID
Direction
Distance
Elevation

MAP FINDINGS

Site

Database(s)

EDR ID Number
EPA ID Number

ABF FREIGHT SYSTEM KENT (Continued)

1007265545

Latitude: 47.36703438499997
Longitude: -122.24204517699999

Interaction: 51672
Interaction 1: I
Interaction 2: HWOTHER
Ecology Program: HAZWASTE
Program Data: TURBOWASTE
Facility Alt.: Not reported
Program ID: WAH000021222
Date Interaction: 2006-12-31 00:00:00
Date Interaction 3: Haz Waste Management Acti
Latitude: 47.36703438499997
Longitude: -122.24204517699999

Interaction: 94750
Interaction 1: I
Interaction 2: HWOTHER
Ecology Program: HAZWASTE
Program Data: TURBOWASTE
Facility Alt.: ABF FREIGHT SYSTEM KENT
Program ID: WAH000021222
Date Interaction: 2010-11-12 00:00:00
Date Interaction 3: Haz Waste Management Acti
Latitude: 47.36703438499997
Longitude: -122.24204517699999

Interaction: 51673
Interaction 1: I
Interaction 2: HWG
Ecology Program: HAZWASTE
Program Data: TURBOWASTE
Facility Alt.: Not reported
Program ID: WAH000021222
Date Interaction: 2008-12-31 00:00:00
Date Interaction 3: Hazardous Waste Generator
Latitude: 47.36703438499997
Longitude: -122.24204517699999

Interaction: 108145
Interaction 1: I
Interaction 2: HWG
Ecology Program: HAZWASTE
Program Data: TURBOWASTE
Facility Alt.: ABF FREIGHT SYSTEM KENT
Program ID: WAH000021222
Date Interaction: 2013-12-31 00:00:00
Date Interaction 3: Hazardous Waste Generator
Latitude: 47.36703438499997
Longitude: -122.24204517699999

Interaction: 111892

Map ID
Direction
Distance
Elevation

MAP FINDINGS

Site

Database(s)

EDR ID Number
EPA ID Number

ABF FREIGHT SYSTEM KENT (Continued)

1007265545

Interaction 1: A
Interaction 2: HWOTHER
Ecology Program: HAZWASTE
Program Data: TURBOWASTE
Facility Alt.: ABF FREIGHT SYSTEM KENT
Program ID: WAH000021222
Date Interaction: 2014-12-31 00:00:00
Date Interaction 3: Haz Waste Management Acti
Latitude: 47.367034384999997
Longitude: -122.24204517699999

Interaction: 88122
Interaction 1: A
Interaction 2: ENFORFNL
Ecology Program: WATQUAL
Program Data: DMS
Facility Alt.: Not reported
Program ID: Not reported
Date Interaction: 2009-11-13 00:00:00
Date Interaction 3: Enforcement Final
Latitude: 47.367034384999997
Longitude: -122.24204517699999

Interaction: 82914
Interaction 1: A
Interaction 2: INDSWGP
Ecology Program: WATQUAL
Program Data: PARIS
Facility Alt.: ABF FREIGHT SYSTEM KENT
Program ID: WAR002549
Date Interaction: 1996-02-14 00:00:00
Date Interaction 3: Industrial SW GP
Latitude: 47.367034384999997
Longitude: -122.24204517699999

RCRA NonGen / NLR:

Date Form Received by Agency: 2020-05-19 00:00:00.0
Handler Name: ABF FREIGHT SYSTEM KENT
Handler Address: 7226 S 262ND ST
Handler City,State,Zip: KENT, WA 98032
EPA ID: WAH000021222
Contact Name: TYLER SHOOK
Contact Address: 3801 OLD GREENWOOD RD
Contact City,State,Zip: FT SMITH, AR 72903
Contact Telephone: 479-494-6673
Contact Fax: Not reported
Contact Email: TSHOOK@ABF.COM
Contact Title: Not reported
EPA Region: 10
Land Type: Private
Federal Waste Generator Description: Not a generator, verified
Non-Notifier: Not reported
Biennial Report Cycle: Not reported
Accessibility: Not reported

Map ID
Direction
Distance
Elevation

MAP FINDINGS

Site

Database(s)

EDR ID Number
EPA ID Number

ABF FREIGHT SYSTEM KENT (Continued)

1007265545

Active Site Indicator:	Not reported
State District Owner:	WA
State District:	NWRO
Mailing Address:	PO BOX 1268
Mailing City,State,Zip:	KENT, WA 98035
Owner Name:	ABF
Owner Type:	Private
Operator Name:	ABF
Operator Type:	Private
Short-Term Generator Activity:	No
Importer Activity:	No
Mixed Waste Generator:	No
Transporter Activity:	No
Transfer Facility Activity:	No
Recycler Activity with Storage:	No
Small Quantity On-Site Burner Exemption:	No
Smelting Melting and Refining Furnace Exemption:	No
Underground Injection Control:	No
Off-Site Waste Receipt:	No
Universal Waste Indicator:	No
Universal Waste Destination Facility:	No
Federal Universal Waste:	No
Active Site Fed-Reg Treatment Storage and Disposal Facility:	Not reported
Active Site Converter Treatment storage and Disposal Facility:	Not reported
Active Site State-Reg Treatment Storage and Disposal Facility:	Not reported
Active Site State-Reg Handler:	---
Federal Facility Indicator:	Not reported
Hazardous Secondary Material Indicator:	N
Sub-Part K Indicator:	Not reported
Commercial TSD Indicator:	No
Treatment Storage and Disposal Type:	Not reported
2018 GPRA Permit Baseline:	Not on the Baseline
2018 GPRA Renewals Baseline:	Not on the Baseline
Permit Renewals Workload Universe:	Not reported
Permit Workload Universe:	Not reported
Permit Progress Universe:	Not reported
Post-Closure Workload Universe:	Not reported
Closure Workload Universe:	Not reported
202 GPRA Corrective Action Baseline:	No
Corrective Action Workload Universe:	No
Subject to Corrective Action Universe:	No
Non-TSDs Where RCRA CA has Been Imposed Universe:	No
TSDs Potentially Subject to CA Under 3004 (u)/(v) Universe:	No
TSDs Only Subject to CA under Discretionary Auth Universe:	No
Corrective Action Priority Ranking:	No NCAPS ranking
Environmental Control Indicator:	No
Institutional Control Indicator:	No
Human Exposure Controls Indicator:	N/A
Groundwater Controls Indicator:	N/A
Operating TSD Universe:	Not reported
Full Enforcement Universe:	Not reported
Significant Non-Complier Universe:	No
Unaddressed Significant Non-Complier Universe:	No
Addressed Significant Non-Complier Universe:	No
Significant Non-Complier With a Compliance Schedule Universe:	No
Financial Assurance Required:	Not reported
Handler Date of Last Change:	2020-09-23 11:45:38.0

Map ID
Direction
Distance
Elevation

MAP FINDINGS

Site

Database(s)

EDR ID Number
EPA ID Number

ABF FREIGHT SYSTEM KENT (Continued)

1007265545

Recognized Trader-Importer:	No
Recognized Trader-Exporter:	No
Importer of Spent Lead Acid Batteries:	No
Exporter of Spent Lead Acid Batteries:	No
Recycler Activity Without Storage:	No
Manifest Broker:	No
Sub-Part P Indicator:	No

Biennial: List of Years

Year: 2011

[Click Here for Biennial Reporting System Data:](#)

Year: 2009

[Click Here for Biennial Reporting System Data:](#)

Year: 2007

[Click Here for Biennial Reporting System Data:](#)

Year: 2005

[Click Here for Biennial Reporting System Data:](#)

Hazardous Waste Summary:

Waste Code:	D001
Waste Description:	IGNITABLE WASTE

Handler - Owner Operator:

Owner/Operator Indicator:	Owner
Owner/Operator Name:	TRANSPORT REALTY INC
Legal Status:	Private
Date Became Current:	Not reported
Date Ended Current:	Not reported
Owner/Operator Address:	PO BOX 10048
Owner/Operator City,State,Zip:	FT SMITH, AR 67901
Owner/Operator Telephone:	479-785-8702
Owner/Operator Telephone Ext:	Not reported
Owner/Operator Fax:	Not reported
Owner/Operator Email:	Not reported

Owner/Operator Indicator:	Owner
Owner/Operator Name:	ABF
Legal Status:	Private
Date Became Current:	2003-07-15 00:00:00.
Date Ended Current:	Not reported
Owner/Operator Address:	PO BOX 1268
Owner/Operator City,State,Zip:	KENT, WA 98035
Owner/Operator Telephone:	253-854-0330
Owner/Operator Telephone Ext:	Not reported
Owner/Operator Fax:	Not reported
Owner/Operator Email:	Not reported

Owner/Operator Indicator:	Operator
Owner/Operator Name:	ABF
Legal Status:	Private
Date Became Current:	Not reported
Date Ended Current:	Not reported

Map ID
Direction
Distance
Elevation

MAP FINDINGS

Site

Database(s)

EDR ID Number
EPA ID Number

ABF FREIGHT SYSTEM KENT (Continued)

1007265545

Owner/Operator Address: PO BOX 1268
Owner/Operator City,State,Zip: KENT, WA 98035
Owner/Operator Telephone: 253-854-0330
Owner/Operator Telephone Ext: Not reported
Owner/Operator Fax: Not reported
Owner/Operator Email: Not reported

Owner/Operator Indicator: Owner
Owner/Operator Name: ABF
Legal Status: Private
Date Became Current: 2003-07-15 00:00:00.
Date Ended Current: Not reported
Owner/Operator Address: PO BOX 1268
Owner/Operator City,State,Zip: KENT, WA 98035
Owner/Operator Telephone: 253-854-0330
Owner/Operator Telephone Ext: Not reported
Owner/Operator Fax: Not reported
Owner/Operator Email: Not reported

Owner/Operator Indicator: Operator
Owner/Operator Name: ABF
Legal Status: Private
Date Became Current: Not reported
Date Ended Current: Not reported
Owner/Operator Address: PO BOX 1268
Owner/Operator City,State,Zip: KENT, WA 98035
Owner/Operator Telephone: 253-854-0330
Owner/Operator Telephone Ext: Not reported
Owner/Operator Fax: Not reported
Owner/Operator Email: Not reported

Owner/Operator Indicator: Owner
Owner/Operator Name: ABF
Legal Status: Private
Date Became Current: 2003-07-15 00:00:00.
Date Ended Current: Not reported
Owner/Operator Address: 7226 S 262 STREET
Owner/Operator City,State,Zip: KENT, WA 98035
Owner/Operator Telephone: 253-854-0330
Owner/Operator Telephone Ext: Not reported
Owner/Operator Fax: Not reported
Owner/Operator Email: Not reported

Owner/Operator Indicator: Owner
Owner/Operator Name: ABF
Legal Status: Private
Date Became Current: 2003-07-15 00:00:00.
Date Ended Current: Not reported
Owner/Operator Address: 7226 S 262 STREET
Owner/Operator City,State,Zip: KENT, WA 98035
Owner/Operator Telephone: 253-854-0330
Owner/Operator Telephone Ext: Not reported
Owner/Operator Fax: Not reported
Owner/Operator Email: Not reported

Owner/Operator Indicator: Owner
Owner/Operator Name: TRANSPORT REALTY INC

Map ID
Direction
Distance
Elevation

MAP FINDINGS

Site

Database(s)

EDR ID Number
EPA ID Number

ABF FREIGHT SYSTEM KENT (Continued)

1007265545

Legal Status: Private
Date Became Current: Not reported
Date Ended Current: Not reported
Owner/Operator Address: PO BOX 10048
Owner/Operator City,State,Zip: FT SMITH, AR 67901
Owner/Operator Telephone: 479-785-8702
Owner/Operator Telephone Ext: Not reported
Owner/Operator Fax: Not reported
Owner/Operator Email: Not reported

Owner/Operator Indicator: Owner
Owner/Operator Name: ABF
Legal Status: Private
Date Became Current: 2003-07-15 00:00:00.
Date Ended Current: Not reported
Owner/Operator Address: 7226 S 262 STREET
Owner/Operator City,State,Zip: KENT, WA 98035
Owner/Operator Telephone: 253-854-0330
Owner/Operator Telephone Ext: Not reported
Owner/Operator Fax: Not reported
Owner/Operator Email: Not reported

Owner/Operator Indicator: Operator
Owner/Operator Name: ABF
Legal Status: Private
Date Became Current: Not reported
Date Ended Current: Not reported
Owner/Operator Address: 7226 S 262 STREET
Owner/Operator City,State,Zip: KENT, WA 98035
Owner/Operator Telephone: 253-854-0330
Owner/Operator Telephone Ext: Not reported
Owner/Operator Fax: Not reported
Owner/Operator Email: Not reported

Owner/Operator Indicator: Operator
Owner/Operator Name: ABF
Legal Status: Private
Date Became Current: 2003-07-15 00:00:00.
Date Ended Current: Not reported
Owner/Operator Address: 7226 S 262 STREET
Owner/Operator City,State,Zip: KENT, WA 98035
Owner/Operator Telephone: 253-854-0330
Owner/Operator Telephone Ext: Not reported
Owner/Operator Fax: Not reported
Owner/Operator Email: Not reported

Owner/Operator Indicator: Owner
Owner/Operator Name: TRANSPORT REALTY INC
Legal Status: Private
Date Became Current: Not reported
Date Ended Current: Not reported
Owner/Operator Address: PO BOX 10048
Owner/Operator City,State,Zip: FT SMITH, AR 67901
Owner/Operator Telephone: 479-785-8702
Owner/Operator Telephone Ext: Not reported
Owner/Operator Fax: Not reported
Owner/Operator Email: Not reported

Map ID
Direction
Distance
Elevation

MAP FINDINGS

Site

Database(s)

EDR ID Number
EPA ID Number

ABF FREIGHT SYSTEM KENT (Continued)

1007265545

Owner/Operator Indicator: Owner
Owner/Operator Name: TRANSPORT REALTY INC
Legal Status: Private
Date Became Current: Not reported
Date Ended Current: Not reported
Owner/Operator Address: PO BOX 10048
Owner/Operator City,State,Zip: FT SMITH, AR 67901
Owner/Operator Telephone: 479-785-8702
Owner/Operator Telephone Ext: Not reported
Owner/Operator Fax: Not reported
Owner/Operator Email: Not reported

Owner/Operator Indicator: Owner
Owner/Operator Name: ABF
Legal Status: Private
Date Became Current: 2003-07-15 00:00:00.
Date Ended Current: Not reported
Owner/Operator Address: 7226 S 262 STREET
Owner/Operator City,State,Zip: KENT, WA 98035
Owner/Operator Telephone: 253-854-0330
Owner/Operator Telephone Ext: Not reported
Owner/Operator Fax: Not reported
Owner/Operator Email: Not reported

Owner/Operator Indicator: Operator
Owner/Operator Name: ABF
Legal Status: Private
Date Became Current: Not reported
Date Ended Current: Not reported
Owner/Operator Address: 7226 S 262 STREET
Owner/Operator City,State,Zip: KENT, WA 98035
Owner/Operator Telephone: 253-854-0330
Owner/Operator Telephone Ext: Not reported
Owner/Operator Fax: Not reported
Owner/Operator Email: Not reported

Owner/Operator Indicator: Owner
Owner/Operator Name: TRANSPORT REALTY INC
Legal Status: Private
Date Became Current: Not reported
Date Ended Current: Not reported
Owner/Operator Address: PO BOX 10048
Owner/Operator City,State,Zip: FT SMITH, AR 67901
Owner/Operator Telephone: 479-785-8702
Owner/Operator Telephone Ext: Not reported
Owner/Operator Fax: Not reported
Owner/Operator Email: Not reported

Owner/Operator Indicator: Operator
Owner/Operator Name: ABF
Legal Status: Private
Date Became Current: Not reported
Date Ended Current: Not reported
Owner/Operator Address: 7226 S 262 STREET
Owner/Operator City,State,Zip: KENT, WA 98035
Owner/Operator Telephone: 253-854-0330
Owner/Operator Telephone Ext: Not reported

Map ID
Direction
Distance
Elevation

MAP FINDINGS

Site

Database(s)

EDR ID Number
EPA ID Number

ABF FREIGHT SYSTEM KENT (Continued)

1007265545

Owner/Operator Fax: Not reported
Owner/Operator Email: Not reported

Owner/Operator Indicator: Operator
Owner/Operator Name: ABF
Legal Status: Private
Date Became Current: Not reported
Date Ended Current: Not reported
Owner/Operator Address: 7226 S 262 STREET
Owner/Operator City,State,Zip: KENT, WA 98035
Owner/Operator Telephone: 253-854-0330
Owner/Operator Telephone Ext: Not reported
Owner/Operator Fax: Not reported
Owner/Operator Email: Not reported

Owner/Operator Indicator: Operator
Owner/Operator Name: ABF
Legal Status: Private
Date Became Current: Not reported
Date Ended Current: Not reported
Owner/Operator Address: 7226 S 262 STREET
Owner/Operator City,State,Zip: KENT, WA 98035
Owner/Operator Telephone: 253-854-0330
Owner/Operator Telephone Ext: Not reported
Owner/Operator Fax: Not reported
Owner/Operator Email: Not reported

Owner/Operator Indicator: Owner
Owner/Operator Name: ABF
Legal Status: Private
Date Became Current: 2003-07-15 00:00:00.
Date Ended Current: Not reported
Owner/Operator Address: 7226 S 262 STREET
Owner/Operator City,State,Zip: KENT, WA 98035
Owner/Operator Telephone: 253-854-0330
Owner/Operator Telephone Ext: Not reported
Owner/Operator Fax: Not reported
Owner/Operator Email: Not reported

Owner/Operator Indicator: Owner
Owner/Operator Name: TRANSPORT REALTY INC
Legal Status: Private
Date Became Current: 2017-12-31 00:00:00.
Date Ended Current: Not reported
Owner/Operator Address: PO BOX 10048
Owner/Operator City,State,Zip: FT SMITH, AR 67901
Owner/Operator Telephone: 479-785-8702
Owner/Operator Telephone Ext: Not reported
Owner/Operator Fax: Not reported
Owner/Operator Email: Not reported

Owner/Operator Indicator: Operator
Owner/Operator Name: ABF
Legal Status: Private
Date Became Current: 2003-07-15 00:00:00.
Date Ended Current: Not reported
Owner/Operator Address: PO BOX 1268

Map ID
Direction
Distance
Elevation

MAP FINDINGS

Site

Database(s)

EDR ID Number
EPA ID Number

ABF FREIGHT SYSTEM KENT (Continued)

1007265545

Owner/Operator City,State,Zip: KENT, WA 98035
Owner/Operator Telephone: Not reported
Owner/Operator Telephone Ext: Not reported
Owner/Operator Fax: Not reported
Owner/Operator Email: Not reported

Owner/Operator Indicator: Owner
Owner/Operator Name: ABF
Legal Status: Private
Date Became Current: 2003-07-15 00:00:00.
Date Ended Current: Not reported
Owner/Operator Address: 7226 S 262 STREET
Owner/Operator City,State,Zip: KENT, WA 98035
Owner/Operator Telephone: 253-854-0330
Owner/Operator Telephone Ext: Not reported
Owner/Operator Fax: Not reported
Owner/Operator Email: Not reported

Owner/Operator Indicator: Operator
Owner/Operator Name: ABF
Legal Status: Private
Date Became Current: 2003-07-15 00:00:00.
Date Ended Current: Not reported
Owner/Operator Address: 7226 S 262 STREET
Owner/Operator City,State,Zip: KENT, WA 98035
Owner/Operator Telephone: 253-854-0330
Owner/Operator Telephone Ext: Not reported
Owner/Operator Fax: Not reported
Owner/Operator Email: Not reported

Owner/Operator Indicator: Operator
Owner/Operator Name: ABF
Legal Status: Private
Date Became Current: Not reported
Date Ended Current: Not reported
Owner/Operator Address: 7226 S 262 STREET
Owner/Operator City,State,Zip: KENT, WA 98035
Owner/Operator Telephone: 253-854-0330
Owner/Operator Telephone Ext: Not reported
Owner/Operator Fax: Not reported
Owner/Operator Email: Not reported

Owner/Operator Indicator: Owner
Owner/Operator Name: TRANSPORT REALTY INC
Legal Status: Private
Date Became Current: Not reported
Date Ended Current: Not reported
Owner/Operator Address: PO BOX 10048
Owner/Operator City,State,Zip: FT SMITH, AR 67901
Owner/Operator Telephone: 479-785-8702
Owner/Operator Telephone Ext: Not reported
Owner/Operator Fax: Not reported
Owner/Operator Email: Not reported

Owner/Operator Indicator: Owner
Owner/Operator Name: ABF
Legal Status: Private

Map ID
Direction
Distance
Elevation

MAP FINDINGS

Site

Database(s)

EDR ID Number
EPA ID Number

ABF FREIGHT SYSTEM KENT (Continued)

1007265545

Date Became Current: 2003-07-15 00:00:00.
Date Ended Current: Not reported
Owner/Operator Address: 7226 S 262 STREET
Owner/Operator City,State,Zip: KENT, WA 98035
Owner/Operator Telephone: 253-854-0330
Owner/Operator Telephone Ext: Not reported
Owner/Operator Fax: Not reported
Owner/Operator Email: Not reported

Owner/Operator Indicator: Owner
Owner/Operator Name: ABF
Legal Status: Private
Date Became Current: 2003-07-15 00:00:00.
Date Ended Current: Not reported
Owner/Operator Address: PO BOX 1268
Owner/Operator City,State,Zip: KENT, WA 98035
Owner/Operator Telephone: Not reported
Owner/Operator Telephone Ext: Not reported
Owner/Operator Fax: Not reported
Owner/Operator Email: Not reported

Owner/Operator Indicator: Operator
Owner/Operator Name: ABF
Legal Status: Private
Date Became Current: 2003-07-15 00:00:00.
Date Ended Current: Not reported
Owner/Operator Address: 7226 S 262 STREET
Owner/Operator City,State,Zip: KENT, WA 98035
Owner/Operator Telephone: 253-854-0330
Owner/Operator Telephone Ext: Not reported
Owner/Operator Fax: Not reported
Owner/Operator Email: Not reported

Owner/Operator Indicator: Owner
Owner/Operator Name: ABF
Legal Status: Private
Date Became Current: 2003-07-15 00:00:00.
Date Ended Current: Not reported
Owner/Operator Address: PO BOX 1268
Owner/Operator City,State,Zip: KENT, WA 98035
Owner/Operator Telephone: 253-854-0330
Owner/Operator Telephone Ext: Not reported
Owner/Operator Fax: Not reported
Owner/Operator Email: Not reported

Owner/Operator Indicator: Owner
Owner/Operator Name: TRANSPORT REALTY INC
Legal Status: Private
Date Became Current: Not reported
Date Ended Current: Not reported
Owner/Operator Address: PO BOX 10048
Owner/Operator City,State,Zip: FT SMITH, AR 67901
Owner/Operator Telephone: 479-785-8702
Owner/Operator Telephone Ext: Not reported
Owner/Operator Fax: Not reported
Owner/Operator Email: Not reported

Map ID
Direction
Distance
Elevation

MAP FINDINGS

Site

Database(s)

EDR ID Number
EPA ID Number

ABF FREIGHT SYSTEM KENT (Continued)

1007265545

Owner/Operator Indicator: Owner
Owner/Operator Name: TRANSPORT REALTY INC
Legal Status: Private
Date Became Current: Not reported
Date Ended Current: Not reported
Owner/Operator Address: PO BOX 10048
Owner/Operator City,State,Zip: FT SMITH, AR 67901
Owner/Operator Telephone: 479-785-8702
Owner/Operator Telephone Ext: Not reported
Owner/Operator Fax: Not reported
Owner/Operator Email: Not reported

Owner/Operator Indicator: Operator
Owner/Operator Name: ABF
Legal Status: Private
Date Became Current: Not reported
Date Ended Current: Not reported
Owner/Operator Address: 7226 S 262 STREET
Owner/Operator City,State,Zip: KENT, WA 98035
Owner/Operator Telephone: 253-854-0330
Owner/Operator Telephone Ext: Not reported
Owner/Operator Fax: Not reported
Owner/Operator Email: Not reported

Owner/Operator Indicator: Owner
Owner/Operator Name: ABF
Legal Status: Private
Date Became Current: 2003-07-15 00:00:00.
Date Ended Current: Not reported
Owner/Operator Address: 7226 S 262 STREET
Owner/Operator City,State,Zip: KENT, WA 98035
Owner/Operator Telephone: 253-854-0330
Owner/Operator Telephone Ext: Not reported
Owner/Operator Fax: Not reported
Owner/Operator Email: Not reported

Owner/Operator Indicator: Owner
Owner/Operator Name: ABF
Legal Status: Private
Date Became Current: 2003-07-15 00:00:00.
Date Ended Current: Not reported
Owner/Operator Address: PO BOX 1268
Owner/Operator City,State,Zip: KENT, WA 98035
Owner/Operator Telephone: 253-854-0330
Owner/Operator Telephone Ext: Not reported
Owner/Operator Fax: Not reported
Owner/Operator Email: Not reported

Owner/Operator Indicator: Owner
Owner/Operator Name: TRANSPORT REALTY INC
Legal Status: Private
Date Became Current: Not reported
Date Ended Current: Not reported
Owner/Operator Address: PO BOX 10048
Owner/Operator City,State,Zip: FT SMITH, AR 67901
Owner/Operator Telephone: 479-785-8702
Owner/Operator Telephone Ext: Not reported

Map ID
Direction
Distance
Elevation

MAP FINDINGS

Site

Database(s)

EDR ID Number
EPA ID Number

ABF FREIGHT SYSTEM KENT (Continued)

1007265545

Owner/Operator Fax:	Not reported
Owner/Operator Email:	Not reported
Owner/Operator Indicator:	Owner
Owner/Operator Name:	ABF
Legal Status:	Private
Date Became Current:	2003-07-15 00:00:00.
Date Ended Current:	Not reported
Owner/Operator Address:	7226 S 262 STREET
Owner/Operator City,State,Zip:	KENT, WA 98035
Owner/Operator Telephone:	253-854-0330
Owner/Operator Telephone Ext:	Not reported
Owner/Operator Fax:	Not reported
Owner/Operator Email:	Not reported
Owner/Operator Indicator:	Owner
Owner/Operator Name:	TRANSPORT REALTY INC
Legal Status:	Private
Date Became Current:	Not reported
Date Ended Current:	Not reported
Owner/Operator Address:	PO BOX 10048
Owner/Operator City,State,Zip:	FT SMITH, AR 67901
Owner/Operator Telephone:	479-785-8702
Owner/Operator Telephone Ext:	Not reported
Owner/Operator Fax:	Not reported
Owner/Operator Email:	Not reported
Owner/Operator Indicator:	Operator
Owner/Operator Name:	ABF
Legal Status:	Private
Date Became Current:	Not reported
Date Ended Current:	Not reported
Owner/Operator Address:	7226 S 262 STREET
Owner/Operator City,State,Zip:	KENT, WA 98035
Owner/Operator Telephone:	253-854-0330
Owner/Operator Telephone Ext:	Not reported
Owner/Operator Fax:	Not reported
Owner/Operator Email:	Not reported
Owner/Operator Indicator:	Owner
Owner/Operator Name:	TRANSPORT REALTY INC
Legal Status:	Private
Date Became Current:	Not reported
Date Ended Current:	Not reported
Owner/Operator Address:	PO BOX 10048
Owner/Operator City,State,Zip:	FT SMITH, AR 67901
Owner/Operator Telephone:	479-785-8702
Owner/Operator Telephone Ext:	Not reported
Owner/Operator Fax:	Not reported
Owner/Operator Email:	Not reported
Owner/Operator Indicator:	Owner
Owner/Operator Name:	TRANSPORT REALTY INC
Legal Status:	Private
Date Became Current:	Not reported
Date Ended Current:	Not reported
Owner/Operator Address:	PO BOX 10048

Map ID
Direction
Distance
Elevation

MAP FINDINGS

Site

Database(s)

EDR ID Number
EPA ID Number

ABF FREIGHT SYSTEM KENT (Continued)

1007265545

Owner/Operator City,State,Zip: FT SMITH, AR 67901
Owner/Operator Telephone: 479-785-8702
Owner/Operator Telephone Ext: Not reported
Owner/Operator Fax: Not reported
Owner/Operator Email: Not reported

Owner/Operator Indicator: Operator
Owner/Operator Name: ABF
Legal Status: Private
Date Became Current: 2003-07-15 00:00:00.
Date Ended Current: Not reported
Owner/Operator Address: PO BOX 1268
Owner/Operator City,State,Zip: KENT, WA 98035
Owner/Operator Telephone: Not reported
Owner/Operator Telephone Ext: Not reported
Owner/Operator Fax: Not reported
Owner/Operator Email: Not reported

Owner/Operator Indicator: Owner
Owner/Operator Name: ABF
Legal Status: Private
Date Became Current: 2003-07-15 00:00:00.
Date Ended Current: Not reported
Owner/Operator Address: PO BOX 1268
Owner/Operator City,State,Zip: KENT, WA 98035
Owner/Operator Telephone: Not reported
Owner/Operator Telephone Ext: Not reported
Owner/Operator Fax: Not reported
Owner/Operator Email: Not reported

Owner/Operator Indicator: Operator
Owner/Operator Name: ABF
Legal Status: Private
Date Became Current: Not reported
Date Ended Current: Not reported
Owner/Operator Address: PO BOX 1268
Owner/Operator City,State,Zip: KENT, WA 98035
Owner/Operator Telephone: 253-854-0330
Owner/Operator Telephone Ext: Not reported
Owner/Operator Fax: Not reported
Owner/Operator Email: Not reported

Owner/Operator Indicator: Operator
Owner/Operator Name: ABF
Legal Status: Private
Date Became Current: Not reported
Date Ended Current: Not reported
Owner/Operator Address: PO BOX 1268
Owner/Operator City,State,Zip: KENT, WA 98035
Owner/Operator Telephone: 253-854-0330
Owner/Operator Telephone Ext: Not reported
Owner/Operator Fax: Not reported
Owner/Operator Email: Not reported

Owner/Operator Indicator: Owner
Owner/Operator Name: ABF
Legal Status: Private

Map ID
Direction
Distance
Elevation

MAP FINDINGS

Site

Database(s)

EDR ID Number
EPA ID Number

ABF FREIGHT SYSTEM KENT (Continued)

1007265545

Date Became Current:	2003-07-15 00:00:00.
Date Ended Current:	Not reported
Owner/Operator Address:	7226 S 262 STREET
Owner/Operator City,State,Zip:	KENT, WA 98035
Owner/Operator Telephone:	253-854-0330
Owner/Operator Telephone Ext:	Not reported
Owner/Operator Fax:	Not reported
Owner/Operator Email:	Not reported
Owner/Operator Indicator:	Owner
Owner/Operator Name:	TRANSPORT REALTY INC
Legal Status:	Private
Date Became Current:	2017-12-31 00:00:00.
Date Ended Current:	Not reported
Owner/Operator Address:	PO BOX 10048
Owner/Operator City,State,Zip:	FT SMITH, AR 67901
Owner/Operator Telephone:	479-785-8702
Owner/Operator Telephone Ext:	Not reported
Owner/Operator Fax:	Not reported
Owner/Operator Email:	Not reported
Owner/Operator Indicator:	Operator
Owner/Operator Name:	ABF
Legal Status:	Private
Date Became Current:	2003-07-15 00:00:00.
Date Ended Current:	Not reported
Owner/Operator Address:	7226 S 262 STREET
Owner/Operator City,State,Zip:	KENT, WA 98035
Owner/Operator Telephone:	253-854-0330
Owner/Operator Telephone Ext:	Not reported
Owner/Operator Fax:	Not reported
Owner/Operator Email:	Not reported
Owner/Operator Indicator:	Owner
Owner/Operator Name:	ABF
Legal Status:	Private
Date Became Current:	2003-07-15 00:00:00.
Date Ended Current:	Not reported
Owner/Operator Address:	7226 S 262 STREET
Owner/Operator City,State,Zip:	KENT, WA 98035
Owner/Operator Telephone:	253-854-0330
Owner/Operator Telephone Ext:	Not reported
Owner/Operator Fax:	Not reported
Owner/Operator Email:	Not reported
Owner/Operator Indicator:	Operator
Owner/Operator Name:	ABF
Legal Status:	Private
Date Became Current:	Not reported
Date Ended Current:	Not reported
Owner/Operator Address:	PO BOX 1268
Owner/Operator City,State,Zip:	KENT, WA 98035
Owner/Operator Telephone:	253-854-0330
Owner/Operator Telephone Ext:	Not reported
Owner/Operator Fax:	Not reported
Owner/Operator Email:	Not reported

Map ID
Direction
Distance
Elevation

MAP FINDINGS

Site

Database(s)

EDR ID Number
EPA ID Number

ABF FREIGHT SYSTEM KENT (Continued)

1007265545

Owner/Operator Indicator: Owner
Owner/Operator Name: TRANSPORT REALTY INC
Legal Status: Private
Date Became Current: Not reported
Date Ended Current: Not reported
Owner/Operator Address: PO BOX 10048
Owner/Operator City,State,Zip: FT SMITH, AR 67901
Owner/Operator Telephone: 479-785-8702
Owner/Operator Telephone Ext: Not reported
Owner/Operator Fax: Not reported
Owner/Operator Email: Not reported

Owner/Operator Indicator: Owner
Owner/Operator Name: ABF
Legal Status: Private
Date Became Current: 2003-07-15 00:00:00.
Date Ended Current: Not reported
Owner/Operator Address: PO BOX 1268
Owner/Operator City,State,Zip: KENT, WA 98035
Owner/Operator Telephone: 253-854-0330
Owner/Operator Telephone Ext: Not reported
Owner/Operator Fax: Not reported
Owner/Operator Email: Not reported

Owner/Operator Indicator: Owner
Owner/Operator Name: TRANSPORT REALTY INC
Legal Status: Private
Date Became Current: Not reported
Date Ended Current: Not reported
Owner/Operator Address: PO BOX 10048
Owner/Operator City,State,Zip: FT SMITH, AR 67901
Owner/Operator Telephone: 479-785-8702
Owner/Operator Telephone Ext: Not reported
Owner/Operator Fax: Not reported
Owner/Operator Email: Not reported

Owner/Operator Indicator: Owner
Owner/Operator Name: TRANSPORT REALTY INC
Legal Status: Private
Date Became Current: Not reported
Date Ended Current: Not reported
Owner/Operator Address: PO BOX 10048
Owner/Operator City,State,Zip: FT SMITH, AR 67901
Owner/Operator Telephone: 479-785-8702
Owner/Operator Telephone Ext: Not reported
Owner/Operator Fax: Not reported
Owner/Operator Email: Not reported

Owner/Operator Indicator: Operator
Owner/Operator Name: ABF
Legal Status: Private
Date Became Current: Not reported
Date Ended Current: Not reported
Owner/Operator Address: 7226 S 262 STREET
Owner/Operator City,State,Zip: KENT, WA 98035
Owner/Operator Telephone: 253-854-0330
Owner/Operator Telephone Ext: Not reported

Map ID
Direction
Distance
Elevation

MAP FINDINGS

Site

Database(s)

EDR ID Number
EPA ID Number

ABF FREIGHT SYSTEM KENT (Continued)

1007265545

Owner/Operator Fax: Not reported
Owner/Operator Email: Not reported

Owner/Operator Indicator: Owner
Owner/Operator Name: ABF
Legal Status: Private
Date Became Current: 2003-07-15 00:00:00.
Date Ended Current: Not reported
Owner/Operator Address: 7226 S 262 STREET
Owner/Operator City,State,Zip: KENT, WA 98035
Owner/Operator Telephone: 253-854-0330
Owner/Operator Telephone Ext: Not reported
Owner/Operator Fax: Not reported
Owner/Operator Email: Not reported

Owner/Operator Indicator: Operator
Owner/Operator Name: ABF
Legal Status: Private
Date Became Current: Not reported
Date Ended Current: Not reported
Owner/Operator Address: 7226 S 262 STREET
Owner/Operator City,State,Zip: KENT, WA 98035
Owner/Operator Telephone: 253-854-0330
Owner/Operator Telephone Ext: Not reported
Owner/Operator Fax: Not reported
Owner/Operator Email: Not reported

Owner/Operator Indicator: Owner
Owner/Operator Name: ABF
Legal Status: Private
Date Became Current: 2003-07-15 00:00:00.
Date Ended Current: Not reported
Owner/Operator Address: 7226 S 262 STREET
Owner/Operator City,State,Zip: KENT, WA 98035
Owner/Operator Telephone: 253-854-0330
Owner/Operator Telephone Ext: Not reported
Owner/Operator Fax: Not reported
Owner/Operator Email: Not reported

Owner/Operator Indicator: Owner
Owner/Operator Name: TRANSPORT REALTY INC
Legal Status: Private
Date Became Current: Not reported
Date Ended Current: Not reported
Owner/Operator Address: PO BOX 10048
Owner/Operator City,State,Zip: FT SMITH, AR 67901
Owner/Operator Telephone: 479-785-8702
Owner/Operator Telephone Ext: Not reported
Owner/Operator Fax: Not reported
Owner/Operator Email: Not reported

Owner/Operator Indicator: Operator
Owner/Operator Name: ABF
Legal Status: Private
Date Became Current: Not reported
Date Ended Current: Not reported
Owner/Operator Address: 7226 S 262 STREET

Map ID
Direction
Distance
Elevation

MAP FINDINGS

Site

Database(s)

EDR ID Number
EPA ID Number

ABF FREIGHT SYSTEM KENT (Continued)

1007265545

Owner/Operator City,State,Zip: KENT, WA 98035
Owner/Operator Telephone: 253-854-0330
Owner/Operator Telephone Ext: Not reported
Owner/Operator Fax: Not reported
Owner/Operator Email: Not reported

Owner/Operator Indicator: Owner
Owner/Operator Name: ABF
Legal Status: Private
Date Became Current: 2003-07-15 00:00:00.
Date Ended Current: Not reported
Owner/Operator Address: 7226 S 262 STREET
Owner/Operator City,State,Zip: KENT, WA 98035
Owner/Operator Telephone: 253-854-0330
Owner/Operator Telephone Ext: Not reported
Owner/Operator Fax: Not reported
Owner/Operator Email: Not reported

Historic Generators:

Receive Date: 2010-06-25 00:00:00.0
Handler Name: ABF FREIGHT SYSTEM KENT
Federal Waste Generator Description: Conditionally Exempt Small Quantity Generator
State District Owner: WA
Large Quantity Handler of Universal Waste: No
Recognized Trader Importer: No
Recognized Trader Exporter: No
Spent Lead Acid Battery Importer: No
Spent Lead Acid Battery Exporter: No
Current Record: No
Non Storage Recycler Activity: Not reported
Electronic Manifest Broker: Not reported

Receive Date: 2012-02-27 00:00:00.0
Handler Name: ABF FREIGHT SYSTEM KENT
Federal Waste Generator Description: Not a generator, verified
State District Owner: WA
Large Quantity Handler of Universal Waste: No
Recognized Trader Importer: No
Recognized Trader Exporter: No
Spent Lead Acid Battery Importer: No
Spent Lead Acid Battery Exporter: No
Current Record: No
Non Storage Recycler Activity: Not reported
Electronic Manifest Broker: Not reported

Receive Date: 2015-02-24 00:00:00.0
Handler Name: ABF FREIGHT SYSTEM KENT
Federal Waste Generator Description: Not a generator, verified
State District Owner: WA
Large Quantity Handler of Universal Waste: No
Recognized Trader Importer: No
Recognized Trader Exporter: No
Spent Lead Acid Battery Importer: No
Spent Lead Acid Battery Exporter: No
Current Record: No
Non Storage Recycler Activity: Not reported
Electronic Manifest Broker: Not reported

Map ID
Direction
Distance
Elevation

MAP FINDINGS

Site

Database(s)

EDR ID Number
EPA ID Number

ABF FREIGHT SYSTEM KENT (Continued)

1007265545

Receive Date: 2003-07-15 00:00:00.0
Handler Name: ABF FREIGHT SYSTEM KENT
Federal Waste Generator Description: Small Quantity Generator
State District Owner: WA
Large Quantity Handler of Universal Waste: No
Recognized Trader Importer: No
Recognized Trader Exporter: No
Spent Lead Acid Battery Importer: No
Spent Lead Acid Battery Exporter: No
Current Record: No
Non Storage Recycler Activity: Not reported
Electronic Manifest Broker: Not reported

Receive Date: 2006-01-05 00:00:00.0
Handler Name: ABF FREIGHT SYSTEM KENT
Federal Waste Generator Description: Conditionally Exempt Small Quantity Generator
State District Owner: WA
Large Quantity Handler of Universal Waste: No
Recognized Trader Importer: No
Recognized Trader Exporter: No
Spent Lead Acid Battery Importer: No
Spent Lead Acid Battery Exporter: No
Current Record: No
Non Storage Recycler Activity: Not reported
Electronic Manifest Broker: Not reported

Receive Date: 2007-01-02 00:00:00.0
Handler Name: ABF FREIGHT SYSTEM KENT
Federal Waste Generator Description: Not a generator, verified
State District Owner: WA
Large Quantity Handler of Universal Waste: No
Recognized Trader Importer: No
Recognized Trader Exporter: No
Spent Lead Acid Battery Importer: No
Spent Lead Acid Battery Exporter: No
Current Record: No
Non Storage Recycler Activity: Not reported
Electronic Manifest Broker: Not reported

Receive Date: 2008-01-02 00:00:00.0
Handler Name: ABF FREIGHT SYSTEM KENT
Federal Waste Generator Description: Not a generator, verified
State District Owner: WA
Large Quantity Handler of Universal Waste: No
Recognized Trader Importer: No
Recognized Trader Exporter: No
Spent Lead Acid Battery Importer: No
Spent Lead Acid Battery Exporter: No
Current Record: No
Non Storage Recycler Activity: Not reported
Electronic Manifest Broker: Not reported

Receive Date: 2009-01-13 00:00:00.0
Handler Name: ABF FREIGHT SYSTEM KENT
Federal Waste Generator Description: Conditionally Exempt Small Quantity Generator
State District Owner: WA
Large Quantity Handler of Universal Waste: No

Map ID
Direction
Distance
Elevation

MAP FINDINGS

Site

Database(s)

EDR ID Number
EPA ID Number

ABF FREIGHT SYSTEM KENT (Continued)

1007265545

Recognized Trader Importer: No
Recognized Trader Exporter: No
Spent Lead Acid Battery Importer: No
Spent Lead Acid Battery Exporter: No
Current Record: No
Non Storage Recycler Activity: Not reported
Electronic Manifest Broker: Not reported

Receive Date: 2010-06-25 00:00:00.0
Handler Name: ABF FREIGHT SYSTEM KENT
Federal Waste Generator Description: Conditionally Exempt Small Quantity Generator
State District Owner: WA
Large Quantity Handler of Universal Waste: No
Recognized Trader Importer: No
Recognized Trader Exporter: No
Spent Lead Acid Battery Importer: No
Spent Lead Acid Battery Exporter: No
Current Record: No
Non Storage Recycler Activity: Not reported
Electronic Manifest Broker: Not reported

Receive Date: 2011-01-21 00:00:00.0
Handler Name: ABF FREIGHT SYSTEM KENT
Federal Waste Generator Description: Not a generator, verified
State District Owner: WA
Large Quantity Handler of Universal Waste: No
Recognized Trader Importer: No
Recognized Trader Exporter: No
Spent Lead Acid Battery Importer: No
Spent Lead Acid Battery Exporter: No
Current Record: No
Non Storage Recycler Activity: Not reported
Electronic Manifest Broker: Not reported

Receive Date: 2012-02-27 00:00:00.0
Handler Name: ABF FREIGHT SYSTEM KENT
Federal Waste Generator Description: Not a generator, verified
State District Owner: WA
Large Quantity Handler of Universal Waste: No
Recognized Trader Importer: No
Recognized Trader Exporter: No
Spent Lead Acid Battery Importer: No
Spent Lead Acid Battery Exporter: No
Current Record: No
Non Storage Recycler Activity: Not reported
Electronic Manifest Broker: Not reported

Receive Date: 2012-02-27 00:00:00.0
Handler Name: ABF FREIGHT SYSTEM KENT
Federal Waste Generator Description: Not a generator, verified
State District Owner: WA
Large Quantity Handler of Universal Waste: No
Recognized Trader Importer: No
Recognized Trader Exporter: No
Spent Lead Acid Battery Importer: No
Spent Lead Acid Battery Exporter: No
Current Record: No

Map ID
Direction
Distance
Elevation

MAP FINDINGS

Site

Database(s)

EDR ID Number
EPA ID Number

ABF FREIGHT SYSTEM KENT (Continued)

1007265545

Non Storage Recycler Activity: Not reported
Electronic Manifest Broker: Not reported

Receive Date: 2013-02-12 00:00:00.0

Handler Name: ABF FREIGHT SYSTEM KENT

Federal Waste Generator Description: Not a generator, verified

State District Owner: WA

Large Quantity Handler of Universal Waste: No

Recognized Trader Importer: No

Recognized Trader Exporter: No

Spent Lead Acid Battery Importer: No

Spent Lead Acid Battery Exporter: No

Current Record: No

Non Storage Recycler Activity: Not reported

Electronic Manifest Broker: Not reported

Receive Date: 2014-03-17 00:00:00.0

Handler Name: ABF FREIGHT SYSTEM KENT

Federal Waste Generator Description: Small Quantity Generator

State District Owner: WA

Large Quantity Handler of Universal Waste: No

Recognized Trader Importer: No

Recognized Trader Exporter: No

Spent Lead Acid Battery Importer: No

Spent Lead Acid Battery Exporter: No

Current Record: No

Non Storage Recycler Activity: Not reported

Electronic Manifest Broker: Not reported

Receive Date: 2015-02-24 00:00:00.0

Handler Name: ABF FREIGHT SYSTEM KENT

Federal Waste Generator Description: Not a generator, verified

State District Owner: WA

Large Quantity Handler of Universal Waste: No

Recognized Trader Importer: No

Recognized Trader Exporter: No

Spent Lead Acid Battery Importer: No

Spent Lead Acid Battery Exporter: No

Current Record: No

Non Storage Recycler Activity: Not reported

Electronic Manifest Broker: Not reported

Receive Date: 2016-02-22 00:00:00.0

Handler Name: ABF FREIGHT SYSTEM KENT

Federal Waste Generator Description: Not a generator, verified

State District Owner: WA

Large Quantity Handler of Universal Waste: No

Recognized Trader Importer: No

Recognized Trader Exporter: No

Spent Lead Acid Battery Importer: No

Spent Lead Acid Battery Exporter: No

Current Record: No

Non Storage Recycler Activity: Not reported

Electronic Manifest Broker: Not reported

Receive Date: 2017-03-01 00:00:00.0

Handler Name: ABF FREIGHT SYSTEM KENT

Map ID
Direction
Distance
Elevation

MAP FINDINGS

Site

Database(s)

EDR ID Number
EPA ID Number

ABF FREIGHT SYSTEM KENT (Continued)

1007265545

Federal Waste Generator Description: Not a generator, verified
State District Owner: WA
Large Quantity Handler of Universal Waste: No
Recognized Trader Importer: No
Recognized Trader Exporter: No
Spent Lead Acid Battery Importer: No
Spent Lead Acid Battery Exporter: No
Current Record: No
Non Storage Recycler Activity: Not reported
Electronic Manifest Broker: Not reported

Receive Date: 2018-03-20 00:00:00.0
Handler Name: ABF FREIGHT SYSTEM KENT
Federal Waste Generator Description: Not a generator, verified
State District Owner: WA
Large Quantity Handler of Universal Waste: No
Recognized Trader Importer: No
Recognized Trader Exporter: No
Spent Lead Acid Battery Importer: No
Spent Lead Acid Battery Exporter: No
Current Record: No
Non Storage Recycler Activity: Not reported
Electronic Manifest Broker: Not reported

Receive Date: 2019-03-05 00:00:00.0
Handler Name: ABF FREIGHT SYSTEM KENT
Federal Waste Generator Description: Not a generator, verified
State District Owner: WA
Large Quantity Handler of Universal Waste: No
Recognized Trader Importer: No
Recognized Trader Exporter: No
Spent Lead Acid Battery Importer: No
Spent Lead Acid Battery Exporter: No
Current Record: No
Non Storage Recycler Activity: Not reported
Electronic Manifest Broker: Not reported

Receive Date: 2020-05-19 00:00:00.0
Handler Name: ABF FREIGHT SYSTEM KENT
Federal Waste Generator Description: Not a generator, verified
State District Owner: WA
Large Quantity Handler of Universal Waste: No
Recognized Trader Importer: No
Recognized Trader Exporter: No
Spent Lead Acid Battery Importer: No
Spent Lead Acid Battery Exporter: No
Current Record: Yes
Non Storage Recycler Activity: Not reported
Electronic Manifest Broker: Not reported

Receive Date: 2005-12-31 00:00:00.0
Handler Name: ABF FREIGHT SYSTEM KENT
Federal Waste Generator Description: Not a generator, verified
State District Owner: WA
Large Quantity Handler of Universal Waste: No
Recognized Trader Importer: No
Recognized Trader Exporter: No

Map ID
Direction
Distance
Elevation

MAP FINDINGS

Site

Database(s)

EDR ID Number
EPA ID Number

ABF FREIGHT SYSTEM KENT (Continued)

1007265545

Spent Lead Acid Battery Importer:	No
Spent Lead Acid Battery Exporter:	No
Current Record:	No
Non Storage Recycler Activity:	Not reported
Electronic Manifest Broker:	Not reported
Receive Date:	2007-12-31 00:00:00.0
Handler Name:	ABF FREIGHT SYSTEM KENT
Federal Waste Generator Description:	Not a generator, verified
State District Owner:	WA
Large Quantity Handler of Universal Waste:	No
Recognized Trader Importer:	No
Recognized Trader Exporter:	No
Spent Lead Acid Battery Importer:	No
Spent Lead Acid Battery Exporter:	No
Current Record:	No
Non Storage Recycler Activity:	Not reported
Electronic Manifest Broker:	Not reported

List of NAICS Codes and Descriptions:

NAICS Code:	48412
NAICS Description:	GENERAL FREIGHT TRUCKING, LONG-DISTANCE
NAICS Code:	484122
NAICS Description:	GENERAL FREIGHT TRUCKING, LONG-DISTANCE, LESS THAN TRUCKLOAD

Facility Has Received Notices of Violation:

Found Violation:	No
Agency Which Determined Violation:	Not reported
Violation Short Description:	Not reported
Date Violation was Determined:	Not reported
Actual Return to Compliance Date:	Not reported
Return to Compliance Qualifier:	Not reported
Violation Responsible Agency:	Not reported
Scheduled Compliance Date:	Not reported
Enforcement Identifier:	Not reported
Date of Enforcement Action:	Not reported
Enforcement Responsible Agency:	Not reported
Enforcement Docket Number:	Not reported
Enforcement Attorney:	Not reported
Corrective Action Component:	Not reported
Appeal Initiated Date:	Not reported
Appeal Resolution Date:	Not reported
Disposition Status Date:	Not reported
Disposition Status:	Not reported
Disposition Status Description:	Not reported
Consent/Final Order Sequence Number:	Not reported
Consent/Final Order Respondent Name:	Not reported
Consent/Final Order Lead Agency:	Not reported
Enforcement Type:	Not reported
Enforcement Responsible Person:	Not reported
Enforcement Responsible Sub-Organization:	Not reported
SEP Sequence Number:	Not reported
SEP Expenditure Amount:	Not reported
SEP Scheduled Completion Date:	Not reported
SEP Actual Date:	Not reported

Map ID
Direction
Distance
Elevation

MAP FINDINGS

Site

Database(s)

EDR ID Number
EPA ID Number

ABF FREIGHT SYSTEM KENT (Continued)

1007265545

SEP Defaulted Date:	Not reported
SEP Type:	Not reported
SEP Type Description:	Not reported
Proposed Amount:	Not reported
Final Monetary Amount:	Not reported
Paid Amount:	Not reported
Final Count:	Not reported
Final Amount:	Not reported

Evaluation Action Summary:

Evaluation Date:	2004-10-06 00:00:00.0
Evaluation Responsible Agency:	State
Found Violation:	No
Evaluation Type Description:	COMPLIANCE ASSISTANCE VISIT
Evaluation Responsible Person Identifier:	WAMJS
Evaluation Responsible Sub-Organization:	NW
Actual Return to Compliance Date:	Not reported
Scheduled Compliance Date:	Not reported
Date of Request:	Not reported
Date Response Received:	Not reported
Request Agency:	Not reported
Former Citation:	Not reported

WA MANIFEST:

Name:	ABF FREIGHT SYSTEM KENT
Address:	7226 S 262ND ST
City,State,Zip:	KENT, WA 98032
Facility Address 2:	Not reported
Facility ID:	55688238
EPA ID:	WAH000021222
NAICS:	484122
State Waste Code Desc:	Not reported
Federal Waste Code Desc:	Not reported
Form Comm:	no waste generated
Data Year:	2017
Permit by Rule:	False
Mailing Address 2:	Not reported
Treatment by Generator:	False
Mixed Radioactive Waste:	False
Importer of Hazardous Waste:	False
Immediate Recycler:	False
Treatment/Storage/Disposal/Recycling Facility:	False
Generator of Dangerous Fuel Waste:	False
Generator Marketing to Burner:	False
Other Marketers (i.e., blender, distributor, etc.):	False
Utility Boiler Burner:	False
Industry Boiler Burner:	False
Industrial Furnace:	False
Smelter Defferal:	False
Universal Waste:	Not reported
Off-Specification:	Not reported
LN Address 2:	Not reported
Tax Reg #:	601045393
Business Type:	Not reported
Mail Name:	Not reported

Map ID
Direction
Distance
Elevation

MAP FINDINGS

Site

Database(s)

EDR ID Number
EPA ID Number

ABF FREIGHT SYSTEM KENT (Continued)

1007265545

Mailing Address:	PO Box 1268
Mailing City,State,Zip:	Kent, WA 98035
Legal Organization Name:	ABF
Legal Organization Type:	Private
Legal Contact:	Not reported
Legal Address:	7226 S 262 Street
Legal Address 2:	Not reported
Legal City,State,Zip:	Kent, WA 98035
Legal Phone Number:	(253)854-0330
Legal Effective Date:	07/15/2003
Land Organization Name:	Transport Realty Inc
Land Organization Type:	Private
Land Contact:	Not reported
Land Address:	PO Box 10048
Land City,State,Zip:	Ft Smith, AR 67901
Land Phone Number:	(479)785-8702
Operator Organization Name:	ABF
Operator Organization Type:	Private
Operator:	Not reported
Operator Address:	7226 S 262 Street
Operator Address 2:	Not reported
Operator City,State,Zip:	Kent, WA 98035
Operator Phone Number:	(253)854-0330
Operator Effective Date:	07/15/2003
Site Contact:	Not reported
Site Contact Address:	Not reported
Contact City,State,Zip:	Not reported
Site Contact Phone Number:	Not reported
Site Contact Email:	Not reported
Gen Status Code:	XQG
Monthly Generation:	False
Batch Generation:	False
One Time Generation:	False
Transport Own Waste:	False
Tranports Other Waste:	False
Recycler Onsite:	False
Transfer Facility:	False
Other Exemption:	Not reported
UW Battery Gen:	False
Used Oil Transporter:	False
Used Oil Transfer Facility:	False
Used Oil Processor:	False
Used Oil Refiner:	False
Used Oil Fuel Marketer Directs Shipments:	False
Used Oil Fuel Marketer Meets Specs:	False
Site Contact Address 2:	Not reported
SIC Code:	Not reported
CRK Number:	Not reported
Active:	Not reported
CAS Number:	Not reported
Chemical Name:	Not reported
EHS:	Not reported
EHS CAS Number:	Not reported
EHS Name:	Not reported
Name:	ABF FREIGHT SYSTEM KENT
Address:	7226 S 262ND ST

Map ID
Direction
Distance
Elevation

MAP FINDINGS

Site

Database(s)

EDR ID Number
EPA ID Number

ABF FREIGHT SYSTEM KENT (Continued)

1007265545

City,State,Zip:	KENT, WA 98032-7379
Facility Address 2:	Not reported
Facility ID:	55688238
EPA ID:	WAH000021222
NAICS:	484122
State Waste Code Desc:	Not reported
Federal Waste Code Desc:	Not reported
Form Comm:	no waste generated in 2017
Data Year:	2017
Permit by Rule:	False
Mailing Address 2:	Not reported
Treatment by Generator:	False
Mixed Radioactive Waste:	False
Importer of Hazardous Waste:	False
Immediate Recycler:	False
Treatment/Storage/Disposal/Recycling Facility:	False
Generator of Dangerous Fuel Waste:	False
Generator Marketing to Burner:	False
Other Marketers (i.e., blender, distributor, etc.):	False
Utility Boiler Burner:	False
Industry Boiler Burner:	False
Industrial Furnace:	False
Smelter Defferal:	False
Universal Waste:	Not reported
Off-Specification:	Not reported
LN Address 2:	Not reported
Tax Reg #:	601045393
Business Type:	Freight company
Mail Name:	ABF
Mailing Address:	PO Box 1268
Mailing City,State,Zip:	Kent, WA 98035
Legal Organization Name:	ABF
Legal Organization Type:	Private
Legal Contact:	Not reported
Legal Address:	7226 S 262 Street
Legal Address 2:	Not reported
Legal City,State,Zip:	Kent, WA 98035
Legal Phone Number:	(253)854-0330
Legal Effective Date:	07/15/2003
Land Organization Name:	Transport Realty Inc
Land Organization Type:	Private
Land Contact:	Not reported
Land Address:	PO Box 10048
Land City,State,Zip:	Ft Smith, AR 67901
Land Phone Number:	(479)785-8702
Operator Organization Name:	ABF
Operator Organization Type:	Private
Operator:	Chris Roderick
Operator Address:	7226 S 262 Street
Operator Address 2:	Not reported
Operator City,State,Zip:	Kent, WA 98035
Operator Phone Number:	(253)854-0330
Operator Effective Date:	07/15/2003
Site Contact:	Chris Roderick
Site Contact Address:	7226 S 262 Street
Contact City,State,Zip:	Kent, WA 98032
Site Contact Phone Number:	2538540330

Map ID
Direction
Distance
Elevation

MAP FINDINGS

Site

Database(s)

EDR ID Number
EPA ID Number

ABF FREIGHT SYSTEM KENT (Continued)

1007265545

Site Contact Email:	dthiel@freight.abf.com
Gen Status Code:	XQG
Monthly Generation:	False
Batch Generation:	False
One Time Generation:	False
Transport Own Waste:	False
Tranports Other Waste:	False
Recycler Onsite:	False
Transfer Facility:	False
Other Exemption:	Not reported
UW Battery Gen:	False
Used Oil Transporter:	False
Used Oil Transfer Facility:	False
Used Oil Processor:	False
Used Oil Refiner:	False
Used Oil Fuel Marketer Directs Shipments:	False
Used Oil Fuel Marketer Meets Specs:	False
Site Contact Address 2:	Not reported
SIC Code:	Not reported
CRK Number:	Not reported
Active:	Not reported
CAS Number:	Not reported
Chemical Name:	Not reported
EHS:	Not reported
EHS CAS Number:	Not reported
EHS Name:	Not reported
Name:	ABF FREIGHT SYSTEM KENT
Address:	7226 S 262ND ST
City,State,Zip:	KENT, WA 98032-7379
Facility Address 2:	Not reported
Facility ID:	55688238
EPA ID:	WAH000021222
NAICS:	484122
State Waste Code Desc:	Not reported
Federal Waste Code Desc:	Not reported
Form Comm:	no waste generated in 2016
Data Year:	2016
Permit by Rule:	False
Mailing Address 2:	Not reported
Treatment by Generator:	False
Mixed Radioactive Waste:	False
Importer of Hazardous Waste:	False
Immediate Recycler:	False
Treatment/Storage/Disposal/Recycling Facility:	False
Generator of Dangerous Fuel Waste:	False
Generator Marketing to Burner:	False
Other Marketers (i.e., blender, distributor, etc.):	False
Utility Boiler Burner:	False
Industry Boiler Burner:	False
Industrial Furnace:	False
Smelter Defferal:	False
Universal Waste:	Not reported
Off-Specification:	Not reported
LN Address 2:	Not reported
Tax Reg #:	710249444
Business Type:	Freight company

Map ID
Direction
Distance
Elevation

MAP FINDINGS

Site

Database(s)

EDR ID Number
EPA ID Number

ABF FREIGHT SYSTEM KENT (Continued)

1007265545

Mail Name:	ABF
Mailing Address:	PO Box 1268
Mailing City,State,Zip:	Kent, WA 98035
Legal Organization Name:	ABF
Legal Organization Type:	Private
Legal Contact:	Not reported
Legal Address:	7226 S 262 Street
Legal Address 2:	Not reported
Legal City,State,Zip:	Kent, WA 98035
Legal Phone Number:	(253)854-0330
Legal Effective Date:	07/15/2003
Land Organization Name:	Transport Realty Inc
Land Organization Type:	Private
Land Contact:	Not reported
Land Address:	PO Box 10048
Land City,State,Zip:	Ft Smith, AR 67901
Land Phone Number:	(479)785-8702
Operator Organization Name:	ABF
Operator Organization Type:	Private
Operator:	Chris Roderick
Operator Address:	7226 S 262 Street
Operator Address 2:	Not reported
Operator City,State,Zip:	Kent, WA 98035
Operator Phone Number:	(253)854-0330
Operator Effective Date:	07/15/2003
Site Contact:	Chris Roderick
Site Contact Address:	7226 S 262 Street
Contact City,State,Zip:	Kent, WA 98032
Site Contact Phone Number:	2538540330
Site Contact Email:	dthiel@freight.abf.com
Gen Status Code:	XQG
Monthly Generation:	False
Batch Generation:	False
One Time Generation:	False
Transport Own Waste:	False
Tranports Other Waste:	False
Recycler Onsite:	False
Transfer Facility:	False
Other Exemption:	Not reported
UW Battery Gen:	False
Used Oil Transporter:	False
Used Oil Transfer Facility:	False
Used Oil Processor:	False
Used Oil Refiner:	False
Used Oil Fuel Marketer Directs Shipments:	False
Used Oil Fuel Marketer Meets Specs:	False
Site Contact Address 2:	Not reported
SIC Code:	Not reported
CRK Number:	Not reported
Active:	Not reported
CAS Number:	Not reported
Chemical Name:	Not reported
EHS:	Not reported
EHS CAS Number:	Not reported
EHS Name:	Not reported

Name: ABF FREIGHT SYSTEM KENT

Map ID
Direction
Distance
Elevation

MAP FINDINGS

Site

Database(s)

EDR ID Number
EPA ID Number

ABF FREIGHT SYSTEM KENT (Continued)

1007265545

Address:	7226 S 262ND ST
City,State,Zip:	KENT, WA 98032-7379
Facility Address 2:	Not reported
Facility ID:	55688238
EPA ID:	WAH000021222
NAICS:	484122
State Waste Code Desc:	Not reported
Federal Waste Code Desc:	Not reported
Form Comm:	Not reported
Data Year:	2015
Permit by Rule:	False
Mailing Address 2:	Not reported
Treatment by Generator:	False
Mixed Radioactive Waste:	False
Importer of Hazardous Waste:	False
Immediate Recycler:	False
Treatment/Storage/Disposal/Recycling Facility:	False
Generator of Dangerous Fuel Waste:	False
Generator Marketing to Burner:	False
Other Marketers (i.e., blender, distributor, etc.):	False
Utility Boiler Burner:	False
Industry Boiler Burner:	False
Industrial Furnace:	False
Smelter Defferal:	False
Universal Waste:	Not reported
Off-Specification:	Not reported
LN Address 2:	Not reported
Tax Reg #:	710249444
Business Type:	Freight company
Mail Name:	ABF
Mailing Address:	PO Box 1268
Mailing City,State,Zip:	Kent, WA 98035
Legal Organization Name:	ABF
Legal Organization Type:	Private
Legal Contact:	Not reported
Legal Address:	7226 S 262 Street
Legal Address 2:	Not reported
Legal City,State,Zip:	Kent, WA 98035
Legal Phone Number:	(253)854-0330
Legal Effective Date:	07/15/2003
Land Organization Name:	Transport Realty Inc
Land Organization Type:	Private
Land Contact:	Not reported
Land Address:	PO Box 10048
Land City,State,Zip:	Ft Smith, AR 67901
Land Phone Number:	(479)785-8702
Operator Organization Name:	ABF
Operator Organization Type:	Private
Operator:	Doug Thiel
Operator Address:	7226 S 262 Street
Operator Address 2:	Not reported
Operator City,State,Zip:	Kent, WA 98035
Operator Phone Number:	(253)854-0330
Operator Effective Date:	07/15/2003
Site Contact:	Doug Thiel
Site Contact Address:	7226 S 262 Street
Contact City,State,Zip:	Kent, WA 98032

Map ID
Direction
Distance
Elevation

MAP FINDINGS

Site

Database(s)

EDR ID Number
EPA ID Number

ABF FREIGHT SYSTEM KENT (Continued)

1007265545

Site Contact Phone Number:	2538540330
Site Contact Email:	dthiel@freight.abf.com
Gen Status Code:	XQG
Monthly Generation:	False
Batch Generation:	False
One Time Generation:	False
Transport Own Waste:	False
Tranports Other Waste:	False
Recycler Onsite:	False
Transfer Facility:	False
Other Exemption:	Not reported
UW Battery Gen:	False
Used Oil Transporter:	False
Used Oil Transfer Facility:	False
Used Oil Processor:	False
Used Oil Refiner:	False
Used Oil Fuel Marketer Directs Shipments:	False
Used Oil Fuel Marketer Meets Specs:	False
Site Contact Address 2:	Not reported
SIC Code:	Not reported
CRK Number:	Not reported
Active:	Not reported
CAS Number:	Not reported
Chemical Name:	Not reported
EHS:	Not reported
EHS CAS Number:	Not reported
EHS Name:	Not reported
Name:	ABF FREIGHT SYSTEM KENT
Address:	7226 S 262ND ST
City,State,Zip:	KENT, WA 98032-7379
Facility Address 2:	Not reported
Facility ID:	55688238
EPA ID:	WAH000021222
NAICS:	484122
State Waste Code Desc:	Not reported
Federal Waste Code Desc:	Not reported
Form Comm:	Not reported
Data Year:	2014
Permit by Rule:	False
Mailing Address 2:	Not reported
Treatment by Generator:	False
Mixed Radioactive Waste:	False
Importer of Hazardous Waste:	False
Immediate Recycler:	False
Treatment/Storage/Disposal/Recycling Facility:	False
Generator of Dangerous Fuel Waste:	False
Generator Marketing to Burner:	False
Other Marketers (i.e., blender, distributor, etc.):	False
Utility Boiler Burner:	False
Industry Boiler Burner:	False
Industrial Furnace:	False
Smelter Defferal:	False
Universal Waste:	Not reported
Off-Specification:	Not reported
LN Address 2:	Not reported
Tax Reg #:	710249444

Map ID
Direction
Distance
Elevation

MAP FINDINGS

Site

Database(s)

EDR ID Number
EPA ID Number

ABF FREIGHT SYSTEM KENT (Continued)

1007265545

Business Type:	Freight company
Mail Name:	ABF
Mailing Address:	PO Box 1268
Mailing City,State,Zip:	Kent, WA 98035
Legal Organization Name:	ABF
Legal Organization Type:	Private
Legal Contact:	Not reported
Legal Address:	7226 S 262 Street
Legal Address 2:	Not reported
Legal City,State,Zip:	Kent, WA 98035
Legal Phone Number:	(253)854-0330
Legal Effective Date:	07/15/2003
Land Organization Name:	Transport Realty Inc
Land Organization Type:	Private
Land Contact:	Not reported
Land Address:	PO Box 10048
Land City,State,Zip:	Ft Smith, AR 67901
Land Phone Number:	(479)785-8702
Operator Organization Name:	ABF
Operator Organization Type:	Private
Operator:	Doug Thiel
Operator Address:	7226 S 262 Street
Operator Address 2:	Not reported
Operator City,State,Zip:	Kent, WA 98035
Operator Phone Number:	(253)854-0330
Operator Effective Date:	07/15/2003
Site Contact:	Doug Thiel
Site Contact Address:	7226 S 262 Street
Contact City,State,Zip:	Kent, WA 98032
Site Contact Phone Number:	2538540330
Site Contact Email:	dthiel@abf.com
Gen Status Code:	XQG
Monthly Generation:	False
Batch Generation:	False
One Time Generation:	False
Transport Own Waste:	False
Tranports Other Waste:	False
Recycler Onsite:	False
Transfer Facility:	False
Other Exemption:	Not reported
UW Battery Gen:	False
Used Oil Transporter:	False
Used Oil Transfer Facility:	False
Used Oil Processor:	False
Used Oil Refiner:	False
Used Oil Fuel Marketer Directs Shipments:	False
Used Oil Fuel Marketer Meets Specs:	False
Site Contact Address 2:	Not reported
SIC Code:	Not reported
CRK Number:	Not reported
Active:	Not reported
CAS Number:	Not reported
Chemical Name:	Not reported
EHS:	Not reported
EHS CAS Number:	Not reported
EHS Name:	Not reported

Map ID
Direction
Distance
Elevation

MAP FINDINGS

Site

Database(s)

EDR ID Number
EPA ID Number

ABF FREIGHT SYSTEM KENT (Continued)

1007265545

Name:	ABF FREIGHT SYSTEM KENT
Address:	7226 S 262ND ST
City,State,Zip:	KENT, WA 98032-7379
Facility Address 2:	Not reported
Facility ID:	55688238
EPA ID:	WAH000021222
NAICS:	484122
State Waste Code Desc:	Not reported
Federal Waste Code Desc:	D001
Form Comm:	Accident in December 2013 spilled diesel fuel from Fuel tanks. Cleanup still in process waste to be reported in 2014.
Data Year:	2013
Permit by Rule:	False
Mailing Address 2:	Not reported
Treatment by Generator:	False
Mixed Radioactive Waste:	False
Importer of Hazardous Waste:	False
Immediate Recycler:	False
Treatment/Storage/Disposal/Recycling Facility:	False
Generator of Dangerous Fuel Waste:	False
Generator Marketing to Burner:	False
Other Marketers (i.e., blender, distributor, etc.):	False
Utility Boiler Burner:	False
Industry Boiler Burner:	False
Industrial Furnace:	False
Smelter Defferal:	False
Universal Waste:	Not reported
Off-Specification:	Not reported
LN Address 2:	Not reported
Tax Reg #:	710249444
Business Type:	Freight company
Mail Name:	ABF
Mailing Address:	PO Box 1268
Mailing City,State,Zip:	Kent, WA 98035
Legal Organization Name:	ABF
Legal Organization Type:	Private
Legal Contact:	Not reported
Legal Address:	7226 S 262 Street
Legal Address 2:	Not reported
Legal City,State,Zip:	Kent, WA 98035
Legal Phone Number:	(253)854-0330
Legal Effective Date:	07/15/2003
Land Organization Name:	Transport Realty Inc
Land Organization Type:	Private
Land Contact:	Not reported
Land Address:	PO Box 10048
Land City,State,Zip:	Ft Smith, AR 67901
Land Phone Number:	(479)785-8702
Operator Organization Name:	ABF
Operator Organization Type:	Private
Operator:	Doug Thiel
Operator Address:	7226 S 262 Street
Operator Address 2:	Not reported
Operator City,State,Zip:	Kent, WA 98035
Operator Phone Number:	(253)854-0330
Operator Effective Date:	07/15/2003
Site Contact:	Doug Thiel

Map ID
Direction
Distance
Elevation

MAP FINDINGS

Site

Database(s)

EDR ID Number
EPA ID Number

ABF FREIGHT SYSTEM KENT (Continued)

1007265545

Site Contact Address:	7226 S 262 Street
Contact City,State,Zip:	Kent, WA 98032
Site Contact Phone Number:	2538540330
Site Contact Email:	dthiel@abf.com
Gen Status Code:	MQG
Monthly Generation:	False
Batch Generation:	False
One Time Generation:	True
Transport Own Waste:	False
Tranports Other Waste:	False
Recycler Onsite:	False
Transfer Facility:	False
Other Exemption:	Not reported
UW Battery Gen:	False
Used Oil Transporter:	False
Used Oil Transfer Facility:	False
Used Oil Processor:	False
Used Oil Refiner:	False
Used Oil Fuel Marketer Directs Shipments:	False
Used Oil Fuel Marketer Meets Specs:	False
Site Contact Address 2:	Not reported
SIC Code:	Not reported
CRK Number:	Not reported
Active:	Not reported
CAS Number:	Not reported
Chemical Name:	Not reported
EHS:	Not reported
EHS CAS Number:	Not reported
EHS Name:	Not reported
Name:	ABF FREIGHT SYSTEM KENT
Address:	7226 S 262ND ST
City,State,Zip:	KENT, WA 98032-7379
Facility Address 2:	Not reported
Facility ID:	55688238
EPA ID:	WAH000021222
NAICS:	484122
State Waste Code Desc:	Not reported
Federal Waste Code Desc:	Not reported
Form Comm:	Not reported
Data Year:	2012
Permit by Rule:	False
Mailing Address 2:	Not reported
Treatment by Generator:	False
Mixed Radioactive Waste:	False
Importer of Hazardous Waste:	False
Immediate Recycler:	False
Treatment/Storage/Disposal/Recycling Facility:	False
Generator of Dangerous Fuel Waste:	False
Generator Marketing to Burner:	False
Other Marketers (i.e., blender, distributor, etc.):	False
Utility Boiler Burner:	False
Industry Boiler Burner:	False
Industrial Furnace:	False
Smelter Defferal:	False
Universal Waste:	Not reported
Off-Specification:	Not reported

Map ID
Direction
Distance
Elevation

MAP FINDINGS

Site

Database(s)

EDR ID Number
EPA ID Number

ABF FREIGHT SYSTEM KENT (Continued)

1007265545

LN Address 2:	Not reported
Tax Reg #:	710249444
Business Type:	Freight company
Mail Name:	ABF
Mailing Address:	PO Box 1268
Mailing City,State,Zip:	Kent, WA 98035
Legal Organization Name:	ABF
Legal Organization Type:	Private
Legal Contact:	Not reported
Legal Address:	7226 S 262 Street
Legal Address 2:	Not reported
Legal City,State,Zip:	Kent, WA 98035
Legal Phone Number:	(253)854-0330
Legal Effective Date:	07/15/2003
Land Organization Name:	Transport Realty Inc
Land Organization Type:	Private
Land Contact:	Not reported
Land Address:	PO Box 10048
Land City,State,Zip:	Ft Smith, AR 67901
Land Phone Number:	(479)785-8702
Operator Organization Name:	ABF
Operator Organization Type:	Private
Operator:	Alvin Ouzts
Operator Address:	7226 S 262 Street
Operator Address 2:	Not reported
Operator City,State,Zip:	Kent, WA 98035
Operator Phone Number:	(253)854-0330
Operator Effective Date:	07/15/2003
Site Contact:	Alvin Ouzts
Site Contact Address:	7226 S 262 Street
Contact City,State,Zip:	Kent, WA 98032
Site Contact Phone Number:	2538540330
Site Contact Email:	aouzts@abf.com
Gen Status Code:	XQG
Monthly Generation:	False
Batch Generation:	False
One Time Generation:	False
Transport Own Waste:	False
Tranports Other Waste:	False
Recycler Onsite:	False
Transfer Facility:	False
Other Exemption:	Not reported
UW Battery Gen:	False
Used Oil Transporter:	False
Used Oil Transfer Facility:	False
Used Oil Processor:	False
Used Oil Refiner:	False
Used Oil Fuel Marketer Directs Shipments:	False
Used Oil Fuel Marketer Meets Specs:	False
Site Contact Address 2:	Not reported
SIC Code:	Not reported
CRK Number:	Not reported
Active:	Not reported
CAS Number:	Not reported
Chemical Name:	Not reported
EHS:	Not reported
EHS CAS Number:	Not reported

Map ID
Direction
Distance
Elevation

MAP FINDINGS

Site

Database(s)

EDR ID Number
EPA ID Number

ABF FREIGHT SYSTEM KENT (Continued)

1007265545

EHS Name:	Not reported
Name:	ABF FREIGHT SYSTEM KENT
Address:	7226 S 262ND ST
City,State,Zip:	KENT, WA 98032-7379
Facility Address 2:	Not reported
Facility ID:	55688238
EPA ID:	WAH000021222
NAICS:	484122
State Waste Code Desc:	Not reported
Federal Waste Code Desc:	Not reported
Form Comm:	Not reported
Data Year:	2011
Permit by Rule:	False
Mailing Address 2:	Not reported
Treatment by Generator:	False
Mixed Radioactive Waste:	False
Importer of Hazardous Waste:	False
Immediate Recycler:	False
Treatment/Storage/Disposal/Recycling Facility:	False
Generator of Dangerous Fuel Waste:	False
Generator Marketing to Burner:	False
Other Marketers (i.e., blender, distributor, etc.):	False
Utility Boiler Burner:	False
Industry Boiler Burner:	False
Industrial Furnace:	False
Smelter Defferal:	False
Universal Waste:	Not reported
Off-Specification:	Not reported
LN Address 2:	Not reported
Tax Reg #:	710249444
Business Type:	Freight company
Mail Name:	ABF
Mailing Address:	PO Box 1268
Mailing City,State,Zip:	Kent, WA 98035
Legal Organization Name:	ABF
Legal Organization Type:	Private
Legal Contact:	Not reported
Legal Address:	7226 S 262 Street
Legal Address 2:	Not reported
Legal City,State,Zip:	Kent, WA 98035
Legal Phone Number:	(253)854-0330
Legal Effective Date:	07/15/2003
Land Organization Name:	Transport Realty Inc
Land Organization Type:	Private
Land Contact:	Not reported
Land Address:	PO Box 10048
Land City,State,Zip:	Ft Smith, AR 67901
Land Phone Number:	(479)785-8702
Operator Organization Name:	ABF
Operator Organization Type:	Private
Operator:	Alvin Ouzts
Operator Address:	7226 S 262 Street
Operator Address 2:	Not reported
Operator City,State,Zip:	Kent, WA 98035
Operator Phone Number:	(253)854-0330
Operator Effective Date:	07/15/2003

Map ID
Direction
Distance
Elevation

MAP FINDINGS

Site

Database(s)

EDR ID Number
EPA ID Number

ABF FREIGHT SYSTEM KENT (Continued)

1007265545

Site Contact:	Alvin Ouzts
Site Contact Address:	7226 S 262 Street
Contact City,State,Zip:	Kent, WA 98032
Site Contact Phone Number:	2538540330
Site Contact Email:	aouzs@abf.com
Gen Status Code:	XQG
Monthly Generation:	False
Batch Generation:	False
One Time Generation:	False
Transport Own Waste:	False
Tranports Other Waste:	False
Recycler Onsite:	False
Transfer Facility:	False
Other Exemption:	Not reported
UW Battery Gen:	False
Used Oil Transporter:	False
Used Oil Transfer Facility:	False
Used Oil Processor:	False
Used Oil Refiner:	False
Used Oil Fuel Marketer Directs Shipments:	False
Used Oil Fuel Marketer Meets Specs:	False
Site Contact Address 2:	Not reported
SIC Code:	Not reported
CRK Number:	Not reported
Active:	Not reported
CAS Number:	Not reported
Chemical Name:	Not reported
EHS:	Not reported
EHS CAS Number:	Not reported
EHS Name:	Not reported
Name:	ABF FREIGHT SYSTEM KENT
Address:	7226 S 262ND ST
City,State,Zip:	KENT, WA 98032-7379
Facility Address 2:	Not reported
Facility ID:	55688238
EPA ID:	WAH000021222
NAICS:	484122
State Waste Code Desc:	Not reported
Federal Waste Code Desc:	Not reported
Form Comm:	Not reported
Data Year:	2010
Permit by Rule:	False
Mailing Address 2:	Not reported
Treatment by Generator:	False
Mixed Radioactive Waste:	False
Importer of Hazardous Waste:	False
Immediate Recycler:	False
Treatment/Storage/Disposal/Recycling Facility:	False
Generator of Dangerous Fuel Waste:	False
Generator Marketing to Burner:	False
Other Marketers (i.e., blender, distributor, etc.):	False
Utility Boiler Burner:	False
Industry Boiler Burner:	False
Industrial Furnace:	False
Smelter Defferal:	False
Universal Waste:	Not reported

Map ID
Direction
Distance
Elevation

MAP FINDINGS

Site

Database(s)

EDR ID Number
EPA ID Number

ABF FREIGHT SYSTEM KENT (Continued)

1007265545

Off-Specification:	Not reported
LN Address 2:	Not reported
Tax Reg #:	710249444
Business Type:	Freight company
Mail Name:	ABF
Mailing Address:	PO Box 1268
Mailing City,State,Zip:	Kent, WA 98035
Legal Organization Name:	ABF
Legal Organization Type:	Private
Legal Contact:	Not reported
Legal Address:	7226 S 262 Street
Legal Address 2:	Not reported
Legal City,State,Zip:	Kent, WA 98035
Legal Phone Number:	(253)854-0330
Legal Effective Date:	07/15/2003
Land Organization Name:	Transport Realty Inc
Land Organization Type:	Private
Land Contact:	Not reported
Land Address:	PO Box 10048
Land City,State,Zip:	Ft Smith, AR 67901
Land Phone Number:	(479)785-8702
Operator Organization Name:	ABF
Operator Organization Type:	Private
Operator:	Alvin Ouzts
Operator Address:	7226 S 262 Street
Operator Address 2:	Not reported
Operator City,State,Zip:	Kent, WA 98035
Operator Phone Number:	(253)854-0330
Operator Effective Date:	07/15/2003
Site Contact:	Alvin Ouzts
Site Contact Address:	7226 S 262 Street
Contact City,State,Zip:	Kent, WA 98032
Site Contact Phone Number:	2538540330
Site Contact Email:	aouzts@abf.com
Gen Status Code:	XQG
Monthly Generation:	False
Batch Generation:	False
One Time Generation:	False
Transport Own Waste:	False
Tranports Other Waste:	False
Recycler Onsite:	False
Transfer Facility:	False
Other Exemption:	Not reported
UW Battery Gen:	False
Used Oil Transporter:	False
Used Oil Transfer Facility:	False
Used Oil Processor:	False
Used Oil Refiner:	False
Used Oil Fuel Marketer Directs Shipments:	False
Used Oil Fuel Marketer Meets Specs:	False
Site Contact Address 2:	Not reported
SIC Code:	Not reported
CRK Number:	Not reported
Active:	Not reported
CAS Number:	Not reported
Chemical Name:	Not reported
EHS:	Not reported

Map ID
Direction
Distance
Elevation

MAP FINDINGS

Site

Database(s)

EDR ID Number
EPA ID Number

ABF FREIGHT SYSTEM KENT (Continued)

1007265545

EHS CAS Number:	Not reported
EHS Name:	Not reported
Name:	ABF FREIGHT SYSTEM KENT
Address:	7226 S 262ND ST
City,State,Zip:	KENT, WA 98032-7379
Facility Address 2:	Not reported
Facility ID:	55688238
EPA ID:	WAH000021222
NAICS:	48412
State Waste Code Desc:	Not reported
Federal Waste Code Desc:	Not reported
Form Comm:	Not reported
Data Year:	2008
Permit by Rule:	False
Mailing Address 2:	Not reported
Treatment by Generator:	False
Mixed Radioactive Waste:	False
Importer of Hazardous Waste:	False
Immediate Recycler:	False
Treatment/Storage/Disposal/Recycling Facility:	False
Generator of Dangerous Fuel Waste:	False
Generator Marketing to Burner:	False
Other Marketers (i.e., blender, distributor, etc.):	False
Utility Boiler Burner:	False
Industry Boiler Burner:	False
Industrial Furnace:	False
Smelter Defferal:	False
Universal Waste:	Not reported
Off-Specification:	Not reported
LN Address 2:	Not reported
Tax Reg #:	710249444
Business Type:	Freight company
Mail Name:	ABF
Mailing Address:	PO Box 1268
Mailing City,State,Zip:	Kent, WA 98035
Legal Organization Name:	ABF
Legal Organization Type:	Private
Legal Contact:	Not reported
Legal Address:	PO Box 1268
Legal Address 2:	Not reported
Legal City,State,Zip:	Kent, WA 98035
Legal Phone Number:	(253)854-0330
Legal Effective Date:	07/15/2003
Land Organization Name:	Transport Realty Inc
Land Organization Type:	Private
Land Contact:	Not reported
Land Address:	PO Box 10048
Land City,State,Zip:	Ft Smith, AR 67901
Land Phone Number:	(479)785-8702
Operator Organization Name:	ABF
Operator Organization Type:	Private
Operator:	Alvin Ouzts
Operator Address:	PO Box 1268
Operator Address 2:	Not reported
Operator City,State,Zip:	Kent, WA 98035
Operator Phone Number:	(253)854-0330

Map ID
Direction
Distance
Elevation

MAP FINDINGS

Site

Database(s)

EDR ID Number
EPA ID Number

ABF FREIGHT SYSTEM KENT (Continued)

1007265545

Operator Effective Date:	07/15/2003
Site Contact:	Jason Wing
Site Contact Address:	PO Box 10048
Contact City,State,Zip:	Ft Smith, AR 72917
Site Contact Phone Number:	(479)785-6221
Site Contact Email:	Not reported
Gen Status Code:	SQG
Monthly Generation:	False
Batch Generation:	False
One Time Generation:	False
Transport Own Waste:	False
Tranports Other Waste:	False
Recycler Onsite:	False
Transfer Facility:	False
Other Exemption:	Not reported
UW Battery Gen:	False
Used Oil Transporter:	False
Used Oil Transfer Facility:	False
Used Oil Processor:	False
Used Oil Refiner:	False
Used Oil Fuel Marketer Directs Shipments:	False
Used Oil Fuel Marketer Meets Specs:	False
Site Contact Address 2:	Not reported
SIC Code:	Not reported
CRK Number:	Not reported
Active:	Not reported
CAS Number:	Not reported
Chemical Name:	Not reported
EHS:	Not reported
EHS CAS Number:	Not reported
EHS Name:	Not reported

[Click this hyperlink](#) while viewing on your computer to access
1 additional WA MANIFEST: record(s) in the EDR Site Report.

NPDES:

Name:	ABF FREIGHT SYSTEM KENT
Address:	7226 S 262ND ST -
City,State,Zip:	KENT, WA 98032-7379
Facility Status:	Active
Facility Type:	Industrial SW GP
Admin Region:	Headquarters
Date Issued:	11/20/2019
Latitude:	47
Longitude:	-122
Permit ID:	WAR002549
Permit Version:	4
Permit Status:	Active
Permit SubStatus:	Coverage Issued
Ecology Contact:	Greg Stegman
WRIA:	Duwamish-Green
Permit Expiration Date:	12/31/2024
Effective Date:	01/01/2020
Days to Expiration:	-1449

Map ID
Direction
Distance
Elevation

MAP FINDINGS

Site

Database(s)

EDR ID Number
EPA ID Number

44
South
1/8-1/4
0.238 mi.
1258 ft.

AAA AUTO WRECKING
26311 78TH AVE S
KENT, WA 98032

WA ALLSITES

S109824398
N/A

Relative:
Lower
Actual:
30 ft.

ALLSITES:

Name:

AAA AUTO WRECKING

Facility Id:

12784

Interaction:

78862

Interaction 1:

A

Interaction 2:

RSVP

Ecology Program:

HAZWASTE

Program Data:

RSVP

Facility Alt.:

AAA Auto Wrecking

Program ID:

Not reported

Date Interaction:

2007-08-07 00:00:00

Date Interaction 3:

Revised Site Visit Progra

Latitude:

47.365250385000003

Longitude:

-122.238465179

Interaction:

99929

Interaction 1:

I

Interaction 2:

LSC

Ecology Program:

HAZWASTE

Program Data:

LSC

Facility Alt.:

AAA Auto Wrecking

Program ID:

Not reported

Date Interaction:

2009-07-28 00:00:00

Date Interaction 3:

Local Source Cntrl 7/09-3

Latitude:

47.365250385000003

Longitude:

-122.238465179

Interaction:

101188

Interaction 1:

A

Interaction 2:

INDSWGPP

Ecology Program:

WATQUAL

Program Data:

PARIS

Facility Alt.:

AAA Auto Wrecking

Program ID:

CNE304836

Date Interaction:

2004-11-17 00:00:00

Date Interaction 3:

Industrial SW GP

Latitude:

47.365250385000003

Longitude:

-122.238465179

L45
NNE
1/8-1/4
0.239 mi.
1262 ft.

PENINGTON PAINTING CO KENT
818 3RD AVE S
KENT, WA 98032

RCRA-LQG

1026727915
WAH000058190

Site 4 of 6 in cluster L

Relative:
Higher
Actual:
38 ft.

RCRA-LQG:

Date Form Received by Agency:

2020-11-30 00:00:00.0

Handler Name:

PENINGTON PAINTING CO KENT

Handler Address:

818 3RD AVE S

Handler City,State,Zip:

KENT, WA 98032

Map ID
Direction
Distance
Elevation

MAP FINDINGS

Site

Database(s)

EDR ID Number
EPA ID Number

PENINGTON PAINTING CO KENT (Continued)

1026727915

EPA ID:	WAH000058190
Contact Name:	THAVY LORN
Contact Address:	818 3RD AVE S
Contact City,State,Zip:	KENT, WA 98032
Contact Telephone:	206-406-6604
Contact Fax:	Not reported
Contact Email:	THAVYL@TEAMPPC.COM
Contact Title:	Not reported
EPA Region:	10
Land Type:	Municipal
Federal Waste Generator Description:	Large Quantity Generator
Non-Notifier:	Not reported
Biennial Report Cycle:	Not reported
Accessibility:	Not reported
Active Site Indicator:	Handler Activities
State District Owner:	WA
State District:	NWRO
Mailing Address:	818 3RD AVE S
Mailing City,State,Zip:	KENT, WA 98032
Owner Name:	PENINGTON PAINT CO
Owner Type:	Municipal
Operator Name:	PENINGTON PAINT CO
Operator Type:	Municipal
Short-Term Generator Activity:	No
Importer Activity:	No
Mixed Waste Generator:	No
Transporter Activity:	No
Transfer Facility Activity:	No
Recycler Activity with Storage:	No
Small Quantity On-Site Burner Exemption:	No
Smelting Melting and Refining Furnace Exemption:	No
Underground Injection Control:	No
Off-Site Waste Receipt:	No
Universal Waste Indicator:	No
Universal Waste Destination Facility:	No
Federal Universal Waste:	No
Active Site Fed-Reg Treatment Storage and Disposal Facility:	Not reported
Active Site Converter Treatment storage and Disposal Facility:	Not reported
Active Site State-Reg Treatment Storage and Disposal Facility:	Not reported
Active Site State-Reg Handler:	---
Federal Facility Indicator:	Not reported
Hazardous Secondary Material Indicator:	N
Sub-Part K Indicator:	Not reported
Commercial TSD Indicator:	No
Treatment Storage and Disposal Type:	Not reported
2018 GPRA Permit Baseline:	Not on the Baseline
2018 GPRA Renewals Baseline:	Not on the Baseline
Permit Renewals Workload Universe:	Not reported
Permit Workload Universe:	Not reported
Permit Progress Universe:	Not reported
Post-Closure Workload Universe:	Not reported
Closure Workload Universe:	Not reported
202 GPRA Corrective Action Baseline:	No
Corrective Action Workload Universe:	No
Subject to Corrective Action Universe:	No
Non-TSDFs Where RCRA CA has Been Imposed Universe:	No
TSDFs Potentially Subject to CA Under 3004 (u)/(v) Universe:	No

Map ID
Direction
Distance
Elevation

MAP FINDINGS

Site

Database(s)

EDR ID Number
EPA ID Number

PENINGTON PAINTING CO KENT (Continued)

1026727915

TSDFs Only Subject to CA under Discretionary Auth Universe:	No
Corrective Action Priority Ranking:	No NCAPS ranking
Environmental Control Indicator:	No
Institutional Control Indicator:	No
Human Exposure Controls Indicator:	N/A
Groundwater Controls Indicator:	N/A
Operating TSDF Universe:	Not reported
Full Enforcement Universe:	Not reported
Significant Non-Complier Universe:	No
Unaddressed Significant Non-Complier Universe:	No
Addressed Significant Non-Complier Universe:	No
Significant Non-Complier With a Compliance Schedule Universe:	No
Financial Assurance Required:	Not reported
Handler Date of Last Change:	2021-03-03 11:59:18.0
Recognized Trader-Importer:	No
Recognized Trader-Exporter:	No
Importer of Spent Lead Acid Batteries:	No
Exporter of Spent Lead Acid Batteries:	No
Recycler Activity Without Storage:	No
Manifest Broker:	No
Sub-Part P Indicator:	No

Hazardous Waste Summary:

Waste Code:	D001
Waste Description:	IGNITABLE WASTE
Waste Code:	D002
Waste Description:	CORROSIVE WASTE
Waste Code:	D035
Waste Description:	METHYL ETHYL KETONE

Handler - Owner Operator:

Owner/Operator Indicator:	Owner
Owner/Operator Name:	PENINGTON PAINT CO
Legal Status:	Municipal
Date Became Current:	2015-01-01 00:00:00.
Date Ended Current:	Not reported
Owner/Operator Address:	818 3RD AVE S
Owner/Operator City,State,Zip:	KENT, WA 98032
Owner/Operator Telephone:	206-406-6604
Owner/Operator Telephone Ext:	Not reported
Owner/Operator Fax:	Not reported
Owner/Operator Email:	Not reported

Owner/Operator Indicator:	Owner
Owner/Operator Name:	PENINGTON PAINT CO
Legal Status:	Municipal
Date Became Current:	2015-01-01 00:00:00.
Date Ended Current:	Not reported
Owner/Operator Address:	818 3RD AVE S
Owner/Operator City,State,Zip:	KENT, WA 98032
Owner/Operator Telephone:	206-406-6604
Owner/Operator Telephone Ext:	Not reported
Owner/Operator Fax:	Not reported

Map ID
Direction
Distance
Elevation

MAP FINDINGS

Site

Database(s)

EDR ID Number
EPA ID Number

PENINGTON PAINTING CO KENT (Continued)

1026727915

Owner/Operator Email: Not reported

Owner/Operator Indicator: Operator
Owner/Operator Name: PENINGTON PAINT CO
Legal Status: Municipal
Date Became Current: 2015-01-01 00:00:00.
Date Ended Current: Not reported
Owner/Operator Address: 818 3RD AVE S
Owner/Operator City,State,Zip: KENT, WA 98032
Owner/Operator Telephone: 206-406-6604
Owner/Operator Telephone Ext: Not reported
Owner/Operator Fax: Not reported
Owner/Operator Email: Not reported

Historic Generators:

Receive Date: 2020-11-30 00:00:00.0
Handler Name: PENINGTON PAINTING CO KENT
Federal Waste Generator Description: Large Quantity Generator
State District Owner: WA
Large Quantity Handler of Universal Waste: No
Recognized Trader Importer: No
Recognized Trader Exporter: No
Spent Lead Acid Battery Importer: No
Spent Lead Acid Battery Exporter: No
Current Record: Yes
Non Storage Recycler Activity: No
Electronic Manifest Broker: No

List of NAICS Codes and Descriptions:

NAICS Code: 238320
NAICS Description: PAINTING AND WALL COVERING CONTRACTORS

Facility Has Received Notices of Violations:

Violations: No Violations Found

Evaluation Action Summary:

Evaluations: No Evaluations Found

L46
NNE
1/8-1/4
0.239 mi.
1262 ft.

PENINGTON PAINTING CO KENT
818 3RD AVE S
KENT, WA 98032
Site 5 of 6 in cluster L

WA ALLSITES S127084101
N/A

Relative:
Higher
Actual:
38 ft.

ALLSITES:
Name: PENINGTON PAINTING CO KENT
Facility Id: 61173

Map ID
Direction
Distance
Elevation

MAP FINDINGS

EDR ID Number
EPA ID Number

M47
NNW
1/8-1/4
0.246 mi.
1298 ft.
Site 1 of 3 in cluster M

WA ALLSITES
RCRA NonGen / NLR
ICIS
FINDS
ECHO
WA MANIFEST
1008892606
WAH000025753

Relative:
Lower

ALLSITES:

Actual:
36 ft.

Name: ALL AMERICAN METAL FINISHING KENT
Facility Id: 2889777

Interaction: 101068
Interaction 1: A
Interaction 2: INDSWGP
Ecology Program: WATQUAL
Program Data: PARIS
Facility Alt.: All American Metal Finishing
Program ID: CNE304842
Date Interaction: 2008-10-17 00:00:00
Date Interaction 3: Industrial SW GP
Latitude: 47.372791384999999
Longitude: -122.23926017700001

Interaction: 11548
Interaction 1: I
Interaction 2: HWOTHER
Ecology Program: HAZWASTE
Program Data: TURBOWASTE
Facility Alt.: Not reported
Program ID: WAH000025753
Date Interaction: 2006-12-31 00:00:00
Date Interaction 3: Haz Waste Management Acti
Latitude: 47.372791384999999
Longitude: -122.23926017700001

Interaction: 11545
Interaction 1: I
Interaction 2: TIER2
Ecology Program: HAZWASTE
Program Data: EPCRA
Facility Alt.: Not reported
Program ID: Not reported
Date Interaction: 2005-04-22 00:00:00
Date Interaction 3: Emergency/Haz Chem Rpt TI
Latitude: 47.372791384999999
Longitude: -122.23926017700001

Interaction: 11547
Interaction 1: I
Interaction 2: HWG
Ecology Program: HAZWASTE
Program Data: TURBOWASTE
Facility Alt.: Not reported
Program ID: WAH000025753
Date Interaction: 2006-08-09 00:00:00
Date Interaction 3: Hazardous Waste Generator

Map ID
Direction
Distance
Elevation

MAP FINDINGS

Site

Database(s)

EDR ID Number
EPA ID Number

ALL AMERICAN METAL FINISHING KENT (Continued)

1008892606

Latitude: 47.372791384999999
Longitude: -122.23926017700001

Interaction: 11544
Interaction 1: I
Interaction 2: HWG
Ecology Program: HAZWASTE
Program Data: TURBOWASTE
Facility Alt.: Not reported
Program ID: WAH000025753
Date Interaction: 2005-05-01 00:00:00
Date Interaction 3: Hazardous Waste Generator
Latitude: 47.372791384999999
Longitude: -122.23926017700001

Interaction: 11549
Interaction 1: I
Interaction 2: HWG
Ecology Program: HAZWASTE
Program Data: TURBOWASTE
Facility Alt.: All American Metal Finishing Kent
Program ID: WAH000025753
Date Interaction: 2007-11-15 00:00:00
Date Interaction 3: Hazardous Waste Generator
Latitude: 47.372791384999999
Longitude: -122.23926017700001

Interaction: 11546
Interaction 1: I
Interaction 2: HWOTHER
Ecology Program: HAZWASTE
Program Data: TURBOWASTE
Facility Alt.: Not reported
Program ID: WAH000025753
Date Interaction: 2005-12-31 00:00:00
Date Interaction 3: Haz Waste Management Acti
Latitude: 47.372791384999999
Longitude: -122.23926017700001

RCRA NonGen / NLR:

Date Form Received by Agency:	2010-09-17 00:00:00.0
Handler Name:	ALL AMERICAN METAL FINISHING KENT
Handler Address:	926 5TH AVE S
Handler City,State,Zip:	KENT, WA 98032
EPA ID:	WAH000025753
Contact Name:	DAVE AMLIN
Contact Address:	926 5TH AVE S
Contact City,State,Zip:	KENT, WA 98032
Contact Telephone:	206-795-3817
Contact Fax:	Not reported
Contact Email:	DAVE@ALLAMERICANMETALFINISHING.COM
Contact Title:	PRESIDENT
EPA Region:	10

Map ID
Direction
Distance
Elevation

MAP FINDINGS

Site

Database(s)

EDR ID Number
EPA ID Number

ALL AMERICAN METAL FINISHING KENT (Continued)

1008892606

Land Type:	Private
Federal Waste Generator Description:	Not a generator, verified
Non-Notifier:	Not reported
Biennial Report Cycle:	Not reported
Accessibility:	Not reported
Active Site Indicator:	Not reported
State District Owner:	WA
State District:	NWRO
Mailing Address:	926 5TH AVENUE SOUTH
Mailing City,State,Zip:	KENT, WA 98032
Owner Name:	GAMBLIN ENTERPRISES INC
Owner Type:	Private
Operator Name:	ALL AMERICAN METAL FINISHING
Operator Type:	Private
Short-Term Generator Activity:	No
Importer Activity:	No
Mixed Waste Generator:	No
Transporter Activity:	No
Transfer Facility Activity:	No
Recycler Activity with Storage:	No
Small Quantity On-Site Burner Exemption:	No
Smelting Melting and Refining Furnace Exemption:	No
Underground Injection Control:	No
Off-Site Waste Receipt:	No
Universal Waste Indicator:	No
Universal Waste Destination Facility:	No
Federal Universal Waste:	No
Active Site Fed-Reg Treatment Storage and Disposal Facility:	Not reported
Active Site Converter Treatment storage and Disposal Facility:	Not reported
Active Site State-Reg Treatment Storage and Disposal Facility:	Not reported
Active Site State-Reg Handler:	---
Federal Facility Indicator:	Not reported
Hazardous Secondary Material Indicator:	NN
Sub-Part K Indicator:	Not reported
Commercial TSD Indicator:	No
Treatment Storage and Disposal Type:	Not reported
2018 GPRA Permit Baseline:	Not on the Baseline
2018 GPRA Renewals Baseline:	Not on the Baseline
Permit Renewals Workload Universe:	Not reported
Permit Workload Universe:	Not reported
Permit Progress Universe:	Not reported
Post-Closure Workload Universe:	Not reported
Closure Workload Universe:	Not reported
202 GPRA Corrective Action Baseline:	No
Corrective Action Workload Universe:	No
Subject to Corrective Action Universe:	No
Non-TSDFs Where RCRA CA has Been Imposed Universe:	No
TSDFs Potentially Subject to CA Under 3004 (u)/(v) Universe:	No
TSDFs Only Subject to CA under Discretionary Auth Universe:	No
Corrective Action Priority Ranking:	No NCAPS ranking
Environmental Control Indicator:	No
Institutional Control Indicator:	No
Human Exposure Controls Indicator:	N/A
Groundwater Controls Indicator:	N/A
Operating TSDF Universe:	Not reported
Full Enforcement Universe:	Not reported
Significant Non-Complier Universe:	No

Map ID
Direction
Distance
Elevation

MAP FINDINGS

Site

Database(s)

EDR ID Number
EPA ID Number

ALL AMERICAN METAL FINISHING KENT (Continued)

1008892606

Unaddressed Significant Non-Complier Universe:	No
Addressed Significant Non-Complier Universe:	No
Significant Non-Complier With a Compliance Schedule Universe:	No
Financial Assurance Required:	Not reported
Handler Date of Last Change:	2019-02-25 15:06:18.0
Recognized Trader-Importer:	No
Recognized Trader-Exporter:	No
Importer of Spent Lead Acid Batteries:	No
Exporter of Spent Lead Acid Batteries:	No
Recycler Activity Without Storage:	No
Manifest Broker:	No
Sub-Part P Indicator:	No

Biennial: List of Years

Year: 2009

[Click Here for Biennial Reporting System Data:](#)

Year: 2007

[Click Here for Biennial Reporting System Data:](#)

Year: 2005

[Click Here for Biennial Reporting System Data:](#)

Hazardous Waste Summary:

Waste Code:	D001
Waste Description:	IGNITABLE WASTE
Waste Code:	D002
Waste Description:	CORROSIVE WASTE
Waste Code:	D006
Waste Description:	CADMIUM
Waste Code:	D007
Waste Description:	CHROMIUM
Waste Code:	D008
Waste Description:	LEAD

Handler - Owner Operator:

Owner/Operator Indicator:	Operator
Owner/Operator Name:	ALL AMERICAN METAL FINISHING
Legal Status:	Private
Date Became Current:	1996-05-01 00:00:00.
Date Ended Current:	Not reported
Owner/Operator Address:	926 5TH AVE S
Owner/Operator City,State,Zip:	KENT, WA 98032
Owner/Operator Telephone:	253-854-2170
Owner/Operator Telephone Ext:	Not reported
Owner/Operator Fax:	Not reported
Owner/Operator Email:	Not reported

Owner/Operator Indicator:	Owner
Owner/Operator Name:	BBM PROPERTY, LLC
Legal Status:	Private

Map ID
Direction
Distance
Elevation

MAP FINDINGS

Site

Database(s)

EDR ID Number
EPA ID Number

ALL AMERICAN METAL FINISHING KENT (Continued)

1008892606

Date Became Current:	Not reported
Date Ended Current:	Not reported
Owner/Operator Address:	P.O. BOX 53402
Owner/Operator City,State,Zip:	BELLEVUE, WA 98015
Owner/Operator Telephone:	425-821-8261
Owner/Operator Telephone Ext:	Not reported
Owner/Operator Fax:	Not reported
Owner/Operator Email:	Not reported
Owner/Operator Indicator:	Owner
Owner/Operator Name:	BBM PROPERTY, LLC
Legal Status:	Private
Date Became Current:	2010-09-16 00:00:00.
Date Ended Current:	Not reported
Owner/Operator Address:	P.O. BOX 53402
Owner/Operator City,State,Zip:	BELLEVUE, WA 98015
Owner/Operator Telephone:	253-549-3288
Owner/Operator Telephone Ext:	Not reported
Owner/Operator Fax:	Not reported
Owner/Operator Email:	Not reported
Owner/Operator Indicator:	Owner
Owner/Operator Name:	SOUND VENTURE SEVEN LLC
Legal Status:	Private
Date Became Current:	2005-04-12 00:00:00.
Date Ended Current:	Not reported
Owner/Operator Address:	320 106TH AVE NE
Owner/Operator City,State,Zip:	BELLEVUE, WA 98004
Owner/Operator Telephone:	206-223-9500
Owner/Operator Telephone Ext:	Not reported
Owner/Operator Fax:	Not reported
Owner/Operator Email:	Not reported
Owner/Operator Indicator:	Owner
Owner/Operator Name:	BROWN FAMILY LIVING TRUST
Legal Status:	Private
Date Became Current:	2006-12-31 00:00:00.
Date Ended Current:	Not reported
Owner/Operator Address:	320 106TH AVE NE
Owner/Operator City,State,Zip:	BELLEVUE, WA 98004
Owner/Operator Telephone:	206-223-9500
Owner/Operator Telephone Ext:	Not reported
Owner/Operator Fax:	Not reported
Owner/Operator Email:	Not reported
Owner/Operator Indicator:	Owner
Owner/Operator Name:	BBM PROPERTY, LLC
Legal Status:	Private
Date Became Current:	2009-10-06 00:00:00.
Date Ended Current:	Not reported
Owner/Operator Address:	P.O. BOX 53402
Owner/Operator City,State,Zip:	BELLEVUE, WA 98015
Owner/Operator Telephone:	425-821-8261
Owner/Operator Telephone Ext:	Not reported
Owner/Operator Fax:	Not reported
Owner/Operator Email:	Not reported

Map ID
Direction
Distance
Elevation

MAP FINDINGS

Site

Database(s)

EDR ID Number
EPA ID Number

ALL AMERICAN METAL FINISHING KENT (Continued)

1008892606

Owner/Operator Indicator:	Owner
Owner/Operator Name:	GAMBLIN ENTERPRISES INC
Legal Status:	Private
Date Became Current:	1996-05-01 00:00:00.
Date Ended Current:	Not reported
Owner/Operator Address:	926 5TH AVE S
Owner/Operator City,State,Zip:	KENT, WA 98032
Owner/Operator Telephone:	Not reported
Owner/Operator Telephone Ext:	Not reported
Owner/Operator Fax:	Not reported
Owner/Operator Email:	Not reported
Owner/Operator Indicator:	Owner
Owner/Operator Name:	GAMBLIN ENTERPRISES INC
Legal Status:	Private
Date Became Current:	1996-05-01 00:00:00.
Date Ended Current:	Not reported
Owner/Operator Address:	926 5TH AVE S
Owner/Operator City,State,Zip:	KENT, WA 98032
Owner/Operator Telephone:	253-854-2170
Owner/Operator Telephone Ext:	Not reported
Owner/Operator Fax:	Not reported
Owner/Operator Email:	Not reported
Owner/Operator Indicator:	Owner
Owner/Operator Name:	BBM PRPERTY, LLC
Legal Status:	Private
Date Became Current:	2007-11-15 00:00:00.
Date Ended Current:	Not reported
Owner/Operator Address:	320 106TH AVE NE
Owner/Operator City,State,Zip:	BELLEVUE, WA 98004
Owner/Operator Telephone:	206-223-9500
Owner/Operator Telephone Ext:	Not reported
Owner/Operator Fax:	Not reported
Owner/Operator Email:	Not reported
Owner/Operator Indicator:	Owner
Owner/Operator Name:	GAMBLIN ENTERPRISES INC
Legal Status:	Private
Date Became Current:	1996-05-01 00:00:00.
Date Ended Current:	Not reported
Owner/Operator Address:	926 5TH AVE S
Owner/Operator City,State,Zip:	KENT, WA 98032
Owner/Operator Telephone:	206-795-3817
Owner/Operator Telephone Ext:	Not reported
Owner/Operator Fax:	Not reported
Owner/Operator Email:	Not reported
Owner/Operator Indicator:	Operator
Owner/Operator Name:	ALL AMERICAN METAL FINISHING
Legal Status:	Private
Date Became Current:	1996-05-01 00:00:00.
Date Ended Current:	Not reported
Owner/Operator Address:	926 5TH AVE S
Owner/Operator City,State,Zip:	KENT, WA 98032
Owner/Operator Telephone:	206-795-3817
Owner/Operator Telephone Ext:	Not reported

Map ID
Direction
Distance
Elevation

MAP FINDINGS

Site

Database(s)

EDR ID Number
EPA ID Number

ALL AMERICAN METAL FINISHING KENT (Continued)

1008892606

Owner/Operator Fax:	Not reported
Owner/Operator Email:	Not reported
Owner/Operator Indicator:	Operator
Owner/Operator Name:	ALL AMERICAN METAL FINISHING
Legal Status:	Private
Date Became Current:	1996-05-01 00:00:00.
Date Ended Current:	Not reported
Owner/Operator Address:	926 5TH AVE S
Owner/Operator City,State,Zip:	KENT, WA 98032
Owner/Operator Telephone:	253-854-2170
Owner/Operator Telephone Ext:	Not reported
Owner/Operator Fax:	Not reported
Owner/Operator Email:	Not reported
Owner/Operator Indicator:	Owner
Owner/Operator Name:	BBM PROPERTY, LLC
Legal Status:	Private
Date Became Current:	2010-09-16 00:00:00.
Date Ended Current:	Not reported
Owner/Operator Address:	P.O. BOX 53402
Owner/Operator City,State,Zip:	BELLEVUE, WA 98015
Owner/Operator Telephone:	425-821-8261
Owner/Operator Telephone Ext:	Not reported
Owner/Operator Fax:	Not reported
Owner/Operator Email:	Not reported
Owner/Operator Indicator:	Operator
Owner/Operator Name:	GAMBLIN ENTERPRISES INC
Legal Status:	Private
Date Became Current:	Not reported
Date Ended Current:	Not reported
Owner/Operator Address:	926 5TH AVE S
Owner/Operator City,State,Zip:	KENT, WA 98032
Owner/Operator Telephone:	206-795-3817
Owner/Operator Telephone Ext:	Not reported
Owner/Operator Fax:	Not reported
Owner/Operator Email:	Not reported
Owner/Operator Indicator:	Operator
Owner/Operator Name:	ALL AMERICAN METAL FINISHING
Legal Status:	Private
Date Became Current:	1996-05-01 00:00:00.
Date Ended Current:	Not reported
Owner/Operator Address:	926 5TH AVE S
Owner/Operator City,State,Zip:	KENT, WA 98032
Owner/Operator Telephone:	253-854-2170
Owner/Operator Telephone Ext:	Not reported
Owner/Operator Fax:	Not reported
Owner/Operator Email:	Not reported
Owner/Operator Indicator:	Owner
Owner/Operator Name:	GAMBLIN ENTERPRISES INC
Legal Status:	Private
Date Became Current:	1996-05-01 00:00:00.
Date Ended Current:	Not reported
Owner/Operator Address:	926 5TH AVE S

Map ID
Direction
Distance
Elevation

MAP FINDINGS

Site

Database(s)

EDR ID Number
EPA ID Number

ALL AMERICAN METAL FINISHING KENT (Continued)

1008892606

Owner/Operator City,State,Zip:	KENT, WA 98032
Owner/Operator Telephone:	253-854-2170
Owner/Operator Telephone Ext:	Not reported
Owner/Operator Fax:	Not reported
Owner/Operator Email:	Not reported
Owner/Operator Indicator:	Owner
Owner/Operator Name:	BBM PROPERTY, LLC
Legal Status:	Private
Date Became Current:	2009-10-06 00:00:00.
Date Ended Current:	Not reported
Owner/Operator Address:	P.O. BOX 53402
Owner/Operator City,State,Zip:	BELLEVUE, WA 98015
Owner/Operator Telephone:	425-821-8261
Owner/Operator Telephone Ext:	Not reported
Owner/Operator Fax:	Not reported
Owner/Operator Email:	Not reported
Owner/Operator Indicator:	Owner
Owner/Operator Name:	GAMBLIN ENTERPRISES INC
Legal Status:	Private
Date Became Current:	1996-05-01 00:00:00.
Date Ended Current:	Not reported
Owner/Operator Address:	926 5TH AVE S
Owner/Operator City,State,Zip:	KENT, WA 98032
Owner/Operator Telephone:	Not reported
Owner/Operator Telephone Ext:	Not reported
Owner/Operator Fax:	Not reported
Owner/Operator Email:	Not reported
Owner/Operator Indicator:	Owner
Owner/Operator Name:	GAMBLIN ENTERPR G
Legal Status:	Private
Date Became Current:	1996-05-01 00:00:00.
Date Ended Current:	Not reported
Owner/Operator Address:	926 5TH AVE S
Owner/Operator City,State,Zip:	KENT, WA 98032
Owner/Operator Telephone:	206-795-3817
Owner/Operator Telephone Ext:	Not reported
Owner/Operator Fax:	Not reported
Owner/Operator Email:	Not reported
Owner/Operator Indicator:	Operator
Owner/Operator Name:	ALL AMERICAN METAL FINISHING
Legal Status:	Private
Date Became Current:	1996-05-01 00:00:00.
Date Ended Current:	Not reported
Owner/Operator Address:	926 5TH AVE S
Owner/Operator City,State,Zip:	KENT, WA 98032
Owner/Operator Telephone:	206-795-3817
Owner/Operator Telephone Ext:	Not reported
Owner/Operator Fax:	Not reported
Owner/Operator Email:	Not reported
Owner/Operator Indicator:	Owner
Owner/Operator Name:	BROWN FAMILY LIVING TRUST
Legal Status:	Private

Map ID
Direction
Distance
Elevation

MAP FINDINGS

Site

Database(s)

EDR ID Number
EPA ID Number

ALL AMERICAN METAL FINISHING KENT (Continued)

1008892606

Date Became Current:	2005-12-31 00:00:00.
Date Ended Current:	Not reported
Owner/Operator Address:	320 106TH AVE NE
Owner/Operator City,State,Zip:	BELLEVUE, WA 98004
Owner/Operator Telephone:	206-223-9500
Owner/Operator Telephone Ext:	Not reported
Owner/Operator Fax:	Not reported
Owner/Operator Email:	Not reported
Owner/Operator Indicator:	Operator
Owner/Operator Name:	ALL AMERICAN METAL FINISHING
Legal Status:	Private
Date Became Current:	1996-05-01 00:00:00.
Date Ended Current:	Not reported
Owner/Operator Address:	926 5TH AVE S
Owner/Operator City,State,Zip:	KENT, WA 98032
Owner/Operator Telephone:	253-854-2170
Owner/Operator Telephone Ext:	Not reported
Owner/Operator Fax:	Not reported
Owner/Operator Email:	Not reported
Owner/Operator Indicator:	Owner
Owner/Operator Name:	GAMBLIN ENTERPRISES INC
Legal Status:	Private
Date Became Current:	1996-05-01 00:00:00.
Date Ended Current:	Not reported
Owner/Operator Address:	926 5TH AVE S
Owner/Operator City,State,Zip:	KENT, WA 98032
Owner/Operator Telephone:	206-795-3817
Owner/Operator Telephone Ext:	Not reported
Owner/Operator Fax:	Not reported
Owner/Operator Email:	Not reported
Owner/Operator Indicator:	Operator
Owner/Operator Name:	ALL AMERICAN METAL FINISHING
Legal Status:	Private
Date Became Current:	1996-05-01 00:00:00.
Date Ended Current:	Not reported
Owner/Operator Address:	926 5TH AVE S
Owner/Operator City,State,Zip:	KENT, WA 98032
Owner/Operator Telephone:	206-795-3817
Owner/Operator Telephone Ext:	Not reported
Owner/Operator Fax:	Not reported
Owner/Operator Email:	Not reported
Owner/Operator Indicator:	Operator
Owner/Operator Name:	DAVE A
Legal Status:	Private
Date Became Current:	1996-05-01 00:00:00.
Date Ended Current:	Not reported
Owner/Operator Address:	926 5TH AVE S
Owner/Operator City,State,Zip:	KENT, WA 98032
Owner/Operator Telephone:	206-795-3817
Owner/Operator Telephone Ext:	Not reported
Owner/Operator Fax:	Not reported
Owner/Operator Email:	Not reported

Map ID
Direction
Distance
Elevation

MAP FINDINGS

Site

Database(s)

EDR ID Number
EPA ID Number

ALL AMERICAN METAL FINISHING KENT (Continued)

1008892606

Owner/Operator Indicator:	Owner
Owner/Operator Name:	SOUND VENTURE SEVEN LLC
Legal Status:	Private
Date Became Current:	Not reported
Date Ended Current:	Not reported
Owner/Operator Address:	320 106TH AVE NE
Owner/Operator City,State,Zip:	BELLEVUE, WA 98004
Owner/Operator Telephone:	206-223-9500
Owner/Operator Telephone Ext:	Not reported
Owner/Operator Fax:	Not reported
Owner/Operator Email:	Not reported
Owner/Operator Indicator:	Owner
Owner/Operator Name:	GAMBLIN ENTERPRISES INC
Legal Status:	Private
Date Became Current:	1996-05-01 00:00:00.
Date Ended Current:	Not reported
Owner/Operator Address:	926 5TH AVE S
Owner/Operator City,State,Zip:	KENT, WA 98032
Owner/Operator Telephone:	253-854-2170
Owner/Operator Telephone Ext:	Not reported
Owner/Operator Fax:	Not reported
Owner/Operator Email:	Not reported
Owner/Operator Indicator:	Operator
Owner/Operator Name:	ALL AMERICAN METAL FINISHING
Legal Status:	Private
Date Became Current:	1996-05-01 00:00:00.
Date Ended Current:	Not reported
Owner/Operator Address:	926 5TH AVE S
Owner/Operator City,State,Zip:	KENT, WA 98032
Owner/Operator Telephone:	253-854-2170
Owner/Operator Telephone Ext:	Not reported
Owner/Operator Fax:	Not reported
Owner/Operator Email:	Not reported
Owner/Operator Indicator:	Operator
Owner/Operator Name:	ALL AMERICAN METAL FINISHING
Legal Status:	Private
Date Became Current:	1996-05-01 00:00:00.
Date Ended Current:	Not reported
Owner/Operator Address:	926 5TH AVE S
Owner/Operator City,State,Zip:	KENT, WA 98032
Owner/Operator Telephone:	Not reported
Owner/Operator Telephone Ext:	Not reported
Owner/Operator Fax:	Not reported
Owner/Operator Email:	Not reported
Owner/Operator Indicator:	Owner
Owner/Operator Name:	GAMBLIN ENTERPRISES INC
Legal Status:	Private
Date Became Current:	1996-05-01 00:00:00.
Date Ended Current:	Not reported
Owner/Operator Address:	926 5TH AVE S
Owner/Operator City,State,Zip:	KENT, WA 98032
Owner/Operator Telephone:	253-854-2170
Owner/Operator Telephone Ext:	Not reported

Map ID
Direction
Distance
Elevation

MAP FINDINGS

Site

Database(s)

EDR ID Number
EPA ID Number

ALL AMERICAN METAL FINISHING KENT (Continued)

1008892606

Owner/Operator Fax:	Not reported
Owner/Operator Email:	Not reported
Owner/Operator Indicator:	Owner
Owner/Operator Name:	GAMBLIN ENTERPRISES INC
Legal Status:	Private
Date Became Current:	1996-05-01 00:00:00.
Date Ended Current:	Not reported
Owner/Operator Address:	926 5TH AVE S
Owner/Operator City,State,Zip:	KENT, WA 98032
Owner/Operator Telephone:	206-795-3817
Owner/Operator Telephone Ext:	Not reported
Owner/Operator Fax:	Not reported
Owner/Operator Email:	Not reported
Owner/Operator Indicator:	Operator
Owner/Operator Name:	ALL AMERICAN METAL FINISHING
Legal Status:	Private
Date Became Current:	1996-05-01 00:00:00.
Date Ended Current:	Not reported
Owner/Operator Address:	926 5TH AVE S
Owner/Operator City,State,Zip:	KENT, WA 98032
Owner/Operator Telephone:	253-854-2170
Owner/Operator Telephone Ext:	Not reported
Owner/Operator Fax:	Not reported
Owner/Operator Email:	Not reported
Owner/Operator Indicator:	Owner
Owner/Operator Name:	BBM PROPERTY, LLC
Legal Status:	Private
Date Became Current:	2006-08-09 00:00:00.
Date Ended Current:	Not reported
Owner/Operator Address:	320 106TH AVE NE
Owner/Operator City,State,Zip:	BELLEVUE, WA 98004
Owner/Operator Telephone:	206-223-9500
Owner/Operator Telephone Ext:	Not reported
Owner/Operator Fax:	Not reported
Owner/Operator Email:	Not reported
Owner/Operator Indicator:	Operator
Owner/Operator Name:	ALL AMERICAN METAL FINISHING
Legal Status:	Private
Date Became Current:	1996-05-01 00:00:00.
Date Ended Current:	Not reported
Owner/Operator Address:	926 5TH AVE S
Owner/Operator City,State,Zip:	KENT, WA 98032
Owner/Operator Telephone:	253-854-2170
Owner/Operator Telephone Ext:	Not reported
Owner/Operator Fax:	Not reported
Owner/Operator Email:	Not reported
Owner/Operator Indicator:	Operator
Owner/Operator Name:	ALL AMERICAN METAL FINISHING
Legal Status:	Private
Date Became Current:	1996-05-01 00:00:00.
Date Ended Current:	Not reported
Owner/Operator Address:	926 5TH AVE S

Map ID
Direction
Distance
Elevation

MAP FINDINGS

Site

Database(s)

EDR ID Number
EPA ID Number

ALL AMERICAN METAL FINISHING KENT (Continued)

1008892606

Owner/Operator City,State,Zip:	KENT, WA 98032
Owner/Operator Telephone:	253-854-2170
Owner/Operator Telephone Ext:	Not reported
Owner/Operator Fax:	Not reported
Owner/Operator Email:	Not reported
Owner/Operator Indicator:	Operator
Owner/Operator Name:	ALL AMERICAN METAL FINISHING
Legal Status:	Private
Date Became Current:	1996-05-01 00:00:00.
Date Ended Current:	Not reported
Owner/Operator Address:	926 5TH AVE S
Owner/Operator City,State,Zip:	KENT, WA 98032
Owner/Operator Telephone:	206-795-3817
Owner/Operator Telephone Ext:	Not reported
Owner/Operator Fax:	Not reported
Owner/Operator Email:	Not reported
Owner/Operator Indicator:	Operator
Owner/Operator Name:	ALL AMERICAN METAL FINISHING
Legal Status:	Private
Date Became Current:	1996-05-01 00:00:00.
Date Ended Current:	Not reported
Owner/Operator Address:	926 5TH AVE S
Owner/Operator City,State,Zip:	KENT, WA 98032
Owner/Operator Telephone:	206-795-3817
Owner/Operator Telephone Ext:	Not reported
Owner/Operator Fax:	Not reported
Owner/Operator Email:	Not reported
Owner/Operator Indicator:	Owner
Owner/Operator Name:	GAMBLIN ENTERPRISES INC
Legal Status:	Private
Date Became Current:	1996-05-01 00:00:00.
Date Ended Current:	Not reported
Owner/Operator Address:	926 5TH AVE S
Owner/Operator City,State,Zip:	KENT, WA 98032
Owner/Operator Telephone:	206-795-3817
Owner/Operator Telephone Ext:	Not reported
Owner/Operator Fax:	Not reported
Owner/Operator Email:	Not reported
Owner/Operator Indicator:	Operator
Owner/Operator Name:	ALL AMERICAN METAL FINISHING
Legal Status:	Private
Date Became Current:	1996-05-01 00:00:00.
Date Ended Current:	Not reported
Owner/Operator Address:	926 5TH AVE S
Owner/Operator City,State,Zip:	KENT, WA 98032
Owner/Operator Telephone:	206-795-3817
Owner/Operator Telephone Ext:	Not reported
Owner/Operator Fax:	Not reported
Owner/Operator Email:	Not reported
Owner/Operator Indicator:	Owner
Owner/Operator Name:	GAMBLIN ENTERPRISES INC
Legal Status:	Private

Map ID
Direction
Distance
Elevation

MAP FINDINGS

Site

Database(s)

EDR ID Number
EPA ID Number

ALL AMERICAN METAL FINISHING KENT (Continued)

1008892606

Date Became Current:	1996-05-01 00:00:00.
Date Ended Current:	Not reported
Owner/Operator Address:	926 5TH AVE S
Owner/Operator City,State,Zip:	KENT, WA 98032
Owner/Operator Telephone:	206-795-3817
Owner/Operator Telephone Ext:	Not reported
Owner/Operator Fax:	Not reported
Owner/Operator Email:	Not reported
Owner/Operator Indicator:	Operator
Owner/Operator Name:	ALL AMERICAN METAL FINISHING
Legal Status:	Private
Date Became Current:	1996-05-01 00:00:00.
Date Ended Current:	Not reported
Owner/Operator Address:	926 5TH AVE S
Owner/Operator City,State,Zip:	KENT, WA 98032
Owner/Operator Telephone:	Not reported
Owner/Operator Telephone Ext:	Not reported
Owner/Operator Fax:	Not reported
Owner/Operator Email:	Not reported
Owner/Operator Indicator:	Operator
Owner/Operator Name:	GAMBLIN ENTERPRISES INC
Legal Status:	Private
Date Became Current:	Not reported
Date Ended Current:	Not reported
Owner/Operator Address:	926 5TH AVE S
Owner/Operator City,State,Zip:	KENT, WA 98032
Owner/Operator Telephone:	253-854-2170
Owner/Operator Telephone Ext:	Not reported
Owner/Operator Fax:	Not reported
Owner/Operator Email:	Not reported
Owner/Operator Indicator:	Operator
Owner/Operator Name:	GAMBLIN ENTERPRISES INC
Legal Status:	Private
Date Became Current:	Not reported
Date Ended Current:	Not reported
Owner/Operator Address:	926 5TH AVE S
Owner/Operator City,State,Zip:	KENT, WA 98032
Owner/Operator Telephone:	253-854-2170
Owner/Operator Telephone Ext:	Not reported
Owner/Operator Fax:	Not reported
Owner/Operator Email:	Not reported
Owner/Operator Indicator:	Owner
Owner/Operator Name:	GAMBLIN ENTERPRISES INC
Legal Status:	Private
Date Became Current:	1996-05-01 00:00:00.
Date Ended Current:	Not reported
Owner/Operator Address:	926 5TH AVE S
Owner/Operator City,State,Zip:	KENT, WA 98032
Owner/Operator Telephone:	253-854-2170
Owner/Operator Telephone Ext:	Not reported
Owner/Operator Fax:	Not reported
Owner/Operator Email:	Not reported

Map ID
Direction
Distance
Elevation

MAP FINDINGS

Site

Database(s)

EDR ID Number
EPA ID Number

ALL AMERICAN METAL FINISHING KENT (Continued)

1008892606

Owner/Operator Indicator: Owner
Owner/Operator Name: GAMBLIN ENTERPRISES INC
Legal Status: Private
Date Became Current: 1996-05-01 00:00:00.
Date Ended Current: Not reported
Owner/Operator Address: 926 5TH AVE S
Owner/Operator City,State,Zip: KENT, WA 98032
Owner/Operator Telephone: 206-795-3817
Owner/Operator Telephone Ext: Not reported
Owner/Operator Fax: Not reported
Owner/Operator Email: Not reported

Owner/Operator Indicator: Owner
Owner/Operator Name: BBM PROPERTY, LLC
Legal Status: Private
Date Became Current: 2009-10-06 00:00:00.
Date Ended Current: Not reported
Owner/Operator Address: P.O. BOX 53402
Owner/Operator City,State,Zip: BELLEVUE, WA 98015
Owner/Operator Telephone: 425-821-8261
Owner/Operator Telephone Ext: Not reported
Owner/Operator Fax: Not reported
Owner/Operator Email: Not reported

Owner/Operator Indicator: Owner
Owner/Operator Name: BBM PROPERTY, LLC
Legal Status: Private
Date Became Current: 2009-12-31 00:00:00.
Date Ended Current: Not reported
Owner/Operator Address: P.O. BOX 53402
Owner/Operator City,State,Zip: BELLEVUE, WA 98015
Owner/Operator Telephone: 425-821-8261
Owner/Operator Telephone Ext: Not reported
Owner/Operator Fax: Not reported
Owner/Operator Email: Not reported

Owner/Operator Indicator: Owner
Owner/Operator Name: BBM PROPERTY, LLC
Legal Status: Private
Date Became Current: 2010-09-16 00:00:00.
Date Ended Current: Not reported
Owner/Operator Address: P.O. BOX 53402
Owner/Operator City,State,Zip: BELLEVUE, WA 98015
Owner/Operator Telephone: 253-549-3288
Owner/Operator Telephone Ext: Not reported
Owner/Operator Fax: Not reported
Owner/Operator Email: Not reported

Owner/Operator Indicator: Owner
Owner/Operator Name: SOUND VENTURE SEVEN LLC
Legal Status: Private
Date Became Current: Not reported
Date Ended Current: Not reported
Owner/Operator Address: 320 106TH AVE NE
Owner/Operator City,State,Zip: BELLEVUE, WA 98004
Owner/Operator Telephone: 206-223-9500
Owner/Operator Telephone Ext: Not reported

Map ID
Direction
Distance
Elevation

MAP FINDINGS

Site

Database(s)

EDR ID Number
EPA ID Number

ALL AMERICAN METAL FINISHING KENT (Continued)

1008892606

Owner/Operator Fax:	Not reported
Owner/Operator Email:	Not reported
Owner/Operator Indicator:	Owner
Owner/Operator Name:	GAMBLIN ENTERPRISES INC
Legal Status:	Private
Date Became Current:	1996-05-01 00:00:00.
Date Ended Current:	Not reported
Owner/Operator Address:	926 5TH AVE S
Owner/Operator City,State,Zip:	KENT, WA 98032
Owner/Operator Telephone:	253-854-2170
Owner/Operator Telephone Ext:	Not reported
Owner/Operator Fax:	Not reported
Owner/Operator Email:	Not reported
Owner/Operator Indicator:	Owner
Owner/Operator Name:	GAMBLIN ENTERPRISES INC
Legal Status:	Private
Date Became Current:	1996-05-01 00:00:00.
Date Ended Current:	Not reported
Owner/Operator Address:	926 5TH AVE S
Owner/Operator City,State,Zip:	KENT, WA 98032
Owner/Operator Telephone:	253-854-2170
Owner/Operator Telephone Ext:	Not reported
Owner/Operator Fax:	Not reported
Owner/Operator Email:	Not reported
Owner/Operator Indicator:	Owner
Owner/Operator Name:	BBM PROPERTY, LLC
Legal Status:	Private
Date Became Current:	2007-12-31 00:00:00.
Date Ended Current:	Not reported
Owner/Operator Address:	P.O. BOX 53402
Owner/Operator City,State,Zip:	BELLEVUE, WA 98015
Owner/Operator Telephone:	425-821-8261
Owner/Operator Telephone Ext:	Not reported
Owner/Operator Fax:	Not reported
Owner/Operator Email:	Not reported
Owner/Operator Indicator:	Operator
Owner/Operator Name:	ALL AMERICAN METAL FINISHING
Legal Status:	Private
Date Became Current:	1996-05-01 00:00:00.
Date Ended Current:	Not reported
Owner/Operator Address:	926 5TH AVE S
Owner/Operator City,State,Zip:	KENT, WA 98032
Owner/Operator Telephone:	253-854-2170
Owner/Operator Telephone Ext:	Not reported
Owner/Operator Fax:	Not reported
Owner/Operator Email:	Not reported
Owner/Operator Indicator:	Owner
Owner/Operator Name:	GAMBLIN ENTERPRISES INC
Legal Status:	Private
Date Became Current:	1996-05-01 00:00:00.
Date Ended Current:	Not reported
Owner/Operator Address:	926 5TH AVE S

Map ID
Direction
Distance
Elevation

MAP FINDINGS

Site

Database(s)

EDR ID Number
EPA ID Number

ALL AMERICAN METAL FINISHING KENT (Continued)

1008892606

Owner/Operator City,State,Zip: KENT, WA 98032
Owner/Operator Telephone: 253-854-2170
Owner/Operator Telephone Ext: Not reported
Owner/Operator Fax: Not reported
Owner/Operator Email: Not reported

Owner/Operator Indicator: Owner
Owner/Operator Name: BBM PROPERTY, LLC
Legal Status: Private
Date Became Current: 2008-12-31 00:00:00.
Date Ended Current: Not reported
Owner/Operator Address: P.O. BOX 53402
Owner/Operator City,State,Zip: BELLEVUE, WA 98015
Owner/Operator Telephone: 425-821-8261
Owner/Operator Telephone Ext: Not reported
Owner/Operator Fax: Not reported
Owner/Operator Email: Not reported

Owner/Operator Indicator: Owner
Owner/Operator Name: GAMBLIN ENTERPRISES INC
Legal Status: Private
Date Became Current: 1996-05-01 00:00:00.
Date Ended Current: Not reported
Owner/Operator Address: 926 5TH AVE S
Owner/Operator City,State,Zip: KENT, WA 98032
Owner/Operator Telephone: 253-854-2170
Owner/Operator Telephone Ext: Not reported
Owner/Operator Fax: Not reported
Owner/Operator Email: Not reported

Historic Generators:

Receive Date: 2010-01-06 00:00:00.0
Handler Name: ALL AMERICAN METAL FINISHING KENT
Federal Waste Generator Description: Large Quantity Generator
State District Owner: WA
Large Quantity Handler of Universal Waste: No
Recognized Trader Importer: No
Recognized Trader Exporter: No
Spent Lead Acid Battery Importer: No
Spent Lead Acid Battery Exporter: No
Current Record: No
Non Storage Recycler Activity: Not reported
Electronic Manifest Broker: Not reported

Receive Date: 2005-04-12 00:00:00.0
Handler Name: ALL AMERICAN METAL FINISHING KENT
Federal Waste Generator Description: Not a generator, verified
State District Owner: WA
Large Quantity Handler of Universal Waste: No
Recognized Trader Importer: No
Recognized Trader Exporter: No
Spent Lead Acid Battery Importer: No
Spent Lead Acid Battery Exporter: No
Current Record: No
Non Storage Recycler Activity: Not reported
Electronic Manifest Broker: Not reported

Map ID
Direction
Distance
Elevation

MAP FINDINGS

Site

Database(s)

EDR ID Number
EPA ID Number

ALL AMERICAN METAL FINISHING KENT (Continued)

1008892606

Receive Date: 2010-09-16 00:00:00.0
Handler Name: ALL AMERICAN METAL FINISHING KENT
Federal Waste Generator Description: Not a generator, verified
State District Owner: WA
Large Quantity Handler of Universal Waste: No
Recognized Trader Importer: No
Recognized Trader Exporter: No
Spent Lead Acid Battery Importer: No
Spent Lead Acid Battery Exporter: No
Current Record: No
Non Storage Recycler Activity: Not reported
Electronic Manifest Broker: Not reported

Receive Date: 2010-09-16 00:00:00.0
Handler Name: ALL AMERICAN METAL FINISHING KENT
Federal Waste Generator Description: Not a generator, verified
State District Owner: WA
Large Quantity Handler of Universal Waste: No
Recognized Trader Importer: No
Recognized Trader Exporter: No
Spent Lead Acid Battery Importer: No
Spent Lead Acid Battery Exporter: No
Current Record: No
Non Storage Recycler Activity: Not reported
Electronic Manifest Broker: Not reported

Receive Date: 2010-09-17 00:00:00.0
Handler Name: ALL AMERICAN METAL FINISHING KENT
Federal Waste Generator Description: Not a generator, verified
State District Owner: WA
Large Quantity Handler of Universal Waste: No
Recognized Trader Importer: Not reported
Recognized Trader Exporter: Not reported
Spent Lead Acid Battery Importer: Not reported
Spent Lead Acid Battery Exporter: Not reported
Current Record: Yes
Non Storage Recycler Activity: Not reported
Electronic Manifest Broker: Not reported

Receive Date: 2005-03-30 00:00:00.0
Handler Name: ALL AMERICAN METAL FINISHING KENT
Federal Waste Generator Description: Large Quantity Generator
State District Owner: WA
Large Quantity Handler of Universal Waste: No
Recognized Trader Importer: No
Recognized Trader Exporter: No
Spent Lead Acid Battery Importer: No
Spent Lead Acid Battery Exporter: No
Current Record: No
Non Storage Recycler Activity: Not reported
Electronic Manifest Broker: Not reported

Receive Date: 2005-04-12 00:00:00.0
Handler Name: ALL AMERICAN METAL FINISHING KENT
Federal Waste Generator Description: Large Quantity Generator
State District Owner: WA
Large Quantity Handler of Universal Waste: No

Map ID
Direction
Distance
Elevation

MAP FINDINGS

Site

Database(s)

EDR ID Number
EPA ID Number

ALL AMERICAN METAL FINISHING KENT (Continued)

1008892606

Recognized Trader Importer: Not reported
Recognized Trader Exporter: Not reported
Spent Lead Acid Battery Importer: Not reported
Spent Lead Acid Battery Exporter: Not reported
Current Record: No
Non Storage Recycler Activity: Not reported
Electronic Manifest Broker: Not reported

Receive Date: 2006-01-13 00:00:00.0
Handler Name: ALL AMERICAN METAL FINISHING KENT
Federal Waste Generator Description: Not a generator, verified
State District Owner: WA
Large Quantity Handler of Universal Waste: No
Recognized Trader Importer: Not reported
Recognized Trader Exporter: Not reported
Spent Lead Acid Battery Importer: Not reported
Spent Lead Acid Battery Exporter: Not reported
Current Record: No
Non Storage Recycler Activity: Not reported
Electronic Manifest Broker: Not reported

Receive Date: 2006-08-09 00:00:00.0
Handler Name: ALL AMERICAN METAL FINISHING KENT
Federal Waste Generator Description: Large Quantity Generator
State District Owner: WA
Large Quantity Handler of Universal Waste: No
Recognized Trader Importer: Not reported
Recognized Trader Exporter: Not reported
Spent Lead Acid Battery Importer: Not reported
Spent Lead Acid Battery Exporter: Not reported
Current Record: No
Non Storage Recycler Activity: Not reported
Electronic Manifest Broker: Not reported

Receive Date: 2007-03-06 00:00:00.0
Handler Name: ALL AMERICAN METAL FINISHING KENT
Federal Waste Generator Description: Not a generator, verified
State District Owner: WA
Large Quantity Handler of Universal Waste: No
Recognized Trader Importer: Not reported
Recognized Trader Exporter: Not reported
Spent Lead Acid Battery Importer: Not reported
Spent Lead Acid Battery Exporter: Not reported
Current Record: No
Non Storage Recycler Activity: Not reported
Electronic Manifest Broker: Not reported

Receive Date: 2007-11-15 00:00:00.0
Handler Name: ALL AMERICAN METAL FINISHING KENT
Federal Waste Generator Description: Large Quantity Generator
State District Owner: WA
Large Quantity Handler of Universal Waste: No
Recognized Trader Importer: Not reported
Recognized Trader Exporter: Not reported
Spent Lead Acid Battery Importer: Not reported
Spent Lead Acid Battery Exporter: Not reported
Current Record: No

Map ID
Direction
Distance
Elevation

MAP FINDINGS

Site

Database(s)

EDR ID Number
EPA ID Number

ALL AMERICAN METAL FINISHING KENT (Continued)

1008892606

Non Storage Recycler Activity: Not reported
Electronic Manifest Broker: Not reported

Receive Date: 2008-02-08 00:00:00.0
Handler Name: ALL AMERICAN METAL FINISHING KENT
Federal Waste Generator Description: Large Quantity Generator
State District Owner: WA
Large Quantity Handler of Universal Waste: No
Recognized Trader Importer: Not reported
Recognized Trader Exporter: Not reported
Spent Lead Acid Battery Importer: Not reported
Spent Lead Acid Battery Exporter: Not reported
Current Record: No
Non Storage Recycler Activity: Not reported
Electronic Manifest Broker: Not reported

Receive Date: 2009-02-13 00:00:00.0
Handler Name: ALL AMERICAN METAL FINISHING KENT
Federal Waste Generator Description: Large Quantity Generator
State District Owner: WA
Large Quantity Handler of Universal Waste: No
Recognized Trader Importer: Not reported
Recognized Trader Exporter: Not reported
Spent Lead Acid Battery Importer: Not reported
Spent Lead Acid Battery Exporter: Not reported
Current Record: No
Non Storage Recycler Activity: Not reported
Electronic Manifest Broker: Not reported

Receive Date: 2009-10-06 00:00:00.0
Handler Name: ALL AMERICAN METAL FINISHING KENT
Federal Waste Generator Description: Large Quantity Generator
State District Owner: WA
Large Quantity Handler of Universal Waste: No
Recognized Trader Importer: Not reported
Recognized Trader Exporter: Not reported
Spent Lead Acid Battery Importer: Not reported
Spent Lead Acid Battery Exporter: Not reported
Current Record: No
Non Storage Recycler Activity: Not reported
Electronic Manifest Broker: Not reported

Receive Date: 2009-10-06 00:00:00.0
Handler Name: ALL AMERICAN METAL FINISHING KENT
Federal Waste Generator Description: Large Quantity Generator
State District Owner: WA
Large Quantity Handler of Universal Waste: No
Recognized Trader Importer: Not reported
Recognized Trader Exporter: Not reported
Spent Lead Acid Battery Importer: Not reported
Spent Lead Acid Battery Exporter: Not reported
Current Record: No
Non Storage Recycler Activity: Not reported
Electronic Manifest Broker: Not reported

Receive Date: 2009-10-06 00:00:00.0
Handler Name: ALL AMERICAN METAL FINISHING KENT

Map ID
Direction
Distance
Elevation

MAP FINDINGS

Site

Database(s)

EDR ID Number
EPA ID Number

ALL AMERICAN METAL FINISHING KENT (Continued)

1008892606

Federal Waste Generator Description: Large Quantity Generator
State District Owner: WA
Large Quantity Handler of Universal Waste: No
Recognized Trader Importer: Not reported
Recognized Trader Exporter: Not reported
Spent Lead Acid Battery Importer: Not reported
Spent Lead Acid Battery Exporter: Not reported
Current Record: No
Non Storage Recycler Activity: Not reported
Electronic Manifest Broker: Not reported

Receive Date: 2010-01-06 00:00:00.0
Handler Name: ALL AMERICAN METAL FINISHING KENT
Federal Waste Generator Description: Large Quantity Generator
State District Owner: WA
Large Quantity Handler of Universal Waste: No
Recognized Trader Importer: Not reported
Recognized Trader Exporter: Not reported
Spent Lead Acid Battery Importer: Not reported
Spent Lead Acid Battery Exporter: Not reported
Current Record: No
Non Storage Recycler Activity: Not reported
Electronic Manifest Broker: Not reported

Receive Date: 2010-09-16 00:00:00.0
Handler Name: ALL AMERICAN METAL FINISHING KENT
Federal Waste Generator Description: Large Quantity Generator
State District Owner: WA
Large Quantity Handler of Universal Waste: No
Recognized Trader Importer: Not reported
Recognized Trader Exporter: Not reported
Spent Lead Acid Battery Importer: Not reported
Spent Lead Acid Battery Exporter: Not reported
Current Record: No
Non Storage Recycler Activity: Not reported
Electronic Manifest Broker: Not reported

Receive Date: 2010-09-16 00:00:00.0
Handler Name: ALL AMERICAN METAL FINISHING KENT
Federal Waste Generator Description: Large Quantity Generator
State District Owner: WA
Large Quantity Handler of Universal Waste: No
Recognized Trader Importer: Not reported
Recognized Trader Exporter: Not reported
Spent Lead Acid Battery Importer: Not reported
Spent Lead Acid Battery Exporter: Not reported
Current Record: No
Non Storage Recycler Activity: Not reported
Electronic Manifest Broker: Not reported

Receive Date: 2005-12-31 00:00:00.0
Handler Name: ALL AMERICAN METAL FINISHING KENT
Federal Waste Generator Description: Not a generator, verified
State District Owner: WA
Large Quantity Handler of Universal Waste: No
Recognized Trader Importer: No
Recognized Trader Exporter: No

Map ID
Direction
Distance
Elevation

MAP FINDINGS

Site

Database(s)

EDR ID Number
EPA ID Number

ALL AMERICAN METAL FINISHING KENT (Continued)

1008892606

Spent Lead Acid Battery Importer:	No
Spent Lead Acid Battery Exporter:	No
Current Record:	No
Non Storage Recycler Activity:	Not reported
Electronic Manifest Broker:	Not reported
Receive Date:	2007-12-31 00:00:00.0
Handler Name:	ALL AMERICAN METAL FINISHING KENT
Federal Waste Generator Description:	Large Quantity Generator
State District Owner:	WA
Large Quantity Handler of Universal Waste:	No
Recognized Trader Importer:	No
Recognized Trader Exporter:	No
Spent Lead Acid Battery Importer:	No
Spent Lead Acid Battery Exporter:	No
Current Record:	No
Non Storage Recycler Activity:	Not reported
Electronic Manifest Broker:	Not reported

List of NAICS Codes and Descriptions:

NAICS Code:	332813
NAICS Description:	ELECTROPLATING, PLATING, POLISHING, ANODIZING, AND COLORING

Facility Has Received Notices of Violation:

Found Violation:	Yes
Agency Which Determined Violation:	State
Violation Short Description:	TSD - Contingency Plan and Emergency Procedures
Date Violation was Determined:	2007-09-25 00:00:00.0
Actual Return to Compliance Date:	2007-11-13 00:00:00.0
Return to Compliance Qualifier:	Documented
Violation Responsible Agency:	State
Scheduled Compliance Date:	2007-12-10 00:00:00.0
Enforcement Identifier:	001
Date of Enforcement Action:	2007-10-08 00:00:00.0
Enforcement Responsible Agency:	State
Enforcement Docket Number:	Not reported
Enforcement Attorney:	Not reported
Corrective Action Component:	No
Appeal Initiated Date:	Not reported
Appeal Resolution Date:	Not reported
Disposition Status Date:	Not reported
Disposition Status:	Not reported
Disposition Status Description:	Not reported
Consent/Final Order Sequence Number:	Not reported
Consent/Final Order Respondent Name:	Not reported
Consent/Final Order Lead Agency:	Not reported
Enforcement Type:	WRITTEN INFORMAL
Enforcement Responsible Person:	WADLD
Enforcement Responsible Sub-Organization:	NW
SEP Sequence Number:	Not reported
SEP Expenditure Amount:	Not reported
SEP Scheduled Completion Date:	Not reported
SEP Actual Date:	Not reported
SEP Defaulted Date:	Not reported
SEP Type:	Not reported
SEP Type Description:	Not reported

Map ID
Direction
Distance
Elevation

MAP FINDINGS

Site

Database(s)

EDR ID Number
EPA ID Number

ALL AMERICAN METAL FINISHING KENT (Continued)

1008892606

Proposed Amount:	Not reported
Final Monetary Amount:	Not reported
Paid Amount:	Not reported
Final Count:	Not reported
Final Amount:	Not reported
Found Violation:	Yes
Agency Which Determined Violation:	State
Violation Short Description:	TSD IS-Container Use and Management
Date Violation was Determined:	2007-09-25 00:00:00.0
Actual Return to Compliance Date:	2007-11-13 00:00:00.0
Return to Compliance Qualifier:	Documented
Violation Responsible Agency:	State
Scheduled Compliance Date:	2007-10-19 00:00:00.0
Enforcement Identifier:	001
Date of Enforcement Action:	2007-10-08 00:00:00.0
Enforcement Responsible Agency:	State
Enforcement Docket Number:	Not reported
Enforcement Attorney:	Not reported
Corrective Action Component:	No
Appeal Initiated Date:	Not reported
Appeal Resolution Date:	Not reported
Disposition Status Date:	Not reported
Disposition Status:	Not reported
Disposition Status Description:	Not reported
Consent/Final Order Sequence Number:	Not reported
Consent/Final Order Respondent Name:	Not reported
Consent/Final Order Lead Agency:	Not reported
Enforcement Type:	WRITTEN INFORMAL
Enforcement Responsible Person:	WADLD
Enforcement Responsible Sub-Organization:	NW
SEP Sequence Number:	Not reported
SEP Expenditure Amount:	Not reported
SEP Scheduled Completion Date:	Not reported
SEP Actual Date:	Not reported
SEP Defaulted Date:	Not reported
SEP Type:	Not reported
SEP Type Description:	Not reported
Proposed Amount:	Not reported
Final Monetary Amount:	Not reported
Paid Amount:	Not reported
Final Count:	Not reported
Final Amount:	Not reported
Found Violation:	Yes
Agency Which Determined Violation:	State
Violation Short Description:	Generators - Pre-transport
Date Violation was Determined:	2007-09-25 00:00:00.0
Actual Return to Compliance Date:	2007-11-13 00:00:00.0
Return to Compliance Qualifier:	Documented
Violation Responsible Agency:	State
Scheduled Compliance Date:	2007-11-10 00:00:00.0
Enforcement Identifier:	001
Date of Enforcement Action:	2007-10-08 00:00:00.0
Enforcement Responsible Agency:	State
Enforcement Docket Number:	Not reported
Enforcement Attorney:	Not reported

Map ID
Direction
Distance
Elevation

MAP FINDINGS

Site

Database(s)

EDR ID Number
EPA ID Number

ALL AMERICAN METAL FINISHING KENT (Continued)

1008892606

Corrective Action Component:	No
Appeal Initiated Date:	Not reported
Appeal Resolution Date:	Not reported
Disposition Status Date:	Not reported
Disposition Status:	Not reported
Disposition Status Description:	Not reported
Consent/Final Order Sequence Number:	Not reported
Consent/Final Order Respondent Name:	Not reported
Consent/Final Order Lead Agency:	Not reported
Enforcement Type:	WRITTEN INFORMAL
Enforcement Responsible Person:	WADLD
Enforcement Responsible Sub-Organization:	NW
SEP Sequence Number:	Not reported
SEP Expenditure Amount:	Not reported
SEP Scheduled Completion Date:	Not reported
SEP Actual Date:	Not reported
SEP Defaulted Date:	Not reported
SEP Type:	Not reported
SEP Type Description:	Not reported
Proposed Amount:	Not reported
Final Monetary Amount:	Not reported
Paid Amount:	Not reported
Final Count:	Not reported
Final Amount:	Not reported
Found Violation:	Yes
Agency Which Determined Violation:	State
Violation Short Description:	Universal Waste - Small Quantity Handlers
Date Violation was Determined:	2007-09-25 00:00:00.0
Actual Return to Compliance Date:	2007-11-13 00:00:00.0
Return to Compliance Qualifier:	Documented
Violation Responsible Agency:	State
Scheduled Compliance Date:	2007-11-10 00:00:00.0
Enforcement Identifier:	001
Date of Enforcement Action:	2007-10-08 00:00:00.0
Enforcement Responsible Agency:	State
Enforcement Docket Number:	Not reported
Enforcement Attorney:	Not reported
Corrective Action Component:	No
Appeal Initiated Date:	Not reported
Appeal Resolution Date:	Not reported
Disposition Status Date:	Not reported
Disposition Status:	Not reported
Disposition Status Description:	Not reported
Consent/Final Order Sequence Number:	Not reported
Consent/Final Order Respondent Name:	Not reported
Consent/Final Order Lead Agency:	Not reported
Enforcement Type:	WRITTEN INFORMAL
Enforcement Responsible Person:	WADLD
Enforcement Responsible Sub-Organization:	NW
SEP Sequence Number:	Not reported
SEP Expenditure Amount:	Not reported
SEP Scheduled Completion Date:	Not reported
SEP Actual Date:	Not reported
SEP Defaulted Date:	Not reported
SEP Type:	Not reported
SEP Type Description:	Not reported

Map ID
Direction
Distance
Elevation

MAP FINDINGS

Site

Database(s)

EDR ID Number
EPA ID Number

ALL AMERICAN METAL FINISHING KENT (Continued)

1008892606

Proposed Amount: Not reported
Final Monetary Amount: Not reported
Paid Amount: Not reported
Final Count: Not reported
Final Amount: Not reported

Found Violation: No
Agency Which Determined Violation: Not reported
Violation Short Description: Not reported
Date Violation was Determined: Not reported
Actual Return to Compliance Date: Not reported
Return to Compliance Qualifier: Not reported
Violation Responsible Agency: Not reported
Scheduled Compliance Date: Not reported
Enforcement Identifier: Not reported
Date of Enforcement Action: Not reported
Enforcement Responsible Agency: Not reported
Enforcement Docket Number: Not reported
Enforcement Attorney: Not reported
Corrective Action Component: Not reported
Appeal Initiated Date: Not reported
Appeal Resolution Date: Not reported
Disposition Status Date: Not reported
Disposition Status: Not reported
Disposition Status Description: Not reported
Consent/Final Order Sequence Number: Not reported
Consent/Final Order Respondent Name: Not reported
Consent/Final Order Lead Agency: Not reported
Enforcement Type: Not reported
Enforcement Responsible Person: Not reported
Enforcement Responsible Sub-Organization: Not reported
SEP Sequence Number: Not reported
SEP Expenditure Amount: Not reported
SEP Scheduled Completion Date: Not reported
SEP Actual Date: Not reported
SEP Defaulted Date: Not reported
SEP Type: Not reported
SEP Type Description: Not reported
Proposed Amount: Not reported
Final Monetary Amount: Not reported
Paid Amount: Not reported
Final Count: Not reported
Final Amount: Not reported

Found Violation: No
Agency Which Determined Violation: Not reported
Violation Short Description: Not reported
Date Violation was Determined: Not reported
Actual Return to Compliance Date: Not reported
Return to Compliance Qualifier: Not reported
Violation Responsible Agency: Not reported
Scheduled Compliance Date: Not reported
Enforcement Identifier: Not reported
Date of Enforcement Action: Not reported
Enforcement Responsible Agency: Not reported
Enforcement Docket Number: Not reported
Enforcement Attorney: Not reported

Map ID
Direction
Distance
Elevation

MAP FINDINGS

Site

Database(s)

EDR ID Number
EPA ID Number

ALL AMERICAN METAL FINISHING KENT (Continued)

1008892606

Corrective Action Component:	Not reported
Appeal Initiated Date:	Not reported
Appeal Resolution Date:	Not reported
Disposition Status Date:	Not reported
Disposition Status:	Not reported
Disposition Status Description:	Not reported
Consent/Final Order Sequence Number:	Not reported
Consent/Final Order Respondent Name:	Not reported
Consent/Final Order Lead Agency:	Not reported
Enforcement Type:	Not reported
Enforcement Responsible Person:	Not reported
Enforcement Responsible Sub-Organization:	Not reported
SEP Sequence Number:	Not reported
SEP Expenditure Amount:	Not reported
SEP Scheduled Completion Date:	Not reported
SEP Actual Date:	Not reported
SEP Defaulted Date:	Not reported
SEP Type:	Not reported
SEP Type Description:	Not reported
Proposed Amount:	Not reported
Final Monetary Amount:	Not reported
Paid Amount:	Not reported
Final Count:	Not reported
Final Amount:	Not reported
Found Violation:	No
Agency Which Determined Violation:	Not reported
Violation Short Description:	Not reported
Date Violation was Determined:	Not reported
Actual Return to Compliance Date:	Not reported
Return to Compliance Qualifier:	Not reported
Violation Responsible Agency:	Not reported
Scheduled Compliance Date:	Not reported
Enforcement Identifier:	Not reported
Date of Enforcement Action:	Not reported
Enforcement Responsible Agency:	Not reported
Enforcement Docket Number:	Not reported
Enforcement Attorney:	Not reported
Corrective Action Component:	Not reported
Appeal Initiated Date:	Not reported
Appeal Resolution Date:	Not reported
Disposition Status Date:	Not reported
Disposition Status:	Not reported
Disposition Status Description:	Not reported
Consent/Final Order Sequence Number:	Not reported
Consent/Final Order Respondent Name:	Not reported
Consent/Final Order Lead Agency:	Not reported
Enforcement Type:	Not reported
Enforcement Responsible Person:	Not reported
Enforcement Responsible Sub-Organization:	Not reported
SEP Sequence Number:	Not reported
SEP Expenditure Amount:	Not reported
SEP Scheduled Completion Date:	Not reported
SEP Actual Date:	Not reported
SEP Defaulted Date:	Not reported
SEP Type:	Not reported
SEP Type Description:	Not reported

Map ID
Direction
Distance
Elevation

MAP FINDINGS

Site

Database(s)

EDR ID Number
EPA ID Number

ALL AMERICAN METAL FINISHING KENT (Continued)

1008892606

Proposed Amount: Not reported
Final Monetary Amount: Not reported
Paid Amount: Not reported
Final Count: Not reported
Final Amount: Not reported

Evaluation Action Summary:

Evaluation Date: 2007-09-25 00:00:00.0
Evaluation Responsible Agency: State
Found Violation: Yes
Evaluation Type Description: COMPLIANCE EVALUATION INSPECTION ON-SITE
Evaluation Responsible Person Identifier: WADLD
Evaluation Responsible Sub-Organization: NW
Actual Return to Compliance Date: 2007-11-13 00:00:00.0
Scheduled Compliance Date: 2007-12-10 00:00:00.0
Date of Request: Not reported
Date Response Received: Not reported
Request Agency: Not reported
Former Citation: Not reported

Evaluation Date: 2007-09-25 00:00:00.0
Evaluation Responsible Agency: State
Found Violation: Yes
Evaluation Type Description: COMPLIANCE EVALUATION INSPECTION ON-SITE
Evaluation Responsible Person Identifier: WADLD
Evaluation Responsible Sub-Organization: NW
Actual Return to Compliance Date: 2007-11-13 00:00:00.0
Scheduled Compliance Date: 2007-10-19 00:00:00.0
Date of Request: Not reported
Date Response Received: Not reported
Request Agency: Not reported
Former Citation: Not reported

Evaluation Date: 2007-09-25 00:00:00.0
Evaluation Responsible Agency: State
Found Violation: Yes
Evaluation Type Description: COMPLIANCE EVALUATION INSPECTION ON-SITE
Evaluation Responsible Person Identifier: WADLD
Evaluation Responsible Sub-Organization: NW
Actual Return to Compliance Date: 2007-11-13 00:00:00.0
Scheduled Compliance Date: 2007-11-10 00:00:00.0
Date of Request: Not reported
Date Response Received: Not reported
Request Agency: Not reported
Former Citation: Not reported

Evaluation Date: 2007-09-25 00:00:00.0
Evaluation Responsible Agency: State
Found Violation: Yes
Evaluation Type Description: COMPLIANCE EVALUATION INSPECTION ON-SITE
Evaluation Responsible Person Identifier: WADLD
Evaluation Responsible Sub-Organization: NW
Actual Return to Compliance Date: 2007-11-13 00:00:00.0
Scheduled Compliance Date: 2007-11-10 00:00:00.0
Date of Request: Not reported
Date Response Received: Not reported
Request Agency: Not reported

Map ID
Direction
Distance
Elevation

MAP FINDINGS

Site

Database(s)

EDR ID Number
EPA ID Number

ALL AMERICAN METAL FINISHING KENT (Continued)

1008892606

Former Citation:	Not reported
Evaluation Date:	2009-10-05 00:00:00.0
Evaluation Responsible Agency:	State
Found Violation:	No
Evaluation Type Description:	COMPLIANCE ASSISTANCE VISIT
Evaluation Responsible Person Identifier:	WABGS
Evaluation Responsible Sub-Organization:	NW
Actual Return to Compliance Date:	Not reported
Scheduled Compliance Date:	Not reported
Date of Request:	Not reported
Date Response Received:	Not reported
Request Agency:	Not reported
Former Citation:	Not reported
Evaluation Date:	2005-11-29 00:00:00.0
Evaluation Responsible Agency:	State
Found Violation:	No
Evaluation Type Description:	FOCUSED COMPLIANCE INSPECTION
Evaluation Responsible Person Identifier:	WADLD
Evaluation Responsible Sub-Organization:	NW
Actual Return to Compliance Date:	Not reported
Scheduled Compliance Date:	Not reported
Date of Request:	Not reported
Date Response Received:	Not reported
Request Agency:	Not reported
Former Citation:	Not reported
Evaluation Date:	2009-10-14 00:00:00.0
Evaluation Responsible Agency:	State
Found Violation:	No
Evaluation Type Description:	FOCUSED COMPLIANCE INSPECTION
Evaluation Responsible Person Identifier:	WAWJW
Evaluation Responsible Sub-Organization:	NW
Actual Return to Compliance Date:	Not reported
Scheduled Compliance Date:	Not reported
Date of Request:	Not reported
Date Response Received:	Not reported
Request Agency:	Not reported
Former Citation:	Not reported

ICIS:

Enforcement Action ID:	10-2010-0073
FRS ID:	110022930578
Action Name:	ALL AMERICAN METAL FINISHING (CERCLA REMOVAL)
Facility Name:	ALL AMERICAN METAL FINISHING
Facility Address:	926 5TH AVE S KENT, WA 98032
Enforcement Action Type:	CERCLA 107L Filing Of Lien
Facility County:	KING
Program System Acronym:	CERCLIS
Enforcement Action Forum Desc:	Administrative - Formal
EA Type Code:	107L
Facility SIC Code:	Not reported
Federal Facility ID:	Not reported
Latitude in Decimal Degrees:	47.3729

Map ID
Direction
Distance
Elevation

MAP FINDINGS

Site

Database(s)

EDR ID Number
EPA ID Number

ALL AMERICAN METAL FINISHING KENT (Continued)

1008892606

Longitude in Decimal Degrees: -122.23948
Permit Type Desc: Not reported
Program System Acronym: WAN001002858
Facility NAICS Code: Not reported
Tribal Land Code: Not reported

Enforcement Action ID: 10-2010-0073
FRS ID: 110022930578
Action Name: ALL AMERICAN METAL FINISHING (CERCLA REMOVAL)
Facility Name: ALL AMERICAN METAL FINISHING
Facility Address: 926 5TH AVE S
KENT, WA 98032
Enforcement Action Type: CERCLA 106 AO For Resp Action/Imm Haz
Facility County: KING
Program System Acronym: CERCLIS
Enforcement Action Forum Desc: Administrative - Formal
EA Type Code: 106
Facility SIC Code: Not reported
Federal Facility ID: Not reported
Latitude in Decimal Degrees: 47.3729
Longitude in Decimal Degrees: -122.23948
Permit Type Desc: Not reported
Program System Acronym: WAN001002858
Facility NAICS Code: Not reported
Tribal Land Code: Not reported

Facility Name: ALL AMERICAN METAL FINISHING KENT
Address: 926 5TH AVE S
Tribal Indicator: N
Fed Facility: No
NAIC Code: Not reported
SIC Code: Not reported

Facility Name: ALL AMERICAN METAL FINISHING KENT
Address: 926 5TH AVE S
Tribal Indicator: N
Fed Facility: No
NAIC Code: Not reported
SIC Code: Not reported

Facility Name: ALL AMERICAN METAL FINISHING KENT
Address: 926 5TH AVE S
Tribal Indicator: N
Fed Facility: No
NAIC Code: Not reported
SIC Code: Not reported

Facility Name: ALL AMERICAN METAL FINISHING KENT
Address: 926 5TH AVE S
Tribal Indicator: N
Fed Facility: No
NAIC Code: Not reported
SIC Code: Not reported

Facility Name: ALL AMERICAN METAL FINISHING KENT
Address: 926 5TH AVE S

Map ID
Direction
Distance
Elevation

MAP FINDINGS

Site

Database(s)

EDR ID Number
EPA ID Number

ALL AMERICAN METAL FINISHING KENT (Continued)

1008892606

Tribal Indicator: N
Fed Facility: No
NAIC Code: Not reported
SIC Code: Not reported

FINDS:

Registry ID: 110022930578

Click Here:

Environmental Interest/Information System:

Washington Facility / Site Identification System (WA-FSIS) provides a means to query and display data maintained by the Washington Department of Ecology. This system contains key information for each facility/site that is currently, or has been, of interest to the Air Quality, Dam Safety, Hazardous Waste, Toxics Cleanup, and Water Quality Programs.

RCRAInfo is a national information system that supports the Resource Conservation and Recovery Act (RCRA) program through the tracking of events and activities related to facilities that generate, transport, and treat, store, or dispose of hazardous waste. RCRAInfo allows RCRA program staff to track the notification, permit, compliance, and corrective action activities required under RCRA.

RISK AND TECHNOLOGY REVIEW

ICIS (Integrated Compliance Information System) is the Integrated Compliance Information System and provides a database that, when complete, will contain integrated Enforcement and Compliance information across most of EPA's programs. The vision for ICIS is to replace EPA's independent databases that contain Enforcement data with a single repository for that information. Currently, ICIS contains all Federal Administrative and Judicial enforcement actions. This information is maintained in ICIS by EPA in the Regional offices and its Headquarters. A future release of ICIS will replace the Permit Compliance System (PCS) which supports the NPDES and will integrate that information with Federal actions already in the system. ICIS also has the capability to track other activities occurring in the Region that support Compliance and Enforcement programs. These include; Incident Tracking, Compliance Assistance, and Compliance Monitoring.

Registry ID: 110070748423

Click Here:

Environmental Interest/Information System:

HAZARDOUS WASTE BIENNIAL REPORTER

[Click this hyperlink](#) while viewing on your computer to access additional FINDS: detail in the EDR Site Report.

ECHO:

Envid: 1008892606
Registry ID: 110022930578
DFR URL: <http://echo.epa.gov/detailed-facility-report?fid=110022930578>
Name: ALL AMERICAN METAL FINISHING
Address: 926 5TH AVE S
City,State,Zip: KENT, WA 98032

WA MANIFEST:

Name: ALL AMERICAN METAL FINISHING KENT

Map ID
Direction
Distance
Elevation

MAP FINDINGS

Site

Database(s)

EDR ID Number
EPA ID Number

ALL AMERICAN METAL FINISHING KENT (Continued)

1008892606

Address:	926 5TH AVE S
City,State,Zip:	KENT, WA 98032
Facility Address 2:	Not reported
Facility ID:	2889777
EPA ID:	WAH000025753
NAICS:	332813
State Waste Code Desc:	WT02
Federal Waste Code Desc:	D002 D006 D007 D008
Form Comm:	This report id for clean up and closure of of an Out of Business facility.
Data Year:	2010
Permit by Rule:	False
Mailing Address 2:	Not reported
Treatment by Generator:	False
Mixed Radioactive Waste:	False
Importer of Hazardous Waste:	False
Immediate Recycler:	False
Treatment/Storage/Disposal/Recycling Facility:	False
Generator of Dangerous Fuel Waste:	False
Generator Marketing to Burner:	False
Other Marketers (i.e., blender, distributor, etc.):	False
Utility Boiler Burner:	False
Industry Boiler Burner:	False
Industrial Furnace:	False
Smelter Defferal:	False
Universal Waste:	Not reported
Off-Specification:	Not reported
LN Address 2:	Not reported
Tax Reg #:	601674566
Business Type:	Zinc Electroplating
Mail Name:	All American Metal Finishing
Mailing Address:	926 5th Avenue South
Mailing City,State,Zip:	Kent, WA 98032
Legal Organization Name:	Gamblin Enterprises Inc
Legal Organization Type:	Private
Legal Contact:	Not reported
Legal Address:	926 5th Ave S
Legal Address 2:	Not reported
Legal City,State,Zip:	Kent, WA 98032
Legal Phone Number:	(206)795-3817
Legal Effective Date:	05/01/1996
Land Organization Name:	BBM Property, LLC
Land Organization Type:	Private
Land Contact:	Bob Brown
Land Address:	P.O. Box 53402
Land City,State,Zip:	Bellevue, WA 98015
Land Phone Number:	(253)549-3288
Operator Organization Name:	All American Metal Finishing
Operator Organization Type:	Private
Operator:	Dave Amlin
Operator Address:	926 5th Ave S
Operator Address 2:	Not reported
Operator City,State,Zip:	Kent, WA 98032
Operator Phone Number:	(206)795-3817
Operator Effective Date:	05/01/1996
Site Contact:	Dave Amlin
Site Contact Address:	926 5th Ave S

Map ID
Direction
Distance
Elevation

MAP FINDINGS

Site

Database(s)

EDR ID Number
EPA ID Number

ALL AMERICAN METAL FINISHING KENT (Continued)

1008892606

Contact City,State,Zip:	Kent, WA 98032
Site Contact Phone Number:	(206)795-3817
Site Contact Email:	dave@allamericanmetalfinishing.com
Gen Status Code:	LQG
Monthly Generation:	False
Batch Generation:	False
One Time Generation:	True
Transport Own Waste:	False
Tranports Other Waste:	False
Recycler Onsite:	False
Transfer Facility:	False
Other Exemption:	Not reported
UW Battery Gen:	False
Used Oil Transporter:	False
Used Oil Transfer Facility:	False
Used Oil Processor:	False
Used Oil Refiner:	False
Used Oil Fuel Marketer Directs Shipments:	False
Used Oil Fuel Marketer Meets Specs:	False
Site Contact Address 2:	Not reported
SIC Code:	Not reported
CRK Number:	Not reported
Active:	Not reported
CAS Number:	Not reported
Chemical Name:	Not reported
EHS:	Not reported
EHS CAS Number:	Not reported
EHS Name:	Not reported
Waste Stream Generated:	
Waste Managed Off Site:	Y
State Only Waste Code 1:	WT02
State Only Waste Code 2:	Not reported
Report Managed On Site:	0
KG Managed On Site:	0
Generator Treatment Code:	Not reported
Permit By Rule Code:	Not reported
WCDE Residence Code:	Not reported
WCDH Origin Code:	2
WCDE On Site Code:	Not reported
WCDB Code:	W113
Description:	Zinc Electroplating Wastewater
CORb Sequence Number:	119759
Sequence Number:	2008449
Mixed Radioactive Flag:	False
Designation Code:	D
Reported Quantity:	257839
Quantity Unit:	LB
Kilograms Quantity:	116955.77241163929
Density Number:	0
Density Quantity:	Not reported
Shipments Send:	
CORB Waste Sequence Number:	119759
Waste Sequence Number:	2008449
Sequence Number:	1041652
Shipment Date:	4/9/2010

Map ID
Direction
Distance
Elevation

MAP FINDINGS

Site

Database(s)

EDR ID Number
EPA ID Number

ALL AMERICAN METAL FINISHING KENT (Continued)

1008892606

Mainfest Document ID: 006578307
Reported Quantity: 1605
Unit of Measure: LB
Kilograms Quantity: 728.028012522082
Receiving EPAID: WAD020257945

Waste Sequence Number: 2008449
Sequence Number: 1041632
Shipment Date: 4/7/2010
Mainfest Document ID: 006578258
Reported Quantity: 6705
Unit of Measure: LB
Kilograms Quantity: 3041.38805231187
Receiving EPAID: WAD020257945

Waste Sequence Number: 2008449
Sequence Number: 1041883
Shipment Date: 5/25/2010
Mainfest Document ID: 001364889
Reported Quantity: 3795
Unit of Measure: LB
Kilograms Quantity: 1721.41202960829
Receiving EPAID: WAD020257945

Waste Sequence Number: 2008449
Sequence Number: 1041631
Shipment Date: 4/7/2010
Mainfest Document ID: 006578257
Reported Quantity: 6548
Unit of Measure: LB
Kilograms Quantity: 2970.17285108697
Receiving EPAID: WAD020257945

Waste Sequence Number: 2008449
Sequence Number: 1041651
Shipment Date: 4/8/2010
Mainfest Document ID: 006578259
Reported Quantity: 8610
Unit of Measure: LB
Kilograms Quantity: 3905.49606717453
Receiving EPAID: WAD020257945

Waste Sequence Number: 2008449
Sequence Number: 1041653
Shipment Date: 4/9/2010
Mainfest Document ID: 006578291
Reported Quantity: 20016
Unit of Measure: LB
Kilograms Quantity: 9079.25775616323
Receiving EPAID: WAD020257945

Waste Sequence Number: 2008449
Sequence Number: 1041271
Shipment Date: 3/23/2010
Mainfest Document ID: 006578210
Reported Quantity: 38168
Unit of Measure: LB

Map ID
Direction
Distance
Elevation

MAP FINDINGS

Site

Database(s)

EDR ID Number
EPA ID Number

ALL AMERICAN METAL FINISHING KENT (Continued)

1008892606

Kilograms Quantity:	17313.0050977837
Receiving EPAID:	WAD020257945
Waste Sequence Number:	2008449
Sequence Number:	1041272
Shipment Date:	3/23/2010
Mainfest Document ID:	006578214
Reported Quantity:	38580
Unit of Measure:	LB
Kilograms Quantity:	17499.8883009981
Receiving EPAID:	WAD020257945
Waste Sequence Number:	2008449
Sequence Number:	1042529
Shipment Date:	9/9/2010
Mainfest Document ID:	004049925
Reported Quantity:	8471
Unit of Measure:	LB
Kilograms Quantity:	3842.44566609007
Receiving EPAID:	WAD020257945
Waste Sequence Number:	2008449
Sequence Number:	1041659
Shipment Date:	4/12/2010
Mainfest Document ID:	006578247
Reported Quantity:	21348
Unit of Measure:	LB
Kilograms Quantity:	9683.45296655539
Receiving EPAID:	WAD020257945
Waste Sequence Number:	2008449
Sequence Number:	1041411
Shipment Date:	3/29/2010
Mainfest Document ID:	006578244
Reported Quantity:	31077
Unit of Measure:	LB
Kilograms Quantity:	14096.5274424603
Receiving EPAID:	WAD020257945
Waste Stream Off Site Mgmt:	
Waste CORB Sequence Number:	119759
Waste Sequence Number:	2008449
Sequence Number:	534526
Received EPAID:	WAD020257945
Managed Quantity:	257839
Kilogram Quantity:	116955.77241163929
Recycled Percentage:	0
Waste Management System Code:	H121
Waste Stream EPA Code:	
CORB Waste Sequence Number:	119759
Waste Sequence Number:	2008449
Sequence Number:	4675728
WCDA Code:	D002
Waste Sequence Number:	2008449

Map ID
Direction
Distance
Elevation

MAP FINDINGS

Site

Database(s)

EDR ID Number
EPA ID Number

ALL AMERICAN METAL FINISHING KENT (Continued)

1008892606

Sequence Number: 4675731
WCDA Code: D006

Waste Sequence Number: 2008449
Sequence Number: 4675729
WCDA Code: D007

Waste Sequence Number: 2008449
Sequence Number: 4675730
WCDA Code: D008

Waste Stream Source Code:
CORB Waste Sequence Number: 119759
Waste Sequence Number: 2008449
Sequence Number: 1
WCDD Code: G15

Name: ALL AMERICAN METAL FINISHING KENT
Address: 926 5TH AVE S
City,State,Zip: KENT, WA 98032
Facility Address 2: Not reported
Facility ID: 2889777
EPA ID: WAH000025753
NAICS: 332813
State Waste Code Desc: WT02 WSC2
Federal Waste Code Desc: D002
Form Comm: Not reported
Data Year: 2009
Permit by Rule: False
Mailing Address 2: Not reported
Treatment by Generator: False
Mixed Radioactive Waste: False
Importer of Hazardous Waste: False
Immediate Recycler: False
Treatment/Storage/Disposal/Recycling Facility: False
Generator of Dangerous Fuel Waste: False
Generator Marketing to Burner: False
Other Marketers (i.e., blender, distributor, etc.): False
Utility Boiler Burner: False
Industry Boiler Burner: False
Industrial Furnace: False
Smelter Defferal: False
Universal Waste: Not reported
Off-Specification: Not reported
LN Address 2: Not reported
Tax Reg #: 601674566
Business Type: Zinc Electroplating
Mail Name: All American Metal Finishing
Mailing Address: 926 5th Avenue South
Mailing City,State,Zip: Kent, WA 98032
Legal Organization Name: Gamblin Enterprises Inc
Legal Organization Type: Private
Legal Contact: Not reported
Legal Address: 926 5th Ave S
Legal Address 2: Not reported
Legal City,State,Zip: Kent, WA 98032

Map ID
Direction
Distance
Elevation

MAP FINDINGS

Site

Database(s)

EDR ID Number
EPA ID Number

ALL AMERICAN METAL FINISHING KENT (Continued)

1008892606

Legal Phone Number:	(253)854-2170
Legal Effective Date:	05/01/1996
Land Organization Name:	BBM Property, LLC
Land Organization Type:	Private
Land Contact:	Bob Brown
Land Address:	P.O. Box 53402
Land City,State,Zip:	Bellevue, WA 98015
Land Phone Number:	425-821-8261
Operator Organization Name:	All American Metal Finishing
Operator Organization Type:	Private
Operator:	Dave Amlin
Operator Address:	926 5th Ave S
Operator Address 2:	Not reported
Operator City,State,Zip:	Kent, WA 98032
Operator Phone Number:	(253)854-2170
Operator Effective Date:	05/01/1996
Site Contact:	Dave Amlin
Site Contact Address:	926 5th Ave S
Contact City,State,Zip:	Kent, WA 98032
Site Contact Phone Number:	(253)854-2170
Site Contact Email:	dave@allamericanmetalfinishing.com
Gen Status Code:	LQG
Monthly Generation:	False
Batch Generation:	True
One Time Generation:	False
Transport Own Waste:	False
Tranports Other Waste:	False
Recycler Onsite:	False
Transfer Facility:	False
Other Exemption:	Not reported
UW Battery Gen:	False
Used Oil Transporter:	False
Used Oil Transfer Facility:	False
Used Oil Processor:	False
Used Oil Refiner:	False
Used Oil Fuel Marketer Directs Shipments:	False
Used Oil Fuel Marketer Meets Specs:	False
Site Contact Address 2:	Not reported
SIC Code:	Not reported
CRK Number:	Not reported
Active:	Not reported
CAS Number:	Not reported
Chemical Name:	Not reported
EHS:	Not reported
EHS CAS Number:	Not reported
EHS Name:	Not reported
Waste Stream Generated:	
Waste Managed Off Site:	Y
State Only Waste Code 1:	WT02
State Only Waste Code 2:	Not reported
Report Managed On Site:	0
KG Managed On Site:	0
Generator Treatment Code:	Not reported
Permit By Rule Code:	Not reported
WCDE Residence Code:	H121
WCDH Origin Code:	5
WCDE On Site Code:	Not reported

Map ID
Direction
Distance
Elevation

MAP FINDINGS

Site

Database(s)

EDR ID Number
EPA ID Number

ALL AMERICAN METAL FINISHING KENT (Continued)

1008892606

WCDB Code: W504
Description: Zinc Electroplating Wastewater Sludge
CORb Sequence Number: 115993
Sequence Number: 1997306
Mixed Radioactive Flag: False
Designation Code: D
Reported Quantity: 4980
Quantity Unit: LB
Kilograms Quantity: 2258.9280388535626
Density Number: 0
Density Quantity: Not reported

Shipments Send:

CORB Waste Sequence Number: 115993
Waste Sequence Number: 1997306
Sequence Number: 960386
Shipment Date: 10/28/2009
Manifest Document ID: 005605587JJK
Reported Quantity: 4980
Unit of Measure: LB
Kilograms Quantity: 2258.92803885356
Receiving EPAID: WAD991281767

Waste Stream Off Site Mgmt:

Waste CORB Sequence Number: 115993
Waste Sequence Number: 1997306
Sequence Number: 490635
Received EPAID: WAD991281767
Managed Quantity: 4980
Kilogram Quantity: 2258.9280388535626
Recycled Percentage: 0
Waste Management System Code: H121

Waste Stream Source Code:

CORB Waste Sequence Number: 115993
Waste Sequence Number: 1997306
Sequence Number: 1
WCDD Code: G23

Name: ALL AMERICAN METAL FINISHING KENT
Address: 926 5TH AVE S
City,State,Zip: KENT, WA 98032
Facility Address 2: Not reported
Facility ID: 2889777
EPA ID: WAH000025753
NAICS: 332813
State Waste Code Desc: WT02 WSC2
Federal Waste Code Desc: Doo2
Form Comm: Not reported
Data Year: 2008
Permit by Rule: False
Mailing Address 2: Not reported
Treatment by Generator: True
Mixed Radioactive Waste: False
Importer of Hazardous Waste: False

Map ID
Direction
Distance
Elevation

MAP FINDINGS

Site

Database(s)

EDR ID Number
EPA ID Number

ALL AMERICAN METAL FINISHING KENT (Continued)

1008892606

Immediate Recycler:	False
Treatment/Storage/Disposal/Recycling Facility:	False
Generator of Dangerous Fuel Waste:	False
Generator Marketing to Burner:	False
Other Marketers (i.e., blender, distributor, etc.):	False
Utility Boiler Burner:	False
Industry Boiler Burner:	False
Industrial Furnace:	False
Smelter Defferal:	False
Universal Waste:	Not reported
Off-Specification:	Not reported
LN Address 2:	Not reported
Tax Reg #:	601674566
Business Type:	Zinc Electroplating
Mail Name:	All American Metal Finishing
Mailing Address:	926 5th Avenue South
Mailing City,State,Zip:	Kent, WA 98032
Legal Organization Name:	Gamblin Enterprises Inc
Legal Organization Type:	Private
Legal Contact:	Not reported
Legal Address:	926 5th Ave S
Legal Address 2:	Not reported
Legal City,State,Zip:	Kent, WA 98032
Legal Phone Number:	(253)854-2170
Legal Effective Date:	05/01/1996
Land Organization Name:	BBM Property, LLC
Land Organization Type:	Private
Land Contact:	Bob Brown
Land Address:	P.O. Box 53402
Land City,State,Zip:	Bellevue, WA 98015
Land Phone Number:	425-821-8261
Operator Organization Name:	All American Metal Finishing
Operator Organization Type:	Private
Operator:	Dave Amlin
Operator Address:	926 5th Ave S
Operator Address 2:	Not reported
Operator City,State,Zip:	Kent, WA 98032
Operator Phone Number:	(253)854-2170
Operator Effective Date:	05/01/1996
Site Contact:	Dave Amlin
Site Contact Address:	926 5th Ave S
Contact City,State,Zip:	Kent, WA 98032
Site Contact Phone Number:	(253)854-2170
Site Contact Email:	walnetto15@aol.com
Gen Status Code:	LQG
Monthly Generation:	False
Batch Generation:	True
One Time Generation:	False
Transport Own Waste:	False
Tranports Other Waste:	False
Recycler Onsite:	False
Transfer Facility:	False
Other Exemption:	Not reported
UW Battery Gen:	False
Used Oil Transporter:	False
Used Oil Transfer Facility:	False
Used Oil Processor:	False

Map ID
Direction
Distance
Elevation

MAP FINDINGS

Site

Database(s)

EDR ID Number
EPA ID Number

ALL AMERICAN METAL FINISHING KENT (Continued)

1008892606

Used Oil Refiner:	False
Used Oil Fuel Marketer Directs Shipments:	False
Used Oil Fuel Marketer Meets Specs:	False
Site Contact Address 2:	Not reported
SIC Code:	Not reported
CRK Number:	Not reported
Active:	Not reported
CAS Number:	Not reported
Chemical Name:	Not reported
EHS:	Not reported
EHS CAS Number:	Not reported
EHS Name:	Not reported
Waste Stream Generated:	
Waste Managed Off Site:	Y
State Only Waste Code 1:	WT02
State Only Waste Code 2:	Not reported
Report Managed On Site:	0
KG Managed On Site:	0
Generator Treatment Code:	Not reported
Permit By Rule Code:	Not reported
WCDE Residence Code:	Not reported
WCDH Origin Code:	1
WCDE On Site Code:	Not reported
WCDB Code:	W113
Description:	Corrosive Liquids from Metal Cleaners or Pickle Acids.
CORb Sequence Number:	110171
Sequence Number:	1840975
Mixed Radioactive Flag:	False
Designation Code:	D
Reported Quantity:	23800
Quantity Unit:	LB
Kilograms Quantity:	10795.6801856857
Density Number:	0
Density Quantity:	Not reported
Waste Managed Off Site:	B
State Only Waste Code 1:	WT02
State Only Waste Code 2:	Not reported
Report Managed On Site:	100
KG Managed On Site:	220.46199999999999
Generator Treatment Code:	Y
Permit By Rule Code:	Not reported
WCDE Residence Code:	Not reported
WCDH Origin Code:	1
WCDE On Site Code:	H129
WCDB Code:	W113
Description:	Zinc Electroplating Wastewater
CORb Sequence Number:	110171
Sequence Number:	1731321
Mixed Radioactive Flag:	False
Designation Code:	D
Reported Quantity:	8600
Quantity Unit:	LB
Kilograms Quantity:	3900.9600670965133
Density Number:	0
Density Quantity:	Not reported

Map ID
Direction
Distance
Elevation

MAP FINDINGS

Site

Database(s)

EDR ID Number
EPA ID Number

ALL AMERICAN METAL FINISHING KENT (Continued)

1008892606

Shipments Sent:

CORB Waste Sequence Number: 110171
Waste Sequence Number: 1731321
Sequence Number: 859811
Shipment Date: 9/2/2008
Manifest Document ID: 62777-08
Reported Quantity: 8500
Unit of Measure: LB
Kilograms Quantity: 3855.60006631632
Receiving EPAID: WAD991281767

Waste Sequence Number: 1840975
Sequence Number: 859813
Shipment Date: 11/14/2008
Manifest Document ID: 003619371
Reported Quantity: 23800
Unit of Measure: LB
Kilograms Quantity: 10795.6801856857
Receiving EPAID: WAD020257945

Waste Stream Off Site Mgmt:

Waste CORB Sequence Number: 110171
Waste Sequence Number: 1840975
Sequence Number: 434000
Received EPAID: WAD020257945
Managed Quantity: 23800
Kilogram Quantity: 10795.6801856857
Recycled Percentage: 0
Waste Management System Code: H077

Waste Sequence Number: 1731321
Sequence Number: 433999
Received EPAID: WAD991281767
Managed Quantity: 8500
Kilogram Quantity: 3855.6000663163213
Recycled Percentage: 0
Waste Management System Code: H135

Waste Stream Comments:

CORB Waste Sequence Number: 110171
Comments: B3. This wastestream is neutralized, filter pressed, and the water is evaporated.
Waste Sequence Number: 1731321
Sequence Number: 1

Waste Stream EPA Code:

CORB Waste Sequence Number: 110171
Waste Sequence Number: 1731321
Sequence Number: 4230052
WCDA Code: D002

Waste Sequence Number: 1840975
Sequence Number: 4230053
WCDA Code: D002

Map ID
Direction
Distance
Elevation

MAP FINDINGS

Site

Database(s)

EDR ID Number
EPA ID Number

ALL AMERICAN METAL FINISHING KENT (Continued)

1008892606

Waste Stream Source Code:
CORB Waste Sequence Number: 110171
Waste Sequence Number: 1731321
Sequence Number: 1
WCDD Code: G03

Waste Sequence Number: 1840975
Sequence Number: 1
WCDD Code: G03

Name: ALL AMERICAN METAL FINISHING KENT
Address: 926 5TH AVE S
City,State,Zip: KENT, WA 98032
Facility Address 2: Not reported
Facility ID: 2889777
EPA ID: WAH000025753
NAICS: 332813
State Waste Code Desc: WT02 WSC2WT02 WSC
Federal Waste Code Desc: D002D002
Form Comm: Not reported
Data Year: Not reported
Permit by Rule: No
Mailing Address 2: Not reported
Treatment by Generator: No
Mixed Radioactive Waste: No
Importer of Hazardous Waste: No
Immediate Recycler: No
Treatment/Storage/Disposal/Recycling Facility: No
Generator of Dangerous Fuel Waste: No
Generator Marketing to Burner: No
Other Marketers (i.e., blender, distributor, etc.): No
Utility Boiler Burner: No
Industry Boiler Burner: No
Industrial Furnace: No
Smelter Defferal: No
Universal Waste: Not reported
Off-Specification: Not reported
LN Address 2: Ste 100
Tax Reg #: 601674566
Business Type: Zinc Electroplating
Mail Name: All American Metal Finishing
Mailing Address: 926 5th Ave S
Mailing City,State,Zip: Kent, WA 98032
Legal Organization Name: Gamblin Enterprises Inc
Legal Organization Type: Private
Legal Contact: Not reported
Legal Address: 926 5th Ave S
Legal Address 2: Not reported
Legal City,State,Zip: Kent, WA 98032
Legal Phone Number: (253)854-2170
Legal Effective Date: 05/01/1996
Land Organization Name: Brown Family Living Trust
Land Organization Type: Private
Land Contact: Not reported
Land Address: 320 106th Ave NE
Land City,State,Zip: Bellevue, WA 98004

Map ID
Direction
Distance
Elevation

MAP FINDINGS

Site

Database(s)

EDR ID Number
EPA ID Number

ALL AMERICAN METAL FINISHING KENT (Continued)

1008892606

Land Phone Number:	(206)223-9500
Operator Organization Name:	All American Metal Finishing
Operator Organization Type:	Private
Operator:	Not reported
Operator Address:	926 5th Ave S
Operator Address 2:	Not reported
Operator City,State,Zip:	Kent, WA 98032
Operator Phone Number:	(253)854-2170
Operator Effective Date:	05/01/1996
Site Contact:	Dave Amlin
Site Contact Address:	926 5th Ave S
Contact City,State,Zip:	Kent, WA 98032
Site Contact Phone Number:	(253)854-2170
Site Contact Email:	walnetto15@aol.com
Gen Status Code:	XQG
Monthly Generation:	Yes
Batch Generation:	No
One Time Generation:	No
Transport Own Waste:	No
Tranports Other Waste:	No
Recycler Onsite:	No
Transfer Facility:	No
Other Exemption:	Not reported
UW Battery Gen:	No
Used Oil Transporter:	No
Used Oil Transfer Facility:	No
Used Oil Processor:	No
Used Oil Refiner:	No
Used Oil Fuel Marketer Directs Shipments:	No
Used Oil Fuel Marketer Meets Specs:	No
Site Contact Address 2:	Not reported
SIC Code:	Not reported
CRK Number:	Not reported
Active:	Not reported
CAS Number:	Not reported
Chemical Name:	Not reported
EHS:	Not reported
EHS CAS Number:	Not reported
EHS Name:	Not reported
Name:	ALL AMERICAN METAL FINISHING KENT
Address:	926 5TH AVE S
City,State,Zip:	KENT, WA 98032
Facility Address 2:	Not reported
Facility ID:	2889777
EPA ID:	WAH000025753
NAICS:	332813
State Waste Code Desc:	WT02 WSC2WT02 WSC
Federal Waste Code Desc:	D002D002
Form Comm:	Not reported
Data Year:	Not reported
Permit by Rule:	FALSE
Mailing Address 2:	Not reported
Treatment by Generator:	TRUE
Mixed Radioactive Waste:	FALSE
Importer of Hazardous Waste:	FALSE
Immediate Recycler:	FALSE

Map ID
Direction
Distance
Elevation

MAP FINDINGS

Site

Database(s)

EDR ID Number
EPA ID Number

ALL AMERICAN METAL FINISHING KENT (Continued)

1008892606

Treatment/Storage/Disposal/Recycling Facility:	FALSE
Generator of Dangerous Fuel Waste:	FALSE
Generator Marketing to Burner:	FALSE
Other Marketers (i.e., blender, distributor, etc.):	FALSE
Utility Boiler Burner:	FALSE
Industry Boiler Burner:	FALSE
Industrial Furnace:	FALSE
Smelter Defferal:	FALSE
Universal Waste:	Not reported
Off-Specification:	Not reported
LN Address 2:	Ste 100
Tax Reg #:	601674566
Business Type:	Zinc Electroplating
Mail Name:	All American Metal Finishing
Mailing Address:	1819 Central Ave. S. #45
Mailing City,State,Zip:	Kent, WA 98032
Legal Organization Name:	Gamblin Enterprises Inc
Legal Organization Type:	Private
Legal Contact:	Not reported
Legal Address:	926 5th Ave S
Legal Address 2:	Not reported
Legal City,State,Zip:	Kent, WA 98032
Legal Phone Number:	(253)854-2170
Legal Effective Date:	05/01/1996
Land Organization Name:	Brown Family Living Trust
Land Organization Type:	Private
Land Contact:	Not reported
Land Address:	320 106th Ave NE
Land City,State,Zip:	Bellevue, WA 98004
Land Phone Number:	(206)223-9500
Operator Organization Name:	All American Metal Finishing
Operator Organization Type:	Private
Operator:	Not reported
Operator Address:	926 5th Ave S
Operator Address 2:	Not reported
Operator City,State,Zip:	Kent, WA 98032
Operator Phone Number:	(253)854-2170
Operator Effective Date:	05/01/1996
Site Contact:	Dave Amlin
Site Contact Address:	926 5th Ave S
Contact City,State,Zip:	Kent, WA 98032
Site Contact Phone Number:	(253)854-2170
Site Contact Email:	walnetto15@aol.com
Gen Status Code:	XQG
Monthly Generation:	FALSE
Batch Generation:	TRUE
One Time Generation:	FALSE
Transport Own Waste:	FALSE
Tranports Other Waste:	FALSE
Recycler Onsite:	FALSE
Transfer Facility:	FALSE
Other Exemption:	Not reported
UW Battery Gen:	FALSE
Used Oil Transporter:	FALSE
Used Oil Transfer Facility:	FALSE
Used Oil Processor:	FALSE
Used Oil Refiner:	FALSE

Map ID
Direction
Distance
Elevation

MAP FINDINGS

Site

Database(s)

EDR ID Number
EPA ID Number

ALL AMERICAN METAL FINISHING KENT (Continued)

1008892606

Used Oil Fuel Marketer Directs Shipments:	FALSE
Used Oil Fuel Marketer Meets Specs:	FALSE
Site Contact Address 2:	Not reported
SIC Code:	Not reported
CRK Number:	Not reported
Active:	Not reported
CAS Number:	Not reported
Chemical Name:	Not reported
EHS:	Not reported
EHS CAS Number:	Not reported
EHS Name:	Not reported
Name:	ALL AMERICAN METAL FINISHING KENT
Address:	926 5TH AVE S
City,State,Zip:	KENT, WA 98032
Facility Address 2:	Not reported
Facility ID:	2889777
EPA ID:	WAH000025753
NAICS:	332813
State Waste Code Desc:	WT02 WSC2WT02 WSC
Federal Waste Code Desc:	D002D002
Form Comm:	Not reported
Data Year:	Not reported
Permit by Rule:	F
Mailing Address 2:	Not reported
Treatment by Generator:	T
Mixed Radioactive Waste:	F
Importer of Hazardous Waste:	F
Immediate Recycler:	F
Treatment/Storage/Disposal/Recycling Facility:	F
Generator of Dangerous Fuel Waste:	F
Generator Marketing to Burner:	F
Other Marketers (i.e., blender, distributor, etc.):	F
Utility Boiler Burner:	F
Industry Boiler Burner:	F
Industrial Furnace:	F
Smelter Defferal:	F
Universal Waste:	Not reported
Off-Specification:	Not reported
LN Address 2:	Not reported
Tax Reg #:	601674566
Business Type:	Zinc Electroplating
Mail Name:	All American Metal Finishing
Mailing Address:	926 5th Avenue South
Mailing City,State,Zip:	Kent, WA 98032
Legal Organization Name:	Gamblin Enterprises Inc
Legal Organization Type:	Private
Legal Contact:	Not reported
Legal Address:	926 5th Ave S
Legal Address 2:	Not reported
Legal City,State,Zip:	Kent, WA 98032
Legal Phone Number:	(253)854-2170
Legal Effective Date:	05/01/1996
Land Organization Name:	BBM Property, LLC
Land Organization Type:	Private
Land Contact:	Bob Brown
Land Address:	P.O. Box 53402

Map ID
Direction
Distance
Elevation

MAP FINDINGS

Site

Database(s)

EDR ID Number
EPA ID Number

ALL AMERICAN METAL FINISHING KENT (Continued)

1008892606

Land City,State,Zip: Bellevue, WA 98015
Land Phone Number: 425-821-8261
Operator Organization Name: All American Metal Finishing
Operator Organization Type: Private
Operator: Dave Amlin
Operator Address: 926 5th Ave S
Operator Address 2: Not reported
Operator City,State,Zip: Kent, WA 98032
Operator Phone Number: (253)854-2170
Operator Effective Date: 05/01/1996
Site Contact: Dave Amlin
Site Contact Address: 926 5th Ave S
Contact City,State,Zip: Kent, WA 98032
Site Contact Phone Number: (253)854-2170
Site Contact Email: walnetto15@aol.com
Gen Status Code: LQG
Monthly Generation: F
Batch Generation: T
One Time Generation: F
Transport Own Waste: F
Tranports Other Waste: F
Recycler Onsite: F
Transfer Facility: F
Other Exemption: Not reported
UW Battery Gen: F
Used Oil Transporter: F
Used Oil Transfer Facility: F
Used Oil Processor: F
Used Oil Refiner: F
Used Oil Fuel Marketer Directs Shipments: F
Used Oil Fuel Marketer Meets Specs: F
Site Contact Address 2: Not reported
SIC Code: Not reported
CRK Number: Not reported
Active: Not reported
CAS Number: Not reported
Chemical Name: Not reported
EHS: Not reported
EHS CAS Number: Not reported
EHS Name: Not reported

**M48
NNW
1/8-1/4
0.246 mi.
1298 ft.**

**ALL AMERICAN METAL FINISHING
926 5TH AVE SOUTH
KENT, WA 98032
Site 2 of 3 in cluster M**

**SEMS-ARCHIVE 1018162475
WAN001002858**

**Relative:
Lower
Actual:
36 ft.**

SEMS Archive:
Site ID: 1002858
EPA ID: WAN001002858
Name: ALL AMERICAN METAL FINISHING
Address: 926 5TH AVE SOUTH
Address 2: Not reported
City,State,Zip: KENT, WA 98032
Cong District: Not reported
FIPS Code: 53033
FF: N
NPL: Not on the NPL

Map ID
Direction
Distance
Elevation

MAP FINDINGS

Site

Database(s)

EDR ID Number
EPA ID Number

ALL AMERICAN METAL FINISHING (Continued)

1018162475

Non NPL Status: Removal Only Site (No Site Assessment Work Needed)

SEMS Archive Detail:

Region: 10
Site ID: 1002858
EPA ID: WAN001002858
Site Name: ALL AMERICAN METAL FINISHING
NPL: N
FF: N
OU: 00
Action Code: BB
Action Name: PRP RV
SEQ: 1
Start Date: 2010-03-22 04:00:00
Finish Date: 2010-06-08 05:00:00
Qual: C
Current Action Lead: EPA Ovrsght

49
SSE
1/8-1/4
0.248 mi.
1309 ft.

TRUESOUPS
26401 79TH AVE S
KENT, WA 98032

WA ALLSITES
WA SPILLS
WA NPDES

S108010504
N/A

Relative:
Lower
Actual:
36 ft.

ALLSITES:

Name: TRUESOUPS
Facility Id: 757040

Interaction: 7238
Interaction 1: A
Interaction 2: TIER2
Ecology Program: HAZWASTE
Program Data: EPCRA
Facility Alt.: Not reported
Program ID: CRK000063780
Date Interaction: 2005-03-21 00:00:00
Date Interaction 3: Emergency/Haz Chem Rpt TI
Latitude: 47.365929942000001
Longitude: -122.23649189299999

Interaction: 105149
Interaction 1: A
Interaction 2: INDSWGP
Ecology Program: WATQUAL
Program Data: PARIS
Facility Alt.: Smith Brothers Farms
Program ID: WAR127097
Date Interaction: 2013-06-11 00:00:00
Date Interaction 3: Industrial SW GP
Latitude: 47.365929942000001
Longitude: -122.23649189299999

Interaction: 81185
Interaction 1: I
Interaction 2: INDSWGP

Map ID
Direction
Distance
Elevation

MAP FINDINGS

Site

Database(s)

EDR ID Number
EPA ID Number

TRUESOUPS (Continued)

S108010504

Ecology Program:	WATQUAL
Program Data:	PARIS
Facility Alt.:	TRUESOUPS
Program ID:	WAR008705
Date Interaction:	2005-03-18 00:00:00
Date Interaction 3:	Industrial SW GP
Latitude:	47.365929942000001
Longitude:	-122.23649189299999

SPILLS:

Name:	TRUE SOUPS
Address:	26401 79TH AVE S
City,State,Zip:	KENT, WA
Facility ID:	555160
Medium:	Not reported
Material Desc:	WASTE WATER
Material Qty:	2
Material Units:	GALLON
Date Received:	05/16/2006
Contact Name:	Not reported
Incident Date:	Not reported
Incident Category Type:	Not reported
Incident Category:	Not reported
Latitude:	Not reported
Longitude:	Not reported
Source Type:	Not reported
Source:	Not reported
Vessel Facility Name2:	Not reported
Recovered Quantity:	Not reported
Resp Party Contact:	Not reported
Cause:	Not reported
Cause Type:	Not reported
Resp Party Name:	Not reported

NPDES:

Name:	SMITH BROTHERS FARMS
Address:	26401 79TH AVE S
City,State,Zip:	KENT, WA 98032
Facility Status:	Active
Facility Type:	Industrial SW GP
Admin Region:	Headquarters
Date Issued:	11/20/2019
Latitude:	47.36593555
Longitude:	-122.236506
Permit ID:	WAR127097
Permit Version:	1
Permit Status:	Active
Permit SubStatus:	Coverage Issued
Ecology Contact:	Greg Stegman
WRIA:	Duwamish-Green
Permit Expiration Date:	12/31/2024
Effective Date:	01/01/2020
Days to Expiration:	-1449

Map ID
Direction
Distance
Elevation

MAP FINDINGS

EDR ID Number
EPA ID Number

50
NNE
1/4-1/2
0.255 mi.
1345 ft.

ALTEC INDUSTRIES INC KENT
833 1ST AVE S
KENT, WA 98032

WA ALLSITES S123095858
N/A

Relative:
Higher
Actual:
40 ft.

ALLSITES:
Name: ALTEC INDUSTRIES INC KENT
Facility Id: 58814

L51
North
1/4-1/2
0.255 mi.
1348 ft.

COMPASS AEROSPACE NORTHWEST
821 S 3RD AVE
KENT, WA 98032

WA ALLSITES 1004794376
RCRA NonGen / NLR WAD988510418
WA MANIFEST

Site 6 of 6 in cluster L

Relative:
Higher
Actual:
38 ft.

ALLSITES:
Name: COMPASS AEROSPACE NORTHWEST
Facility Id: 82245434

Interaction: 66369
Interaction 1: A
Interaction 2: HWG
Ecology Program: HAZWASTE
Program Data: TURBOWASTE
Facility Alt.: Compass Aerospace Northwest
Program ID: WAD988510418
Date Interaction: 1992-08-10 00:00:00
Date Interaction 3: Hazardous Waste Generator
Latitude: 47.375114384
Longitude: -122.236235177

Interaction: 66370
Interaction 1: I
Interaction 2: HWP
Ecology Program: HAZWASTE
Program Data: HWPPRT
Facility Alt.: Not reported
Program ID: WAD988510418
Date Interaction: 1995-01-01 00:00:00
Date Interaction 3: Hazardous Waste Planner
Latitude: 47.375114384
Longitude: -122.236235177

Interaction: 83408
Interaction 1: I
Interaction 2: INDSWGP
Ecology Program: WATQUAL
Program Data: PARIS
Facility Alt.: COMPASS AEROSPACE
Program ID: WAR010296
Date Interaction: 2008-03-18 00:00:00
Date Interaction 3: Industrial SW GP
Latitude: 47.375114384
Longitude: -122.236235177

Map ID
Direction
Distance
Elevation

MAP FINDINGS

Site

Database(s)

EDR ID Number
EPA ID Number

COMPASS AEROSPACE NORTHWEST (Continued)

1004794376

RCRA NonGen / NLR:
Date Form Received by Agency: 2019-03-21 00:00:00.0
Handler Name: COMPASS AEROSPACE NORTHWEST
Handler Address: 821 S 3RD AVE
Handler City,State,Zip: KENT, WA 98032
EPA ID: WAD988510418
Contact Name: TUFAN YASAR
Contact Address: 821 3RD AVE S
Contact City,State,Zip: KENT, WA 98032
Contact Telephone: 206-423-6821
Contact Fax: Not reported
Contact Email: TUFAN.YASAR@PCCAIRFRAME.COM
Contact Title: Not reported
EPA Region: 10
Land Type: Private
Federal Waste Generator Description: Not a generator, verified
Non-Notifier: Not reported
Biennial Report Cycle: Not reported
Accessibility: Not reported
Active Site Indicator: Not reported
State District Owner: WA
State District: NWRO
Mailing Address: 821 3RD AVE S
Mailing City,State,Zip: KENT, WA 98032
Owner Name: COMPASS AEROSPACE INC
Owner Type: Private
Operator Name: ZAC, LAWSON
Operator Type: Private
Short-Term Generator Activity: No
Importer Activity: No
Mixed Waste Generator: No
Transporter Activity: No
Transfer Facility Activity: No
Recycler Activity with Storage: No
Small Quantity On-Site Burner Exemption: No
Smelting Melting and Refining Furnace Exemption: No
Underground Injection Control: No
Off-Site Waste Receipt: No
Universal Waste Indicator: No
Universal Waste Destination Facility: No
Federal Universal Waste: No
Active Site Fed-Reg Treatment Storage and Disposal Facility: Not reported
Active Site Converter Treatment storage and Disposal Facility: Not reported
Active Site State-Reg Treatment Storage and Disposal Facility: Not reported
Active Site State-Reg Handler: ---
Federal Facility Indicator: Not reported
Hazardous Secondary Material Indicator: NN
Sub-Part K Indicator: Not reported
Commercial TSD Indicator: No
Treatment Storage and Disposal Type: Not reported
2018 GPRA Permit Baseline: Not on the Baseline
2018 GPRA Renewals Baseline: Not on the Baseline
Permit Renewals Workload Universe: Not reported
Permit Workload Universe: Not reported
Permit Progress Universe: Not reported
Post-Closure Workload Universe: Not reported
Closure Workload Universe: Not reported

Map ID
Direction
Distance
Elevation

MAP FINDINGS

Site

Database(s)

EDR ID Number
EPA ID Number

COMPASS AEROSPACE NORTHWEST (Continued)

1004794376

202 GPRA Corrective Action Baseline:	No
Corrective Action Workload Universe:	No
Subject to Corrective Action Universe:	No
Non-TSDFs Where RCRA CA has Been Imposed Universe:	No
TSDFs Potentially Subject to CA Under 3004 (u)/(v) Universe:	No
TSDFs Only Subject to CA under Discretionary Auth Universe:	No
Corrective Action Priority Ranking:	No NCAPS ranking
Environmental Control Indicator:	No
Institutional Control Indicator:	No
Human Exposure Controls Indicator:	N/A
Groundwater Controls Indicator:	N/A
Operating TSDF Universe:	Not reported
Full Enforcement Universe:	Not reported
Significant Non-Complier Universe:	No
Unaddressed Significant Non-Complier Universe:	No
Addressed Significant Non-Complier Universe:	No
Significant Non-Complier With a Compliance Schedule Universe:	No
Financial Assurance Required:	Not reported
Handler Date of Last Change:	2019-04-12 19:54:44.0
Recognized Trader-Importer:	No
Recognized Trader-Exporter:	No
Importer of Spent Lead Acid Batteries:	No
Exporter of Spent Lead Acid Batteries:	No
Recycler Activity Without Storage:	No
Manifest Broker:	No
Sub-Part P Indicator:	No

Biennial: List of Years

Year: 2011

[Click Here for Biennial Reporting System Data:](#)

Year: 2009

[Click Here for Biennial Reporting System Data:](#)

Year: 2007

[Click Here for Biennial Reporting System Data:](#)

Year: 2005

[Click Here for Biennial Reporting System Data:](#)

Year: 2003

[Click Here for Biennial Reporting System Data:](#)

Hazardous Waste Summary:

Waste Code: D001
Waste Description: IGNITABLE WASTE

Waste Code: D004
Waste Description: ARSENIC

Waste Code: D005
Waste Description: BARIUM

Waste Code: D006
Waste Description: CADMIUM

Map ID
Direction
Distance
Elevation

MAP FINDINGS

Site

Database(s)

EDR ID Number
EPA ID Number

COMPASS AEROSPACE NORTHWEST (Continued)

1004794376

Waste Code: D007
Waste Description: CHROMIUM

Waste Code: D008
Waste Description: LEAD

Waste Code: D010
Waste Description: SELENIUM

Waste Code: D011
Waste Description: SILVER

Waste Code: D035
Waste Description: METHYL ETHYL KETONE

Waste Code: F005
Waste Description: THE FOLLOWING SPENT NONHALOGENATED SOLVENTS: TOLUENE, METHYL ETHYL KETONE, CARBON DISULFIDE, ISOBUTANOL, PYRIDINE, BENZENE, 2-ETHOXYETHANOL, AND 2-NITROPROPANE; ALL SPENT SOLVENT MIXTURES/BLENDS CONTAINING, BEFORE USE, A TOTAL OF TEN PERCENT OR MORE (BY VOLUME) OF ONE OR MORE OF THE ABOVE NONHALOGENATED SOLVENTS OR THOSE SOLVENTS LISTED IN F001, F002, OR F004; AND STILL BOTTOMS FROM THE RECOVERY OF THESE SPENT SOLVENTS AND SPENT SOLVENT MIXTURES.

Waste Code: U159
Waste Description: 2-BUTANONE (I,T) (OR) METHYL ETHYL KETONE (MEK) (I,T)

Waste Code: U220
Waste Description: BENZENE, METHYL- (OR) TOLUENE

Waste Code: U239
Waste Description: BENZENE, DIMETHYL- (I,T) (OR) XYLENE (I)

Handler - Owner Operator:

Owner/Operator Indicator:
Owner/Operator Name:
Legal Status:
Date Became Current:
Date Ended Current:
Owner/Operator Address:
Owner/Operator City,State,Zip:
Owner/Operator Telephone:
Owner/Operator Telephone Ext:
Owner/Operator Fax:
Owner/Operator Email:

Operator
SIMON PRIOR
Private
2011-11-28 00:00:00.
Not reported
821 3RD AVE S
KENT, WA 98032-6129
253-852-9700
Not reported
Not reported
Not reported

Operator
COMPASS AEROSPACE NORTHWEST
Private
Not reported
Not reported
821 S 3RD AVE
KENT, WA 98032
000-000-0000
Not reported
Not reported
Not reported

Map ID
Direction
Distance
Elevation

MAP FINDINGS

Site

Database(s)

EDR ID Number
EPA ID Number

COMPASS AEROSPACE NORTHWEST (Continued)

1004794376

Owner/Operator Indicator: Operator
Owner/Operator Name: COMPASS AEROSPACE NORTHWEST
Legal Status: Private
Date Became Current: Not reported
Date Ended Current: Not reported
Owner/Operator Address: 821 S 3RD AVE
Owner/Operator City,State,Zip: KENT, WA 98032
Owner/Operator Telephone: 000-000-0000
Owner/Operator Telephone Ext: Not reported
Owner/Operator Fax: Not reported
Owner/Operator Email: Not reported

Owner/Operator Indicator: Operator
Owner/Operator Name: KROHN, BIRCH W
Legal Status: Private
Date Became Current: Not reported
Date Ended Current: Not reported
Owner/Operator Address: 20259 142ND AVE SE
Owner/Operator City,State,Zip: KENT, WA 98042
Owner/Operator Telephone: 253-631-5512
Owner/Operator Telephone Ext: Not reported
Owner/Operator Fax: Not reported
Owner/Operator Email: Not reported

Owner/Operator Indicator: Owner
Owner/Operator Name: COMPASS AEROSPACE INC
Legal Status: Private
Date Became Current: 1999-05-11 00:00:00.
Date Ended Current: Not reported
Owner/Operator Address: 1501 HOUGES WAY STE 400
Owner/Operator City,State,Zip: LONG BEACH, CA 90810
Owner/Operator Telephone: 310-522-0600
Owner/Operator Telephone Ext: Not reported
Owner/Operator Fax: Not reported
Owner/Operator Email: Not reported

Owner/Operator Indicator: Operator
Owner/Operator Name: KROHN, BIRCH W
Legal Status: Private
Date Became Current: Not reported
Date Ended Current: Not reported
Owner/Operator Address: 20259 142ND AVE SE
Owner/Operator City,State,Zip: KENT, WA 98042
Owner/Operator Telephone: 253-631-5512
Owner/Operator Telephone Ext: Not reported
Owner/Operator Fax: Not reported
Owner/Operator Email: Not reported

Owner/Operator Indicator: Owner
Owner/Operator Name: JENKS, CHARLES E
Legal Status: Private
Date Became Current: Not reported
Date Ended Current: Not reported
Owner/Operator Address: 1424 PALM AVE SW
Owner/Operator City,State,Zip: SEATTLE, WA 98116
Owner/Operator Telephone: 206-935-8208
Owner/Operator Telephone Ext: Not reported

Map ID
Direction
Distance
Elevation

MAP FINDINGS

Site

Database(s)

EDR ID Number
EPA ID Number

COMPASS AEROSPACE NORTHWEST (Continued)

1004794376

Owner/Operator Fax:	Not reported
Owner/Operator Email:	Not reported
Owner/Operator Indicator:	Operator
Owner/Operator Name:	SMITH, STEVE
Legal Status:	Private
Date Became Current:	Not reported
Date Ended Current:	Not reported
Owner/Operator Address:	821 3RD AVE S
Owner/Operator City,State,Zip:	KENT, WA 98032
Owner/Operator Telephone:	253-852-9700
Owner/Operator Telephone Ext:	Not reported
Owner/Operator Fax:	Not reported
Owner/Operator Email:	Not reported
Owner/Operator Indicator:	Owner
Owner/Operator Name:	COMPASS AEROSPACE INC
Legal Status:	Private
Date Became Current:	1999-05-11 00:00:00.
Date Ended Current:	Not reported
Owner/Operator Address:	2344 S PULLMAN
Owner/Operator City,State,Zip:	SANTA ANA, CA 92705
Owner/Operator Telephone:	949-622-0700
Owner/Operator Telephone Ext:	Not reported
Owner/Operator Fax:	Not reported
Owner/Operator Email:	Not reported
Owner/Operator Indicator:	Owner
Owner/Operator Name:	JENKS, CHARLES E
Legal Status:	Private
Date Became Current:	Not reported
Date Ended Current:	Not reported
Owner/Operator Address:	1424 PALM AVE SW
Owner/Operator City,State,Zip:	SEATTLE, WA 98116
Owner/Operator Telephone:	206-935-8208
Owner/Operator Telephone Ext:	Not reported
Owner/Operator Fax:	Not reported
Owner/Operator Email:	Not reported
Owner/Operator Indicator:	Operator
Owner/Operator Name:	DINES, BOYD
Legal Status:	Private
Date Became Current:	Not reported
Date Ended Current:	Not reported
Owner/Operator Address:	821 3RD AVE S
Owner/Operator City,State,Zip:	KENT, WA 98032
Owner/Operator Telephone:	253-852-9700
Owner/Operator Telephone Ext:	Not reported
Owner/Operator Fax:	Not reported
Owner/Operator Email:	Not reported
Owner/Operator Indicator:	Owner
Owner/Operator Name:	COMPASS AEROSPACE INC
Legal Status:	Private
Date Became Current:	1999-05-11 00:00:00.
Date Ended Current:	Not reported
Owner/Operator Address:	2344 S PULLMAN

Map ID
Direction
Distance
Elevation

MAP FINDINGS

Site

Database(s)

EDR ID Number
EPA ID Number

COMPASS AEROSPACE NORTHWEST (Continued)

1004794376

Owner/Operator City,State,Zip:	SANTA ANA, CA 92705
Owner/Operator Telephone:	949-622-0700
Owner/Operator Telephone Ext:	Not reported
Owner/Operator Fax:	Not reported
Owner/Operator Email:	Not reported
Owner/Operator Indicator:	Owner
Owner/Operator Name:	COMPASS AEROSPACE INC
Legal Status:	Private
Date Became Current:	1999-05-11 00:00:00.
Date Ended Current:	Not reported
Owner/Operator Address:	2344 S PULLMAN
Owner/Operator City,State,Zip:	SANTA ANA, CA 92705
Owner/Operator Telephone:	949-622-0700
Owner/Operator Telephone Ext:	Not reported
Owner/Operator Fax:	Not reported
Owner/Operator Email:	Not reported
Owner/Operator Indicator:	Operator
Owner/Operator Name:	KARL, BRIER
Legal Status:	Private
Date Became Current:	Not reported
Date Ended Current:	Not reported
Owner/Operator Address:	821 3RD AVE S
Owner/Operator City,State,Zip:	KENT, WA 98032
Owner/Operator Telephone:	253-852-9700
Owner/Operator Telephone Ext:	Not reported
Owner/Operator Fax:	Not reported
Owner/Operator Email:	Not reported
Owner/Operator Indicator:	Owner
Owner/Operator Name:	COMPASS AEROSPACE INC
Legal Status:	Private
Date Became Current:	2012-12-12 00:00:00.
Date Ended Current:	Not reported
Owner/Operator Address:	4650 SW MACADAM AVENUE
Owner/Operator City,State,Zip:	PORTLAND, OR 97239
Owner/Operator Telephone:	503-946-4800
Owner/Operator Telephone Ext:	Not reported
Owner/Operator Fax:	Not reported
Owner/Operator Email:	Not reported
Owner/Operator Indicator:	Owner
Owner/Operator Name:	COMPASS AEROSPACE INC
Legal Status:	Private
Date Became Current:	1999-05-11 00:00:00.
Date Ended Current:	Not reported
Owner/Operator Address:	2344 S PULLMAN
Owner/Operator City,State,Zip:	SANTA ANA, CA 92705
Owner/Operator Telephone:	Not reported
Owner/Operator Telephone Ext:	Not reported
Owner/Operator Fax:	Not reported
Owner/Operator Email:	Not reported
Owner/Operator Indicator:	Owner
Owner/Operator Name:	COMPASS AEROSPACE INC
Legal Status:	Private

Map ID
Direction
Distance
Elevation

MAP FINDINGS

Site

Database(s)

EDR ID Number
EPA ID Number

COMPASS AEROSPACE NORTHWEST (Continued)

1004794376

Date Became Current:	1999-05-11 00:00:00.
Date Ended Current:	Not reported
Owner/Operator Address:	2344 S PULLMAN
Owner/Operator City,State,Zip:	SANTA ANA, CA 92705
Owner/Operator Telephone:	949-622-0700
Owner/Operator Telephone Ext:	Not reported
Owner/Operator Fax:	Not reported
Owner/Operator Email:	Not reported
Owner/Operator Indicator:	Owner
Owner/Operator Name:	JENKS, CHARLES E
Legal Status:	Private
Date Became Current:	2017-12-31 00:00:00.
Date Ended Current:	Not reported
Owner/Operator Address:	1424 PALM AVE SW
Owner/Operator City,State,Zip:	SEATTLE, WA 98116
Owner/Operator Telephone:	206-935-8208
Owner/Operator Telephone Ext:	Not reported
Owner/Operator Fax:	Not reported
Owner/Operator Email:	Not reported
Owner/Operator Indicator:	Owner
Owner/Operator Name:	COMPASS AEROSPACE NORTHWEST
Legal Status:	Private
Date Became Current:	Not reported
Date Ended Current:	Not reported
Owner/Operator Address:	821 S 3RD AVE
Owner/Operator City,State,Zip:	KENT, WA 98032
Owner/Operator Telephone:	000-000-0000
Owner/Operator Telephone Ext:	Not reported
Owner/Operator Fax:	Not reported
Owner/Operator Email:	Not reported
Owner/Operator Indicator:	Owner
Owner/Operator Name:	OLASON, MICHAEL
Legal Status:	Private
Date Became Current:	Not reported
Date Ended Current:	Not reported
Owner/Operator Address:	1820 56TH ST NE
Owner/Operator City,State,Zip:	TACOMA, WA 98422
Owner/Operator Telephone:	253-952-7155
Owner/Operator Telephone Ext:	Not reported
Owner/Operator Fax:	Not reported
Owner/Operator Email:	Not reported
Owner/Operator Indicator:	Owner
Owner/Operator Name:	COMPASS AEROSPACE INC
Legal Status:	Private
Date Became Current:	1999-05-11 00:00:00.
Date Ended Current:	Not reported
Owner/Operator Address:	1501 HOUGES WAY STE 400
Owner/Operator City,State,Zip:	LONG BEACH, CA 90810
Owner/Operator Telephone:	310-522-0600
Owner/Operator Telephone Ext:	Not reported
Owner/Operator Fax:	Not reported
Owner/Operator Email:	Not reported

Map ID
Direction
Distance
Elevation

MAP FINDINGS

Site

Database(s)

EDR ID Number
EPA ID Number

COMPASS AEROSPACE NORTHWEST (Continued)

1004794376

Owner/Operator Indicator:	Owner
Owner/Operator Name:	JENKS, CHARLES E
Legal Status:	Private
Date Became Current:	Not reported
Date Ended Current:	Not reported
Owner/Operator Address:	1424 PALM AVE SW
Owner/Operator City,State,Zip:	SEATTLE, WA 98116
Owner/Operator Telephone:	206-935-8208
Owner/Operator Telephone Ext:	Not reported
Owner/Operator Fax:	Not reported
Owner/Operator Email:	Not reported
Owner/Operator Indicator:	Operator
Owner/Operator Name:	SMITH, STEVE
Legal Status:	Private
Date Became Current:	Not reported
Date Ended Current:	Not reported
Owner/Operator Address:	821 3RD AVE S
Owner/Operator City,State,Zip:	KENT, WA 98032
Owner/Operator Telephone:	253-852-9700
Owner/Operator Telephone Ext:	Not reported
Owner/Operator Fax:	Not reported
Owner/Operator Email:	Not reported
Owner/Operator Indicator:	Owner
Owner/Operator Name:	COMPASS AEROSPACE INC
Legal Status:	Private
Date Became Current:	1999-05-11 00:00:00.
Date Ended Current:	Not reported
Owner/Operator Address:	2344 S PULLMAN
Owner/Operator City,State,Zip:	SANTA ANA, CA 92705
Owner/Operator Telephone:	949-622-0700
Owner/Operator Telephone Ext:	Not reported
Owner/Operator Fax:	Not reported
Owner/Operator Email:	Not reported
Owner/Operator Indicator:	Owner
Owner/Operator Name:	COMPASS AEROSPACE INC
Legal Status:	Private
Date Became Current:	2012-12-12 00:00:00.
Date Ended Current:	Not reported
Owner/Operator Address:	4650 SW MACADAM AVENUE
Owner/Operator City,State,Zip:	PORTLAND, OR 97239
Owner/Operator Telephone:	503-946-4800
Owner/Operator Telephone Ext:	Not reported
Owner/Operator Fax:	Not reported
Owner/Operator Email:	Not reported
Owner/Operator Indicator:	Operator
Owner/Operator Name:	KARL, BRIER
Legal Status:	Private
Date Became Current:	Not reported
Date Ended Current:	Not reported
Owner/Operator Address:	821 3RD AVE S
Owner/Operator City,State,Zip:	KENT, WA 98032
Owner/Operator Telephone:	253-852-9700
Owner/Operator Telephone Ext:	Not reported

Map ID
Direction
Distance
Elevation

MAP FINDINGS

Site

Database(s)

EDR ID Number
EPA ID Number

COMPASS AEROSPACE NORTHWEST (Continued)

1004794376

Owner/Operator Fax:	Not reported
Owner/Operator Email:	Not reported
Owner/Operator Indicator:	Owner
Owner/Operator Name:	COMPASS AEROSPACE INC
Legal Status:	Private
Date Became Current:	1999-05-11 00:00:00.
Date Ended Current:	Not reported
Owner/Operator Address:	2344 S PULLMAN
Owner/Operator City,State,Zip:	SANTA ANA, CA 92705
Owner/Operator Telephone:	949-622-0700
Owner/Operator Telephone Ext:	Not reported
Owner/Operator Fax:	Not reported
Owner/Operator Email:	Not reported
Owner/Operator Indicator:	Operator
Owner/Operator Name:	COMPASS AEROSPACE INC
Legal Status:	Private
Date Became Current:	Not reported
Date Ended Current:	Not reported
Owner/Operator Address:	4650 SW MACADAM AVENUE
Owner/Operator City,State,Zip:	PORTLAND, OR 97239
Owner/Operator Telephone:	503-946-4800
Owner/Operator Telephone Ext:	Not reported
Owner/Operator Fax:	Not reported
Owner/Operator Email:	Not reported
Owner/Operator Indicator:	Owner
Owner/Operator Name:	OLASON, MICHAEL
Legal Status:	Private
Date Became Current:	Not reported
Date Ended Current:	Not reported
Owner/Operator Address:	1820 56TH ST NE
Owner/Operator City,State,Zip:	TACOMA, WA 98422
Owner/Operator Telephone:	253-952-7155
Owner/Operator Telephone Ext:	Not reported
Owner/Operator Fax:	Not reported
Owner/Operator Email:	Not reported
Owner/Operator Indicator:	Owner
Owner/Operator Name:	OLASON, MICHAEL
Legal Status:	Private
Date Became Current:	Not reported
Date Ended Current:	Not reported
Owner/Operator Address:	1820 56TH ST NE
Owner/Operator City,State,Zip:	TACOMA, WA 98422
Owner/Operator Telephone:	253-952-7155
Owner/Operator Telephone Ext:	Not reported
Owner/Operator Fax:	Not reported
Owner/Operator Email:	Not reported
Owner/Operator Indicator:	Owner
Owner/Operator Name:	COMPASS AEROSPACE INC
Legal Status:	Private
Date Became Current:	1999-05-11 00:00:00.
Date Ended Current:	Not reported
Owner/Operator Address:	1501 HOUGES WAY STE 400

Map ID
Direction
Distance
Elevation

MAP FINDINGS

Site

Database(s)

EDR ID Number
EPA ID Number

COMPASS AEROSPACE NORTHWEST (Continued)

1004794376

Owner/Operator City,State,Zip:	LONG BEACH, CA 90810
Owner/Operator Telephone:	310-522-0600
Owner/Operator Telephone Ext:	Not reported
Owner/Operator Fax:	Not reported
Owner/Operator Email:	Not reported
Owner/Operator Indicator:	Owner
Owner/Operator Name:	COMPASS AEROSPACE INC
Legal Status:	Private
Date Became Current:	1999-05-11 00:00:00.
Date Ended Current:	Not reported
Owner/Operator Address:	2344 S PULLMAN
Owner/Operator City,State,Zip:	SANTA ANA, CA 92705
Owner/Operator Telephone:	949-622-0700
Owner/Operator Telephone Ext:	Not reported
Owner/Operator Fax:	Not reported
Owner/Operator Email:	Not reported
Owner/Operator Indicator:	Operator
Owner/Operator Name:	SMITH, STEVE
Legal Status:	Private
Date Became Current:	Not reported
Date Ended Current:	Not reported
Owner/Operator Address:	821 3RD AVE S
Owner/Operator City,State,Zip:	KENT, WA 98032
Owner/Operator Telephone:	253-852-9700
Owner/Operator Telephone Ext:	Not reported
Owner/Operator Fax:	Not reported
Owner/Operator Email:	Not reported
Owner/Operator Indicator:	Owner
Owner/Operator Name:	JENKS, CHARLES E
Legal Status:	Private
Date Became Current:	Not reported
Date Ended Current:	Not reported
Owner/Operator Address:	1424 PALM AVE SW
Owner/Operator City,State,Zip:	SEATTLE, WA 98116
Owner/Operator Telephone:	206-935-8208
Owner/Operator Telephone Ext:	Not reported
Owner/Operator Fax:	Not reported
Owner/Operator Email:	Not reported
Owner/Operator Indicator:	Owner
Owner/Operator Name:	COMPASS AEROSPACE INC
Legal Status:	Private
Date Became Current:	1999-05-11 00:00:00.
Date Ended Current:	Not reported
Owner/Operator Address:	2344 S PULLMAN
Owner/Operator City,State,Zip:	SANTA ANA, CA 92705
Owner/Operator Telephone:	949-622-0700
Owner/Operator Telephone Ext:	Not reported
Owner/Operator Fax:	Not reported
Owner/Operator Email:	Not reported
Owner/Operator Indicator:	Owner
Owner/Operator Name:	JENKS, CHARLES E
Legal Status:	Private

Map ID
Direction
Distance
Elevation

MAP FINDINGS

Site

Database(s)

EDR ID Number
EPA ID Number

COMPASS AEROSPACE NORTHWEST (Continued)

1004794376

Date Became Current: Not reported
Date Ended Current: Not reported
Owner/Operator Address: 1424 PALM AVE SW
Owner/Operator City,State,Zip: SEATTLE, WA 98116
Owner/Operator Telephone: 206-935-8208
Owner/Operator Telephone Ext: Not reported
Owner/Operator Fax: Not reported
Owner/Operator Email: Not reported

Owner/Operator Indicator: Owner
Owner/Operator Name: JENKS, CHARLES E
Legal Status: Private
Date Became Current: Not reported
Date Ended Current: Not reported
Owner/Operator Address: 1424 PALM AVE SW
Owner/Operator City,State,Zip: SEATTLE, WA 98116
Owner/Operator Telephone: 206-935-8208
Owner/Operator Telephone Ext: Not reported
Owner/Operator Fax: Not reported
Owner/Operator Email: Not reported

Owner/Operator Indicator: Operator
Owner/Operator Name: BOYD DINES
Legal Status: Private
Date Became Current: 2000-10-20 00:00:00.
Date Ended Current: Not reported
Owner/Operator Address: 821 3RD AVE S
Owner/Operator City,State,Zip: KENT, WA 98032-6129
Owner/Operator Telephone: 253-852-9700
Owner/Operator Telephone Ext: Not reported
Owner/Operator Fax: Not reported
Owner/Operator Email: Not reported

Owner/Operator Indicator: Operator
Owner/Operator Name: KROHN, BIRCH W
Legal Status: Private
Date Became Current: Not reported
Date Ended Current: Not reported
Owner/Operator Address: 20259 142ND AVE SE
Owner/Operator City,State,Zip: KENT, WA 98042
Owner/Operator Telephone: 253-631-5512
Owner/Operator Telephone Ext: Not reported
Owner/Operator Fax: Not reported
Owner/Operator Email: Not reported

Owner/Operator Indicator: Owner
Owner/Operator Name: OLASON, MICHAEL
Legal Status: Private
Date Became Current: Not reported
Date Ended Current: Not reported
Owner/Operator Address: 1820 56TH ST NE
Owner/Operator City,State,Zip: TACOMA, WA 98422
Owner/Operator Telephone: 253-952-7155
Owner/Operator Telephone Ext: Not reported
Owner/Operator Fax: Not reported
Owner/Operator Email: Not reported

Map ID
Direction
Distance
Elevation

MAP FINDINGS

Site

Database(s)

EDR ID Number
EPA ID Number

COMPASS AEROSPACE NORTHWEST (Continued)

1004794376

Owner/Operator Indicator:	Owner
Owner/Operator Name:	JENKS, CHARLES E
Legal Status:	Private
Date Became Current:	Not reported
Date Ended Current:	Not reported
Owner/Operator Address:	1424 PALM AVE SW
Owner/Operator City,State,Zip:	SEATTLE, WA 98116
Owner/Operator Telephone:	206-935-8208
Owner/Operator Telephone Ext:	Not reported
Owner/Operator Fax:	Not reported
Owner/Operator Email:	Not reported
Owner/Operator Indicator:	Owner
Owner/Operator Name:	JENKS, CHARLES E
Legal Status:	Private
Date Became Current:	Not reported
Date Ended Current:	Not reported
Owner/Operator Address:	1424 PALM AVE SW
Owner/Operator City,State,Zip:	SEATTLE, WA 98116
Owner/Operator Telephone:	206-935-8208
Owner/Operator Telephone Ext:	Not reported
Owner/Operator Fax:	Not reported
Owner/Operator Email:	Not reported
Owner/Operator Indicator:	Owner
Owner/Operator Name:	COMPASS AEROSPACE INC
Legal Status:	Private
Date Became Current:	1999-05-11 00:00:00.
Date Ended Current:	Not reported
Owner/Operator Address:	2344 S PULLMAN
Owner/Operator City,State,Zip:	SANTA ANA, CA 92705
Owner/Operator Telephone:	949-622-0700
Owner/Operator Telephone Ext:	Not reported
Owner/Operator Fax:	Not reported
Owner/Operator Email:	Not reported
Owner/Operator Indicator:	Owner
Owner/Operator Name:	JENKS, CHARLES E
Legal Status:	Private
Date Became Current:	Not reported
Date Ended Current:	Not reported
Owner/Operator Address:	1424 PALM AVE SW
Owner/Operator City,State,Zip:	SEATTLE, WA 98116
Owner/Operator Telephone:	206-935-8208
Owner/Operator Telephone Ext:	Not reported
Owner/Operator Fax:	Not reported
Owner/Operator Email:	Not reported
Owner/Operator Indicator:	Owner
Owner/Operator Name:	JENKS, CHARLES E
Legal Status:	Private
Date Became Current:	Not reported
Date Ended Current:	Not reported
Owner/Operator Address:	1424 PALM AVE SW
Owner/Operator City,State,Zip:	SEATTLE, WA 98116
Owner/Operator Telephone:	206-935-8208
Owner/Operator Telephone Ext:	Not reported

Map ID
Direction
Distance
Elevation

MAP FINDINGS

Site

Database(s)

EDR ID Number
EPA ID Number

COMPASS AEROSPACE NORTHWEST (Continued)

1004794376

Owner/Operator Fax:	Not reported
Owner/Operator Email:	Not reported
Owner/Operator Indicator:	Operator
Owner/Operator Name:	ZAC, LAWSON
Legal Status:	Private
Date Became Current:	Not reported
Date Ended Current:	Not reported
Owner/Operator Address:	821 3RD AVE S
Owner/Operator City,State,Zip:	KENT, WA 98032
Owner/Operator Telephone:	253-852-9700
Owner/Operator Telephone Ext:	Not reported
Owner/Operator Fax:	Not reported
Owner/Operator Email:	Not reported
Owner/Operator Indicator:	Owner
Owner/Operator Name:	COMPASS AEROSPACE INC
Legal Status:	Private
Date Became Current:	1999-05-11 00:00:00.
Date Ended Current:	Not reported
Owner/Operator Address:	2344 S PULLMAN
Owner/Operator City,State,Zip:	SANTA ANA, CA 92705
Owner/Operator Telephone:	Not reported
Owner/Operator Telephone Ext:	Not reported
Owner/Operator Fax:	Not reported
Owner/Operator Email:	Not reported
Owner/Operator Indicator:	Owner
Owner/Operator Name:	JENKS, CHARLES E
Legal Status:	Private
Date Became Current:	Not reported
Date Ended Current:	Not reported
Owner/Operator Address:	1424 PALM AVE SW
Owner/Operator City,State,Zip:	SEATTLE, WA 98116
Owner/Operator Telephone:	206-935-8208
Owner/Operator Telephone Ext:	Not reported
Owner/Operator Fax:	Not reported
Owner/Operator Email:	Not reported
Owner/Operator Indicator:	Owner
Owner/Operator Name:	OLASON, MICHAEL
Legal Status:	Private
Date Became Current:	Not reported
Date Ended Current:	Not reported
Owner/Operator Address:	1820 56TH ST NE
Owner/Operator City,State,Zip:	TACOMA, WA 98422
Owner/Operator Telephone:	253-952-7155
Owner/Operator Telephone Ext:	Not reported
Owner/Operator Fax:	Not reported
Owner/Operator Email:	Not reported
Owner/Operator Indicator:	Owner
Owner/Operator Name:	JENKS, CHARLES E
Legal Status:	Private
Date Became Current:	Not reported
Date Ended Current:	Not reported
Owner/Operator Address:	1424 PALM AVE SW

Map ID
Direction
Distance
Elevation

MAP FINDINGS

Site

Database(s)

EDR ID Number
EPA ID Number

COMPASS AEROSPACE NORTHWEST (Continued)

1004794376

Owner/Operator City,State,Zip: SEATTLE, WA 98116
Owner/Operator Telephone: 206-935-8208
Owner/Operator Telephone Ext: Not reported
Owner/Operator Fax: Not reported
Owner/Operator Email: Not reported

Owner/Operator Indicator: Operator
Owner/Operator Name: PRIOR, SIMON
Legal Status: Private
Date Became Current: Not reported
Date Ended Current: Not reported
Owner/Operator Address: 821 3RD AVE S
Owner/Operator City,State,Zip: KENT, WA 98032
Owner/Operator Telephone: 253-852-9700
Owner/Operator Telephone Ext: Not reported
Owner/Operator Fax: Not reported
Owner/Operator Email: Not reported

Owner/Operator Indicator: Owner
Owner/Operator Name: JENKS, CHARLES E
Legal Status: Private
Date Became Current: Not reported
Date Ended Current: Not reported
Owner/Operator Address: 1424 PALM AVE SW
Owner/Operator City,State,Zip: SEATTLE, WA 98116
Owner/Operator Telephone: 206-935-8208
Owner/Operator Telephone Ext: Not reported
Owner/Operator Fax: Not reported
Owner/Operator Email: Not reported

Owner/Operator Indicator: Owner
Owner/Operator Name: JENKS, CHARLES E
Legal Status: Private
Date Became Current: Not reported
Date Ended Current: Not reported
Owner/Operator Address: 1424 PALM AVE SW
Owner/Operator City,State,Zip: SEATTLE, WA 98116
Owner/Operator Telephone: 206-935-8208
Owner/Operator Telephone Ext: Not reported
Owner/Operator Fax: Not reported
Owner/Operator Email: Not reported

Owner/Operator Indicator: Operator
Owner/Operator Name: KARL, BRIER
Legal Status: Private
Date Became Current: Not reported
Date Ended Current: Not reported
Owner/Operator Address: 821 3RD AVE S
Owner/Operator City,State,Zip: KENT, WA 98032
Owner/Operator Telephone: 253-852-9700
Owner/Operator Telephone Ext: Not reported
Owner/Operator Fax: Not reported
Owner/Operator Email: Not reported

Owner/Operator Indicator: Operator
Owner/Operator Name: ZAC, LAWSON
Legal Status: Private

Map ID
Direction
Distance
Elevation

MAP FINDINGS

Site

Database(s)

EDR ID Number
EPA ID Number

COMPASS AEROSPACE NORTHWEST (Continued)

1004794376

Date Became Current:	2014-11-28 00:00:00.
Date Ended Current:	Not reported
Owner/Operator Address:	821 3RD AVE S
Owner/Operator City,State,Zip:	KENT, WA 98032
Owner/Operator Telephone:	253-852-9700
Owner/Operator Telephone Ext:	Not reported
Owner/Operator Fax:	Not reported
Owner/Operator Email:	Not reported
Owner/Operator Indicator:	Owner
Owner/Operator Name:	COMPASS AEROSPACE NORTHWEST
Legal Status:	Private
Date Became Current:	Not reported
Date Ended Current:	Not reported
Owner/Operator Address:	821 S 3RD AVE
Owner/Operator City,State,Zip:	KENT, WA 98032
Owner/Operator Telephone:	000-000-0000
Owner/Operator Telephone Ext:	Not reported
Owner/Operator Fax:	Not reported
Owner/Operator Email:	Not reported
Owner/Operator Indicator:	Owner
Owner/Operator Name:	COMPASS AEROSPACE NORTHWEST
Legal Status:	Private
Date Became Current:	Not reported
Date Ended Current:	Not reported
Owner/Operator Address:	821 S 3RD AVE
Owner/Operator City,State,Zip:	KENT, WA 98032
Owner/Operator Telephone:	000-000-0000
Owner/Operator Telephone Ext:	Not reported
Owner/Operator Fax:	Not reported
Owner/Operator Email:	Not reported
Owner/Operator Indicator:	Owner
Owner/Operator Name:	JENKS, CHARLES E
Legal Status:	Private
Date Became Current:	1996-06-06 00:00:00.
Date Ended Current:	Not reported
Owner/Operator Address:	1424 PALM AVE SW
Owner/Operator City,State,Zip:	SEATTLE, WA 98116
Owner/Operator Telephone:	206-935-8208
Owner/Operator Telephone Ext:	Not reported
Owner/Operator Fax:	Not reported
Owner/Operator Email:	Not reported
Owner/Operator Indicator:	Owner
Owner/Operator Name:	OLASON, MICHAEL
Legal Status:	Private
Date Became Current:	Not reported
Date Ended Current:	Not reported
Owner/Operator Address:	1820 56TH ST NE
Owner/Operator City,State,Zip:	TACOMA, WA 98422
Owner/Operator Telephone:	253-952-7155
Owner/Operator Telephone Ext:	Not reported
Owner/Operator Fax:	Not reported
Owner/Operator Email:	Not reported

Map ID
Direction
Distance
Elevation

MAP FINDINGS

Site

Database(s)

EDR ID Number
EPA ID Number

COMPASS AEROSPACE NORTHWEST (Continued)

1004794376

Owner/Operator Indicator:	Operator
Owner/Operator Name:	KROHN, BIRCH W
Legal Status:	Private
Date Became Current:	Not reported
Date Ended Current:	Not reported
Owner/Operator Address:	20259 142ND AVE SE
Owner/Operator City,State,Zip:	KENT, WA 98042
Owner/Operator Telephone:	253-631-5512
Owner/Operator Telephone Ext:	Not reported
Owner/Operator Fax:	Not reported
Owner/Operator Email:	Not reported
Owner/Operator Indicator:	Operator
Owner/Operator Name:	KROHN, BIRCH W
Legal Status:	Private
Date Became Current:	Not reported
Date Ended Current:	Not reported
Owner/Operator Address:	20259 142ND AVE SE
Owner/Operator City,State,Zip:	KENT, WA 98042
Owner/Operator Telephone:	253-631-5512
Owner/Operator Telephone Ext:	Not reported
Owner/Operator Fax:	Not reported
Owner/Operator Email:	Not reported
Owner/Operator Indicator:	Operator
Owner/Operator Name:	KROHN, BIRCH W
Legal Status:	Private
Date Became Current:	Not reported
Date Ended Current:	Not reported
Owner/Operator Address:	20259 142ND AVE SE
Owner/Operator City,State,Zip:	KENT, WA 98042
Owner/Operator Telephone:	253-631-5512
Owner/Operator Telephone Ext:	Not reported
Owner/Operator Fax:	Not reported
Owner/Operator Email:	Not reported
Owner/Operator Indicator:	Owner
Owner/Operator Name:	COMPASS AEROSPACE INC
Legal Status:	Private
Date Became Current:	1999-05-11 00:00:00.
Date Ended Current:	Not reported
Owner/Operator Address:	2344 S PULLMAN
Owner/Operator City,State,Zip:	SANTA ANA, CA 92705
Owner/Operator Telephone:	949-622-0700
Owner/Operator Telephone Ext:	Not reported
Owner/Operator Fax:	Not reported
Owner/Operator Email:	Not reported
Owner/Operator Indicator:	Owner
Owner/Operator Name:	COMPASS AEROSPACE INC
Legal Status:	Private
Date Became Current:	1999-05-11 00:00:00.
Date Ended Current:	Not reported
Owner/Operator Address:	2344 S PULLMAN
Owner/Operator City,State,Zip:	SANTA ANA, CA 92705
Owner/Operator Telephone:	949-622-0700
Owner/Operator Telephone Ext:	Not reported

Map ID
Direction
Distance
Elevation

MAP FINDINGS

Site

Database(s)

EDR ID Number
EPA ID Number

COMPASS AEROSPACE NORTHWEST (Continued)

1004794376

Owner/Operator Fax: Not reported
Owner/Operator Email: Not reported

Owner/Operator Indicator: Operator
Owner/Operator Name: DINES, BOYD
Legal Status: Private
Date Became Current: Not reported
Date Ended Current: Not reported
Owner/Operator Address: 821 3RD AVE S
Owner/Operator City,State,Zip: KENT, WA 98032
Owner/Operator Telephone: 253-852-9700
Owner/Operator Telephone Ext: Not reported
Owner/Operator Fax: Not reported
Owner/Operator Email: Not reported

Owner/Operator Indicator: Operator
Owner/Operator Name: ZAC, LAWSON
Legal Status: Private
Date Became Current: 2014-11-28 00:00:00.
Date Ended Current: Not reported
Owner/Operator Address: 821 3RD AVE S
Owner/Operator City,State,Zip: KENT, WA 98032
Owner/Operator Telephone: 253-852-9700
Owner/Operator Telephone Ext: Not reported
Owner/Operator Fax: Not reported
Owner/Operator Email: Not reported

Owner/Operator Indicator: Owner
Owner/Operator Name: COMPASS AEROSPACE INC
Legal Status: Private
Date Became Current: 2012-12-12 00:00:00.
Date Ended Current: Not reported
Owner/Operator Address: 4650 SW MACADAM AVENUE
Owner/Operator City,State,Zip: PORTLAND, OR 97239
Owner/Operator Telephone: 503-946-4800
Owner/Operator Telephone Ext: Not reported
Owner/Operator Fax: Not reported
Owner/Operator Email: Not reported

Owner/Operator Indicator: Owner
Owner/Operator Name: COMPASS AEROSPACE NORTHWEST
Legal Status: Private
Date Became Current: Not reported
Date Ended Current: Not reported
Owner/Operator Address: 821 S 3RD AVE
Owner/Operator City,State,Zip: KENT, WA 98032
Owner/Operator Telephone: 000-000-0000
Owner/Operator Telephone Ext: Not reported
Owner/Operator Fax: Not reported
Owner/Operator Email: Not reported

Owner/Operator Indicator: Operator
Owner/Operator Name: COMPASS AEROSPACE NORTHWEST
Legal Status: Private
Date Became Current: Not reported
Date Ended Current: Not reported
Owner/Operator Address: 821 S 3RD AVE

Map ID
Direction
Distance
Elevation

MAP FINDINGS

Site

Database(s)

EDR ID Number
EPA ID Number

COMPASS AEROSPACE NORTHWEST (Continued)

1004794376

Owner/Operator City,State,Zip:	KENT, WA 98032
Owner/Operator Telephone:	000-000-0000
Owner/Operator Telephone Ext:	Not reported
Owner/Operator Fax:	Not reported
Owner/Operator Email:	Not reported
Owner/Operator Indicator:	Operator
Owner/Operator Name:	COMPASS AEROSPACE NORTHWEST
Legal Status:	Private
Date Became Current:	Not reported
Date Ended Current:	Not reported
Owner/Operator Address:	821 S 3RD AVE
Owner/Operator City,State,Zip:	KENT, WA 98032
Owner/Operator Telephone:	000-000-0000
Owner/Operator Telephone Ext:	Not reported
Owner/Operator Fax:	Not reported
Owner/Operator Email:	Not reported
Owner/Operator Indicator:	Owner
Owner/Operator Name:	JENKS, CHARLES E
Legal Status:	Private
Date Became Current:	1996-06-06 00:00:00.
Date Ended Current:	Not reported
Owner/Operator Address:	1424 PALM AVE SW
Owner/Operator City,State,Zip:	SEATTLE, WA 98116
Owner/Operator Telephone:	206-935-8208
Owner/Operator Telephone Ext:	Not reported
Owner/Operator Fax:	Not reported
Owner/Operator Email:	Not reported
Owner/Operator Indicator:	Owner
Owner/Operator Name:	JENKS, CHARLES E
Legal Status:	Private
Date Became Current:	1996-06-06 00:00:00.
Date Ended Current:	Not reported
Owner/Operator Address:	1424 PALM AVE SW
Owner/Operator City,State,Zip:	SEATTLE, WA 98116
Owner/Operator Telephone:	206-935-8208
Owner/Operator Telephone Ext:	Not reported
Owner/Operator Fax:	Not reported
Owner/Operator Email:	Not reported
Owner/Operator Indicator:	Owner
Owner/Operator Name:	COMPASS AEROSPACE INC
Legal Status:	Private
Date Became Current:	1999-05-11 00:00:00.
Date Ended Current:	Not reported
Owner/Operator Address:	1501 HOUGES WAY STE 400
Owner/Operator City,State,Zip:	LONG BEACH, CA 90810
Owner/Operator Telephone:	310-522-0600
Owner/Operator Telephone Ext:	Not reported
Owner/Operator Fax:	Not reported
Owner/Operator Email:	Not reported
Owner/Operator Indicator:	Operator
Owner/Operator Name:	KROHN, BIRCH W
Legal Status:	Private

Map ID
Direction
Distance
Elevation

MAP FINDINGS

Site

Database(s)

EDR ID Number
EPA ID Number

COMPASS AEROSPACE NORTHWEST (Continued)

1004794376

Date Became Current:	Not reported
Date Ended Current:	Not reported
Owner/Operator Address:	20259 142ND AVE SE
Owner/Operator City,State,Zip:	KENT, WA 98042
Owner/Operator Telephone:	253-631-5512
Owner/Operator Telephone Ext:	Not reported
Owner/Operator Fax:	Not reported
Owner/Operator Email:	Not reported
Owner/Operator Indicator:	Owner
Owner/Operator Name:	JENKS, CHARLES E
Legal Status:	Private
Date Became Current:	Not reported
Date Ended Current:	Not reported
Owner/Operator Address:	1424 PALM AVE SW
Owner/Operator City,State,Zip:	SEATTLE, WA 98116
Owner/Operator Telephone:	206-935-8208
Owner/Operator Telephone Ext:	Not reported
Owner/Operator Fax:	Not reported
Owner/Operator Email:	Not reported
Owner/Operator Indicator:	Owner
Owner/Operator Name:	COMPASS AEROSPACE INC
Legal Status:	Private
Date Became Current:	1999-05-11 00:00:00.
Date Ended Current:	Not reported
Owner/Operator Address:	2344 S PULLMAN
Owner/Operator City,State,Zip:	SANTA ANA, CA 92705
Owner/Operator Telephone:	949-622-0700
Owner/Operator Telephone Ext:	Not reported
Owner/Operator Fax:	Not reported
Owner/Operator Email:	Not reported
Owner/Operator Indicator:	Operator
Owner/Operator Name:	PRIOR, SIMON
Legal Status:	Private
Date Became Current:	Not reported
Date Ended Current:	Not reported
Owner/Operator Address:	821 3RD AVE S
Owner/Operator City,State,Zip:	KENT, WA 98032
Owner/Operator Telephone:	253-852-9700
Owner/Operator Telephone Ext:	Not reported
Owner/Operator Fax:	Not reported
Owner/Operator Email:	Not reported
Owner/Operator Indicator:	Owner
Owner/Operator Name:	COMPASS AEROSPACE INC
Legal Status:	Private
Date Became Current:	2012-12-12 00:00:00.
Date Ended Current:	Not reported
Owner/Operator Address:	4650 SW MACADAM AVENUE
Owner/Operator City,State,Zip:	PORTLAND, OR 97239
Owner/Operator Telephone:	503-946-4800
Owner/Operator Telephone Ext:	Not reported
Owner/Operator Fax:	Not reported
Owner/Operator Email:	Not reported

Map ID
Direction
Distance
Elevation

MAP FINDINGS

Site

Database(s)

EDR ID Number
EPA ID Number

COMPASS AEROSPACE NORTHWEST (Continued)

1004794376

Owner/Operator Indicator:	Operator
Owner/Operator Name:	BOB, ELLITHORPE
Legal Status:	Private
Date Became Current:	Not reported
Date Ended Current:	Not reported
Owner/Operator Address:	821 3RD AVE S
Owner/Operator City,State,Zip:	KENT, WA 98032
Owner/Operator Telephone:	253-852-9700
Owner/Operator Telephone Ext:	Not reported
Owner/Operator Fax:	Not reported
Owner/Operator Email:	Not reported
Owner/Operator Indicator:	Owner
Owner/Operator Name:	COMPASS AEROSPACE INC
Legal Status:	Private
Date Became Current:	2012-12-12 00:00:00.
Date Ended Current:	Not reported
Owner/Operator Address:	4650 SW MACADAM AVENUE
Owner/Operator City,State,Zip:	PORTLAND, OR 97239
Owner/Operator Telephone:	503-946-4800
Owner/Operator Telephone Ext:	Not reported
Owner/Operator Fax:	Not reported
Owner/Operator Email:	Not reported
Owner/Operator Indicator:	Owner
Owner/Operator Name:	COMPASS AEROSPACE INC
Legal Status:	Private
Date Became Current:	2012-12-12 00:00:00.
Date Ended Current:	Not reported
Owner/Operator Address:	4650 SW MACADAM AVENUE
Owner/Operator City,State,Zip:	PORTLAND, OR 97239
Owner/Operator Telephone:	503-946-4800
Owner/Operator Telephone Ext:	Not reported
Owner/Operator Fax:	Not reported
Owner/Operator Email:	Not reported
Owner/Operator Indicator:	Owner
Owner/Operator Name:	JENKS, CHARLES E
Legal Status:	Private
Date Became Current:	2017-12-31 00:00:00.
Date Ended Current:	Not reported
Owner/Operator Address:	1424 PALM AVE SW
Owner/Operator City,State,Zip:	SEATTLE, WA 98116
Owner/Operator Telephone:	206-935-8208
Owner/Operator Telephone Ext:	Not reported
Owner/Operator Fax:	Not reported
Owner/Operator Email:	Not reported
Owner/Operator Indicator:	Owner
Owner/Operator Name:	COMPASS AEROSPACE INC
Legal Status:	Private
Date Became Current:	1999-05-11 00:00:00.
Date Ended Current:	Not reported
Owner/Operator Address:	2344 S PULLMAN
Owner/Operator City,State,Zip:	SANTA ANA, CA 92705
Owner/Operator Telephone:	Not reported
Owner/Operator Telephone Ext:	Not reported

Map ID
Direction
Distance
Elevation

MAP FINDINGS

Site

Database(s)

EDR ID Number
EPA ID Number

COMPASS AEROSPACE NORTHWEST (Continued)

1004794376

Owner/Operator Fax:	Not reported
Owner/Operator Email:	Not reported
Owner/Operator Indicator:	Owner
Owner/Operator Name:	COMPASS AEROSPACE NORTHWEST
Legal Status:	Private
Date Became Current:	Not reported
Date Ended Current:	Not reported
Owner/Operator Address:	821 S 3RD AVE
Owner/Operator City,State,Zip:	KENT, WA 98032
Owner/Operator Telephone:	000-000-0000
Owner/Operator Telephone Ext:	Not reported
Owner/Operator Fax:	Not reported
Owner/Operator Email:	Not reported
Owner/Operator Indicator:	Owner
Owner/Operator Name:	COMPASS AEROSPACE NORTHWEST
Legal Status:	Private
Date Became Current:	Not reported
Date Ended Current:	Not reported
Owner/Operator Address:	821 S 3RD AVE
Owner/Operator City,State,Zip:	KENT, WA 98032
Owner/Operator Telephone:	000-000-0000
Owner/Operator Telephone Ext:	Not reported
Owner/Operator Fax:	Not reported
Owner/Operator Email:	Not reported
Owner/Operator Indicator:	Owner
Owner/Operator Name:	COMPASS AEROSPACE NORTHWEST
Legal Status:	Private
Date Became Current:	Not reported
Date Ended Current:	Not reported
Owner/Operator Address:	821 S 3RD AVE
Owner/Operator City,State,Zip:	KENT, WA 98032
Owner/Operator Telephone:	000-000-0000
Owner/Operator Telephone Ext:	Not reported
Owner/Operator Fax:	Not reported
Owner/Operator Email:	Not reported
Owner/Operator Indicator:	Owner
Owner/Operator Name:	COMPASS AEROSPACE NORTHWEST
Legal Status:	Private
Date Became Current:	Not reported
Date Ended Current:	Not reported
Owner/Operator Address:	821 S 3RD AVE
Owner/Operator City,State,Zip:	KENT, WA 98032
Owner/Operator Telephone:	000-000-0000
Owner/Operator Telephone Ext:	Not reported
Owner/Operator Fax:	Not reported
Owner/Operator Email:	Not reported
Owner/Operator Indicator:	Owner
Owner/Operator Name:	OLASON, MICHAEL
Legal Status:	Private
Date Became Current:	Not reported
Date Ended Current:	Not reported
Owner/Operator Address:	1820 56TH ST NE

Map ID
Direction
Distance
Elevation

MAP FINDINGS

Site

Database(s)

EDR ID Number
EPA ID Number

COMPASS AEROSPACE NORTHWEST (Continued)

1004794376

Owner/Operator City,State,Zip:	TACOMA, WA 98422
Owner/Operator Telephone:	253-952-7155
Owner/Operator Telephone Ext:	Not reported
Owner/Operator Fax:	Not reported
Owner/Operator Email:	Not reported
Owner/Operator Indicator:	Owner
Owner/Operator Name:	JENKS, CHARLES E
Legal Status:	Private
Date Became Current:	Not reported
Date Ended Current:	Not reported
Owner/Operator Address:	1424 PALM AVE SW
Owner/Operator City,State,Zip:	SEATTLE, WA 98116
Owner/Operator Telephone:	206-935-8208
Owner/Operator Telephone Ext:	Not reported
Owner/Operator Fax:	Not reported
Owner/Operator Email:	Not reported
Owner/Operator Indicator:	Operator
Owner/Operator Name:	SMITH, STEVE
Legal Status:	Private
Date Became Current:	Not reported
Date Ended Current:	Not reported
Owner/Operator Address:	821 3RD AVE S
Owner/Operator City,State,Zip:	KENT, WA 98032
Owner/Operator Telephone:	253-852-9700
Owner/Operator Telephone Ext:	Not reported
Owner/Operator Fax:	Not reported
Owner/Operator Email:	Not reported
Owner/Operator Indicator:	Owner
Owner/Operator Name:	COMPASS AEROSPACE INC
Legal Status:	Private
Date Became Current:	1999-05-11 00:00:00.
Date Ended Current:	Not reported
Owner/Operator Address:	2344 S PULLMAN
Owner/Operator City,State,Zip:	SANTA ANA, CA 92705
Owner/Operator Telephone:	949-622-0700
Owner/Operator Telephone Ext:	Not reported
Owner/Operator Fax:	Not reported
Owner/Operator Email:	Not reported
Owner/Operator Indicator:	Operator
Owner/Operator Name:	DINES, BOYD
Legal Status:	Private
Date Became Current:	Not reported
Date Ended Current:	Not reported
Owner/Operator Address:	821 3RD AVE S
Owner/Operator City,State,Zip:	KENT, WA 98032
Owner/Operator Telephone:	253-852-9700
Owner/Operator Telephone Ext:	Not reported
Owner/Operator Fax:	Not reported
Owner/Operator Email:	Not reported
Owner/Operator Indicator:	Operator
Owner/Operator Name:	DINES, BOYD
Legal Status:	Private

Map ID
Direction
Distance
Elevation

MAP FINDINGS

Site

Database(s)

EDR ID Number
EPA ID Number

COMPASS AEROSPACE NORTHWEST (Continued)

1004794376

Date Became Current:	Not reported
Date Ended Current:	Not reported
Owner/Operator Address:	821 3RD AVE S
Owner/Operator City,State,Zip:	KENT, WA 98032
Owner/Operator Telephone:	253-852-9700
Owner/Operator Telephone Ext:	Not reported
Owner/Operator Fax:	Not reported
Owner/Operator Email:	Not reported
Owner/Operator Indicator:	Operator
Owner/Operator Name:	PRIOR, SIMON
Legal Status:	Private
Date Became Current:	Not reported
Date Ended Current:	Not reported
Owner/Operator Address:	821 3RD AVE S
Owner/Operator City,State,Zip:	KENT, WA 98032
Owner/Operator Telephone:	253-852-9700
Owner/Operator Telephone Ext:	Not reported
Owner/Operator Fax:	Not reported
Owner/Operator Email:	Not reported
Owner/Operator Indicator:	Owner
Owner/Operator Name:	COMPASS AEROSPACE INC
Legal Status:	Private
Date Became Current:	2012-12-12 00:00:00.
Date Ended Current:	Not reported
Owner/Operator Address:	4650 SW MACADAM AVENUE
Owner/Operator City,State,Zip:	PORTLAND, OR 97239
Owner/Operator Telephone:	503-946-4800
Owner/Operator Telephone Ext:	Not reported
Owner/Operator Fax:	Not reported
Owner/Operator Email:	Not reported
Owner/Operator Indicator:	Owner
Owner/Operator Name:	JENKS, CHARLES E
Legal Status:	Private
Date Became Current:	Not reported
Date Ended Current:	Not reported
Owner/Operator Address:	1424 PALM AVE SW
Owner/Operator City,State,Zip:	SEATTLE, WA 98116
Owner/Operator Telephone:	206-935-8208
Owner/Operator Telephone Ext:	Not reported
Owner/Operator Fax:	Not reported
Owner/Operator Email:	Not reported
Owner/Operator Indicator:	Operator
Owner/Operator Name:	STEVE SMITH
Legal Status:	Private
Date Became Current:	2000-10-20 00:00:00.
Date Ended Current:	Not reported
Owner/Operator Address:	821 3RD AVE S
Owner/Operator City,State,Zip:	KENT, WA 98032-6129
Owner/Operator Telephone:	Not reported
Owner/Operator Telephone Ext:	Not reported
Owner/Operator Fax:	Not reported
Owner/Operator Email:	Not reported

Map ID
Direction
Distance
Elevation

MAP FINDINGS

Site

Database(s)

EDR ID Number
EPA ID Number

COMPASS AEROSPACE NORTHWEST (Continued)

1004794376

Owner/Operator Indicator: Operator
Owner/Operator Name: STEVE SMITH
Legal Status: Private
Date Became Current: 2000-10-20 00:00:00.
Date Ended Current: Not reported
Owner/Operator Address: 821 3RD AVE S
Owner/Operator City,State,Zip: KENT, WA 98032-6129
Owner/Operator Telephone: Not reported
Owner/Operator Telephone Ext: Not reported
Owner/Operator Fax: Not reported
Owner/Operator Email: Not reported

Owner/Operator Indicator: Operator
Owner/Operator Name: BOYD DINES
Legal Status: Private
Date Became Current: 2000-10-20 00:00:00.
Date Ended Current: Not reported
Owner/Operator Address: 821 3RD AVE S
Owner/Operator City,State,Zip: KENT, WA 98032-6129
Owner/Operator Telephone: Not reported
Owner/Operator Telephone Ext: Not reported
Owner/Operator Fax: Not reported
Owner/Operator Email: Not reported

Historic Generators:

Receive Date: 2010-03-10 00:00:00.0
Handler Name: COMPASS AEROSPACE NORTHWEST
Federal Waste Generator Description: Conditionally Exempt Small Quantity Generator
State District Owner: WA
Large Quantity Handler of Universal Waste: No
Recognized Trader Importer: No
Recognized Trader Exporter: No
Spent Lead Acid Battery Importer: No
Spent Lead Acid Battery Exporter: No
Current Record: No
Non Storage Recycler Activity: Not reported
Electronic Manifest Broker: Not reported

Receive Date: 2012-01-16 00:00:00.0
Handler Name: COMPASS AEROSPACE NORTHWEST
Federal Waste Generator Description: Conditionally Exempt Small Quantity Generator
State District Owner: WA
Large Quantity Handler of Universal Waste: No
Recognized Trader Importer: No
Recognized Trader Exporter: No
Spent Lead Acid Battery Importer: No
Spent Lead Acid Battery Exporter: No
Current Record: No
Non Storage Recycler Activity: Not reported
Electronic Manifest Broker: Not reported

Receive Date: 2015-01-15 00:00:00.0
Handler Name: COMPASS AEROSPACE NORTHWEST
Federal Waste Generator Description: Conditionally Exempt Small Quantity Generator
State District Owner: WA
Large Quantity Handler of Universal Waste: No
Recognized Trader Importer: No

Map ID
Direction
Distance
Elevation

MAP FINDINGS

Site

Database(s)

EDR ID Number
EPA ID Number

COMPASS AEROSPACE NORTHWEST (Continued)

1004794376

Recognized Trader Exporter: No
Spent Lead Acid Battery Importer: No
Spent Lead Acid Battery Exporter: No
Current Record: No
Non Storage Recycler Activity: Not reported
Electronic Manifest Broker: Not reported

Receive Date: 2019-03-21 00:00:00.0
Handler Name: COMPASS AEROSPACE NORTHWEST
Federal Waste Generator Description: Not a generator, verified
State District Owner: WA
Large Quantity Handler of Universal Waste: No
Recognized Trader Importer: No
Recognized Trader Exporter: No
Spent Lead Acid Battery Importer: No
Spent Lead Acid Battery Exporter: No
Current Record: Yes
Non Storage Recycler Activity: Not reported
Electronic Manifest Broker: Not reported

Receive Date: 1993-12-31 00:00:00.0
Handler Name: COMPASS AEROSPACE NORTHWEST
Federal Waste Generator Description: Small Quantity Generator
State District Owner: WA
Large Quantity Handler of Universal Waste: No
Recognized Trader Importer: No
Recognized Trader Exporter: No
Spent Lead Acid Battery Importer: No
Spent Lead Acid Battery Exporter: No
Current Record: No
Non Storage Recycler Activity: Not reported
Electronic Manifest Broker: Not reported

Receive Date: 1994-01-01 00:00:00.0
Handler Name: COMPASS AEROSPACE NORTHWEST
Federal Waste Generator Description: Not a generator, verified
State District Owner: WA
Large Quantity Handler of Universal Waste: No
Recognized Trader Importer: No
Recognized Trader Exporter: No
Spent Lead Acid Battery Importer: No
Spent Lead Acid Battery Exporter: No
Current Record: No
Non Storage Recycler Activity: Not reported
Electronic Manifest Broker: Not reported

Receive Date: 1995-01-01 00:00:00.0
Handler Name: COMPASS AEROSPACE NORTHWEST
Federal Waste Generator Description: Not a generator, verified
State District Owner: WA
Large Quantity Handler of Universal Waste: No
Recognized Trader Importer: No
Recognized Trader Exporter: No
Spent Lead Acid Battery Importer: No
Spent Lead Acid Battery Exporter: No
Current Record: No
Non Storage Recycler Activity: Not reported

Map ID
Direction
Distance
Elevation

MAP FINDINGS

Site

Database(s)

EDR ID Number
EPA ID Number

COMPASS AEROSPACE NORTHWEST (Continued)

1004794376

Electronic Manifest Broker:	Not reported
Receive Date:	1996-03-04 00:00:00.0
Handler Name:	COMPASS AEROSPACE NORTHWEST
Federal Waste Generator Description:	Small Quantity Generator
State District Owner:	WA
Large Quantity Handler of Universal Waste:	No
Recognized Trader Importer:	No
Recognized Trader Exporter:	No
Spent Lead Acid Battery Importer:	No
Spent Lead Acid Battery Exporter:	No
Current Record:	No
Non Storage Recycler Activity:	Not reported
Electronic Manifest Broker:	Not reported
Receive Date:	1997-01-30 00:00:00.0
Handler Name:	COMPASS AEROSPACE NORTHWEST
Federal Waste Generator Description:	Small Quantity Generator
State District Owner:	WA
Large Quantity Handler of Universal Waste:	No
Recognized Trader Importer:	No
Recognized Trader Exporter:	No
Spent Lead Acid Battery Importer:	No
Spent Lead Acid Battery Exporter:	No
Current Record:	No
Non Storage Recycler Activity:	Not reported
Electronic Manifest Broker:	Not reported
Receive Date:	1998-03-03 00:00:00.0
Handler Name:	COMPASS AEROSPACE NORTHWEST
Federal Waste Generator Description:	Conditionally Exempt Small Quantity Generator
State District Owner:	WA
Large Quantity Handler of Universal Waste:	No
Recognized Trader Importer:	No
Recognized Trader Exporter:	No
Spent Lead Acid Battery Importer:	No
Spent Lead Acid Battery Exporter:	No
Current Record:	No
Non Storage Recycler Activity:	Not reported
Electronic Manifest Broker:	Not reported
Receive Date:	1999-03-03 00:00:00.0
Handler Name:	COMPASS AEROSPACE NORTHWEST
Federal Waste Generator Description:	Conditionally Exempt Small Quantity Generator
State District Owner:	WA
Large Quantity Handler of Universal Waste:	No
Recognized Trader Importer:	No
Recognized Trader Exporter:	No
Spent Lead Acid Battery Importer:	No
Spent Lead Acid Battery Exporter:	No
Current Record:	No
Non Storage Recycler Activity:	Not reported
Electronic Manifest Broker:	Not reported
Receive Date:	2000-03-03 00:00:00.0
Handler Name:	COMPASS AEROSPACE NORTHWEST
Federal Waste Generator Description:	Conditionally Exempt Small Quantity Generator

Map ID
Direction
Distance
Elevation

MAP FINDINGS

Site

Database(s)

EDR ID Number
EPA ID Number

COMPASS AEROSPACE NORTHWEST (Continued)

1004794376

State District Owner: WA
Large Quantity Handler of Universal Waste: No
Recognized Trader Importer: No
Recognized Trader Exporter: No
Spent Lead Acid Battery Importer: No
Spent Lead Acid Battery Exporter: No
Current Record: No
Non Storage Recycler Activity: Not reported
Electronic Manifest Broker: Not reported

Receive Date: 2001-05-07 00:00:00.0
Handler Name: COMPASS AEROSPACE NORTHWEST
Federal Waste Generator Description: Conditionally Exempt Small Quantity Generator
State District Owner: WA
Large Quantity Handler of Universal Waste: No
Recognized Trader Importer: No
Recognized Trader Exporter: No
Spent Lead Acid Battery Importer: No
Spent Lead Acid Battery Exporter: No
Current Record: No
Non Storage Recycler Activity: Not reported
Electronic Manifest Broker: Not reported

Receive Date: 2002-02-22 00:00:00.0
Handler Name: COMPASS AEROSPACE NORTHWEST
Federal Waste Generator Description: Small Quantity Generator
State District Owner: WA
Large Quantity Handler of Universal Waste: No
Recognized Trader Importer: No
Recognized Trader Exporter: No
Spent Lead Acid Battery Importer: No
Spent Lead Acid Battery Exporter: No
Current Record: No
Non Storage Recycler Activity: Not reported
Electronic Manifest Broker: Not reported

Receive Date: 2003-04-01 00:00:00.0
Handler Name: COMPASS AEROSPACE NORTHWEST
Federal Waste Generator Description: Large Quantity Generator
State District Owner: WA
Large Quantity Handler of Universal Waste: No
Recognized Trader Importer: No
Recognized Trader Exporter: No
Spent Lead Acid Battery Importer: No
Spent Lead Acid Battery Exporter: No
Current Record: No
Non Storage Recycler Activity: Not reported
Electronic Manifest Broker: Not reported

Receive Date: 2004-02-27 00:00:00.0
Handler Name: COMPASS AEROSPACE NORTHWEST
Federal Waste Generator Description: Small Quantity Generator
State District Owner: WA
Large Quantity Handler of Universal Waste: No
Recognized Trader Importer: No
Recognized Trader Exporter: No
Spent Lead Acid Battery Importer: No

Map ID
Direction
Distance
Elevation

MAP FINDINGS

Site

Database(s)

EDR ID Number
EPA ID Number

COMPASS AEROSPACE NORTHWEST (Continued)

1004794376

Spent Lead Acid Battery Exporter: No
Current Record: No
Non Storage Recycler Activity: Not reported
Electronic Manifest Broker: Not reported

Receive Date: 2005-02-24 00:00:00.0
Handler Name: COMPASS AEROSPACE NORTHWEST
Federal Waste Generator Description: Conditionally Exempt Small Quantity Generator
State District Owner: WA
Large Quantity Handler of Universal Waste: No
Recognized Trader Importer: No
Recognized Trader Exporter: No
Spent Lead Acid Battery Importer: No
Spent Lead Acid Battery Exporter: No
Current Record: No
Non Storage Recycler Activity: Not reported
Electronic Manifest Broker: Not reported

Receive Date: 2005-11-23 00:00:00.0
Handler Name: COMPASS AEROSPACE NORTHWEST
Federal Waste Generator Description: Conditionally Exempt Small Quantity Generator
State District Owner: WA
Large Quantity Handler of Universal Waste: No
Recognized Trader Importer: No
Recognized Trader Exporter: No
Spent Lead Acid Battery Importer: No
Spent Lead Acid Battery Exporter: No
Current Record: No
Non Storage Recycler Activity: Not reported
Electronic Manifest Broker: Not reported

Receive Date: 2006-04-06 00:00:00.0
Handler Name: COMPASS AEROSPACE NORTHWEST
Federal Waste Generator Description: Conditionally Exempt Small Quantity Generator
State District Owner: WA
Large Quantity Handler of Universal Waste: No
Recognized Trader Importer: No
Recognized Trader Exporter: No
Spent Lead Acid Battery Importer: No
Spent Lead Acid Battery Exporter: No
Current Record: No
Non Storage Recycler Activity: Not reported
Electronic Manifest Broker: Not reported

Receive Date: 2008-04-17 00:00:00.0
Handler Name: COMPASS AEROSPACE NORTHWEST
Federal Waste Generator Description: Conditionally Exempt Small Quantity Generator
State District Owner: WA
Large Quantity Handler of Universal Waste: No
Recognized Trader Importer: No
Recognized Trader Exporter: No
Spent Lead Acid Battery Importer: No
Spent Lead Acid Battery Exporter: No
Current Record: No
Non Storage Recycler Activity: Not reported
Electronic Manifest Broker: Not reported

Map ID
Direction
Distance
Elevation

MAP FINDINGS

Site

Database(s)

EDR ID Number
EPA ID Number

COMPASS AEROSPACE NORTHWEST (Continued)

1004794376

Receive Date: 2009-03-02 00:00:00.0
Handler Name: COMPASS AEROSPACE NORTHWEST
Federal Waste Generator Description: Conditionally Exempt Small Quantity Generator
State District Owner: WA
Large Quantity Handler of Universal Waste: No
Recognized Trader Importer: No
Recognized Trader Exporter: No
Spent Lead Acid Battery Importer: No
Spent Lead Acid Battery Exporter: No
Current Record: No
Non Storage Recycler Activity: Not reported
Electronic Manifest Broker: Not reported

Receive Date: 2010-03-10 00:00:00.0
Handler Name: COMPASS AEROSPACE NORTHWEST
Federal Waste Generator Description: Conditionally Exempt Small Quantity Generator
State District Owner: WA
Large Quantity Handler of Universal Waste: No
Recognized Trader Importer: No
Recognized Trader Exporter: No
Spent Lead Acid Battery Importer: No
Spent Lead Acid Battery Exporter: No
Current Record: No
Non Storage Recycler Activity: Not reported
Electronic Manifest Broker: Not reported

Receive Date: 2011-03-16 00:00:00.0
Handler Name: COMPASS AEROSPACE NORTHWEST
Federal Waste Generator Description: Conditionally Exempt Small Quantity Generator
State District Owner: WA
Large Quantity Handler of Universal Waste: No
Recognized Trader Importer: No
Recognized Trader Exporter: No
Spent Lead Acid Battery Importer: No
Spent Lead Acid Battery Exporter: No
Current Record: No
Non Storage Recycler Activity: Not reported
Electronic Manifest Broker: Not reported

Receive Date: 2012-01-16 00:00:00.0
Handler Name: COMPASS AEROSPACE NORTHWEST
Federal Waste Generator Description: Conditionally Exempt Small Quantity Generator
State District Owner: WA
Large Quantity Handler of Universal Waste: No
Recognized Trader Importer: No
Recognized Trader Exporter: No
Spent Lead Acid Battery Importer: No
Spent Lead Acid Battery Exporter: No
Current Record: No
Non Storage Recycler Activity: Not reported
Electronic Manifest Broker: Not reported

Receive Date: 2012-01-16 00:00:00.0
Handler Name: COMPASS AEROSPACE NORTHWEST
Federal Waste Generator Description: Conditionally Exempt Small Quantity Generator
State District Owner: WA
Large Quantity Handler of Universal Waste: No

Map ID
Direction
Distance
Elevation

MAP FINDINGS

Site

Database(s)

EDR ID Number
EPA ID Number

COMPASS AEROSPACE NORTHWEST (Continued)

1004794376

Recognized Trader Importer: No
Recognized Trader Exporter: No
Spent Lead Acid Battery Importer: No
Spent Lead Acid Battery Exporter: No
Current Record: No
Non Storage Recycler Activity: Not reported
Electronic Manifest Broker: Not reported

Receive Date: 2013-01-14 00:00:00.0
Handler Name: COMPASS AEROSPACE NORTHWEST
Federal Waste Generator Description: Conditionally Exempt Small Quantity Generator
State District Owner: WA
Large Quantity Handler of Universal Waste: No
Recognized Trader Importer: No
Recognized Trader Exporter: No
Spent Lead Acid Battery Importer: No
Spent Lead Acid Battery Exporter: No
Current Record: No
Non Storage Recycler Activity: Not reported
Electronic Manifest Broker: Not reported

Receive Date: 2014-03-11 00:00:00.0
Handler Name: COMPASS AEROSPACE NORTHWEST
Federal Waste Generator Description: Conditionally Exempt Small Quantity Generator
State District Owner: WA
Large Quantity Handler of Universal Waste: No
Recognized Trader Importer: No
Recognized Trader Exporter: No
Spent Lead Acid Battery Importer: No
Spent Lead Acid Battery Exporter: No
Current Record: No
Non Storage Recycler Activity: Not reported
Electronic Manifest Broker: Not reported

Receive Date: 2015-01-15 00:00:00.0
Handler Name: COMPASS AEROSPACE NORTHWEST
Federal Waste Generator Description: Conditionally Exempt Small Quantity Generator
State District Owner: WA
Large Quantity Handler of Universal Waste: No
Recognized Trader Importer: No
Recognized Trader Exporter: No
Spent Lead Acid Battery Importer: No
Spent Lead Acid Battery Exporter: No
Current Record: No
Non Storage Recycler Activity: Not reported
Electronic Manifest Broker: Not reported

Receive Date: 2016-03-17 00:00:00.0
Handler Name: COMPASS AEROSPACE NORTHWEST
Federal Waste Generator Description: Conditionally Exempt Small Quantity Generator
State District Owner: WA
Large Quantity Handler of Universal Waste: No
Recognized Trader Importer: No
Recognized Trader Exporter: No
Spent Lead Acid Battery Importer: No
Spent Lead Acid Battery Exporter: No
Current Record: No

Map ID
Direction
Distance
Elevation

MAP FINDINGS

Site

Database(s)

EDR ID Number
EPA ID Number

COMPASS AEROSPACE NORTHWEST (Continued)

1004794376

Non Storage Recycler Activity: Not reported
Electronic Manifest Broker: Not reported

Receive Date: 2017-03-01 00:00:00.0
Handler Name: COMPASS AEROSPACE NORTHWEST
Federal Waste Generator Description: Conditionally Exempt Small Quantity Generator
State District Owner: WA
Large Quantity Handler of Universal Waste: No
Recognized Trader Importer: No
Recognized Trader Exporter: No
Spent Lead Acid Battery Importer: No
Spent Lead Acid Battery Exporter: No
Current Record: No
Non Storage Recycler Activity: Not reported
Electronic Manifest Broker: Not reported

Receive Date: 2018-03-01 00:00:00.0
Handler Name: COMPASS AEROSPACE NORTHWEST
Federal Waste Generator Description: Conditionally Exempt Small Quantity Generator
State District Owner: WA
Large Quantity Handler of Universal Waste: No
Recognized Trader Importer: No
Recognized Trader Exporter: No
Spent Lead Acid Battery Importer: No
Spent Lead Acid Battery Exporter: No
Current Record: No
Non Storage Recycler Activity: Not reported
Electronic Manifest Broker: Not reported

Receive Date: 2019-03-20 00:00:00.0
Handler Name: COMPASS AEROSPACE NORTHWEST
Federal Waste Generator Description: Not a generator, verified
State District Owner: WA
Large Quantity Handler of Universal Waste: No
Recognized Trader Importer: No
Recognized Trader Exporter: No
Spent Lead Acid Battery Importer: No
Spent Lead Acid Battery Exporter: No
Current Record: No
Non Storage Recycler Activity: Not reported
Electronic Manifest Broker: Not reported

Receive Date: 2003-12-31 00:00:00.0
Handler Name: COMPASS AEROSPACE NORTHWEST
Federal Waste Generator Description: Small Quantity Generator
State District Owner: WA
Large Quantity Handler of Universal Waste: No
Recognized Trader Importer: No
Recognized Trader Exporter: No
Spent Lead Acid Battery Importer: No
Spent Lead Acid Battery Exporter: No
Current Record: No
Non Storage Recycler Activity: Not reported
Electronic Manifest Broker: Not reported

Receive Date: 2005-12-31 00:00:00.0
Handler Name: COMPASS AEROSPACE NORTHWEST

Map ID
Direction
Distance
Elevation

MAP FINDINGS

Site

Database(s)

EDR ID Number
EPA ID Number

COMPASS AEROSPACE NORTHWEST (Continued)

1004794376

Federal Waste Generator Description: Not a generator, verified
State District Owner: WA
Large Quantity Handler of Universal Waste: No
Recognized Trader Importer: No
Recognized Trader Exporter: No
Spent Lead Acid Battery Importer: No
Spent Lead Acid Battery Exporter: No
Current Record: No
Non Storage Recycler Activity: Not reported
Electronic Manifest Broker: Not reported

Receive Date: 2007-12-31 00:00:00.0
Handler Name: COMPASS AEROSPACE NORTHWEST
Federal Waste Generator Description: Not a generator, verified
State District Owner: WA
Large Quantity Handler of Universal Waste: No
Recognized Trader Importer: No
Recognized Trader Exporter: No
Spent Lead Acid Battery Importer: No
Spent Lead Acid Battery Exporter: No
Current Record: No
Non Storage Recycler Activity: Not reported
Electronic Manifest Broker: Not reported

List of NAICS Codes and Descriptions:

NAICS Code: 33641
NAICS Description: AEROSPACE PRODUCT AND PARTS MANUFACTURING

NAICS Code: 336411
NAICS Description: AIRCRAFT MANUFACTURING

Facility Has Received Notices of Violation:

Found Violation: Yes
Agency Which Determined Violation: State
Violation Short Description: Generators - General
Date Violation was Determined: 2003-09-24 00:00:00.0
Actual Return to Compliance Date: 2003-10-13 00:00:00.0
Return to Compliance Qualifier: Documented
Violation Responsible Agency: State
Scheduled Compliance Date: 2003-10-13 00:00:00.0
Enforcement Identifier: 001
Date of Enforcement Action: 2003-10-08 00:00:00.0
Enforcement Responsible Agency: State
Enforcement Docket Number: Not reported
Enforcement Attorney: Not reported
Corrective Action Component: No
Appeal Initiated Date: Not reported
Appeal Resolution Date: Not reported
Disposition Status Date: Not reported
Disposition Status: Not reported
Disposition Status Description: Not reported
Consent/Final Order Sequence Number: Not reported
Consent/Final Order Respondent Name: Not reported
Consent/Final Order Lead Agency: Not reported
Enforcement Type: WRITTEN INFORMAL
Enforcement Responsible Person: WADLD

Map ID
Direction
Distance
Elevation

MAP FINDINGS

Site

Database(s)

EDR ID Number
EPA ID Number

COMPASS AEROSPACE NORTHWEST (Continued)

1004794376

Enforcement Responsible Sub-Organization:	NW
SEP Sequence Number:	Not reported
SEP Expenditure Amount:	Not reported
SEP Scheduled Completion Date:	Not reported
SEP Actual Date:	Not reported
SEP Defaulted Date:	Not reported
SEP Type:	Not reported
SEP Type Description:	Not reported
Proposed Amount:	Not reported
Final Monetary Amount:	Not reported
Paid Amount:	Not reported
Final Count:	Not reported
Final Amount:	Not reported
Found Violation:	Yes
Agency Which Determined Violation:	State
Violation Short Description:	Generators - General
Date Violation was Determined:	2003-09-24 00:00:00.0
Actual Return to Compliance Date:	2003-10-13 00:00:00.0
Return to Compliance Qualifier:	Documented
Violation Responsible Agency:	State
Scheduled Compliance Date:	2003-10-13 00:00:00.0
Enforcement Identifier:	001
Date of Enforcement Action:	2003-10-08 00:00:00.0
Enforcement Responsible Agency:	State
Enforcement Docket Number:	Not reported
Enforcement Attorney:	Not reported
Corrective Action Component:	No
Appeal Initiated Date:	Not reported
Appeal Resolution Date:	Not reported
Disposition Status Date:	Not reported
Disposition Status:	Not reported
Disposition Status Description:	Not reported
Consent/Final Order Sequence Number:	Not reported
Consent/Final Order Respondent Name:	Not reported
Consent/Final Order Lead Agency:	Not reported
Enforcement Type:	WRITTEN INFORMAL
Enforcement Responsible Person:	WADLD
Enforcement Responsible Sub-Organization:	NW
SEP Sequence Number:	Not reported
SEP Expenditure Amount:	Not reported
SEP Scheduled Completion Date:	Not reported
SEP Actual Date:	Not reported
SEP Defaulted Date:	Not reported
SEP Type:	Not reported
SEP Type Description:	Not reported
Proposed Amount:	Not reported
Final Monetary Amount:	Not reported
Paid Amount:	Not reported
Final Count:	Not reported
Final Amount:	Not reported
Found Violation:	Yes
Agency Which Determined Violation:	State
Violation Short Description:	Generators - General
Date Violation was Determined:	2003-09-24 00:00:00.0
Actual Return to Compliance Date:	2003-10-15 00:00:00.0

Map ID
Direction
Distance
Elevation

MAP FINDINGS

Site

Database(s)

EDR ID Number
EPA ID Number

COMPASS AEROSPACE NORTHWEST (Continued)

1004794376

Return to Compliance Qualifier: Documented
Violation Responsible Agency: State
Scheduled Compliance Date: 2003-10-20 00:00:00.0
Enforcement Identifier: 001
Date of Enforcement Action: 2003-10-08 00:00:00.0
Enforcement Responsible Agency: State
Enforcement Docket Number: Not reported
Enforcement Attorney: Not reported
Corrective Action Component: No
Appeal Initiated Date: Not reported
Appeal Resolution Date: Not reported
Disposition Status Date: Not reported
Disposition Status: Not reported
Disposition Status Description: Not reported
Consent/Final Order Sequence Number: Not reported
Consent/Final Order Respondent Name: Not reported
Consent/Final Order Lead Agency: Not reported
Enforcement Type: WRITTEN INFORMAL
Enforcement Responsible Person: WADLD
Enforcement Responsible Sub-Organization: NW
SEP Sequence Number: Not reported
SEP Expenditure Amount: Not reported
SEP Scheduled Completion Date: Not reported
SEP Actual Date: Not reported
SEP Defaulted Date: Not reported
SEP Type: Not reported
SEP Type Description: Not reported
Proposed Amount: Not reported
Final Monetary Amount: Not reported
Paid Amount: Not reported
Final Count: Not reported
Final Amount: Not reported

Found Violation: No
Agency Which Determined Violation: Not reported
Violation Short Description: Not reported
Date Violation was Determined: Not reported
Actual Return to Compliance Date: Not reported
Return to Compliance Qualifier: Not reported
Violation Responsible Agency: Not reported
Scheduled Compliance Date: Not reported
Enforcement Identifier: Not reported
Date of Enforcement Action: Not reported
Enforcement Responsible Agency: Not reported
Enforcement Docket Number: Not reported
Enforcement Attorney: Not reported
Corrective Action Component: Not reported
Appeal Initiated Date: Not reported
Appeal Resolution Date: Not reported
Disposition Status Date: Not reported
Disposition Status: Not reported
Disposition Status Description: Not reported
Consent/Final Order Sequence Number: Not reported
Consent/Final Order Respondent Name: Not reported
Consent/Final Order Lead Agency: Not reported
Enforcement Type: Not reported
Enforcement Responsible Person: Not reported

Map ID
Direction
Distance
Elevation

MAP FINDINGS

Site

Database(s)

EDR ID Number
EPA ID Number

COMPASS AEROSPACE NORTHWEST (Continued)

1004794376

Enforcement Responsible Sub-Organization:	Not reported
SEP Sequence Number:	Not reported
SEP Expenditure Amount:	Not reported
SEP Scheduled Completion Date:	Not reported
SEP Actual Date:	Not reported
SEP Defaulted Date:	Not reported
SEP Type:	Not reported
SEP Type Description:	Not reported
Proposed Amount:	Not reported
Final Monetary Amount:	Not reported
Paid Amount:	Not reported
Final Count:	Not reported
Final Amount:	Not reported
Found Violation:	Yes
Agency Which Determined Violation:	State
Violation Short Description:	Generators - General
Date Violation was Determined:	2003-09-24 00:00:00.0
Actual Return to Compliance Date:	2003-10-17 00:00:00.0
Return to Compliance Qualifier:	Documented
Violation Responsible Agency:	State
Scheduled Compliance Date:	2003-11-10 00:00:00.0
Enforcement Identifier:	001
Date of Enforcement Action:	2003-10-08 00:00:00.0
Enforcement Responsible Agency:	State
Enforcement Docket Number:	Not reported
Enforcement Attorney:	Not reported
Corrective Action Component:	No
Appeal Initiated Date:	Not reported
Appeal Resolution Date:	Not reported
Disposition Status Date:	Not reported
Disposition Status:	Not reported
Disposition Status Description:	Not reported
Consent/Final Order Sequence Number:	Not reported
Consent/Final Order Respondent Name:	Not reported
Consent/Final Order Lead Agency:	Not reported
Enforcement Type:	WRITTEN INFORMAL
Enforcement Responsible Person:	WADLD
Enforcement Responsible Sub-Organization:	NW
SEP Sequence Number:	Not reported
SEP Expenditure Amount:	Not reported
SEP Scheduled Completion Date:	Not reported
SEP Actual Date:	Not reported
SEP Defaulted Date:	Not reported
SEP Type:	Not reported
SEP Type Description:	Not reported
Proposed Amount:	Not reported
Final Monetary Amount:	Not reported
Paid Amount:	Not reported
Final Count:	Not reported
Final Amount:	Not reported
Found Violation:	No
Agency Which Determined Violation:	Not reported
Violation Short Description:	Not reported
Date Violation was Determined:	Not reported
Actual Return to Compliance Date:	Not reported

Map ID
Direction
Distance
Elevation

MAP FINDINGS

Site

Database(s)

EDR ID Number
EPA ID Number

COMPASS AEROSPACE NORTHWEST (Continued)

1004794376

Return to Compliance Qualifier:	Not reported
Violation Responsible Agency:	Not reported
Scheduled Compliance Date:	Not reported
Enforcement Identifier:	Not reported
Date of Enforcement Action:	Not reported
Enforcement Responsible Agency:	Not reported
Enforcement Docket Number:	Not reported
Enforcement Attorney:	Not reported
Corrective Action Component:	Not reported
Appeal Initiated Date:	Not reported
Appeal Resolution Date:	Not reported
Disposition Status Date:	Not reported
Disposition Status:	Not reported
Disposition Status Description:	Not reported
Consent/Final Order Sequence Number:	Not reported
Consent/Final Order Respondent Name:	Not reported
Consent/Final Order Lead Agency:	Not reported
Enforcement Type:	Not reported
Enforcement Responsible Person:	Not reported
Enforcement Responsible Sub-Organization:	Not reported
SEP Sequence Number:	Not reported
SEP Expenditure Amount:	Not reported
SEP Scheduled Completion Date:	Not reported
SEP Actual Date:	Not reported
SEP Defaulted Date:	Not reported
SEP Type:	Not reported
SEP Type Description:	Not reported
Proposed Amount:	Not reported
Final Monetary Amount:	Not reported
Paid Amount:	Not reported
Final Count:	Not reported
Final Amount:	Not reported
Found Violation:	Yes
Agency Which Determined Violation:	State
Violation Short Description:	Generators - General
Date Violation was Determined:	2003-09-24 00:00:00.0
Actual Return to Compliance Date:	2003-12-05 00:00:00.0
Return to Compliance Qualifier:	Documented
Violation Responsible Agency:	State
Scheduled Compliance Date:	2003-12-10 00:00:00.0
Enforcement Identifier:	001
Date of Enforcement Action:	2003-10-08 00:00:00.0
Enforcement Responsible Agency:	State
Enforcement Docket Number:	Not reported
Enforcement Attorney:	Not reported
Corrective Action Component:	No
Appeal Initiated Date:	Not reported
Appeal Resolution Date:	Not reported
Disposition Status Date:	Not reported
Disposition Status:	Not reported
Disposition Status Description:	Not reported
Consent/Final Order Sequence Number:	Not reported
Consent/Final Order Respondent Name:	Not reported
Consent/Final Order Lead Agency:	Not reported
Enforcement Type:	WRITTEN INFORMAL
Enforcement Responsible Person:	WADLD

Map ID
Direction
Distance
Elevation

MAP FINDINGS

Site

Database(s)

EDR ID Number
EPA ID Number

COMPASS AEROSPACE NORTHWEST (Continued)

1004794376

Enforcement Responsible Sub-Organization:	NW
SEP Sequence Number:	Not reported
SEP Expenditure Amount:	Not reported
SEP Scheduled Completion Date:	Not reported
SEP Actual Date:	Not reported
SEP Defaulted Date:	Not reported
SEP Type:	Not reported
SEP Type Description:	Not reported
Proposed Amount:	Not reported
Final Monetary Amount:	Not reported
Paid Amount:	Not reported
Final Count:	Not reported
Final Amount:	Not reported
Found Violation:	Yes
Agency Which Determined Violation:	State
Violation Short Description:	Generators - General
Date Violation was Determined:	2003-09-24 00:00:00.0
Actual Return to Compliance Date:	2003-10-15 00:00:00.0
Return to Compliance Qualifier:	Documented
Violation Responsible Agency:	State
Scheduled Compliance Date:	2003-10-25 00:00:00.0
Enforcement Identifier:	001
Date of Enforcement Action:	2003-10-08 00:00:00.0
Enforcement Responsible Agency:	State
Enforcement Docket Number:	Not reported
Enforcement Attorney:	Not reported
Corrective Action Component:	No
Appeal Initiated Date:	Not reported
Appeal Resolution Date:	Not reported
Disposition Status Date:	Not reported
Disposition Status:	Not reported
Disposition Status Description:	Not reported
Consent/Final Order Sequence Number:	Not reported
Consent/Final Order Respondent Name:	Not reported
Consent/Final Order Lead Agency:	Not reported
Enforcement Type:	WRITTEN INFORMAL
Enforcement Responsible Person:	WADLD
Enforcement Responsible Sub-Organization:	NW
SEP Sequence Number:	Not reported
SEP Expenditure Amount:	Not reported
SEP Scheduled Completion Date:	Not reported
SEP Actual Date:	Not reported
SEP Defaulted Date:	Not reported
SEP Type:	Not reported
SEP Type Description:	Not reported
Proposed Amount:	Not reported
Final Monetary Amount:	Not reported
Paid Amount:	Not reported
Final Count:	Not reported
Final Amount:	Not reported
Found Violation:	Yes
Agency Which Determined Violation:	State
Violation Short Description:	Generators - Manifest
Date Violation was Determined:	2003-09-24 00:00:00.0
Actual Return to Compliance Date:	2003-10-20 00:00:00.0

Map ID
Direction
Distance
Elevation

MAP FINDINGS

Site

Database(s)

EDR ID Number
EPA ID Number

COMPASS AEROSPACE NORTHWEST (Continued)

1004794376

Return to Compliance Qualifier: Documented
Violation Responsible Agency: State
Scheduled Compliance Date: 2003-10-20 00:00:00.0
Enforcement Identifier: 001
Date of Enforcement Action: 2003-10-08 00:00:00.0
Enforcement Responsible Agency: State
Enforcement Docket Number: Not reported
Enforcement Attorney: Not reported
Corrective Action Component: No
Appeal Initiated Date: Not reported
Appeal Resolution Date: Not reported
Disposition Status Date: Not reported
Disposition Status: Not reported
Disposition Status Description: Not reported
Consent/Final Order Sequence Number: Not reported
Consent/Final Order Respondent Name: Not reported
Consent/Final Order Lead Agency: Not reported
Enforcement Type: WRITTEN INFORMAL
Enforcement Responsible Person: WADLD
Enforcement Responsible Sub-Organization: NW
SEP Sequence Number: Not reported
SEP Expenditure Amount: Not reported
SEP Scheduled Completion Date: Not reported
SEP Actual Date: Not reported
SEP Defaulted Date: Not reported
SEP Type: Not reported
SEP Type Description: Not reported
Proposed Amount: Not reported
Final Monetary Amount: Not reported
Paid Amount: Not reported
Final Count: Not reported
Final Amount: Not reported

Found Violation: Yes
Agency Which Determined Violation: State
Violation Short Description: Generators - General
Date Violation was Determined: 2003-09-24 00:00:00.0
Actual Return to Compliance Date: 2003-12-08 00:00:00.0
Return to Compliance Qualifier: Documented
Violation Responsible Agency: State
Scheduled Compliance Date: 2003-10-20 00:00:00.0
Enforcement Identifier: 001
Date of Enforcement Action: 2003-10-08 00:00:00.0
Enforcement Responsible Agency: State
Enforcement Docket Number: Not reported
Enforcement Attorney: Not reported
Corrective Action Component: No
Appeal Initiated Date: Not reported
Appeal Resolution Date: Not reported
Disposition Status Date: Not reported
Disposition Status: Not reported
Disposition Status Description: Not reported
Consent/Final Order Sequence Number: Not reported
Consent/Final Order Respondent Name: Not reported
Consent/Final Order Lead Agency: Not reported
Enforcement Type: WRITTEN INFORMAL
Enforcement Responsible Person: WADLD

Map ID
Direction
Distance
Elevation

MAP FINDINGS

Site

Database(s)

EDR ID Number
EPA ID Number

COMPASS AEROSPACE NORTHWEST (Continued)

1004794376

Enforcement Responsible Sub-Organization:	NW
SEP Sequence Number:	Not reported
SEP Expenditure Amount:	Not reported
SEP Scheduled Completion Date:	Not reported
SEP Actual Date:	Not reported
SEP Defaulted Date:	Not reported
SEP Type:	Not reported
SEP Type Description:	Not reported
Proposed Amount:	Not reported
Final Monetary Amount:	Not reported
Paid Amount:	Not reported
Final Count:	Not reported
Final Amount:	Not reported
Found Violation:	Yes
Agency Which Determined Violation:	State
Violation Short Description:	Generators - Records/Reporting
Date Violation was Determined:	2003-09-24 00:00:00.0
Actual Return to Compliance Date:	2003-12-05 00:00:00.0
Return to Compliance Qualifier:	Documented
Violation Responsible Agency:	State
Scheduled Compliance Date:	2003-10-25 00:00:00.0
Enforcement Identifier:	001
Date of Enforcement Action:	2003-10-08 00:00:00.0
Enforcement Responsible Agency:	State
Enforcement Docket Number:	Not reported
Enforcement Attorney:	Not reported
Corrective Action Component:	No
Appeal Initiated Date:	Not reported
Appeal Resolution Date:	Not reported
Disposition Status Date:	Not reported
Disposition Status:	Not reported
Disposition Status Description:	Not reported
Consent/Final Order Sequence Number:	Not reported
Consent/Final Order Respondent Name:	Not reported
Consent/Final Order Lead Agency:	Not reported
Enforcement Type:	WRITTEN INFORMAL
Enforcement Responsible Person:	WADLD
Enforcement Responsible Sub-Organization:	NW
SEP Sequence Number:	Not reported
SEP Expenditure Amount:	Not reported
SEP Scheduled Completion Date:	Not reported
SEP Actual Date:	Not reported
SEP Defaulted Date:	Not reported
SEP Type:	Not reported
SEP Type Description:	Not reported
Proposed Amount:	Not reported
Final Monetary Amount:	Not reported
Paid Amount:	Not reported
Final Count:	Not reported
Final Amount:	Not reported
Found Violation:	Yes
Agency Which Determined Violation:	State
Violation Short Description:	Generators - General
Date Violation was Determined:	2003-09-24 00:00:00.0
Actual Return to Compliance Date:	2003-10-10 00:00:00.0

Map ID
Direction
Distance
Elevation

MAP FINDINGS

Site

Database(s)

EDR ID Number
EPA ID Number

COMPASS AEROSPACE NORTHWEST (Continued)

1004794376

Return to Compliance Qualifier: Documented
Violation Responsible Agency: State
Scheduled Compliance Date: 2003-10-13 00:00:00.0
Enforcement Identifier: 001
Date of Enforcement Action: 2003-10-08 00:00:00.0
Enforcement Responsible Agency: State
Enforcement Docket Number: Not reported
Enforcement Attorney: Not reported
Corrective Action Component: No
Appeal Initiated Date: Not reported
Appeal Resolution Date: Not reported
Disposition Status Date: Not reported
Disposition Status: Not reported
Disposition Status Description: Not reported
Consent/Final Order Sequence Number: Not reported
Consent/Final Order Respondent Name: Not reported
Consent/Final Order Lead Agency: Not reported
Enforcement Type: WRITTEN INFORMAL
Enforcement Responsible Person: WADLD
Enforcement Responsible Sub-Organization: NW
SEP Sequence Number: Not reported
SEP Expenditure Amount: Not reported
SEP Scheduled Completion Date: Not reported
SEP Actual Date: Not reported
SEP Defaulted Date: Not reported
SEP Type: Not reported
SEP Type Description: Not reported
Proposed Amount: Not reported
Final Monetary Amount: Not reported
Paid Amount: Not reported
Final Count: Not reported
Final Amount: Not reported

Found Violation: Yes
Agency Which Determined Violation: State
Violation Short Description: Generators - General
Date Violation was Determined: 2003-09-24 00:00:00.0
Actual Return to Compliance Date: 2003-10-03 00:00:00.0
Return to Compliance Qualifier: Documented
Violation Responsible Agency: State
Scheduled Compliance Date: 2003-10-13 00:00:00.0
Enforcement Identifier: 001
Date of Enforcement Action: 2003-10-08 00:00:00.0
Enforcement Responsible Agency: State
Enforcement Docket Number: Not reported
Enforcement Attorney: Not reported
Corrective Action Component: No
Appeal Initiated Date: Not reported
Appeal Resolution Date: Not reported
Disposition Status Date: Not reported
Disposition Status: Not reported
Disposition Status Description: Not reported
Consent/Final Order Sequence Number: Not reported
Consent/Final Order Respondent Name: Not reported
Consent/Final Order Lead Agency: Not reported
Enforcement Type: WRITTEN INFORMAL
Enforcement Responsible Person: WADLD

Map ID
Direction
Distance
Elevation

MAP FINDINGS

Site

Database(s)

EDR ID Number
EPA ID Number

COMPASS AEROSPACE NORTHWEST (Continued)

1004794376

Enforcement Responsible Sub-Organization: NW
SEP Sequence Number: Not reported
SEP Expenditure Amount: Not reported
SEP Scheduled Completion Date: Not reported
SEP Actual Date: Not reported
SEP Defaulted Date: Not reported
SEP Type: Not reported
SEP Type Description: Not reported
Proposed Amount: Not reported
Final Monetary Amount: Not reported
Paid Amount: Not reported
Final Count: Not reported
Final Amount: Not reported

Found Violation: Yes
Agency Which Determined Violation: State
Violation Short Description: Generators - General
Date Violation was Determined: 2003-09-24 00:00:00.0
Actual Return to Compliance Date: 2003-10-15 00:00:00.0
Return to Compliance Qualifier: Documented
Violation Responsible Agency: State
Scheduled Compliance Date: 2003-10-17 00:00:00.0
Enforcement Identifier: 001
Date of Enforcement Action: 2003-10-08 00:00:00.0
Enforcement Responsible Agency: State
Enforcement Docket Number: Not reported
Enforcement Attorney: Not reported
Corrective Action Component: No
Appeal Initiated Date: Not reported
Appeal Resolution Date: Not reported
Disposition Status Date: Not reported
Disposition Status: Not reported
Disposition Status Description: Not reported
Consent/Final Order Sequence Number: Not reported
Consent/Final Order Respondent Name: Not reported
Consent/Final Order Lead Agency: Not reported
Enforcement Type: WRITTEN INFORMAL
Enforcement Responsible Person: WADLD
Enforcement Responsible Sub-Organization: NW
SEP Sequence Number: Not reported
SEP Expenditure Amount: Not reported
SEP Scheduled Completion Date: Not reported
SEP Actual Date: Not reported
SEP Defaulted Date: Not reported
SEP Type: Not reported
SEP Type Description: Not reported
Proposed Amount: Not reported
Final Monetary Amount: Not reported
Paid Amount: Not reported
Final Count: Not reported
Final Amount: Not reported

Evaluation Action Summary:
Evaluation Date: 2003-09-24 00:00:00.0
Evaluation Responsible Agency: State
Found Violation: Yes
Evaluation Type Description: COMPLIANCE EVALUATION INSPECTION ON-SITE

Map ID
Direction
Distance
Elevation

MAP FINDINGS

Site

Database(s)

EDR ID Number
EPA ID Number

COMPASS AEROSPACE NORTHWEST (Continued)

1004794376

Evaluation Responsible Person Identifier:	WADLD
Evaluation Responsible Sub-Organization:	NW
Actual Return to Compliance Date:	2003-10-13 00:00:00.0
Scheduled Compliance Date:	2003-10-13 00:00:00.0
Date of Request:	Not reported
Date Response Received:	Not reported
Request Agency:	Not reported
Former Citation:	Not reported
Evaluation Date:	2003-09-24 00:00:00.0
Evaluation Responsible Agency:	State
Found Violation:	Yes
Evaluation Type Description:	COMPLIANCE EVALUATION INSPECTION ON-SITE
Evaluation Responsible Person Identifier:	WADLD
Evaluation Responsible Sub-Organization:	NW
Actual Return to Compliance Date:	2003-10-13 00:00:00.0
Scheduled Compliance Date:	2003-10-13 00:00:00.0
Date of Request:	Not reported
Date Response Received:	Not reported
Request Agency:	Not reported
Former Citation:	Not reported
Evaluation Date:	2003-09-24 00:00:00.0
Evaluation Responsible Agency:	State
Found Violation:	Yes
Evaluation Type Description:	COMPLIANCE EVALUATION INSPECTION ON-SITE
Evaluation Responsible Person Identifier:	WADLD
Evaluation Responsible Sub-Organization:	NW
Actual Return to Compliance Date:	2003-10-15 00:00:00.0
Scheduled Compliance Date:	2003-10-20 00:00:00.0
Date of Request:	Not reported
Date Response Received:	Not reported
Request Agency:	Not reported
Former Citation:	Not reported
Evaluation Date:	2004-09-15 00:00:00.0
Evaluation Responsible Agency:	State
Found Violation:	No
Evaluation Type Description:	COMPLIANCE EVALUATION INSPECTION ON-SITE
Evaluation Responsible Person Identifier:	WADLD
Evaluation Responsible Sub-Organization:	NW
Actual Return to Compliance Date:	Not reported
Scheduled Compliance Date:	Not reported
Date of Request:	Not reported
Date Response Received:	Not reported
Request Agency:	Not reported
Former Citation:	Not reported
Evaluation Date:	2003-09-24 00:00:00.0
Evaluation Responsible Agency:	State
Found Violation:	Yes
Evaluation Type Description:	COMPLIANCE EVALUATION INSPECTION ON-SITE
Evaluation Responsible Person Identifier:	WADLD
Evaluation Responsible Sub-Organization:	NW
Actual Return to Compliance Date:	2003-10-17 00:00:00.0
Scheduled Compliance Date:	2003-11-10 00:00:00.0
Date of Request:	Not reported

Map ID
Direction
Distance
Elevation

MAP FINDINGS

Site

Database(s)

EDR ID Number
EPA ID Number

COMPASS AEROSPACE NORTHWEST (Continued)

1004794376

Date Response Received:	Not reported
Request Agency:	Not reported
Former Citation:	Not reported
Evaluation Date:	1995-06-09 00:00:00.0
Evaluation Responsible Agency:	State
Found Violation:	No
Evaluation Type Description:	CORRECTIVE ACTION COMPLIANCE EVALUATION
Evaluation Responsible Person Identifier:	WAVAS
Evaluation Responsible Sub-Organization:	NW
Actual Return to Compliance Date:	Not reported
Scheduled Compliance Date:	Not reported
Date of Request:	Not reported
Date Response Received:	Not reported
Request Agency:	Not reported
Former Citation:	Not reported
Evaluation Date:	2003-09-24 00:00:00.0
Evaluation Responsible Agency:	State
Found Violation:	Yes
Evaluation Type Description:	COMPLIANCE EVALUATION INSPECTION ON-SITE
Evaluation Responsible Person Identifier:	WADLD
Evaluation Responsible Sub-Organization:	NW
Actual Return to Compliance Date:	2003-12-05 00:00:00.0
Scheduled Compliance Date:	2003-12-10 00:00:00.0
Date of Request:	Not reported
Date Response Received:	Not reported
Request Agency:	Not reported
Former Citation:	Not reported
Evaluation Date:	2003-09-24 00:00:00.0
Evaluation Responsible Agency:	State
Found Violation:	Yes
Evaluation Type Description:	COMPLIANCE EVALUATION INSPECTION ON-SITE
Evaluation Responsible Person Identifier:	WADLD
Evaluation Responsible Sub-Organization:	NW
Actual Return to Compliance Date:	2003-10-15 00:00:00.0
Scheduled Compliance Date:	2003-10-25 00:00:00.0
Date of Request:	Not reported
Date Response Received:	Not reported
Request Agency:	Not reported
Former Citation:	Not reported
Evaluation Date:	2003-09-24 00:00:00.0
Evaluation Responsible Agency:	State
Found Violation:	Yes
Evaluation Type Description:	COMPLIANCE EVALUATION INSPECTION ON-SITE
Evaluation Responsible Person Identifier:	WADLD
Evaluation Responsible Sub-Organization:	NW
Actual Return to Compliance Date:	2003-10-20 00:00:00.0
Scheduled Compliance Date:	2003-10-20 00:00:00.0
Date of Request:	Not reported
Date Response Received:	Not reported
Request Agency:	Not reported
Former Citation:	Not reported
Evaluation Date:	2003-09-24 00:00:00.0

Map ID
Direction
Distance
Elevation

MAP FINDINGS

Site

Database(s)

EDR ID Number
EPA ID Number

COMPASS AEROSPACE NORTHWEST (Continued)

1004794376

Evaluation Responsible Agency:	State
Found Violation:	Yes
Evaluation Type Description:	COMPLIANCE EVALUATION INSPECTION ON-SITE
Evaluation Responsible Person Identifier:	WADLD
Evaluation Responsible Sub-Organization:	NW
Actual Return to Compliance Date:	2003-12-08 00:00:00.0
Scheduled Compliance Date:	2003-10-20 00:00:00.0
Date of Request:	Not reported
Date Response Received:	Not reported
Request Agency:	Not reported
Former Citation:	Not reported
Evaluation Date:	2003-09-24 00:00:00.0
Evaluation Responsible Agency:	State
Found Violation:	Yes
Evaluation Type Description:	COMPLIANCE EVALUATION INSPECTION ON-SITE
Evaluation Responsible Person Identifier:	WADLD
Evaluation Responsible Sub-Organization:	NW
Actual Return to Compliance Date:	2003-12-05 00:00:00.0
Scheduled Compliance Date:	2003-10-25 00:00:00.0
Date of Request:	Not reported
Date Response Received:	Not reported
Request Agency:	Not reported
Former Citation:	Not reported
Evaluation Date:	2003-09-24 00:00:00.0
Evaluation Responsible Agency:	State
Found Violation:	Yes
Evaluation Type Description:	COMPLIANCE EVALUATION INSPECTION ON-SITE
Evaluation Responsible Person Identifier:	WADLD
Evaluation Responsible Sub-Organization:	NW
Actual Return to Compliance Date:	2003-10-10 00:00:00.0
Scheduled Compliance Date:	2003-10-13 00:00:00.0
Date of Request:	Not reported
Date Response Received:	Not reported
Request Agency:	Not reported
Former Citation:	Not reported
Evaluation Date:	2003-09-24 00:00:00.0
Evaluation Responsible Agency:	State
Found Violation:	Yes
Evaluation Type Description:	COMPLIANCE EVALUATION INSPECTION ON-SITE
Evaluation Responsible Person Identifier:	WADLD
Evaluation Responsible Sub-Organization:	NW
Actual Return to Compliance Date:	2003-10-03 00:00:00.0
Scheduled Compliance Date:	2003-10-13 00:00:00.0
Date of Request:	Not reported
Date Response Received:	Not reported
Request Agency:	Not reported
Former Citation:	Not reported
Evaluation Date:	2003-09-24 00:00:00.0
Evaluation Responsible Agency:	State
Found Violation:	Yes
Evaluation Type Description:	COMPLIANCE EVALUATION INSPECTION ON-SITE
Evaluation Responsible Person Identifier:	WADLD
Evaluation Responsible Sub-Organization:	NW

Map ID
Direction
Distance
Elevation

MAP FINDINGS

Site

Database(s)

EDR ID Number
EPA ID Number

COMPASS AEROSPACE NORTHWEST (Continued)

1004794376

Actual Return to Compliance Date: 2003-10-15 00:00:00.0
Scheduled Compliance Date: 2003-10-17 00:00:00.0
Date of Request: Not reported
Date Response Received: Not reported
Request Agency: Not reported
Former Citation: Not reported

WA MANIFEST:

Name: COMPASS AEROSPACE NORTHWEST
Address: 821 S 3RD AVE
City,State,Zip: KENT, WA 98032
Facility Address 2: Not reported
Facility ID: 82245434
EPA ID: WAD988510418
NAICS: 336411
State Waste Code Desc: Not reported
Federal Waste Code Desc: D001,D006,D010,D011,U159,U220,U239
Form Comm: Not reported
Data Year: 2017
Permit by Rule: False
Mailing Address 2: Not reported
Treatment by Generator: False
Mixed Radioactive Waste: False
Importer of Hazardous Waste: False
Immediate Recycler: False
Treatment/Storage/Disposal/Recycling Facility: False
Generator of Dangerous Fuel Waste: False
Generator Marketing to Burner: False
Other Marketers (i.e., blender, distributor, etc.): False
Utility Boiler Burner: False
Industry Boiler Burner: False
Industrial Furnace: False
Smelter Defferal: False
Universal Waste: Not reported
Off-Specification: Not reported
LN Address 2: Not reported
Tax Reg #: 601871214
Business Type: Aerospace Manufacture
Mail Name: Compass Aerospace Northwest
Mailing Address: 821 3RD AVE S
Mailing City,State,Zip: KENT, WA 98032-6129
Legal Organization Name: Compass Aerospace Inc
Legal Organization Type: Private
Legal Contact: Not reported
Legal Address: 4650 SW Macadam Avenue
Legal Address 2: Not reported
Legal City,State,Zip: Portland, OR 97239
Legal Phone Number: 503-946-4800
Legal Effective Date: 12/12/2012
Land Organization Name: Not reported
Land Organization Type: Private
Land Contact: Charles E Jenks
Land Address: 1424 Palm Ave SW
Land City,State,Zip: Seattle, WA 98116
Land Phone Number: 206-935-8208
Operator Organization Name: Not reported

Map ID
Direction
Distance
Elevation

MAP FINDINGS

Site

Database(s)

EDR ID Number
EPA ID Number

COMPASS AEROSPACE NORTHWEST (Continued)

1004794376

Operator Organization Type:	Private
Operator:	Lawson Zac
Operator Address:	821 3rd Ave S
Operator Address 2:	Not reported
Operator City,State,Zip:	KENT, WA 98032-6129
Operator Phone Number:	253-852-9700
Operator Effective Date:	11/28/2014
Site Contact:	Chervenak j Mike
Site Contact Address:	821 3RD AVE S
Contact City,State,Zip:	KENT, WA 98032-6129
Site Contact Phone Number:	(253)853-9700,ext 331
Site Contact Email:	Mike.Chervenak@syncaero.com
Gen Status Code:	SQG
Monthly Generation:	False
Batch Generation:	True
One Time Generation:	False
Transport Own Waste:	False
Tranports Other Waste:	False
Recycler Onsite:	False
Transfer Facility:	False
Other Exemption:	Not reported
UW Battery Gen:	False
Used Oil Transporter:	False
Used Oil Transfer Facility:	False
Used Oil Processor:	False
Used Oil Refiner:	False
Used Oil Fuel Marketer Directs Shipments:	False
Used Oil Fuel Marketer Meets Specs:	False
Site Contact Address 2:	Not reported
SIC Code:	Not reported
CRK Number:	Not reported
Active:	Not reported
CAS Number:	Not reported
Chemical Name:	Not reported
EHS:	Not reported
EHS CAS Number:	Not reported
EHS Name:	Not reported
Name:	COMPASS AEROSPACE NORTHWEST
Address:	821 S 3RD AVE
City,State,Zip:	KENT, WA 98032
Facility Address 2:	Not reported
Facility ID:	82245434
EPA ID:	WAD988510418
NAICS:	336411
State Waste Code Desc:	Not reported
Federal Waste Code Desc:	U220,U239,D006,U159
Form Comm:	Not reported
Data Year:	2016
Permit by Rule:	False
Mailing Address 2:	Not reported
Treatment by Generator:	False
Mixed Radioactive Waste:	False
Importer of Hazardous Waste:	False
Immediate Recycler:	False
Treatment/Storage/Disposal/Recycling Facility:	False
Generator of Dangerous Fuel Waste:	False

Map ID
Direction
Distance
Elevation

MAP FINDINGS

Site

Database(s)

EDR ID Number
EPA ID Number

COMPASS AEROSPACE NORTHWEST (Continued)

1004794376

Generator Marketing to Burner:	False
Other Marketers (i.e., blender, distributor, etc.):	False
Utility Boiler Burner:	False
Industry Boiler Burner:	False
Industrial Furnace:	False
Smelter Defferal:	False
Universal Waste:	Not reported
Off-Specification:	Not reported
LN Address 2:	Not reported
Tax Reg #:	601871214
Business Type:	Aerospace Manufacture
Mail Name:	Compass Aerospace Northwest
Mailing Address:	821 3RD AVE S
Mailing City,State,Zip:	KENT, WA 98032-6129
Legal Organization Name:	Compass Aerospace Inc
Legal Organization Type:	Private
Legal Contact:	Not reported
Legal Address:	4650 SW Macadam Avenue
Legal Address 2:	Not reported
Legal City,State,Zip:	Portland, OR 97239
Legal Phone Number:	503-946-4800
Legal Effective Date:	12/12/2012
Land Organization Name:	Not reported
Land Organization Type:	Private
Land Contact:	Charles E Jenks
Land Address:	1424 Palm Ave SW
Land City,State,Zip:	Seattle, WA 98116
Land Phone Number:	206-935-8208
Operator Organization Name:	Not reported
Operator Organization Type:	Private
Operator:	Brier Karl
Operator Address:	821 3rd Ave S
Operator Address 2:	Not reported
Operator City,State,Zip:	KENT, WA 98032-6129
Operator Phone Number:	253-852-9700
Operator Effective Date:	11/28/2014
Site Contact:	Chervenak j Mike
Site Contact Address:	821 3RD AVE S
Contact City,State,Zip:	KENT, WA 98032-6129
Site Contact Phone Number:	(253)853-9700,ext 331
Site Contact Email:	Mike.Chervenak@syncaero.com
Gen Status Code:	SQG
Monthly Generation:	False
Batch Generation:	True
One Time Generation:	False
Transport Own Waste:	False
Tranports Other Waste:	False
Recycler Onsite:	False
Transfer Facility:	False
Other Exemption:	Not reported
UW Battery Gen:	False
Used Oil Transporter:	False
Used Oil Transfer Facility:	False
Used Oil Processor:	False
Used Oil Refiner:	False
Used Oil Fuel Marketer Directs Shipments:	False
Used Oil Fuel Marketer Meets Specs:	False

Map ID
Direction
Distance
Elevation

MAP FINDINGS

Site

Database(s)

EDR ID Number
EPA ID Number

COMPASS AEROSPACE NORTHWEST (Continued)

1004794376

Site Contact Address 2:	Not reported
SIC Code:	Not reported
CRK Number:	Not reported
Active:	Not reported
CAS Number:	Not reported
Chemical Name:	Not reported
EHS:	Not reported
EHS CAS Number:	Not reported
EHS Name:	Not reported
Name:	COMPASS AEROSPACE NORTHWEST
Address:	821 S 3RD AVE
City,State,Zip:	KENT, WA 98032
Facility Address 2:	Not reported
Facility ID:	82245434
EPA ID:	WAD988510418
NAICS:	336411
State Waste Code Desc:	Not reported
Federal Waste Code Desc:	D001,D006,U220
Form Comm:	Not reported
Data Year:	2015
Permit by Rule:	False
Mailing Address 2:	Not reported
Treatment by Generator:	False
Mixed Radioactive Waste:	False
Importer of Hazardous Waste:	False
Immediate Recycler:	False
Treatment/Storage/Disposal/Recycling Facility:	False
Generator of Dangerous Fuel Waste:	False
Generator Marketing to Burner:	False
Other Marketers (i.e., blender, distributor, etc.):	False
Utility Boiler Burner:	False
Industry Boiler Burner:	False
Industrial Furnace:	False
Smelter Defferal:	False
Universal Waste:	Not reported
Off-Specification:	Not reported
LN Address 2:	Not reported
Tax Reg #:	601871214
Business Type:	Aerospace Manufacture
Mail Name:	Compass Aerospace Northwest
Mailing Address:	821 3RD AVE S
Mailing City,State,Zip:	KENT, WA 98032-6129
Legal Organization Name:	Compass Aerospace Inc
Legal Organization Type:	Private
Legal Contact:	Not reported
Legal Address:	4650 SW Macadam Avenue
Legal Address 2:	Not reported
Legal City,State,Zip:	Portland, OR 97239
Legal Phone Number:	503-946-4800
Legal Effective Date:	12/12/2012
Land Organization Name:	Not reported
Land Organization Type:	Private
Land Contact:	Charles E Jenks
Land Address:	1424 Palm Ave SW
Land City,State,Zip:	Seattle, WA 98116
Land Phone Number:	206-935-8208

Map ID
Direction
Distance
Elevation

MAP FINDINGS

Site

Database(s)

EDR ID Number
EPA ID Number

COMPASS AEROSPACE NORTHWEST (Continued)

1004794376

Operator Organization Name:	Not reported
Operator Organization Type:	Private
Operator:	Brier Karl
Operator Address:	821 3rd Ave S
Operator Address 2:	Not reported
Operator City,State,Zip:	KENT, WA 98032-6129
Operator Phone Number:	253-852-9700
Operator Effective Date:	11/28/2014
Site Contact:	Chervenak j Mike
Site Contact Address:	821 3RD AVE S
Contact City,State,Zip:	KENT, WA 98032-6129
Site Contact Phone Number:	(253)853-9700,ext 331
Site Contact Email:	Mike.Chervenak@syncaero.com
Gen Status Code:	SQG
Monthly Generation:	False
Batch Generation:	True
One Time Generation:	False
Transport Own Waste:	False
Tranports Other Waste:	False
Recycler Onsite:	False
Transfer Facility:	False
Other Exemption:	Not reported
UW Battery Gen:	False
Used Oil Transporter:	False
Used Oil Transfer Facility:	False
Used Oil Processor:	False
Used Oil Refiner:	False
Used Oil Fuel Marketer Directs Shipments:	False
Used Oil Fuel Marketer Meets Specs:	False
Site Contact Address 2:	Not reported
SIC Code:	Not reported
CRK Number:	Not reported
Active:	Not reported
CAS Number:	Not reported
Chemical Name:	Not reported
EHS:	Not reported
EHS CAS Number:	Not reported
EHS Name:	Not reported
Name:	COMPASS AEROSPACE NORTHWEST
Address:	821 S 3RD AVE
City,State,Zip:	KENT, WA 98032
Facility Address 2:	Not reported
Facility ID:	82245434
EPA ID:	WAD988510418
NAICS:	336411
State Waste Code Desc:	Not reported
Federal Waste Code Desc:	D001,D004,D005,D006,D007,D008,D010,D011,U159,U220,U239
Form Comm:	Not reported
Data Year:	2014
Permit by Rule:	False
Mailing Address 2:	Not reported
Treatment by Generator:	False
Mixed Radioactive Waste:	False
Importer of Hazardous Waste:	False
Immediate Recycler:	False
Treatment/Storage/Disposal/Recycling Facility:	False

Map ID
Direction
Distance
Elevation

MAP FINDINGS

Site

Database(s)

EDR ID Number
EPA ID Number

COMPASS AEROSPACE NORTHWEST (Continued)

1004794376

Generator of Dangerous Fuel Waste:	False
Generator Marketing to Burner:	False
Other Marketers (i.e., blender, distributor, etc.):	False
Utility Boiler Burner:	False
Industry Boiler Burner:	False
Industrial Furnace:	False
Smelter Defferal:	False
Universal Waste:	Not reported
Off-Specification:	Not reported
LN Address 2:	Not reported
Tax Reg #:	601871214
Business Type:	Aerospace Manufacture
Mail Name:	Compass Aerospace Northwest
Mailing Address:	821 3RD AVE S
Mailing City,State,Zip:	KENT, WA 98032-6129
Legal Organization Name:	Compass Aerospace Inc
Legal Organization Type:	Private
Legal Contact:	Not reported
Legal Address:	4650 SW Macadam Avenue
Legal Address 2:	Not reported
Legal City,State,Zip:	Portland, OR 97239
Legal Phone Number:	503-946-4800
Legal Effective Date:	12/12/2012
Land Organization Name:	Not reported
Land Organization Type:	Private
Land Contact:	Charles E Jenks
Land Address:	1424 Palm Ave SW
Land City,State,Zip:	Seattle, WA 98116
Land Phone Number:	206-935-8208
Operator Organization Name:	Not reported
Operator Organization Type:	Private
Operator:	Brier Karl
Operator Address:	821 3rd Ave S
Operator Address 2:	Not reported
Operator City,State,Zip:	KENT, WA 98032-6129
Operator Phone Number:	253-852-9700
Operator Effective Date:	11/28/2014
Site Contact:	Chervenak j Mike
Site Contact Address:	821 3RD AVE S
Contact City,State,Zip:	KENT, WA 98032-6129
Site Contact Phone Number:	(253)853-9700,ext 331
Site Contact Email:	Mike.Chervenak@syncaero.com
Gen Status Code:	SQG
Monthly Generation:	False
Batch Generation:	True
One Time Generation:	False
Transport Own Waste:	False
Tranports Other Waste:	False
Recycler Onsite:	False
Transfer Facility:	False
Other Exemption:	Not reported
UW Battery Gen:	False
Used Oil Transporter:	False
Used Oil Transfer Facility:	False
Used Oil Processor:	False
Used Oil Refiner:	False
Used Oil Fuel Marketer Directs Shipments:	False

Map ID
Direction
Distance
Elevation

MAP FINDINGS

Site

Database(s)

EDR ID Number
EPA ID Number

COMPASS AEROSPACE NORTHWEST (Continued)

1004794376

Used Oil Fuel Marketer Meets Specs:	False
Site Contact Address 2:	Not reported
SIC Code:	Not reported
CRK Number:	Not reported
Active:	Not reported
CAS Number:	Not reported
Chemical Name:	Not reported
EHS:	Not reported
EHS CAS Number:	Not reported
EHS Name:	Not reported
Name:	COMPASS AEROSPACE NORTHWEST
Address:	821 S 3RD AVE
City,State,Zip:	KENT, WA 98032
Facility Address 2:	Not reported
Facility ID:	82245434
EPA ID:	WAD988510418
NAICS:	336411
State Waste Code Desc:	Not reported
Federal Waste Code Desc:	D001, D004, D005, D006, D007, D008
Form Comm:	Not reported
Data Year:	2013
Permit by Rule:	False
Mailing Address 2:	Not reported
Treatment by Generator:	False
Mixed Radioactive Waste:	False
Importer of Hazardous Waste:	False
Immediate Recycler:	False
Treatment/Storage/Disposal/Recycling Facility:	False
Generator of Dangerous Fuel Waste:	False
Generator Marketing to Burner:	False
Other Marketers (i.e., blender, distributor, etc.):	False
Utility Boiler Burner:	False
Industry Boiler Burner:	False
Industrial Furnace:	False
Smelter Defferal:	False
Universal Waste:	Not reported
Off-Specification:	Not reported
LN Address 2:	Not reported
Tax Reg #:	601871214
Business Type:	Aerospace Manufacture
Mail Name:	Compass Aerospace Northwest
Mailing Address:	821 3RD AVE S
Mailing City,State,Zip:	KENT, WA 98032-6129
Legal Organization Name:	Compass Aerospace Inc
Legal Organization Type:	Private
Legal Contact:	Not reported
Legal Address:	4650 SW Macadam Avenue
Legal Address 2:	Not reported
Legal City,State,Zip:	Portland, OR 97239
Legal Phone Number:	503-946-4800
Legal Effective Date:	12/12/2012
Land Organization Name:	Not reported
Land Organization Type:	Private
Land Contact:	Charles E Jenks
Land Address:	1424 Palm Ave SW
Land City,State,Zip:	Seattle, WA 98116

Map ID
Direction
Distance
Elevation

MAP FINDINGS

Site

Database(s)

EDR ID Number
EPA ID Number

COMPASS AEROSPACE NORTHWEST (Continued)

1004794376

Land Phone Number:	206-935-8208
Operator Organization Name:	Not reported
Operator Organization Type:	Private
Operator:	Ellithorpe Bob
Operator Address:	821 3rd Ave S
Operator Address 2:	Not reported
Operator City,State,Zip:	KENT, WA 98032-6129
Operator Phone Number:	253-852-9700
Operator Effective Date:	11/28/2011
Site Contact:	Chervenak j Mike
Site Contact Address:	821 3RD AVE S
Contact City,State,Zip:	KENT, WA 98032-6129
Site Contact Phone Number:	(253)853-9700,ext 331
Site Contact Email:	Mike.Chervenak@syncaero.com
Gen Status Code:	SQG
Monthly Generation:	False
Batch Generation:	True
One Time Generation:	False
Transport Own Waste:	False
Tranports Other Waste:	False
Recycler Onsite:	False
Transfer Facility:	False
Other Exemption:	Not reported
UW Battery Gen:	False
Used Oil Transporter:	False
Used Oil Transfer Facility:	False
Used Oil Processor:	False
Used Oil Refiner:	False
Used Oil Fuel Marketer Directs Shipments:	False
Used Oil Fuel Marketer Meets Specs:	False
Site Contact Address 2:	Not reported
SIC Code:	Not reported
CRK Number:	Not reported
Active:	Not reported
CAS Number:	Not reported
Chemical Name:	Not reported
EHS:	Not reported
EHS CAS Number:	Not reported
EHS Name:	Not reported
Name:	COMPASS AEROSPACE NORTHWEST
Address:	821 S 3RD AVE
City,State,Zip:	KENT, WA 98032
Facility Address 2:	Not reported
Facility ID:	82245434
EPA ID:	WAD988510418
NAICS:	336411
State Waste Code Desc:	Not reported
Federal Waste Code Desc:	Not reported
Form Comm:	Not reported
Data Year:	2012
Permit by Rule:	False
Mailing Address 2:	Not reported
Treatment by Generator:	False
Mixed Radioactive Waste:	False
Importer of Hazardous Waste:	False
Immediate Recycler:	False

Map ID
Direction
Distance
Elevation

MAP FINDINGS

Site

Database(s)

EDR ID Number
EPA ID Number

COMPASS AEROSPACE NORTHWEST (Continued)

1004794376

Treatment/Storage/Disposal/Recycling Facility:	False
Generator of Dangerous Fuel Waste:	False
Generator Marketing to Burner:	False
Other Marketers (i.e., blender, distributor, etc.):	False
Utility Boiler Burner:	False
Industry Boiler Burner:	False
Industrial Furnace:	False
Smelter Defferal:	False
Universal Waste:	Not reported
Off-Specification:	Not reported
LN Address 2:	Not reported
Tax Reg #:	601871214
Business Type:	Aerospace Manufacture
Mail Name:	Compass Aerospace Northwest
Mailing Address:	821 3RD AVE S
Mailing City,State,Zip:	KENT, WA 98032-6129
Legal Organization Name:	Compass Aerospace Inc
Legal Organization Type:	Private
Legal Contact:	Not reported
Legal Address:	2344 S Pullman
Legal Address 2:	Not reported
Legal City,State,Zip:	Santa Ana, CA 92705
Legal Phone Number:	949-622-0700
Legal Effective Date:	05/11/1999
Land Organization Name:	Not reported
Land Organization Type:	Private
Land Contact:	Charles E Jenks
Land Address:	1424 Palm Ave SW
Land City,State,Zip:	Seattle, WA 98116
Land Phone Number:	206-935-8208
Operator Organization Name:	Not reported
Operator Organization Type:	Private
Operator:	Simon Prior
Operator Address:	821 3rd Ave S
Operator Address 2:	Not reported
Operator City,State,Zip:	KENT, WA 98032-6129
Operator Phone Number:	253-852-9700
Operator Effective Date:	11/28/2011
Site Contact:	Chervenak j Mike
Site Contact Address:	821 3RD AVE S
Contact City,State,Zip:	KENT, WA 98032-6129
Site Contact Phone Number:	(253)853-9700,ext 331
Site Contact Email:	Mike.Chervenak@syncaero.com
Gen Status Code:	SQG
Monthly Generation:	False
Batch Generation:	True
One Time Generation:	False
Transport Own Waste:	False
Tranports Other Waste:	False
Recycler Onsite:	False
Transfer Facility:	False
Other Exemption:	Not reported
UW Battery Gen:	False
Used Oil Transporter:	False
Used Oil Transfer Facility:	False
Used Oil Processor:	False
Used Oil Refiner:	False

Map ID
Direction
Distance
Elevation

MAP FINDINGS

Site

Database(s)

EDR ID Number
EPA ID Number

COMPASS AEROSPACE NORTHWEST (Continued)

1004794376

Used Oil Fuel Marketer Directs Shipments:	False
Used Oil Fuel Marketer Meets Specs:	False
Site Contact Address 2:	Not reported
SIC Code:	Not reported
CRK Number:	Not reported
Active:	Not reported
CAS Number:	Not reported
Chemical Name:	Not reported
EHS:	Not reported
EHS CAS Number:	Not reported
EHS Name:	Not reported
Name:	COMPASS AEROSPACE NORTHWEST
Address:	821 S 3RD AVE
City,State,Zip:	KENT, WA 98032
Facility Address 2:	Not reported
Facility ID:	82245434
EPA ID:	WAD988510418
NAICS:	336411
State Waste Code Desc:	Not reported
Federal Waste Code Desc:	Not reported
Form Comm:	Not reported
Data Year:	2011
Permit by Rule:	False
Mailing Address 2:	Not reported
Treatment by Generator:	False
Mixed Radioactive Waste:	False
Importer of Hazardous Waste:	False
Immediate Recycler:	False
Treatment/Storage/Disposal/Recycling Facility:	False
Generator of Dangerous Fuel Waste:	False
Generator Marketing to Burner:	False
Other Marketers (i.e., blender, distributor, etc.):	False
Utility Boiler Burner:	False
Industry Boiler Burner:	False
Industrial Furnace:	False
Smelter Defferal:	False
Universal Waste:	Not reported
Off-Specification:	Not reported
LN Address 2:	Not reported
Tax Reg #:	601871214
Business Type:	Aerospace Manufacture
Mail Name:	Compass Aerospace Northwest
Mailing Address:	821 3RD AVE S
Mailing City,State,Zip:	KENT, WA 98032-6129
Legal Organization Name:	Compass Aerospace Inc
Legal Organization Type:	Private
Legal Contact:	Not reported
Legal Address:	2344 S Pullman
Legal Address 2:	Not reported
Legal City,State,Zip:	Santa Ana, CA 92705
Legal Phone Number:	949-622-0700
Legal Effective Date:	05/11/1999
Land Organization Name:	Not reported
Land Organization Type:	Private
Land Contact:	Charles E Jenks
Land Address:	1424 Palm Ave SW

Map ID
Direction
Distance
Elevation

MAP FINDINGS

Site

Database(s)

EDR ID Number
EPA ID Number

COMPASS AEROSPACE NORTHWEST (Continued)

1004794376

Land City,State,Zip:	Seattle, WA 98116
Land Phone Number:	206-935-8208
Operator Organization Name:	Not reported
Operator Organization Type:	Private
Operator:	Simon Prior
Operator Address:	821 3rd Ave S
Operator Address 2:	Not reported
Operator City,State,Zip:	KENT, WA 98032-6129
Operator Phone Number:	253-852-9700
Operator Effective Date:	11/28/2011
Site Contact:	Chervenak j Mike
Site Contact Address:	821 3RD AVE S
Contact City,State,Zip:	KENT, WA 98032-6129
Site Contact Phone Number:	(253)853-9700,ext 331
Site Contact Email:	Mike.Chervenak@syncaero.com
Gen Status Code:	SQG
Monthly Generation:	False
Batch Generation:	True
One Time Generation:	False
Transport Own Waste:	False
Tranports Other Waste:	False
Recycler Onsite:	False
Transfer Facility:	False
Other Exemption:	Not reported
UW Battery Gen:	False
Used Oil Transporter:	False
Used Oil Transfer Facility:	False
Used Oil Processor:	False
Used Oil Refiner:	False
Used Oil Fuel Marketer Directs Shipments:	False
Used Oil Fuel Marketer Meets Specs:	False
Site Contact Address 2:	Not reported
SIC Code:	Not reported
CRK Number:	Not reported
Active:	Not reported
CAS Number:	Not reported
Chemical Name:	Not reported
EHS:	Not reported
EHS CAS Number:	Not reported
EHS Name:	Not reported
Name:	COMPASS AEROSPACE NORTHWEST
Address:	821 S 3RD AVE
City,State,Zip:	KENT, WA 98032
Facility Address 2:	Not reported
Facility ID:	82245434
EPA ID:	WAD988510418
NAICS:	336411
State Waste Code Desc:	Not reported
Federal Waste Code Desc:	Not reported
Form Comm:	Not reported
Data Year:	2010
Permit by Rule:	False
Mailing Address 2:	Not reported
Treatment by Generator:	False
Mixed Radioactive Waste:	False
Importer of Hazardous Waste:	False

Map ID
Direction
Distance
Elevation

MAP FINDINGS

Site

Database(s)

EDR ID Number
EPA ID Number

COMPASS AEROSPACE NORTHWEST (Continued)

1004794376

Immediate Recycler:	False
Treatment/Storage/Disposal/Recycling Facility:	False
Generator of Dangerous Fuel Waste:	False
Generator Marketing to Burner:	False
Other Marketers (i.e., blender, distributor, etc.):	False
Utility Boiler Burner:	False
Industry Boiler Burner:	False
Industrial Furnace:	False
Smelter Defferal:	False
Universal Waste:	Not reported
Off-Specification:	Not reported
LN Address 2:	Not reported
Tax Reg #:	601871214
Business Type:	Aerospace Manufacture
Mail Name:	Compass Aerospace Northwest
Mailing Address:	821 3RD AVE S
Mailing City,State,Zip:	KENT, WA 98032-6129
Legal Organization Name:	Compass Aerospace Inc
Legal Organization Type:	Private
Legal Contact:	Not reported
Legal Address:	2344 S Pullman
Legal Address 2:	Not reported
Legal City,State,Zip:	Santa Ana, CA 92705
Legal Phone Number:	949-622-0700
Legal Effective Date:	05/11/1999
Land Organization Name:	Not reported
Land Organization Type:	Private
Land Contact:	Charles E Jenks
Land Address:	1424 Palm Ave SW
Land City,State,Zip:	Seattle, WA 98116
Land Phone Number:	206-935-8208
Operator Organization Name:	Not reported
Operator Organization Type:	Private
Operator:	Boyd Dines
Operator Address:	821 3rd Ave S
Operator Address 2:	Not reported
Operator City,State,Zip:	KENT, WA 98032-6129
Operator Phone Number:	253-852-9700
Operator Effective Date:	10/20/2000
Site Contact:	Chervenak j Mike
Site Contact Address:	821 3RD AVE S
Contact City,State,Zip:	KENT, WA 98032-6129
Site Contact Phone Number:	(253)853-9700,ext 331
Site Contact Email:	Mike.Chervenak@syncaero.com
Gen Status Code:	SQG
Monthly Generation:	False
Batch Generation:	True
One Time Generation:	False
Transport Own Waste:	False
Tranports Other Waste:	False
Recycler Onsite:	False
Transfer Facility:	False
Other Exemption:	Not reported
UW Battery Gen:	False
Used Oil Transporter:	False
Used Oil Transfer Facility:	False
Used Oil Processor:	False

Map ID
Direction
Distance
Elevation

MAP FINDINGS

Site

Database(s)

EDR ID Number
EPA ID Number

COMPASS AEROSPACE NORTHWEST (Continued)

1004794376

Used Oil Refiner:	False
Used Oil Fuel Marketer Directs Shipments:	False
Used Oil Fuel Marketer Meets Specs:	False
Site Contact Address 2:	Not reported
SIC Code:	Not reported
CRK Number:	Not reported
Active:	Not reported
CAS Number:	Not reported
Chemical Name:	Not reported
EHS:	Not reported
EHS CAS Number:	Not reported
EHS Name:	Not reported
Name:	COMPASS AEROSPACE NORTHWEST
Address:	821 S 3RD AVE
City,State,Zip:	KENT, WA 98032
Facility Address 2:	Not reported
Facility ID:	82245434
EPA ID:	WAD988510418
NAICS:	336411
State Waste Code Desc:	Not reported
Federal Waste Code Desc:	Not reported
Form Comm:	Not reported
Data Year:	2009
Permit by Rule:	False
Mailing Address 2:	Not reported
Treatment by Generator:	False
Mixed Radioactive Waste:	False
Importer of Hazardous Waste:	False
Immediate Recycler:	False
Treatment/Storage/Disposal/Recycling Facility:	False
Generator of Dangerous Fuel Waste:	False
Generator Marketing to Burner:	False
Other Marketers (i.e., blender, distributor, etc.):	False
Utility Boiler Burner:	False
Industry Boiler Burner:	False
Industrial Furnace:	False
Smelter Defferal:	False
Universal Waste:	Not reported
Off-Specification:	Not reported
LN Address 2:	Not reported
Tax Reg #:	601871214
Business Type:	Aerospace Manufacture
Mail Name:	Compass Aerospace Northwest
Mailing Address:	821 3RD AVE S
Mailing City,State,Zip:	KENT, WA 98032-6129
Legal Organization Name:	Compass Aerospace Inc
Legal Organization Type:	Private
Legal Contact:	Not reported
Legal Address:	2344 S Pullman
Legal Address 2:	Not reported
Legal City,State,Zip:	Santa Ana, CA 92705
Legal Phone Number:	949-622-0700
Legal Effective Date:	05/11/1999
Land Organization Name:	Not reported
Land Organization Type:	Private
Land Contact:	Charles E Jenks

Map ID
Direction
Distance
Elevation

MAP FINDINGS

Site

Database(s)

EDR ID Number
EPA ID Number

COMPASS AEROSPACE NORTHWEST (Continued)

1004794376

Land Address: 1424 Palm Ave SW
Land City,State,Zip: Seattle, WA 98116
Land Phone Number: 206-935-8208
Operator Organization Name: Not reported
Operator Organization Type: Private
Operator: Boyd Dines
Operator Address: 821 3rd Ave S
Operator Address 2: Not reported
Operator City,State,Zip: KENT, WA 98032-6129
Operator Phone Number: 253-852-9700
Operator Effective Date: 10/20/2000
Site Contact: Thomas D Wilder
Site Contact Address: 821 3RD AVE S
Contact City,State,Zip: KENT, WA 98032-6129
Site Contact Phone Number: (253)478-2322
Site Contact Email: david.wilder@syncaero.com
Gen Status Code: SQG
Monthly Generation: False
Batch Generation: True
One Time Generation: False
Transport Own Waste: False
Tranports Other Waste: False
Recycler Onsite: False
Transfer Facility: False
Other Exemption: Not reported
UW Battery Gen: False
Used Oil Transporter: False
Used Oil Transfer Facility: False
Used Oil Processor: False
Used Oil Refiner: False
Used Oil Fuel Marketer Directs Shipments: False
Used Oil Fuel Marketer Meets Specs: False
Site Contact Address 2: Not reported
SIC Code: Not reported
CRK Number: Not reported
Active: Not reported
CAS Number: Not reported
Chemical Name: Not reported
EHS: Not reported
EHS CAS Number: Not reported
EHS Name: Not reported

Name: COMPASS AEROSPACE NORTHWEST
Address: 821 S 3RD AVE
City,State,Zip: KENT, WA 98032
Facility Address 2: Not reported
Facility ID: 82245434
EPA ID: WAD988510418
NAICS: 336411
State Waste Code Desc: Not reported
Federal Waste Code Desc: Not reported
Form Comm: Not reported
Data Year: 2008
Permit by Rule: False
Mailing Address 2: Not reported
Treatment by Generator: False
Mixed Radioactive Waste: False

Map ID
Direction
Distance
Elevation

MAP FINDINGS

Site

Database(s)

EDR ID Number
EPA ID Number

COMPASS AEROSPACE NORTHWEST (Continued)

1004794376

Importer of Hazardous Waste:	False
Immediate Recycler:	False
Treatment/Storage/Disposal/Recycling Facility:	False
Generator of Dangerous Fuel Waste:	False
Generator Marketing to Burner:	False
Other Marketers (i.e., blender, distributor, etc.):	False
Utility Boiler Burner:	False
Industry Boiler Burner:	False
Industrial Furnace:	False
Smelter Defferal:	False
Universal Waste:	Not reported
Off-Specification:	Not reported
LN Address 2:	Not reported
Tax Reg #:	601871214
Business Type:	Aerospace Manufacture
Mail Name:	Compass Aerospace Northwest
Mailing Address:	821 3RD AVE S
Mailing City,State,Zip:	KENT, WA 98032-6129
Legal Organization Name:	Compass Aerospace Inc
Legal Organization Type:	Private
Legal Contact:	Not reported
Legal Address:	2344 S Pullman
Legal Address 2:	Not reported
Legal City,State,Zip:	Santa Ana, CA 92705
Legal Phone Number:	949-622-0700
Legal Effective Date:	05/11/1999
Land Organization Name:	Not reported
Land Organization Type:	Private
Land Contact:	Charles E Jenks
Land Address:	1424 Palm Ave SW
Land City,State,Zip:	Seattle, WA 98116
Land Phone Number:	206-935-8208
Operator Organization Name:	Not reported
Operator Organization Type:	Private
Operator:	Boyd Dines
Operator Address:	821 3rd Ave S
Operator Address 2:	Not reported
Operator City,State,Zip:	KENT, WA 98032-6129
Operator Phone Number:	253-852-9700
Operator Effective Date:	10/20/2000
Site Contact:	Thomas D Wilder
Site Contact Address:	821 3RD AVE S
Contact City,State,Zip:	KENT, WA 98032-6129
Site Contact Phone Number:	(253)478-2322
Site Contact Email:	david.wilder@syncaero.com
Gen Status Code:	SQG
Monthly Generation:	False
Batch Generation:	False
One Time Generation:	False
Transport Own Waste:	False
Tranports Other Waste:	False
Recycler Onsite:	False
Transfer Facility:	False
Other Exemption:	Not reported
UW Battery Gen:	False
Used Oil Transporter:	False
Used Oil Transfer Facility:	False

Map ID
Direction
Distance
Elevation

MAP FINDINGS

Site

Database(s)

EDR ID Number
EPA ID Number

COMPASS AEROSPACE NORTHWEST (Continued)

1004794376

Used Oil Processor:	False
Used Oil Refiner:	False
Used Oil Fuel Marketer Directs Shipments:	False
Used Oil Fuel Marketer Meets Specs:	False
Site Contact Address 2:	Not reported
SIC Code:	Not reported
CRK Number:	Not reported
Active:	Not reported
CAS Number:	Not reported
Chemical Name:	Not reported
EHS:	Not reported
EHS CAS Number:	Not reported
EHS Name:	Not reported

[Click this hyperlink](#) while viewing on your computer to access
1 additional WA MANIFEST: record(s) in the EDR Site Report.

N52
ENE
1/4-1/2
0.263 mi.
1391 ft.

ATOMIC AUTO WRECKING
1037 CENTRAL AVE S
KENT, WA 98032

WA VCP S124433489
N/A

Site 1 of 6 in cluster N

Relative:
Higher
Actual:
41 ft.

VCP:
Name: ATOMIC AUTO WRECKING
Address: 1037 CENTRAL AVE S
City,State,Zip: KENT, WA 98032
edr_fstat: WA
edr_fzip: 98032
edr_fcnty: KING
edr_zip: Not reported
Facility ID: 2569
VCP Status: Not reported
VCP: NFA
Ecology Status: Not reported
NFA Type: Not reported
Date NFA: 2006-06-08
Rank: Not reported
Cleanup Siteid: 2670
Contaminant Name: Conventional Contaminants, Inorganic
Soil: Suspected

Name: ATOMIC AUTO WRECKING
Address: 1037 CENTRAL AVE S
City,State,Zip: KENT, WA 98032
edr_fstat: WA
edr_fzip: 98032
edr_fcnty: KING
edr_zip: Not reported
Facility ID: 2569
VCP Status: Not reported
VCP: NFA
Ecology Status: Not reported
NFA Type: Not reported
Date NFA: 2006-06-08
Rank: Not reported
Cleanup Siteid: 2670
Contaminant Name: Metals - Other

Map ID
Direction
Distance
Elevation

MAP FINDINGS

Site

Database(s)

EDR ID Number
EPA ID Number

ATOMIC AUTO WRECKING (Continued)

S124433489

Soil: Suspected

Name: ATOMIC AUTO WRECKING
Address: 1037 CENTRAL AVE S
City,State,Zip: KENT, WA 98032
edr_fstat: WA
edr_fzip: 98032
edr_fcnty: KING
edr_zip: Not reported
Facility ID: 2569
VCP Status: Not reported
VCP: NFA
Ecology Status: Not reported
NFA Type: Not reported
Date NFA: 2006-06-08
Rank: Not reported
Cleanup Siteid: 2670
Contaminant Name: Metals Priority Pollutants
Soil: Confirmed Above Cleanup Levels

Name: ATOMIC AUTO WRECKING
Address: 1037 CENTRAL AVE S
City,State,Zip: KENT, WA 98032
edr_fstat: WA
edr_fzip: 98032
edr_fcnty: KING
edr_zip: Not reported
Facility ID: 2569
VCP Status: Not reported
VCP: NFA
Ecology Status: Not reported
NFA Type: Not reported
Date NFA: 2006-06-08
Rank: Not reported
Cleanup Siteid: 2670
Contaminant Name: Non-Halogenated Solvents
Soil: Suspected

Name: ATOMIC AUTO WRECKING
Address: 1037 CENTRAL AVE S
City,State,Zip: KENT, WA 98032
edr_fstat: WA
edr_fzip: 98032
edr_fcnty: KING
edr_zip: Not reported
Facility ID: 2569
VCP Status: Not reported
VCP: NFA
Ecology Status: Not reported
NFA Type: Not reported
Date NFA: 2006-06-08
Rank: Not reported
Cleanup Siteid: 2670
Contaminant Name: Petroleum Products-Unspecified
Soil: Below Cleanup Levels

Map ID
Direction
Distance
Elevation

MAP FINDINGS

EDR ID Number
EPA ID Number

N53
ENE
1/4-1/2
0.263 mi.
1391 ft.
ATOMIC AUTO WRECKING
1037 CENTRAL AVE S
KENT, WA 98032
Site 2 of 6 in cluster N

WA ALLSITES
WA CSCSL NFA
S106967142
N/A

Relative:
Higher
Actual:
41 ft.

ALLSITES:

Name: ATOMIC AUTO WRECKING
Facility Id: 2569
Interaction: 4852
Interaction 1: I
Interaction 2: HWG
Ecology Program: HAZWASTE
Program Data: TURBOWASTE
Facility Alt.: Not reported
Program ID: WAR000003129
Date Interaction: 1995-06-22 00:00:00
Date Interaction 3: Hazardous Waste Generator
Latitude: 47.370494383
Longitude: -122.230145179

Interaction: 4853
Interaction 1: I
Interaction 2: VOLCLNST
Ecology Program: TOXICS
Program Data: ISIS
Facility Alt.: ATOMIC AUTO WRECKING
Program ID: Not reported
Date Interaction: 2000-02-02 00:00:00
Date Interaction 3: Voluntary Cleanup Sites
Latitude: 47.370494383
Longitude: -122.230145179

Interaction: 4854
Interaction 1: I
Interaction 2: VOLCLNST
Ecology Program: TOXICS
Program Data: ISIS
Facility Alt.: ATOMIC AUTO WRECKING
Program ID: Not reported
Date Interaction: 1900-01-01 00:00:00
Date Interaction 3: Voluntary Cleanup Sites
Latitude: 47.370494383
Longitude: -122.230145179

CSCSL NFA:

Name: ATOMIC AUTO WRECKING
Address: 1037 CENTRAL AVE S
City,State,Zip: KENT, WA 98032
Facility/Site Id: 2569
CS Id: 2670
NFA Date: 06/08/2006
Alternate Site Names: BOYD INVESTMENT PROPERTIES
NFA Reason: NFA-Voluntary Cleanup Program Review
Site Status: NFA

Map ID
Direction
Distance
Elevation

MAP FINDINGS

Site

Database(s)

EDR ID Number
EPA ID Number

ATOMIC AUTO WRECKING (Continued)

S106967142

Region: Northwest
Contaminant Name: Conventional Contaminants, Inorganic
Ground Water: Suspected
Surface Water: Suspected
Soil: Suspected
Sediment: Not reported
Air: Not reported
Bedrock: Not reported
Latitude: 47.3705
Longitude: -122.23016

Name: ATOMIC AUTO WRECKING
Address: 1037 CENTRAL AVE S
City,State,Zip: KENT, WA 98032
Facility/Site Id: 2569
CS Id: 2670
NFA Date: 06/08/2006
Alternate Site Names: BOYD INVESTMENT PROPERTIES
NFA Reason: NFA-Voluntary Cleanup Program Review
Site Status: NFA
Region: Northwest
Contaminant Name: Metals - Other
Ground Water: Suspected
Surface Water: Suspected
Soil: Suspected
Sediment: Not reported
Air: Not reported
Bedrock: Not reported
Latitude: 47.3705
Longitude: -122.23016

Name: ATOMIC AUTO WRECKING
Address: 1037 CENTRAL AVE S
City,State,Zip: KENT, WA 98032
Facility/Site Id: 2569
CS Id: 2670
NFA Date: 06/08/2006
Alternate Site Names: BOYD INVESTMENT PROPERTIES
NFA Reason: NFA-Voluntary Cleanup Program Review
Site Status: NFA
Region: Northwest
Contaminant Name: Metals Priority Pollutants
Ground Water: Suspected
Surface Water: Suspected
Soil: Confirmed Above Cleanup Levels
Sediment: Not reported
Air: Not reported
Bedrock: Not reported
Latitude: 47.3705
Longitude: -122.23016

Name: ATOMIC AUTO WRECKING
Address: 1037 CENTRAL AVE S
City,State,Zip: KENT, WA 98032
Facility/Site Id: 2569
CS Id: 2670
NFA Date: 06/08/2006

Map ID
Direction
Distance
Elevation

MAP FINDINGS

Site

Database(s)

EDR ID Number
EPA ID Number

ATOMIC AUTO WRECKING (Continued)

S106967142

Alternate Site Names: BOYD INVESTMENT PROPERTIES
NFA Reason: NFA-Voluntary Cleanup Program Review
Site Status: NFA
Region: Northwest
Contaminant Name: Non-Halogenated Solvents
Ground Water: Suspected
Surface Water: Suspected
Soil: Suspected
Sediment: Not reported
Air: Not reported
Bedrock: Not reported
Latitude: 47.3705
Longitude: -122.23016

Name: ATOMIC AUTO WRECKING
Address: 1037 CENTRAL AVE S
City,State,Zip: KENT, WA 98032
Facility/Site Id: 2569
CS Id: 2670
NFA Date: 06/08/2006
Alternate Site Names: BOYD INVESTMENT PROPERTIES
NFA Reason: NFA-Voluntary Cleanup Program Review
Site Status: NFA
Region: Northwest
Contaminant Name: Petroleum Products-Unspecified
Ground Water: Suspected
Surface Water: Suspected
Soil: Below Cleanup Levels
Sediment: Not reported
Air: Not reported
Bedrock: Not reported
Latitude: 47.3705
Longitude: -122.23016

M54
NNW
1/4-1/2
0.266 mi.
1404 ft.
ASHLAND CHEMICAL CO
831 5TH AVE S
KENT, WA 98031
Site 3 of 3 in cluster M

SEMS-ARCHIVE **1000277353**
WA ALLSITES **WAD057311177**
WA CSCSL NFA

Relative: SEMS Archive:
Lower Site ID: 1000754
EPA ID: WAD057311177
Actual: Name: ASHLAND CHEMICAL CO
35 ft. Address: 831 5TH AVE S
Address 2: Not reported
City,State,Zip: KENT, WA 98031
Cong District: 07
FIPS Code: 53033
FF: N
NPL: Not on the NPL
Non NPL Status: NFRAP-Site does not qualify for the NPL based on existing information

SEMS Archive Detail:
Region: 10
Site ID: 1000754
EPA ID: WAD057311177
Site Name: ASHLAND CHEMICAL CO

Map ID
Direction
Distance
Elevation

MAP FINDINGS

Site

Database(s)

EDR ID Number
EPA ID Number

ASHLAND CHEMICAL CO (Continued)

1000277353

NPL: N
FF: N
OU: 00
Action Code: VS
Action Name: ARCH SITE
SEQ: 1
Start Date: Not reported
Finish Date: 1985-06-18 05:00:00
Qual: Not reported
Current Action Lead: EPA Perf In-Hse

Region: 10
Site ID: 1000754
EPA ID: WAD057311177
Site Name: ASHLAND CHEMICAL CO
NPL: N
FF: N
OU: 00
Action Code: DS
Action Name: DISCVRY
SEQ: 1
Start Date: 1980-02-01 05:00:00
Finish Date: 1980-02-01 05:00:00
Qual: Not reported
Current Action Lead: EPA Perf

Region: 10
Site ID: 1000754
EPA ID: WAD057311177
Site Name: ASHLAND CHEMICAL CO
NPL: N
FF: N
OU: 00
Action Code: PA
Action Name: PA
SEQ: 1
Start Date: 1984-12-05 06:00:00
Finish Date: 1985-06-18 05:00:00
Qual: N
Current Action Lead: St Perf

ALLSITES:

Name: KBP & FABRICATIONS INC 5TH AVE
Facility Id: 2086

Interaction: 3469
Interaction 1: I
Interaction 2: SCS
Ecology Program: TOXICS
Program Data: ISIS
Facility Alt.: KBP & Fabrications Inc 5th Ave
Program ID: Not reported
Date Interaction: 1988-03-01 00:00:00
Date Interaction 3: State Cleanup Site
Latitude: 47.375044383999999
Longitude: -122.238925177

Map ID
Direction
Distance
Elevation

MAP FINDINGS

Site

Database(s)

EDR ID Number
EPA ID Number

ASHLAND CHEMICAL CO (Continued)

1000277353

Interaction:	3470
Interaction 1:	I
Interaction 2:	HWG
Ecology Program:	HAZWASTE
Program Data:	TURBOWASTE
Facility Alt.:	Not reported
Program ID:	WAH000007708
Date Interaction:	1999-02-05 00:00:00
Date Interaction 3:	Hazardous Waste Generator
Latitude:	47.375044383999999
Longitude:	-122.238925177
Interaction:	3472
Interaction 1:	I
Interaction 2:	TIER2
Ecology Program:	HAZWASTE
Program Data:	EPCRA
Facility Alt.:	Not reported
Program ID:	WAH000007708
Date Interaction:	1988-01-01 00:00:00
Date Interaction 3:	Emergency/Haz Chem Rpt TI
Latitude:	47.375044383999999
Longitude:	-122.238925177
Interaction:	3471
Interaction 1:	I
Interaction 2:	HWG
Ecology Program:	HAZWASTE
Program Data:	TURBOWASTE
Facility Alt.:	Not reported
Program ID:	WAH000007708
Date Interaction:	1980-08-18 00:00:00
Date Interaction 3:	Hazardous Waste Generator
Latitude:	47.375044383999999
Longitude:	-122.238925177

CSCSL NFA:

Name:	KBP & FABRICATIONS INC 5TH AVE
Address:	831 5TH AVE S
City,State,Zip:	KENT, WA 98032
Facility/Site Id:	2086
CS Id:	55
NFA Date:	10/16/1991
Alternate Site Names:	ANDREW BROWN,ASHLAND CHEMICAL Co
NFA Reason:	NFA-Initial Investigation
Site Status:	NFA
Region:	Northwest
Contaminant Name:	Halogenated Organics
Ground Water:	Not reported
Surface Water:	Not reported
Soil:	Suspected
Sediment:	Not reported
Air:	Not reported
Bedrock:	Not reported

Map ID
Direction
Distance
Elevation

MAP FINDINGS

Site

Database(s)

EDR ID Number
EPA ID Number

ASHLAND CHEMICAL CO (Continued)

1000277353

Latitude: 47.37505
Longitude: -122.23894

**O55
ENE
1/4-1/2
0.268 mi.
1417 ft.**

**SCHNEIDER NATIONAL CARRIERS INC
917 CENTRAL AVE S STE B
KENT, WA 98032**

Site 1 of 3 in cluster O

**WA ALLSITES
WA MANIFEST
WA NPDES**

**S114529086
N/A**

**Relative:
Higher
Actual:
42 ft.**

ALLSITES:

Name: SCHNEIDER NATIONAL CARRIERS INC
Facility Id: 19295

Interaction: 106496
Interaction 1: I
Interaction 2: HWG
Ecology Program: HAZWASTE
Program Data: TURBOWASTE
Facility Alt.: Schneider National Carriers Inc
Program ID: WAH000044388
Date Interaction: 2013-10-31 00:00:00
Date Interaction 3: Hazardous Waste Generator
Latitude: 47.371455222999998
Longitude: -122.23158511699999

Interaction: 112335
Interaction 1: A
Interaction 2: HWOTHER
Ecology Program: HAZWASTE
Program Data: TURBOWASTE
Facility Alt.: Schneider National Carriers Inc
Program ID: WAH000044388
Date Interaction: 2014-12-31 00:00:00
Date Interaction 3: Haz Waste Management Acti
Latitude: 47.371455222999998
Longitude: -122.23158511699999

Interaction: 118690
Interaction 1: A
Interaction 2: INDSWGP
Ecology Program: WATQUAL
Program Data: PARIS
Facility Alt.: Schneider National, Inc.
Program ID: CNE304661
Date Interaction: 2016-06-17 00:00:00
Date Interaction 3: Industrial SW GP
Latitude: 47.371455222999998
Longitude: -122.23158511699999

Interaction: 133770
Interaction 1: A
Interaction 2: TIER2
Ecology Program: HAZWASTE
Program Data: EPCRA
Facility Alt.: SCHNEIDER NATIONAL INC

Map ID
Direction
Distance
Elevation

MAP FINDINGS

Site

Database(s)

EDR ID Number
EPA ID Number

SCHNEIDER NATIONAL CARRIERS INC (Continued)

S114529086

Program ID: WAH000044388
Date Interaction: 2020-01-30 00:00:00
Date Interaction 3: Emergency/Haz Chem Rpt TI
Latitude: 47.371455222999998
Longitude: -122.23158511699999

Name: SCHNEIDER NATIONAL
Facility Id: 34291

WA MANIFEST:

Name: SCHNEIDER NATIONAL CARRIERS INC
Address: 917 CENTRAL AVE S STE B
City,State,Zip: KENT, WA 98032
Facility Address 2: Not reported
Facility ID: 19295
EPA ID: WAH000044388
NAICS: 484121
State Waste Code Desc: Not reported
Federal Waste Code Desc: Not reported
Form Comm: Not reported
Data Year: 2014
Permit by Rule: False
Mailing Address 2: Not reported
Treatment by Generator: False
Mixed Radioactive Waste: False
Importer of Hazardous Waste: False
Immediate Recycler: False
Treatment/Storage/Disposal/Recycling Facility: False
Generator of Dangerous Fuel Waste: False
Generator Marketing to Burner: False
Other Marketers (i.e., blender, distributor, etc.): False
Utility Boiler Burner: False
Industry Boiler Burner: False
Industrial Furnace: False
Smelter Defferal: False
Universal Waste: Not reported
Off-Specification: Not reported
LN Address 2: Not reported
Tax Reg #: 601140554
Business Type: Trucking Facility
Mail Name: Schneider National Carriers Inc
Mailing Address: PO Box 2545
Mailing City,State,Zip: Green Bay, WI 54306
Legal Organization Name: TL Legacy LLC
Legal Organization Type: Private
Legal Contact: Not reported
Legal Address: 315 Central Ave N
Legal Address 2: Not reported
Legal City,State,Zip: Kent, WA 98032
Legal Phone Number: 253-261-9000
Legal Effective Date: 12/01/2007
Land Organization Name: TL Legacy LLC
Land Organization Type: Private
Land Contact: Not reported
Land Address: 315 Central Ave N
Land City,State,Zip: Kent, WA 98032

Map ID
Direction
Distance
Elevation

MAP FINDINGS

Site

Database(s)

EDR ID Number
EPA ID Number

SCHNEIDER NATIONAL CARRIERS INC (Continued)

S114529086

Land Phone Number:	253-261-9000
Operator Organization Name:	Schneider National Carriers Inc
Operator Organization Type:	Private
Operator:	Not reported
Operator Address:	917 Central Ave S Ste B
Operator Address 2:	Not reported
Operator City,State,Zip:	Kent, WA 98032
Operator Phone Number:	503-680-0175
Operator Effective Date:	09/01/2013
Site Contact:	Ken Cole
Site Contact Address:	917 Central Ave S Ste B
Contact City,State,Zip:	Kent, WA 98032
Site Contact Phone Number:	503-680-0175
Site Contact Email:	colek@schneider.com
Gen Status Code:	XQG
Monthly Generation:	False
Batch Generation:	False
One Time Generation:	False
Transport Own Waste:	False
Tranports Other Waste:	False
Recycler Onsite:	False
Transfer Facility:	False
Other Exemption:	Not reported
UW Battery Gen:	False
Used Oil Transporter:	False
Used Oil Transfer Facility:	False
Used Oil Processor:	False
Used Oil Refiner:	False
Used Oil Fuel Marketer Directs Shipments:	False
Used Oil Fuel Marketer Meets Specs:	False
Site Contact Address 2:	Not reported
SIC Code:	Not reported
CRK Number:	Not reported
Active:	Not reported
CAS Number:	Not reported
Chemical Name:	Not reported
EHS:	Not reported
EHS CAS Number:	Not reported
EHS Name:	Not reported

NPDES:

Name:	SCHNEIDER NATIONAL
Address:	917 CENTRAL AVE S
City,State,Zip:	KENT, WA 98032
Facility Status:	Not reported
Facility Type:	Industrial SW GP
Admin Region:	Headquarters
Date Issued:	11/20/2019
Latitude:	Not reported
Longitude:	Not reported
Permit ID:	WAR308613
Permit Version:	Not reported
Permit Status:	Active
Permit SubStatus:	Not reported
Ecology Contact:	Not reported
WRIA:	Not reported
Permit Expiration Date:	12/31/2024

Map ID
Direction
Distance
Elevation

MAP FINDINGS

Site

Database(s)

EDR ID Number
EPA ID Number

SCHNEIDER NATIONAL CARRIERS INC (Continued)

S114529086

Effective Date: 01/01/2020
Days to Expiration: -1449

**P56
ESE
1/4-1/2
0.280 mi.
1477 ft.**

**ARROW METAL FINISHING
1307 S CENTRAL AVE SP A
KENT, WA 98032**

Site 1 of 14 in cluster P

**WA ALLSITES
RCRA NonGen / NLR
FINDS
ECHO**

**1000343875
WAD980983720**

**Relative:
Lower**

ALLSITES:

**Actual:
37 ft.**

Name: ARROW METAL FINISHING
Facility Id: 34687935

Interaction: 39468
Interaction 1: I
Interaction 2: HWG
Ecology Program: HAZWASTE
Program Data: TURBOWASTE
Facility Alt.: Not reported
Program ID: WAD980983720
Date Interaction: 1986-06-04 00:00:00
Date Interaction 3: Hazardous Waste Generator
Latitude: 47.373444384000003
Longitude: -122.230375177

RCRA NonGen / NLR:

Date Form Received by Agency: 1986-06-04 00:00:00.0
Handler Name: ARROW METAL FINISHING
Handler Address: 1307 S CENTRAL AVE SP A
Handler City,State,Zip: KENT, WA 98032
EPA ID: WAD980983720
Contact Name: ARROW METAL FIN ARROW METAL FIN
Contact Address: 22975 MARINE VIEW DR S APT C30
Contact City,State,Zip: SEATTLE, WA 98198-8440
Contact Telephone: 000-000-0000
Contact Fax: 000-000-0000
Contact Email: Not reported
Contact Title: Not reported
EPA Region: 10
Land Type: Private
Federal Waste Generator Description: Not a generator, verified
Non-Notifier: Not reported
Biennial Report Cycle: Not reported
Accessibility: Not reported
Active Site Indicator: Not reported
State District Owner: WA
State District: NWRO
Mailing Address: 22975 MARINE VIEW DR S APT C30
Mailing City,State,Zip: SEATTLE, WA 98198-8440
Owner Name: ARROW METAL FIN A
Owner Type: Private
Operator Name: Not reported
Operator Type: Not reported
Short-Term Generator Activity: No
Importer Activity: No
Mixed Waste Generator: No

Map ID
Direction
Distance
Elevation

MAP FINDINGS

Site

Database(s)

EDR ID Number
EPA ID Number

ARROW METAL FINISHING (Continued)

1000343875

Transporter Activity:	No
Transfer Facility Activity:	No
Recycler Activity with Storage:	No
Small Quantity On-Site Burner Exemption:	No
Smelting Melting and Refining Furnace Exemption:	No
Underground Injection Control:	No
Off-Site Waste Receipt:	No
Universal Waste Indicator:	No
Universal Waste Destination Facility:	No
Federal Universal Waste:	No
Active Site Fed-Reg Treatment Storage and Disposal Facility:	Not reported
Active Site Converter Treatment storage and Disposal Facility:	Not reported
Active Site State-Reg Treatment Storage and Disposal Facility:	Not reported
Active Site State-Reg Handler:	---
Federal Facility Indicator:	Not reported
Hazardous Secondary Material Indicator:	NN
Sub-Part K Indicator:	Not reported
Commercial TSD Indicator:	No
Treatment Storage and Disposal Type:	Not reported
2018 GPRA Permit Baseline:	Not on the Baseline
2018 GPRA Renewals Baseline:	Not on the Baseline
Permit Renewals Workload Universe:	Not reported
Permit Workload Universe:	Not reported
Permit Progress Universe:	Not reported
Post-Closure Workload Universe:	Not reported
Closure Workload Universe:	Not reported
202 GPRA Corrective Action Baseline:	No
Corrective Action Workload Universe:	No
Subject to Corrective Action Universe:	No
Non-TSDFs Where RCRA CA has Been Imposed Universe:	No
TSDFs Potentially Subject to CA Under 3004 (u)/(v) Universe:	No
TSDFs Only Subject to CA under Discretionary Auth Universe:	No
Corrective Action Priority Ranking:	No NCAPS ranking
Environmental Control Indicator:	No
Institutional Control Indicator:	No
Human Exposure Controls Indicator:	N/A
Groundwater Controls Indicator:	N/A
Operating TSDF Universe:	Not reported
Full Enforcement Universe:	Not reported
Significant Non-Complier Universe:	No
Unaddressed Significant Non-Complier Universe:	No
Addressed Significant Non-Complier Universe:	No
Significant Non-Complier With a Compliance Schedule Universe:	No
Financial Assurance Required:	Not reported
Handler Date of Last Change:	2012-02-16 19:22:17.0
Recognized Trader-Importer:	No
Recognized Trader-Exporter:	No
Importer of Spent Lead Acid Batteries:	No
Exporter of Spent Lead Acid Batteries:	No
Recycler Activity Without Storage:	Not reported
Manifest Broker:	Not reported
Sub-Part P Indicator:	No

Handler - Owner Operator:

Owner/Operator Indicator:

Owner/Operator Name:

Owner

SEE PAPER COPY

Map ID
Direction
Distance
Elevation

MAP FINDINGS

Site

Database(s)

EDR ID Number
EPA ID Number

ARROW METAL FINISHING (Continued)

1000343875

Legal Status:	Private
Date Became Current:	Not reported
Date Ended Current:	Not reported
Owner/Operator Address:	1307 S CENTRAL AVE SP A
Owner/Operator City,State,Zip:	KENT, WA 98032
Owner/Operator Telephone:	000-000-0000
Owner/Operator Telephone Ext:	Not reported
Owner/Operator Fax:	Not reported
Owner/Operator Email:	Not reported
Owner/Operator Indicator:	Owner
Owner/Operator Name:	ARROW METAL FIN A
Legal Status:	Private
Date Became Current:	1996-05-02 00:00:00.
Date Ended Current:	Not reported
Owner/Operator Address:	1307 CENTRAL AVE S STE A
Owner/Operator City,State,Zip:	KENT, WA 98032-7405
Owner/Operator Telephone:	000-000-0000
Owner/Operator Telephone Ext:	Not reported
Owner/Operator Fax:	Not reported
Owner/Operator Email:	Not reported
Owner/Operator Indicator:	Operator
Owner/Operator Name:	ARROW METAL FINISHING
Legal Status:	Private
Date Became Current:	Not reported
Date Ended Current:	Not reported
Owner/Operator Address:	1307 CENTRAL AVE S STE A
Owner/Operator City,State,Zip:	KENT, WA 98032-7405
Owner/Operator Telephone:	000-000-0000
Owner/Operator Telephone Ext:	Not reported
Owner/Operator Fax:	Not reported
Owner/Operator Email:	Not reported

Historic Generators:

Receive Date:	1986-06-04 00:00:00.0
Handler Name:	ARROW METAL FINISHING
Federal Waste Generator Description:	Not a generator, verified
State District Owner:	WA
Large Quantity Handler of Universal Waste:	No
Recognized Trader Importer:	No
Recognized Trader Exporter:	No
Spent Lead Acid Battery Importer:	No
Spent Lead Acid Battery Exporter:	No
Current Record:	No
Non Storage Recycler Activity:	Not reported
Electronic Manifest Broker:	Not reported

Receive Date:	1986-06-04 00:00:00.0
Handler Name:	ARROW METAL FINISHING
Federal Waste Generator Description:	Not a generator, verified
State District Owner:	WA
Large Quantity Handler of Universal Waste:	No
Recognized Trader Importer:	No
Recognized Trader Exporter:	No
Spent Lead Acid Battery Importer:	No
Spent Lead Acid Battery Exporter:	No

Map ID
Direction
Distance
Elevation

MAP FINDINGS

Site

Database(s)

EDR ID Number
EPA ID Number

ARROW METAL FINISHING (Continued)

1000343875

Current Record: Yes
Non Storage Recycler Activity: Not reported
Electronic Manifest Broker: Not reported

List of NAICS Codes and Descriptions:

NAICS Code: 332813
NAICS Description: ELECTROPLATING, PLATING, POLISHING, ANODIZING, AND COLORING

Facility Has Received Notices of Violations:

Violations: No Violations Found

Evaluation Action Summary:

Evaluations: No Evaluations Found

FINDS:

Registry ID: 110005338296

Click Here:

Environmental Interest/Information System:

RCRAInfo is a national information system that supports the Resource Conservation and Recovery Act (RCRA) program through the tracking of events and activities related to facilities that generate, transport, and treat, store, or dispose of hazardous waste. RCRAInfo allows RCRA program staff to track the notification, permit, compliance, and corrective action activities required under RCRA.

[Click this hyperlink](#) while viewing on your computer to access additional FINDS: detail in the EDR Site Report.

ECHO:

Envid: 1000343875
Registry ID: 110005338296
DFR URL: <http://echo.epa.gov/detailed-facility-report?fid=110005338296>
Name: ARROW METAL FINISHING
Address: 1307 S CENTRAL AVE SP A
City,State,Zip: KENT, WA 98032

P57
ESE
1/4-1/2
0.280 mi.
1477 ft.

BROTHERS PAINTING SVC INC CENTRAL AVE
1307 S CENTRAL AVE UNIT F
KENT, WA 98032
Site 2 of 14 in cluster P

WA ALLSITES **1000409263**
RCRA NonGen / NLR **WAD988472254**
FINDS
ECHO

Relative:
Lower
Actual:
37 ft.

ALLSITES:
Name: BROTHERS PAINTING SVC INC CENTRAL AVE
Facility Id: 29975729

Interaction: 36987
Interaction 1: I
Interaction 2: HWG
Ecology Program: HAZWASTE
Program Data: TURBOWASTE
Facility Alt.: Not reported
Program ID: WAD988472254
Date Interaction: 1990-05-24 00:00:00

Map ID
Direction
Distance
Elevation

MAP FINDINGS

Site

Database(s)

EDR ID Number
EPA ID Number

BROTHERS PAINTING SVC INC CENTRAL AVE (Continued)

1000409263

Date Interaction 3: Hazardous Waste Generator
Latitude: 47.373444384000003
Longitude: -122.230375177

RCRA NonGen / NLR:

Date Form Received by Agency: 1990-05-24 00:00:00.0
Handler Name: BROTHERS PAINTING SVC INC CENTRAL AVE
Handler Address: 1307 S CENTRAL AVE UNIT F
Handler City,State,Zip: KENT, WA 98032
EPA ID: WAD988472254
Contact Name: BROTHERS PAINTI BROTHERS PAINTI
Contact Address: 1307 CENTRAL AVE S STE F
Contact City,State,Zip: KENT, WA 98032-7405
Contact Telephone: 000-000-0000
Contact Fax: 000-000-0000
Contact Email: Not reported
Contact Title: Not reported
EPA Region: 10
Land Type: Private
Federal Waste Generator Description: Not a generator, verified
Non-Notifier: Not reported
Biennial Report Cycle: Not reported
Accessibility: Not reported
Active Site Indicator: Not reported
State District Owner: WA
State District: NWRO
Mailing Address: 1307 CENTRAL AVE S STE F
Mailing City,State,Zip: KENT, WA 98032-7405
Owner Name: BROTHERS PAINTI B
Owner Type: Private
Operator Name: Not reported
Operator Type: Not reported
Short-Term Generator Activity: No
Importer Activity: No
Mixed Waste Generator: No
Transporter Activity: No
Transfer Facility Activity: No
Recycler Activity with Storage: No
Small Quantity On-Site Burner Exemption: No
Smelting Melting and Refining Furnace Exemption: No
Underground Injection Control: No
Off-Site Waste Receipt: No
Universal Waste Indicator: No
Universal Waste Destination Facility: No
Federal Universal Waste: No
Active Site Fed-Reg Treatment Storage and Disposal Facility: Not reported
Active Site Converter Treatment storage and Disposal Facility: Not reported
Active Site State-Reg Treatment Storage and Disposal Facility: Not reported
Active Site State-Reg Handler: ---
Federal Facility Indicator: Not reported
Hazardous Secondary Material Indicator: NN
Sub-Part K Indicator: Not reported
Commercial TSD Indicator: No
Treatment Storage and Disposal Type: Not reported
2018 GPRA Permit Baseline: Not on the Baseline
2018 GPRA Renewals Baseline: Not on the Baseline

Map ID
Direction
Distance
Elevation

MAP FINDINGS

Site

Database(s)

EDR ID Number
EPA ID Number

BROTHERS PAINTING SVC INC CENTRAL AVE (Continued)

1000409263

Permit Renewals Workload Universe:	Not reported
Permit Workload Universe:	Not reported
Permit Progress Universe:	Not reported
Post-Closure Workload Universe:	Not reported
Closure Workload Universe:	Not reported
202 GPRA Corrective Action Baseline:	No
Corrective Action Workload Universe:	No
Subject to Corrective Action Universe:	No
Non-TSDFs Where RCRA CA has Been Imposed Universe:	No
TSDFs Potentially Subject to CA Under 3004 (u)/(v) Universe:	No
TSDFs Only Subject to CA under Discretionary Auth Universe:	No
Corrective Action Priority Ranking:	No NCAPS ranking
Environmental Control Indicator:	No
Institutional Control Indicator:	No
Human Exposure Controls Indicator:	N/A
Groundwater Controls Indicator:	N/A
Operating TSDF Universe:	Not reported
Full Enforcement Universe:	Not reported
Significant Non-Complier Universe:	No
Unaddressed Significant Non-Complier Universe:	No
Addressed Significant Non-Complier Universe:	No
Significant Non-Complier With a Compliance Schedule Universe:	No
Financial Assurance Required:	Not reported
Handler Date of Last Change:	2012-02-16 19:22:15.0
Recognized Trader-Importer:	No
Recognized Trader-Exporter:	No
Importer of Spent Lead Acid Batteries:	No
Exporter of Spent Lead Acid Batteries:	No
Recycler Activity Without Storage:	Not reported
Manifest Broker:	Not reported
Sub-Part P Indicator:	No

Handler - Owner Operator:

Owner/Operator Indicator:	Operator
Owner/Operator Name:	BROTHERS PAINTING SVC INC
Legal Status:	Private
Date Became Current:	Not reported
Date Ended Current:	Not reported
Owner/Operator Address:	1307 CENTRAL AVE S STE F
Owner/Operator City,State,Zip:	KENT, WA 98032-7405
Owner/Operator Telephone:	000-000-0000
Owner/Operator Telephone Ext:	Not reported
Owner/Operator Fax:	Not reported
Owner/Operator Email:	Not reported

Owner/Operator Indicator:	Owner
Owner/Operator Name:	SEE PAPER COPY
Legal Status:	Private
Date Became Current:	Not reported
Date Ended Current:	Not reported
Owner/Operator Address:	1307 S CENTRAL AVE UNIT F
Owner/Operator City,State,Zip:	KENT, WA 98032
Owner/Operator Telephone:	000-000-0000
Owner/Operator Telephone Ext:	Not reported
Owner/Operator Fax:	Not reported
Owner/Operator Email:	Not reported

Map ID
Direction
Distance
Elevation

MAP FINDINGS

Site

Database(s)

EDR ID Number
EPA ID Number

BROTHERS PAINTING SVC INC CENTRAL AVE (Continued)

1000409263

Owner/Operator Indicator:	Owner
Owner/Operator Name:	BROTHERS PAINTI B
Legal Status:	Private
Date Became Current:	1996-05-02 00:00:00.
Date Ended Current:	Not reported
Owner/Operator Address:	1307 CENTRAL AVE S STE F
Owner/Operator City,State,Zip:	KENT, WA 98032-7405
Owner/Operator Telephone:	000-000-0000
Owner/Operator Telephone Ext:	Not reported
Owner/Operator Fax:	Not reported
Owner/Operator Email:	Not reported

Historic Generators:

Receive Date:	1990-05-24 00:00:00.0
Handler Name:	BROTHERS PAINTING SVC INC CENTRAL AVE
Federal Waste Generator Description:	Not a generator, verified
State District Owner:	WA
Large Quantity Handler of Universal Waste:	No
Recognized Trader Importer:	No
Recognized Trader Exporter:	No
Spent Lead Acid Battery Importer:	No
Spent Lead Acid Battery Exporter:	No
Current Record:	No
Non Storage Recycler Activity:	Not reported
Electronic Manifest Broker:	Not reported

Receive Date:	1990-05-24 00:00:00.0
Handler Name:	BROTHERS PAINTING SVC INC CENTRAL AVE
Federal Waste Generator Description:	Not a generator, verified
State District Owner:	WA
Large Quantity Handler of Universal Waste:	No
Recognized Trader Importer:	No
Recognized Trader Exporter:	No
Spent Lead Acid Battery Importer:	No
Spent Lead Acid Battery Exporter:	No
Current Record:	Yes
Non Storage Recycler Activity:	Not reported
Electronic Manifest Broker:	Not reported

List of NAICS Codes and Descriptions:

NAICS Code:	23731
NAICS Description:	HIGHWAY, STREET, AND BRIDGE CONSTRUCTION

Facility Has Received Notices of Violations:

Violations:	No Violations Found
-------------	---------------------

Evaluation Action Summary:

Evaluations:	No Evaluations Found
--------------	----------------------

FINDS:

Registry ID:	110005352368
--------------	--------------

Click Here:

Map ID
Direction
Distance
Elevation

MAP FINDINGS

Site

Database(s)

EDR ID Number
EPA ID Number

BROTHERS PAINTING SVC INC CENTRAL AVE (Continued)

1000409263

Environmental Interest/Information System:

RCRAInfo is a national information system that supports the Resource Conservation and Recovery Act (RCRA) program through the tracking of events and activities related to facilities that generate, transport, and treat, store, or dispose of hazardous waste. RCRAInfo allows RCRA program staff to track the notification, permit, compliance, and corrective action activities required under RCRA.

[Click this hyperlink](#) while viewing on your computer to access additional FINDS: detail in the EDR Site Report.

ECHO:

Envid: 1000409263
Registry ID: 110005352368
DFR URL: <http://echo.epa.gov/detailed-facility-report?fid=110005352368>
Name: BROTHERS PAINTING SVC INC CENTRAL AVE
Address: 1307 S CENTRAL AVE UNIT F
City,State,Zip: KENT, WA 98032

P58
ESE
1/4-1/2
0.280 mi.
1477 ft.

METALS WEST
1309 CENTRAL AVE S STE F
KENT, WA 98032

WA ALLSITES
FINDS

1007078102
N/A

Site 3 of 14 in cluster P

Relative:
Lower
Actual:
37 ft.

ALLSITES:

Name: METALS WEST
Facility Id: 5381751

Interaction: 16616
Interaction 1: A
Interaction 2: ENFORFNL
Ecology Program: SOLIDWASTE
Program Data: DMS
Facility Alt.: Not reported
Program ID: Not reported
Date Interaction: 2005-12-12 00:00:00
Date Interaction 3: Enforcement Final
Latitude: 47.372976328
Longitude: -122.231606566

Interaction: 81667
Interaction 1: I
Interaction 2: INDSWGP
Ecology Program: WATQUAL
Program Data: PARIS
Facility Alt.: METALS WEST
Program ID: SO3000969
Date Interaction: 1993-03-12 00:00:00
Date Interaction 3: Industrial SW GP
Latitude: 47.372976328
Longitude: -122.231606566

FINDS:

Registry ID: 110015547862

Map ID
Direction
Distance
Elevation

MAP FINDINGS

Site

Database(s)

EDR ID Number
EPA ID Number

METALS WEST (Continued)

1007078102

Click Here:

Environmental Interest/Information System:

Washington Facility / Site Identification System (WA-FSIS) provides a means to query and display data maintained by the Washington Department of Ecology. This system contains key information for each facility/site that is currently, or has been, of interest to the Air Quality, Dam Safety, Hazardous Waste, Toxics Cleanup, and Water Quality Programs.

[Click this hyperlink](#) while viewing on your computer to access additional FINDS: detail in the EDR Site Report.

P59
ESE
1/4-1/2
0.284 mi.
1501 ft.

WESTERN METAL ART & SIGN CENTRAL AVE
1505 S CENTRAL AVE
KENT, WA 98032

Site 4 of 14 in cluster P

WA ALLSITES
RCRA NonGen / NLR
FINDS
ECHO
WA MANIFEST

1000391041
WAD053994315

Relative:
Lower
Actual:
37 ft.

ALLSITES:

Name:

KENT AUTO REBUILD

Facility Id:

33365953

Interaction:

96057

Interaction 1:

I

Interaction 2:

HWOTHER

Ecology Program:

HAZWASTE

Program Data:

TURBOWASTE

Facility Alt.:

Western Metal Art & Sign Central Ave

Program ID:

WAD053994315

Date Interaction:

2010-12-31 00:00:00

Date Interaction 3:

Haz Waste Management Acti

Latitude:

47.372284383999997

Longitude:

-122.230495178

Interaction:

114434

Interaction 1:

A

Interaction 2:

ENFORFNL

Ecology Program:

HAZWASTE

Program Data:

DMS

Facility Alt.:

Not reported

Program ID:

Not reported

Date Interaction:

2015-08-11 00:00:00

Date Interaction 3:

Enforcement Final

Latitude:

47.372284383999997

Longitude:

-122.230495178

Interaction:

38516

Interaction 1:

I

Interaction 2:

HWG

Ecology Program:

HAZWASTE

Program Data:

TURBOWASTE

Facility Alt.:

Not reported

Program ID:

WAD053994315

Date Interaction:

1986-12-29 00:00:00

Date Interaction 3:

Hazardous Waste Generator

Map ID
Direction
Distance
Elevation

MAP FINDINGS

Site

Database(s)

EDR ID Number
EPA ID Number

WESTERN METAL ART & SIGN CENTRAL AVE (Continued)

1000391041

Latitude: 47.372284383999997
Longitude: -122.230495178

Interaction: 93047
Interaction 1: I
Interaction 2: HWG
Ecology Program: HAZWASTE
Program Data: TURBOWASTE
Facility Alt.: Western Metal Art & Sign Central Ave
Program ID: WAD053994315
Date Interaction: 2010-06-17 00:00:00
Date Interaction 3: Hazardous Waste Generator
Latitude: 47.372284383999997
Longitude: -122.230495178

RCRA NonGen / NLR:

Date Form Received by Agency: 2016-08-02 00:00:00.0
Handler Name: WESTERN METAL ART & SIGN CENTRAL AVE
Handler Address: 1505 S CENTRAL AVE
Handler City,State,Zip: KENT, WA 98032
EPA ID: WAD053994315
Contact Name: JOHN FAIRBANKS
Contact Address: 1505 CENTRAL AVE S
Contact City,State,Zip: KENT, WA 98032
Contact Telephone: 425-251-5377
Contact Fax: Not reported
Contact Email: JOHN@WMASIGN.COM
Contact Title: PRESIDENT
EPA Region: 10
Land Type: Private
Federal Waste Generator Description: Not a generator, verified
Non-Notifier: Not reported
Biennial Report Cycle: Not reported
Accessibility: Not reported
Active Site Indicator: Not reported
State District Owner: WA
State District: NWRO
Mailing Address: 1505 CENTRAL AVE S
Mailing City,State,Zip: KENT, WA 98032
Owner Name: FAIRBANKS, JOHN
Owner Type: Private
Operator Name: WESTERN METAL ART AND SIGN
Operator Type: Private
Short-Term Generator Activity: No
Importer Activity: No
Mixed Waste Generator: No
Transporter Activity: No
Transfer Facility Activity: No
Recycler Activity with Storage: No
Small Quantity On-Site Burner Exemption: No
Smelting Melting and Refining Furnace Exemption: No
Underground Injection Control: No
Off-Site Waste Receipt: No
Universal Waste Indicator: No
Universal Waste Destination Facility: No

Map ID
Direction
Distance
Elevation

MAP FINDINGS

Site

Database(s)

EDR ID Number
EPA ID Number

WESTERN METAL ART & SIGN CENTRAL AVE (Continued)

1000391041

Federal Universal Waste:	No
Active Site Fed-Reg Treatment Storage and Disposal Facility:	Not reported
Active Site Converter Treatment storage and Disposal Facility:	Not reported
Active Site State-Reg Treatment Storage and Disposal Facility:	Not reported
Active Site State-Reg Handler:	---
Federal Facility Indicator:	Not reported
Hazardous Secondary Material Indicator:	NN
Sub-Part K Indicator:	Not reported
Commercial TSD Indicator:	No
Treatment Storage and Disposal Type:	Not reported
2018 GPRA Permit Baseline:	Not on the Baseline
2018 GPRA Renewals Baseline:	Not on the Baseline
Permit Renewals Workload Universe:	Not reported
Permit Workload Universe:	Not reported
Permit Progress Universe:	Not reported
Post-Closure Workload Universe:	Not reported
Closure Workload Universe:	Not reported
202 GPRA Corrective Action Baseline:	No
Corrective Action Workload Universe:	No
Subject to Corrective Action Universe:	No
Non-TSDFs Where RCRA CA has Been Imposed Universe:	No
TSDFs Potentially Subject to CA Under 3004 (u)/(v) Universe:	No
TSDFs Only Subject to CA under Discretionary Auth Universe:	No
Corrective Action Priority Ranking:	No NCAPS ranking
Environmental Control Indicator:	No
Institutional Control Indicator:	No
Human Exposure Controls Indicator:	N/A
Groundwater Controls Indicator:	N/A
Operating TSDF Universe:	Not reported
Full Enforcement Universe:	Not reported
Significant Non-Complier Universe:	No
Unaddressed Significant Non-Complier Universe:	No
Addressed Significant Non-Complier Universe:	No
Significant Non-Complier With a Compliance Schedule Universe:	No
Financial Assurance Required:	Not reported
Handler Date of Last Change:	2018-05-07 18:03:25.0
Recognized Trader-Importer:	No
Recognized Trader-Exporter:	No
Importer of Spent Lead Acid Batteries:	No
Exporter of Spent Lead Acid Batteries:	No
Recycler Activity Without Storage:	No
Manifest Broker:	No
Sub-Part P Indicator:	No

Biennial: List of Years

Year: 2011

[Click Here for Biennial Reporting System Data:](#)

Hazardous Waste Summary:

Waste Code:	D001
Waste Description:	IGNITABLE WASTE
Waste Code:	D002
Waste Description:	CORROSIVE WASTE

Map ID
Direction
Distance
Elevation

MAP FINDINGS

Site

Database(s)

EDR ID Number
EPA ID Number

WESTERN METAL ART & SIGN CENTRAL AVE (Continued)

1000391041

Waste Code: D005
Waste Description: BARIUM

Waste Code: D006
Waste Description: CADMIUM

Waste Code: D007
Waste Description: CHROMIUM

Waste Code: D008
Waste Description: LEAD

Waste Code: D009
Waste Description: MERCURY

Waste Code: D010
Waste Description: SELENIUM

Waste Code: D035
Waste Description: METHYL ETHYL KETONE

Waste Code: F003
Waste Description: THE FOLLOWING SPENT NONHALOGENATED SOLVENTS: XYLENE, ACETONE, ETHYL ACETATE, ETHYL BENZENE, ETHYL ETHER, METHYL ISOBUTYL KETONE, N-BUTYL ALCOHOL, CYCLOHEXANONE, AND METHANOL; ALL SPENT SOLVENT MIXTURES/BLENDS CONTAINING, BEFORE USE, ONLY THE ABOVE SPENT NONHALOGENATED SOLVENTS; AND ALL SPENT SOLVENT MIXTURES/BLENDS CONTAINING, BEFORE USE, ONE OR MORE OF THE ABOVE NONHALOGENATED SOLVENTS, AND A TOTAL OF TEN PERCENT OR MORE (BY VOLUME) OF ONE OR MORE OF THOSE SOLVENTS LISTED IN F001, F002, F004, AND F005; AND STILL BOTTOMS FROM THE RECOVERY OF THESE SPENT SOLVENTS AND SPENT SOLVENT MIXTURES.

Waste Code: F005
Waste Description: THE FOLLOWING SPENT NONHALOGENATED SOLVENTS: TOLUENE, METHYL ETHYL KETONE, CARBON DISULFIDE, ISOBUTANOL, PYRIDINE, BENZENE, 2-ETHOXYETHANOL, AND 2-NITROPROPANE; ALL SPENT SOLVENT MIXTURES/BLENDS CONTAINING, BEFORE USE, A TOTAL OF TEN PERCENT OR MORE (BY VOLUME) OF ONE OR MORE OF THE ABOVE NONHALOGENATED SOLVENTS OR THOSE SOLVENTS LISTED IN F001, F002, OR F004; AND STILL BOTTOMS FROM THE RECOVERY OF THESE SPENT SOLVENTS AND SPENT SOLVENT MIXTURES.

Waste Code: F006
Waste Description: WASTEWATER TREATMENT SLUDGES FROM ELECTROPLATING OPERATIONS, EXCEPT FROM THE FOLLOWING PROCESSES: (1) SULFURIC ACID ANODIZING OF ALUMINUM; (2) TIN PLATING ON CARBON STEEL; (3) ZINC PLATING (SEGREGATED BASIS) ON CARBON STEEL; (4) ALUMINUM OR ZINC-ALUMINUM PLATING ON CARBON STEEL; (5) CLEANING/STRIPPING ASSOCIATED WITH TIN, ZINC, AND ALUMINUM PLATING ON CARBON STEEL; AND (6) CHEMICAL ETCHING AND MILLING OF ALUMINUM.

Waste Code: U134
Waste Description: HYDROFLUORIC ACID (C,T) (OR) HYDROGEN FLUORIDE (C,T)

Waste Code: U155
Waste Description: 1,2-ETHANEDIAMINE, N,N-DIMETHYL-N'-2-PYRIDINYL-N'-(2-THIENYLMETHYL)- (OR) METHAPYRILENE

Map ID
Direction
Distance
Elevation

MAP FINDINGS

Site

Database(s)

EDR ID Number
EPA ID Number

WESTERN METAL ART & SIGN CENTRAL AVE (Continued)

1000391041

Handler - Owner Operator:

Owner/Operator Indicator:	Owner
Owner/Operator Name:	KENT AUTO REBUILD
Legal Status:	Private
Date Became Current:	1996-05-02 00:00:00.
Date Ended Current:	Not reported
Owner/Operator Address:	1505 CENTRAL AVE S
Owner/Operator City,State,Zip:	KENT, WA 98032
Owner/Operator Telephone:	000-000-0000
Owner/Operator Telephone Ext:	Not reported
Owner/Operator Fax:	Not reported
Owner/Operator Email:	Not reported

Owner/Operator Indicator:	Owner
Owner/Operator Name:	FAIRBANKS, JOHN
Legal Status:	Private
Date Became Current:	2007-03-01 00:00:00.
Date Ended Current:	Not reported
Owner/Operator Address:	1435 SW 307TH ST
Owner/Operator City,State,Zip:	FEDERAL WAY, WA 98023
Owner/Operator Telephone:	253-529-5222
Owner/Operator Telephone Ext:	Not reported
Owner/Operator Fax:	Not reported
Owner/Operator Email:	Not reported

Owner/Operator Indicator:	Owner
Owner/Operator Name:	TOTEM BUSINESS PARK
Legal Status:	Private
Date Became Current:	Not reported
Date Ended Current:	Not reported
Owner/Operator Address:	PO BOX 602
Owner/Operator City,State,Zip:	KENT, WA 98032
Owner/Operator Telephone:	253-852-5327
Owner/Operator Telephone Ext:	Not reported
Owner/Operator Fax:	Not reported
Owner/Operator Email:	Not reported

Owner/Operator Indicator:	Operator
Owner/Operator Name:	WESTERN METAL ART AND SIGN
Legal Status:	Private
Date Became Current:	Not reported
Date Ended Current:	Not reported
Owner/Operator Address:	1505 CENTRAL AVE S
Owner/Operator City,State,Zip:	KENT, WA 98032
Owner/Operator Telephone:	425-251-5377
Owner/Operator Telephone Ext:	Not reported
Owner/Operator Fax:	Not reported
Owner/Operator Email:	Not reported

Owner/Operator Indicator:	Operator
Owner/Operator Name:	WESTERN METAL ART AND SIGN
Legal Status:	Private
Date Became Current:	Not reported
Date Ended Current:	Not reported
Owner/Operator Address:	1505 CENTRAL AVE S
Owner/Operator City,State,Zip:	KENT, WA 98032
Owner/Operator Telephone:	425-251-5377

Map ID
Direction
Distance
Elevation

MAP FINDINGS

Site

Database(s)

EDR ID Number
EPA ID Number

WESTERN METAL ART & SIGN CENTRAL AVE (Continued)

1000391041

Owner/Operator Telephone Ext: Not reported
Owner/Operator Fax: Not reported
Owner/Operator Email: Not reported

Owner/Operator Indicator: Owner
Owner/Operator Name: KENT AUTO REBUILD
Legal Status: Private
Date Became Current: Not reported
Date Ended Current: Not reported
Owner/Operator Address: 1505 S CENTRAL AVE
Owner/Operator City,State,Zip: KENT, WA 98032
Owner/Operator Telephone: 000-000-0000
Owner/Operator Telephone Ext: Not reported
Owner/Operator Fax: Not reported
Owner/Operator Email: Not reported

Owner/Operator Indicator: Owner
Owner/Operator Name: FAIRBANKS, JOHN
Legal Status: Private
Date Became Current: 2007-03-01 00:00:00.
Date Ended Current: Not reported
Owner/Operator Address: 1435 SW 307TH ST
Owner/Operator City,State,Zip: FEDERAL WAY, WA 98023
Owner/Operator Telephone: 253-529-5222
Owner/Operator Telephone Ext: Not reported
Owner/Operator Fax: Not reported
Owner/Operator Email: Not reported

Owner/Operator Indicator: Owner
Owner/Operator Name: TOTEM BUSINESS PARK
Legal Status: Private
Date Became Current: Not reported
Date Ended Current: Not reported
Owner/Operator Address: PO BOX 602
Owner/Operator City,State,Zip: KENT, WA 98032
Owner/Operator Telephone: 253-852-5327
Owner/Operator Telephone Ext: Not reported
Owner/Operator Fax: Not reported
Owner/Operator Email: Not reported

Owner/Operator Indicator: Owner
Owner/Operator Name: FAIRBANKS, JOHN
Legal Status: Private
Date Became Current: 2007-03-01 00:00:00.
Date Ended Current: Not reported
Owner/Operator Address: 1435 SW 307TH ST
Owner/Operator City,State,Zip: FEDERAL WAY, WA 98023
Owner/Operator Telephone: 253-529-5222
Owner/Operator Telephone Ext: Not reported
Owner/Operator Fax: Not reported
Owner/Operator Email: Not reported

Owner/Operator Indicator: Owner
Owner/Operator Name: FAIRBANKS, JOHN
Legal Status: Private
Date Became Current: 2007-03-01 00:00:00.
Date Ended Current: Not reported

Map ID
Direction
Distance
Elevation

MAP FINDINGS

Site

Database(s)

EDR ID Number
EPA ID Number

WESTERN METAL ART & SIGN CENTRAL AVE (Continued)

1000391041

Owner/Operator Address: 1435 SW 307TH ST
Owner/Operator City,State,Zip: FEDERAL WAY, WA 98023
Owner/Operator Telephone: 253-529-5222
Owner/Operator Telephone Ext: Not reported
Owner/Operator Fax: Not reported
Owner/Operator Email: Not reported

Owner/Operator Indicator: Owner
Owner/Operator Name: FAIRBANKS, JOHN
Legal Status: Private
Date Became Current: 2007-03-01 00:00:00.
Date Ended Current: Not reported
Owner/Operator Address: 1435 SW 307TH ST
Owner/Operator City,State,Zip: FEDERAL WAY, WA 98023
Owner/Operator Telephone: 253-529-5222
Owner/Operator Telephone Ext: Not reported
Owner/Operator Fax: Not reported
Owner/Operator Email: Not reported

Owner/Operator Indicator: Owner
Owner/Operator Name: TOTEM BUSINESS PARK
Legal Status: Private
Date Became Current: Not reported
Date Ended Current: Not reported
Owner/Operator Address: PO BOX 602
Owner/Operator City,State,Zip: KENT, WA 98032
Owner/Operator Telephone: 253-852-5327
Owner/Operator Telephone Ext: Not reported
Owner/Operator Fax: Not reported
Owner/Operator Email: Not reported

Owner/Operator Indicator: Operator
Owner/Operator Name: KENT AUTO REBUILD
Legal Status: Private
Date Became Current: Not reported
Date Ended Current: Not reported
Owner/Operator Address: 1505 S CENTRAL AVE
Owner/Operator City,State,Zip: KENT, WA 98032
Owner/Operator Telephone: 000-000-0000
Owner/Operator Telephone Ext: Not reported
Owner/Operator Fax: Not reported
Owner/Operator Email: Not reported

Owner/Operator Indicator: Operator
Owner/Operator Name: WESTERN METAL ART AND SIGN
Legal Status: Private
Date Became Current: Not reported
Date Ended Current: Not reported
Owner/Operator Address: 1505 CENTRAL AVE S
Owner/Operator City,State,Zip: KENT, WA 98032
Owner/Operator Telephone: 425-251-5377
Owner/Operator Telephone Ext: Not reported
Owner/Operator Fax: Not reported
Owner/Operator Email: Not reported

Owner/Operator Indicator: Operator
Owner/Operator Name: WESTERN METAL ART AND SIGN

Map ID
Direction
Distance
Elevation

MAP FINDINGS

Site

Database(s)

EDR ID Number
EPA ID Number

WESTERN METAL ART & SIGN CENTRAL AVE (Continued)

1000391041

Legal Status: Private
Date Became Current: Not reported
Date Ended Current: Not reported
Owner/Operator Address: 1505 CENTRAL AVE S
Owner/Operator City,State,Zip: KENT, WA 98032
Owner/Operator Telephone: 425-251-5377
Owner/Operator Telephone Ext: Not reported
Owner/Operator Fax: Not reported
Owner/Operator Email: Not reported

Owner/Operator Indicator: Owner
Owner/Operator Name: FAIRBANKS, JOHN
Legal Status: Private
Date Became Current: 2007-03-01 00:00:00.
Date Ended Current: Not reported
Owner/Operator Address: 1435 SW 307TH ST
Owner/Operator City,State,Zip: FEDERAL WAY, WA 98023
Owner/Operator Telephone: 253-529-5222
Owner/Operator Telephone Ext: Not reported
Owner/Operator Fax: Not reported
Owner/Operator Email: Not reported

Owner/Operator Indicator: Operator
Owner/Operator Name: WESTERN METAL ART AND SIGN
Legal Status: Private
Date Became Current: Not reported
Date Ended Current: Not reported
Owner/Operator Address: 1505 CENTRAL AVE S
Owner/Operator City,State,Zip: KENT, WA 98032
Owner/Operator Telephone: 425-251-5377
Owner/Operator Telephone Ext: Not reported
Owner/Operator Fax: Not reported
Owner/Operator Email: Not reported

Owner/Operator Indicator: Owner
Owner/Operator Name: TOTEM BUSINESS PARK
Legal Status: Private
Date Became Current: Not reported
Date Ended Current: Not reported
Owner/Operator Address: PO BOX 602
Owner/Operator City,State,Zip: KENT, WA 98032
Owner/Operator Telephone: 253-852-5327
Owner/Operator Telephone Ext: Not reported
Owner/Operator Fax: Not reported
Owner/Operator Email: Not reported

Owner/Operator Indicator: Owner
Owner/Operator Name: KENT AUTO REBUILD
Legal Status: Private
Date Became Current: 1996-05-02 00:00:00.
Date Ended Current: Not reported
Owner/Operator Address: 1505 CENTRAL AVE S
Owner/Operator City,State,Zip: KENT, WA 98032
Owner/Operator Telephone: 000-000-0000
Owner/Operator Telephone Ext: Not reported
Owner/Operator Fax: Not reported
Owner/Operator Email: Not reported

Map ID
Direction
Distance
Elevation

MAP FINDINGS

Site

Database(s)

EDR ID Number
EPA ID Number

WESTERN METAL ART & SIGN CENTRAL AVE (Continued)

1000391041

Owner/Operator Indicator: Owner
Owner/Operator Name: TOTEM BUSINESS PARK
Legal Status: Private
Date Became Current: Not reported
Date Ended Current: Not reported
Owner/Operator Address: PO BOX 602
Owner/Operator City,State,Zip: KENT, WA 98032
Owner/Operator Telephone: 253-852-5327
Owner/Operator Telephone Ext: Not reported
Owner/Operator Fax: Not reported
Owner/Operator Email: Not reported

Owner/Operator Indicator: Owner
Owner/Operator Name: KENT AUTO REBUILD
Legal Status: Private
Date Became Current: Not reported
Date Ended Current: Not reported
Owner/Operator Address: 1505 S CENTRAL AVE
Owner/Operator City,State,Zip: KENT, WA 98032
Owner/Operator Telephone: 000-000-0000
Owner/Operator Telephone Ext: Not reported
Owner/Operator Fax: Not reported
Owner/Operator Email: Not reported

Owner/Operator Indicator: Owner
Owner/Operator Name: TOTEM BUSINESS PARK
Legal Status: Private
Date Became Current: Not reported
Date Ended Current: Not reported
Owner/Operator Address: PO BOX 602
Owner/Operator City,State,Zip: KENT, WA 98032
Owner/Operator Telephone: 253-852-5327
Owner/Operator Telephone Ext: Not reported
Owner/Operator Fax: Not reported
Owner/Operator Email: Not reported

Owner/Operator Indicator: Owner
Owner/Operator Name: TOTEM BUSINESS PARK
Legal Status: Private
Date Became Current: Not reported
Date Ended Current: Not reported
Owner/Operator Address: PO BOX 602
Owner/Operator City,State,Zip: KENT, WA 98032
Owner/Operator Telephone: 253-852-5327
Owner/Operator Telephone Ext: Not reported
Owner/Operator Fax: Not reported
Owner/Operator Email: Not reported

Owner/Operator Indicator: Owner
Owner/Operator Name: TOTEM BUSINESS PARK
Legal Status: Private
Date Became Current: Not reported
Date Ended Current: Not reported
Owner/Operator Address: PO BOX 602
Owner/Operator City,State,Zip: KENT, WA 98032
Owner/Operator Telephone: 253-852-5327
Owner/Operator Telephone Ext: Not reported

Map ID
Direction
Distance
Elevation

MAP FINDINGS

Site

Database(s)

EDR ID Number
EPA ID Number

WESTERN METAL ART & SIGN CENTRAL AVE (Continued)

1000391041

Owner/Operator Fax:	Not reported
Owner/Operator Email:	Not reported
Owner/Operator Indicator:	Owner
Owner/Operator Name:	JOHN FAIRBANKS
Legal Status:	Private
Date Became Current:	2007-03-01 00:00:00.
Date Ended Current:	Not reported
Owner/Operator Address:	1435 SW 307TH ST
Owner/Operator City,State,Zip:	FEDERAL WAY, WA 98023
Owner/Operator Telephone:	253-529-5222
Owner/Operator Telephone Ext:	Not reported
Owner/Operator Fax:	Not reported
Owner/Operator Email:	Not reported
Owner/Operator Indicator:	Operator
Owner/Operator Name:	WESTERN METAL ART AND SIGN
Legal Status:	Private
Date Became Current:	2010-08-01 00:00:00.
Date Ended Current:	Not reported
Owner/Operator Address:	1505 CENTRAL AVE S
Owner/Operator City,State,Zip:	KENT, WA 98032
Owner/Operator Telephone:	425-251-5377
Owner/Operator Telephone Ext:	Not reported
Owner/Operator Fax:	Not reported
Owner/Operator Email:	Not reported
Owner/Operator Indicator:	Owner
Owner/Operator Name:	FAIRBANKS, JOHN
Legal Status:	Private
Date Became Current:	2007-03-01 00:00:00.
Date Ended Current:	Not reported
Owner/Operator Address:	1435 SW 307TH ST
Owner/Operator City,State,Zip:	FEDERAL WAY, WA 98023
Owner/Operator Telephone:	253-529-5222
Owner/Operator Telephone Ext:	Not reported
Owner/Operator Fax:	Not reported
Owner/Operator Email:	Not reported
Owner/Operator Indicator:	Owner
Owner/Operator Name:	TOTEM BUSINESS PARK
Legal Status:	Private
Date Became Current:	Not reported
Date Ended Current:	Not reported
Owner/Operator Address:	PO BOX 602
Owner/Operator City,State,Zip:	KENT, WA 98032
Owner/Operator Telephone:	253-852-5327
Owner/Operator Telephone Ext:	Not reported
Owner/Operator Fax:	Not reported
Owner/Operator Email:	Not reported
Owner/Operator Indicator:	Operator
Owner/Operator Name:	FAIRBANKS, JOHN
Legal Status:	Private
Date Became Current:	Not reported
Date Ended Current:	Not reported
Owner/Operator Address:	1435 SW 307TH ST

Map ID
Direction
Distance
Elevation

MAP FINDINGS

Site

Database(s)

EDR ID Number
EPA ID Number

WESTERN METAL ART & SIGN CENTRAL AVE (Continued)

1000391041

Owner/Operator City,State,Zip: FEDERAL WAY, WA 98023
Owner/Operator Telephone: 253-529-5222
Owner/Operator Telephone Ext: Not reported
Owner/Operator Fax: Not reported
Owner/Operator Email: Not reported

Owner/Operator Indicator: Operator
Owner/Operator Name: KENT AUTO REBUILD
Legal Status: Private
Date Became Current: Not reported
Date Ended Current: Not reported
Owner/Operator Address: 1505 S CENTRAL AVE
Owner/Operator City,State,Zip: KENT, WA 98032
Owner/Operator Telephone: 000-000-0000
Owner/Operator Telephone Ext: Not reported
Owner/Operator Fax: Not reported
Owner/Operator Email: Not reported

Owner/Operator Indicator: Operator
Owner/Operator Name: WESTERN METAL ART AND SIGN
Legal Status: Private
Date Became Current: Not reported
Date Ended Current: Not reported
Owner/Operator Address: 1505 CENTRAL AVE S
Owner/Operator City,State,Zip: KENT, WA 98032
Owner/Operator Telephone: 425-251-5377
Owner/Operator Telephone Ext: Not reported
Owner/Operator Fax: Not reported
Owner/Operator Email: Not reported

Owner/Operator Indicator: Operator
Owner/Operator Name: WESTERN METAL ART AND SIGN
Legal Status: Private
Date Became Current: 2010-08-01 00:00:00.
Date Ended Current: Not reported
Owner/Operator Address: 1505 CENTRAL AVE S
Owner/Operator City,State,Zip: KENT, WA 98032
Owner/Operator Telephone: 425-251-5377
Owner/Operator Telephone Ext: Not reported
Owner/Operator Fax: Not reported
Owner/Operator Email: Not reported

Owner/Operator Indicator: Operator
Owner/Operator Name: WESTERN METAL ART AND SIGN
Legal Status: Private
Date Became Current: Not reported
Date Ended Current: Not reported
Owner/Operator Address: 1505 CENTRAL AVE S
Owner/Operator City,State,Zip: KENT, WA 98032
Owner/Operator Telephone: 425-251-5377
Owner/Operator Telephone Ext: Not reported
Owner/Operator Fax: Not reported
Owner/Operator Email: Not reported

Historic Generators:

Receive Date: 2012-03-08 00:00:00.0
Handler Name: WESTERN METAL ART & SIGN CENTRAL AVE

Map ID
Direction
Distance
Elevation

MAP FINDINGS

Site

Database(s)

EDR ID Number
EPA ID Number

WESTERN METAL ART & SIGN CENTRAL AVE (Continued)

1000391041

Federal Waste Generator Description: Not a generator, verified
State District Owner: WA
Large Quantity Handler of Universal Waste: No
Recognized Trader Importer: No
Recognized Trader Exporter: No
Spent Lead Acid Battery Importer: No
Spent Lead Acid Battery Exporter: No
Current Record: No
Non Storage Recycler Activity: Not reported
Electronic Manifest Broker: Not reported

Receive Date: 2010-06-17 00:00:00.0
Handler Name: WESTERN METAL ART & SIGN CENTRAL AVE
Federal Waste Generator Description: Small Quantity Generator
State District Owner: WA
Large Quantity Handler of Universal Waste: No
Recognized Trader Importer: No
Recognized Trader Exporter: No
Spent Lead Acid Battery Importer: No
Spent Lead Acid Battery Exporter: No
Current Record: No
Non Storage Recycler Activity: Not reported
Electronic Manifest Broker: Not reported

Receive Date: 1990-05-15 00:00:00.0
Handler Name: KENT AUTO REBUILD
Federal Waste Generator Description: Not a generator, verified
State District Owner: WA
Large Quantity Handler of Universal Waste: No
Recognized Trader Importer: No
Recognized Trader Exporter: No
Spent Lead Acid Battery Importer: No
Spent Lead Acid Battery Exporter: No
Current Record: No
Non Storage Recycler Activity: Not reported
Electronic Manifest Broker: Not reported

Receive Date: 2016-08-01 00:00:00.0
Handler Name: WESTERN METAL ART & SIGN CENTRAL AVE
Federal Waste Generator Description: Not a generator, verified
State District Owner: WA
Large Quantity Handler of Universal Waste: No
Recognized Trader Importer: No
Recognized Trader Exporter: No
Spent Lead Acid Battery Importer: No
Spent Lead Acid Battery Exporter: No
Current Record: No
Non Storage Recycler Activity: Not reported
Electronic Manifest Broker: Not reported

Receive Date: 2016-08-02 00:00:00.0
Handler Name: WESTERN METAL ART & SIGN CENTRAL AVE
Federal Waste Generator Description: Not a generator, verified
State District Owner: WA
Large Quantity Handler of Universal Waste: No
Recognized Trader Importer: No
Recognized Trader Exporter: No

Map ID
Direction
Distance
Elevation

MAP FINDINGS

Site

Database(s)

EDR ID Number
EPA ID Number

WESTERN METAL ART & SIGN CENTRAL AVE (Continued)

1000391041

Spent Lead Acid Battery Importer: No
Spent Lead Acid Battery Exporter: No
Current Record: Yes
Non Storage Recycler Activity: Not reported
Electronic Manifest Broker: Not reported

Receive Date: 1990-05-14 00:00:00.0
Handler Name: KENT AUTO REBUILD
Federal Waste Generator Description: Not a generator, verified
State District Owner: WA
Large Quantity Handler of Universal Waste: No
Recognized Trader Importer: No
Recognized Trader Exporter: No
Spent Lead Acid Battery Importer: No
Spent Lead Acid Battery Exporter: No
Current Record: No
Non Storage Recycler Activity: Not reported
Electronic Manifest Broker: Not reported

Receive Date: 2010-06-17 00:00:00.0
Handler Name: WESTERN METAL ART & SIGN CENTRAL AVE
Federal Waste Generator Description: Small Quantity Generator
State District Owner: WA
Large Quantity Handler of Universal Waste: No
Recognized Trader Importer: No
Recognized Trader Exporter: No
Spent Lead Acid Battery Importer: No
Spent Lead Acid Battery Exporter: No
Current Record: No
Non Storage Recycler Activity: Not reported
Electronic Manifest Broker: Not reported

Receive Date: 2011-02-26 00:00:00.0
Handler Name: WESTERN METAL ART & SIGN CENTRAL AVE
Federal Waste Generator Description: Not a generator, verified
State District Owner: WA
Large Quantity Handler of Universal Waste: No
Recognized Trader Importer: No
Recognized Trader Exporter: No
Spent Lead Acid Battery Importer: No
Spent Lead Acid Battery Exporter: No
Current Record: No
Non Storage Recycler Activity: Not reported
Electronic Manifest Broker: Not reported

Receive Date: 2012-03-08 00:00:00.0
Handler Name: WESTERN METAL ART & SIGN CENTRAL AVE
Federal Waste Generator Description: Not a generator, verified
State District Owner: WA
Large Quantity Handler of Universal Waste: No
Recognized Trader Importer: No
Recognized Trader Exporter: No
Spent Lead Acid Battery Importer: No
Spent Lead Acid Battery Exporter: No
Current Record: No
Non Storage Recycler Activity: Not reported
Electronic Manifest Broker: Not reported

Map ID
Direction
Distance
Elevation

MAP FINDINGS

Site

Database(s)

EDR ID Number
EPA ID Number

WESTERN METAL ART & SIGN CENTRAL AVE (Continued)

1000391041

Receive Date: 2013-02-26 00:00:00.0
Handler Name: WESTERN METAL ART & SIGN CENTRAL AVE
Federal Waste Generator Description: Not a generator, verified
State District Owner: WA
Large Quantity Handler of Universal Waste: No
Recognized Trader Importer: No
Recognized Trader Exporter: No
Spent Lead Acid Battery Importer: No
Spent Lead Acid Battery Exporter: No
Current Record: No
Non Storage Recycler Activity: Not reported
Electronic Manifest Broker: Not reported

Receive Date: 2014-02-28 00:00:00.0
Handler Name: WESTERN METAL ART & SIGN CENTRAL AVE
Federal Waste Generator Description: Not a generator, verified
State District Owner: WA
Large Quantity Handler of Universal Waste: No
Recognized Trader Importer: No
Recognized Trader Exporter: No
Spent Lead Acid Battery Importer: No
Spent Lead Acid Battery Exporter: No
Current Record: No
Non Storage Recycler Activity: Not reported
Electronic Manifest Broker: Not reported

Receive Date: 2016-08-01 00:00:00.0
Handler Name: WESTERN METAL ART & SIGN CENTRAL AVE
Federal Waste Generator Description: Large Quantity Generator
State District Owner: WA
Large Quantity Handler of Universal Waste: No
Recognized Trader Importer: No
Recognized Trader Exporter: No
Spent Lead Acid Battery Importer: No
Spent Lead Acid Battery Exporter: No
Current Record: No
Non Storage Recycler Activity: Not reported
Electronic Manifest Broker: Not reported

List of NAICS Codes and Descriptions:

NAICS Code: 332812
NAICS Description: METAL COATING, ENGRAVING (EXCEPT JEWELRY AND SILVERWARE), AND ALLIED SERVICES TO MANUFACTURERS

NAICS Code: 811118
NAICS Description: OTHER AUTOMOTIVE MECHANICAL AND ELECTRICAL REPAIR AND MAINTENANCE

Facility Has Received Notices of Violation:

Found Violation: Yes
Agency Which Determined Violation: State
Violation Short Description: Generators - General
Date Violation was Determined: 2015-01-22 00:00:00.0
Actual Return to Compliance Date: 2016-04-21 00:00:00.0
Return to Compliance Qualifier: Not Resolved
Violation Responsible Agency: State
Scheduled Compliance Date: 2015-09-13 00:00:00.0

Map ID
Direction
Distance
Elevation

MAP FINDINGS

Site

Database(s)

EDR ID Number
EPA ID Number

WESTERN METAL ART & SIGN CENTRAL AVE (Continued)

1000391041

Enforcement Identifier:	001
Date of Enforcement Action:	2015-09-23 00:00:00.0
Enforcement Responsible Agency:	State
Enforcement Docket Number:	12884
Enforcement Attorney:	Not reported
Corrective Action Component:	No
Appeal Initiated Date:	Not reported
Appeal Resolution Date:	Not reported
Disposition Status Date:	Not reported
Disposition Status:	Not reported
Disposition Status Description:	Not reported
Consent/Final Order Sequence Number:	Not reported
Consent/Final Order Respondent Name:	Not reported
Consent/Final Order Lead Agency:	Not reported
Enforcement Type:	Not reported
Enforcement Responsible Person:	WASRD
Enforcement Responsible Sub-Organization:	NW
SEP Sequence Number:	Not reported
SEP Expenditure Amount:	Not reported
SEP Scheduled Completion Date:	Not reported
SEP Actual Date:	Not reported
SEP Defaulted Date:	Not reported
SEP Type:	Not reported
SEP Type Description:	Not reported
Proposed Amount:	10000
Final Monetary Amount:	10000
Paid Amount:	Not reported
Final Count:	1
Final Amount:	10000
Found Violation:	No
Agency Which Determined Violation:	Not reported
Violation Short Description:	Not reported
Date Violation was Determined:	Not reported
Actual Return to Compliance Date:	Not reported
Return to Compliance Qualifier:	Not reported
Violation Responsible Agency:	Not reported
Scheduled Compliance Date:	Not reported
Enforcement Identifier:	Not reported
Date of Enforcement Action:	Not reported
Enforcement Responsible Agency:	Not reported
Enforcement Docket Number:	Not reported
Enforcement Attorney:	Not reported
Corrective Action Component:	Not reported
Appeal Initiated Date:	Not reported
Appeal Resolution Date:	Not reported
Disposition Status Date:	Not reported
Disposition Status:	Not reported
Disposition Status Description:	Not reported
Consent/Final Order Sequence Number:	Not reported
Consent/Final Order Respondent Name:	Not reported
Consent/Final Order Lead Agency:	Not reported
Enforcement Type:	Not reported
Enforcement Responsible Person:	Not reported
Enforcement Responsible Sub-Organization:	Not reported
SEP Sequence Number:	Not reported
SEP Expenditure Amount:	Not reported

Map ID
Direction
Distance
Elevation

MAP FINDINGS

Site

Database(s)

EDR ID Number
EPA ID Number

WESTERN METAL ART & SIGN CENTRAL AVE (Continued)

1000391041

SEP Scheduled Completion Date:	Not reported
SEP Actual Date:	Not reported
SEP Defaulted Date:	Not reported
SEP Type:	Not reported
SEP Type Description:	Not reported
Proposed Amount:	Not reported
Final Monetary Amount:	Not reported
Paid Amount:	Not reported
Final Count:	Not reported
Final Amount:	Not reported
Found Violation:	Yes
Agency Which Determined Violation:	State
Violation Short Description:	Generators - General
Date Violation was Determined:	2015-01-22 00:00:00.0
Actual Return to Compliance Date:	2016-04-21 00:00:00.0
Return to Compliance Qualifier:	Not Resolved
Violation Responsible Agency:	State
Scheduled Compliance Date:	2015-02-27 00:00:00.0
Enforcement Identifier:	001
Date of Enforcement Action:	2015-01-27 00:00:00.0
Enforcement Responsible Agency:	State
Enforcement Docket Number:	Not reported
Enforcement Attorney:	Not reported
Corrective Action Component:	No
Appeal Initiated Date:	Not reported
Appeal Resolution Date:	Not reported
Disposition Status Date:	Not reported
Disposition Status:	Not reported
Disposition Status Description:	Not reported
Consent/Final Order Sequence Number:	Not reported
Consent/Final Order Respondent Name:	Not reported
Consent/Final Order Lead Agency:	Not reported
Enforcement Type:	Not reported
Enforcement Responsible Person:	WASRD
Enforcement Responsible Sub-Organization:	NW
SEP Sequence Number:	Not reported
SEP Expenditure Amount:	Not reported
SEP Scheduled Completion Date:	Not reported
SEP Actual Date:	Not reported
SEP Defaulted Date:	Not reported
SEP Type:	Not reported
SEP Type Description:	Not reported
Proposed Amount:	Not reported
Final Monetary Amount:	Not reported
Paid Amount:	Not reported
Final Count:	Not reported
Final Amount:	Not reported
Found Violation:	Yes
Agency Which Determined Violation:	State
Violation Short Description:	Generators - General
Date Violation was Determined:	2015-01-22 00:00:00.0
Actual Return to Compliance Date:	2016-04-21 00:00:00.0
Return to Compliance Qualifier:	Not Resolved
Violation Responsible Agency:	State
Scheduled Compliance Date:	2015-05-15 00:00:00.0

Map ID
Direction
Distance
Elevation

MAP FINDINGS

Site

Database(s)

EDR ID Number
EPA ID Number

WESTERN METAL ART & SIGN CENTRAL AVE (Continued)

1000391041

Enforcement Identifier:	001
Date of Enforcement Action:	2015-05-27 00:00:00.0
Enforcement Responsible Agency:	State
Enforcement Docket Number:	Not reported
Enforcement Attorney:	Not reported
Corrective Action Component:	No
Appeal Initiated Date:	Not reported
Appeal Resolution Date:	Not reported
Disposition Status Date:	Not reported
Disposition Status:	Not reported
Disposition Status Description:	Not reported
Consent/Final Order Sequence Number:	Not reported
Consent/Final Order Respondent Name:	Not reported
Consent/Final Order Lead Agency:	Not reported
Enforcement Type:	WRITTEN INFORMAL
Enforcement Responsible Person:	WASRD
Enforcement Responsible Sub-Organization:	NW
SEP Sequence Number:	Not reported
SEP Expenditure Amount:	Not reported
SEP Scheduled Completion Date:	Not reported
SEP Actual Date:	Not reported
SEP Defaulted Date:	Not reported
SEP Type:	Not reported
SEP Type Description:	Not reported
Proposed Amount:	Not reported
Final Monetary Amount:	Not reported
Paid Amount:	Not reported
Final Count:	Not reported
Final Amount:	Not reported
Found Violation:	Yes
Agency Which Determined Violation:	State
Violation Short Description:	Generators - General
Date Violation was Determined:	2015-01-22 00:00:00.0
Actual Return to Compliance Date:	2016-04-21 00:00:00.0
Return to Compliance Qualifier:	Not Resolved
Violation Responsible Agency:	State
Scheduled Compliance Date:	2015-09-13 00:00:00.0
Enforcement Identifier:	001
Date of Enforcement Action:	2015-09-23 00:00:00.0
Enforcement Responsible Agency:	State
Enforcement Docket Number:	12884
Enforcement Attorney:	Not reported
Corrective Action Component:	No
Appeal Initiated Date:	Not reported
Appeal Resolution Date:	Not reported
Disposition Status Date:	Not reported
Disposition Status:	Not reported
Disposition Status Description:	Not reported
Consent/Final Order Sequence Number:	Not reported
Consent/Final Order Respondent Name:	Not reported
Consent/Final Order Lead Agency:	Not reported
Enforcement Type:	Not reported
Enforcement Responsible Person:	WASRD
Enforcement Responsible Sub-Organization:	NW
SEP Sequence Number:	Not reported
SEP Expenditure Amount:	Not reported

Map ID
Direction
Distance
Elevation

MAP FINDINGS

Site

Database(s)

EDR ID Number
EPA ID Number

WESTERN METAL ART & SIGN CENTRAL AVE (Continued)

1000391041

SEP Scheduled Completion Date:	Not reported
SEP Actual Date:	Not reported
SEP Defaulted Date:	Not reported
SEP Type:	Not reported
SEP Type Description:	Not reported
Proposed Amount:	10000
Final Monetary Amount:	10000
Paid Amount:	Not reported
Final Count:	1
Final Amount:	10000
Found Violation:	Yes
Agency Which Determined Violation:	State
Violation Short Description:	Generators - General
Date Violation was Determined:	2015-01-22 00:00:00.0
Actual Return to Compliance Date:	2016-04-21 00:00:00.0
Return to Compliance Qualifier:	Not Resolved
Violation Responsible Agency:	State
Scheduled Compliance Date:	2015-05-15 00:00:00.0
Enforcement Identifier:	001
Date of Enforcement Action:	2015-05-27 00:00:00.0
Enforcement Responsible Agency:	State
Enforcement Docket Number:	Not reported
Enforcement Attorney:	Not reported
Corrective Action Component:	No
Appeal Initiated Date:	Not reported
Appeal Resolution Date:	Not reported
Disposition Status Date:	Not reported
Disposition Status:	Not reported
Disposition Status Description:	Not reported
Consent/Final Order Sequence Number:	Not reported
Consent/Final Order Respondent Name:	Not reported
Consent/Final Order Lead Agency:	Not reported
Enforcement Type:	WRITTEN INFORMAL
Enforcement Responsible Person:	WASRD
Enforcement Responsible Sub-Organization:	NW
SEP Sequence Number:	Not reported
SEP Expenditure Amount:	Not reported
SEP Scheduled Completion Date:	Not reported
SEP Actual Date:	Not reported
SEP Defaulted Date:	Not reported
SEP Type:	Not reported
SEP Type Description:	Not reported
Proposed Amount:	Not reported
Final Monetary Amount:	Not reported
Paid Amount:	Not reported
Final Count:	Not reported
Final Amount:	Not reported
Found Violation:	Yes
Agency Which Determined Violation:	State
Violation Short Description:	Generators - General
Date Violation was Determined:	2015-01-22 00:00:00.0
Actual Return to Compliance Date:	2016-04-21 00:00:00.0
Return to Compliance Qualifier:	Not Resolved
Violation Responsible Agency:	State
Scheduled Compliance Date:	2015-05-15 00:00:00.0

Map ID
Direction
Distance
Elevation

MAP FINDINGS

Site

Database(s)

EDR ID Number
EPA ID Number

WESTERN METAL ART & SIGN CENTRAL AVE (Continued)

1000391041

Enforcement Identifier:	001
Date of Enforcement Action:	2015-02-23 00:00:00.0
Enforcement Responsible Agency:	State
Enforcement Docket Number:	Not reported
Enforcement Attorney:	Not reported
Corrective Action Component:	No
Appeal Initiated Date:	Not reported
Appeal Resolution Date:	Not reported
Disposition Status Date:	Not reported
Disposition Status:	Not reported
Disposition Status Description:	Not reported
Consent/Final Order Sequence Number:	Not reported
Consent/Final Order Respondent Name:	Not reported
Consent/Final Order Lead Agency:	Not reported
Enforcement Type:	WRITTEN INFORMAL
Enforcement Responsible Person:	WASRD
Enforcement Responsible Sub-Organization:	NW
SEP Sequence Number:	Not reported
SEP Expenditure Amount:	Not reported
SEP Scheduled Completion Date:	Not reported
SEP Actual Date:	Not reported
SEP Defaulted Date:	Not reported
SEP Type:	Not reported
SEP Type Description:	Not reported
Proposed Amount:	Not reported
Final Monetary Amount:	Not reported
Paid Amount:	Not reported
Final Count:	Not reported
Final Amount:	Not reported
Found Violation:	Yes
Agency Which Determined Violation:	State
Violation Short Description:	Generators - Manifest
Date Violation was Determined:	2015-08-11 00:00:00.0
Actual Return to Compliance Date:	2016-04-21 00:00:00.0
Return to Compliance Qualifier:	Not Resolved
Violation Responsible Agency:	State
Scheduled Compliance Date:	2015-09-13 00:00:00.0
Enforcement Identifier:	001
Date of Enforcement Action:	2015-09-23 00:00:00.0
Enforcement Responsible Agency:	State
Enforcement Docket Number:	12884
Enforcement Attorney:	Not reported
Corrective Action Component:	No
Appeal Initiated Date:	Not reported
Appeal Resolution Date:	Not reported
Disposition Status Date:	Not reported
Disposition Status:	Not reported
Disposition Status Description:	Not reported
Consent/Final Order Sequence Number:	Not reported
Consent/Final Order Respondent Name:	Not reported
Consent/Final Order Lead Agency:	Not reported
Enforcement Type:	Not reported
Enforcement Responsible Person:	WASRD
Enforcement Responsible Sub-Organization:	NW
SEP Sequence Number:	Not reported
SEP Expenditure Amount:	Not reported

Map ID
Direction
Distance
Elevation

MAP FINDINGS

Site

Database(s)

EDR ID Number
EPA ID Number

WESTERN METAL ART & SIGN CENTRAL AVE (Continued)

1000391041

SEP Scheduled Completion Date:	Not reported
SEP Actual Date:	Not reported
SEP Defaulted Date:	Not reported
SEP Type:	Not reported
SEP Type Description:	Not reported
Proposed Amount:	10000
Final Monetary Amount:	10000
Paid Amount:	Not reported
Final Count:	1
Final Amount:	10000
Found Violation:	Yes
Agency Which Determined Violation:	State
Violation Short Description:	Generators - General
Date Violation was Determined:	2015-01-22 00:00:00.0
Actual Return to Compliance Date:	2016-04-21 00:00:00.0
Return to Compliance Qualifier:	Not Resolved
Violation Responsible Agency:	State
Scheduled Compliance Date:	2015-09-13 00:00:00.0
Enforcement Identifier:	001
Date of Enforcement Action:	2015-08-11 00:00:00.0
Enforcement Responsible Agency:	State
Enforcement Docket Number:	12787
Enforcement Attorney:	Not reported
Corrective Action Component:	No
Appeal Initiated Date:	Not reported
Appeal Resolution Date:	Not reported
Disposition Status Date:	Not reported
Disposition Status:	Not reported
Disposition Status Description:	Not reported
Consent/Final Order Sequence Number:	Not reported
Consent/Final Order Respondent Name:	Not reported
Consent/Final Order Lead Agency:	Not reported
Enforcement Type:	FINAL 3008(A) COMPLIANCE ORDER
Enforcement Responsible Person:	WASRD
Enforcement Responsible Sub-Organization:	NW
SEP Sequence Number:	Not reported
SEP Expenditure Amount:	Not reported
SEP Scheduled Completion Date:	Not reported
SEP Actual Date:	Not reported
SEP Defaulted Date:	Not reported
SEP Type:	Not reported
SEP Type Description:	Not reported
Proposed Amount:	Not reported
Final Monetary Amount:	Not reported
Paid Amount:	Not reported
Final Count:	Not reported
Final Amount:	Not reported
Found Violation:	Yes
Agency Which Determined Violation:	State
Violation Short Description:	Generators - Manifest
Date Violation was Determined:	2015-08-11 00:00:00.0
Actual Return to Compliance Date:	2016-04-21 00:00:00.0
Return to Compliance Qualifier:	Not Resolved
Violation Responsible Agency:	State
Scheduled Compliance Date:	2015-09-13 00:00:00.0

Map ID
Direction
Distance
Elevation

MAP FINDINGS

Site

Database(s)

EDR ID Number
EPA ID Number

WESTERN METAL ART & SIGN CENTRAL AVE (Continued)

1000391041

Enforcement Identifier:	001
Date of Enforcement Action:	2015-08-11 00:00:00.0
Enforcement Responsible Agency:	State
Enforcement Docket Number:	12787
Enforcement Attorney:	Not reported
Corrective Action Component:	No
Appeal Initiated Date:	Not reported
Appeal Resolution Date:	Not reported
Disposition Status Date:	Not reported
Disposition Status:	Not reported
Disposition Status Description:	Not reported
Consent/Final Order Sequence Number:	Not reported
Consent/Final Order Respondent Name:	Not reported
Consent/Final Order Lead Agency:	Not reported
Enforcement Type:	FINAL 3008(A) COMPLIANCE ORDER
Enforcement Responsible Person:	WASRD
Enforcement Responsible Sub-Organization:	NW
SEP Sequence Number:	Not reported
SEP Expenditure Amount:	Not reported
SEP Scheduled Completion Date:	Not reported
SEP Actual Date:	Not reported
SEP Defaulted Date:	Not reported
SEP Type:	Not reported
SEP Type Description:	Not reported
Proposed Amount:	Not reported
Final Monetary Amount:	Not reported
Paid Amount:	Not reported
Final Count:	Not reported
Final Amount:	Not reported
Found Violation:	Yes
Agency Which Determined Violation:	State
Violation Short Description:	Generators - Records/Reporting
Date Violation was Determined:	2015-08-11 00:00:00.0
Actual Return to Compliance Date:	2016-04-21 00:00:00.0
Return to Compliance Qualifier:	Not Resolved
Violation Responsible Agency:	State
Scheduled Compliance Date:	2015-09-13 00:00:00.0
Enforcement Identifier:	001
Date of Enforcement Action:	2015-09-23 00:00:00.0
Enforcement Responsible Agency:	State
Enforcement Docket Number:	12884
Enforcement Attorney:	Not reported
Corrective Action Component:	No
Appeal Initiated Date:	Not reported
Appeal Resolution Date:	Not reported
Disposition Status Date:	Not reported
Disposition Status:	Not reported
Disposition Status Description:	Not reported
Consent/Final Order Sequence Number:	Not reported
Consent/Final Order Respondent Name:	Not reported
Consent/Final Order Lead Agency:	Not reported
Enforcement Type:	Not reported
Enforcement Responsible Person:	WASRD
Enforcement Responsible Sub-Organization:	NW
SEP Sequence Number:	Not reported
SEP Expenditure Amount:	Not reported

Map ID
Direction
Distance
Elevation

MAP FINDINGS

Site

Database(s)

EDR ID Number
EPA ID Number

WESTERN METAL ART & SIGN CENTRAL AVE (Continued)

1000391041

SEP Scheduled Completion Date:	Not reported
SEP Actual Date:	Not reported
SEP Defaulted Date:	Not reported
SEP Type:	Not reported
SEP Type Description:	Not reported
Proposed Amount:	10000
Final Monetary Amount:	10000
Paid Amount:	Not reported
Final Count:	1
Final Amount:	10000
Found Violation:	Yes
Agency Which Determined Violation:	State
Violation Short Description:	Generators - General
Date Violation was Determined:	2015-01-22 00:00:00.0
Actual Return to Compliance Date:	2016-04-21 00:00:00.0
Return to Compliance Qualifier:	Not Resolved
Violation Responsible Agency:	State
Scheduled Compliance Date:	2015-05-15 00:00:00.0
Enforcement Identifier:	001
Date of Enforcement Action:	2015-02-23 00:00:00.0
Enforcement Responsible Agency:	State
Enforcement Docket Number:	Not reported
Enforcement Attorney:	Not reported
Corrective Action Component:	No
Appeal Initiated Date:	Not reported
Appeal Resolution Date:	Not reported
Disposition Status Date:	Not reported
Disposition Status:	Not reported
Disposition Status Description:	Not reported
Consent/Final Order Sequence Number:	Not reported
Consent/Final Order Respondent Name:	Not reported
Consent/Final Order Lead Agency:	Not reported
Enforcement Type:	WRITTEN INFORMAL
Enforcement Responsible Person:	WASRD
Enforcement Responsible Sub-Organization:	NW
SEP Sequence Number:	Not reported
SEP Expenditure Amount:	Not reported
SEP Scheduled Completion Date:	Not reported
SEP Actual Date:	Not reported
SEP Defaulted Date:	Not reported
SEP Type:	Not reported
SEP Type Description:	Not reported
Proposed Amount:	Not reported
Final Monetary Amount:	Not reported
Paid Amount:	Not reported
Final Count:	Not reported
Final Amount:	Not reported
Found Violation:	Yes
Agency Which Determined Violation:	State
Violation Short Description:	Generators - Records/Reporting
Date Violation was Determined:	2015-08-11 00:00:00.0
Actual Return to Compliance Date:	2016-04-21 00:00:00.0
Return to Compliance Qualifier:	Not Resolved
Violation Responsible Agency:	State
Scheduled Compliance Date:	2015-09-13 00:00:00.0

Map ID
Direction
Distance
Elevation

MAP FINDINGS

Site

Database(s)

EDR ID Number
EPA ID Number

WESTERN METAL ART & SIGN CENTRAL AVE (Continued)

1000391041

Enforcement Identifier:	001
Date of Enforcement Action:	2015-08-11 00:00:00.0
Enforcement Responsible Agency:	State
Enforcement Docket Number:	12787
Enforcement Attorney:	Not reported
Corrective Action Component:	No
Appeal Initiated Date:	Not reported
Appeal Resolution Date:	Not reported
Disposition Status Date:	Not reported
Disposition Status:	Not reported
Disposition Status Description:	Not reported
Consent/Final Order Sequence Number:	Not reported
Consent/Final Order Respondent Name:	Not reported
Consent/Final Order Lead Agency:	Not reported
Enforcement Type:	FINAL 3008(A) COMPLIANCE ORDER
Enforcement Responsible Person:	WASRD
Enforcement Responsible Sub-Organization:	NW
SEP Sequence Number:	Not reported
SEP Expenditure Amount:	Not reported
SEP Scheduled Completion Date:	Not reported
SEP Actual Date:	Not reported
SEP Defaulted Date:	Not reported
SEP Type:	Not reported
SEP Type Description:	Not reported
Proposed Amount:	Not reported
Final Monetary Amount:	Not reported
Paid Amount:	Not reported
Final Count:	Not reported
Final Amount:	Not reported
Found Violation:	No
Agency Which Determined Violation:	Not reported
Violation Short Description:	Not reported
Date Violation was Determined:	Not reported
Actual Return to Compliance Date:	Not reported
Return to Compliance Qualifier:	Not reported
Violation Responsible Agency:	Not reported
Scheduled Compliance Date:	Not reported
Enforcement Identifier:	Not reported
Date of Enforcement Action:	Not reported
Enforcement Responsible Agency:	Not reported
Enforcement Docket Number:	Not reported
Enforcement Attorney:	Not reported
Corrective Action Component:	Not reported
Appeal Initiated Date:	Not reported
Appeal Resolution Date:	Not reported
Disposition Status Date:	Not reported
Disposition Status:	Not reported
Disposition Status Description:	Not reported
Consent/Final Order Sequence Number:	Not reported
Consent/Final Order Respondent Name:	Not reported
Consent/Final Order Lead Agency:	Not reported
Enforcement Type:	Not reported
Enforcement Responsible Person:	Not reported
Enforcement Responsible Sub-Organization:	Not reported
SEP Sequence Number:	Not reported
SEP Expenditure Amount:	Not reported

Map ID
Direction
Distance
Elevation

MAP FINDINGS

Site

Database(s)

EDR ID Number
EPA ID Number

WESTERN METAL ART & SIGN CENTRAL AVE (Continued)

1000391041

SEP Scheduled Completion Date: Not reported
SEP Actual Date: Not reported
SEP Defaulted Date: Not reported
SEP Type: Not reported
SEP Type Description: Not reported
Proposed Amount: Not reported
Final Monetary Amount: Not reported
Paid Amount: Not reported
Final Count: Not reported
Final Amount: Not reported

Found Violation: No
Agency Which Determined Violation: Not reported
Violation Short Description: Not reported
Date Violation was Determined: Not reported
Actual Return to Compliance Date: Not reported
Return to Compliance Qualifier: Not reported
Violation Responsible Agency: Not reported
Scheduled Compliance Date: Not reported
Enforcement Identifier: Not reported
Date of Enforcement Action: Not reported
Enforcement Responsible Agency: Not reported
Enforcement Docket Number: Not reported
Enforcement Attorney: Not reported
Corrective Action Component: Not reported
Appeal Initiated Date: Not reported
Appeal Resolution Date: Not reported
Disposition Status Date: Not reported
Disposition Status: Not reported
Disposition Status Description: Not reported
Consent/Final Order Sequence Number: Not reported
Consent/Final Order Respondent Name: Not reported
Consent/Final Order Lead Agency: Not reported
Enforcement Type: Not reported
Enforcement Responsible Person: Not reported
Enforcement Responsible Sub-Organization: Not reported
SEP Sequence Number: Not reported
SEP Expenditure Amount: Not reported
SEP Scheduled Completion Date: Not reported
SEP Actual Date: Not reported
SEP Defaulted Date: Not reported
SEP Type: Not reported
SEP Type Description: Not reported
Proposed Amount: Not reported
Final Monetary Amount: Not reported
Paid Amount: Not reported
Final Count: Not reported
Final Amount: Not reported

Found Violation: Yes
Agency Which Determined Violation: State
Violation Short Description: Generators - General
Date Violation was Determined: 2015-01-22 00:00:00.0
Actual Return to Compliance Date: 2016-04-21 00:00:00.0
Return to Compliance Qualifier: Not Resolved
Violation Responsible Agency: State
Scheduled Compliance Date: 2015-09-13 00:00:00.0

Map ID
Direction
Distance
Elevation

MAP FINDINGS

Site

Database(s)

EDR ID Number
EPA ID Number

WESTERN METAL ART & SIGN CENTRAL AVE (Continued)

1000391041

Enforcement Identifier:	001
Date of Enforcement Action:	2015-08-11 00:00:00.0
Enforcement Responsible Agency:	State
Enforcement Docket Number:	12787
Enforcement Attorney:	Not reported
Corrective Action Component:	No
Appeal Initiated Date:	Not reported
Appeal Resolution Date:	Not reported
Disposition Status Date:	Not reported
Disposition Status:	Not reported
Disposition Status Description:	Not reported
Consent/Final Order Sequence Number:	Not reported
Consent/Final Order Respondent Name:	Not reported
Consent/Final Order Lead Agency:	Not reported
Enforcement Type:	FINAL 3008(A) COMPLIANCE ORDER
Enforcement Responsible Person:	WASRD
Enforcement Responsible Sub-Organization:	NW
SEP Sequence Number:	Not reported
SEP Expenditure Amount:	Not reported
SEP Scheduled Completion Date:	Not reported
SEP Actual Date:	Not reported
SEP Defaulted Date:	Not reported
SEP Type:	Not reported
SEP Type Description:	Not reported
Proposed Amount:	Not reported
Final Monetary Amount:	Not reported
Paid Amount:	Not reported
Final Count:	Not reported
Final Amount:	Not reported
Found Violation:	Yes
Agency Which Determined Violation:	State
Violation Short Description:	Generators - General
Date Violation was Determined:	2015-01-22 00:00:00.0
Actual Return to Compliance Date:	2016-04-21 00:00:00.0
Return to Compliance Qualifier:	Not Resolved
Violation Responsible Agency:	State
Scheduled Compliance Date:	2015-02-27 00:00:00.0
Enforcement Identifier:	001
Date of Enforcement Action:	2015-01-27 00:00:00.0
Enforcement Responsible Agency:	State
Enforcement Docket Number:	Not reported
Enforcement Attorney:	Not reported
Corrective Action Component:	No
Appeal Initiated Date:	Not reported
Appeal Resolution Date:	Not reported
Disposition Status Date:	Not reported
Disposition Status:	Not reported
Disposition Status Description:	Not reported
Consent/Final Order Sequence Number:	Not reported
Consent/Final Order Respondent Name:	Not reported
Consent/Final Order Lead Agency:	Not reported
Enforcement Type:	Not reported
Enforcement Responsible Person:	WASRD
Enforcement Responsible Sub-Organization:	NW
SEP Sequence Number:	Not reported
SEP Expenditure Amount:	Not reported

Map ID
Direction
Distance
Elevation

MAP FINDINGS

Site

Database(s)

EDR ID Number
EPA ID Number

WESTERN METAL ART & SIGN CENTRAL AVE (Continued)

1000391041

SEP Scheduled Completion Date:	Not reported
SEP Actual Date:	Not reported
SEP Defaulted Date:	Not reported
SEP Type:	Not reported
SEP Type Description:	Not reported
Proposed Amount:	Not reported
Final Monetary Amount:	Not reported
Paid Amount:	Not reported
Final Count:	Not reported
Final Amount:	Not reported

Evaluation Action Summary:

Evaluation Date:	2015-01-22 00:00:00.0
Evaluation Responsible Agency:	State
Found Violation:	Yes
Evaluation Type Description:	COMPLIANCE EVALUATION INSPECTION ON-SITE
Evaluation Responsible Person Identifier:	WASRD
Evaluation Responsible Sub-Organization:	NW
Actual Return to Compliance Date:	2016-04-21 00:00:00.0
Scheduled Compliance Date:	2015-09-13 00:00:00.0
Date of Request:	Not reported
Date Response Received:	Not reported
Request Agency:	Not reported
Former Citation:	Not reported

Evaluation Date:	2015-08-11 00:00:00.0
Evaluation Responsible Agency:	State
Found Violation:	No
Evaluation Type Description:	SIGNIFICANT NON-COMPLIER
Evaluation Responsible Person Identifier:	WASRD
Evaluation Responsible Sub-Organization:	NW
Actual Return to Compliance Date:	Not reported
Scheduled Compliance Date:	Not reported
Date of Request:	Not reported
Date Response Received:	Not reported
Request Agency:	Not reported
Former Citation:	Not reported

Evaluation Date:	2015-08-11 00:00:00.0
Evaluation Responsible Agency:	State
Found Violation:	Yes
Evaluation Type Description:	NON-FINANCIAL RECORD REVIEW
Evaluation Responsible Person Identifier:	WASRD
Evaluation Responsible Sub-Organization:	NW
Actual Return to Compliance Date:	2016-04-21 00:00:00.0
Scheduled Compliance Date:	2015-02-27 00:00:00.0
Date of Request:	Not reported
Date Response Received:	Not reported
Request Agency:	Not reported
Former Citation:	Not reported

Evaluation Date:	2015-08-11 00:00:00.0
Evaluation Responsible Agency:	State
Found Violation:	Yes
Evaluation Type Description:	NON-FINANCIAL RECORD REVIEW
Evaluation Responsible Person Identifier:	WASRD
Evaluation Responsible Sub-Organization:	NW

Map ID
Direction
Distance
Elevation

MAP FINDINGS

Site

Database(s)

EDR ID Number
EPA ID Number

WESTERN METAL ART & SIGN CENTRAL AVE (Continued)

1000391041

Actual Return to Compliance Date: 2016-04-21 00:00:00.0
Scheduled Compliance Date: 2015-05-15 00:00:00.0
Date of Request: Not reported
Date Response Received: Not reported
Request Agency: Not reported
Former Citation: Not reported

Evaluation Date: 2015-08-11 00:00:00.0
Evaluation Responsible Agency: State
Found Violation: Yes
Evaluation Type Description: NON-FINANCIAL RECORD REVIEW
Evaluation Responsible Person Identifier: WASRD
Evaluation Responsible Sub-Organization: NW
Actual Return to Compliance Date: 2016-04-21 00:00:00.0
Scheduled Compliance Date: 2015-09-13 00:00:00.0
Date of Request: Not reported
Date Response Received: Not reported
Request Agency: Not reported
Former Citation: Not reported

Evaluation Date: 2015-01-22 00:00:00.0
Evaluation Responsible Agency: State
Found Violation: Yes
Evaluation Type Description: COMPLIANCE EVALUATION INSPECTION ON-SITE
Evaluation Responsible Person Identifier: WASRD
Evaluation Responsible Sub-Organization: NW
Actual Return to Compliance Date: 2016-04-21 00:00:00.0
Scheduled Compliance Date: 2015-05-15 00:00:00.0
Date of Request: Not reported
Date Response Received: Not reported
Request Agency: Not reported
Former Citation: Not reported

Evaluation Date: 2015-08-11 00:00:00.0
Evaluation Responsible Agency: State
Found Violation: Yes
Evaluation Type Description: NON-FINANCIAL RECORD REVIEW
Evaluation Responsible Person Identifier: WASRD
Evaluation Responsible Sub-Organization: NW
Actual Return to Compliance Date: 2016-04-21 00:00:00.0
Scheduled Compliance Date: 2015-05-15 00:00:00.0
Date of Request: Not reported
Date Response Received: Not reported
Request Agency: Not reported
Former Citation: Not reported

Evaluation Date: 2015-08-11 00:00:00.0
Evaluation Responsible Agency: State
Found Violation: Yes
Evaluation Type Description: NON-FINANCIAL RECORD REVIEW
Evaluation Responsible Person Identifier: WASRD
Evaluation Responsible Sub-Organization: NW
Actual Return to Compliance Date: 2016-04-21 00:00:00.0
Scheduled Compliance Date: 2015-09-13 00:00:00.0
Date of Request: Not reported
Date Response Received: Not reported
Request Agency: Not reported

Map ID
Direction
Distance
Elevation

MAP FINDINGS

Site

Database(s)

EDR ID Number
EPA ID Number

WESTERN METAL ART & SIGN CENTRAL AVE (Continued)

1000391041

Former Citation:	Not reported
Evaluation Date:	2015-08-11 00:00:00.0
Evaluation Responsible Agency:	State
Found Violation:	Yes
Evaluation Type Description:	NON-FINANCIAL RECORD REVIEW
Evaluation Responsible Person Identifier:	WASRD
Evaluation Responsible Sub-Organization:	NW
Actual Return to Compliance Date:	2016-04-21 00:00:00.0
Scheduled Compliance Date:	2015-09-13 00:00:00.0
Date of Request:	Not reported
Date Response Received:	Not reported
Request Agency:	Not reported
Former Citation:	Not reported
Evaluation Date:	2015-08-11 00:00:00.0
Evaluation Responsible Agency:	State
Found Violation:	Yes
Evaluation Type Description:	NON-FINANCIAL RECORD REVIEW
Evaluation Responsible Person Identifier:	WASRD
Evaluation Responsible Sub-Organization:	NW
Actual Return to Compliance Date:	2016-04-21 00:00:00.0
Scheduled Compliance Date:	2015-09-13 00:00:00.0
Date of Request:	Not reported
Date Response Received:	Not reported
Request Agency:	Not reported
Former Citation:	Not reported
Evaluation Date:	2015-08-11 00:00:00.0
Evaluation Responsible Agency:	State
Found Violation:	Yes
Evaluation Type Description:	NON-FINANCIAL RECORD REVIEW
Evaluation Responsible Person Identifier:	WASRD
Evaluation Responsible Sub-Organization:	NW
Actual Return to Compliance Date:	2016-04-21 00:00:00.0
Scheduled Compliance Date:	2015-09-13 00:00:00.0
Date of Request:	Not reported
Date Response Received:	Not reported
Request Agency:	Not reported
Former Citation:	Not reported
Evaluation Date:	2015-01-22 00:00:00.0
Evaluation Responsible Agency:	State
Found Violation:	Yes
Evaluation Type Description:	COMPLIANCE EVALUATION INSPECTION ON-SITE
Evaluation Responsible Person Identifier:	WASRD
Evaluation Responsible Sub-Organization:	NW
Actual Return to Compliance Date:	2016-04-21 00:00:00.0
Scheduled Compliance Date:	2015-05-15 00:00:00.0
Date of Request:	Not reported
Date Response Received:	Not reported
Request Agency:	Not reported
Former Citation:	Not reported
Evaluation Date:	2015-08-11 00:00:00.0
Evaluation Responsible Agency:	State
Found Violation:	Yes

Map ID
Direction
Distance
Elevation

MAP FINDINGS

Site

Database(s)

EDR ID Number
EPA ID Number

WESTERN METAL ART & SIGN CENTRAL AVE (Continued)

1000391041

Evaluation Type Description:	NON-FINANCIAL RECORD REVIEW
Evaluation Responsible Person Identifier:	WASRD
Evaluation Responsible Sub-Organization:	NW
Actual Return to Compliance Date:	2016-04-21 00:00:00.0
Scheduled Compliance Date:	2015-09-13 00:00:00.0
Date of Request:	Not reported
Date Response Received:	Not reported
Request Agency:	Not reported
Former Citation:	Not reported
Evaluation Date:	2011-06-07 00:00:00.0
Evaluation Responsible Agency:	State
Found Violation:	No
Evaluation Type Description:	COMPLIANCE EVALUATION INSPECTION ON-SITE
Evaluation Responsible Person Identifier:	WASRD
Evaluation Responsible Sub-Organization:	NW
Actual Return to Compliance Date:	Not reported
Scheduled Compliance Date:	Not reported
Date of Request:	Not reported
Date Response Received:	Not reported
Request Agency:	Not reported
Former Citation:	Not reported
Evaluation Date:	2016-04-21 00:00:00.0
Evaluation Responsible Agency:	State
Found Violation:	No
Evaluation Type Description:	NOT A SIGNIFICANT NON-COMPLIER
Evaluation Responsible Person Identifier:	WADLD
Evaluation Responsible Sub-Organization:	NW
Actual Return to Compliance Date:	Not reported
Scheduled Compliance Date:	Not reported
Date of Request:	Not reported
Date Response Received:	Not reported
Request Agency:	Not reported
Former Citation:	Not reported
Evaluation Date:	2015-01-22 00:00:00.0
Evaluation Responsible Agency:	State
Found Violation:	Yes
Evaluation Type Description:	COMPLIANCE EVALUATION INSPECTION ON-SITE
Evaluation Responsible Person Identifier:	WASRD
Evaluation Responsible Sub-Organization:	NW
Actual Return to Compliance Date:	2016-04-21 00:00:00.0
Scheduled Compliance Date:	2015-09-13 00:00:00.0
Date of Request:	Not reported
Date Response Received:	Not reported
Request Agency:	Not reported
Former Citation:	Not reported
Evaluation Date:	2015-01-22 00:00:00.0
Evaluation Responsible Agency:	State
Found Violation:	Yes
Evaluation Type Description:	COMPLIANCE EVALUATION INSPECTION ON-SITE
Evaluation Responsible Person Identifier:	WASRD
Evaluation Responsible Sub-Organization:	NW
Actual Return to Compliance Date:	2016-04-21 00:00:00.0
Scheduled Compliance Date:	2015-02-27 00:00:00.0

Map ID
Direction
Distance
Elevation

MAP FINDINGS

Site

Database(s)

EDR ID Number
EPA ID Number

WESTERN METAL ART & SIGN CENTRAL AVE (Continued)

1000391041

Date of Request: Not reported
Date Response Received: Not reported
Request Agency: Not reported
Former Citation: Not reported

FINDS:

Registry ID: 110005322383

Click Here:

Environmental Interest/Information System:

Washington Facility / Site Identification System (WA-FSIS) provides a means to query and display data maintained by the Washington Department of Ecology. This system contains key information for each facility/site that is currently, or has been, of interest to the Air Quality, Dam Safety, Hazardous Waste, Toxics Cleanup, and Water Quality Programs.

RCRAInfo is a national information system that supports the Resource Conservation and Recovery Act (RCRA) program through the tracking of events and activities related to facilities that generate, transport, and treat, store, or dispose of hazardous waste. RCRAInfo allows RCRA program staff to track the notification, permit, compliance, and corrective action activities required under RCRA.

Registry ID: 110070736264

Click Here:

Environmental Interest/Information System:

HAZARDOUS WASTE BIENNIAL REPORTER

[Click this hyperlink](#) while viewing on your computer to access additional FINDS: detail in the EDR Site Report.

ECHO:

Envid: 1000391041
Registry ID: 110005322383
DFR URL: <http://echo.epa.gov/detailed-facility-report?fid=110005322383>
Name: WESTERN METAL ART & SIGN CENTRAL AVE
Address: 1505 S CENTRAL AVE
City,State,Zip: KENT, WA 98032

WA MANIFEST:

Name: WESTERN METAL ART & SIGN CENTRAL AVE
Address: 1505 S CENTRAL AVE
City,State,Zip: KENT, WA 98032
Facility Address 2: Not reported
Facility ID: 33365953
EPA ID: WAD053994315
NAICS: 332812
State Waste Code Desc: WT02
Federal Waste Code Desc: D006,D007,D008,D009,F006,D002,D001,D005,D035,U155,D010,U134,F005
Form Comm: CLEAN UP BY PROPERTY OWNER AFTER TENANT ABANDON PROPERTY.
Data Year: 2016
Permit by Rule: False
Mailing Address 2: Not reported
Treatment by Generator: False
Mixed Radioactive Waste: False

Map ID
Direction
Distance
Elevation

MAP FINDINGS

Site

Database(s)

EDR ID Number
EPA ID Number

WESTERN METAL ART & SIGN CENTRAL AVE (Continued)

1000391041

Importer of Hazardous Waste:	False
Immediate Recycler:	False
Treatment/Storage/Disposal/Recycling Facility:	False
Generator of Dangerous Fuel Waste:	False
Generator Marketing to Burner:	False
Other Marketers (i.e., blender, distributor, etc.):	False
Utility Boiler Burner:	False
Industry Boiler Burner:	False
Industrial Furnace:	False
Smelter Defferal:	False
Universal Waste:	Not reported
Off-Specification:	Not reported
LN Address 2:	Not reported
Tax Reg #:	601098726
Business Type:	Metal Etcher
Mail Name:	Western Metal Art & Sign
Mailing Address:	1505 Central Ave S
Mailing City,State,Zip:	Kent, WA 98032
Legal Organization Name:	Not reported
Legal Organization Type:	Private
Legal Contact:	John Fairbanks
Legal Address:	1435 SW 307th St
Legal Address 2:	Not reported
Legal City,State,Zip:	Federal Way, WA 98023
Legal Phone Number:	(253)529-5222
Legal Effective Date:	03/01/2007
Land Organization Name:	Totem Business Park
Land Organization Type:	Private
Land Contact:	Not reported
Land Address:	PO Box 602
Land City,State,Zip:	Kent, WA 98032
Land Phone Number:	(253)852-5327
Operator Organization Name:	Western Metal Art and Sign
Operator Organization Type:	Private
Operator:	Not reported
Operator Address:	1505 Central Ave S
Operator Address 2:	Not reported
Operator City,State,Zip:	Kent, WA 98032
Operator Phone Number:	(425)251-5377
Operator Effective Date:	08/01/2010
Site Contact:	John Fairbanks
Site Contact Address:	1505 Central Ave S
Contact City,State,Zip:	Kent, WA 98032
Site Contact Phone Number:	(425)251-5377
Site Contact Email:	john@wmasign.com
Gen Status Code:	LQG
Monthly Generation:	False
Batch Generation:	False
One Time Generation:	True
Transport Own Waste:	False
Tranports Other Waste:	False
Recycler Onsite:	False
Transfer Facility:	False
Other Exemption:	Not reported
UW Battery Gen:	False
Used Oil Transporter:	False
Used Oil Transfer Facility:	False

Map ID
Direction
Distance
Elevation

MAP FINDINGS

Site

Database(s)

EDR ID Number
EPA ID Number

WESTERN METAL ART & SIGN CENTRAL AVE (Continued)

1000391041

Used Oil Processor:	False
Used Oil Refiner:	False
Used Oil Fuel Marketer Directs Shipments:	False
Used Oil Fuel Marketer Meets Specs:	False
Site Contact Address 2:	Not reported
SIC Code:	Not reported
CRK Number:	Not reported
Active:	Not reported
CAS Number:	Not reported
Chemical Name:	Not reported
EHS:	Not reported
EHS CAS Number:	Not reported
EHS Name:	Not reported

Waste Stream Generated:

Waste Managed Off Site:	Y
State Only Waste Code 1:	Not reported
State Only Waste Code 2:	Not reported
Report Managed On Site:	0
KG Managed On Site:	0
Generator Treatment Code:	Not reported
Permit By Rule Code:	Not reported
WCDE Residence Code:	Not reported
WCDH Origin Code:	2
WCDE On Site Code:	Not reported
WCDB Code:	W604
Description:	WASTE PAINT RELATED MATERIALS
CORb Sequence Number:	156925
Sequence Number:	3403713
Mixed Radioactive Flag:	False
Designation Code:	D
Reported Quantity:	10
Quantity Unit:	LB
Kilograms Quantity:	4.53600007
Density Number:	0
Density Quantity:	Not reported

Waste Managed Off Site:	Y
State Only Waste Code 1:	Not reported
State Only Waste Code 2:	Not reported
Report Managed On Site:	0
KG Managed On Site:	0
Generator Treatment Code:	Not reported
Permit By Rule Code:	Not reported
WCDE Residence Code:	Not reported
WCDH Origin Code:	2
WCDE On Site Code:	Not reported
WCDB Code:	W001
Description:	WASTE HYDROCHLORIC ACID SOLUTION
CORb Sequence Number:	156925
Sequence Number:	3403715
Mixed Radioactive Flag:	False
Designation Code:	D
Reported Quantity:	145
Quantity Unit:	GAL
Kilograms Quantity:	548.538489
Density Number:	8.33999999
Density Quantity:	PPG

Map ID
Direction
Distance
Elevation

MAP FINDINGS

Site

Database(s)

EDR ID Number
EPA ID Number

WESTERN METAL ART & SIGN CENTRAL AVE (Continued)

1000391041

Waste Managed Off Site:	Y
State Only Waste Code 1:	Not reported
State Only Waste Code 2:	Not reported
Report Managed On Site:	0
KG Managed On Site:	0
Generator Treatment Code:	Not reported
Permit By Rule Code:	Not reported
WCDE Residence Code:	Not reported
WCDH Origin Code:	2
WCDE On Site Code:	Not reported
WCDB Code:	W001
Description:	CHROMIUM
CORb Sequence Number:	156925
Sequence Number:	3403720
Mixed Radioactive Flag:	False
Designation Code:	D
Reported Quantity:	6.98000000
Quantity Unit:	ST
Kilograms Quantity:	6332.25610
Density Number:	0
Density Quantity:	Not reported
Waste Managed Off Site:	Y
State Only Waste Code 1:	Not reported
State Only Waste Code 2:	Not reported
Report Managed On Site:	0
KG Managed On Site:	0
Generator Treatment Code:	Not reported
Permit By Rule Code:	Not reported
WCDE Residence Code:	Not reported
WCDH Origin Code:	2
WCDE On Site Code:	Not reported
WCDB Code:	W001
Description:	FERRIC CHLORIDE
CORb Sequence Number:	156925
Sequence Number:	3403716
Mixed Radioactive Flag:	False
Designation Code:	D
Reported Quantity:	2090
Quantity Unit:	GAL
Kilograms Quantity:	7906.52029
Density Number:	8.33999999
Density Quantity:	PPG
Waste Managed Off Site:	Y
State Only Waste Code 1:	WT02
State Only Waste Code 2:	Not reported
Report Managed On Site:	0
KG Managed On Site:	0
Generator Treatment Code:	Not reported
Permit By Rule Code:	Not reported
WCDE Residence Code:	Not reported
WCDH Origin Code:	2
WCDE On Site Code:	Not reported
WCDB Code:	W001
Description:	WA STATE ONLY-TOXIC
CORb Sequence Number:	156925

Map ID
Direction
Distance
Elevation

MAP FINDINGS

Site

Database(s)

EDR ID Number
EPA ID Number

WESTERN METAL ART & SIGN CENTRAL AVE (Continued)

1000391041

Sequence Number:	3403719
Mixed Radioactive Flag:	False
Designation Code:	D
Reported Quantity:	1000
Quantity Unit:	LB
Kilograms Quantity:	453.600007
Density Number:	0
Density Quantity:	Not reported
Waste Managed Off Site:	Y
State Only Waste Code 1:	Not reported
State Only Waste Code 2:	Not reported
Report Managed On Site:	0
KG Managed On Site:	0
Generator Treatment Code:	Not reported
Permit By Rule Code:	Not reported
WCDE Residence Code:	Not reported
WCDH Origin Code:	2
WCDE On Site Code:	Not reported
WCDB Code:	W001
Description:	OXACIC ACID
CORb Sequence Number:	156925
Sequence Number:	3403705
Mixed Radioactive Flag:	False
Designation Code:	D
Reported Quantity:	100
Quantity Unit:	LB
Kilograms Quantity:	45.3600007
Density Number:	0
Density Quantity:	Not reported
Waste Managed Off Site:	Y
State Only Waste Code 1:	Not reported
State Only Waste Code 2:	Not reported
Report Managed On Site:	0
KG Managed On Site:	0
Generator Treatment Code:	Not reported
Permit By Rule Code:	Not reported
WCDE Residence Code:	Not reported
WCDH Origin Code:	2
WCDE On Site Code:	Not reported
WCDB Code:	W001
Description:	WASTE AEROSOLS
CORb Sequence Number:	156925
Sequence Number:	3403712
Mixed Radioactive Flag:	False
Designation Code:	D
Reported Quantity:	15
Quantity Unit:	LB
Kilograms Quantity:	6.80400011
Density Number:	0
Density Quantity:	Not reported
Waste Managed Off Site:	Y
State Only Waste Code 1:	Not reported
State Only Waste Code 2:	Not reported
Report Managed On Site:	0

Map ID
Direction
Distance
Elevation

MAP FINDINGS

Site

Database(s)

EDR ID Number
EPA ID Number

WESTERN METAL ART & SIGN CENTRAL AVE (Continued)

1000391041

KG Managed On Site:	0
Generator Treatment Code:	Not reported
Permit By Rule Code:	Not reported
WCDE Residence Code:	Not reported
WCDH Origin Code:	2
WCDE On Site Code:	Not reported
WCDB Code:	W001
Description:	NITRIC ACID
CORb Sequence Number:	156925
Sequence Number:	3403708
Mixed Radioactive Flag:	False
Designation Code:	D
Reported Quantity:	10
Quantity Unit:	LB
Kilograms Quantity:	4.53600007
Density Number:	0
Density Quantity:	Not reported
Waste Managed Off Site:	Y
State Only Waste Code 1:	WT02
State Only Waste Code 2:	Not reported
Report Managed On Site:	0
KG Managed On Site:	0
Generator Treatment Code:	Not reported
Permit By Rule Code:	Not reported
WCDE Residence Code:	Not reported
WCDH Origin Code:	2
WCDE On Site Code:	Not reported
WCDB Code:	W001
Description:	ETHYLENEDIAMINE, DIMETHYL DIPRORYL TRIAMINE
CORb Sequence Number:	156925
Sequence Number:	3403710
Mixed Radioactive Flag:	False
Designation Code:	D
Reported Quantity:	125
Quantity Unit:	LB
Kilograms Quantity:	56.7000009
Density Number:	0
Density Quantity:	Not reported
Waste Managed Off Site:	Y
State Only Waste Code 1:	Not reported
State Only Waste Code 2:	Not reported
Report Managed On Site:	0
KG Managed On Site:	0
Generator Treatment Code:	Not reported
Permit By Rule Code:	Not reported
WCDE Residence Code:	Not reported
WCDH Origin Code:	2
WCDE On Site Code:	Not reported
WCDB Code:	W001
Description:	HYDROFLOURIC ACID
CORb Sequence Number:	156925
Sequence Number:	3403707
Mixed Radioactive Flag:	False
Designation Code:	D
Reported Quantity:	15

Map ID
Direction
Distance
Elevation

MAP FINDINGS

Site

Database(s)

EDR ID Number
EPA ID Number

WESTERN METAL ART & SIGN CENTRAL AVE (Continued)

1000391041

Quantity Unit: LB
Kilograms Quantity: 6.80400011
Density Number: 0
Density Quantity: Not reported

Waste Managed Off Site: Y
State Only Waste Code 1: Not reported
State Only Waste Code 2: Not reported
Report Managed On Site: 0
KG Managed On Site: 0
Generator Treatment Code: Not reported
Permit By Rule Code: Not reported
WCDE Residence Code: Not reported
WCDH Origin Code: 2
WCDE On Site Code: Not reported
WCDB Code: W001
Description: SODIUM HYDROXIDE
CORb Sequence Number: 156925
Sequence Number: 3403709
Mixed Radioactive Flag: False
Designation Code: D
Reported Quantity: 10
Quantity Unit: LB
Kilograms Quantity: 4.53600007
Density Number: 0
Density Quantity: Not reported

Shipments Send:
CORB Waste Sequence Number: 156925
Waste Sequence Number: 3403710
Sequence Number: 1978703
Shipment Date: 2016-01-19 00:00:00
Manifest Document ID: 009102532FLE
Reported Quantity: 125
Unit of Measure: LB
Kilograms Quantity: 56.7000009
Receiving EPAID: WAD991281767

Waste Sequence Number: 3403720
Sequence Number: 1978712
Shipment Date: 2016-02-04 00:00:00
Manifest Document ID: 008281432FLE
Reported Quantity: 6.98000000
Unit of Measure: ST
Kilograms Quantity: 6332.25610
Receiving EPAID: ORD089452353

Waste Sequence Number: 3403715
Sequence Number: 1978708
Shipment Date: 2016-01-19 00:00:00
Manifest Document ID: 009102534
Reported Quantity: 145
Unit of Measure: GAL
Kilograms Quantity: 548.538489
Receiving EPAID: IDD073114654

Waste Sequence Number: 3403704

Map ID
Direction
Distance
Elevation

MAP FINDINGS

Site

Database(s)

EDR ID Number
EPA ID Number

WESTERN METAL ART & SIGN CENTRAL AVE (Continued)

1000391041

Sequence Number: 1978697
Shipment Date: 2016-01-19 00:00:00
Manifest Document ID: 009102530FLE
Reported Quantity: 55
Unit of Measure: GAL
Kilograms Quantity: 208.066323
Receiving EPAID: UTD981552177

Waste Sequence Number: 3403714
Sequence Number: 1978707
Shipment Date: 2016-01-19 00:00:00
Manifest Document ID: 009102533FLE
Reported Quantity: 500
Unit of Measure: LB
Kilograms Quantity: 226.800003
Receiving EPAID: WAD981769110

Waste Sequence Number: 3403708
Sequence Number: 1978701
Shipment Date: 2016-01-19 00:00:00
Manifest Document ID: 009102532FLE
Reported Quantity: 10
Unit of Measure: LB
Kilograms Quantity: 4.53600007
Receiving EPAID: WAD991281767

Waste Sequence Number: 3403709
Sequence Number: 1978702
Shipment Date: 2016-01-19 00:00:00
Manifest Document ID: 009102532FLE
Reported Quantity: 10
Unit of Measure: LB
Kilograms Quantity: 4.53600007
Receiving EPAID: WAD991281767

Waste Sequence Number: 3403706
Sequence Number: 1978699
Shipment Date: 2016-01-19 00:00:00
Manifest Document ID: 003102532FLE
Reported Quantity: 100
Unit of Measure: LB
Kilograms Quantity: 45.3600007
Receiving EPAID: WAD991281767

Waste Sequence Number: 3403705
Sequence Number: 1978698
Shipment Date: 2016-01-16 00:00:00
Manifest Document ID: 009102532FLE
Reported Quantity: 100
Unit of Measure: LB
Kilograms Quantity: 45.3600007
Receiving EPAID: WAD991281767

Waste Sequence Number: 3403719
Sequence Number: 1978711
Shipment Date: 2016-01-19 00:00:00
Manifest Document ID: 009102534FLE

Map ID
Direction
Distance
Elevation

MAP FINDINGS

Site

Database(s)

EDR ID Number
EPA ID Number

WESTERN METAL ART & SIGN CENTRAL AVE (Continued)

1000391041

Reported Quantity: 1000
Unit of Measure: LB
Kilograms Quantity: 453.600007
Receiving EPAID: IDD073114654

Waste Sequence Number: 3403707
Sequence Number: 1978700
Shipment Date: 2016-01-19 00:00:00
Manifest Document ID: 009102532FLE
Reported Quantity: 15
Unit of Measure: LB
Kilograms Quantity: 6.80400011
Receiving EPAID: WAD991281767

Waste Stream Off Site Mgmt:
Waste CORB Sequence Number: 156925
Waste Sequence Number: 3403714
Sequence Number: 899264
Received EPAID: WAD981769110
Managed Quantity: 500
Kilogram Quantity: 226.800003
Recycled Percentage: 0
Waste Management System Code: H141

Waste Sequence Number: 3403704
Sequence Number: 899254
Received EPAID: UTD981552177
Managed Quantity: 55
Kilogram Quantity: 208.066323
Recycled Percentage: 0
Waste Management System Code: H040

Waste Sequence Number: 3403706
Sequence Number: 899256
Received EPAID: WAD991281767
Managed Quantity: 100
Kilogram Quantity: 45.3600007
Recycled Percentage: 0
Waste Management System Code: H141

Waste Sequence Number: 3403705
Sequence Number: 899255
Received EPAID: WAD991281767
Managed Quantity: 100
Kilogram Quantity: 45.3600007
Recycled Percentage: 0
Waste Management System Code: H141

Waste Sequence Number: 3403712
Sequence Number: 899262
Received EPAID: WAD981769110
Managed Quantity: 15
Kilogram Quantity: 6.80400011
Recycled Percentage: 0
Waste Management System Code: H141

Waste Sequence Number: 3403715

Map ID
Direction
Distance
Elevation

MAP FINDINGS

Site

Database(s)

EDR ID Number
EPA ID Number

WESTERN METAL ART & SIGN CENTRAL AVE (Continued)

1000391041

Sequence Number: 899266
Received EPAID: IDD073114654
Managed Quantity: 145
Kilogram Quantity: 548.538489
Recycled Percentage: 0
Waste Management System Code: H132

Waste Sequence Number: 3403713
Sequence Number: 899263
Received EPAID: WAD981769110
Managed Quantity: 10
Kilogram Quantity: 4.53600007
Recycled Percentage: 0
Waste Management System Code: H141

Waste Sequence Number: 3403720
Sequence Number: 899272
Received EPAID: ORD089452353
Managed Quantity: 6.98000000
Kilogram Quantity: 6332.25610
Recycled Percentage: 0
Waste Management System Code: H132

Waste Sequence Number: 3403707
Sequence Number: 899257
Received EPAID: WAD991281767
Managed Quantity: 15
Kilogram Quantity: 6.80400011
Recycled Percentage: 0
Waste Management System Code: H141

Waste Sequence Number: 3403709
Sequence Number: 899259
Received EPAID: WAD991281767
Managed Quantity: 10
Kilogram Quantity: 4.53600007
Recycled Percentage: 0
Waste Management System Code: H141

Waste Sequence Number: 3403711
Sequence Number: 899261
Received EPAID: WAD991281767
Managed Quantity: 5
Kilogram Quantity: 2.26800003
Recycled Percentage: 0
Waste Management System Code: H141

Waste Stream Comments:

CORB Waste Sequence Number: 156925
Comments: WASTE REMOVED FROM SITE BY PROPERTY OWNER AFTER BUSINESS WAS ABANDONED.

Waste Sequence Number: 3403708
Sequence Number: 1

Comments: WASTE REMOVED FROM SITE BY PROPERTY OWNER AFTER BUSINESS WAS ABANDONED.

Waste Sequence Number: 3403709

Map ID
Direction
Distance
Elevation

MAP FINDINGS

Site

Database(s)

EDR ID Number
EPA ID Number

WESTERN METAL ART & SIGN CENTRAL AVE (Continued)

1000391041

Sequence Number:	1
Comments:	WASTE REMOVED FROM SITE BY PROPERTY OWNER AFTER BUSINESS WAS ABANDONED.
Waste Sequence Number:	3403710
Sequence Number:	1
Comments:	WASTE REMOVED FROM SITE BY PROPERTY OWNER AFTER BUSINESS WAS ABANDONED.
Waste Sequence Number:	3403711
Sequence Number:	1
Comments:	WASTE REMOVED FROM SITE BY PROPERTY OWNER AFTER BUSINESS WAS ABANDONED.
Waste Sequence Number:	3403712
Sequence Number:	1
Comments:	WASTE REMOVED FROM SITE BY PROPERTY OWNER AFTER BUSINESS WAS ABANDONED.
Waste Sequence Number:	3403713
Sequence Number:	1
Comments:	WASTE REMOVED FROM SITE BY PROPERTY OWNER AFTER BUSINESS WAS ABANDONED.
Waste Sequence Number:	3403714
Sequence Number:	1
Comments:	WASTE REMOVED FROM SITE BY PROPERTY OWNER AFTER BUSINESS WAS ABANDONED.
Waste Sequence Number:	3403715
Sequence Number:	1
Comments:	WASTE REMOVED FROM SITE BY PROPERTY OWNER AFTER BUSINESS WAS ABANDONED.
Waste Sequence Number:	3403716
Sequence Number:	1
Comments:	WASTE REMOVED FROM SITE BY PROPERTY OWNER AFTER BUSINESS WAS ABANDONED.
Waste Sequence Number:	3403719
Sequence Number:	1
Comments:	WASTE REMOVED FROM SITE BY PROPERTY OWNER AFTER BUSINESS WAS ABANDONED.
Waste Sequence Number:	3403720
Sequence Number:	1
Waste Stream EPA Code:	
CORB Waste Sequence Number:	156925
Waste Sequence Number:	3403708
Sequence Number:	7844224
WCDA Code:	D002
Waste Sequence Number:	3403710
Sequence Number:	7844234
WCDA Code:	D001

Map ID
Direction
Distance
Elevation

MAP FINDINGS

Site

Database(s)

EDR ID Number
EPA ID Number

WESTERN METAL ART & SIGN CENTRAL AVE (Continued)

1000391041

Waste Sequence Number: 3403707
Sequence Number: 7844218
WCDA Code: D002

Waste Sequence Number: 3403707
Sequence Number: 7844219
WCDA Code: U134

Waste Sequence Number: 3403709
Sequence Number: 7844359
WCDA Code: D002

Waste Sequence Number: 3403711
Sequence Number: 7844250
WCDA Code: D001

Waste Sequence Number: 3403714
Sequence Number: 7844268
WCDA Code: D001

Waste Sequence Number: 3403714
Sequence Number: 7844269
WCDA Code: D035

Waste Sequence Number: 3403714
Sequence Number: 7844270
WCDA Code: U155

Waste Sequence Number: 3403713
Sequence Number: 7844255
WCDA Code: D001

Waste Sequence Number: 3403715
Sequence Number: 7844278
WCDA Code: D002

Waste Stream Source Code:
CORB Waste Sequence Number: 156925
Waste Sequence Number: 3403704
Sequence Number: 1
WCDD Code: G44

Waste Sequence Number: 3403705
Sequence Number: 1
WCDD Code: G44

Waste Sequence Number: 3403706
Sequence Number: 1
WCDD Code: G44

Waste Sequence Number: 3403707
Sequence Number: 1
WCDD Code: G44

Waste Sequence Number: 3403708
Sequence Number: 1
WCDD Code: G44

Map ID
Direction
Distance
Elevation

MAP FINDINGS

Site

Database(s)

EDR ID Number
EPA ID Number

WESTERN METAL ART & SIGN CENTRAL AVE (Continued)

1000391041

Waste Sequence Number: 3403709
Sequence Number: 1
WCDD Code: G44

Waste Sequence Number: 3403710
Sequence Number: 1
WCDD Code: G44

Waste Sequence Number: 3403711
Sequence Number: 1
WCDD Code: G44

Waste Sequence Number: 3403712
Sequence Number: 1
WCDD Code: G44

Waste Sequence Number: 3403713
Sequence Number: 1
WCDD Code: G44

Waste Sequence Number: 3403714
Sequence Number: 1
WCDD Code: G44

Name: WESTERN METAL ART & SIGN CENTRAL AVE
Address: 1505 S CENTRAL AVE
City,State,Zip: KENT, WA 98032
Facility Address 2: Not reported
Facility ID: 33365953
EPA ID: WAD053994315
NAICS: 332812
State Waste Code Desc: Not reported
Federal Waste Code Desc: Not reported
Form Comm: Not reported
Data Year: 2013
Permit by Rule: False
Mailing Address 2: Not reported
Treatment by Generator: False
Mixed Radioactive Waste: False
Importer of Hazardous Waste: False
Immediate Recycler: False
Treatment/Storage/Disposal/Recycling Facility: False
Generator of Dangerous Fuel Waste: False
Generator Marketing to Burner: False
Other Marketers (i.e., blender, distributor, etc.): False
Utility Boiler Burner: False
Industry Boiler Burner: False
Industrial Furnace: False
Smelter Defferal: False
Universal Waste: Not reported
Off-Specification: Not reported
LN Address 2: Not reported
Tax Reg #: 601098726
Business Type: Metal Etcher
Mail Name: Western Metal Art & Sign
Mailing Address: 1505 Central Ave S

Map ID
Direction
Distance
Elevation

MAP FINDINGS

Site

Database(s)

EDR ID Number
EPA ID Number

WESTERN METAL ART & SIGN CENTRAL AVE (Continued)

1000391041

Mailing City,State,Zip:	Kent, WA 98032
Legal Organization Name:	Not reported
Legal Organization Type:	Private
Legal Contact:	John Fairbanks
Legal Address:	1435 SW 307th St
Legal Address 2:	Not reported
Legal City,State,Zip:	Federal Way, WA 98023
Legal Phone Number:	(253)529-5222
Legal Effective Date:	03/01/2007
Land Organization Name:	Totem Business Park
Land Organization Type:	Private
Land Contact:	Not reported
Land Address:	PO Box 602
Land City,State,Zip:	Kent, WA 98032
Land Phone Number:	(253)852-5327
Operator Organization Name:	Western Metal Art and Sign
Operator Organization Type:	Private
Operator:	Not reported
Operator Address:	1505 Central Ave S
Operator Address 2:	Not reported
Operator City,State,Zip:	Kent, WA 98032
Operator Phone Number:	(425)251-5377
Operator Effective Date:	08/01/2010
Site Contact:	John Fairbanks
Site Contact Address:	1505 Central Ave S
Contact City,State,Zip:	Kent, WA 98032
Site Contact Phone Number:	(425)251-5377
Site Contact Email:	john@wmasign.com
Gen Status Code:	XQG
Monthly Generation:	False
Batch Generation:	False
One Time Generation:	False
Transport Own Waste:	False
Transports Other Waste:	False
Recycler Onsite:	False
Transfer Facility:	False
Other Exemption:	Not reported
UW Battery Gen:	False
Used Oil Transporter:	False
Used Oil Transfer Facility:	False
Used Oil Processor:	False
Used Oil Refiner:	False
Used Oil Fuel Marketer Directs Shipments:	False
Used Oil Fuel Marketer Meets Specs:	False
Site Contact Address 2:	Not reported
SIC Code:	Not reported
CRK Number:	Not reported
Active:	Not reported
CAS Number:	Not reported
Chemical Name:	Not reported
EHS:	Not reported
EHS CAS Number:	Not reported
EHS Name:	Not reported
Name:	WESTERN METAL ART & SIGN CENTRAL AVE
Address:	1505 S CENTRAL AVE
City,State,Zip:	KENT, WA 98032

Map ID
Direction
Distance
Elevation

MAP FINDINGS

Site

Database(s)

EDR ID Number
EPA ID Number

WESTERN METAL ART & SIGN CENTRAL AVE (Continued)

1000391041

Facility Address 2:	Not reported
Facility ID:	33365953
EPA ID:	WAD053994315
NAICS:	332812
State Waste Code Desc:	Not reported
Federal Waste Code Desc:	Not reported
Form Comm:	Not reported
Data Year:	2012
Permit by Rule:	False
Mailing Address 2:	Not reported
Treatment by Generator:	False
Mixed Radioactive Waste:	False
Importer of Hazardous Waste:	False
Immediate Recycler:	False
Treatment/Storage/Disposal/Recycling Facility:	False
Generator of Dangerous Fuel Waste:	False
Generator Marketing to Burner:	False
Other Marketers (i.e., blender, distributor, etc.):	False
Utility Boiler Burner:	False
Industry Boiler Burner:	False
Industrial Furnace:	False
Smelter Defferal:	False
Universal Waste:	Not reported
Off-Specification:	Not reported
LN Address 2:	Not reported
Tax Reg #:	601098726
Business Type:	Metal Etcher
Mail Name:	Western Metal Art & Sign
Mailing Address:	1505 Central Ave S
Mailing City,State,Zip:	Kent, WA 98032
Legal Organization Name:	Not reported
Legal Organization Type:	Private
Legal Contact:	John Fairbanks
Legal Address:	1435 SW 307th St
Legal Address 2:	Not reported
Legal City,State,Zip:	Federal Way, WA 98023
Legal Phone Number:	(253)529-5222
Legal Effective Date:	03/01/2007
Land Organization Name:	Totem Business Park
Land Organization Type:	Private
Land Contact:	Not reported
Land Address:	PO Box 602
Land City,State,Zip:	Kent, WA 98032
Land Phone Number:	(253)852-5327
Operator Organization Name:	Western Metal Art and Sign
Operator Organization Type:	Private
Operator:	Not reported
Operator Address:	1505 Central Ave S
Operator Address 2:	Not reported
Operator City,State,Zip:	Kent, WA 98032
Operator Phone Number:	(425)251-5377
Operator Effective Date:	08/01/2010
Site Contact:	John Fairbanks
Site Contact Address:	1505 Central Ave S
Contact City,State,Zip:	Kent, WA 98032
Site Contact Phone Number:	(425)251-5377
Site Contact Email:	john@wmasign.com

Map ID
Direction
Distance
Elevation

MAP FINDINGS

Site

Database(s)

EDR ID Number
EPA ID Number

WESTERN METAL ART & SIGN CENTRAL AVE (Continued)

1000391041

Gen Status Code:	XQG
Monthly Generation:	False
Batch Generation:	False
One Time Generation:	False
Transport Own Waste:	False
Tranports Other Waste:	False
Recycler Onsite:	False
Transfer Facility:	False
Other Exemption:	Not reported
UW Battery Gen:	False
Used Oil Transporter:	False
Used Oil Transfer Facility:	False
Used Oil Processor:	False
Used Oil Refiner:	False
Used Oil Fuel Marketer Directs Shipments:	False
Used Oil Fuel Marketer Meets Specs:	False
Site Contact Address 2:	Not reported
SIC Code:	Not reported
CRK Number:	Not reported
Active:	Not reported
CAS Number:	Not reported
Chemical Name:	Not reported
EHS:	Not reported
EHS CAS Number:	Not reported
EHS Name:	Not reported
Name:	WESTERN METAL ART & SIGN CENTRAL AVE
Address:	1505 S CENTRAL AVE
City,State,Zip:	KENT, WA 98032
Facility Address 2:	Not reported
Facility ID:	33365953
EPA ID:	WAD053994315
NAICS:	332812
State Waste Code Desc:	Not reported
Federal Waste Code Desc:	Not reported
Form Comm:	Not reported
Data Year:	2011
Permit by Rule:	False
Mailing Address 2:	Not reported
Treatment by Generator:	False
Mixed Radioactive Waste:	False
Importer of Hazardous Waste:	False
Immediate Recycler:	False
Treatment/Storage/Disposal/Recycling Facility:	False
Generator of Dangerous Fuel Waste:	False
Generator Marketing to Burner:	False
Other Marketers (i.e., blender, distributor, etc.):	False
Utility Boiler Burner:	False
Industry Boiler Burner:	False
Industrial Furnace:	False
Smelter Defferal:	False
Universal Waste:	Not reported
Off-Specification:	Not reported
LN Address 2:	Not reported
Tax Reg #:	601098726
Business Type:	Metal Etcher
Mail Name:	Western Metal Art & Sign

Map ID
Direction
Distance
Elevation

MAP FINDINGS

Site

Database(s)

EDR ID Number
EPA ID Number

WESTERN METAL ART & SIGN CENTRAL AVE (Continued)

1000391041

Mailing Address: 1505 Central Ave S
Mailing City,State,Zip: Kent, WA 98032
Legal Organization Name: Not reported
Legal Organization Type: Private
Legal Contact: John Fairbanks
Legal Address: 1435 SW 307th St
Legal Address 2: Not reported
Legal City,State,Zip: Federal Way, WA 98023
Legal Phone Number: (253)529-5222
Legal Effective Date: 03/01/2007
Land Organization Name: Totem Business Park
Land Organization Type: Private
Land Contact: Not reported
Land Address: PO Box 602
Land City,State,Zip: Kent, WA 98032
Land Phone Number: (253)852-5327
Operator Organization Name: Western Metal Art and Sign
Operator Organization Type: Private
Operator: Not reported
Operator Address: 1505 Central Ave S
Operator Address 2: Not reported
Operator City,State,Zip: Kent, WA 98032
Operator Phone Number: (425)251-5377
Operator Effective Date: 08/01/2010
Site Contact: John Fairbanks
Site Contact Address: 1505 Central Ave S
Contact City,State,Zip: Kent, WA 98032
Site Contact Phone Number: (425)251-5377
Site Contact Email: john@wmasign.com
Gen Status Code: XQG
Monthly Generation: False
Batch Generation: False
One Time Generation: False
Transport Own Waste: False
Tranports Other Waste: False
Recycler Onsite: False
Transfer Facility: False
Other Exemption: Not reported
UW Battery Gen: False
Used Oil Transporter: False
Used Oil Transfer Facility: False
Used Oil Processor: False
Used Oil Refiner: False
Used Oil Fuel Marketer Directs Shipments: False
Used Oil Fuel Marketer Meets Specs: False
Site Contact Address 2: Not reported
SIC Code: Not reported
CRK Number: Not reported
Active: Not reported
CAS Number: Not reported
Chemical Name: Not reported
EHS: Not reported
EHS CAS Number: Not reported
EHS Name: Not reported

Name: WESTERN METAL ART & SIGN CENTRAL AVE
Address: 1505 S CENTRAL AVE

Map ID
Direction
Distance
Elevation

MAP FINDINGS

Site

Database(s)

EDR ID Number
EPA ID Number

WESTERN METAL ART & SIGN CENTRAL AVE (Continued)

1000391041

City,State,Zip:	KENT, WA 98032
Facility Address 2:	Not reported
Facility ID:	33365953
EPA ID:	WAD053994315
NAICS:	332812
State Waste Code Desc:	Not reported
Federal Waste Code Desc:	Not reported
Form Comm:	Not reported
Data Year:	2010
Permit by Rule:	False
Mailing Address 2:	Not reported
Treatment by Generator:	False
Mixed Radioactive Waste:	False
Importer of Hazardous Waste:	False
Immediate Recycler:	False
Treatment/Storage/Disposal/Recycling Facility:	False
Generator of Dangerous Fuel Waste:	False
Generator Marketing to Burner:	False
Other Marketers (i.e., blender, distributor, etc.):	False
Utility Boiler Burner:	False
Industry Boiler Burner:	False
Industrial Furnace:	False
Smelter Defferal:	False
Universal Waste:	Not reported
Off-Specification:	Not reported
LN Address 2:	Not reported
Tax Reg #:	601098726
Business Type:	Metal Etcher
Mail Name:	Western Metal Art & Sign
Mailing Address:	1505 Central Ave S
Mailing City,State,Zip:	Kent, WA 98032
Legal Organization Name:	Not reported
Legal Organization Type:	Private
Legal Contact:	John Fairbanks
Legal Address:	1435 SW 307th St
Legal Address 2:	Not reported
Legal City,State,Zip:	Federal Way, WA 98023
Legal Phone Number:	(253)529-5222
Legal Effective Date:	03/01/2007
Land Organization Name:	Totem Business Park
Land Organization Type:	Private
Land Contact:	Not reported
Land Address:	PO Box 602
Land City,State,Zip:	Kent, WA 98032
Land Phone Number:	(253)852-5327
Operator Organization Name:	Western Metal Art and Sign
Operator Organization Type:	Private
Operator:	Not reported
Operator Address:	1505 Central Ave S
Operator Address 2:	Not reported
Operator City,State,Zip:	Kent, WA 98032
Operator Phone Number:	(425)251-5377
Operator Effective Date:	08/01/2010
Site Contact:	John Fairbanks
Site Contact Address:	1505 Central Ave S
Contact City,State,Zip:	Kent, WA 98032
Site Contact Phone Number:	(425)251-5377

Map ID
Direction
Distance
Elevation

MAP FINDINGS

Site

Database(s)

EDR ID Number
EPA ID Number

WESTERN METAL ART & SIGN CENTRAL AVE (Continued)

1000391041

Site Contact Email:	john@wmasign.com
Gen Status Code:	XQG
Monthly Generation:	False
Batch Generation:	False
One Time Generation:	False
Transport Own Waste:	False
Tranports Other Waste:	False
Recycler Onsite:	False
Transfer Facility:	False
Other Exemption:	Not reported
UW Battery Gen:	False
Used Oil Transporter:	False
Used Oil Transfer Facility:	False
Used Oil Processor:	False
Used Oil Refiner:	False
Used Oil Fuel Marketer Directs Shipments:	False
Used Oil Fuel Marketer Meets Specs:	False
Site Contact Address 2:	Not reported
SIC Code:	Not reported
CRK Number:	Not reported
Active:	Not reported
CAS Number:	Not reported
Chemical Name:	Not reported
EHS:	Not reported
EHS CAS Number:	Not reported
EHS Name:	Not reported

P60
ESE
1/4-1/2
0.284 mi.
1501 ft.

TOTEM INDUSTRIAL PARK
1509 CENTRAL AVE S
KENT, WA 98032
Site 5 of 14 in cluster P

WA ALLSITES **S121304804**
N/A

Relative:
Lower
Actual:
37 ft.

ALLSITES:	
Name:	TOTEM INDUSTRIAL PARK
Facility Id:	62259471
Interaction:	54969
Interaction 1:	I
Interaction 2:	UST
Ecology Program:	TOXICS
Program Data:	UST
Facility Alt.:	Not reported
Program ID:	101460
Date Interaction:	1991-12-05 00:00:00
Date Interaction 3:	Underground Storage Tank
Latitude:	47.366215947999997
Longitude:	-122.231698331

Map ID
Direction
Distance
Elevation

MAP FINDINGS

Site

Database(s)

EDR ID Number
EPA ID Number

P61
ESE
1/4-1/2
0.284 mi.
1502 ft.
KENT FIREFIGHTING FOAM SPILL
1513 CENTRAL AVE S
KENT, WA
Site 6 of 14 in cluster P

WA AQUEOUS FOAM **S125150481**
N/A

Relative:
Lower

AQUEOUS FOAM:

Actual:
37 ft.

Name: KENT FIREFIGHTING FOAM SPILL
Address: 1513 CENTRAL AVE S
City,State,Zip: KENT, WA
Incident ID: 90090
Incident Date: 08/02/2016
Source: Commercial/Industrial Facility
Medium: Catch Basin - Wet
Material: Firefighting Foam
Spill Quantity: 10000
Units: Gals
Latitude: 47.365927
Longitude: -122.231922

Name: KENT FIREFIGHTING FOAM SPILL
Address: 1513 CENTRAL AVE S
City,State,Zip: KENT, WA
Incident ID: 90090
Incident Date: 08/02/2016
Source: Commercial/Industrial Facility
Medium: Industrial Property
Material: Firefighting Foam
Spill Quantity: 300000
Units: Gals
Latitude: 47.365927
Longitude: -122.231922

N62
ENE
1/4-1/2
0.285 mi.
1507 ft.
JOSEPH SIMON & SONS KENT
1025 S CENTRAL AVE
KENT, WA 98032
Site 3 of 6 in cluster N

WA VCP **S124436153**
N/A

Relative:
Higher

VCP:

Actual:
43 ft.

Name: JOSEPH SIMON & SONS KENT
Address: 1025 S CENTRAL AVE
City,State,Zip: KENT, WA 98032
edr_fstat: WA
edr_fzip: 98032
edr_fcnty: KING
edr_zip: Not reported
Facility ID: 83334411
VCP Status: Not reported
VCP: NFA
Ecology Status: Not reported
NFA Type: Not reported
Date NFA: 2009-03-02
Rank: Not reported
Cleanup Siteid: 2344
Contaminant Name: Base/Neutral/Acid Organics
Soil: Remediated

Name: JOSEPH SIMON & SONS KENT
Address: 1025 S CENTRAL AVE

Map ID
Direction
Distance
Elevation

MAP FINDINGS

Site

Database(s)

EDR ID Number
EPA ID Number

JOSEPH SIMON & SONS KENT (Continued)

S124436153

City,State,Zip: KENT, WA 98032
edr_fstat: WA
edr_fzip: 98032
edr_fcnty: KING
edr_zip: Not reported
Facility ID: 83334411
VCP Status: Not reported
VCP: NFA
Ecology Status: Not reported
NFA Type: Not reported
Date NFA: 2009-03-02
Rank: Not reported
Cleanup Siteid: 2344
Contaminant Name: Metals Priority Pollutants
Soil: Remediated

Name: JOSEPH SIMON & SONS KENT
Address: 1025 S CENTRAL AVE
City,State,Zip: KENT, WA 98032
edr_fstat: WA
edr_fzip: 98032
edr_fcnty: KING
edr_zip: Not reported
Facility ID: 83334411
VCP Status: Not reported
VCP: NFA
Ecology Status: Not reported
NFA Type: Not reported
Date NFA: 2009-03-02
Rank: Not reported
Cleanup Siteid: 2344
Contaminant Name: Petroleum Products-Unspecified
Soil: Remediated

Name: JOSEPH SIMON & SONS KENT
Address: 1025 S CENTRAL AVE
City,State,Zip: KENT, WA 98032
edr_fstat: WA
edr_fzip: 98032
edr_fcnty: KING
edr_zip: Not reported
Facility ID: 83334411
VCP Status: Not reported
VCP: NFA
Ecology Status: Not reported
NFA Type: Not reported
Date NFA: 2009-03-02
Rank: Not reported
Cleanup Siteid: 2344
Contaminant Name: Polycyclic Aromatic Hydrocarbons
Soil: Remediated

Map ID
Direction
Distance
Elevation

MAP FINDINGS

Site

Database(s)

EDR ID Number
EPA ID Number

N63
ENE
1/4-1/2
0.285 mi.
1507 ft.
Site 4 of 6 in cluster N

WA HSL
WA CSCSL
WA ALLSITES
WA CSCSL NFA
WA DRYCLEANERS
WA MANIFEST
S104320354
N/A

Relative:
Higher

Actual:
43 ft.

HSL:
Name: DRIVEWAY 1025 S CENTRAL AVE
Address: Not reported
City,State,Zip: KENT, WA
edr_fstat: WA
edr_fzip: Not reported
edr_fcnty: KING
edr_zip: Not reported
Facility Type: Hazardous Sites List
Facility Status: Awaiting Cleanup
FSID Number: 4907326
Rank: 3
Region: NW
EDR Link ID: 4907326
Region Decode: NORTHWEST REGIONAL OFFICE

CSCSL:
Name: DRIVEWAY 1025 S CENTRAL AVE
Address: 1025 S CENTRAL AVE
City,State,Zip: KENT, WA 98032
Facility ID: 4907326
Region: Northwest
Lat/Long: 47.373333 / -122.232222
Clean Up Siteid: 2104
Site Status: Awaiting Cleanup
Contaminant Name: Arsenic
Alternate Site Names: Not reported
Site Rank: 3 - Moderate Risk
Has Institutional Control: Not reported
Past VCP: Not reported
Current VCP: Not reported
Ground Water: Confirmed Above Cleanup Levels
Surface Water: Not reported
Soil: Not reported
Sediment: Not reported
Air: Not reported
Bedrock: Not reported
Responsible Unit: Northwest

Name: DRIVEWAY 1025 S CENTRAL AVE
Address: 1025 S CENTRAL AVE
City,State,Zip: KENT, WA 98032
Facility ID: 4907326
Region: Northwest
Lat/Long: 47.373333 / -122.232222
Clean Up Siteid: 2104
Site Status: Awaiting Cleanup
Contaminant Name: Halogenated Organics
Alternate Site Names: Not reported
Site Rank: 3 - Moderate Risk
Has Institutional Control: Not reported
Past VCP: Not reported

Map ID
Direction
Distance
Elevation

MAP FINDINGS

Site

Database(s)

EDR ID Number
EPA ID Number

DRIVEWAY 1025 S CENTRAL AVE (Continued)

S104320354

Current VCP: Not reported
Ground Water: Confirmed Above Cleanup Levels
Surface Water: Not reported
Soil: Not reported
Sediment: Not reported
Air: Not reported
Bedrock: Not reported
Responsible Unit: Northwest

ALLSITES:

Name: JOSEPH SIMON & SONS KENT
Facility Id: 83334411

Interaction: 67038
Interaction 1: I
Interaction 2: SCS
Ecology Program: TOXICS
Program Data: ISIS
Facility Alt.: JOSEPH SIMON & SONS KENT
Program ID: Not reported
Date Interaction: 1999-05-28 00:00:00
Date Interaction 3: State Cleanup Site
Latitude: 47.370994383999999
Longitude: -122.230465178

Interaction: 67040
Interaction 1: I
Interaction 2: HWG
Ecology Program: HAZWASTE
Program Data: TURBOWASTE
Facility Alt.: Not reported
Program ID: WAH000026218
Date Interaction: 2005-06-02 00:00:00
Date Interaction 3: Hazardous Waste Generator
Latitude: 47.370994383999999
Longitude: -122.230465178

Interaction: 67039
Interaction 1: I
Interaction 2: VOLCLNST
Ecology Program: TOXICS
Program Data: ISIS
Facility Alt.: JOSEPH SIMON & SONS KENT
Program ID: NW1079
Date Interaction: 2003-03-24 00:00:00
Date Interaction 3: Voluntary Cleanup Sites
Latitude: 47.370994383999999
Longitude: -122.230465178

Name: DRIVEWAY 1025 S CENTRAL AVE
Facility Id: 4907326

Interaction: 15719
Interaction 1: A

Map ID
Direction
Distance
Elevation

MAP FINDINGS

Site

Database(s)

EDR ID Number
EPA ID Number

DRIVEWAY 1025 S CENTRAL AVE (Continued)

S104320354

Interaction 2: SCS
Ecology Program: TOXICS
Program Data: ISIS
Facility Alt.: DRIVEWAY 1025 S CENTRAL AVE
Program ID: Not reported
Date Interaction: 2007-11-26 00:00:00
Date Interaction 3: State Cleanup Site
Latitude: 47.373327384
Longitude: -122.23220717700001

CSCSL NFA:

Name: JOSEPH SIMON & SONS KENT
Address: 1025 S CENTRAL AVE
City,State,Zip: KENT, WA 98032
Facility/Site Id: 83334411
CS Id: 2344
NFA Date: 03/02/2009
Alternate Site Names: Not reported
NFA Reason: NFA-Voluntary Cleanup Program Review
Site Status: NFA
Region: Northwest
Contaminant Name: Base/Neutral/Acid Organics
Ground Water: Not reported
Surface Water: Not reported
Soil: Remediated
Sediment: Not reported
Air: Not reported
Bedrock: Not reported
Latitude: 47.371
Longitude: -122.23048

Name: JOSEPH SIMON & SONS KENT
Address: 1025 S CENTRAL AVE
City,State,Zip: KENT, WA 98032
Facility/Site Id: 83334411
CS Id: 2344
NFA Date: 03/02/2009
Alternate Site Names: Not reported
NFA Reason: NFA-Voluntary Cleanup Program Review
Site Status: NFA
Region: Northwest
Contaminant Name: Metals Priority Pollutants
Ground Water: Not reported
Surface Water: Not reported
Soil: Remediated
Sediment: Not reported
Air: Not reported
Bedrock: Not reported
Latitude: 47.371
Longitude: -122.23048

Name: JOSEPH SIMON & SONS KENT
Address: 1025 S CENTRAL AVE
City,State,Zip: KENT, WA 98032
Facility/Site Id: 83334411
CS Id: 2344

Map ID
Direction
Distance
Elevation

MAP FINDINGS

Site

Database(s)

EDR ID Number
EPA ID Number

DRIVEWAY 1025 S CENTRAL AVE (Continued)

S104320354

NFA Date: 03/02/2009
Alternate Site Names: Not reported
NFA Reason: NFA-Voluntary Cleanup Program Review
Site Status: NFA
Region: Northwest
Contaminant Name: Petroleum Products-Unspecified
Ground Water: Not reported
Surface Water: Not reported
Soil: Remediated
Sediment: Not reported
Air: Not reported
Bedrock: Not reported
Latitude: 47.371
Longitude: -122.23048

Name: JOSEPH SIMON & SONS KENT
Address: 1025 S CENTRAL AVE
City,State,Zip: KENT, WA 98032
Facility/Site Id: 83334411
CS Id: 2344
NFA Date: 03/02/2009
Alternate Site Names: Not reported
NFA Reason: NFA-Voluntary Cleanup Program Review
Site Status: NFA
Region: Northwest
Contaminant Name: Polycyclic Aromatic Hydrocarbons
Ground Water: Not reported
Surface Water: Not reported
Soil: Remediated
Sediment: Not reported
Air: Not reported
Bedrock: Not reported
Latitude: 47.371
Longitude: -122.23048

DRYCLEANERS:

Name: DRIVEWAY 1025 S CENTRAL AVE
Address: 1025 S CENTRAL AVE
City,State,Zip: KENT, WA 98032
EPA Id: Not reported
FS Id: 4907326
Tax Reg Nbr: Not reported
Business Type: Not reported
Fed Waste Code Desc: Not reported
State Waste Code Desc: Not reported
Mail Name: Not reported
Mail Line1: Not reported
Mail Line2: Not reported
Mail City,St,Zip: Not reported
Mail Country: Not reported
Legal Org Name: Not reported
Legal Person First Name: Not reported
Legal Person Middle Init: Not reported
Legal Person Last Name: Not reported
Legal Line1: Not reported
Legal Line2: Not reported
Legal City,St,Zip: Not reported

Map ID
Direction
Distance
Elevation

MAP FINDINGS

Site

Database(s)

EDR ID Number
EPA ID Number

DRIVEWAY 1025 S CENTRAL AVE (Continued)

S104320354

Legal Country:	Not reported
Legal Phone Nbr:	Not reported
Legal Effective Date:	Not reported
Legal Organization Type:	Not reported
Land Org Name:	Not reported
Land Person First Name:	Not reported
Land Person Middle Init:	Not reported
Land Person Last Name:	Not reported
Land Line1:	Not reported
Land Line2:	Not reported
Land City,St,Zip:	Not reported
Land Country:	Not reported
Land Phone Nbr:	Not reported
Land Organization Type:	Not reported
Operator Org Name:	Not reported
Operator Person First Name:	Not reported
Operator Person Middle Init:	Not reported
Operator Person Last Name:	Not reported
Operator Line1:	Not reported
Operator Line2:	Not reported
Operator City,St,Zip:	Not reported
Operator Country:	Not reported
Operator Phone Nbr:	Not reported
Operator Effective Date:	Not reported
Operator Organization Type:	Not reported
Site Contact First Name:	Not reported
Site Contact Middle Init:	Not reported
Site Contact Last Name:	Not reported
Site Contact Line1:	Not reported
Site Contact Line2:	Not reported
Site Contact City,St,Zip:	Not reported
Site Contact Country:	Not reported
Site Contact Phone Nbr:	Not reported
Site Contact Email:	Not reported
Form Contact First Name:	Not reported
Form Contact Middle Init:	Not reported
Form Contact Last Name:	Not reported
Form Contact Line1:	Not reported
Form Contact Line2:	Not reported
Form Contact City,St,Zip:	Not reported
Form Contact Country:	Not reported
Form Contact Phone Nbr:	Not reported
Form Contact Email:	Not reported
Gen Status Cd:	Not reported
Monthly Generation:	Not reported
Batch Generation:	Not reported
One Time Generation:	Not reported
Transports Own Waste:	Not reported
Transports Others Waste:	Not reported
Recycler Onsite:	Not reported
Transfer Facility:	Not reported
Pbr:	Not reported
Tbg:	Not reported
Mixed Radioactive:	Not reported
Importer:	Not reported
Tsdr Facility:	Not reported
Immediate Recycler:	Not reported

Map ID
Direction
Distance
Elevation

MAP FINDINGS

Site

Database(s)

EDR ID Number
EPA ID Number

DRIVEWAY 1025 S CENTRAL AVE (Continued)

S104320354

Gen Dang Fuel: Not reported
Gen Market To Burner: Not reported
Gen Other Marketers: Not reported
Utility Boiler Burner: Not reported
Industry Boiler Burner: Not reported
Furnace Burner: Not reported
Smelter Deferral: Not reported
Small Qty Exemption: Not reported
Other Exemption: Not reported
UW Battery Gen: Not reported
UW Thermostats Gen: Not reported
UW Mercury Gen: Not reported
UW Lamps Gen: Not reported
UW Battery Accum: Not reported
UW Thermostats Accum: Not reported
UW Mercury Accum: Not reported
UW Lamps Accum: Not reported
UW Destination Facility: Not reported
Off Spec Utility Boiler: Not reported
Off Spec Industry Boiler: Not reported
Off Spec Furnace: Not reported
Used Oil Transporter: Not reported
Used Oil Transfer Facility: Not reported
Used Oil Processor: Not reported
Used Oil Rerefiner: Not reported
Used Oil Fuel Marketer Directs Shipments: Not reported
Used Oil Fuel Marketer Meets Specs: Not reported
ECO Int Type Code: SCS
Status Code: A
Start Date: 11/26/2007
End Date: Not reported
NAICS DS: Drycleaning and Laundry Services
Program Name: Not reported
FS SIC Code: Not reported
SIC DS: TOXICS
Latitude: 47.373333000000002
Longitude: -122.23222199999999
Comments: Not reported

WA MANIFEST:

Name: JOSEPH SIMON & SONS INC
Address: 1025 S CENTRAL AVE
City,State,Zip: KENT, WA 98032
Facility Address 2: Not reported
Facility ID: 83334411
EPA ID: WAH000026218
NAICS: 423930
State Waste Code Desc: Not reported
Federal Waste Code Desc: Not reported
Form Comm: One time generation of soil material by excavation during site remediation activities. 5-24-06 During the verification process I noticed in comments it was written one time clean up. I called Mark Burley and he verified to withdraw the ID #. (seeabove) TW
Data Year: Not reported
Permit by Rule: No
Mailing Address 2: Not reported
Treatment by Generator: No

Map ID
Direction
Distance
Elevation

MAP FINDINGS

Site

Database(s)

EDR ID Number
EPA ID Number

DRIVEWAY 1025 S CENTRAL AVE (Continued)

S104320354

Mixed Radioactive Waste:	No
Importer of Hazardous Waste:	No
Immediate Recycler:	No
Treatment/Storage/Disposal/Recycling Facility:	No
Generator of Dangerous Fuel Waste:	No
Generator Marketing to Burner:	No
Other Marketers (i.e., blender, distributor, etc.):	No
Utility Boiler Burner:	No
Industry Boiler Burner:	No
Industrial Furnace:	No
Smelter Defferal:	No
Universal Waste:	Not reported
Off-Specification:	Not reported
LN Address 2:	Not reported
Tax Reg #:	278045572
Business Type:	Metal Recycling
Mail Name:	Joseph Simon & Sons Inc
Mailing Address:	2202 E River St
Mailing City,State,Zip:	Tacoma, WA 98421-1595
Legal Organization Name:	Joseph Simon & Sons Inc
Legal Organization Type:	Private
Legal Contact:	Not reported
Legal Address:	2202 E River St
Legal Address 2:	Not reported
Legal City,State,Zip:	Tacoma, WA 98421-1595
Legal Phone Number:	(253)272-9364
Legal Effective Date:	01/15/1975
Land Organization Name:	Joseph Simon & Sons Inc
Land Organization Type:	Private
Land Contact:	Not reported
Land Address:	2202 E River St
Land City,State,Zip:	Tacoma, WA 98421-1595
Land Phone Number:	(253)272-9364
Operator Organization Name:	Simons & Sons
Operator Organization Type:	Private
Operator:	Mark Burley
Operator Address:	2202 E River St
Operator Address 2:	Not reported
Operator City,State,Zip:	Tacoma, WA 98421-1595
Operator Phone Number:	(253)272-9364
Operator Effective Date:	01/15/1975
Site Contact:	Mark Burley
Site Contact Address:	2202 E River St
Contact City,State,Zip:	Tacoma, WA 98421-1595
Site Contact Phone Number:	(253)272-9364
Site Contact Email:	Not reported
Gen Status Code:	LQG
Monthly Generation:	No
Batch Generation:	No
One Time Generation:	Yes
Transport Own Waste:	No
Tranports Other Waste:	No
Recycler Onsite:	No
Transfer Facility:	No
Other Exemption:	Not reported
UW Battery Gen:	No
Used Oil Transporter:	No

Map ID
Direction
Distance
Elevation

MAP FINDINGS

Site

Database(s)

EDR ID Number
EPA ID Number

DRIVEWAY 1025 S CENTRAL AVE (Continued)

S104320354

Used Oil Transfer Facility:	No
Used Oil Processor:	No
Used Oil Refiner:	No
Used Oil Fuel Marketer Directs Shipments:	No
Used Oil Fuel Marketer Meets Specs:	No
Site Contact Address 2:	Not reported
SIC Code:	Not reported
CRK Number:	Not reported
Active:	Not reported
CAS Number:	Not reported
Chemical Name:	Not reported
EHS:	Not reported
EHS CAS Number:	Not reported
EHS Name:	Not reported

P64
ESE
1/4-1/2
0.286 mi.
1510 ft.

ECCO RECYCLES
1621 CENTRAL AVE S STE 32
KENT, WA 98032

WA SWF/LF **S118401681**
N/A

Site 7 of 14 in cluster P

Relative:
Lower

SWF/LF:

Actual:
37 ft.

Name:	ECCO RECYCLES
Address:	1621 CENTRAL AVE S STE 32
City,State,Zip:	KENT, WA 98032
Facility ID:	1336
Region:	STATE
Permit Status:	Unregulated
Contact Organization:	Ecco Recycles
Contact Address1:	1621 Central Ave S Ste 32
Contact Address2:	Not reported
Contact City:	Kent
Contact State:	WA
Contact Postal:	98032
Contact EMail:	Not reported
Contact Phone:	(800) 368-5881
Contact Phone Ext:	Not reported
Permit No:	Not reported
Phone:	(800) 368-5881
Operator Name:	Not reported
Operator Organization:	Ecco Recycles
Operator EMail:	Not reported
Operator Title:	Not reported
Recycle Survey Code:	6759
Ownership:	Not reported
Facility Type:	Recycling (non-regulated)
Contact Name:	Anthony Stead
Contact Title:	Not reported
Year Closed:	Not reported
Open to Public Flag:	No
Website:	www.eccorecycles.com
Latitude:	Not reported
Longitude:	Not reported

Map ID
Direction
Distance
Elevation

MAP FINDINGS

EDR ID Number
EPA ID Number

	Site	Database(s)	
N65 East 1/4-1/2 0.287 mi. 1515 ft.	CENTRAL AVE S PAVEMENT PRESERVATION & UTILITY IMPR CENTRAL AVE BW WILLIS ST GREEN RV BR KENT, WA 98032 Site 5 of 6 in cluster N	WA ALLSITES	S118084470 N/A
Relative: Higher Actual: 41 ft.	ALLSITES: Name: CENTRAL AVE S PAVEMENT PRESERVATION & UTILITY IMPROVEMENT Facility Id: 17726 Interaction: 113123 Interaction 1: A Interaction 2: CONSTSWGP Ecology Program: WATQUAL Program Data: PARIS Facility Alt.: Central Ave S Pavement Preservation & Utility Improvement Program ID: WAR303027 Date Interaction: 2015-05-06 00:00:00 Date Interaction 3: Construction SW GP Latitude: 47.370046410999997 Longitude: -122.229884635		
P66 ESE 1/4-1/2 0.290 mi. 1529 ft.	AAA PEST CONTROL S CENTRAL 1819 CENTRAL AVE S 67 KENT, WA 98032 Site 8 of 14 in cluster P	WA ALLSITES	S109554874 N/A
Relative: Lower Actual: 37 ft.	ALLSITES: Name: AAA PEST CONTROL S CENTRAL Facility Id: 34587511 Interaction: 39401 Interaction 1: A Interaction 2: TIER2 Ecology Program: HAZWASTE Program Data: EPCRA Facility Alt.: Not reported Program ID: CRK000028080 Date Interaction: 1990-01-01 00:00:00 Date Interaction 3: Emergency/Haz Chem Rpt TI Latitude: 47.369360853000003 Longitude: -122.232723022		
P67 ESE 1/4-1/2 0.290 mi. 1529 ft.	CON GOR INC 1819 S CENTRAL AVE BAY 78 KENT, WA 98032 Site 9 of 14 in cluster P	WA ALLSITES RCRA NonGen / NLR FINDS ECHO	1000138909 WAD063358667
Relative: Lower Actual: 37 ft.	ALLSITES: Name: CON GOR INC Facility Id: 44993454 Interaction: 45537 Interaction 1: I		

Map ID
Direction
Distance
Elevation

MAP FINDINGS

Site

Database(s)

EDR ID Number
EPA ID Number

CON GOR INC (Continued)

1000138909

Interaction 2: HWG
Ecology Program: HAZWASTE
Program Data: TURBOWASTE
Facility Alt.: Not reported
Program ID: WAD063358667
Date Interaction: 1986-06-04 00:00:00
Date Interaction 3: Hazardous Waste Generator
Latitude: 47.369554383999997
Longitude: -122.23026518

RCRA NonGen / NLR:

Date Form Received by Agency: 1988-02-25 00:00:00.0
Handler Name: CON GOR INC
Handler Address: 1819 S CENTRAL AVE BAY 78
Handler City,State,Zip: KENT, WA 98032
EPA ID: WAD063358667
Contact Name: Not reported
Contact Address: Not reported
Contact City,State,Zip: Not reported
Contact Telephone: Not reported
Contact Fax: Not reported
Contact Email: Not reported
Contact Title: Not reported
EPA Region: 10
Land Type: Other
Federal Waste Generator Description: Not a generator, verified
Non-Notifier: Not reported
Biennial Report Cycle: Not reported
Accessibility: Not reported
Active Site Indicator: Not reported
State District Owner: WA
State District: NWRO
Mailing Address: 1819 CENTRAL AVE S STE 78
Mailing City,State,Zip: KENT, WA 98032
Owner Name: CON GOR INC
Owner Type: Private
Operator Name: CON GOR INC
Operator Type: Private
Short-Term Generator Activity: No
Importer Activity: No
Mixed Waste Generator: No
Transporter Activity: No
Transfer Facility Activity: No
Recycler Activity with Storage: No
Small Quantity On-Site Burner Exemption: No
Smelting Melting and Refining Furnace Exemption: No
Underground Injection Control: No
Off-Site Waste Receipt: No
Universal Waste Indicator: No
Universal Waste Destination Facility: No
Federal Universal Waste: No
Active Site Fed-Reg Treatment Storage and Disposal Facility: Not reported
Active Site Converter Treatment storage and Disposal Facility: Not reported
Active Site State-Reg Treatment Storage and Disposal Facility: Not reported
Active Site State-Reg Handler: ---
Federal Facility Indicator: Not reported

Map ID
Direction
Distance
Elevation

MAP FINDINGS

Site

Database(s)

EDR ID Number
EPA ID Number

CON GOR INC (Continued)

1000138909

Hazardous Secondary Material Indicator:	NN
Sub-Part K Indicator:	Not reported
Commercial TSD Indicator:	No
Treatment Storage and Disposal Type:	Not reported
2018 GPRA Permit Baseline:	Not on the Baseline
2018 GPRA Renewals Baseline:	Not on the Baseline
Permit Renewals Workload Universe:	Not reported
Permit Workload Universe:	Not reported
Permit Progress Universe:	Not reported
Post-Closure Workload Universe:	Not reported
Closure Workload Universe:	Not reported
202 GPRA Corrective Action Baseline:	No
Corrective Action Workload Universe:	No
Subject to Corrective Action Universe:	No
Non-TSDFs Where RCRA CA has Been Imposed Universe:	No
TSDFs Potentially Subject to CA Under 3004 (u)/(v) Universe:	No
TSDFs Only Subject to CA under Discretionary Auth Universe:	No
Corrective Action Priority Ranking:	No NCAPS ranking
Environmental Control Indicator:	No
Institutional Control Indicator:	No
Human Exposure Controls Indicator:	N/A
Groundwater Controls Indicator:	N/A
Operating TSDF Universe:	Not reported
Full Enforcement Universe:	Not reported
Significant Non-Complier Universe:	No
Unaddressed Significant Non-Complier Universe:	No
Addressed Significant Non-Complier Universe:	No
Significant Non-Complier With a Compliance Schedule Universe:	No
Financial Assurance Required:	Not reported
Handler Date of Last Change:	2018-05-09 13:00:08.0
Recognized Trader-Importer:	No
Recognized Trader-Exporter:	No
Importer of Spent Lead Acid Batteries:	No
Exporter of Spent Lead Acid Batteries:	No
Recycler Activity Without Storage:	No
Manifest Broker:	No
Sub-Part P Indicator:	No

Handler - Owner Operator:

Owner/Operator Indicator:	Owner
Owner/Operator Name:	SEE PAPER COPY
Legal Status:	Private
Date Became Current:	Not reported
Date Ended Current:	Not reported
Owner/Operator Address:	1819 S CENTRAL AVE BAY 78
Owner/Operator City,State,Zip:	KENT, WA 98032
Owner/Operator Telephone:	000-000-0000
Owner/Operator Telephone Ext:	Not reported
Owner/Operator Fax:	Not reported
Owner/Operator Email:	Not reported

Owner/Operator Indicator:	Owner
Owner/Operator Name:	CON GOR INC
Legal Status:	Private
Date Became Current:	1996-05-02 00:00:00.
Date Ended Current:	Not reported

Map ID
Direction
Distance
Elevation

MAP FINDINGS

Site

Database(s)

EDR ID Number
EPA ID Number

CON GOR INC (Continued)

1000138909

Owner/Operator Address: 1819 CENTRAL AVE S STE 78
Owner/Operator City,State,Zip: KENT, WA 98032
Owner/Operator Telephone: 000-000-0000
Owner/Operator Telephone Ext: Not reported
Owner/Operator Fax: Not reported
Owner/Operator Email: Not reported

Owner/Operator Indicator: Operator
Owner/Operator Name: CON GOR INC
Legal Status: Private
Date Became Current: Not reported
Date Ended Current: Not reported
Owner/Operator Address: 1819 S CENTRAL AVE BAY 78
Owner/Operator City,State,Zip: KENT, WA 98032
Owner/Operator Telephone: 000-000-0000
Owner/Operator Telephone Ext: Not reported
Owner/Operator Fax: Not reported
Owner/Operator Email: Not reported

Owner/Operator Indicator: Operator
Owner/Operator Name: CON GOR INC
Legal Status: Private
Date Became Current: Not reported
Date Ended Current: Not reported
Owner/Operator Address: 1819 S CENTRAL AVE BAY 78
Owner/Operator City,State,Zip: KENT, WA 98032
Owner/Operator Telephone: 000-000-0000
Owner/Operator Telephone Ext: Not reported
Owner/Operator Fax: Not reported
Owner/Operator Email: Not reported

Owner/Operator Indicator: Owner
Owner/Operator Name: CON GOR INC
Legal Status: Private
Date Became Current: Not reported
Date Ended Current: Not reported
Owner/Operator Address: 1819 S CENTRAL AVE BAY 78
Owner/Operator City,State,Zip: KENT, WA 98032
Owner/Operator Telephone: 000-000-0000
Owner/Operator Telephone Ext: Not reported
Owner/Operator Fax: Not reported
Owner/Operator Email: Not reported

Owner/Operator Indicator: Operator
Owner/Operator Name: CON GOR INC
Legal Status: Private
Date Became Current: Not reported
Date Ended Current: Not reported
Owner/Operator Address: 1819 CENTRAL AVE S STE 78
Owner/Operator City,State,Zip: KENT, WA 98032-7508
Owner/Operator Telephone: 000-000-0000
Owner/Operator Telephone Ext: Not reported
Owner/Operator Fax: Not reported
Owner/Operator Email: Not reported

Owner/Operator Indicator: Owner
Owner/Operator Name: CON GOR INC

Map ID
Direction
Distance
Elevation

MAP FINDINGS

Site

Database(s)

EDR ID Number
EPA ID Number

CON GOR INC (Continued)

1000138909

Legal Status: Private
Date Became Current: Not reported
Date Ended Current: Not reported
Owner/Operator Address: 1819 S CENTRAL AVE BAY 78
Owner/Operator City,State,Zip: KENT, WA 98032
Owner/Operator Telephone: 000-000-0000
Owner/Operator Telephone Ext: Not reported
Owner/Operator Fax: Not reported
Owner/Operator Email: Not reported

Owner/Operator Indicator: Owner
Owner/Operator Name: CON GOR INC
Legal Status: Private
Date Became Current: 1996-05-02 00:00:00.
Date Ended Current: Not reported
Owner/Operator Address: 1819 CENTRAL AVE S STE 78
Owner/Operator City,State,Zip: KENT, WA 98032
Owner/Operator Telephone: 000-000-0000
Owner/Operator Telephone Ext: Not reported
Owner/Operator Fax: Not reported
Owner/Operator Email: Not reported

Historic Generators:

Receive Date: 1988-02-24 00:00:00.0
Handler Name: CON GOR INC
Federal Waste Generator Description: Not a generator, verified
State District Owner: WA
Large Quantity Handler of Universal Waste: No
Recognized Trader Importer: No
Recognized Trader Exporter: No
Spent Lead Acid Battery Importer: No
Spent Lead Acid Battery Exporter: No
Current Record: No
Non Storage Recycler Activity: Not reported
Electronic Manifest Broker: Not reported

Receive Date: 1988-02-25 00:00:00.0
Handler Name: CON GOR INC
Federal Waste Generator Description: Not a generator, verified
State District Owner: WA
Large Quantity Handler of Universal Waste: No
Recognized Trader Importer: No
Recognized Trader Exporter: No
Spent Lead Acid Battery Importer: No
Spent Lead Acid Battery Exporter: No
Current Record: Yes
Non Storage Recycler Activity: Not reported
Electronic Manifest Broker: Not reported

Receive Date: 1988-02-24 00:00:00.0
Handler Name: CON GOR INC
Federal Waste Generator Description: Not a generator, verified
State District Owner: WA
Large Quantity Handler of Universal Waste: No
Recognized Trader Importer: No
Recognized Trader Exporter: No
Spent Lead Acid Battery Importer: No

Map ID
Direction
Distance
Elevation

MAP FINDINGS

Site

Database(s)

EDR ID Number
EPA ID Number

CON GOR INC (Continued)

1000138909

Spent Lead Acid Battery Exporter: No
Current Record: No
Non Storage Recycler Activity: Not reported
Electronic Manifest Broker: Not reported

List of NAICS Codes and Descriptions:

NAICS Code: 81131
NAICS Description: COMMERCIAL AND INDUSTRIAL MACHINERY AND EQUIPMENT (EXCEPT AUTOMOTIVE AND ELECTRONIC) REPAIR AND MAINTENANCE

Facility Has Received Notices of Violations:

Violations: No Violations Found

Evaluation Action Summary:

Evaluations: No Evaluations Found

FINDS:

Registry ID: 110005324283

Click Here:

Environmental Interest/Information System:

RCRAInfo is a national information system that supports the Resource Conservation and Recovery Act (RCRA) program through the tracking of events and activities related to facilities that generate, transport, and treat, store, or dispose of hazardous waste. RCRAInfo allows RCRA program staff to track the notification, permit, compliance, and corrective action activities required under RCRA.

[Click this hyperlink](#) while viewing on your computer to access additional FINDS: detail in the EDR Site Report.

ECHO:

Envid: 1000138909
Registry ID: 110005324283
DFR URL: <http://echo.epa.gov/detailed-facility-report?fid=110005324283>
Name: CON GOR INC
Address: 1819 S CENTRAL AVE BAY 78
City,State,Zip: KENT, WA 98032

P68
ESE
1/4-1/2
0.290 mi.
1529 ft.

EVERGREEN ENGRAVERS
1819 S CENTRAL AVE 26
KENT, WA 98032

Site 10 of 14 in cluster P

WA ALLSITES 1000878535
RCRA NonGen / NLR WA0000085183
CA HAZNET
WA MANIFEST

Relative:
Lower
Actual:
37 ft.

ALLSITES:
Name: EVERGREEN ENGRAVERS
Facility Id: 96591287

Interaction: 121292
Interaction 1: I
Interaction 2: HWG
Ecology Program: HAZWASTE
Program Data: TURBOWASTE
Facility Alt.: Evergreen Engravers

Map ID
Direction
Distance
Elevation

MAP FINDINGS

Site

Database(s)

EDR ID Number
EPA ID Number

EVERGREEN ENGRAVERS (Continued)

1000878535

Program ID: WA0000085183
Date Interaction: 2016-12-31 00:00:00
Date Interaction 3: Hazardous Waste Generator
Latitude: 47.369554383999997
Longitude: -122.23026518

Interaction: 74918
Interaction 1: I
Interaction 2: HWG
Ecology Program: HAZWASTE
Program Data: TURBOWASTE
Facility Alt.: Evergreen Engravers
Program ID: WA0000085183
Date Interaction: 1993-12-27 00:00:00
Date Interaction 3: Hazardous Waste Generator
Latitude: 47.369554383999997
Longitude: -122.23026518

Interaction: 111981
Interaction 1: I
Interaction 2: HWOTHER
Ecology Program: HAZWASTE
Program Data: TURBOWASTE
Facility Alt.: Evergreen Engravers
Program ID: WA0000085183
Date Interaction: 2014-12-31 00:00:00
Date Interaction 3: Haz Waste Management Acti
Latitude: 47.369554383999997
Longitude: -122.23026518

Interaction: 74919
Interaction 1: I
Interaction 2: TIER2
Ecology Program: HAZWASTE
Program Data: EPCRA
Facility Alt.: Not reported
Program ID: WA0000085183
Date Interaction: 1994-01-01 00:00:00
Date Interaction 3: Emergency/Haz Chem Rpt TI
Latitude: 47.369554383999997
Longitude: -122.23026518

RCRA NonGen / NLR:

Date Form Received by Agency:	EVERGREEN ENGRAVERS	2018-03-02 00:00:00.0
Handler Name:		
Handler Address:		1819 S CENTRAL AVE 26
Handler City,State,Zip:		KENT, WA 98032
EPA ID:		WA0000085183
Contact Name:		TODD HILTON
Contact Address:		1819 S CENTRAL AVE #24
Contact City,State,Zip:		KENT, WA 98032
Contact Telephone:		253-852-6766
Contact Fax:		Not reported

Map ID
Direction
Distance
Elevation

MAP FINDINGS

Site

Database(s)

EDR ID Number
EPA ID Number

EVERGREEN ENGRAVERS (Continued)

1000878535

Contact Email:	EMBOSS@EVERGREENENGRAVERS.COM
Contact Title:	PRESIDENT
EPA Region:	10
Land Type:	Private
Federal Waste Generator Description:	Not a generator, verified
Non-Notifier:	Not reported
Biennial Report Cycle:	Not reported
Accessibility:	Not reported
Active Site Indicator:	Not reported
State District Owner:	WA
State District:	NWRO
Mailing Address:	1819 S CENTRAL AVE #24
Mailing City,State,Zip:	KENT, WA 98032
Owner Name:	EVERGREEN ENGRAVERS
Owner Type:	Private
Operator Name:	EVERGREEN ENGRAVERS
Operator Type:	Private
Short-Term Generator Activity:	No
Importer Activity:	No
Mixed Waste Generator:	No
Transporter Activity:	No
Transfer Facility Activity:	No
Recycler Activity with Storage:	No
Small Quantity On-Site Burner Exemption:	No
Smelting Melting and Refining Furnace Exemption:	No
Underground Injection Control:	No
Off-Site Waste Receipt:	No
Universal Waste Indicator:	No
Universal Waste Destination Facility:	No
Federal Universal Waste:	No
Active Site Fed-Reg Treatment Storage and Disposal Facility:	Not reported
Active Site Converter Treatment storage and Disposal Facility:	Not reported
Active Site State-Reg Treatment Storage and Disposal Facility:	Not reported
Active Site State-Reg Handler:	---
Federal Facility Indicator:	Not reported
Hazardous Secondary Material Indicator:	NN
Sub-Part K Indicator:	Not reported
Commercial TSD Indicator:	No
Treatment Storage and Disposal Type:	Not reported
2018 GPRA Permit Baseline:	Not on the Baseline
2018 GPRA Renewals Baseline:	Not on the Baseline
Permit Renewals Workload Universe:	Not reported
Permit Workload Universe:	Not reported
Permit Progress Universe:	Not reported
Post-Closure Workload Universe:	Not reported
Closure Workload Universe:	Not reported
202 GPRA Corrective Action Baseline:	No
Corrective Action Workload Universe:	No
Subject to Corrective Action Universe:	No
Non-TSDFs Where RCRA CA has Been Imposed Universe:	No
TSDFs Potentially Subject to CA Under 3004 (u)/(v) Universe:	No
TSDFs Only Subject to CA under Discretionary Auth Universe:	No
Corrective Action Priority Ranking:	No NCAPS ranking
Environmental Control Indicator:	No
Institutional Control Indicator:	No
Human Exposure Controls Indicator:	N/A
Groundwater Controls Indicator:	N/A

Map ID
Direction
Distance
Elevation

MAP FINDINGS

Site

Database(s)

EDR ID Number
EPA ID Number

EVERGREEN ENGRAVERS (Continued)

1000878535

Operating TSDF Universe:	Not reported
Full Enforcement Universe:	Not reported
Significant Non-Complier Universe:	No
Unaddressed Significant Non-Complier Universe:	No
Addressed Significant Non-Complier Universe:	No
Significant Non-Complier With a Compliance Schedule Universe:	No
Financial Assurance Required:	Not reported
Handler Date of Last Change:	2018-05-18 13:22:47.0
Recognized Trader-Importer:	No
Recognized Trader-Exporter:	No
Importer of Spent Lead Acid Batteries:	No
Exporter of Spent Lead Acid Batteries:	No
Recycler Activity Without Storage:	No
Manifest Broker:	No
Sub-Part P Indicator:	No

Biennial: List of Years

Year: 2011

[Click Here for Biennial Reporting System Data:](#)

Year: 2009

[Click Here for Biennial Reporting System Data:](#)

Year: 2007

[Click Here for Biennial Reporting System Data:](#)

Year: 2005

[Click Here for Biennial Reporting System Data:](#)

Year: 2003

[Click Here for Biennial Reporting System Data:](#)

Hazardous Waste Summary:

Waste Code: D001
Waste Description: IGNITABLE WASTE

Waste Code: D002
Waste Description: CORROSIVE WASTE

Waste Code: D007
Waste Description: CHROMIUM

Waste Code: D008
Waste Description: LEAD

Waste Code: D011
Waste Description: SILVER

Handler - Owner Operator:

Owner/Operator Indicator:	Owner
Owner/Operator Name:	EVERGREEN ENGRAVERS
Legal Status:	Private
Date Became Current:	Not reported
Date Ended Current:	Not reported
Owner/Operator Address:	1819 S CENTRAL AVE 26

Map ID
Direction
Distance
Elevation

MAP FINDINGS

Site

Database(s)

EDR ID Number
EPA ID Number

EVERGREEN ENGRAVERS (Continued)

1000878535

Owner/Operator City,State,Zip:	KENT, WA 98032
Owner/Operator Telephone:	000-000-0000
Owner/Operator Telephone Ext:	Not reported
Owner/Operator Fax:	Not reported
Owner/Operator Email:	Not reported
Owner/Operator Indicator:	Owner
Owner/Operator Name:	SOUTH CENTRAL FOUR
Legal Status:	Private
Date Became Current:	Not reported
Date Ended Current:	Not reported
Owner/Operator Address:	PO BOX 1735
Owner/Operator City,State,Zip:	KENT, WA 98035
Owner/Operator Telephone:	253-854-2600
Owner/Operator Telephone Ext:	Not reported
Owner/Operator Fax:	Not reported
Owner/Operator Email:	Not reported
Owner/Operator Indicator:	Owner
Owner/Operator Name:	EVERGREEN ENGRAVERS
Legal Status:	Private
Date Became Current:	2001-02-28 00:00:00.
Date Ended Current:	Not reported
Owner/Operator Address:	1819 S CENTRAL AVE #26
Owner/Operator City,State,Zip:	KENT, WA 98032
Owner/Operator Telephone:	253-852-6766
Owner/Operator Telephone Ext:	Not reported
Owner/Operator Fax:	Not reported
Owner/Operator Email:	Not reported
Owner/Operator Indicator:	Operator
Owner/Operator Name:	HILTON, JEFFERY
Legal Status:	Private
Date Became Current:	Not reported
Date Ended Current:	Not reported
Owner/Operator Address:	1819 CENTRAL AVE S
Owner/Operator City,State,Zip:	KENT, WA 98032
Owner/Operator Telephone:	253-852-6766
Owner/Operator Telephone Ext:	Not reported
Owner/Operator Fax:	Not reported
Owner/Operator Email:	Not reported
Owner/Operator Indicator:	Owner
Owner/Operator Name:	SOUTH CENTRAL FOUR
Legal Status:	Private
Date Became Current:	Not reported
Date Ended Current:	Not reported
Owner/Operator Address:	PO BOX 1068
Owner/Operator City,State,Zip:	KENT, WA 98035
Owner/Operator Telephone:	253-854-2600
Owner/Operator Telephone Ext:	Not reported
Owner/Operator Fax:	Not reported
Owner/Operator Email:	Not reported
Owner/Operator Indicator:	Operator
Owner/Operator Name:	HILTON, JEFFERY
Legal Status:	Private

Map ID
Direction
Distance
Elevation

MAP FINDINGS

Site

Database(s)

EDR ID Number
EPA ID Number

EVERGREEN ENGRAVERS (Continued)

1000878535

Date Became Current:	Not reported
Date Ended Current:	Not reported
Owner/Operator Address:	1819 CENTRAL AVE S
Owner/Operator City,State,Zip:	KENT, WA 98032
Owner/Operator Telephone:	253-852-6766
Owner/Operator Telephone Ext:	Not reported
Owner/Operator Fax:	Not reported
Owner/Operator Email:	Not reported
Owner/Operator Indicator:	Owner
Owner/Operator Name:	SOUTH CENTRAL FOUR
Legal Status:	Private
Date Became Current:	Not reported
Date Ended Current:	Not reported
Owner/Operator Address:	PO BOX 1068
Owner/Operator City,State,Zip:	KENT, WA 98035
Owner/Operator Telephone:	253-854-2600
Owner/Operator Telephone Ext:	Not reported
Owner/Operator Fax:	Not reported
Owner/Operator Email:	Not reported
Owner/Operator Indicator:	Operator
Owner/Operator Name:	HILTON, JEFFERY
Legal Status:	Private
Date Became Current:	Not reported
Date Ended Current:	Not reported
Owner/Operator Address:	1819 CENTRAL AVE S
Owner/Operator City,State,Zip:	KENT, WA 98032
Owner/Operator Telephone:	253-852-6766
Owner/Operator Telephone Ext:	Not reported
Owner/Operator Fax:	Not reported
Owner/Operator Email:	Not reported
Owner/Operator Indicator:	Operator
Owner/Operator Name:	HILTON, TODD
Legal Status:	Private
Date Became Current:	Not reported
Date Ended Current:	Not reported
Owner/Operator Address:	1819 CENTRAL AVE S
Owner/Operator City,State,Zip:	KENT, WA 98032
Owner/Operator Telephone:	253-852-6766
Owner/Operator Telephone Ext:	Not reported
Owner/Operator Fax:	Not reported
Owner/Operator Email:	Not reported
Owner/Operator Indicator:	Owner
Owner/Operator Name:	SOUTH CENTRAL FOUR
Legal Status:	Private
Date Became Current:	Not reported
Date Ended Current:	Not reported
Owner/Operator Address:	PO BOX 1068
Owner/Operator City,State,Zip:	KENT, WA 98035
Owner/Operator Telephone:	253-854-2600
Owner/Operator Telephone Ext:	Not reported
Owner/Operator Fax:	Not reported
Owner/Operator Email:	Not reported

Map ID
Direction
Distance
Elevation

MAP FINDINGS

Site

Database(s)

EDR ID Number
EPA ID Number

EVERGREEN ENGRAVERS (Continued)

1000878535

Owner/Operator Indicator:	Owner
Owner/Operator Name:	SOUTH CENTRAL FOUR
Legal Status:	Private
Date Became Current:	Not reported
Date Ended Current:	Not reported
Owner/Operator Address:	PO BOX 1068
Owner/Operator City,State,Zip:	KENT, WA 98035
Owner/Operator Telephone:	253-854-2600
Owner/Operator Telephone Ext:	Not reported
Owner/Operator Fax:	Not reported
Owner/Operator Email:	Not reported
Owner/Operator Indicator:	Owner
Owner/Operator Name:	EVERGREEN ENGRAVERS
Legal Status:	Private
Date Became Current:	2011-01-01 00:00:00.
Date Ended Current:	Not reported
Owner/Operator Address:	1819 S CENTRAL AVE #26
Owner/Operator City,State,Zip:	KENT, WA 98032
Owner/Operator Telephone:	253-852-6766
Owner/Operator Telephone Ext:	Not reported
Owner/Operator Fax:	Not reported
Owner/Operator Email:	Not reported
Owner/Operator Indicator:	Owner
Owner/Operator Name:	EVERGREEN ENGRAVERS
Legal Status:	Private
Date Became Current:	2011-01-01 00:00:00.
Date Ended Current:	Not reported
Owner/Operator Address:	1819 S CENTRAL AVE #26
Owner/Operator City,State,Zip:	KENT, WA 98032
Owner/Operator Telephone:	253-852-6766
Owner/Operator Telephone Ext:	Not reported
Owner/Operator Fax:	Not reported
Owner/Operator Email:	Not reported
Owner/Operator Indicator:	Owner
Owner/Operator Name:	EVERGREEN ENGRAVERS
Legal Status:	Private
Date Became Current:	Not reported
Date Ended Current:	Not reported
Owner/Operator Address:	1819 S CENTRAL AVE 26
Owner/Operator City,State,Zip:	KENT, WA 98032
Owner/Operator Telephone:	000-000-0000
Owner/Operator Telephone Ext:	Not reported
Owner/Operator Fax:	Not reported
Owner/Operator Email:	Not reported
Owner/Operator Indicator:	Operator
Owner/Operator Name:	EVERGREEN ENGRAVERS
Legal Status:	Private
Date Became Current:	Not reported
Date Ended Current:	Not reported
Owner/Operator Address:	1819 S CENTRAL AVE 26
Owner/Operator City,State,Zip:	KENT, WA 98032
Owner/Operator Telephone:	000-000-0000
Owner/Operator Telephone Ext:	Not reported

Map ID
Direction
Distance
Elevation

MAP FINDINGS

Site

Database(s)

EDR ID Number
EPA ID Number

EVERGREEN ENGRAVERS (Continued)

1000878535

Owner/Operator Fax:	Not reported
Owner/Operator Email:	Not reported
Owner/Operator Indicator:	Operator
Owner/Operator Name:	HILTON, JEFFERY
Legal Status:	Private
Date Became Current:	Not reported
Date Ended Current:	Not reported
Owner/Operator Address:	1819 CENTRAL AVE S
Owner/Operator City,State,Zip:	KENT, WA 98032
Owner/Operator Telephone:	253-852-6766
Owner/Operator Telephone Ext:	Not reported
Owner/Operator Fax:	Not reported
Owner/Operator Email:	Not reported
Owner/Operator Indicator:	Owner
Owner/Operator Name:	EVERGREEN ENGRAVERS
Legal Status:	Private
Date Became Current:	2001-02-28 00:00:00.
Date Ended Current:	Not reported
Owner/Operator Address:	1819 S CENTRAL AVE #26
Owner/Operator City,State,Zip:	KENT, WA 98032
Owner/Operator Telephone:	253-852-6766
Owner/Operator Telephone Ext:	Not reported
Owner/Operator Fax:	Not reported
Owner/Operator Email:	Not reported
Owner/Operator Indicator:	Owner
Owner/Operator Name:	EVERGREEN ENGRAVERS
Legal Status:	Private
Date Became Current:	2001-02-28 00:00:00.
Date Ended Current:	Not reported
Owner/Operator Address:	1819 S CENTRAL AVE #26
Owner/Operator City,State,Zip:	KENT, WA 98032
Owner/Operator Telephone:	253-852-6766
Owner/Operator Telephone Ext:	Not reported
Owner/Operator Fax:	Not reported
Owner/Operator Email:	Not reported
Owner/Operator Indicator:	Owner
Owner/Operator Name:	EVERGREEN ENGRAVERS
Legal Status:	Private
Date Became Current:	1985-07-01 00:00:00.
Date Ended Current:	Not reported
Owner/Operator Address:	1819 S CENTRAL AVE #26
Owner/Operator City,State,Zip:	KENT, WA 98032
Owner/Operator Telephone:	253-852-6766
Owner/Operator Telephone Ext:	Not reported
Owner/Operator Fax:	Not reported
Owner/Operator Email:	Not reported
Owner/Operator Indicator:	Operator
Owner/Operator Name:	EVERGREEN ENGRAVERS
Legal Status:	Private
Date Became Current:	Not reported
Date Ended Current:	Not reported
Owner/Operator Address:	1819 CENTRAL AVE S

Map ID
Direction
Distance
Elevation

MAP FINDINGS

Site

Database(s)

EDR ID Number
EPA ID Number

EVERGREEN ENGRAVERS (Continued)

1000878535

Owner/Operator City,State,Zip:	KENT, WA 98032
Owner/Operator Telephone:	253-852-6766
Owner/Operator Telephone Ext:	Not reported
Owner/Operator Fax:	Not reported
Owner/Operator Email:	Not reported
Owner/Operator Indicator:	Owner
Owner/Operator Name:	SOUTH CENTRAL FOUR
Legal Status:	Private
Date Became Current:	Not reported
Date Ended Current:	Not reported
Owner/Operator Address:	PO BOX 1068
Owner/Operator City,State,Zip:	KENT, WA 98035
Owner/Operator Telephone:	253-854-2600
Owner/Operator Telephone Ext:	Not reported
Owner/Operator Fax:	Not reported
Owner/Operator Email:	Not reported
Owner/Operator Indicator:	Owner
Owner/Operator Name:	SOUTH CENTRAL FOUR
Legal Status:	Private
Date Became Current:	Not reported
Date Ended Current:	Not reported
Owner/Operator Address:	PO BOX 1068
Owner/Operator City,State,Zip:	KENT, WA 98035
Owner/Operator Telephone:	253-854-2600
Owner/Operator Telephone Ext:	Not reported
Owner/Operator Fax:	Not reported
Owner/Operator Email:	Not reported
Owner/Operator Indicator:	Operator
Owner/Operator Name:	EVERGREEN ENGRAVERS
Legal Status:	Private
Date Became Current:	Not reported
Date Ended Current:	Not reported
Owner/Operator Address:	1819 CENTRAL AVE S
Owner/Operator City,State,Zip:	KENT, WA 98032
Owner/Operator Telephone:	253-852-6766
Owner/Operator Telephone Ext:	Not reported
Owner/Operator Fax:	Not reported
Owner/Operator Email:	Not reported
Owner/Operator Indicator:	Owner
Owner/Operator Name:	EVERGREEN ENGRAVERS
Legal Status:	Private
Date Became Current:	2011-01-01 00:00:00.
Date Ended Current:	Not reported
Owner/Operator Address:	1819 S CENTRAL AVE #26
Owner/Operator City,State,Zip:	KENT, WA 98032
Owner/Operator Telephone:	253-852-6766
Owner/Operator Telephone Ext:	Not reported
Owner/Operator Fax:	Not reported
Owner/Operator Email:	Not reported
Owner/Operator Indicator:	Operator
Owner/Operator Name:	EVERGREEN ENGRAVERS
Legal Status:	Private

Map ID
Direction
Distance
Elevation

MAP FINDINGS

Site

Database(s)

EDR ID Number
EPA ID Number

EVERGREEN ENGRAVERS (Continued)

1000878535

Date Became Current:	Not reported
Date Ended Current:	Not reported
Owner/Operator Address:	1819 CENTRAL AVE S
Owner/Operator City,State,Zip:	KENT, WA 98032
Owner/Operator Telephone:	253-852-6766
Owner/Operator Telephone Ext:	Not reported
Owner/Operator Fax:	Not reported
Owner/Operator Email:	Not reported
Owner/Operator Indicator:	Owner
Owner/Operator Name:	EVERGREEN ENGRAVERS
Legal Status:	Private
Date Became Current:	2011-01-01 00:00:00.
Date Ended Current:	Not reported
Owner/Operator Address:	1819 S CENTRAL AVE #24
Owner/Operator City,State,Zip:	KENT, WA 98032
Owner/Operator Telephone:	253-852-6766
Owner/Operator Telephone Ext:	Not reported
Owner/Operator Fax:	Not reported
Owner/Operator Email:	Not reported
Owner/Operator Indicator:	Owner
Owner/Operator Name:	EVERGREEN ENGRAVERS
Legal Status:	Private
Date Became Current:	1985-07-01 00:00:00.
Date Ended Current:	Not reported
Owner/Operator Address:	1819 S CENTRAL AVE #26
Owner/Operator City,State,Zip:	KENT, WA 98032
Owner/Operator Telephone:	Not reported
Owner/Operator Telephone Ext:	Not reported
Owner/Operator Fax:	Not reported
Owner/Operator Email:	Not reported
Owner/Operator Indicator:	Operator
Owner/Operator Name:	JEFFERY HILTON
Legal Status:	Private
Date Became Current:	1985-07-01 00:00:00.
Date Ended Current:	Not reported
Owner/Operator Address:	1819 CENTRAL AVE S
Owner/Operator City,State,Zip:	KENT, WA 98032-7501
Owner/Operator Telephone:	253-852-6766
Owner/Operator Telephone Ext:	Not reported
Owner/Operator Fax:	Not reported
Owner/Operator Email:	Not reported
Owner/Operator Indicator:	Operator
Owner/Operator Name:	EVERGREEN ENGRAVERS
Legal Status:	Private
Date Became Current:	1985-07-01 00:00:00.
Date Ended Current:	Not reported
Owner/Operator Address:	1819 CENTRAL AVE S
Owner/Operator City,State,Zip:	KENT, WA 98032-7501
Owner/Operator Telephone:	253-852-6766
Owner/Operator Telephone Ext:	Not reported
Owner/Operator Fax:	Not reported
Owner/Operator Email:	Not reported

Map ID
Direction
Distance
Elevation

MAP FINDINGS

Site

Database(s)

EDR ID Number
EPA ID Number

EVERGREEN ENGRAVERS (Continued)

1000878535

Owner/Operator Indicator:	Owner
Owner/Operator Name:	SOUTH CENTRAL FOUR
Legal Status:	Private
Date Became Current:	Not reported
Date Ended Current:	Not reported
Owner/Operator Address:	PO BOX 1068
Owner/Operator City,State,Zip:	KENT, WA 98035-1068
Owner/Operator Telephone:	253-854-2600
Owner/Operator Telephone Ext:	Not reported
Owner/Operator Fax:	Not reported
Owner/Operator Email:	Not reported
Owner/Operator Indicator:	Owner
Owner/Operator Name:	TODD H
Legal Status:	Private
Date Became Current:	2011-01-01 00:00:00.
Date Ended Current:	Not reported
Owner/Operator Address:	1819 S CENTRAL AVE #26
Owner/Operator City,State,Zip:	KENT, WA 98032
Owner/Operator Telephone:	253-852-6766
Owner/Operator Telephone Ext:	Not reported
Owner/Operator Fax:	Not reported
Owner/Operator Email:	Not reported
Owner/Operator Indicator:	Owner
Owner/Operator Name:	EVERGREEN ENGRAVERS
Legal Status:	Private
Date Became Current:	2011-01-01 00:00:00.
Date Ended Current:	Not reported
Owner/Operator Address:	1819 S CENTRAL AVE #24
Owner/Operator City,State,Zip:	KENT, WA 98032
Owner/Operator Telephone:	253-852-6766
Owner/Operator Telephone Ext:	Not reported
Owner/Operator Fax:	Not reported
Owner/Operator Email:	Not reported
Owner/Operator Indicator:	Owner
Owner/Operator Name:	EVERGREEN ENGRAVERS
Legal Status:	Private
Date Became Current:	Not reported
Date Ended Current:	Not reported
Owner/Operator Address:	1819 S CENTRAL AVE 26
Owner/Operator City,State,Zip:	KENT, WA 98032
Owner/Operator Telephone:	000-000-0000
Owner/Operator Telephone Ext:	Not reported
Owner/Operator Fax:	Not reported
Owner/Operator Email:	Not reported
Owner/Operator Indicator:	Owner
Owner/Operator Name:	EVERGREEN ENGRAVERS
Legal Status:	Private
Date Became Current:	Not reported
Date Ended Current:	Not reported
Owner/Operator Address:	1819 S CENTRAL AVE 26
Owner/Operator City,State,Zip:	KENT, WA 98032
Owner/Operator Telephone:	000-000-0000
Owner/Operator Telephone Ext:	Not reported

Map ID
Direction
Distance
Elevation

MAP FINDINGS

Site

Database(s)

EDR ID Number
EPA ID Number

EVERGREEN ENGRAVERS (Continued)

1000878535

Owner/Operator Fax: Not reported
Owner/Operator Email: Not reported

Owner/Operator Indicator: Owner
Owner/Operator Name: EVERGREEN ENGRAVERS
Legal Status: Private
Date Became Current: Not reported
Date Ended Current: Not reported
Owner/Operator Address: 1819 S CENTRAL AVE 26
Owner/Operator City,State,Zip: KENT, WA 98032
Owner/Operator Telephone: 000-000-0000
Owner/Operator Telephone Ext: Not reported
Owner/Operator Fax: Not reported
Owner/Operator Email: Not reported

Owner/Operator Indicator: Owner
Owner/Operator Name: SOUTH CENTRAL FOUR
Legal Status: Private
Date Became Current: Not reported
Date Ended Current: Not reported
Owner/Operator Address: PO BOX 1735
Owner/Operator City,State,Zip: KENT, WA 98035
Owner/Operator Telephone: 253-854-2600
Owner/Operator Telephone Ext: Not reported
Owner/Operator Fax: Not reported
Owner/Operator Email: Not reported

Owner/Operator Indicator: Owner
Owner/Operator Name: SOUTH CENTRAL FOUR
Legal Status: Private
Date Became Current: Not reported
Date Ended Current: Not reported
Owner/Operator Address: PO BOX 1735
Owner/Operator City,State,Zip: KENT, WA 98035
Owner/Operator Telephone: 253-854-2600
Owner/Operator Telephone Ext: Not reported
Owner/Operator Fax: Not reported
Owner/Operator Email: Not reported

Owner/Operator Indicator: Owner
Owner/Operator Name: SOUTH CENTRAL FOUR
Legal Status: Private
Date Became Current: Not reported
Date Ended Current: Not reported
Owner/Operator Address: PO BOX 1068
Owner/Operator City,State,Zip: KENT, WA 98035
Owner/Operator Telephone: 253-854-2600
Owner/Operator Telephone Ext: Not reported
Owner/Operator Fax: Not reported
Owner/Operator Email: Not reported

Owner/Operator Indicator: Owner
Owner/Operator Name: SOUTH CENTRAL FOUR
Legal Status: Private
Date Became Current: Not reported
Date Ended Current: Not reported
Owner/Operator Address: PO BOX 1068

Map ID
Direction
Distance
Elevation

MAP FINDINGS

Site

Database(s)

EDR ID Number
EPA ID Number

EVERGREEN ENGRAVERS (Continued)

1000878535

Owner/Operator City,State,Zip:	KENT, WA 98035
Owner/Operator Telephone:	253-854-2600
Owner/Operator Telephone Ext:	Not reported
Owner/Operator Fax:	Not reported
Owner/Operator Email:	Not reported
Owner/Operator Indicator:	Owner
Owner/Operator Name:	EVERGREEN ENGRAVERS
Legal Status:	Private
Date Became Current:	1985-07-01 00:00:00.
Date Ended Current:	Not reported
Owner/Operator Address:	1819 S CENTRAL AVE #26
Owner/Operator City,State,Zip:	KENT, WA 98032
Owner/Operator Telephone:	253-852-6766
Owner/Operator Telephone Ext:	Not reported
Owner/Operator Fax:	Not reported
Owner/Operator Email:	Not reported
Owner/Operator Indicator:	Owner
Owner/Operator Name:	EVERGREEN ENGRAVERS
Legal Status:	Private
Date Became Current:	2011-01-01 00:00:00.
Date Ended Current:	Not reported
Owner/Operator Address:	1819 S CENTRAL AVE #26
Owner/Operator City,State,Zip:	KENT, WA 98032
Owner/Operator Telephone:	253-852-6766
Owner/Operator Telephone Ext:	Not reported
Owner/Operator Fax:	Not reported
Owner/Operator Email:	Not reported
Owner/Operator Indicator:	Operator
Owner/Operator Name:	EVERGREEN ENGRAVERS
Legal Status:	Private
Date Became Current:	Not reported
Date Ended Current:	Not reported
Owner/Operator Address:	1819 CENTRAL AVE S
Owner/Operator City,State,Zip:	KENT, WA 98032
Owner/Operator Telephone:	253-852-6766
Owner/Operator Telephone Ext:	Not reported
Owner/Operator Fax:	Not reported
Owner/Operator Email:	Not reported
Owner/Operator Indicator:	Owner
Owner/Operator Name:	SOUTH CENTRAL FOUR
Legal Status:	Private
Date Became Current:	Not reported
Date Ended Current:	Not reported
Owner/Operator Address:	PO BOX 1068
Owner/Operator City,State,Zip:	KENT, WA 98035
Owner/Operator Telephone:	253-854-2600
Owner/Operator Telephone Ext:	Not reported
Owner/Operator Fax:	Not reported
Owner/Operator Email:	Not reported
Owner/Operator Indicator:	Operator
Owner/Operator Name:	EVERGREEN ENGRAVERS
Legal Status:	Private

Map ID
Direction
Distance
Elevation

MAP FINDINGS

Site

Database(s)

EDR ID Number
EPA ID Number

EVERGREEN ENGRAVERS (Continued)

1000878535

Date Became Current:	Not reported
Date Ended Current:	Not reported
Owner/Operator Address:	1819 CENTRAL AVE S
Owner/Operator City,State,Zip:	KENT, WA 98032
Owner/Operator Telephone:	253-852-6766
Owner/Operator Telephone Ext:	Not reported
Owner/Operator Fax:	Not reported
Owner/Operator Email:	Not reported
Owner/Operator Indicator:	Owner
Owner/Operator Name:	EVERGREEN ENGRAVERS
Legal Status:	Private
Date Became Current:	Not reported
Date Ended Current:	Not reported
Owner/Operator Address:	1819 S CENTRAL AVE 26
Owner/Operator City,State,Zip:	KENT, WA 98032
Owner/Operator Telephone:	000-000-0000
Owner/Operator Telephone Ext:	Not reported
Owner/Operator Fax:	Not reported
Owner/Operator Email:	Not reported
Owner/Operator Indicator:	Owner
Owner/Operator Name:	EVERGREEN ENGRAVERS
Legal Status:	Private
Date Became Current:	Not reported
Date Ended Current:	Not reported
Owner/Operator Address:	1819 S CENTRAL AVE 26
Owner/Operator City,State,Zip:	KENT, WA 98032
Owner/Operator Telephone:	000-000-0000
Owner/Operator Telephone Ext:	Not reported
Owner/Operator Fax:	Not reported
Owner/Operator Email:	Not reported
Owner/Operator Indicator:	Owner
Owner/Operator Name:	SOUTH CENTRAL FOUR
Legal Status:	Private
Date Became Current:	Not reported
Date Ended Current:	Not reported
Owner/Operator Address:	PO BOX 1735
Owner/Operator City,State,Zip:	KENT, WA 98035
Owner/Operator Telephone:	253-854-2600
Owner/Operator Telephone Ext:	Not reported
Owner/Operator Fax:	Not reported
Owner/Operator Email:	Not reported
Owner/Operator Indicator:	Owner
Owner/Operator Name:	EVERGREEN ENGRAVERS
Legal Status:	Private
Date Became Current:	1985-07-01 00:00:00.
Date Ended Current:	Not reported
Owner/Operator Address:	1819 S CENTRAL AVE #26
Owner/Operator City,State,Zip:	KENT, WA 98032
Owner/Operator Telephone:	253-852-6766
Owner/Operator Telephone Ext:	Not reported
Owner/Operator Fax:	Not reported
Owner/Operator Email:	Not reported

Map ID
Direction
Distance
Elevation

MAP FINDINGS

Site

Database(s)

EDR ID Number
EPA ID Number

EVERGREEN ENGRAVERS (Continued)

1000878535

Owner/Operator Indicator: Owner
Owner/Operator Name: EVERGREEN ENGRAVERS
Legal Status: Private
Date Became Current: 1985-07-01 00:00:00.
Date Ended Current: Not reported
Owner/Operator Address: 1819 S CENTRAL AVE #26
Owner/Operator City,State,Zip: KENT, WA 98032
Owner/Operator Telephone: 253-852-6766
Owner/Operator Telephone Ext: Not reported
Owner/Operator Fax: Not reported
Owner/Operator Email: Not reported

Owner/Operator Indicator: Owner
Owner/Operator Name: SOUTH CENTRAL FOUR
Legal Status: Private
Date Became Current: Not reported
Date Ended Current: Not reported
Owner/Operator Address: PO BOX 1068
Owner/Operator City,State,Zip: KENT, WA 98035
Owner/Operator Telephone: 253-854-2600
Owner/Operator Telephone Ext: Not reported
Owner/Operator Fax: Not reported
Owner/Operator Email: Not reported

Owner/Operator Indicator: Owner
Owner/Operator Name: EVERGREEN ENGRAVERS
Legal Status: Private
Date Became Current: 1985-07-01 00:00:00.
Date Ended Current: Not reported
Owner/Operator Address: 1819 S CENTRAL AVE #26
Owner/Operator City,State,Zip: KENT, WA 98032
Owner/Operator Telephone: 253-852-6766
Owner/Operator Telephone Ext: Not reported
Owner/Operator Fax: Not reported
Owner/Operator Email: Not reported

Owner/Operator Indicator: Owner
Owner/Operator Name: SOUTH CENTRAL FOUR
Legal Status: Private
Date Became Current: Not reported
Date Ended Current: Not reported
Owner/Operator Address: PO BOX 1068
Owner/Operator City,State,Zip: KENT, WA 98035
Owner/Operator Telephone: 253-854-2600
Owner/Operator Telephone Ext: Not reported
Owner/Operator Fax: Not reported
Owner/Operator Email: Not reported

Owner/Operator Indicator: Owner
Owner/Operator Name: SOUTH CENTRAL FOUR
Legal Status: Private
Date Became Current: Not reported
Date Ended Current: Not reported
Owner/Operator Address: PO BOX 1068
Owner/Operator City,State,Zip: KENT, WA 98035
Owner/Operator Telephone: 253-854-2600
Owner/Operator Telephone Ext: Not reported

Map ID
Direction
Distance
Elevation

MAP FINDINGS

Site

Database(s)

EDR ID Number
EPA ID Number

EVERGREEN ENGRAVERS (Continued)

1000878535

Owner/Operator Fax:	Not reported
Owner/Operator Email:	Not reported
Owner/Operator Indicator:	Owner
Owner/Operator Name:	SOUTH CENTRAL FOUR
Legal Status:	Private
Date Became Current:	Not reported
Date Ended Current:	Not reported
Owner/Operator Address:	PO BOX 1068
Owner/Operator City,State,Zip:	KENT, WA 98035
Owner/Operator Telephone:	253-854-2600
Owner/Operator Telephone Ext:	Not reported
Owner/Operator Fax:	Not reported
Owner/Operator Email:	Not reported
Owner/Operator Indicator:	Operator
Owner/Operator Name:	EVERGREEN ENGRAVERS
Legal Status:	Private
Date Became Current:	Not reported
Date Ended Current:	Not reported
Owner/Operator Address:	1819 CENTRAL AVE S
Owner/Operator City,State,Zip:	KENT, WA 98032
Owner/Operator Telephone:	253-852-6766
Owner/Operator Telephone Ext:	Not reported
Owner/Operator Fax:	Not reported
Owner/Operator Email:	Not reported
Owner/Operator Indicator:	Owner
Owner/Operator Name:	EVERGREEN ENGRAVERS
Legal Status:	Private
Date Became Current:	2011-01-01 00:00:00.
Date Ended Current:	Not reported
Owner/Operator Address:	1819 S CENTRAL AVE #26
Owner/Operator City,State,Zip:	KENT, WA 98032
Owner/Operator Telephone:	253-852-6766
Owner/Operator Telephone Ext:	Not reported
Owner/Operator Fax:	Not reported
Owner/Operator Email:	Not reported
Owner/Operator Indicator:	Operator
Owner/Operator Name:	EVERGREEN ENGRAVERS
Legal Status:	Private
Date Became Current:	Not reported
Date Ended Current:	Not reported
Owner/Operator Address:	1819 CENTRAL AVE S
Owner/Operator City,State,Zip:	KENT, WA 98032
Owner/Operator Telephone:	253-852-6766
Owner/Operator Telephone Ext:	Not reported
Owner/Operator Fax:	Not reported
Owner/Operator Email:	Not reported
Owner/Operator Indicator:	Operator
Owner/Operator Name:	EVERGREEN ENGRAVERS
Legal Status:	Private
Date Became Current:	Not reported
Date Ended Current:	Not reported
Owner/Operator Address:	1819 CENTRAL AVE S

Map ID
Direction
Distance
Elevation

MAP FINDINGS

Site

Database(s)

EDR ID Number
EPA ID Number

EVERGREEN ENGRAVERS (Continued)

1000878535

Owner/Operator City,State,Zip:	KENT, WA 98032
Owner/Operator Telephone:	253-852-6766
Owner/Operator Telephone Ext:	Not reported
Owner/Operator Fax:	Not reported
Owner/Operator Email:	Not reported
Owner/Operator Indicator:	Operator
Owner/Operator Name:	JEFFERY HILTON
Legal Status:	Private
Date Became Current:	1985-07-01 00:00:00.
Date Ended Current:	Not reported
Owner/Operator Address:	1819 CENTRAL AVE S
Owner/Operator City,State,Zip:	KENT, WA 98032-7501
Owner/Operator Telephone:	Not reported
Owner/Operator Telephone Ext:	Not reported
Owner/Operator Fax:	Not reported
Owner/Operator Email:	Not reported
Owner/Operator Indicator:	Owner
Owner/Operator Name:	SOUTH CENTRAL FOUR
Legal Status:	Private
Date Became Current:	Not reported
Date Ended Current:	Not reported
Owner/Operator Address:	PO BOX 1068
Owner/Operator City,State,Zip:	KENT, WA 98035
Owner/Operator Telephone:	253-854-2600
Owner/Operator Telephone Ext:	Not reported
Owner/Operator Fax:	Not reported
Owner/Operator Email:	Not reported
Owner/Operator Indicator:	Operator
Owner/Operator Name:	EVERGREEN ENGRAVERS
Legal Status:	Private
Date Became Current:	Not reported
Date Ended Current:	Not reported
Owner/Operator Address:	1819 CENTRAL AVE S #24
Owner/Operator City,State,Zip:	KENT, WA 98032
Owner/Operator Telephone:	253-852-6766
Owner/Operator Telephone Ext:	Not reported
Owner/Operator Fax:	Not reported
Owner/Operator Email:	Not reported
Owner/Operator Indicator:	Owner
Owner/Operator Name:	EVERGREEN ENGRAVERS
Legal Status:	Private
Date Became Current:	Not reported
Date Ended Current:	Not reported
Owner/Operator Address:	1819 S CENTRAL AVE 26
Owner/Operator City,State,Zip:	KENT, WA 98032
Owner/Operator Telephone:	000-000-0000
Owner/Operator Telephone Ext:	Not reported
Owner/Operator Fax:	Not reported
Owner/Operator Email:	Not reported
Owner/Operator Indicator:	Operator
Owner/Operator Name:	EVERGREEN ENGRAVERS
Legal Status:	Private

Map ID
Direction
Distance
Elevation

MAP FINDINGS

Site

Database(s)

EDR ID Number
EPA ID Number

EVERGREEN ENGRAVERS (Continued)

1000878535

Date Became Current: Not reported
Date Ended Current: Not reported
Owner/Operator Address: 1819 S CENTRAL AVE 26
Owner/Operator City,State,Zip: KENT, WA 98032
Owner/Operator Telephone: 000-000-0000
Owner/Operator Telephone Ext: Not reported
Owner/Operator Fax: Not reported
Owner/Operator Email: Not reported

Owner/Operator Indicator: Operator
Owner/Operator Name: HILTON, JEFFERY
Legal Status: Private
Date Became Current: Not reported
Date Ended Current: Not reported
Owner/Operator Address: 1819 CENTRAL AVE S
Owner/Operator City,State,Zip: KENT, WA 98032
Owner/Operator Telephone: 253-852-6766
Owner/Operator Telephone Ext: Not reported
Owner/Operator Fax: Not reported
Owner/Operator Email: Not reported

Owner/Operator Indicator: Owner
Owner/Operator Name: SOUTH CENTRAL FOUR
Legal Status: Private
Date Became Current: Not reported
Date Ended Current: Not reported
Owner/Operator Address: PO BOX 1735
Owner/Operator City,State,Zip: KENT, WA 98035
Owner/Operator Telephone: 253-854-2600
Owner/Operator Telephone Ext: Not reported
Owner/Operator Fax: Not reported
Owner/Operator Email: Not reported

Owner/Operator Indicator: Operator
Owner/Operator Name: HILTON, JEFFERY
Legal Status: Private
Date Became Current: Not reported
Date Ended Current: Not reported
Owner/Operator Address: 1819 CENTRAL AVE S
Owner/Operator City,State,Zip: KENT, WA 98032
Owner/Operator Telephone: 253-852-6766
Owner/Operator Telephone Ext: Not reported
Owner/Operator Fax: Not reported
Owner/Operator Email: Not reported

Owner/Operator Indicator: Owner
Owner/Operator Name: SOUTH CENTRAL FOUR
Legal Status: Private
Date Became Current: Not reported
Date Ended Current: Not reported
Owner/Operator Address: PO BOX 1735
Owner/Operator City,State,Zip: KENT, WA 98035
Owner/Operator Telephone: 253-854-2600
Owner/Operator Telephone Ext: Not reported
Owner/Operator Fax: Not reported
Owner/Operator Email: Not reported

Map ID
Direction
Distance
Elevation

MAP FINDINGS

Site

Database(s)

EDR ID Number
EPA ID Number

EVERGREEN ENGRAVERS (Continued)

1000878535

Owner/Operator Indicator: Owner
Owner/Operator Name: EVERGREEN ENGRAVERS
Legal Status: Private
Date Became Current: 2011-01-01 00:00:00.
Date Ended Current: Not reported
Owner/Operator Address: 1819 S CENTRAL AVE #26
Owner/Operator City,State,Zip: KENT, WA 98032
Owner/Operator Telephone: 253-852-6766
Owner/Operator Telephone Ext: Not reported
Owner/Operator Fax: Not reported
Owner/Operator Email: Not reported

Owner/Operator Indicator: Owner
Owner/Operator Name: SOUTH CENTRAL FOUR
Legal Status: Private
Date Became Current: Not reported
Date Ended Current: Not reported
Owner/Operator Address: PO BOX 1068
Owner/Operator City,State,Zip: KENT, WA 98035
Owner/Operator Telephone: 253-854-2600
Owner/Operator Telephone Ext: Not reported
Owner/Operator Fax: Not reported
Owner/Operator Email: Not reported

Owner/Operator Indicator: Operator
Owner/Operator Name: JEFFERY HILTON
Legal Status: Private
Date Became Current: 1985-07-01 00:00:00.
Date Ended Current: Not reported
Owner/Operator Address: 1819 CENTRAL AVE S
Owner/Operator City,State,Zip: KENT, WA 98032-7501
Owner/Operator Telephone: Not reported
Owner/Operator Telephone Ext: Not reported
Owner/Operator Fax: Not reported
Owner/Operator Email: Not reported

Owner/Operator Indicator: Owner
Owner/Operator Name: EVERGREEN ENGRAVERS
Legal Status: Private
Date Became Current: 1985-07-01 00:00:00.
Date Ended Current: Not reported
Owner/Operator Address: 1819 S CENTRAL AVE #26
Owner/Operator City,State,Zip: KENT, WA 98032
Owner/Operator Telephone: 253-852-6766
Owner/Operator Telephone Ext: Not reported
Owner/Operator Fax: Not reported
Owner/Operator Email: Not reported

Owner/Operator Indicator: Operator
Owner/Operator Name: TODD H
Legal Status: Private
Date Became Current: 1985-07-01 00:00:00.
Date Ended Current: Not reported
Owner/Operator Address: 1819 CENTRAL AVE S
Owner/Operator City,State,Zip: KENT, WA 98032-7501
Owner/Operator Telephone: 253-852-6766
Owner/Operator Telephone Ext: Not reported

Map ID
Direction
Distance
Elevation

MAP FINDINGS

Site

Database(s)

EDR ID Number
EPA ID Number

EVERGREEN ENGRAVERS (Continued)

1000878535

Owner/Operator Fax: Not reported
Owner/Operator Email: Not reported

Owner/Operator Indicator: Owner
Owner/Operator Name: SOUTH CENTRAL FOUR
Legal Status: Private
Date Became Current: Not reported
Date Ended Current: Not reported
Owner/Operator Address: PO BOX 1735
Owner/Operator City,State,Zip: KENT, WA 98035
Owner/Operator Telephone: 253-854-2600
Owner/Operator Telephone Ext: Not reported
Owner/Operator Fax: Not reported
Owner/Operator Email: Not reported

Owner/Operator Indicator: Operator
Owner/Operator Name: HILTON, JEFFERY
Legal Status: Private
Date Became Current: Not reported
Date Ended Current: Not reported
Owner/Operator Address: 1819 CENTRAL AVE S
Owner/Operator City,State,Zip: KENT, WA 98032
Owner/Operator Telephone: 253-852-6766
Owner/Operator Telephone Ext: Not reported
Owner/Operator Fax: Not reported
Owner/Operator Email: Not reported

Owner/Operator Indicator: Operator
Owner/Operator Name: HILTON, JEFFERY
Legal Status: Private
Date Became Current: Not reported
Date Ended Current: Not reported
Owner/Operator Address: 1819 CENTRAL AVE S
Owner/Operator City,State,Zip: KENT, WA 98032
Owner/Operator Telephone: 253-852-6766
Owner/Operator Telephone Ext: Not reported
Owner/Operator Fax: Not reported
Owner/Operator Email: Not reported

Owner/Operator Indicator: Owner
Owner/Operator Name: SOUTH CENTRAL FOUR
Legal Status: Private
Date Became Current: Not reported
Date Ended Current: Not reported
Owner/Operator Address: PO BOX 1068
Owner/Operator City,State,Zip: KENT, WA 98035
Owner/Operator Telephone: 253-854-2600
Owner/Operator Telephone Ext: Not reported
Owner/Operator Fax: Not reported
Owner/Operator Email: Not reported

Owner/Operator Indicator: Owner
Owner/Operator Name: EVERGREEN ENGRAVERS
Legal Status: Private
Date Became Current: 1985-07-01 00:00:00.
Date Ended Current: Not reported
Owner/Operator Address: 1819 S CENTRAL AVE #26

Map ID
Direction
Distance
Elevation

MAP FINDINGS

Site

Database(s)

EDR ID Number
EPA ID Number

EVERGREEN ENGRAVERS (Continued)

1000878535

Owner/Operator City,State,Zip:	KENT, WA 98032
Owner/Operator Telephone:	253-852-6766
Owner/Operator Telephone Ext:	Not reported
Owner/Operator Fax:	Not reported
Owner/Operator Email:	Not reported
Owner/Operator Indicator:	Operator
Owner/Operator Name:	HILTON, JEFFERY
Legal Status:	Private
Date Became Current:	Not reported
Date Ended Current:	Not reported
Owner/Operator Address:	1819 CENTRAL AVE S
Owner/Operator City,State,Zip:	KENT, WA 98032
Owner/Operator Telephone:	253-852-6766
Owner/Operator Telephone Ext:	Not reported
Owner/Operator Fax:	Not reported
Owner/Operator Email:	Not reported
Owner/Operator Indicator:	Operator
Owner/Operator Name:	EVERGREEN ENGRAVERS
Legal Status:	Private
Date Became Current:	Not reported
Date Ended Current:	Not reported
Owner/Operator Address:	1819 CENTRAL AVE S
Owner/Operator City,State,Zip:	KENT, WA 98032
Owner/Operator Telephone:	253-852-6766
Owner/Operator Telephone Ext:	Not reported
Owner/Operator Fax:	Not reported
Owner/Operator Email:	Not reported
Owner/Operator Indicator:	Owner
Owner/Operator Name:	EVERGREEN ENGRAVERS
Legal Status:	Private
Date Became Current:	2011-01-01 00:00:00.
Date Ended Current:	Not reported
Owner/Operator Address:	1819 S CENTRAL AVE #26
Owner/Operator City,State,Zip:	KENT, WA 98032
Owner/Operator Telephone:	253-852-6766
Owner/Operator Telephone Ext:	Not reported
Owner/Operator Fax:	Not reported
Owner/Operator Email:	Not reported
Owner/Operator Indicator:	Owner
Owner/Operator Name:	EVERGREEN ENGRAVERS
Legal Status:	Private
Date Became Current:	2011-01-01 00:00:00.
Date Ended Current:	Not reported
Owner/Operator Address:	1819 S CENTRAL AVE #26
Owner/Operator City,State,Zip:	KENT, WA 98032
Owner/Operator Telephone:	253-852-6766
Owner/Operator Telephone Ext:	Not reported
Owner/Operator Fax:	Not reported
Owner/Operator Email:	Not reported
Owner/Operator Indicator:	Owner
Owner/Operator Name:	EVERGREEN ENGRAVERS
Legal Status:	Private

Map ID
Direction
Distance
Elevation

MAP FINDINGS

Site

Database(s)

EDR ID Number
EPA ID Number

EVERGREEN ENGRAVERS (Continued)

1000878535

Date Became Current: 2011-01-01 00:00:00.
Date Ended Current: Not reported
Owner/Operator Address: 1819 S CENTRAL AVE #26
Owner/Operator City,State,Zip: KENT, WA 98032
Owner/Operator Telephone: 253-852-6766
Owner/Operator Telephone Ext: Not reported
Owner/Operator Fax: Not reported
Owner/Operator Email: Not reported

Owner/Operator Indicator: Owner
Owner/Operator Name: SOUTH CENTRAL FOUR
Legal Status: Private
Date Became Current: Not reported
Date Ended Current: Not reported
Owner/Operator Address: PO BOX 1068
Owner/Operator City,State,Zip: KENT, WA 98035
Owner/Operator Telephone: 253-854-2600
Owner/Operator Telephone Ext: Not reported
Owner/Operator Fax: Not reported
Owner/Operator Email: Not reported

Owner/Operator Indicator: Owner
Owner/Operator Name: SOUTH CENTRAL FOUR
Legal Status: Private
Date Became Current: Not reported
Date Ended Current: Not reported
Owner/Operator Address: PO BOX 1068
Owner/Operator City,State,Zip: KENT, WA 98035
Owner/Operator Telephone: 253-854-2600
Owner/Operator Telephone Ext: Not reported
Owner/Operator Fax: Not reported
Owner/Operator Email: Not reported

Owner/Operator Indicator: Operator
Owner/Operator Name: EVERGREEN ENGRAVERS
Legal Status: Private
Date Became Current: Not reported
Date Ended Current: Not reported
Owner/Operator Address: 1819 CENTRAL AVE S #24
Owner/Operator City,State,Zip: KENT, WA 98032
Owner/Operator Telephone: 253-852-6766
Owner/Operator Telephone Ext: Not reported
Owner/Operator Fax: Not reported
Owner/Operator Email: Not reported

Owner/Operator Indicator: Owner
Owner/Operator Name: EVERGREEN ENGRAVERS
Legal Status: Private
Date Became Current: 1985-07-01 00:00:00.
Date Ended Current: Not reported
Owner/Operator Address: 1819 S CENTRAL AVE #26
Owner/Operator City,State,Zip: KENT, WA 98032
Owner/Operator Telephone: Not reported
Owner/Operator Telephone Ext: Not reported
Owner/Operator Fax: Not reported
Owner/Operator Email: Not reported

Map ID
Direction
Distance
Elevation

MAP FINDINGS

Site

Database(s)

EDR ID Number
EPA ID Number

EVERGREEN ENGRAVERS (Continued)

1000878535

Owner/Operator Indicator: Owner
Owner/Operator Name: EVERGREEN ENGRAVERS
Legal Status: Private
Date Became Current: Not reported
Date Ended Current: Not reported
Owner/Operator Address: 1819 S CENTRAL AVE 26
Owner/Operator City,State,Zip: KENT, WA 98032
Owner/Operator Telephone: 000-000-0000
Owner/Operator Telephone Ext: Not reported
Owner/Operator Fax: Not reported
Owner/Operator Email: Not reported

Owner/Operator Indicator: Operator
Owner/Operator Name: HILTON, JEFFERY
Legal Status: Private
Date Became Current: Not reported
Date Ended Current: Not reported
Owner/Operator Address: 1819 CENTRAL AVE S
Owner/Operator City,State,Zip: KENT, WA 98032
Owner/Operator Telephone: 253-852-6766
Owner/Operator Telephone Ext: Not reported
Owner/Operator Fax: Not reported
Owner/Operator Email: Not reported

Owner/Operator Indicator: Operator
Owner/Operator Name: HILTON, JEFFERY
Legal Status: Private
Date Became Current: Not reported
Date Ended Current: Not reported
Owner/Operator Address: 1819 CENTRAL AVE S
Owner/Operator City,State,Zip: KENT, WA 98032
Owner/Operator Telephone: 253-852-6766
Owner/Operator Telephone Ext: Not reported
Owner/Operator Fax: Not reported
Owner/Operator Email: Not reported

Owner/Operator Indicator: Operator
Owner/Operator Name: HILTON, JEFFERY
Legal Status: Private
Date Became Current: Not reported
Date Ended Current: Not reported
Owner/Operator Address: 1819 CENTRAL AVE S
Owner/Operator City,State,Zip: KENT, WA 98032
Owner/Operator Telephone: 253-852-6766
Owner/Operator Telephone Ext: Not reported
Owner/Operator Fax: Not reported
Owner/Operator Email: Not reported

Owner/Operator Indicator: Owner
Owner/Operator Name: EVERGREEN ENGRAVERS
Legal Status: Private
Date Became Current: 1985-07-01 00:00:00.
Date Ended Current: Not reported
Owner/Operator Address: 1819 S CENTRAL AVE #26
Owner/Operator City,State,Zip: KENT, WA 98032
Owner/Operator Telephone: 253-852-6766
Owner/Operator Telephone Ext: Not reported

Map ID
Direction
Distance
Elevation

MAP FINDINGS

Site

Database(s)

EDR ID Number
EPA ID Number

EVERGREEN ENGRAVERS (Continued)

1000878535

Owner/Operator Fax:	Not reported
Owner/Operator Email:	Not reported
Owner/Operator Indicator:	Operator
Owner/Operator Name:	HILTON, JEFFERY
Legal Status:	Private
Date Became Current:	Not reported
Date Ended Current:	Not reported
Owner/Operator Address:	1819 CENTRAL AVE S
Owner/Operator City,State,Zip:	KENT, WA 98032
Owner/Operator Telephone:	253-852-6766
Owner/Operator Telephone Ext:	Not reported
Owner/Operator Fax:	Not reported
Owner/Operator Email:	Not reported
Owner/Operator Indicator:	Owner
Owner/Operator Name:	EVERGREEN ENGRAVERS
Legal Status:	Private
Date Became Current:	2011-01-01 00:00:00.
Date Ended Current:	Not reported
Owner/Operator Address:	1819 S CENTRAL AVE #26
Owner/Operator City,State,Zip:	KENT, WA 98032
Owner/Operator Telephone:	253-852-6766
Owner/Operator Telephone Ext:	Not reported
Owner/Operator Fax:	Not reported
Owner/Operator Email:	Not reported
Owner/Operator Indicator:	Owner
Owner/Operator Name:	EVERGREEN ENGRAVERS
Legal Status:	Private
Date Became Current:	1985-07-01 00:00:00.
Date Ended Current:	Not reported
Owner/Operator Address:	1819 S CENTRAL AVE #26
Owner/Operator City,State,Zip:	KENT, WA 98032
Owner/Operator Telephone:	Not reported
Owner/Operator Telephone Ext:	Not reported
Owner/Operator Fax:	Not reported
Owner/Operator Email:	Not reported
Owner/Operator Indicator:	Operator
Owner/Operator Name:	EVERGREEN ENGRAVERS
Legal Status:	Private
Date Became Current:	Not reported
Date Ended Current:	Not reported
Owner/Operator Address:	1819 S CENTRAL AVE #26
Owner/Operator City,State,Zip:	KENT, WA 98032
Owner/Operator Telephone:	253-852-6766
Owner/Operator Telephone Ext:	Not reported
Owner/Operator Fax:	Not reported
Owner/Operator Email:	Not reported
Owner/Operator Indicator:	Operator
Owner/Operator Name:	EVERGREEN ENGRAVERS
Legal Status:	Private
Date Became Current:	Not reported
Date Ended Current:	Not reported
Owner/Operator Address:	1819 S CENTRAL AVE 26

Map ID
Direction
Distance
Elevation

MAP FINDINGS

Site

Database(s)

EDR ID Number
EPA ID Number

EVERGREEN ENGRAVERS (Continued)

1000878535

Owner/Operator City,State,Zip:	KENT, WA 98032
Owner/Operator Telephone:	000-000-0000
Owner/Operator Telephone Ext:	Not reported
Owner/Operator Fax:	Not reported
Owner/Operator Email:	Not reported
Owner/Operator Indicator:	Owner
Owner/Operator Name:	EVERGREEN ENGRAVERS
Legal Status:	Private
Date Became Current:	Not reported
Date Ended Current:	Not reported
Owner/Operator Address:	1819 S CENTRAL AVE 26
Owner/Operator City,State,Zip:	KENT, WA 98032
Owner/Operator Telephone:	000-000-0000
Owner/Operator Telephone Ext:	Not reported
Owner/Operator Fax:	Not reported
Owner/Operator Email:	Not reported
Owner/Operator Indicator:	Owner
Owner/Operator Name:	SOUTH CENTRAL FOUR
Legal Status:	Private
Date Became Current:	Not reported
Date Ended Current:	Not reported
Owner/Operator Address:	PO BOX 1735
Owner/Operator City,State,Zip:	KENT, WA 98035
Owner/Operator Telephone:	253-854-2600
Owner/Operator Telephone Ext:	Not reported
Owner/Operator Fax:	Not reported
Owner/Operator Email:	Not reported
Owner/Operator Indicator:	Operator
Owner/Operator Name:	HILTON, JEFFERY
Legal Status:	Private
Date Became Current:	Not reported
Date Ended Current:	Not reported
Owner/Operator Address:	1819 CENTRAL AVE S
Owner/Operator City,State,Zip:	KENT, WA 98032
Owner/Operator Telephone:	253-852-6766
Owner/Operator Telephone Ext:	Not reported
Owner/Operator Fax:	Not reported
Owner/Operator Email:	Not reported
Owner/Operator Indicator:	Owner
Owner/Operator Name:	EVERGREEN ENGRAVERS
Legal Status:	Private
Date Became Current:	1985-07-01 00:00:00.
Date Ended Current:	Not reported
Owner/Operator Address:	1819 S CENTRAL AVE #26
Owner/Operator City,State,Zip:	KENT, WA 98032
Owner/Operator Telephone:	253-852-6766
Owner/Operator Telephone Ext:	Not reported
Owner/Operator Fax:	Not reported
Owner/Operator Email:	Not reported
Owner/Operator Indicator:	Operator
Owner/Operator Name:	HILTON, JEFFERY
Legal Status:	Private

Map ID
Direction
Distance
Elevation

MAP FINDINGS

Site

Database(s)

EDR ID Number
EPA ID Number

EVERGREEN ENGRAVERS (Continued)

1000878535

Date Became Current: Not reported
Date Ended Current: Not reported
Owner/Operator Address: 1819 CENTRAL AVE S
Owner/Operator City,State,Zip: KENT, WA 98032
Owner/Operator Telephone: 253-852-6766
Owner/Operator Telephone Ext: Not reported
Owner/Operator Fax: Not reported
Owner/Operator Email: Not reported

Owner/Operator Indicator: Owner
Owner/Operator Name: EVERGREEN ENGRAVERS
Legal Status: Private
Date Became Current: 2011-01-01 00:00:00.
Date Ended Current: Not reported
Owner/Operator Address: 1819 S CENTRAL AVE #26
Owner/Operator City,State,Zip: KENT, WA 98032
Owner/Operator Telephone: 253-852-6766
Owner/Operator Telephone Ext: Not reported
Owner/Operator Fax: Not reported
Owner/Operator Email: Not reported

Owner/Operator Indicator: Owner
Owner/Operator Name: SOUTH CENTRAL FOUR
Legal Status: Private
Date Became Current: Not reported
Date Ended Current: Not reported
Owner/Operator Address: PO BOX 1068
Owner/Operator City,State,Zip: KENT, WA 98035
Owner/Operator Telephone: 253-854-2600
Owner/Operator Telephone Ext: Not reported
Owner/Operator Fax: Not reported
Owner/Operator Email: Not reported

Owner/Operator Indicator: Operator
Owner/Operator Name: JEFFERY HILTON
Legal Status: Private
Date Became Current: 1985-07-01 00:00:00.
Date Ended Current: Not reported
Owner/Operator Address: 1819 CENTRAL AVE S
Owner/Operator City,State,Zip: KENT, WA 98032-7501
Owner/Operator Telephone: Not reported
Owner/Operator Telephone Ext: Not reported
Owner/Operator Fax: Not reported
Owner/Operator Email: Not reported

Historic Generators:
Receive Date: 2010-03-09 00:00:00.0
Handler Name: EVERGREEN ENGRAVERS
Federal Waste Generator Description: Small Quantity Generator
State District Owner: WA
Large Quantity Handler of Universal Waste: No
Recognized Trader Importer: No
Recognized Trader Exporter: No
Spent Lead Acid Battery Importer: No
Spent Lead Acid Battery Exporter: No
Current Record: No
Non Storage Recycler Activity: Not reported

Map ID
Direction
Distance
Elevation

MAP FINDINGS

Site

Database(s)

EDR ID Number
EPA ID Number

EVERGREEN ENGRAVERS (Continued)

1000878535

Electronic Manifest Broker:	Not reported
Receive Date:	2012-03-02 00:00:00.0
Handler Name:	EVERGREEN ENGRAVERS
Federal Waste Generator Description:	Small Quantity Generator
State District Owner:	WA
Large Quantity Handler of Universal Waste:	No
Recognized Trader Importer:	No
Recognized Trader Exporter:	No
Spent Lead Acid Battery Importer:	No
Spent Lead Acid Battery Exporter:	No
Current Record:	No
Non Storage Recycler Activity:	Not reported
Electronic Manifest Broker:	Not reported
Receive Date:	2009-02-27 00:00:00.0
Handler Name:	EVERGREEN ENGRAVERS
Federal Waste Generator Description:	Small Quantity Generator
State District Owner:	WA
Large Quantity Handler of Universal Waste:	No
Recognized Trader Importer:	No
Recognized Trader Exporter:	No
Spent Lead Acid Battery Importer:	No
Spent Lead Acid Battery Exporter:	No
Current Record:	No
Non Storage Recycler Activity:	Not reported
Electronic Manifest Broker:	Not reported
Receive Date:	2011-03-02 00:00:00.0
Handler Name:	EVERGREEN ENGRAVERS
Federal Waste Generator Description:	Small Quantity Generator
State District Owner:	WA
Large Quantity Handler of Universal Waste:	No
Recognized Trader Importer:	No
Recognized Trader Exporter:	No
Spent Lead Acid Battery Importer:	No
Spent Lead Acid Battery Exporter:	No
Current Record:	No
Non Storage Recycler Activity:	Not reported
Electronic Manifest Broker:	Not reported
Receive Date:	2018-03-02 00:00:00.0
Handler Name:	EVERGREEN ENGRAVERS
Federal Waste Generator Description:	Not a generator, verified
State District Owner:	WA
Large Quantity Handler of Universal Waste:	No
Recognized Trader Importer:	No
Recognized Trader Exporter:	No
Spent Lead Acid Battery Importer:	No
Spent Lead Acid Battery Exporter:	No
Current Record:	Yes
Non Storage Recycler Activity:	Not reported
Electronic Manifest Broker:	Not reported
Receive Date:	1993-12-31 00:00:00.0
Handler Name:	EVERGREEN ENGRAVERS
Federal Waste Generator Description:	Small Quantity Generator

Map ID
Direction
Distance
Elevation

MAP FINDINGS

Site

Database(s)

EDR ID Number
EPA ID Number

EVERGREEN ENGRAVERS (Continued)

1000878535

State District Owner: WA
Large Quantity Handler of Universal Waste: No
Recognized Trader Importer: No
Recognized Trader Exporter: No
Spent Lead Acid Battery Importer: No
Spent Lead Acid Battery Exporter: No
Current Record: No
Non Storage Recycler Activity: Not reported
Electronic Manifest Broker: Not reported

Receive Date: 1995-01-01 00:00:00.0
Handler Name: EVERGREEN ENGRAVERS
Federal Waste Generator Description: Not a generator, verified
State District Owner: WA
Large Quantity Handler of Universal Waste: No
Recognized Trader Importer: No
Recognized Trader Exporter: No
Spent Lead Acid Battery Importer: No
Spent Lead Acid Battery Exporter: No
Current Record: No
Non Storage Recycler Activity: Not reported
Electronic Manifest Broker: Not reported

Receive Date: 1996-02-26 00:00:00.0
Handler Name: EVERGREEN ENGRAVERS
Federal Waste Generator Description: Large Quantity Generator
State District Owner: WA
Large Quantity Handler of Universal Waste: No
Recognized Trader Importer: No
Recognized Trader Exporter: No
Spent Lead Acid Battery Importer: No
Spent Lead Acid Battery Exporter: No
Current Record: No
Non Storage Recycler Activity: Not reported
Electronic Manifest Broker: Not reported

Receive Date: 1997-03-03 00:00:00.0
Handler Name: EVERGREEN ENGRAVERS
Federal Waste Generator Description: Small Quantity Generator
State District Owner: WA
Large Quantity Handler of Universal Waste: No
Recognized Trader Importer: No
Recognized Trader Exporter: No
Spent Lead Acid Battery Importer: No
Spent Lead Acid Battery Exporter: No
Current Record: No
Non Storage Recycler Activity: Not reported
Electronic Manifest Broker: Not reported

Receive Date: 1998-02-26 00:00:00.0
Handler Name: EVERGREEN ENGRAVERS
Federal Waste Generator Description: Small Quantity Generator
State District Owner: WA
Large Quantity Handler of Universal Waste: No
Recognized Trader Importer: No
Recognized Trader Exporter: No
Spent Lead Acid Battery Importer: No

Map ID
Direction
Distance
Elevation

MAP FINDINGS

Site

Database(s)

EDR ID Number
EPA ID Number

EVERGREEN ENGRAVERS (Continued)

1000878535

Spent Lead Acid Battery Exporter:	No
Current Record:	No
Non Storage Recycler Activity:	Not reported
Electronic Manifest Broker:	Not reported
Receive Date:	1999-03-02 00:00:00.0
Handler Name:	EVERGREEN ENGRAVERS
Federal Waste Generator Description:	Small Quantity Generator
State District Owner:	WA
Large Quantity Handler of Universal Waste:	No
Recognized Trader Importer:	No
Recognized Trader Exporter:	No
Spent Lead Acid Battery Importer:	No
Spent Lead Acid Battery Exporter:	No
Current Record:	No
Non Storage Recycler Activity:	Not reported
Electronic Manifest Broker:	Not reported
Receive Date:	2000-03-02 00:00:00.0
Handler Name:	EVERGREEN ENGRAVERS
Federal Waste Generator Description:	Small Quantity Generator
State District Owner:	WA
Large Quantity Handler of Universal Waste:	No
Recognized Trader Importer:	No
Recognized Trader Exporter:	No
Spent Lead Acid Battery Importer:	No
Spent Lead Acid Battery Exporter:	No
Current Record:	No
Non Storage Recycler Activity:	Not reported
Electronic Manifest Broker:	Not reported
Receive Date:	2001-02-28 00:00:00.0
Handler Name:	EVERGREEN ENGRAVERS
Federal Waste Generator Description:	Small Quantity Generator
State District Owner:	WA
Large Quantity Handler of Universal Waste:	No
Recognized Trader Importer:	No
Recognized Trader Exporter:	No
Spent Lead Acid Battery Importer:	No
Spent Lead Acid Battery Exporter:	No
Current Record:	No
Non Storage Recycler Activity:	Not reported
Electronic Manifest Broker:	Not reported
Receive Date:	2002-02-28 00:00:00.0
Handler Name:	EVERGREEN ENGRAVERS
Federal Waste Generator Description:	Small Quantity Generator
State District Owner:	WA
Large Quantity Handler of Universal Waste:	No
Recognized Trader Importer:	No
Recognized Trader Exporter:	No
Spent Lead Acid Battery Importer:	No
Spent Lead Acid Battery Exporter:	No
Current Record:	No
Non Storage Recycler Activity:	Not reported
Electronic Manifest Broker:	Not reported

Map ID
Direction
Distance
Elevation

MAP FINDINGS

Site

Database(s)

EDR ID Number
EPA ID Number

EVERGREEN ENGRAVERS (Continued)

1000878535

Receive Date: 2003-03-03 00:00:00.0
Handler Name: EVERGREEN ENGRAVERS
Federal Waste Generator Description: Small Quantity Generator
State District Owner: WA
Large Quantity Handler of Universal Waste: No
Recognized Trader Importer: No
Recognized Trader Exporter: No
Spent Lead Acid Battery Importer: No
Spent Lead Acid Battery Exporter: No
Current Record: No
Non Storage Recycler Activity: Not reported
Electronic Manifest Broker: Not reported

Receive Date: 2004-03-01 00:00:00.0
Handler Name: EVERGREEN ENGRAVERS
Federal Waste Generator Description: Small Quantity Generator
State District Owner: WA
Large Quantity Handler of Universal Waste: No
Recognized Trader Importer: No
Recognized Trader Exporter: No
Spent Lead Acid Battery Importer: No
Spent Lead Acid Battery Exporter: No
Current Record: No
Non Storage Recycler Activity: Not reported
Electronic Manifest Broker: Not reported

Receive Date: 2005-02-25 00:00:00.0
Handler Name: EVERGREEN ENGRAVERS
Federal Waste Generator Description: Small Quantity Generator
State District Owner: WA
Large Quantity Handler of Universal Waste: No
Recognized Trader Importer: No
Recognized Trader Exporter: No
Spent Lead Acid Battery Importer: No
Spent Lead Acid Battery Exporter: No
Current Record: No
Non Storage Recycler Activity: Not reported
Electronic Manifest Broker: Not reported

Receive Date: 2006-03-01 00:00:00.0
Handler Name: EVERGREEN ENGRAVERS
Federal Waste Generator Description: Small Quantity Generator
State District Owner: WA
Large Quantity Handler of Universal Waste: No
Recognized Trader Importer: No
Recognized Trader Exporter: No
Spent Lead Acid Battery Importer: No
Spent Lead Acid Battery Exporter: No
Current Record: No
Non Storage Recycler Activity: Not reported
Electronic Manifest Broker: Not reported

Receive Date: 2007-02-27 00:00:00.0
Handler Name: EVERGREEN ENGRAVERS
Federal Waste Generator Description: Small Quantity Generator
State District Owner: WA
Large Quantity Handler of Universal Waste: No

Map ID
Direction
Distance
Elevation

MAP FINDINGS

Site

Database(s)

EDR ID Number
EPA ID Number

EVERGREEN ENGRAVERS (Continued)

1000878535

Recognized Trader Importer: No
Recognized Trader Exporter: No
Spent Lead Acid Battery Importer: No
Spent Lead Acid Battery Exporter: No
Current Record: No
Non Storage Recycler Activity: Not reported
Electronic Manifest Broker: Not reported

Receive Date: 2008-03-03 00:00:00.0
Handler Name: EVERGREEN ENGRAVERS
Federal Waste Generator Description: Small Quantity Generator
State District Owner: WA
Large Quantity Handler of Universal Waste: No
Recognized Trader Importer: No
Recognized Trader Exporter: No
Spent Lead Acid Battery Importer: No
Spent Lead Acid Battery Exporter: No
Current Record: No
Non Storage Recycler Activity: Not reported
Electronic Manifest Broker: Not reported

Receive Date: 2009-02-27 00:00:00.0
Handler Name: EVERGREEN ENGRAVERS
Federal Waste Generator Description: Small Quantity Generator
State District Owner: WA
Large Quantity Handler of Universal Waste: No
Recognized Trader Importer: No
Recognized Trader Exporter: No
Spent Lead Acid Battery Importer: No
Spent Lead Acid Battery Exporter: No
Current Record: No
Non Storage Recycler Activity: Not reported
Electronic Manifest Broker: Not reported

Receive Date: 2010-03-09 00:00:00.0
Handler Name: EVERGREEN ENGRAVERS
Federal Waste Generator Description: Small Quantity Generator
State District Owner: WA
Large Quantity Handler of Universal Waste: No
Recognized Trader Importer: No
Recognized Trader Exporter: No
Spent Lead Acid Battery Importer: No
Spent Lead Acid Battery Exporter: No
Current Record: No
Non Storage Recycler Activity: Not reported
Electronic Manifest Broker: Not reported

Receive Date: 2011-02-28 00:00:00.0
Handler Name: EVERGREEN ENGRAVERS
Federal Waste Generator Description: Conditionally Exempt Small Quantity Generator
State District Owner: WA
Large Quantity Handler of Universal Waste: No
Recognized Trader Importer: No
Recognized Trader Exporter: No
Spent Lead Acid Battery Importer: No
Spent Lead Acid Battery Exporter: No
Current Record: No

Map ID
Direction
Distance
Elevation

MAP FINDINGS

Site

Database(s)

EDR ID Number
EPA ID Number

EVERGREEN ENGRAVERS (Continued)

1000878535

Non Storage Recycler Activity:	Not reported
Electronic Manifest Broker:	Not reported
Receive Date:	2011-03-02 00:00:00.0
Handler Name:	EVERGREEN ENGRAVERS
Federal Waste Generator Description:	Small Quantity Generator
State District Owner:	WA
Large Quantity Handler of Universal Waste:	No
Recognized Trader Importer:	No
Recognized Trader Exporter:	No
Spent Lead Acid Battery Importer:	No
Spent Lead Acid Battery Exporter:	No
Current Record:	No
Non Storage Recycler Activity:	Not reported
Electronic Manifest Broker:	Not reported
Receive Date:	2012-03-02 00:00:00.0
Handler Name:	EVERGREEN ENGRAVERS
Federal Waste Generator Description:	Small Quantity Generator
State District Owner:	WA
Large Quantity Handler of Universal Waste:	No
Recognized Trader Importer:	No
Recognized Trader Exporter:	No
Spent Lead Acid Battery Importer:	No
Spent Lead Acid Battery Exporter:	No
Current Record:	No
Non Storage Recycler Activity:	Not reported
Electronic Manifest Broker:	Not reported
Receive Date:	2013-02-28 00:00:00.0
Handler Name:	EVERGREEN ENGRAVERS
Federal Waste Generator Description:	Conditionally Exempt Small Quantity Generator
State District Owner:	WA
Large Quantity Handler of Universal Waste:	No
Recognized Trader Importer:	No
Recognized Trader Exporter:	No
Spent Lead Acid Battery Importer:	No
Spent Lead Acid Battery Exporter:	No
Current Record:	No
Non Storage Recycler Activity:	Not reported
Electronic Manifest Broker:	Not reported
Receive Date:	2013-02-28 00:00:00.0
Handler Name:	EVERGREEN ENGRAVERS
Federal Waste Generator Description:	Small Quantity Generator
State District Owner:	WA
Large Quantity Handler of Universal Waste:	No
Recognized Trader Importer:	No
Recognized Trader Exporter:	No
Spent Lead Acid Battery Importer:	No
Spent Lead Acid Battery Exporter:	No
Current Record:	No
Non Storage Recycler Activity:	Not reported
Electronic Manifest Broker:	Not reported
Receive Date:	2013-03-12 00:00:00.0
Handler Name:	EVERGREEN ENGRAVERS

Map ID
Direction
Distance
Elevation

MAP FINDINGS

Site

Database(s)

EDR ID Number
EPA ID Number

EVERGREEN ENGRAVERS (Continued)

1000878535

Federal Waste Generator Description:	Conditionally Exempt Small Quantity Generator
State District Owner:	WA
Large Quantity Handler of Universal Waste:	No
Recognized Trader Importer:	No
Recognized Trader Exporter:	No
Spent Lead Acid Battery Importer:	No
Spent Lead Acid Battery Exporter:	No
Current Record:	No
Non Storage Recycler Activity:	Not reported
Electronic Manifest Broker:	Not reported

Receive Date:	2014-02-27 00:00:00.0
Handler Name:	EVERGREEN ENGRAVERS
Federal Waste Generator Description:	Conditionally Exempt Small Quantity Generator
State District Owner:	WA
Large Quantity Handler of Universal Waste:	No
Recognized Trader Importer:	No
Recognized Trader Exporter:	No
Spent Lead Acid Battery Importer:	No
Spent Lead Acid Battery Exporter:	No
Current Record:	No
Non Storage Recycler Activity:	Not reported
Electronic Manifest Broker:	Not reported

Receive Date:	2015-02-27 00:00:00.0
Handler Name:	EVERGREEN ENGRAVERS
Federal Waste Generator Description:	Not a generator, verified
State District Owner:	WA
Large Quantity Handler of Universal Waste:	No
Recognized Trader Importer:	No
Recognized Trader Exporter:	No
Spent Lead Acid Battery Importer:	No
Spent Lead Acid Battery Exporter:	No
Current Record:	No
Non Storage Recycler Activity:	Not reported
Electronic Manifest Broker:	Not reported

Receive Date:	2016-02-29 00:00:00.0
Handler Name:	EVERGREEN ENGRAVERS
Federal Waste Generator Description:	Not a generator, verified
State District Owner:	WA
Large Quantity Handler of Universal Waste:	No
Recognized Trader Importer:	No
Recognized Trader Exporter:	No
Spent Lead Acid Battery Importer:	No
Spent Lead Acid Battery Exporter:	No
Current Record:	No
Non Storage Recycler Activity:	Not reported
Electronic Manifest Broker:	Not reported

Receive Date:	2017-02-28 00:00:00.0
Handler Name:	EVERGREEN ENGRAVERS
Federal Waste Generator Description:	Conditionally Exempt Small Quantity Generator
State District Owner:	WA
Large Quantity Handler of Universal Waste:	No
Recognized Trader Importer:	No
Recognized Trader Exporter:	No

Map ID
Direction
Distance
Elevation

MAP FINDINGS

Site

Database(s)

EDR ID Number
EPA ID Number

EVERGREEN ENGRAVERS (Continued)

1000878535

Spent Lead Acid Battery Importer:	No
Spent Lead Acid Battery Exporter:	No
Current Record:	No
Non Storage Recycler Activity:	Not reported
Electronic Manifest Broker:	Not reported
Receive Date:	2018-02-27 00:00:00.0
Handler Name:	EVERGREEN ENGRAVERS
Federal Waste Generator Description:	Conditionally Exempt Small Quantity Generator
State District Owner:	WA
Large Quantity Handler of Universal Waste:	No
Recognized Trader Importer:	No
Recognized Trader Exporter:	No
Spent Lead Acid Battery Importer:	No
Spent Lead Acid Battery Exporter:	No
Current Record:	No
Non Storage Recycler Activity:	Not reported
Electronic Manifest Broker:	Not reported
Receive Date:	2018-03-01 00:00:00.0
Handler Name:	EVERGREEN ENGRAVERS
Federal Waste Generator Description:	Not a generator, verified
State District Owner:	WA
Large Quantity Handler of Universal Waste:	No
Recognized Trader Importer:	No
Recognized Trader Exporter:	No
Spent Lead Acid Battery Importer:	No
Spent Lead Acid Battery Exporter:	No
Current Record:	No
Non Storage Recycler Activity:	Not reported
Electronic Manifest Broker:	Not reported
Receive Date:	1996-03-01 00:00:00.0
Handler Name:	EVERGREEN ENGRAVERS
Federal Waste Generator Description:	Large Quantity Generator
State District Owner:	Not reported
Large Quantity Handler of Universal Waste:	No
Recognized Trader Importer:	No
Recognized Trader Exporter:	No
Spent Lead Acid Battery Importer:	No
Spent Lead Acid Battery Exporter:	No
Current Record:	No
Non Storage Recycler Activity:	Not reported
Electronic Manifest Broker:	Not reported
Receive Date:	2003-12-31 00:00:00.0
Handler Name:	EVERGREEN ENGRAVERS
Federal Waste Generator Description:	Small Quantity Generator
State District Owner:	WA
Large Quantity Handler of Universal Waste:	No
Recognized Trader Importer:	No
Recognized Trader Exporter:	No
Spent Lead Acid Battery Importer:	No
Spent Lead Acid Battery Exporter:	No
Current Record:	No
Non Storage Recycler Activity:	Not reported
Electronic Manifest Broker:	Not reported

Map ID
Direction
Distance
Elevation

MAP FINDINGS

Site

Database(s)

EDR ID Number
EPA ID Number

EVERGREEN ENGRAVERS (Continued)

1000878535

Receive Date: 2005-12-31 00:00:00.0
Handler Name: EVERGREEN ENGRAVERS
Federal Waste Generator Description: Small Quantity Generator
State District Owner: WA
Large Quantity Handler of Universal Waste: No
Recognized Trader Importer: No
Recognized Trader Exporter: No
Spent Lead Acid Battery Importer: No
Spent Lead Acid Battery Exporter: No
Current Record: No
Non Storage Recycler Activity: Not reported
Electronic Manifest Broker: Not reported

Receive Date: 2007-12-31 00:00:00.0
Handler Name: EVERGREEN ENGRAVERS
Federal Waste Generator Description: Small Quantity Generator
State District Owner: WA
Large Quantity Handler of Universal Waste: No
Recognized Trader Importer: No
Recognized Trader Exporter: No
Spent Lead Acid Battery Importer: No
Spent Lead Acid Battery Exporter: No
Current Record: No
Non Storage Recycler Activity: Not reported
Electronic Manifest Broker: Not reported

List of NAICS Codes and Descriptions:

NAICS Code: 32312
NAICS Description: SUPPORT ACTIVITIES FOR PRINTING

NAICS Code: 323120
NAICS Description: SUPPORT ACTIVITIES FOR PRINTING

NAICS Code: 323122
NAICS Description: PREPRESS SERVICES

Facility Has Received Notices of Violation:

Found Violation: Yes
Agency Which Determined Violation: State
Violation Short Description: Generators - Pre-transport
Date Violation was Determined: 2011-01-05 00:00:00.0
Actual Return to Compliance Date: 2011-02-23 00:00:00.0
Return to Compliance Qualifier: Documented
Violation Responsible Agency: State
Scheduled Compliance Date: 2011-02-22 00:00:00.0
Enforcement Identifier: 001
Date of Enforcement Action: 2011-01-20 00:00:00.0
Enforcement Responsible Agency: State
Enforcement Docket Number: Not reported
Enforcement Attorney: Not reported
Corrective Action Component: No
Appeal Initiated Date: Not reported
Appeal Resolution Date: Not reported
Disposition Status Date: Not reported
Disposition Status: Not reported
Disposition Status Description: Not reported

Map ID
Direction
Distance
Elevation

MAP FINDINGS

Site

Database(s)

EDR ID Number
EPA ID Number

EVERGREEN ENGRAVERS (Continued)

1000878535

Consent/Final Order Sequence Number: Not reported
Consent/Final Order Respondent Name: Not reported
Consent/Final Order Lead Agency: Not reported
Enforcement Type: WRITTEN INFORMAL
Enforcement Responsible Person: WAEJK
Enforcement Responsible Sub-Organization: NW
SEP Sequence Number: Not reported
SEP Expenditure Amount: Not reported
SEP Scheduled Completion Date: Not reported
SEP Actual Date: Not reported
SEP Defaulted Date: Not reported
SEP Type: Not reported
SEP Type Description: Not reported
Proposed Amount: Not reported
Final Monetary Amount: Not reported
Paid Amount: Not reported
Final Count: Not reported
Final Amount: Not reported

Found Violation: Yes
Agency Which Determined Violation: State
Violation Short Description: Generators - General
Date Violation was Determined: 2011-01-05 00:00:00.0
Actual Return to Compliance Date: 2011-02-23 00:00:00.0
Return to Compliance Qualifier: Documented
Violation Responsible Agency: State
Scheduled Compliance Date: 2011-02-22 00:00:00.0
Enforcement Identifier: 001
Date of Enforcement Action: 2011-01-20 00:00:00.0
Enforcement Responsible Agency: State
Enforcement Docket Number: Not reported
Enforcement Attorney: Not reported
Corrective Action Component: No
Appeal Initiated Date: Not reported
Appeal Resolution Date: Not reported
Disposition Status Date: Not reported
Disposition Status: Not reported
Disposition Status Description: Not reported

Consent/Final Order Sequence Number: Not reported
Consent/Final Order Respondent Name: Not reported
Consent/Final Order Lead Agency: Not reported
Enforcement Type: WRITTEN INFORMAL
Enforcement Responsible Person: WAEJK
Enforcement Responsible Sub-Organization: NW
SEP Sequence Number: Not reported
SEP Expenditure Amount: Not reported
SEP Scheduled Completion Date: Not reported
SEP Actual Date: Not reported
SEP Defaulted Date: Not reported
SEP Type: Not reported
SEP Type Description: Not reported
Proposed Amount: Not reported
Final Monetary Amount: Not reported
Paid Amount: Not reported
Final Count: Not reported
Final Amount: Not reported

Map ID
Direction
Distance
Elevation

MAP FINDINGS

Site

Database(s)

EDR ID Number
EPA ID Number

EVERGREEN ENGRAVERS (Continued)

1000878535

Found Violation: Yes
Agency Which Determined Violation: State
Violation Short Description: Universal Waste - Small Quantity Handlers
Date Violation was Determined: 2011-01-05 00:00:00.0
Actual Return to Compliance Date: 2011-02-23 00:00:00.0
Return to Compliance Qualifier: Documented
Violation Responsible Agency: State
Scheduled Compliance Date: 2011-02-22 00:00:00.0
Enforcement Identifier: 001
Date of Enforcement Action: 2011-01-20 00:00:00.0
Enforcement Responsible Agency: State
Enforcement Docket Number: Not reported
Enforcement Attorney: Not reported
Corrective Action Component: No
Appeal Initiated Date: Not reported
Appeal Resolution Date: Not reported
Disposition Status Date: Not reported
Disposition Status: Not reported
Disposition Status Description: Not reported
Consent/Final Order Sequence Number: Not reported
Consent/Final Order Respondent Name: Not reported
Consent/Final Order Lead Agency: Not reported
Enforcement Type: WRITTEN INFORMAL
Enforcement Responsible Person: WAEJK
Enforcement Responsible Sub-Organization: NW
SEP Sequence Number: Not reported
SEP Expenditure Amount: Not reported
SEP Scheduled Completion Date: Not reported
SEP Actual Date: Not reported
SEP Defaulted Date: Not reported
SEP Type: Not reported
SEP Type Description: Not reported
Proposed Amount: Not reported
Final Monetary Amount: Not reported
Paid Amount: Not reported
Final Count: Not reported
Final Amount: Not reported

Found Violation: Yes
Agency Which Determined Violation: State
Violation Short Description: Specific - Precious Metal Recovery
Date Violation was Determined: 2011-01-05 00:00:00.0
Actual Return to Compliance Date: 2011-02-23 00:00:00.0
Return to Compliance Qualifier: Documented
Violation Responsible Agency: State
Scheduled Compliance Date: 2011-02-22 00:00:00.0
Enforcement Identifier: 001
Date of Enforcement Action: 2011-01-20 00:00:00.0
Enforcement Responsible Agency: State
Enforcement Docket Number: Not reported
Enforcement Attorney: Not reported
Corrective Action Component: No
Appeal Initiated Date: Not reported
Appeal Resolution Date: Not reported
Disposition Status Date: Not reported
Disposition Status: Not reported
Disposition Status Description: Not reported

Map ID
Direction
Distance
Elevation

MAP FINDINGS

Site

Database(s)

EDR ID Number
EPA ID Number

EVERGREEN ENGRAVERS (Continued)

1000878535

Consent/Final Order Sequence Number: Not reported
Consent/Final Order Respondent Name: Not reported
Consent/Final Order Lead Agency: Not reported
Enforcement Type: WRITTEN INFORMAL
Enforcement Responsible Person: WAEJK
Enforcement Responsible Sub-Organization: NW
SEP Sequence Number: Not reported
SEP Expenditure Amount: Not reported
SEP Scheduled Completion Date: Not reported
SEP Actual Date: Not reported
SEP Defaulted Date: Not reported
SEP Type: Not reported
SEP Type Description: Not reported
Proposed Amount: Not reported
Final Monetary Amount: Not reported
Paid Amount: Not reported
Final Count: Not reported
Final Amount: Not reported

Found Violation: Yes
Agency Which Determined Violation: State
Violation Short Description: TSD - Miscellaneous Unit Standards
Date Violation was Determined: 2011-01-05 00:00:00.0
Actual Return to Compliance Date: 2011-02-23 00:00:00.0
Return to Compliance Qualifier: Documented
Violation Responsible Agency: State
Scheduled Compliance Date: 2011-02-22 00:00:00.0
Enforcement Identifier: 001
Date of Enforcement Action: 2011-01-20 00:00:00.0
Enforcement Responsible Agency: State
Enforcement Docket Number: Not reported
Enforcement Attorney: Not reported
Corrective Action Component: No
Appeal Initiated Date: Not reported
Appeal Resolution Date: Not reported
Disposition Status Date: Not reported
Disposition Status: Not reported
Disposition Status Description: Not reported
Consent/Final Order Sequence Number: Not reported
Consent/Final Order Respondent Name: Not reported
Consent/Final Order Lead Agency: Not reported
Enforcement Type: WRITTEN INFORMAL
Enforcement Responsible Person: WAEJK
Enforcement Responsible Sub-Organization: NW
SEP Sequence Number: Not reported
SEP Expenditure Amount: Not reported
SEP Scheduled Completion Date: Not reported
SEP Actual Date: Not reported
SEP Defaulted Date: Not reported
SEP Type: Not reported
SEP Type Description: Not reported
Proposed Amount: Not reported
Final Monetary Amount: Not reported
Paid Amount: Not reported
Final Count: Not reported
Final Amount: Not reported

Map ID
Direction
Distance
Elevation

MAP FINDINGS

Site

Database(s)

EDR ID Number
EPA ID Number

EVERGREEN ENGRAVERS (Continued)

1000878535

Found Violation: Yes
Agency Which Determined Violation: State
Violation Short Description: TSD - Preparedness and Prevention
Date Violation was Determined: 2011-01-05 00:00:00.0
Actual Return to Compliance Date: 2011-02-23 00:00:00.0
Return to Compliance Qualifier: Documented
Violation Responsible Agency: State
Scheduled Compliance Date: 2011-02-22 00:00:00.0
Enforcement Identifier: 001
Date of Enforcement Action: 2011-01-20 00:00:00.0
Enforcement Responsible Agency: State
Enforcement Docket Number: Not reported
Enforcement Attorney: Not reported
Corrective Action Component: No
Appeal Initiated Date: Not reported
Appeal Resolution Date: Not reported
Disposition Status Date: Not reported
Disposition Status: Not reported
Disposition Status Description: Not reported
Consent/Final Order Sequence Number: Not reported
Consent/Final Order Respondent Name: Not reported
Consent/Final Order Lead Agency: Not reported
Enforcement Type: WRITTEN INFORMAL
Enforcement Responsible Person: WAEJK
Enforcement Responsible Sub-Organization: NW
SEP Sequence Number: Not reported
SEP Expenditure Amount: Not reported
SEP Scheduled Completion Date: Not reported
SEP Actual Date: Not reported
SEP Defaulted Date: Not reported
SEP Type: Not reported
SEP Type Description: Not reported
Proposed Amount: Not reported
Final Monetary Amount: Not reported
Paid Amount: Not reported
Final Count: Not reported
Final Amount: Not reported

Found Violation: Yes
Agency Which Determined Violation: State
Violation Short Description: State Statute or Regulation
Date Violation was Determined: 2011-01-05 00:00:00.0
Actual Return to Compliance Date: 2011-02-23 00:00:00.0
Return to Compliance Qualifier: Documented
Violation Responsible Agency: State
Scheduled Compliance Date: 2011-02-22 00:00:00.0
Enforcement Identifier: 001
Date of Enforcement Action: 2011-01-20 00:00:00.0
Enforcement Responsible Agency: State
Enforcement Docket Number: Not reported
Enforcement Attorney: Not reported
Corrective Action Component: No
Appeal Initiated Date: Not reported
Appeal Resolution Date: Not reported
Disposition Status Date: Not reported
Disposition Status: Not reported
Disposition Status Description: Not reported

Map ID
Direction
Distance
Elevation

MAP FINDINGS

Site

Database(s)

EDR ID Number
EPA ID Number

EVERGREEN ENGRAVERS (Continued)

1000878535

Consent/Final Order Sequence Number: Not reported
Consent/Final Order Respondent Name: Not reported
Consent/Final Order Lead Agency: Not reported
Enforcement Type: WRITTEN INFORMAL
Enforcement Responsible Person: WAEJK
Enforcement Responsible Sub-Organization: NW
SEP Sequence Number: Not reported
SEP Expenditure Amount: Not reported
SEP Scheduled Completion Date: Not reported
SEP Actual Date: Not reported
SEP Defaulted Date: Not reported
SEP Type: Not reported
SEP Type Description: Not reported
Proposed Amount: Not reported
Final Monetary Amount: Not reported
Paid Amount: Not reported
Final Count: Not reported
Final Amount: Not reported

Found Violation: Yes
Agency Which Determined Violation: State
Violation Short Description: TSD IS-Container Use and Management
Date Violation was Determined: 2011-01-05 00:00:00.0
Actual Return to Compliance Date: 2011-02-23 00:00:00.0
Return to Compliance Qualifier: Documented
Violation Responsible Agency: State
Scheduled Compliance Date: 2011-02-22 00:00:00.0
Enforcement Identifier: 001
Date of Enforcement Action: 2011-01-20 00:00:00.0
Enforcement Responsible Agency: State
Enforcement Docket Number: Not reported
Enforcement Attorney: Not reported
Corrective Action Component: No
Appeal Initiated Date: Not reported
Appeal Resolution Date: Not reported
Disposition Status Date: Not reported
Disposition Status: Not reported
Disposition Status Description: Not reported
Consent/Final Order Sequence Number: Not reported
Consent/Final Order Respondent Name: Not reported
Consent/Final Order Lead Agency: Not reported
Enforcement Type: WRITTEN INFORMAL
Enforcement Responsible Person: WAEJK
Enforcement Responsible Sub-Organization: NW
SEP Sequence Number: Not reported
SEP Expenditure Amount: Not reported
SEP Scheduled Completion Date: Not reported
SEP Actual Date: Not reported
SEP Defaulted Date: Not reported
SEP Type: Not reported
SEP Type Description: Not reported
Proposed Amount: Not reported
Final Monetary Amount: Not reported
Paid Amount: Not reported
Final Count: Not reported
Final Amount: Not reported

Map ID
Direction
Distance
Elevation

MAP FINDINGS

Site

Database(s)

EDR ID Number
EPA ID Number

EVERGREEN ENGRAVERS (Continued)

1000878535

Found Violation: Yes
Agency Which Determined Violation: State
Violation Short Description: Generators - Manifest
Date Violation was Determined: 2011-01-05 00:00:00.0
Actual Return to Compliance Date: 2011-02-23 00:00:00.0
Return to Compliance Qualifier: Documented
Violation Responsible Agency: State
Scheduled Compliance Date: 2011-02-22 00:00:00.0
Enforcement Identifier: 001
Date of Enforcement Action: 2011-01-20 00:00:00.0
Enforcement Responsible Agency: State
Enforcement Docket Number: Not reported
Enforcement Attorney: Not reported
Corrective Action Component: No
Appeal Initiated Date: Not reported
Appeal Resolution Date: Not reported
Disposition Status Date: Not reported
Disposition Status: Not reported
Disposition Status Description: Not reported
Consent/Final Order Sequence Number: Not reported
Consent/Final Order Respondent Name: Not reported
Consent/Final Order Lead Agency: Not reported
Enforcement Type: WRITTEN INFORMAL
Enforcement Responsible Person: WAEJK
Enforcement Responsible Sub-Organization: NW
SEP Sequence Number: Not reported
SEP Expenditure Amount: Not reported
SEP Scheduled Completion Date: Not reported
SEP Actual Date: Not reported
SEP Defaulted Date: Not reported
SEP Type: Not reported
SEP Type Description: Not reported
Proposed Amount: Not reported
Final Monetary Amount: Not reported
Paid Amount: Not reported
Final Count: Not reported
Final Amount: Not reported

Found Violation: Yes
Agency Which Determined Violation: State
Violation Short Description: Generators - General
Date Violation was Determined: 2011-01-05 00:00:00.0
Actual Return to Compliance Date: 2011-04-22 00:00:00.0
Return to Compliance Qualifier: Documented
Violation Responsible Agency: State
Scheduled Compliance Date: 2011-03-08 00:00:00.0
Enforcement Identifier: 001
Date of Enforcement Action: 2011-01-20 00:00:00.0
Enforcement Responsible Agency: State
Enforcement Docket Number: Not reported
Enforcement Attorney: Not reported
Corrective Action Component: No
Appeal Initiated Date: Not reported
Appeal Resolution Date: Not reported
Disposition Status Date: Not reported
Disposition Status: Not reported
Disposition Status Description: Not reported

Map ID
Direction
Distance
Elevation

MAP FINDINGS

Site

Database(s)

EDR ID Number
EPA ID Number

EVERGREEN ENGRAVERS (Continued)

1000878535

Consent/Final Order Sequence Number:	Not reported
Consent/Final Order Respondent Name:	Not reported
Consent/Final Order Lead Agency:	Not reported
Enforcement Type:	WRITTEN INFORMAL
Enforcement Responsible Person:	WAEJK
Enforcement Responsible Sub-Organization:	NW
SEP Sequence Number:	Not reported
SEP Expenditure Amount:	Not reported
SEP Scheduled Completion Date:	Not reported
SEP Actual Date:	Not reported
SEP Defaulted Date:	Not reported
SEP Type:	Not reported
SEP Type Description:	Not reported
Proposed Amount:	Not reported
Final Monetary Amount:	Not reported
Paid Amount:	Not reported
Final Count:	Not reported
Final Amount:	Not reported
Found Violation:	No
Agency Which Determined Violation:	Not reported
Violation Short Description:	Not reported
Date Violation was Determined:	Not reported
Actual Return to Compliance Date:	Not reported
Return to Compliance Qualifier:	Not reported
Violation Responsible Agency:	Not reported
Scheduled Compliance Date:	Not reported
Enforcement Identifier:	Not reported
Date of Enforcement Action:	Not reported
Enforcement Responsible Agency:	Not reported
Enforcement Docket Number:	Not reported
Enforcement Attorney:	Not reported
Corrective Action Component:	Not reported
Appeal Initiated Date:	Not reported
Appeal Resolution Date:	Not reported
Disposition Status Date:	Not reported
Disposition Status:	Not reported
Disposition Status Description:	Not reported
Consent/Final Order Sequence Number:	Not reported
Consent/Final Order Respondent Name:	Not reported
Consent/Final Order Lead Agency:	Not reported
Enforcement Type:	Not reported
Enforcement Responsible Person:	Not reported
Enforcement Responsible Sub-Organization:	Not reported
SEP Sequence Number:	Not reported
SEP Expenditure Amount:	Not reported
SEP Scheduled Completion Date:	Not reported
SEP Actual Date:	Not reported
SEP Defaulted Date:	Not reported
SEP Type:	Not reported
SEP Type Description:	Not reported
Proposed Amount:	Not reported
Final Monetary Amount:	Not reported
Paid Amount:	Not reported
Final Count:	Not reported
Final Amount:	Not reported

Map ID
Direction
Distance
Elevation

MAP FINDINGS

Site

Database(s)

EDR ID Number
EPA ID Number

EVERGREEN ENGRAVERS (Continued)

1000878535

Found Violation: Yes
Agency Which Determined Violation: State
Violation Short Description: Generators - Pre-transport
Date Violation was Determined: 2011-01-05 00:00:00.0
Actual Return to Compliance Date: 2011-02-23 00:00:00.0
Return to Compliance Qualifier: Documented
Violation Responsible Agency: State
Scheduled Compliance Date: 2011-02-22 00:00:00.0
Enforcement Identifier: 001
Date of Enforcement Action: 2011-01-20 00:00:00.0
Enforcement Responsible Agency: State
Enforcement Docket Number: Not reported
Enforcement Attorney: Not reported
Corrective Action Component: No
Appeal Initiated Date: Not reported
Appeal Resolution Date: Not reported
Disposition Status Date: Not reported
Disposition Status: Not reported
Disposition Status Description: Not reported
Consent/Final Order Sequence Number: Not reported
Consent/Final Order Respondent Name: Not reported
Consent/Final Order Lead Agency: Not reported
Enforcement Type: WRITTEN INFORMAL
Enforcement Responsible Person: WAEJK
Enforcement Responsible Sub-Organization: NW
SEP Sequence Number: Not reported
SEP Expenditure Amount: Not reported
SEP Scheduled Completion Date: Not reported
SEP Actual Date: Not reported
SEP Defaulted Date: Not reported
SEP Type: Not reported
SEP Type Description: Not reported
Proposed Amount: Not reported
Final Monetary Amount: Not reported
Paid Amount: Not reported
Final Count: Not reported
Final Amount: Not reported

Found Violation: Yes
Agency Which Determined Violation: State
Violation Short Description: Transporters - General
Date Violation was Determined: 2011-01-05 00:00:00.0
Actual Return to Compliance Date: 2011-02-23 00:00:00.0
Return to Compliance Qualifier: Documented
Violation Responsible Agency: State
Scheduled Compliance Date: 2011-02-22 00:00:00.0
Enforcement Identifier: 001
Date of Enforcement Action: 2011-01-20 00:00:00.0
Enforcement Responsible Agency: State
Enforcement Docket Number: Not reported
Enforcement Attorney: Not reported
Corrective Action Component: No
Appeal Initiated Date: Not reported
Appeal Resolution Date: Not reported
Disposition Status Date: Not reported
Disposition Status: Not reported
Disposition Status Description: Not reported

Map ID
Direction
Distance
Elevation

MAP FINDINGS

Site

Database(s)

EDR ID Number
EPA ID Number

EVERGREEN ENGRAVERS (Continued)

1000878535

Consent/Final Order Sequence Number: Not reported
Consent/Final Order Respondent Name: Not reported
Consent/Final Order Lead Agency: Not reported
Enforcement Type: WRITTEN INFORMAL
Enforcement Responsible Person: WAEJK
Enforcement Responsible Sub-Organization: NW
SEP Sequence Number: Not reported
SEP Expenditure Amount: Not reported
SEP Scheduled Completion Date: Not reported
SEP Actual Date: Not reported
SEP Defaulted Date: Not reported
SEP Type: Not reported
SEP Type Description: Not reported
Proposed Amount: Not reported
Final Monetary Amount: Not reported
Paid Amount: Not reported
Final Count: Not reported
Final Amount: Not reported

Found Violation: Yes
Agency Which Determined Violation: State
Violation Short Description: Generators - General
Date Violation was Determined: 2005-10-27 00:00:00.0
Actual Return to Compliance Date: 2005-11-15 00:00:00.0
Return to Compliance Qualifier: Documented
Violation Responsible Agency: State
Scheduled Compliance Date: 2005-11-14 00:00:00.0
Enforcement Identifier: 001
Date of Enforcement Action: 2005-11-03 00:00:00.0
Enforcement Responsible Agency: State
Enforcement Docket Number: Not reported
Enforcement Attorney: Not reported
Corrective Action Component: No
Appeal Initiated Date: Not reported
Appeal Resolution Date: Not reported
Disposition Status Date: Not reported
Disposition Status: Not reported
Disposition Status Description: Not reported
Consent/Final Order Sequence Number: Not reported
Consent/Final Order Respondent Name: Not reported
Consent/Final Order Lead Agency: Not reported
Enforcement Type: WRITTEN INFORMAL
Enforcement Responsible Person: WADLD
Enforcement Responsible Sub-Organization: NW
SEP Sequence Number: Not reported
SEP Expenditure Amount: Not reported
SEP Scheduled Completion Date: Not reported
SEP Actual Date: Not reported
SEP Defaulted Date: Not reported
SEP Type: Not reported
SEP Type Description: Not reported
Proposed Amount: Not reported
Final Monetary Amount: Not reported
Paid Amount: Not reported
Final Count: Not reported
Final Amount: Not reported

Map ID
Direction
Distance
Elevation

MAP FINDINGS

Site

Database(s)

EDR ID Number
EPA ID Number

EVERGREEN ENGRAVERS (Continued)

1000878535

Found Violation:	No
Agency Which Determined Violation:	Not reported
Violation Short Description:	Not reported
Date Violation was Determined:	Not reported
Actual Return to Compliance Date:	Not reported
Return to Compliance Qualifier:	Not reported
Violation Responsible Agency:	Not reported
Scheduled Compliance Date:	Not reported
Enforcement Identifier:	Not reported
Date of Enforcement Action:	Not reported
Enforcement Responsible Agency:	Not reported
Enforcement Docket Number:	Not reported
Enforcement Attorney:	Not reported
Corrective Action Component:	Not reported
Appeal Initiated Date:	Not reported
Appeal Resolution Date:	Not reported
Disposition Status Date:	Not reported
Disposition Status:	Not reported
Disposition Status Description:	Not reported
Consent/Final Order Sequence Number:	Not reported
Consent/Final Order Respondent Name:	Not reported
Consent/Final Order Lead Agency:	Not reported
Enforcement Type:	Not reported
Enforcement Responsible Person:	Not reported
Enforcement Responsible Sub-Organization:	Not reported
SEP Sequence Number:	Not reported
SEP Expenditure Amount:	Not reported
SEP Scheduled Completion Date:	Not reported
SEP Actual Date:	Not reported
SEP Defaulted Date:	Not reported
SEP Type:	Not reported
SEP Type Description:	Not reported
Proposed Amount:	Not reported
Final Monetary Amount:	Not reported
Paid Amount:	Not reported
Final Count:	Not reported
Final Amount:	Not reported

Found Violation:	No
Agency Which Determined Violation:	Not reported
Violation Short Description:	Not reported
Date Violation was Determined:	Not reported
Actual Return to Compliance Date:	Not reported
Return to Compliance Qualifier:	Not reported
Violation Responsible Agency:	Not reported
Scheduled Compliance Date:	Not reported
Enforcement Identifier:	Not reported
Date of Enforcement Action:	Not reported
Enforcement Responsible Agency:	Not reported
Enforcement Docket Number:	Not reported
Enforcement Attorney:	Not reported
Corrective Action Component:	Not reported
Appeal Initiated Date:	Not reported
Appeal Resolution Date:	Not reported
Disposition Status Date:	Not reported
Disposition Status:	Not reported
Disposition Status Description:	Not reported

Map ID
Direction
Distance
Elevation

MAP FINDINGS

Site

Database(s)

EDR ID Number
EPA ID Number

EVERGREEN ENGRAVERS (Continued)

1000878535

Consent/Final Order Sequence Number:	Not reported
Consent/Final Order Respondent Name:	Not reported
Consent/Final Order Lead Agency:	Not reported
Enforcement Type:	Not reported
Enforcement Responsible Person:	Not reported
Enforcement Responsible Sub-Organization:	Not reported
SEP Sequence Number:	Not reported
SEP Expenditure Amount:	Not reported
SEP Scheduled Completion Date:	Not reported
SEP Actual Date:	Not reported
SEP Defaulted Date:	Not reported
SEP Type:	Not reported
SEP Type Description:	Not reported
Proposed Amount:	Not reported
Final Monetary Amount:	Not reported
Paid Amount:	Not reported
Final Count:	Not reported
Final Amount:	Not reported
Found Violation:	Yes
Agency Which Determined Violation:	State
Violation Short Description:	Generators - General
Date Violation was Determined:	2005-10-27 00:00:00.0
Actual Return to Compliance Date:	2005-11-15 00:00:00.0
Return to Compliance Qualifier:	Documented
Violation Responsible Agency:	State
Scheduled Compliance Date:	2005-11-08 00:00:00.0
Enforcement Identifier:	001
Date of Enforcement Action:	2005-11-03 00:00:00.0
Enforcement Responsible Agency:	State
Enforcement Docket Number:	Not reported
Enforcement Attorney:	Not reported
Corrective Action Component:	No
Appeal Initiated Date:	Not reported
Appeal Resolution Date:	Not reported
Disposition Status Date:	Not reported
Disposition Status:	Not reported
Disposition Status Description:	Not reported
Consent/Final Order Sequence Number:	Not reported
Consent/Final Order Respondent Name:	Not reported
Consent/Final Order Lead Agency:	Not reported
Enforcement Type:	WRITTEN INFORMAL
Enforcement Responsible Person:	WADLD
Enforcement Responsible Sub-Organization:	NW
SEP Sequence Number:	Not reported
SEP Expenditure Amount:	Not reported
SEP Scheduled Completion Date:	Not reported
SEP Actual Date:	Not reported
SEP Defaulted Date:	Not reported
SEP Type:	Not reported
SEP Type Description:	Not reported
Proposed Amount:	Not reported
Final Monetary Amount:	Not reported
Paid Amount:	Not reported
Final Count:	Not reported
Final Amount:	Not reported

Map ID
Direction
Distance
Elevation

MAP FINDINGS

Site

Database(s)

EDR ID Number
EPA ID Number

EVERGREEN ENGRAVERS (Continued)

1000878535

Found Violation: Yes
Agency Which Determined Violation: State
Violation Short Description: Generators - General
Date Violation was Determined: 2005-10-27 00:00:00.0
Actual Return to Compliance Date: 2005-11-15 00:00:00.0
Return to Compliance Qualifier: Documented
Violation Responsible Agency: State
Scheduled Compliance Date: 2005-11-08 00:00:00.0
Enforcement Identifier: 001
Date of Enforcement Action: 2005-11-03 00:00:00.0
Enforcement Responsible Agency: State
Enforcement Docket Number: Not reported
Enforcement Attorney: Not reported
Corrective Action Component: No
Appeal Initiated Date: Not reported
Appeal Resolution Date: Not reported
Disposition Status Date: Not reported
Disposition Status: Not reported
Disposition Status Description: Not reported
Consent/Final Order Sequence Number: Not reported
Consent/Final Order Respondent Name: Not reported
Consent/Final Order Lead Agency: Not reported
Enforcement Type: WRITTEN INFORMAL
Enforcement Responsible Person: WADLD
Enforcement Responsible Sub-Organization: NW
SEP Sequence Number: Not reported
SEP Expenditure Amount: Not reported
SEP Scheduled Completion Date: Not reported
SEP Actual Date: Not reported
SEP Defaulted Date: Not reported
SEP Type: Not reported
SEP Type Description: Not reported
Proposed Amount: Not reported
Final Monetary Amount: Not reported
Paid Amount: Not reported
Final Count: Not reported
Final Amount: Not reported

Found Violation: Yes
Agency Which Determined Violation: State
Violation Short Description: Generators - General
Date Violation was Determined: 2005-10-27 00:00:00.0
Actual Return to Compliance Date: 2005-11-15 00:00:00.0
Return to Compliance Qualifier: Documented
Violation Responsible Agency: State
Scheduled Compliance Date: 2005-11-08 00:00:00.0
Enforcement Identifier: 001
Date of Enforcement Action: 2005-11-03 00:00:00.0
Enforcement Responsible Agency: State
Enforcement Docket Number: Not reported
Enforcement Attorney: Not reported
Corrective Action Component: No
Appeal Initiated Date: Not reported
Appeal Resolution Date: Not reported
Disposition Status Date: Not reported
Disposition Status: Not reported
Disposition Status Description: Not reported

Map ID
Direction
Distance
Elevation

MAP FINDINGS

Site

Database(s)

EDR ID Number
EPA ID Number

EVERGREEN ENGRAVERS (Continued)

1000878535

Consent/Final Order Sequence Number: Not reported
Consent/Final Order Respondent Name: Not reported
Consent/Final Order Lead Agency: Not reported
Enforcement Type: WRITTEN INFORMAL
Enforcement Responsible Person: WADLD
Enforcement Responsible Sub-Organization: NW
SEP Sequence Number: Not reported
SEP Expenditure Amount: Not reported
SEP Scheduled Completion Date: Not reported
SEP Actual Date: Not reported
SEP Defaulted Date: Not reported
SEP Type: Not reported
SEP Type Description: Not reported
Proposed Amount: Not reported
Final Monetary Amount: Not reported
Paid Amount: Not reported
Final Count: Not reported
Final Amount: Not reported

Found Violation: Yes
Agency Which Determined Violation: State
Violation Short Description: Generators - Pre-transport
Date Violation was Determined: 2011-01-05 00:00:00.0
Actual Return to Compliance Date: 2011-02-23 00:00:00.0
Return to Compliance Qualifier: Documented
Violation Responsible Agency: State
Scheduled Compliance Date: 2011-02-22 00:00:00.0
Enforcement Identifier: 001
Date of Enforcement Action: 2011-01-20 00:00:00.0
Enforcement Responsible Agency: State
Enforcement Docket Number: Not reported
Enforcement Attorney: Not reported
Corrective Action Component: No
Appeal Initiated Date: Not reported
Appeal Resolution Date: Not reported
Disposition Status Date: Not reported
Disposition Status: Not reported
Disposition Status Description: Not reported
Consent/Final Order Sequence Number: Not reported
Consent/Final Order Respondent Name: Not reported
Consent/Final Order Lead Agency: Not reported
Enforcement Type: WRITTEN INFORMAL
Enforcement Responsible Person: WAEJK
Enforcement Responsible Sub-Organization: NW
SEP Sequence Number: Not reported
SEP Expenditure Amount: Not reported
SEP Scheduled Completion Date: Not reported
SEP Actual Date: Not reported
SEP Defaulted Date: Not reported
SEP Type: Not reported
SEP Type Description: Not reported
Proposed Amount: Not reported
Final Monetary Amount: Not reported
Paid Amount: Not reported
Final Count: Not reported
Final Amount: Not reported

Map ID
Direction
Distance
Elevation

MAP FINDINGS

Site

Database(s)

EDR ID Number
EPA ID Number

EVERGREEN ENGRAVERS (Continued)

1000878535

Found Violation:	Yes
Agency Which Determined Violation:	State
Violation Short Description:	Universal Waste - Small Quantity Handlers
Date Violation was Determined:	2011-01-05 00:00:00.0
Actual Return to Compliance Date:	2011-02-23 00:00:00.0
Return to Compliance Qualifier:	Documented
Violation Responsible Agency:	State
Scheduled Compliance Date:	2011-02-22 00:00:00.0
Enforcement Identifier:	001
Date of Enforcement Action:	2011-01-20 00:00:00.0
Enforcement Responsible Agency:	State
Enforcement Docket Number:	Not reported
Enforcement Attorney:	Not reported
Corrective Action Component:	No
Appeal Initiated Date:	Not reported
Appeal Resolution Date:	Not reported
Disposition Status Date:	Not reported
Disposition Status:	Not reported
Disposition Status Description:	Not reported
Consent/Final Order Sequence Number:	Not reported
Consent/Final Order Respondent Name:	Not reported
Consent/Final Order Lead Agency:	Not reported
Enforcement Type:	WRITTEN INFORMAL
Enforcement Responsible Person:	WAEJK
Enforcement Responsible Sub-Organization:	NW
SEP Sequence Number:	Not reported
SEP Expenditure Amount:	Not reported
SEP Scheduled Completion Date:	Not reported
SEP Actual Date:	Not reported
SEP Defaulted Date:	Not reported
SEP Type:	Not reported
SEP Type Description:	Not reported
Proposed Amount:	Not reported
Final Monetary Amount:	Not reported
Paid Amount:	Not reported
Final Count:	Not reported
Final Amount:	Not reported

Evaluation Action Summary:

Evaluation Date:	2011-01-05 00:00:00.0
Evaluation Responsible Agency:	State
Found Violation:	Yes
Evaluation Type Description:	COMPLIANCE EVALUATION INSPECTION ON-SITE
Evaluation Responsible Person Identifier:	WAEJK
Evaluation Responsible Sub-Organization:	NW
Actual Return to Compliance Date:	2011-02-23 00:00:00.0
Scheduled Compliance Date:	2011-02-22 00:00:00.0
Date of Request:	Not reported
Date Response Received:	Not reported
Request Agency:	Not reported
Former Citation:	Not reported

Evaluation Date:	2011-01-05 00:00:00.0
Evaluation Responsible Agency:	State
Found Violation:	Yes
Evaluation Type Description:	COMPLIANCE EVALUATION INSPECTION ON-SITE
Evaluation Responsible Person Identifier:	WAEJK

Map ID
Direction
Distance
Elevation

MAP FINDINGS

Site

Database(s)

EDR ID Number
EPA ID Number

EVERGREEN ENGRAVERS (Continued)

1000878535

Evaluation Responsible Sub-Organization:	NW
Actual Return to Compliance Date:	2011-02-23 00:00:00.0
Scheduled Compliance Date:	2011-02-22 00:00:00.0
Date of Request:	Not reported
Date Response Received:	Not reported
Request Agency:	Not reported
Former Citation:	Not reported
Evaluation Date:	2011-01-05 00:00:00.0
Evaluation Responsible Agency:	State
Found Violation:	Yes
Evaluation Type Description:	COMPLIANCE EVALUATION INSPECTION ON-SITE
Evaluation Responsible Person Identifier:	WAEJK
Evaluation Responsible Sub-Organization:	NW
Actual Return to Compliance Date:	2011-02-23 00:00:00.0
Scheduled Compliance Date:	2011-02-22 00:00:00.0
Date of Request:	Not reported
Date Response Received:	Not reported
Request Agency:	Not reported
Former Citation:	Not reported
Evaluation Date:	2011-01-05 00:00:00.0
Evaluation Responsible Agency:	State
Found Violation:	Yes
Evaluation Type Description:	COMPLIANCE EVALUATION INSPECTION ON-SITE
Evaluation Responsible Person Identifier:	WAEJK
Evaluation Responsible Sub-Organization:	NW
Actual Return to Compliance Date:	2011-02-23 00:00:00.0
Scheduled Compliance Date:	2011-02-22 00:00:00.0
Date of Request:	Not reported
Date Response Received:	Not reported
Request Agency:	Not reported
Former Citation:	Not reported
Evaluation Date:	2011-01-05 00:00:00.0
Evaluation Responsible Agency:	State
Found Violation:	Yes
Evaluation Type Description:	COMPLIANCE EVALUATION INSPECTION ON-SITE
Evaluation Responsible Person Identifier:	WAEJK
Evaluation Responsible Sub-Organization:	NW
Actual Return to Compliance Date:	2011-02-23 00:00:00.0
Scheduled Compliance Date:	2011-02-22 00:00:00.0
Date of Request:	Not reported
Date Response Received:	Not reported
Request Agency:	Not reported
Former Citation:	Not reported
Evaluation Date:	2011-01-05 00:00:00.0
Evaluation Responsible Agency:	State
Found Violation:	Yes
Evaluation Type Description:	COMPLIANCE EVALUATION INSPECTION ON-SITE
Evaluation Responsible Person Identifier:	WAEJK
Evaluation Responsible Sub-Organization:	NW
Actual Return to Compliance Date:	2011-02-23 00:00:00.0
Scheduled Compliance Date:	2011-02-22 00:00:00.0
Date of Request:	Not reported
Date Response Received:	Not reported

Map ID
Direction
Distance
Elevation

MAP FINDINGS

Site

Database(s)

EDR ID Number
EPA ID Number

EVERGREEN ENGRAVERS (Continued)

1000878535

Request Agency:	Not reported
Former Citation:	Not reported
Evaluation Date:	2011-01-05 00:00:00.0
Evaluation Responsible Agency:	State
Found Violation:	Yes
Evaluation Type Description:	COMPLIANCE EVALUATION INSPECTION ON-SITE
Evaluation Responsible Person Identifier:	WAEJK
Evaluation Responsible Sub-Organization:	NW
Actual Return to Compliance Date:	2011-02-23 00:00:00.0
Scheduled Compliance Date:	2011-02-22 00:00:00.0
Date of Request:	Not reported
Date Response Received:	Not reported
Request Agency:	Not reported
Former Citation:	Not reported
Evaluation Date:	2011-01-05 00:00:00.0
Evaluation Responsible Agency:	State
Found Violation:	Yes
Evaluation Type Description:	COMPLIANCE EVALUATION INSPECTION ON-SITE
Evaluation Responsible Person Identifier:	WAEJK
Evaluation Responsible Sub-Organization:	NW
Actual Return to Compliance Date:	2011-02-23 00:00:00.0
Scheduled Compliance Date:	2011-02-22 00:00:00.0
Date of Request:	Not reported
Date Response Received:	Not reported
Request Agency:	Not reported
Former Citation:	Not reported
Evaluation Date:	2011-01-05 00:00:00.0
Evaluation Responsible Agency:	State
Found Violation:	Yes
Evaluation Type Description:	COMPLIANCE EVALUATION INSPECTION ON-SITE
Evaluation Responsible Person Identifier:	WAEJK
Evaluation Responsible Sub-Organization:	NW
Actual Return to Compliance Date:	2011-02-23 00:00:00.0
Scheduled Compliance Date:	2011-02-22 00:00:00.0
Date of Request:	Not reported
Date Response Received:	Not reported
Request Agency:	Not reported
Former Citation:	Not reported
Evaluation Date:	2011-01-05 00:00:00.0
Evaluation Responsible Agency:	State
Found Violation:	Yes
Evaluation Type Description:	COMPLIANCE EVALUATION INSPECTION ON-SITE
Evaluation Responsible Person Identifier:	WAEJK
Evaluation Responsible Sub-Organization:	NW
Actual Return to Compliance Date:	2011-04-22 00:00:00.0
Scheduled Compliance Date:	2011-03-08 00:00:00.0
Date of Request:	Not reported
Date Response Received:	Not reported
Request Agency:	Not reported
Former Citation:	Not reported
Evaluation Date:	2016-05-27 00:00:00.0
Evaluation Responsible Agency:	State

Map ID
Direction
Distance
Elevation

MAP FINDINGS

Site

Database(s)

EDR ID Number
EPA ID Number

EVERGREEN ENGRAVERS (Continued)

1000878535

Found Violation:	No
Evaluation Type Description:	COMPLIANCE EVALUATION INSPECTION ON-SITE
Evaluation Responsible Person Identifier:	WASRD
Evaluation Responsible Sub-Organization:	NW
Actual Return to Compliance Date:	Not reported
Scheduled Compliance Date:	Not reported
Date of Request:	Not reported
Date Response Received:	Not reported
Request Agency:	Not reported
Former Citation:	Not reported
Evaluation Date:	2011-01-05 00:00:00.0
Evaluation Responsible Agency:	State
Found Violation:	Yes
Evaluation Type Description:	COMPLIANCE EVALUATION INSPECTION ON-SITE
Evaluation Responsible Person Identifier:	WAEJK
Evaluation Responsible Sub-Organization:	NW
Actual Return to Compliance Date:	2011-02-23 00:00:00.0
Scheduled Compliance Date:	2011-02-22 00:00:00.0
Date of Request:	Not reported
Date Response Received:	Not reported
Request Agency:	Not reported
Former Citation:	Not reported
Evaluation Date:	2011-01-05 00:00:00.0
Evaluation Responsible Agency:	State
Found Violation:	Yes
Evaluation Type Description:	COMPLIANCE EVALUATION INSPECTION ON-SITE
Evaluation Responsible Person Identifier:	WAEJK
Evaluation Responsible Sub-Organization:	NW
Actual Return to Compliance Date:	2011-02-23 00:00:00.0
Scheduled Compliance Date:	2011-02-22 00:00:00.0
Date of Request:	Not reported
Date Response Received:	Not reported
Request Agency:	Not reported
Former Citation:	Not reported
Evaluation Date:	2005-10-27 00:00:00.0
Evaluation Responsible Agency:	State
Found Violation:	Yes
Evaluation Type Description:	COMPLIANCE EVALUATION INSPECTION ON-SITE
Evaluation Responsible Person Identifier:	WADLD
Evaluation Responsible Sub-Organization:	NW
Actual Return to Compliance Date:	2005-11-15 00:00:00.0
Scheduled Compliance Date:	2005-11-14 00:00:00.0
Date of Request:	Not reported
Date Response Received:	Not reported
Request Agency:	Not reported
Former Citation:	Not reported
Evaluation Date:	2012-07-24 00:00:00.0
Evaluation Responsible Agency:	State
Found Violation:	No
Evaluation Type Description:	COMPLIANCE EVALUATION INSPECTION ON-SITE
Evaluation Responsible Person Identifier:	WASRD
Evaluation Responsible Sub-Organization:	NW
Actual Return to Compliance Date:	Not reported

Map ID
Direction
Distance
Elevation

MAP FINDINGS

Site

Database(s)

EDR ID Number
EPA ID Number

EVERGREEN ENGRAVERS (Continued)

1000878535

Scheduled Compliance Date: Not reported
Date of Request: Not reported
Date Response Received: Not reported
Request Agency: Not reported
Former Citation: Not reported

Evaluation Date: 2009-10-05 00:00:00.0
Evaluation Responsible Agency: State
Found Violation: No
Evaluation Type Description: COMPLIANCE ASSISTANCE VISIT
Evaluation Responsible Person Identifier: WADLD
Evaluation Responsible Sub-Organization: NW
Actual Return to Compliance Date: Not reported
Scheduled Compliance Date: Not reported
Date of Request: Not reported
Date Response Received: Not reported
Request Agency: Not reported
Former Citation: Not reported

Evaluation Date: 2005-10-27 00:00:00.0
Evaluation Responsible Agency: State
Found Violation: Yes
Evaluation Type Description: COMPLIANCE EVALUATION INSPECTION ON-SITE
Evaluation Responsible Person Identifier: WADLD
Evaluation Responsible Sub-Organization: NW
Actual Return to Compliance Date: 2005-11-15 00:00:00.0
Scheduled Compliance Date: 2005-11-08 00:00:00.0
Date of Request: Not reported
Date Response Received: Not reported
Request Agency: Not reported
Former Citation: Not reported

Evaluation Date: 2005-10-27 00:00:00.0
Evaluation Responsible Agency: State
Found Violation: Yes
Evaluation Type Description: COMPLIANCE EVALUATION INSPECTION ON-SITE
Evaluation Responsible Person Identifier: WADLD
Evaluation Responsible Sub-Organization: NW
Actual Return to Compliance Date: 2005-11-15 00:00:00.0
Scheduled Compliance Date: 2005-11-08 00:00:00.0
Date of Request: Not reported
Date Response Received: Not reported
Request Agency: Not reported
Former Citation: Not reported

Evaluation Date: 2005-10-27 00:00:00.0
Evaluation Responsible Agency: State
Found Violation: Yes
Evaluation Type Description: COMPLIANCE EVALUATION INSPECTION ON-SITE
Evaluation Responsible Person Identifier: WADLD
Evaluation Responsible Sub-Organization: NW
Actual Return to Compliance Date: 2005-11-15 00:00:00.0
Scheduled Compliance Date: 2005-11-08 00:00:00.0
Date of Request: Not reported
Date Response Received: Not reported
Request Agency: Not reported
Former Citation: Not reported

Map ID
Direction
Distance
Elevation

MAP FINDINGS

Site

Database(s)

EDR ID Number
EPA ID Number

EVERGREEN ENGRAVERS (Continued)

1000878535

Evaluation Date: 2011-01-05 00:00:00.0
Evaluation Responsible Agency: State
Found Violation: Yes
Evaluation Type Description: COMPLIANCE EVALUATION INSPECTION ON-SITE
Evaluation Responsible Person Identifier: WAEJK
Evaluation Responsible Sub-Organization: NW
Actual Return to Compliance Date: 2011-02-23 00:00:00.0
Scheduled Compliance Date: 2011-02-22 00:00:00.0
Date of Request: Not reported
Date Response Received: Not reported
Request Agency: Not reported
Former Citation: Not reported

Evaluation Date: 2011-01-05 00:00:00.0
Evaluation Responsible Agency: State
Found Violation: Yes
Evaluation Type Description: COMPLIANCE EVALUATION INSPECTION ON-SITE
Evaluation Responsible Person Identifier: WAEJK
Evaluation Responsible Sub-Organization: NW
Actual Return to Compliance Date: 2011-02-23 00:00:00.0
Scheduled Compliance Date: 2011-02-22 00:00:00.0
Date of Request: Not reported
Date Response Received: Not reported
Request Agency: Not reported
Former Citation: Not reported

HAZNET:

Name: EVERGREEN ENGRAVERS
Address: 1819 S CENTRAL AVE 26
Address 2: Not reported
City,State,Zip: KENT, WA 980320000
Contact: JEFFERY HILTON
Telephone: 2538526766
Mailing Name: Not reported
Mailing Address: 1819 S CENTRAL AVE 26

Year: 2012
Gepaid: WA0000085183
TSD EPA ID: CAD008488025
CA Waste Code: 792 - Liquids with pH <= 2 with metals
Disposal Method: H010 - Metals Recovery Including Retoring,Smelting,Chemicals,Ect
Tons: 0.22935

Year: 2011
Gepaid: WA0000085183
TSD EPA ID: CAD008488025
CA Waste Code: 792 - Liquids with pH <= 2 with metals
Disposal Method: H010 - Metals Recovery Including Retoring,Smelting,Chemicals,Ect
Tons: 0.4587

Year: 2009
Gepaid: WA0000085183
TSD EPA ID: CAD008488025
CA Waste Code: 792 - Liquids with pH <= 2 with metals
Disposal Method: H010 - Metals Recovery Including Retoring,Smelting,Chemicals,Ect
Tons: 0.4587

Map ID
Direction
Distance
Elevation

MAP FINDINGS

Site

Database(s)

EDR ID Number
EPA ID Number

EVERGREEN ENGRAVERS (Continued)

1000878535

Year: 2008
Gepaid: WA0000085183
TSD EPA ID: CAD008488025
CA Waste Code: 792 - Liquids with pH <= 2 with metals
Disposal Method: H010 - Metals Recovery Including Retoring,Smelting,Chemicals,Ect
Tons: 0.4587

Year: 2007
Gepaid: WA0000085183
TSD EPA ID: CAD008488025
CA Waste Code: 792 - Liquids with pH <= 2 with metals
Disposal Method: H010 - Metals Recovery Including Retoring,Smelting,Chemicals,Ect
Tons: 1.3761

Year: 2006
Gepaid: WA0000085183
TSD EPA ID: CAD008488025
CA Waste Code: 792 - Liquids with pH <= 2 with metals
Disposal Method: -
Tons: 0.4587

Year: 2006
Gepaid: WA0000085183
TSD EPA ID: CAD008488025
CA Waste Code: 792 - Liquids with pH <= 2 with metals
Disposal Method: R01 - Recycler
Tons: 0.9174

Year: 2006
Gepaid: WA0000085183
TSD EPA ID: CAD008488025
CA Waste Code: -
Disposal Method: H010 - Metals Recovery Including Retoring,Smelting,Chemicals,Ect
Tons: 0.9174

Year: 2005
Gepaid: WA0000085183
TSD EPA ID: CAD008488025
CA Waste Code: 792 - Liquids with pH <= 2 with metals
Disposal Method: R01 - Recycler
Tons: 1.8348

Year: 2004
Gepaid: WA0000085183
TSD EPA ID: CAD008488025
CA Waste Code: 792 - Liquids with pH <= 2 with metals
Disposal Method: R01 - Recycler
Tons: 1.8348

[Click this hyperlink](#) while viewing on your computer to access
14 additional CA HAZNET: record(s) in the EDR Site Report.

Additional Info:

Year: 1999
Gen EPA ID: WA0000085183

Map ID
Direction
Distance
Elevation

MAP FINDINGS

Site

Database(s)

EDR ID Number
EPA ID Number

EVERGREEN ENGRAVERS (Continued)

1000878535

Shipment Date: 19991216
Creation Date: 3/7/2000 0:00:00
Receipt Date: 20000104
Manifest ID: 98338699
Trans EPA ID: WAD067548966
Trans Name: Not reported
Trans 2 EPA ID: MOD095038998
Trans 2 Name: Not reported
TSDF EPA ID: CAD008488025
Trans Name: Not reported
TSDF Alt EPA ID: CAD008488025
TSDF Alt Name: Not reported
Waste Code Description: 792 - Not reported
RCRA Code: D002
Meth Code: T01 - Treatment, Tank
Quantity Tons: 0.688
Waste Quantity: 165
Quantity Unit: G
Additional Code 1: Not reported
Additional Code 2: Not reported
Additional Code 3: Not reported
Additional Code 4: Not reported
Additional Code 5: Not reported

Shipment Date: 19991021
Creation Date: 1/11/2000 0:00:00
Receipt Date: 19991101
Manifest ID: 98338585
Trans EPA ID: WAD067548966
Trans Name: Not reported
Trans 2 EPA ID: MOD095038998
Trans 2 Name: Not reported
TSDF EPA ID: CAD008488025
Trans Name: Not reported
TSDF Alt EPA ID: CAD008488025
TSDF Alt Name: Not reported
Waste Code Description: 792 - Not reported
RCRA Code: D002
Meth Code: T01 - Treatment, Tank
Quantity Tons: 0.688
Waste Quantity: 165
Quantity Unit: G
Additional Code 1: Not reported
Additional Code 2: Not reported
Additional Code 3: Not reported
Additional Code 4: Not reported
Additional Code 5: Not reported

Shipment Date: 19990915
Creation Date: 11/19/1999 0:00:00
Receipt Date: 19990928
Manifest ID: 98338514
Trans EPA ID: WAD067548966
Trans Name: Not reported
Trans 2 EPA ID: MOD095038998
Trans 2 Name: Not reported
TSDF EPA ID: CAD008488025

Map ID
Direction
Distance
Elevation

MAP FINDINGS

Site

Database(s)

EDR ID Number
EPA ID Number

EVERGREEN ENGRAVERS (Continued)

1000878535

Trans Name: Not reported
TSDF Alt EPA ID: CAD008488025
TSDF Alt Name: Not reported
Waste Code Description: 792 - Not reported
RCRA Code: D002
Meth Code: T01 - Treatment, Tank
Quantity Tons: 0.688
Waste Quantity: 165
Quantity Unit: G
Additional Code 1: Not reported
Additional Code 2: Not reported
Additional Code 3: Not reported
Additional Code 4: Not reported
Additional Code 5: Not reported

Shipment Date: 19990729
Creation Date: 9/24/1999 0:00:00
Receipt Date: 19990809
Manifest ID: 98338411
Trans EPA ID: WAD067548966
Trans Name: Not reported
Trans 2 EPA ID: MOD095038998
Trans 2 Name: Not reported
TSDF EPA ID: CAD008488025
Trans Name: Not reported
TSDF Alt EPA ID: CAD008488025
TSDF Alt Name: Not reported
Waste Code Description: 792 - Not reported
RCRA Code: D002
Meth Code: T01 - Treatment, Tank
Quantity Tons: 0.4587
Waste Quantity: 110
Quantity Unit: G
Additional Code 1: Not reported
Additional Code 2: Not reported
Additional Code 3: Not reported
Additional Code 4: Not reported
Additional Code 5: Not reported

Shipment Date: 19990629
Creation Date: 8/24/1999 0:00:00
Receipt Date: 19990706
Manifest ID: 98291140
Trans EPA ID: WAD067548966
Trans Name: Not reported
Trans 2 EPA ID: MOD095038998
Trans 2 Name: Not reported
TSDF EPA ID: CAD008488025
Trans Name: Not reported
TSDF Alt EPA ID: CAD008488025
TSDF Alt Name: Not reported
Waste Code Description: 792 - Not reported
RCRA Code: D002
Meth Code: T01 - Treatment, Tank
Quantity Tons: 0.4587
Waste Quantity: 110
Quantity Unit: G

Map ID
Direction
Distance
Elevation

MAP FINDINGS

Site

Database(s)

EDR ID Number
EPA ID Number

EVERGREEN ENGRAVERS (Continued)

1000878535

Additional Code 1:	Not reported
Additional Code 2:	Not reported
Additional Code 3:	Not reported
Additional Code 4:	Not reported
Additional Code 5:	Not reported
Shipment Date:	19990527
Creation Date:	7/30/1999 0:00:00
Receipt Date:	19990607
Manifest ID:	98291071
Trans EPA ID:	WAD067548966
Trans Name:	Not reported
Trans 2 EPA ID:	MOD095038998
Trans 2 Name:	Not reported
TSDF EPA ID:	CAD008488025
Trans Name:	Not reported
TSDF Alt EPA ID:	CAD008488025
TSDF Alt Name:	Not reported
Waste Code Description:	792 - Not reported
RCRA Code:	D002
Meth Code:	T01 - Treatment, Tank
Quantity Tons:	0.688
Waste Quantity:	165
Quantity Unit:	G
Additional Code 1:	Not reported
Additional Code 2:	Not reported
Additional Code 3:	Not reported
Additional Code 4:	Not reported
Additional Code 5:	Not reported
Shipment Date:	19990330
Creation Date:	6/3/1999 0:00:00
Receipt Date:	19990419
Manifest ID:	98291015
Trans EPA ID:	WAD067548966
Trans Name:	Not reported
Trans 2 EPA ID:	UTD981552425
Trans 2 Name:	Not reported
TSDF EPA ID:	CAD008488025
Trans Name:	Not reported
TSDF Alt EPA ID:	CAD008488025
TSDF Alt Name:	Not reported
Waste Code Description:	792 - Not reported
RCRA Code:	D002
Meth Code:	T01 - Treatment, Tank
Quantity Tons:	0.688
Waste Quantity:	165
Quantity Unit:	G
Additional Code 1:	Not reported
Additional Code 2:	Not reported
Additional Code 3:	Not reported
Additional Code 4:	Not reported
Additional Code 5:	Not reported
Shipment Date:	19990129
Creation Date:	4/5/1999 0:00:00
Receipt Date:	19990208

Map ID
Direction
Distance
Elevation

MAP FINDINGS

Site

Database(s)

EDR ID Number
EPA ID Number

EVERGREEN ENGRAVERS (Continued)

1000878535

Manifest ID: 98290930
Trans EPA ID: WAD067548966
Trans Name: Not reported
Trans 2 EPA ID: UTD981552425
Trans 2 Name: Not reported
TSDF EPA ID: CAD008488025
Trans Name: Not reported
TSDF Alt EPA ID: Not reported
TSDF Alt Name: Not reported
Waste Code Description: 792 - Not reported
RCRA Code: D002
Meth Code: T01 - Treatment, Tank
Quantity Tons: 0.688
Waste Quantity: 165
Quantity Unit: G
Additional Code 1: Not reported
Additional Code 2: Not reported
Additional Code 3: Not reported
Additional Code 4: Not reported
Additional Code 5: Not reported

Additional Info:

Year: 2001
Gen EPA ID: WA0000085183

Shipment Date: 20011228
Creation Date: 2/26/2002 0:00:00
Receipt Date: 20020108
Manifest ID: 21033367
Trans EPA ID: WAD067548966
Trans Name: Not reported
Trans 2 EPA ID: CAD063547996
Trans 2 Name: Not reported
TSDF EPA ID: CAD008488025
Trans Name: Not reported
TSDF Alt EPA ID: CAD008488025
TSDF Alt Name: Not reported
Waste Code Description: 792 - Not reported
RCRA Code: D002
Meth Code: R01 - Recycler
Quantity Tons: 0.4587
Waste Quantity: 110
Quantity Unit: G
Additional Code 1: Not reported
Additional Code 2: Not reported
Additional Code 3: Not reported
Additional Code 4: Not reported
Additional Code 5: Not reported

Shipment Date: 20011022
Creation Date: 1/16/2002 0:00:00
Receipt Date: 20011030
Manifest ID: 21033520
Trans EPA ID: WAD067548966
Trans Name: Not reported
Trans 2 EPA ID: CAD063547996
Trans 2 Name: Not reported

Map ID
Direction
Distance
Elevation

MAP FINDINGS

Site

Database(s)

EDR ID Number
EPA ID Number

EVERGREEN ENGRAVERS (Continued)

1000878535

TSDf EPA ID:	CAD008488025
Trans Name:	Not reported
TSDf Alt EPA ID:	CAD008488025
TSDf Alt Name:	Not reported
Waste Code Description:	792 - Not reported
RCRA Code:	D002
Meth Code:	R01 - Recycler
Quantity Tons:	0.4587
Waste Quantity:	110
Quantity Unit:	G
Additional Code 1:	Not reported
Additional Code 2:	Not reported
Additional Code 3:	Not reported
Additional Code 4:	Not reported
Additional Code 5:	Not reported
Shipment Date:	20010817
Creation Date:	12/17/2001 0:00:00
Receipt Date:	20010911
Manifest ID:	21033592
Trans EPA ID:	WAD067548966
Trans Name:	Not reported
Trans 2 EPA ID:	CAD063547996
Trans 2 Name:	Not reported
TSDf EPA ID:	CAD008488025
Trans Name:	Not reported
TSDf Alt EPA ID:	CAD008488025
TSDf Alt Name:	Not reported
Waste Code Description:	792 - Not reported
RCRA Code:	D002
Meth Code:	R01 - Recycler
Quantity Tons:	0.4587
Waste Quantity:	110
Quantity Unit:	G
Additional Code 1:	Not reported
Additional Code 2:	Not reported
Additional Code 3:	Not reported
Additional Code 4:	Not reported
Additional Code 5:	Not reported
Shipment Date:	20010420
Creation Date:	7/20/2001 0:00:00
Receipt Date:	20010501
Manifest ID:	99637732
Trans EPA ID:	WAD067548966
Trans Name:	Not reported
Trans 2 EPA ID:	MOD095038998
Trans 2 Name:	Not reported
TSDf EPA ID:	CAD008488025
Trans Name:	Not reported
TSDf Alt EPA ID:	CAD008488025
TSDf Alt Name:	Not reported
Waste Code Description:	792 - Not reported
RCRA Code:	D002
Meth Code:	T01 - Treatment, Tank
Quantity Tons:	0.4587
Waste Quantity:	110

Map ID
Direction
Distance
Elevation

MAP FINDINGS

Site

Database(s)

EDR ID Number
EPA ID Number

EVERGREEN ENGRAVERS (Continued)

1000878535

Quantity Unit: G
Additional Code 1: Not reported
Additional Code 2: Not reported
Additional Code 3: Not reported
Additional Code 4: Not reported
Additional Code 5: Not reported

Shipment Date: 20010301
Creation Date: 5/16/2001 0:00:00
Receipt Date: 20010305
Manifest ID: 99637618
Trans EPA ID: WAD067548966
Trans Name: Not reported
Trans 2 EPA ID: MOD095038998
Trans 2 Name: Not reported
TSDF EPA ID: CAD008488025
Trans Name: Not reported
TSDF Alt EPA ID: Not reported
TSDF Alt Name: Not reported
Waste Code Description: 792 - Not reported
RCRA Code: D002
Meth Code: T01 - Treatment, Tank
Quantity Tons: 0.4587
Waste Quantity: 110
Quantity Unit: G
Additional Code 1: Not reported
Additional Code 2: Not reported
Additional Code 3: Not reported
Additional Code 4: Not reported
Additional Code 5: Not reported

Additional Info:

Year: 2003
Gen EPA ID: WA0000085183

Shipment Date: 20031031
Creation Date: 8/9/2004 8:48:13
Receipt Date: 20031111
Manifest ID: 22266822
Trans EPA ID: WAD067548966
Trans Name: UNIVAR USA INC
Trans 2 EPA ID: UTD981552425
Trans 2 Name: SLT EXPRESS INC
TSDF EPA ID: CAD008488025
Trans Name: PHIBRO-TECH INC
TSDF Alt EPA ID: CAD008488025
TSDF Alt Name: Not reported
Waste Code Description: 792 - Not reported
RCRA Code: D002
Meth Code: R01 - Recycler
Quantity Tons: 0.4587
Waste Quantity: 110
Quantity Unit: G
Additional Code 1: Not reported
Additional Code 2: Not reported
Additional Code 3: Not reported
Additional Code 4: Not reported

Map ID
Direction
Distance
Elevation

MAP FINDINGS

Site

Database(s)

EDR ID Number
EPA ID Number

EVERGREEN ENGRAVERS (Continued)

1000878535

Additional Code 5:	Not reported
Shipment Date:	20030905
Creation Date:	7/13/2004 10:48:19
Receipt Date:	20030915
Manifest ID:	22266853
Trans EPA ID:	WAD067548966
Trans Name:	UNIVAR USA INC
Trans 2 EPA ID:	UTD981552425
Trans 2 Name:	SLT EXPRESS INC
TSDf EPA ID:	CAD008488025
Trans Name:	PHIBRO-TECH INC
TSDf Alt EPA ID:	CAD008488025
TSDf Alt Name:	Not reported
Waste Code Description:	792 - Not reported
RCRA Code:	D002
Meth Code:	R01 - Recycler
Quantity Tons:	0.4587
Waste Quantity:	110
Quantity Unit:	G
Additional Code 1:	Not reported
Additional Code 2:	Not reported
Additional Code 3:	Not reported
Additional Code 4:	Not reported
Additional Code 5:	Not reported
Shipment Date:	20030618
Creation Date:	7/22/2004 9:56:39
Receipt Date:	20030702
Manifest ID:	21821175
Trans EPA ID:	WAD067548966
Trans Name:	Not reported
Trans 2 EPA ID:	UTD981552425
Trans 2 Name:	Not reported
TSDf EPA ID:	CAD008488025
Trans Name:	Not reported
TSDf Alt EPA ID:	CAD008488025
TSDf Alt Name:	Not reported
Waste Code Description:	792 - Not reported
RCRA Code:	D002
Meth Code:	R01 - Recycler
Quantity Tons:	0.4587
Waste Quantity:	110
Quantity Unit:	G
Additional Code 1:	Not reported
Additional Code 2:	Not reported
Additional Code 3:	Not reported
Additional Code 4:	Not reported
Additional Code 5:	Not reported
Shipment Date:	20030416
Creation Date:	7/31/2003 18:30:54
Receipt Date:	20030422
Manifest ID:	21821131
Trans EPA ID:	WAD067548966
Trans Name:	Not reported
Trans 2 EPA ID:	UTD981552425

Map ID
Direction
Distance
Elevation

MAP FINDINGS

Site

Database(s)

EDR ID Number
EPA ID Number

EVERGREEN ENGRAVERS (Continued)

1000878535

Trans 2 Name: Not reported
TSDF EPA ID: CAD008488025
Trans Name: Not reported
TSDF Alt EPA ID: CAD008488025
TSDF Alt Name: Not reported
Waste Code Description: 792 - Not reported
RCRA Code: D002
Meth Code: R01 - Recycler
Quantity Tons: 0.4587
Waste Quantity: 110
Quantity Unit: G
Additional Code 1: Not reported
Additional Code 2: Not reported
Additional Code 3: Not reported
Additional Code 4: Not reported
Additional Code 5: Not reported

Additional Info:

Year: 1995
Gen EPA ID: WA0000085183

Shipment Date: 19951109
Creation Date: 7/26/1996 0:00:00
Receipt Date: 19951120
Manifest ID: 95576398
Trans EPA ID: WAD067548966
Trans Name: Not reported
Trans 2 EPA ID: UTD981552425
Trans 2 Name: Not reported
TSDF EPA ID: CAD008488025
Trans Name: Not reported
TSDF Alt EPA ID: Not reported
TSDF Alt Name: Not reported
Waste Code Description: 792 - Not reported
RCRA Code: D002
Meth Code: T01 - Treatment, Tank
Quantity Tons: 1.0425
Waste Quantity: 250
Quantity Unit: G
Additional Code 1: Not reported
Additional Code 2: Not reported
Additional Code 3: Not reported
Additional Code 4: Not reported
Additional Code 5: Not reported

Shipment Date: 19950714
Creation Date: 4/2/1996 0:00:00
Receipt Date: 19950727
Manifest ID: 93613615
Trans EPA ID: WAD067548966
Trans Name: Not reported
Trans 2 EPA ID: UTD981552425
Trans 2 Name: Not reported
TSDF EPA ID: CAD008488025
Trans Name: Not reported
TSDF Alt EPA ID: CAD008488025
TSDF Alt Name: Not reported

Map ID
Direction
Distance
Elevation

MAP FINDINGS

Site

Database(s)

EDR ID Number
EPA ID Number

EVERGREEN ENGRAVERS (Continued)

1000878535

Waste Code Description: 792 - Not reported
RCRA Code: D002
Meth Code: T01 - Treatment, Tank
Quantity Tons: 0.9174
Waste Quantity: 220
Quantity Unit: G
Additional Code 1: Not reported
Additional Code 2: Not reported
Additional Code 3: Not reported
Additional Code 4: Not reported
Additional Code 5: Not reported

Shipment Date: 19950302
Creation Date: 3/29/1996 0:00:00
Receipt Date: 19950313
Manifest ID: 93622151
Trans EPA ID: WAD067548966
Trans Name: Not reported
Trans 2 EPA ID: UTD981552425
Trans 2 Name: Not reported
TSDF EPA ID: CAD008488025
Trans Name: Not reported
TSDF Alt EPA ID: CAD008488025
TSDF Alt Name: Not reported
Waste Code Description: 792 - Not reported
RCRA Code: D002
Meth Code: T01 - Treatment, Tank
Quantity Tons: 0.417
Waste Quantity: 100
Quantity Unit: G
Additional Code 1: Not reported
Additional Code 2: Not reported
Additional Code 3: Not reported
Additional Code 4: Not reported
Additional Code 5: Not reported

Additional Info:
Year: 1998
Gen EPA ID: WA0000085183

Shipment Date: 19981125
Creation Date: 2/2/1999 0:00:00
Receipt Date: 19981208
Manifest ID: 98290868
Trans EPA ID: WAD067548966
Trans Name: Not reported
Trans 2 EPA ID: MOD095038998
Trans 2 Name: Not reported
TSDF EPA ID: CAD008488025
Trans Name: Not reported
TSDF Alt EPA ID: CAD008488025
TSDF Alt Name: Not reported
Waste Code Description: 792 - Not reported
RCRA Code: D002
Meth Code: T01 - Treatment, Tank
Quantity Tons: 0.4587
Waste Quantity: 110

Map ID
Direction
Distance
Elevation

MAP FINDINGS

Site

Database(s)

EDR ID Number
EPA ID Number

EVERGREEN ENGRAVERS (Continued)

1000878535

Quantity Unit:	G
Additional Code 1:	Not reported
Additional Code 2:	Not reported
Additional Code 3:	Not reported
Additional Code 4:	Not reported
Additional Code 5:	Not reported
Shipment Date:	19981028
Creation Date:	12/17/1998 0:00:00
Receipt Date:	19981102
Manifest ID:	98290830
Trans EPA ID:	WAD067548966
Trans Name:	Not reported
Trans 2 EPA ID:	MOD095038998
Trans 2 Name:	Not reported
TSDf EPA ID:	CAD008488025
Trans Name:	Not reported
TSDf Alt EPA ID:	CAD008488025
TSDf Alt Name:	Not reported
Waste Code Description:	792 - Not reported
RCRA Code:	D002
Meth Code:	T01 - Treatment, Tank
Quantity Tons:	0.4587
Waste Quantity:	110
Quantity Unit:	G
Additional Code 1:	Not reported
Additional Code 2:	Not reported
Additional Code 3:	Not reported
Additional Code 4:	Not reported
Additional Code 5:	Not reported
Shipment Date:	19980929
Creation Date:	11/23/1998 0:00:00
Receipt Date:	19981006
Manifest ID:	95577991
Trans EPA ID:	WAD067548966
Trans Name:	Not reported
Trans 2 EPA ID:	UTD981552425
Trans 2 Name:	Not reported
TSDf EPA ID:	CAD008488025
Trans Name:	Not reported
TSDf Alt EPA ID:	CAD008488025
TSDf Alt Name:	Not reported
Waste Code Description:	792 - Not reported
RCRA Code:	D002
Meth Code:	T01 - Treatment, Tank
Quantity Tons:	0.4587
Waste Quantity:	110
Quantity Unit:	G
Additional Code 1:	Not reported
Additional Code 2:	Not reported
Additional Code 3:	Not reported
Additional Code 4:	Not reported
Additional Code 5:	Not reported
Shipment Date:	19980828
Creation Date:	11/19/1998 0:00:00

Map ID
Direction
Distance
Elevation

MAP FINDINGS

Site

Database(s)

EDR ID Number
EPA ID Number

EVERGREEN ENGRAVERS (Continued)

1000878535

Receipt Date: 19980904
Manifest ID: 95577950
Trans EPA ID: WAD067548966
Trans Name: Not reported
Trans 2 EPA ID: UTD981552425
Trans 2 Name: Not reported
TSDF EPA ID: CAD008488025
Trans Name: Not reported
TSDF Alt EPA ID: CAD008488025
TSDF Alt Name: Not reported
Waste Code Description: 792 - Not reported
RCRA Code: D002
Meth Code: T01 - Treatment, Tank
Quantity Tons: 0.975
Waste Quantity: 1950
Quantity Unit: P
Additional Code 1: Not reported
Additional Code 2: Not reported
Additional Code 3: Not reported
Additional Code 4: Not reported
Additional Code 5: Not reported

Shipment Date: 19980625
Creation Date: 9/3/1998 0:00:00
Receipt Date: 19980706
Manifest ID: 95577883
Trans EPA ID: WAD067548966
Trans Name: Not reported
Trans 2 EPA ID: UTD981552425
Trans 2 Name: Not reported
TSDF EPA ID: CAD008488025
Trans Name: Not reported
TSDF Alt EPA ID: Not reported
TSDF Alt Name: Not reported
Waste Code Description: 792 - Not reported
RCRA Code: D002
Meth Code: T01 - Treatment, Tank
Quantity Tons: 0.4587
Waste Quantity: 110
Quantity Unit: G
Additional Code 1: Not reported
Additional Code 2: Not reported
Additional Code 3: Not reported
Additional Code 4: Not reported
Additional Code 5: Not reported

Shipment Date: 19980527
Creation Date: 7/13/1998 0:00:00
Receipt Date: Not reported
Manifest ID: 95577859
Trans EPA ID: WAD067548966
Trans Name: Not reported
Trans 2 EPA ID: UTD981552425
Trans 2 Name: Not reported
TSDF EPA ID: CAD008488025
Trans Name: Not reported
TSDF Alt EPA ID: Not reported

Map ID
Direction
Distance
Elevation

MAP FINDINGS

Site

Database(s)

EDR ID Number
EPA ID Number

EVERGREEN ENGRAVERS (Continued)

1000878535

TSDf Alt Name:	Not reported
Waste Code Description:	792 - Not reported
RCRA Code:	D002
Meth Code:	- Not reported
Quantity Tons:	0.4587
Waste Quantity:	110
Quantity Unit:	G
Additional Code 1:	Not reported
Additional Code 2:	Not reported
Additional Code 3:	Not reported
Additional Code 4:	Not reported
Additional Code 5:	Not reported
Shipment Date:	19980428
Creation Date:	7/15/1998 0:00:00
Receipt Date:	19980511
Manifest ID:	95577838
Trans EPA ID:	WAD067548966
Trans Name:	Not reported
Trans 2 EPA ID:	UTD981552425
Trans 2 Name:	Not reported
TSDf EPA ID:	CAD008488025
Trans Name:	Not reported
TSDf Alt EPA ID:	CAD008488025
TSDf Alt Name:	Not reported
Waste Code Description:	792 - Not reported
RCRA Code:	D002
Meth Code:	T01 - Treatment, Tank
Quantity Tons:	0.4587
Waste Quantity:	110
Quantity Unit:	G
Additional Code 1:	Not reported
Additional Code 2:	Not reported
Additional Code 3:	Not reported
Additional Code 4:	Not reported
Additional Code 5:	Not reported
Shipment Date:	19980317
Creation Date:	5/26/1998 0:00:00
Receipt Date:	19980323
Manifest ID:	95577814
Trans EPA ID:	WAD067548966
Trans Name:	Not reported
Trans 2 EPA ID:	UTD981552425
Trans 2 Name:	Not reported
TSDf EPA ID:	CAD008488025
Trans Name:	Not reported
TSDf Alt EPA ID:	Not reported
TSDf Alt Name:	Not reported
Waste Code Description:	792 - Not reported
RCRA Code:	D002
Meth Code:	T01 - Treatment, Tank
Quantity Tons:	0.688
Waste Quantity:	165
Quantity Unit:	G
Additional Code 1:	Not reported
Additional Code 2:	Not reported

Map ID
Direction
Distance
Elevation

MAP FINDINGS

Site

Database(s)

EDR ID Number
EPA ID Number

EVERGREEN ENGRAVERS (Continued)

1000878535

Additional Code 3: Not reported
Additional Code 4: Not reported
Additional Code 5: Not reported

Shipment Date: 19980219
Creation Date: 5/8/1998 0:00:00
Receipt Date: 19980318
Manifest ID: 95577790
Trans EPA ID: WAD067548966
Trans Name: Not reported
Trans 2 EPA ID: UTD981552425
Trans 2 Name: Not reported
TSDf EPA ID: CAD008488025
Trans Name: Not reported
TSDf Alt EPA ID: CAD008488025
TSDf Alt Name: Not reported
Waste Code Description: 792 - Not reported
RCRA Code: D002
Meth Code: T01 - Treatment, Tank
Quantity Tons: 0.4587
Waste Quantity: 110
Quantity Unit: G
Additional Code 1: Not reported
Additional Code 2: Not reported
Additional Code 3: Not reported
Additional Code 4: Not reported
Additional Code 5: Not reported

Additional Info:

Year: 2000
Gen EPA ID: WA0000085183

Shipment Date: 20001128
Creation Date: 3/5/2001 0:00:00
Receipt Date: 20001207
Manifest ID: 99633027
Trans EPA ID: WAD067548966
Trans Name: Not reported
Trans 2 EPA ID: UTD981552425
Trans 2 Name: Not reported
TSDf EPA ID: CAD008488025
Trans Name: Not reported
TSDf Alt EPA ID: CAD008488025
TSDf Alt Name: Not reported
Waste Code Description: 792 - Not reported
RCRA Code: D002
Meth Code: T01 - Treatment, Tank
Quantity Tons: 0.4587
Waste Quantity: 110
Quantity Unit: G
Additional Code 1: Not reported
Additional Code 2: Not reported
Additional Code 3: Not reported
Additional Code 4: Not reported
Additional Code 5: Not reported

Shipment Date: 20001027

Map ID
Direction
Distance
Elevation

MAP FINDINGS

Site

Database(s)

EDR ID Number
EPA ID Number

EVERGREEN ENGRAVERS (Continued)

1000878535

Creation Date: 1/9/2001 0:00:00
Receipt Date: 20001106
Manifest ID: 99632958
Trans EPA ID: WAD067548966
Trans Name: Not reported
Trans 2 EPA ID: UTD981552425
Trans 2 Name: Not reported
TSDF EPA ID: CAD008488025
Trans Name: Not reported
TSDF Alt EPA ID: CAD008488025
TSDF Alt Name: Not reported
Waste Code Description: 792 - Not reported
RCRA Code: D002
Meth Code: T01 - Treatment, Tank
Quantity Tons: 0.4587
Waste Quantity: 110
Quantity Unit: G
Additional Code 1: Not reported
Additional Code 2: Not reported
Additional Code 3: Not reported
Additional Code 4: Not reported
Additional Code 5: Not reported

Shipment Date: 20000831
Creation Date: 11/14/2000 0:00:00
Receipt Date: 20000906
Manifest ID: 99632811
Trans EPA ID: WAD067548966
Trans Name: Not reported
Trans 2 EPA ID: UTD981552425
Trans 2 Name: Not reported
TSDF EPA ID: CAD008488025
Trans Name: Not reported
TSDF Alt EPA ID: CAD008488025
TSDF Alt Name: Not reported
Waste Code Description: 792 - Not reported
RCRA Code: D002
Meth Code: T01 - Treatment, Tank
Quantity Tons: 0.688
Waste Quantity: 165
Quantity Unit: G
Additional Code 1: Not reported
Additional Code 2: Not reported
Additional Code 3: Not reported
Additional Code 4: Not reported
Additional Code 5: Not reported

Shipment Date: 20000629
Creation Date: 9/11/2000 0:00:00
Receipt Date: 20000711
Manifest ID: 99705879
Trans EPA ID: WAD067548966
Trans Name: Not reported
Trans 2 EPA ID: MOD095038998
Trans 2 Name: Not reported
TSDF EPA ID: CAD008488025
Trans Name: Not reported

Map ID
Direction
Distance
Elevation

MAP FINDINGS

Site

Database(s)

EDR ID Number
EPA ID Number

EVERGREEN ENGRAVERS (Continued)

1000878535

TSDF Alt EPA ID: CAD008488025
TSDF Alt Name: Not reported
Waste Code Description: 792 - Not reported
RCRA Code: D002
Meth Code: T01 - Treatment, Tank
Quantity Tons: 0.4587
Waste Quantity: 110
Quantity Unit: G
Additional Code 1: Not reported
Additional Code 2: Not reported
Additional Code 3: Not reported
Additional Code 4: Not reported
Additional Code 5: Not reported

Shipment Date: 20000512
Creation Date: 8/2/2000 0:00:00
Receipt Date: 20000522
Manifest ID: 99705783
Trans EPA ID: WAD067548966
Trans Name: Not reported
Trans 2 EPA ID: UTD981552425
Trans 2 Name: Not reported
TSDF EPA ID: CAD008488025
Trans Name: Not reported
TSDF Alt EPA ID: CAD008488025
TSDF Alt Name: Not reported
Waste Code Description: 792 - Not reported
RCRA Code: D002
Meth Code: T01 - Treatment, Tank
Quantity Tons: 0.688
Waste Quantity: 165
Quantity Unit: G
Additional Code 1: Not reported
Additional Code 2: Not reported
Additional Code 3: Not reported
Additional Code 4: Not reported
Additional Code 5: Not reported

Shipment Date: 20000320
Creation Date: 5/30/2000 0:00:00
Receipt Date: 20000328
Manifest ID: 99705687
Trans EPA ID: WAD067548966
Trans Name: Not reported
Trans 2 EPA ID: UTD981552425
Trans 2 Name: Not reported
TSDF EPA ID: CAD008488025
Trans Name: Not reported
TSDF Alt EPA ID: CAD008488025
TSDF Alt Name: Not reported
Waste Code Description: 792 - Not reported
RCRA Code: D002
Meth Code: T01 - Treatment, Tank
Quantity Tons: 0.4587
Waste Quantity: 110
Quantity Unit: G
Additional Code 1: Not reported

Map ID
Direction
Distance
Elevation

MAP FINDINGS

Site

Database(s)

EDR ID Number
EPA ID Number

EVERGREEN ENGRAVERS (Continued)

1000878535

Additional Code 2: Not reported
Additional Code 3: Not reported
Additional Code 4: Not reported
Additional Code 5: Not reported

Shipment Date: 20000222
Creation Date: 5/17/2000 0:00:00
Receipt Date: 20000301
Manifest ID: 99705625
Trans EPA ID: WAD067548966
Trans Name: Not reported
Trans 2 EPA ID: UTD981552425
Trans 2 Name: Not reported
TSDF EPA ID: CAD008488025
Trans Name: Not reported
TSDF Alt EPA ID: CAD008488025
TSDF Alt Name: Not reported
Waste Code Description: 792 - Not reported
RCRA Code: D002
Meth Code: T01 - Treatment, Tank
Quantity Tons: 0.688
Waste Quantity: 165
Quantity Unit: G
Additional Code 1: Not reported
Additional Code 2: Not reported
Additional Code 3: Not reported
Additional Code 4: Not reported
Additional Code 5: Not reported

Additional Info:

Year: 2006
Gen EPA ID: WA0000085183

Shipment Date: 20061227
Creation Date: 2/23/2008 18:30:16
Receipt Date: 20070115
Manifest ID: 000964847JJJ
Trans EPA ID: WAD067548966
Trans Name: UNIVAR USA INC
Trans 2 EPA ID: ORD009227398
Trans 2 Name: UNIVAR USA INC
TSDF EPA ID: CAD008488025
Trans Name: PHIBRO-TECH INC
TSDF Alt EPA ID: Not reported
TSDF Alt Name: Not reported
Waste Code Description: - Not reported
RCRA Code: D008
Meth Code: H010 - Metals Recovery Including Retoring,Smelting,Chemicals,Ect
Quantity Tons: 0.4587
Waste Quantity: 110
Quantity Unit: G
Additional Code 1: D007
Additional Code 2: D002
Additional Code 3: Not reported
Additional Code 4: Not reported
Additional Code 5: Not reported

Map ID
Direction
Distance
Elevation

MAP FINDINGS

Site

Database(s)

EDR ID Number
EPA ID Number

EVERGREEN ENGRAVERS (Continued)

1000878535

Shipment Date: 20061011
Creation Date: 3/30/2007 13:31:59
Receipt Date: 20061021
Manifest ID: 000964624JJK
Trans EPA ID: WAD067548966
Trans Name: UNIVAR USA INC
Trans 2 EPA ID: CAD008488025
Trans 2 Name: PHIBRO-TECH
TSDF EPA ID: CAD008488025
Trans Name: PHIBRO-TECH INC
TSDF Alt EPA ID: Not reported
TSDF Alt Name: Not reported
Waste Code Description: - Not reported
RCRA Code: D008
Meth Code: H010 - Metals Recovery Including Retoring,Smelting,Chemicals,Ect
Quantity Tons: 0.4587
Waste Quantity: 110
Quantity Unit: G
Additional Code 1: D007
Additional Code 2: D002
Additional Code 3: Not reported
Additional Code 4: Not reported
Additional Code 5: Not reported

Shipment Date: 20060801
Creation Date: 9/27/2006 18:36:37
Receipt Date: 20060816
Manifest ID: 24654037
Trans EPA ID: WAD067548966
Trans Name: UNIVAR USA INC
Trans 2 EPA ID: CAD008488025
Trans 2 Name: PHIBRO TECH
TSDF EPA ID: CAD008488025
Trans Name: PHIBRO TECH INC
TSDF Alt EPA ID: CAD008488025
TSDF Alt Name: Not reported
Waste Code Description: 792 - Not reported
RCRA Code: D002
Meth Code: R01 - Recycler
Quantity Tons: 0.4587
Waste Quantity: 110
Quantity Unit: G
Additional Code 1: Not reported
Additional Code 2: Not reported
Additional Code 3: Not reported
Additional Code 4: Not reported
Additional Code 5: Not reported

Shipment Date: 20060421
Creation Date: 8/4/2006 18:31:20
Receipt Date: 20060503
Manifest ID: 24654102
Trans EPA ID: WAD067548966
Trans Name: UNIVAR USA INC
Trans 2 EPA ID: KS0000336891
Trans 2 Name: SAVANNAH TRANSPORT INC
TSDF EPA ID: CAD008488025

Map ID
Direction
Distance
Elevation

MAP FINDINGS

Site

Database(s)

EDR ID Number
EPA ID Number

EVERGREEN ENGRAVERS (Continued)

1000878535

Trans Name: PHIBRO TECH INC
TSDF Alt EPA ID: CAD008488025
TSDF Alt Name: Not reported
Waste Code Description: 792 - Not reported
RCRA Code: D002
Meth Code: R01 - Recycler
Quantity Tons: 0.4587
Waste Quantity: 110
Quantity Unit: G
Additional Code 1: Not reported
Additional Code 2: Not reported
Additional Code 3: Not reported
Additional Code 4: Not reported
Additional Code 5: Not reported

Shipment Date: 20060308
Creation Date: 6/21/2006 18:32:21
Receipt Date: Not reported
Manifest ID: 24562970
Trans EPA ID: WAD067548966
Trans Name: UNIVAR USA INC
Trans 2 EPA ID: Not reported
Trans 2 Name: Not reported
TSDF EPA ID: CAD008488025
Trans Name: PHIBRO-TECH INC
TSDF Alt EPA ID: Not reported
TSDF Alt Name: Not reported
Waste Code Description: 792 - Not reported
RCRA Code: D002
Meth Code: - Not reported
Quantity Tons: 0.4587
Waste Quantity: 110
Quantity Unit: G
Additional Code 1: Not reported
Additional Code 2: Not reported
Additional Code 3: Not reported
Additional Code 4: Not reported
Additional Code 5: Not reported

Additional Info:

Year: 2009
Gen EPA ID: WA0000085183

Shipment Date: 20091007
Creation Date: 1/8/2010 18:30:08
Receipt Date: 20091026
Manifest ID: 003997929JJJ
Trans EPA ID: WAD067548966
Trans Name: UNIVAR USA INC
Trans 2 EPA ID: ORD009227398
Trans 2 Name: UNIVAR USA INC
TSDF EPA ID: CAD008488025
Trans Name: PHIBRO-TECH INC
TSDF Alt EPA ID: Not reported
TSDF Alt Name: Not reported
Waste Code Description: 792 - Not reported
RCRA Code: D008

Map ID
Direction
Distance
Elevation

MAP FINDINGS

Site

Database(s)

EDR ID Number
EPA ID Number

EVERGREEN ENGRAVERS (Continued)

1000878535

Meth Code:	H010 - Metals Recovery Including Retoring,Smelting,Chemicals,Ect
Quantity Tons:	0.4587
Waste Quantity:	110
Quantity Unit:	G
Additional Code 1:	D007
Additional Code 2:	D002
Additional Code 3:	Not reported
Additional Code 4:	Not reported
Additional Code 5:	Not reported

Additional Info:

Year:	2004
Gen EPA ID:	WA0000085183

Shipment Date:	20041214
Creation Date:	3/17/2005 18:34:39
Receipt Date:	20041229
Manifest ID:	22267053
Trans EPA ID:	WAD067548966
Trans Name:	UNIVAR USA INC
Trans 2 EPA ID:	KS0000336891
Trans 2 Name:	SAVANNAH TRANSPORT INC
TSDF EPA ID:	CAD008488025
Trans Name:	PHIBRO-TECH INC
TSDF Alt EPA ID:	CAD008488025
TSDF Alt Name:	Not reported
Waste Code Description:	792 - Not reported
RCRA Code:	D002
Meth Code:	R01 - Recycler
Quantity Tons:	0.4587
Waste Quantity:	110
Quantity Unit:	G
Additional Code 1:	Not reported
Additional Code 2:	Not reported
Additional Code 3:	Not reported
Additional Code 4:	Not reported
Additional Code 5:	Not reported

Shipment Date:	20040817
Creation Date:	1/6/2005 18:30:52
Receipt Date:	20040831
Manifest ID:	22267044
Trans EPA ID:	WAD067548966
Trans Name:	UNIVAR USA INC
Trans 2 EPA ID:	KS0000336891
Trans 2 Name:	SAVANNAH TRANSPORT INC
TSDF EPA ID:	CAD008488025
Trans Name:	PHIBRO-TECH INC
TSDF Alt EPA ID:	CAD008488025
TSDF Alt Name:	Not reported
Waste Code Description:	792 - Not reported
RCRA Code:	D002
Meth Code:	R01 - Recycler
Quantity Tons:	0.4587
Waste Quantity:	110
Quantity Unit:	G
Additional Code 1:	Not reported

Map ID
Direction
Distance
Elevation

MAP FINDINGS

Site

Database(s)

EDR ID Number
EPA ID Number

EVERGREEN ENGRAVERS (Continued)

1000878535

Additional Code 2: Not reported
Additional Code 3: Not reported
Additional Code 4: Not reported
Additional Code 5: Not reported

Shipment Date: 20040503
Creation Date: 10/14/2004 15:19:37
Receipt Date: 20040511
Manifest ID: 22267016
Trans EPA ID: WAD067548966
Trans Name: UNIVAR USA INC
Trans 2 EPA ID: UTD981552425
Trans 2 Name: SLT EXPRESS INC
TSDF EPA ID: CAD008488025
Trans Name: PHIBRO-TECH INC
TSDF Alt EPA ID: CAD008488025
TSDF Alt Name: Not reported
Waste Code Description: 792 - Not reported
RCRA Code: D002
Meth Code: R01 - Recycler
Quantity Tons: 0.4587
Waste Quantity: 110
Quantity Unit: G
Additional Code 1: Not reported
Additional Code 2: Not reported
Additional Code 3: Not reported
Additional Code 4: Not reported
Additional Code 5: Not reported

Shipment Date: 20040209
Creation Date: 9/10/2004 9:51:11
Receipt Date: 20040217
Manifest ID: 22266947
Trans EPA ID: WAD067548966
Trans Name: UNIVAR USA INC
Trans 2 EPA ID: OKD981588791
Trans 2 Name: TRIAD TRANSPORT INC
TSDF EPA ID: CAD008488025
Trans Name: PHIBRO-TECH INC
TSDF Alt EPA ID: CAD008488025
TSDF Alt Name: Not reported
Waste Code Description: 792 - Not reported
RCRA Code: D002
Meth Code: R01 - Recycler
Quantity Tons: 0.4587
Waste Quantity: 110
Quantity Unit: G
Additional Code 1: Not reported
Additional Code 2: Not reported
Additional Code 3: Not reported
Additional Code 4: Not reported
Additional Code 5: Not reported

Additional Info:
Year: 2011
Gen EPA ID: WA0000085183

Map ID
Direction
Distance
Elevation

MAP FINDINGS

Site

Database(s)

EDR ID Number
EPA ID Number

EVERGREEN ENGRAVERS (Continued)

1000878535

Shipment Date: 20110110
Creation Date: 3/31/2011 18:30:21
Receipt Date: 20110208
Manifest ID: 006908236JJK
Trans EPA ID: WAD067548966
Trans Name: UNIVAR USA INC
Trans 2 EPA ID: ORD009227398
Trans 2 Name: UNIVAR USA INC
TSDF EPA ID: CAD008488025
Trans Name: PHIBRO-TECH INC
TSDF Alt EPA ID: Not reported
TSDF Alt Name: Not reported
Waste Code Description: 792 - Not reported
RCRA Code: D008
Meth Code: H010 - Metals Recovery Including Retoring,Smelting,Chemicals,Ect
Quantity Tons: 0.4587
Waste Quantity: 110
Quantity Unit: G
Additional Code 1: D007
Additional Code 2: D002
Additional Code 3: Not reported
Additional Code 4: Not reported
Additional Code 5: Not reported

Additional Info:

Year: 2002
Gen EPA ID: WA0000085183

Shipment Date: 20021216
Creation Date: 3/31/2003 18:31:15
Receipt Date: 20021230
Manifest ID: 21821054
Trans EPA ID: WAD067548966
Trans Name: Not reported
Trans 2 EPA ID: CAD063547996
Trans 2 Name: Not reported
TSDF EPA ID: CAD008488025
Trans Name: Not reported
TSDF Alt EPA ID: Not reported
TSDF Alt Name: Not reported
Waste Code Description: 792 - Not reported
RCRA Code: D002
Meth Code: R01 - Recycler
Quantity Tons: 0.4587
Waste Quantity: 110
Quantity Unit: G
Additional Code 1: Not reported
Additional Code 2: Not reported
Additional Code 3: Not reported
Additional Code 4: Not reported
Additional Code 5: Not reported

Shipment Date: 20021021
Creation Date: 2/21/2003 10:41:38
Receipt Date: 20021029
Manifest ID: 21820912
Trans EPA ID: WAD067548966

Map ID
Direction
Distance
Elevation

MAP FINDINGS

Site

Database(s)

EDR ID Number
EPA ID Number

EVERGREEN ENGRAVERS (Continued)

1000878535

Trans Name: Not reported
Trans 2 EPA ID: CAD063547996
Trans 2 Name: Not reported
TSDf EPA ID: CAD008488025
Trans Name: Not reported
TSDf Alt EPA ID: Not reported
TSDf Alt Name: Not reported
Waste Code Description: 792 - Not reported
RCRA Code: D002
Meth Code: R01 - Recycler
Quantity Tons: 0.4587
Waste Quantity: 110
Quantity Unit: G
Additional Code 1: Not reported
Additional Code 2: Not reported
Additional Code 3: Not reported
Additional Code 4: Not reported
Additional Code 5: Not reported

Shipment Date: 20020815
Creation Date: 1/28/2003 18:32:43
Receipt Date: 20020826
Manifest ID: 21820825
Trans EPA ID: WAD067548966
Trans Name: Not reported
Trans 2 EPA ID: CAD063547996
Trans 2 Name: Not reported
TSDf EPA ID: CAD008488025
Trans Name: Not reported
TSDf Alt EPA ID: Not reported
TSDf Alt Name: Not reported
Waste Code Description: 792 - Not reported
RCRA Code: D002
Meth Code: R01 - Recycler
Quantity Tons: 0.4587
Waste Quantity: 110
Quantity Unit: G
Additional Code 1: Not reported
Additional Code 2: Not reported
Additional Code 3: Not reported
Additional Code 4: Not reported
Additional Code 5: Not reported

Shipment Date: 20020522
Creation Date: 1/14/2003 18:31:21
Receipt Date: 20020529
Manifest ID: 21031017
Trans EPA ID: WAD067548966
Trans Name: Not reported
Trans 2 EPA ID: CAD063547996
Trans 2 Name: Not reported
TSDf EPA ID: CAD008488025
Trans Name: Not reported
TSDf Alt EPA ID: Not reported
TSDf Alt Name: Not reported
Waste Code Description: 792 - Not reported
RCRA Code: D002

Map ID
Direction
Distance
Elevation

MAP FINDINGS

Site

Database(s)

EDR ID Number
EPA ID Number

EVERGREEN ENGRAVERS (Continued)

1000878535

Meth Code: R01 - Recycler
Quantity Tons: 0.4587
Waste Quantity: 110
Quantity Unit: G
Additional Code 1: Not reported
Additional Code 2: Not reported
Additional Code 3: Not reported
Additional Code 4: Not reported
Additional Code 5: Not reported

Shipment Date: 20020227
Creation Date: 7/17/2002 18:32:08
Receipt Date: 20020312
Manifest ID: 21030830
Trans EPA ID: WAD067548966
Trans Name: Not reported
Trans 2 EPA ID: CAD063547996
Trans 2 Name: Not reported
TSDF EPA ID: CAD008488025
Trans Name: Not reported
TSDF Alt EPA ID: Not reported
TSDF Alt Name: Not reported
Waste Code Description: 792 - Not reported
RCRA Code: D002
Meth Code: R01 - Recycler
Quantity Tons: 0.4587
Waste Quantity: 110
Quantity Unit: G
Additional Code 1: Not reported
Additional Code 2: Not reported
Additional Code 3: Not reported
Additional Code 4: Not reported
Additional Code 5: Not reported

Additional Info:
Year: 2008
Gen EPA ID: WA0000085183

Shipment Date: 20080402
Creation Date: 6/9/2008 18:30:24
Receipt Date: 20080430
Manifest ID: 001989798JJK
Trans EPA ID: WAD067548966
Trans Name: UNIVAR USA INC
Trans 2 EPA ID: ORD009227398
Trans 2 Name: UNIVAR USA INC
TSDF EPA ID: CAD008488025
Trans Name: PHIBRO-TECH INC
TSDF Alt EPA ID: Not reported
TSDF Alt Name: Not reported
Waste Code Description: 792 - Not reported
RCRA Code: D008
Meth Code: H010 - Metals Recovery Including Retoring,Smelting,Chemicals,Ect
Quantity Tons: 0.4587
Waste Quantity: 110
Quantity Unit: G
Additional Code 1: D007

Map ID
Direction
Distance
Elevation

MAP FINDINGS

Site

Database(s)

EDR ID Number
EPA ID Number

EVERGREEN ENGRAVERS (Continued)

1000878535

Additional Code 2: D002
Additional Code 3: Not reported
Additional Code 4: Not reported
Additional Code 5: Not reported

Additional Info:

Year: 2007
Gen EPA ID: WA0000085183

Shipment Date: 20070918
Creation Date: 2/4/2008 18:30:32
Receipt Date: 20071004
Manifest ID: 002559366JJK
Trans EPA ID: WAD067548966
Trans Name: UNIVAR USA INC
Trans 2 EPA ID: ORD009227398
Trans 2 Name: UNIVAR USA INC
TSDF EPA ID: CAD008488025
Trans Name: PHIBRO-TECH INC
TSDF Alt EPA ID: Not reported
TSDF Alt Name: Not reported
Waste Code Description: 792 - Not reported
RCRA Code: D008
Meth Code: H010 - Metals Recovery Including Retoring,Smelting,Chemicals,Ect
Quantity Tons: 0.4587
Waste Quantity: 110
Quantity Unit: G
Additional Code 1: D007
Additional Code 2: D002
Additional Code 3: Not reported
Additional Code 4: Not reported
Additional Code 5: Not reported

Shipment Date: 20070511
Creation Date: 10/10/2007 18:30:31
Receipt Date: 20070521
Manifest ID: 002559095JJK
Trans EPA ID: WAD067548966
Trans Name: UNIVAR USA INC
Trans 2 EPA ID: CAD008488025
Trans 2 Name: PHIBRO TECH INC
TSDF EPA ID: CAD008488025
Trans Name: PHIBRO-TECH INC
TSDF Alt EPA ID: Not reported
TSDF Alt Name: Not reported
Waste Code Description: 792 - Not reported
RCRA Code: D008
Meth Code: H010 - Metals Recovery Including Retoring,Smelting,Chemicals,Ect
Quantity Tons: 0.4587
Waste Quantity: 110
Quantity Unit: G
Additional Code 1: D007
Additional Code 2: D002
Additional Code 3: Not reported
Additional Code 4: Not reported
Additional Code 5: Not reported

Map ID
Direction
Distance
Elevation

MAP FINDINGS

Site

Database(s)

EDR ID Number
EPA ID Number

EVERGREEN ENGRAVERS (Continued)

1000878535

Shipment Date: 20070316
Creation Date: 9/20/2007 18:30:37
Receipt Date: 20070326
Manifest ID: 002559028JJK
Trans EPA ID: WAD067548966
Trans Name: UNIVAR USA INC
Trans 2 EPA ID: AZT050010008
Trans 2 Name: CHEMICAL TRANS INC
TSDF EPA ID: CAD008488025
Trans Name: PHIBRO-TECH INC
TSDF Alt EPA ID: Not reported
TSDF Alt Name: Not reported
Waste Code Description: 792 - Not reported
RCRA Code: D008
Meth Code: H010 - Metals Recovery Including Retoring,Smelting,Chemicals,Ect
Quantity Tons: 0.4587
Waste Quantity: 110
Quantity Unit: G
Additional Code 1: D007
Additional Code 2: D002
Additional Code 3: Not reported
Additional Code 4: Not reported
Additional Code 5: Not reported

Additional Info:

Year: 1997
Gen EPA ID: WA0000085183

Shipment Date: 19971231
Creation Date: 3/31/1998 0:00:00
Receipt Date: 19980112
Manifest ID: 95577754
Trans EPA ID: WAD067548966
Trans Name: Not reported
Trans 2 EPA ID: UTD981552425
Trans 2 Name: Not reported
TSDF EPA ID: CAD008488025
Trans Name: Not reported
TSDF Alt EPA ID: CAD008488025
TSDF Alt Name: Not reported
Waste Code Description: 792 - Not reported
RCRA Code: D002
Meth Code: T01 - Treatment, Tank
Quantity Tons: 0.4587
Waste Quantity: 110
Quantity Unit: G
Additional Code 1: Not reported
Additional Code 2: Not reported
Additional Code 3: Not reported
Additional Code 4: Not reported
Additional Code 5: Not reported

Shipment Date: 19971124
Creation Date: 3/18/1998 0:00:00
Receipt Date: 19971205
Manifest ID: 95577710
Trans EPA ID: WAD067548966

Map ID
Direction
Distance
Elevation

MAP FINDINGS

Site

Database(s)

EDR ID Number
EPA ID Number

EVERGREEN ENGRAVERS (Continued)

1000878535

Trans Name: Not reported
Trans 2 EPA ID: UTD981552425
Trans 2 Name: Not reported
TSDF EPA ID: CAD008488025
Trans Name: Not reported
TSDF Alt EPA ID: Not reported
TSDF Alt Name: Not reported
Waste Code Description: 792 - Not reported
RCRA Code: D002
Meth Code: T01 - Treatment, Tank
Quantity Tons: 0.4587
Waste Quantity: 110
Quantity Unit: G
Additional Code 1: Not reported
Additional Code 2: Not reported
Additional Code 3: Not reported
Additional Code 4: Not reported
Additional Code 5: Not reported

Shipment Date: 19971028
Creation Date: 3/18/1998 0:00:00
Receipt Date: 19971107
Manifest ID: 95577672
Trans EPA ID: WAD067548966
Trans Name: Not reported
Trans 2 EPA ID: UTD981552425
Trans 2 Name: Not reported
TSDF EPA ID: CAD008488025
Trans Name: Not reported
TSDF Alt EPA ID: Not reported
TSDF Alt Name: Not reported
Waste Code Description: 792 - Not reported
RCRA Code: D002
Meth Code: T01 - Treatment, Tank
Quantity Tons: 0.417
Waste Quantity: 100
Quantity Unit: G
Additional Code 1: Not reported
Additional Code 2: Not reported
Additional Code 3: Not reported
Additional Code 4: Not reported
Additional Code 5: Not reported

Shipment Date: 19970930
Creation Date: 3/18/1998 0:00:00
Receipt Date: 19971010
Manifest ID: 95577635
Trans EPA ID: WAD067548966
Trans Name: Not reported
Trans 2 EPA ID: UTD981552425
Trans 2 Name: Not reported
TSDF EPA ID: CAD008488025
Trans Name: Not reported
TSDF Alt EPA ID: Not reported
TSDF Alt Name: Not reported
Waste Code Description: 792 - Not reported
RCRA Code: D002

Map ID
Direction
Distance
Elevation

MAP FINDINGS

Site

Database(s)

EDR ID Number
EPA ID Number

EVERGREEN ENGRAVERS (Continued)

1000878535

Meth Code: T01 - Treatment, Tank
Quantity Tons: 0.688
Waste Quantity: 165
Quantity Unit: G
Additional Code 1: Not reported
Additional Code 2: Not reported
Additional Code 3: Not reported
Additional Code 4: Not reported
Additional Code 5: Not reported

Shipment Date: 19970829
Creation Date: 3/18/1998 0:00:00
Receipt Date: 19970902
Manifest ID: 95577618
Trans EPA ID: WAD067548966
Trans Name: Not reported
Trans 2 EPA ID: UTD981552425
Trans 2 Name: Not reported
TSDF EPA ID: CAD008488025
Trans Name: Not reported
TSDF Alt EPA ID: Not reported
TSDF Alt Name: Not reported
Waste Code Description: 792 - Not reported
RCRA Code: D002
Meth Code: T01 - Treatment, Tank
Quantity Tons: 0.4587
Waste Quantity: 110
Quantity Unit: G
Additional Code 1: Not reported
Additional Code 2: Not reported
Additional Code 3: Not reported
Additional Code 4: Not reported
Additional Code 5: Not reported

Shipment Date: 19970728
Creation Date: 7/23/1998 0:00:00
Receipt Date: 19970827
Manifest ID: 95575995
Trans EPA ID: WAD067548966
Trans Name: Not reported
Trans 2 EPA ID: UTD981552425
Trans 2 Name: Not reported
TSDF EPA ID: CAD008488025
Trans Name: Not reported
TSDF Alt EPA ID: CAD008488025
TSDF Alt Name: Not reported
Waste Code Description: 792 - Not reported
RCRA Code: D002
Meth Code: T01 - Treatment, Tank
Quantity Tons: 0.688
Waste Quantity: 165
Quantity Unit: G
Additional Code 1: Not reported
Additional Code 2: Not reported
Additional Code 3: Not reported
Additional Code 4: Not reported
Additional Code 5: Not reported

Map ID
Direction
Distance
Elevation

MAP FINDINGS

Site

Database(s)

EDR ID Number
EPA ID Number

EVERGREEN ENGRAVERS (Continued)

1000878535

Shipment Date: 19970618
Creation Date: 12/4/1997 0:00:00
Receipt Date: 19970625
Manifest ID: 95575983
Trans EPA ID: WAD067548966
Trans Name: Not reported
Trans 2 EPA ID: UTD981552425
Trans 2 Name: Not reported
TSDF EPA ID: CAD008488025
Trans Name: Not reported
TSDF Alt EPA ID: Not reported
TSDF Alt Name: Not reported
Waste Code Description: 792 - Not reported
RCRA Code: D002
Meth Code: T01 - Treatment, Tank
Quantity Tons: 0.688
Waste Quantity: 165
Quantity Unit: G
Additional Code 1: Not reported
Additional Code 2: Not reported
Additional Code 3: Not reported
Additional Code 4: Not reported
Additional Code 5: Not reported

Shipment Date: 19970507
Creation Date: 7/17/1997 0:00:00
Receipt Date: 19970519
Manifest ID: 95575926
Trans EPA ID: WAD067548966
Trans Name: Not reported
Trans 2 EPA ID: UTD981552425
Trans 2 Name: Not reported
TSDF EPA ID: CAD008488025
Trans Name: Not reported
TSDF Alt EPA ID: Not reported
TSDF Alt Name: Not reported
Waste Code Description: 792 - Not reported
RCRA Code: D002
Meth Code: T01 - Treatment, Tank
Quantity Tons: 0.688
Waste Quantity: 165
Quantity Unit: G
Additional Code 1: Not reported
Additional Code 2: Not reported
Additional Code 3: Not reported
Additional Code 4: Not reported
Additional Code 5: Not reported

Shipment Date: 19970327
Creation Date: 6/26/1997 0:00:00
Receipt Date: 19970407
Manifest ID: 95575880
Trans EPA ID: WAD067548966
Trans Name: Not reported
Trans 2 EPA ID: UTD981552425
Trans 2 Name: Not reported
TSDF EPA ID: CAD008488025

Map ID
Direction
Distance
Elevation

MAP FINDINGS

Site

Database(s)

EDR ID Number
EPA ID Number

EVERGREEN ENGRAVERS (Continued)

1000878535

Trans Name: Not reported
TSDF Alt EPA ID: CAD008488025
TSDF Alt Name: Not reported
Waste Code Description: 792 - Not reported
RCRA Code: D002
Meth Code: T01 - Treatment, Tank
Quantity Tons: 0.4587
Waste Quantity: 110
Quantity Unit: G
Additional Code 1: Not reported
Additional Code 2: Not reported
Additional Code 3: Not reported
Additional Code 4: Not reported
Additional Code 5: Not reported

Shipment Date: 19970219
Creation Date: 5/30/1997 0:00:00
Receipt Date: 19970224
Manifest ID: 95575836
Trans EPA ID: WAD067548966
Trans Name: Not reported
Trans 2 EPA ID: UTD981552425
Trans 2 Name: Not reported
TSDF EPA ID: CAD008488025
Trans Name: Not reported
TSDF Alt EPA ID: Not reported
TSDF Alt Name: Not reported
Waste Code Description: 792 - Not reported
RCRA Code: D002
Meth Code: T01 - Treatment, Tank
Quantity Tons: 0.4587
Waste Quantity: 110
Quantity Unit: G
Additional Code 1: Not reported
Additional Code 2: Not reported
Additional Code 3: Not reported
Additional Code 4: Not reported
Additional Code 5: Not reported

Additional Info:
Year: 1994
Gen EPA ID: WA0000085183

Shipment Date: 19941221
Creation Date: 10/20/1995 0:00:00
Receipt Date: 19950105
Manifest ID: 93622275
Trans EPA ID: WAD067548966
Trans Name: Not reported
Trans 2 EPA ID: UTD981552425
Trans 2 Name: Not reported
TSDF EPA ID: CAD008488025
Trans Name: Not reported
TSDF Alt EPA ID: Not reported
TSDF Alt Name: Not reported
Waste Code Description: 792 - Not reported
RCRA Code: D002

Map ID
Direction
Distance
Elevation

MAP FINDINGS

Site

Database(s)

EDR ID Number
EPA ID Number

EVERGREEN ENGRAVERS (Continued)

1000878535

Meth Code: T01 - Treatment, Tank
Quantity Tons: 0.2293
Waste Quantity: 55
Quantity Unit: G
Additional Code 1: Not reported
Additional Code 2: Not reported
Additional Code 3: Not reported
Additional Code 4: Not reported
Additional Code 5: Not reported

Shipment Date: 19940927
Creation Date: 3/26/1996 0:00:00
Receipt Date: 19941006
Manifest ID: 93622305
Trans EPA ID: WAD067548966
Trans Name: Not reported
Trans 2 EPA ID: UTD981552425
Trans 2 Name: Not reported
TSDf EPA ID: CAD008488025
Trans Name: Not reported
TSDf Alt EPA ID: Not reported
TSDf Alt Name: Not reported
Waste Code Description: 792 - Not reported
RCRA Code: D002
Meth Code: R01 - Recycler
Quantity Tons: 0.4587
Waste Quantity: 110
Quantity Unit: G
Additional Code 1: Not reported
Additional Code 2: Not reported
Additional Code 3: Not reported
Additional Code 4: Not reported
Additional Code 5: Not reported

Shipment Date: 19940617
Creation Date: 10/10/1995 0:00:00
Receipt Date: 19940628
Manifest ID: 93613906
Trans EPA ID: WAD067548966
Trans Name: Not reported
Trans 2 EPA ID: UTD981552425
Trans 2 Name: Not reported
TSDf EPA ID: CAD008488025
Trans Name: Not reported
TSDf Alt EPA ID: Not reported
TSDf Alt Name: Not reported
Waste Code Description: 792 - Not reported
RCRA Code: D002
Meth Code: R01 - Recycler
Quantity Tons: 0.4587
Waste Quantity: 110
Quantity Unit: G
Additional Code 1: Not reported
Additional Code 2: Not reported
Additional Code 3: Not reported
Additional Code 4: Not reported
Additional Code 5: Not reported

Map ID
Direction
Distance
Elevation

MAP FINDINGS

Site

Database(s)

EDR ID Number
EPA ID Number

EVERGREEN ENGRAVERS (Continued)

1000878535

Additional Info:

Year:	2005
Gen EPA ID:	WA0000085183
Shipment Date:	20051207
Creation Date:	3/22/2006 18:30:36
Receipt Date:	20051222
Manifest ID:	24562932
Trans EPA ID:	WAD067548966
Trans Name:	UNIVAR USA INC
Trans 2 EPA ID:	KS0000336891
Trans 2 Name:	SAVANNAH TRANSPORT INC
TSDf EPA ID:	CAD008488025
Trans Name:	PHIBRO-TECH INC
TSDf Alt EPA ID:	CAD008488025
TSDf Alt Name:	Not reported
Waste Code Description:	792 - Not reported
RCRA Code:	D002
Meth Code:	R01 - Recycler
Quantity Tons:	0.4587
Waste Quantity:	110
Quantity Unit:	G
Additional Code 1:	Not reported
Additional Code 2:	Not reported
Additional Code 3:	Not reported
Additional Code 4:	Not reported
Additional Code 5:	Not reported
Shipment Date:	20050812
Creation Date:	4/13/2006 18:46:51
Receipt Date:	20050818
Manifest ID:	22267166
Trans EPA ID:	WAD067548966
Trans Name:	UNIVAR USA INC
Trans 2 EPA ID:	KS0000336891
Trans 2 Name:	SAVANNAH TRANSPORT INC
TSDf EPA ID:	CAD008488025
Trans Name:	PHIBRO-TECH INC
TSDf Alt EPA ID:	CAD008488025
TSDf Alt Name:	Not reported
Waste Code Description:	792 - Not reported
RCRA Code:	D002
Meth Code:	R01 - Recycler
Quantity Tons:	0.4587
Waste Quantity:	110
Quantity Unit:	G
Additional Code 1:	Not reported
Additional Code 2:	Not reported
Additional Code 3:	Not reported
Additional Code 4:	Not reported
Additional Code 5:	Not reported
Shipment Date:	20050606
Creation Date:	7/12/2006 18:30:09
Receipt Date:	20050621
Manifest ID:	22267148
Trans EPA ID:	WAD067548966

Map ID
Direction
Distance
Elevation

MAP FINDINGS

Site

Database(s)

EDR ID Number
EPA ID Number

EVERGREEN ENGRAVERS (Continued)

1000878535

Trans Name: UNIVAR USA INC
Trans 2 EPA ID: ORD009227398
Trans 2 Name: UNIVAR USA INC
TSDF EPA ID: CAD008488025
Trans Name: PHIBRO-TECH INC
TSDF Alt EPA ID: CAD008488025
TSDF Alt Name: Not reported
Waste Code Description: 792 - Not reported
RCRA Code: D002
Meth Code: R01 - Recycler
Quantity Tons: 0.4587
Waste Quantity: 110
Quantity Unit: G
Additional Code 1: Not reported
Additional Code 2: Not reported
Additional Code 3: Not reported
Additional Code 4: Not reported
Additional Code 5: Not reported

Shipment Date: 20050323
Creation Date: 7/29/2005 18:30:25
Receipt Date: 20050412
Manifest ID: 22267090
Trans EPA ID: WAD067548966
Trans Name: UNIVAR USA INC
Trans 2 EPA ID: ORD009227398
Trans 2 Name: UNIVAR USA INC
TSDF EPA ID: CAD008488025
Trans Name: PHIBRO-TECH INC
TSDF Alt EPA ID: CAD008488025
TSDF Alt Name: Not reported
Waste Code Description: 792 - Not reported
RCRA Code: D002
Meth Code: R01 - Recycler
Quantity Tons: 0.4587
Waste Quantity: 110
Quantity Unit: G
Additional Code 1: Not reported
Additional Code 2: Not reported
Additional Code 3: Not reported
Additional Code 4: Not reported
Additional Code 5: Not reported

Additional Info:

Year: 1996
Gen EPA ID: WA0000085183

Shipment Date: 19961030
Creation Date: 5/20/1997 0:00:00
Receipt Date: 19961104
Manifest ID: 95576769
Trans EPA ID: WAD067548966
Trans Name: Not reported
Trans 2 EPA ID: UTD981552425
Trans 2 Name: Not reported
TSDF EPA ID: CAD008488025
Trans Name: Not reported

Map ID
Direction
Distance
Elevation

MAP FINDINGS

Site

Database(s)

EDR ID Number
EPA ID Number

EVERGREEN ENGRAVERS (Continued)

1000878535

TSDF Alt EPA ID: Not reported
TSDF Alt Name: Not reported
Waste Code Description: 792 - Not reported
RCRA Code: D002
Meth Code: T01 - Treatment, Tank
Quantity Tons: 0.4587
Waste Quantity: 110
Quantity Unit: G
Additional Code 1: Not reported
Additional Code 2: Not reported
Additional Code 3: Not reported
Additional Code 4: Not reported
Additional Code 5: Not reported

Shipment Date: 19960828
Creation Date: 6/11/1997 0:00:00
Receipt Date: Not reported
Manifest ID: 95576685
Trans EPA ID: WAD067548966
Trans Name: Not reported
Trans 2 EPA ID: UTD981552425
Trans 2 Name: Not reported
TSDF EPA ID: CAD008488025
Trans Name: Not reported
TSDF Alt EPA ID: CAD008488025
TSDF Alt Name: Not reported
Waste Code Description: 792 - Not reported
RCRA Code: D002
Meth Code: - Not reported
Quantity Tons: 0.4587
Waste Quantity: 110
Quantity Unit: G
Additional Code 1: Not reported
Additional Code 2: Not reported
Additional Code 3: Not reported
Additional Code 4: Not reported
Additional Code 5: Not reported

Shipment Date: 19960604
Creation Date: 5/20/1997 0:00:00
Receipt Date: 19960611
Manifest ID: 95576539
Trans EPA ID: WAD067548966
Trans Name: Not reported
Trans 2 EPA ID: UTD981552425
Trans 2 Name: Not reported
TSDF EPA ID: CAD008488025
Trans Name: Not reported
TSDF Alt EPA ID: Not reported
TSDF Alt Name: Not reported
Waste Code Description: 792 - Not reported
RCRA Code: D002
Meth Code: T01 - Treatment, Tank
Quantity Tons: 0.4587
Waste Quantity: 110
Quantity Unit: G
Additional Code 1: Not reported

Map ID
Direction
Distance
Elevation

MAP FINDINGS

Site

Database(s)

EDR ID Number
EPA ID Number

EVERGREEN ENGRAVERS (Continued)

1000878535

Additional Code 2: Not reported
Additional Code 3: Not reported
Additional Code 4: Not reported
Additional Code 5: Not reported

Shipment Date: 19960403
Creation Date: 10/16/1996 0:00:00
Receipt Date: 19960408
Manifest ID: 95576395
Trans EPA ID: WAD067548966
Trans Name: Not reported
Trans 2 EPA ID: UTD981552425
Trans 2 Name: Not reported
TSDF EPA ID: CAD008488025
Trans Name: Not reported
TSDF Alt EPA ID: Not reported
TSDF Alt Name: Not reported
Waste Code Description: 792 - Not reported
RCRA Code: D002
Meth Code: T01 - Treatment, Tank
Quantity Tons: 0.4587
Waste Quantity: 110
Quantity Unit: G
Additional Code 1: Not reported
Additional Code 2: Not reported
Additional Code 3: Not reported
Additional Code 4: Not reported
Additional Code 5: Not reported

Shipment Date: 19960115
Creation Date: 10/9/1996 0:00:00
Receipt Date: 19960122
Manifest ID: 95576400
Trans EPA ID: WAD067548966
Trans Name: Not reported
Trans 2 EPA ID: UTD981552425
Trans 2 Name: Not reported
TSDF EPA ID: CAD008488025
Trans Name: Not reported
TSDF Alt EPA ID: Not reported
TSDF Alt Name: Not reported
Waste Code Description: 792 - Not reported
RCRA Code: D002
Meth Code: T01 - Treatment, Tank
Quantity Tons: 0.688
Waste Quantity: 165
Quantity Unit: G
Additional Code 1: Not reported
Additional Code 2: Not reported
Additional Code 3: Not reported
Additional Code 4: Not reported
Additional Code 5: Not reported

Additional Info:
Year: 2012
Gen EPA ID: WA0000085183

Map ID
Direction
Distance
Elevation

MAP FINDINGS

Site

Database(s)

EDR ID Number
EPA ID Number

EVERGREEN ENGRAVERS (Continued)

1000878535

Shipment Date: 20120925
Creation Date: 1/12/2013 22:15:35
Receipt Date: 20121012
Manifest ID: 004206911FLE
Trans EPA ID: WAD067548966
Trans Name: UNIVAR USA INC
Trans 2 EPA ID: ORD009227398
Trans 2 Name: UNIVAR USA INC
TSDF EPA ID: CAD008488025
Trans Name: PHIBRO-TECH INC
TSDF Alt EPA ID: Not reported
TSDF Alt Name: Not reported
Waste Code Description: 792 - Not reported
RCRA Code: D007
Meth Code: H010 - Metals Recovery Including Retoring,Smelting,Chemicals,Ect
Quantity Tons: 0.22935
Waste Quantity: 55
Quantity Unit: G
Additional Code 1: D002
Additional Code 2: Not reported
Additional Code 3: Not reported
Additional Code 4: Not reported
Additional Code 5: Not reported

WA MANIFEST:

Name: EVERGREEN ENGRAVERS
Address: 1819 S CENTRAL AVE 26
City,State,Zip: KENT, WA 98032
Facility Address 2: Not reported
Facility ID: 96591287
EPA ID: WA0000085183
NAICS: 323120
State Waste Code Desc: WT02
Federal Waste Code Desc: D002,D007,D008,D011
Form Comm: Waste ferric chloride
Data Year: 2017
Permit by Rule: True
Mailing Address 2: Not reported
Treatment by Generator: False
Mixed Radioactive Waste: False
Importer of Hazardous Waste: False
Immediate Recycler: False
Treatment/Storage/Disposal/Recycling Facility: False
Generator of Dangerous Fuel Waste: False
Generator Marketing to Burner: False
Other Marketers (i.e., blender, distributor, etc.): False
Utility Boiler Burner: False
Industry Boiler Burner: False
Industrial Furnace: False
Smelter Defferal: False
Universal Waste: Not reported
Off-Specification: Not reported
LN Address 2: Not reported
Tax Reg #: 600609381
Business Type: Engraving
Mail Name: Evergreen Engravers
Mailing Address: 1819 S Central Ave #26

Map ID
Direction
Distance
Elevation

MAP FINDINGS

Site

Database(s)

EDR ID Number
EPA ID Number

EVERGREEN ENGRAVERS (Continued)

1000878535

Mailing City,State,Zip:	KENT, WA 98032
Legal Organization Name:	Evergreen Engravers
Legal Organization Type:	Private
Legal Contact:	Todd Hilton
Legal Address:	1819 S Central Ave #26
Legal Address 2:	Not reported
Legal City,State,Zip:	KENT, WA 98032
Legal Phone Number:	(253)852-6766
Legal Effective Date:	01/01/2011
Land Organization Name:	South Central Four
Land Organization Type:	Private
Land Contact:	Not reported
Land Address:	PO Box 1068
Land City,State,Zip:	KENT, WA 98035-1068
Land Phone Number:	(253)854-2600
Operator Organization Name:	Evergreen Engravers
Operator Organization Type:	Private
Operator:	Todd Hilton
Operator Address:	1819 CENTRAL AVE S
Operator Address 2:	Not reported
Operator City,State,Zip:	KENT, WA 98032-7501
Operator Phone Number:	(253)852-6766
Operator Effective Date:	07/01/1985
Site Contact:	Todd Hilton
Site Contact Address:	1819 S Central Ave #26
Contact City,State,Zip:	KENT, WA 98032
Site Contact Phone Number:	(253)852-6766
Site Contact Email:	emboss@evergreenengravers.com
Gen Status Code:	SQG
Monthly Generation:	False
Batch Generation:	True
One Time Generation:	False
Transport Own Waste:	False
Tranports Other Waste:	False
Recycler Onsite:	False
Transfer Facility:	False
Other Exemption:	Not reported
UW Battery Gen:	False
Used Oil Transporter:	False
Used Oil Transfer Facility:	False
Used Oil Processor:	False
Used Oil Refiner:	False
Used Oil Fuel Marketer Directs Shipments:	False
Used Oil Fuel Marketer Meets Specs:	False
Site Contact Address 2:	Not reported
SIC Code:	Not reported
CRK Number:	Not reported
Active:	Not reported
CAS Number:	Not reported
Chemical Name:	Not reported
EHS:	Not reported
EHS CAS Number:	Not reported
EHS Name:	Not reported
Waste Stream Generated:	
Waste Managed Off Site:	Y
State Only Waste Code 1:	WP02
State Only Waste Code 2:	Not reported

Map ID
Direction
Distance
Elevation

MAP FINDINGS

Site

Database(s)

EDR ID Number
EPA ID Number

EVERGREEN ENGRAVERS (Continued)

1000878535

Report Managed On Site: 0
KG Managed On Site: 0
Generator Treatment Code: Not reported
Permit By Rule Code: Not reported
WCDE Residence Code: Not reported
WCDH Origin Code: 1
WCDE On Site Code: Not reported
WCDB Code: W119
Description: Spent Ferric Chloride Solution
CORB Sequence Number: 166282
Sequence Number: 3537086
Mixed Radioactive Flag: False
Designation Code: D
Reported Quantity: 110
Quantity Unit: GAL
Kilograms Quantity: 528.897609
Density Number: 10.6
Density Quantity: PPG

Shipments Send:
CORB Waste Sequence Number: 166282
Waste Sequence Number: 3537086
Sequence Number: 2128222
Shipment Date: 2017-12-15 00:00:00
Manifest Document ID: 017859665JJJ
Reported Quantity: 110
Unit of Measure: GAL
Kilograms Quantity: 528.897609
Receiving EPAID: IDD073114654

Waste Stream Off Site Mgmt:
Waste CORB Sequence Number: 166282
Waste Sequence Number: 3537086
Sequence Number: 970109
Received EPAID: IDD073114654
Managed Quantity: 110
Kilogram Quantity: 528.897609
Recycled Percentage: 95
Waste Management System Code: H010

Waste Stream Comments:
CORB Waste Sequence Number: 166282
Comments: Spent Ferric Chloride
Waste Sequence Number: 3537086
Sequence Number: 1

Waste Stream EPA Code:
CORB Waste Sequence Number: 166282
Waste Sequence Number: 3537086
Sequence Number: 8358930
WCDA Code: D002

Waste Sequence Number: 3537086
Sequence Number: 8358931
WCDA Code: D007

Map ID
Direction
Distance
Elevation

MAP FINDINGS

Site

Database(s)

EDR ID Number
EPA ID Number

EVERGREEN ENGRAVERS (Continued)

1000878535

Waste Sequence Number: 3537086
Sequence Number: 8358932
WCDA Code: D008

Waste Sequence Number: 3537086
Sequence Number: 8358933
WCDA Code: D011

Waste Stream Source Code:
CORB Waste Sequence Number: 166282
Waste Sequence Number: 3537086
Sequence Number: 1
WCDD Code: G09

Name: EVERGREEN ENGRAVERS
Address: 1819 S CENTRAL AVE 26
City,State,Zip: KENT, WA 98032
Facility Address 2: Not reported
Facility ID: 96591287
EPA ID: WA0000085183
NAICS: 323120
State Waste Code Desc: WT02
Federal Waste Code Desc: D002,D007,D008,D011
Form Comm: Spent Ferric Chloride
Data Year: 2016
Permit by Rule: True
Mailing Address 2: Not reported
Treatment by Generator: False
Mixed Radioactive Waste: False
Importer of Hazardous Waste: False
Immediate Recycler: False
Treatment/Storage/Disposal/Recycling Facility: False
Generator of Dangerous Fuel Waste: False
Generator Marketing to Burner: False
Other Marketers (i.e., blender, distributor, etc.): False
Utility Boiler Burner: False
Industry Boiler Burner: False
Industrial Furnace: False
Smelter Defferal: False
Universal Waste: Not reported
Off-Specification: Not reported
LN Address 2: Not reported
Tax Reg #: 600609381
Business Type: Engraving
Mail Name: Evergreen Engravers
Mailing Address: 1819 S Central Ave #26
Mailing City,State,Zip: KENT, WA 98032
Legal Organization Name: Evergreen Engravers
Legal Organization Type: Private
Legal Contact: Todd Hilton
Legal Address: 1819 S Central Ave #26
Legal Address 2: Not reported
Legal City,State,Zip: KENT, WA 98032
Legal Phone Number: (253)852-6766
Legal Effective Date: 01/01/2011
Land Organization Name: South Central Four

Map ID
Direction
Distance
Elevation

MAP FINDINGS

Site

Database(s)

EDR ID Number
EPA ID Number

EVERGREEN ENGRAVERS (Continued)

1000878535

Land Organization Type:	Private
Land Contact:	Not reported
Land Address:	PO Box 1068
Land City,State,Zip:	KENT, WA 98035-1068
Land Phone Number:	(253)854-2600
Operator Organization Name:	Evergreen Engravers
Operator Organization Type:	Private
Operator:	Todd Hilton
Operator Address:	1819 CENTRAL AVE S
Operator Address 2:	Not reported
Operator City,State,Zip:	KENT, WA 98032-7501
Operator Phone Number:	(253)852-6766
Operator Effective Date:	07/01/1985
Site Contact:	Todd Hilton
Site Contact Address:	1819 S Central Ave #26
Contact City,State,Zip:	KENT, WA 98032
Site Contact Phone Number:	(253)852-6766
Site Contact Email:	emboss@evergreenengravers.com
Gen Status Code:	SQG
Monthly Generation:	False
Batch Generation:	True
One Time Generation:	False
Transport Own Waste:	False
Tranports Other Waste:	False
Recycler Onsite:	False
Transfer Facility:	False
Other Exemption:	Not reported
UW Battery Gen:	False
Used Oil Transporter:	False
Used Oil Transfer Facility:	False
Used Oil Processor:	False
Used Oil Refiner:	False
Used Oil Fuel Marketer Directs Shipments:	False
Used Oil Fuel Marketer Meets Specs:	False
Site Contact Address 2:	Not reported
SIC Code:	Not reported
CRK Number:	Not reported
Active:	Not reported
CAS Number:	Not reported
Chemical Name:	Not reported
EHS:	Not reported
EHS CAS Number:	Not reported
EHS Name:	Not reported
Waste Stream Generated:	
Waste Managed Off Site:	Y
State Only Waste Code 1:	WP02
State Only Waste Code 2:	Not reported
Report Managed On Site:	0
KG Managed On Site:	0
Generator Treatment Code:	Not reported
Permit By Rule Code:	Not reported
WCDE Residence Code:	Not reported
WCDH Origin Code:	1
WCDE On Site Code:	Not reported
WCDB Code:	W119
Description:	Spent Ferric Chloride Solution
CORb Sequence Number:	161043

Map ID
Direction
Distance
Elevation

MAP FINDINGS

Site

Database(s)

EDR ID Number
EPA ID Number

EVERGREEN ENGRAVERS (Continued)

1000878535

Sequence Number: 3459695
Mixed Radioactive Flag: False
Designation Code: D
Reported Quantity: 55
Quantity Unit: GAL
Kilograms Quantity: 264.448804
Density Number: 10.6
Density Quantity: PPG

Shipments Sent:
CORB Waste Sequence Number: 161043
Waste Sequence Number: 3459695
Sequence Number: 2048042
Shipment Date: 2016-01-13 00:00:00
Manifest Document ID: 008920692
Reported Quantity: 55
Unit of Measure: GAL
Kilograms Quantity: 264.448804
Receiving EPAID: IDD073114654

Waste Stream Off Site Mgmt:
Waste CORB Sequence Number: 161043
Waste Sequence Number: 3459695
Sequence Number: 931960
Received EPAID: IDD073114654
Managed Quantity: 55
Kilogram Quantity: 264.448804
Recycled Percentage: 95
Waste Management System Code: H010

Waste Stream Comments:
CORB Waste Sequence Number: 161043
Comments: Spent Ferric Chloride
Waste Sequence Number: 3459695
Sequence Number: 1

Waste Stream EPA Code:
CORB Waste Sequence Number: 161043
Waste Sequence Number: 3459695
Sequence Number: 8070020
WCDA Code: D002

Waste Sequence Number: 3459695
Sequence Number: 8070021
WCDA Code: D007

Waste Sequence Number: 3459695
Sequence Number: 8070022
WCDA Code: D008

Waste Sequence Number: 3459695
Sequence Number: 8070023
WCDA Code: D011

Map ID
Direction
Distance
Elevation

MAP FINDINGS

Site

Database(s)

EDR ID Number
EPA ID Number

EVERGREEN ENGRAVERS (Continued)

1000878535

Waste Stream Source Code:	
CORB Waste Sequence Number:	161043
Waste Sequence Number:	3459695
Sequence Number:	1
WCDD Code:	G09
Name:	EVERGREEN ENGRAVERS
Address:	1819 S CENTRAL AVE 26
City,State,Zip:	KENT, WA 98032
Facility Address 2:	Not reported
Facility ID:	96591287
EPA ID:	WA0000085183
NAICS:	323120
State Waste Code Desc:	Not reported
Federal Waste Code Desc:	Not reported
Form Comm:	Not reported
Data Year:	2015
Permit by Rule:	True
Mailing Address 2:	Not reported
Treatment by Generator:	False
Mixed Radioactive Waste:	False
Importer of Hazardous Waste:	False
Immediate Recycler:	False
Treatment/Storage/Disposal/Recycling Facility:	False
Generator of Dangerous Fuel Waste:	False
Generator Marketing to Burner:	False
Other Marketers (i.e., blender, distributor, etc.):	False
Utility Boiler Burner:	False
Industry Boiler Burner:	False
Industrial Furnace:	False
Smelter Defferal:	False
Universal Waste:	Not reported
Off-Specification:	Not reported
LN Address 2:	Not reported
Tax Reg #:	600609381
Business Type:	Engraving
Mail Name:	Evergreen Engravers
Mailing Address:	1819 S Central Ave #26
Mailing City,State,Zip:	KENT, WA 98032
Legal Organization Name:	Evergreen Engravers
Legal Organization Type:	Private
Legal Contact:	Todd Hilton
Legal Address:	1819 S Central Ave #26
Legal Address 2:	Not reported
Legal City,State,Zip:	KENT, WA 98032
Legal Phone Number:	(253)852-6766
Legal Effective Date:	01/01/2011
Land Organization Name:	South Central Four
Land Organization Type:	Private
Land Contact:	Not reported
Land Address:	PO Box 1068
Land City,State,Zip:	KENT, WA 98035-1068
Land Phone Number:	(253)854-2600
Operator Organization Name:	Evergreen Engravers
Operator Organization Type:	Private
Operator:	Todd Hilton

Map ID
Direction
Distance
Elevation

MAP FINDINGS

Site

Database(s)

EDR ID Number
EPA ID Number

EVERGREEN ENGRAVERS (Continued)

1000878535

Operator Address:	1819 CENTRAL AVE S
Operator Address 2:	Not reported
Operator City,State,Zip:	KENT, WA 98032-7501
Operator Phone Number:	(253)852-6766
Operator Effective Date:	07/01/1985
Site Contact:	Todd Hilton
Site Contact Address:	1819 S Central Ave #26
Contact City,State,Zip:	KENT, WA 98032
Site Contact Phone Number:	(253)852-6766
Site Contact Email:	emboss@evergreenengravers.com
Gen Status Code:	XQG
Monthly Generation:	False
Batch Generation:	False
One Time Generation:	False
Transport Own Waste:	False
Tranports Other Waste:	False
Recycler Onsite:	False
Transfer Facility:	False
Other Exemption:	Not reported
UW Battery Gen:	False
Used Oil Transporter:	False
Used Oil Transfer Facility:	False
Used Oil Processor:	False
Used Oil Refiner:	False
Used Oil Fuel Marketer Directs Shipments:	False
Used Oil Fuel Marketer Meets Specs:	False
Site Contact Address 2:	Not reported
SIC Code:	Not reported
CRK Number:	Not reported
Active:	Not reported
CAS Number:	Not reported
Chemical Name:	Not reported
EHS:	Not reported
EHS CAS Number:	Not reported
EHS Name:	Not reported
Name:	EVERGREEN ENGRAVERS
Address:	1819 S CENTRAL AVE 26
City,State,Zip:	KENT, WA 98032
Facility Address 2:	Not reported
Facility ID:	96591287
EPA ID:	WA0000085183
NAICS:	323120
State Waste Code Desc:	Not reported
Federal Waste Code Desc:	Not reported
Form Comm:	Not reported
Data Year:	2014
Permit by Rule:	False
Mailing Address 2:	Not reported
Treatment by Generator:	False
Mixed Radioactive Waste:	False
Importer of Hazardous Waste:	False
Immediate Recycler:	False
Treatment/Storage/Disposal/Recycling Facility:	False
Generator of Dangerous Fuel Waste:	False
Generator Marketing to Burner:	False
Other Marketers (i.e., blender, distributor, etc.):	False

Map ID
Direction
Distance
Elevation

MAP FINDINGS

Site

Database(s)

EDR ID Number
EPA ID Number

EVERGREEN ENGRAVERS (Continued)

1000878535

Utility Boiler Burner:	False
Industry Boiler Burner:	False
Industrial Furnace:	False
Smelter Defferal:	False
Universal Waste:	Not reported
Off-Specification:	Not reported
LN Address 2:	Not reported
Tax Reg #:	600609381
Business Type:	Engraving
Mail Name:	Evergreen Engravers
Mailing Address:	1819 S Central Ave #26
Mailing City,State,Zip:	KENT, WA 98032
Legal Organization Name:	Evergreen Engravers
Legal Organization Type:	Private
Legal Contact:	Todd Hilton
Legal Address:	1819 S Central Ave #26
Legal Address 2:	Not reported
Legal City,State,Zip:	KENT, WA 98032
Legal Phone Number:	(253)852-6766
Legal Effective Date:	01/01/2011
Land Organization Name:	South Central Four
Land Organization Type:	Private
Land Contact:	Not reported
Land Address:	PO Box 1068
Land City,State,Zip:	KENT, WA 98035-1068
Land Phone Number:	(253)854-2600
Operator Organization Name:	Evergreen Engravers
Operator Organization Type:	Private
Operator:	Todd Hilton
Operator Address:	1819 CENTRAL AVE S
Operator Address 2:	Not reported
Operator City,State,Zip:	KENT, WA 98032-7501
Operator Phone Number:	(253)852-6766
Operator Effective Date:	07/01/1985
Site Contact:	Todd Hilton
Site Contact Address:	1819 S Central Ave #26
Contact City,State,Zip:	KENT, WA 98032
Site Contact Phone Number:	(253)852-6766
Site Contact Email:	emboss@evergreenengravers.com
Gen Status Code:	XQG
Monthly Generation:	False
Batch Generation:	False
One Time Generation:	False
Transport Own Waste:	False
Tranports Other Waste:	False
Recycler Onsite:	False
Transfer Facility:	False
Other Exemption:	Not reported
UW Battery Gen:	False
Used Oil Transporter:	False
Used Oil Transfer Facility:	False
Used Oil Processor:	False
Used Oil Refiner:	False
Used Oil Fuel Marketer Directs Shipments:	False
Used Oil Fuel Marketer Meets Specs:	False
Site Contact Address 2:	Not reported
SIC Code:	Not reported

Map ID
Direction
Distance
Elevation

MAP FINDINGS

Site

Database(s)

EDR ID Number
EPA ID Number

EVERGREEN ENGRAVERS (Continued)

1000878535

CRK Number:	Not reported
Active:	Not reported
CAS Number:	Not reported
Chemical Name:	Not reported
EHS:	Not reported
EHS CAS Number:	Not reported
EHS Name:	Not reported
Name:	EVERGREEN ENGRAVERS
Address:	1819 S CENTRAL AVE 26
City,State,Zip:	KENT, WA 98032
Facility Address 2:	Not reported
Facility ID:	96591287
EPA ID:	WA0000085183
NAICS:	323120
State Waste Code Desc:	Not reported
Federal Waste Code Desc:	D011
Form Comm:	neutralization, filtration
Data Year:	2013
Permit by Rule:	False
Mailing Address 2:	Not reported
Treatment by Generator:	True
Mixed Radioactive Waste:	False
Importer of Hazardous Waste:	False
Immediate Recycler:	False
Treatment/Storage/Disposal/Recycling Facility:	False
Generator of Dangerous Fuel Waste:	False
Generator Marketing to Burner:	False
Other Marketers (i.e., blender, distributor, etc.):	False
Utility Boiler Burner:	False
Industry Boiler Burner:	False
Industrial Furnace:	False
Smelter Defferal:	False
Universal Waste:	Not reported
Off-Specification:	Not reported
LN Address 2:	Not reported
Tax Reg #:	600609381
Business Type:	Engraving
Mail Name:	Evergreen Engravers
Mailing Address:	1819 S Central Ave #26
Mailing City,State,Zip:	KENT, WA 98032
Legal Organization Name:	Evergreen Engravers
Legal Organization Type:	Private
Legal Contact:	Todd Hilton
Legal Address:	1819 S Central Ave #26
Legal Address 2:	Not reported
Legal City,State,Zip:	KENT, WA 98032
Legal Phone Number:	(253)852-6766
Legal Effective Date:	01/01/2011
Land Organization Name:	South Central Four
Land Organization Type:	Private
Land Contact:	Not reported
Land Address:	PO Box 1068
Land City,State,Zip:	KENT, WA 98035-1068
Land Phone Number:	(253)854-2600
Operator Organization Name:	Evergreen Engravers
Operator Organization Type:	Private

Map ID
Direction
Distance
Elevation

MAP FINDINGS

Site

Database(s)

EDR ID Number
EPA ID Number

EVERGREEN ENGRAVERS (Continued)

1000878535

Operator:	Todd Hilton
Operator Address:	1819 CENTRAL AVE S
Operator Address 2:	Not reported
Operator City,State,Zip:	KENT, WA 98032-7501
Operator Phone Number:	(253)852-6766
Operator Effective Date:	07/01/1985
Site Contact:	Todd Hilton
Site Contact Address:	1819 S Central Ave #26
Contact City,State,Zip:	KENT, WA 98032
Site Contact Phone Number:	(253)852-6766
Site Contact Email:	emboss@evergreenengravers.com
Gen Status Code:	SQG
Monthly Generation:	False
Batch Generation:	True
One Time Generation:	False
Transport Own Waste:	False
Tranports Other Waste:	False
Recycler Onsite:	False
Transfer Facility:	False
Other Exemption:	Not reported
UW Battery Gen:	False
Used Oil Transporter:	False
Used Oil Transfer Facility:	False
Used Oil Processor:	False
Used Oil Refiner:	False
Used Oil Fuel Marketer Directs Shipments:	False
Used Oil Fuel Marketer Meets Specs:	False
Site Contact Address 2:	Not reported
SIC Code:	Not reported
CRK Number:	Not reported
Active:	Not reported
CAS Number:	Not reported
Chemical Name:	Not reported
EHS:	Not reported
EHS CAS Number:	Not reported
EHS Name:	Not reported
Waste Stream Generated:	
Waste Managed Off Site:	Y
State Only Waste Code 1:	WT02
State Only Waste Code 2:	Not reported
Report Managed On Site:	0
KG Managed On Site:	0
Generator Treatment Code:	Not reported
Permit By Rule Code:	Not reported
WCDE Residence Code:	Not reported
WCDH Origin Code:	1
WCDE On Site Code:	Not reported
WCDB Code:	W101
Description:	Silver Bearing Spent Photo Fixer
CORb Sequence Number:	144629
Sequence Number:	3292528
Mixed Radioactive Flag:	False
Designation Code:	D
Reported Quantity:	20
Quantity Unit:	GAL
Kilograms Quantity:	75.6604813
Density Number:	8.33999999

Map ID
Direction
Distance
Elevation

MAP FINDINGS

Site

Database(s)

EDR ID Number
EPA ID Number

EVERGREEN ENGRAVERS (Continued)

1000878535

Density Quantity: PPG

Shipments Send:

CORB Waste Sequence Number: 144629

Waste Sequence Number: 3292528

Sequence Number: 1746563

Shipment Date: 2013-12-30 00:00:00

Mainfest Document ID: 006052549FLE

Reported Quantity: 20

Unit of Measure: GAL

Kilograms Quantity: 75.6604813

Receiving EPAID: NED981723513

Waste Stream Off Site Mgmt:

Waste CORB Sequence Number: 144629

Waste Sequence Number: 3292528

Sequence Number: 821052

Received EPAID: NED981723513

Managed Quantity: 20

Kilogram Quantity: 75.6604813

Recycled Percentage: 95

Waste Management System Code: H141

Waste Stream EPA Code:

CORB Waste Sequence Number: 144629

Waste Sequence Number: 3292528

Sequence Number: 7347070

WCDA Code: D011

Waste Stream Source Code:

CORB Waste Sequence Number: 144629

Waste Sequence Number: 3292528

Sequence Number: 1

WCDD Code: G08

Name: EVERGREEN ENGRAVERS

Address: 1819 S CENTRAL AVE 26

City,State,Zip: KENT, WA 98032

Facility Address 2: Not reported

Facility ID: 96591287

EPA ID: WA0000085183

NAICS: 323122

State Waste Code Desc: Not reported

Federal Waste Code Desc: Spent Ferric Chloride D002, D007, D008Silver Bering Spent Fixer Solution D011

Form Comm: Not reported

Data Year: 2012

Permit by Rule: True

Mailing Address 2: Not reported

Treatment by Generator: False

Mixed Radioactive Waste: False

Importer of Hazardous Waste: False

Immediate Recycler: False

Treatment/Storage/Disposal/Recycling Facility: False

Map ID
Direction
Distance
Elevation

MAP FINDINGS

Site

Database(s)

EDR ID Number
EPA ID Number

EVERGREEN ENGRAVERS (Continued)

1000878535

Generator of Dangerous Fuel Waste:	False
Generator Marketing to Burner:	False
Other Marketers (i.e., blender, distributor, etc.):	False
Utility Boiler Burner:	False
Industry Boiler Burner:	False
Industrial Furnace:	False
Smelter Defferal:	False
Universal Waste:	Not reported
Off-Specification:	Not reported
LN Address 2:	Not reported
Tax Reg #:	600609381
Business Type:	Engraving
Mail Name:	Evergreen Engravers
Mailing Address:	1819 S Central Ave #26
Mailing City,State,Zip:	KENT, WA 98032
Legal Organization Name:	Evergreen Engravers
Legal Organization Type:	Private
Legal Contact:	Todd Hilton
Legal Address:	1819 S Central Ave #26
Legal Address 2:	Not reported
Legal City,State,Zip:	KENT, WA 98032
Legal Phone Number:	(253)852-6766
Legal Effective Date:	01/01/2011
Land Organization Name:	South Central Four
Land Organization Type:	Private
Land Contact:	Not reported
Land Address:	PO Box 1068
Land City,State,Zip:	KENT, WA 98035-1068
Land Phone Number:	(253)854-2600
Operator Organization Name:	Evergreen Engravers
Operator Organization Type:	Private
Operator:	Todd Hilton
Operator Address:	1819 CENTRAL AVE S
Operator Address 2:	Not reported
Operator City,State,Zip:	KENT, WA 98032-7501
Operator Phone Number:	(253)852-6766
Operator Effective Date:	07/01/1985
Site Contact:	Todd Hilton
Site Contact Address:	1819 S Central Ave #26
Contact City,State,Zip:	KENT, WA 98032
Site Contact Phone Number:	(253)852-6766
Site Contact Email:	embooss@evergreenengravers.com
Gen Status Code:	MQG
Monthly Generation:	False
Batch Generation:	True
One Time Generation:	False
Transport Own Waste:	False
Tranports Other Waste:	False
Recycler Onsite:	False
Transfer Facility:	False
Other Exemption:	Not reported
UW Battery Gen:	False
Used Oil Transporter:	False
Used Oil Transfer Facility:	False
Used Oil Processor:	False
Used Oil Refiner:	False
Used Oil Fuel Marketer Directs Shipments:	False

Map ID
Direction
Distance
Elevation

MAP FINDINGS

Site

Database(s)

EDR ID Number
EPA ID Number

EVERGREEN ENGRAVERS (Continued)

1000878535

Used Oil Fuel Marketer Meets Specs:	False
Site Contact Address 2:	Not reported
SIC Code:	Not reported
CRK Number:	Not reported
Active:	Not reported
CAS Number:	Not reported
Chemical Name:	Not reported
EHS:	Not reported
EHS CAS Number:	Not reported
EHS Name:	Not reported

Waste Stream Generated:	
Waste Managed Off Site:	Y
State Only Waste Code 1:	Not reported
State Only Waste Code 2:	Not reported
Report Managed On Site:	0
KG Managed On Site:	0
Generator Treatment Code:	Not reported
Permit By Rule Code:	Not reported
WCDE Residence Code:	Not reported
WCDH Origin Code:	1
WCDE On Site Code:	Not reported
WCDB Code:	W103
Description:	Ferric Chloride Solution
CORb Sequence Number:	139284
Sequence Number:	2695674
Mixed Radioactive Flag:	False
Designation Code:	D
Reported Quantity:	55
Quantity Unit:	GAL
Kilograms Quantity:	264.448804
Density Number:	10.6
Density Quantity:	PPG

Waste Managed Off Site:	Y
State Only Waste Code 1:	Not reported
State Only Waste Code 2:	Not reported
Report Managed On Site:	0
KG Managed On Site:	0
Generator Treatment Code:	Not reported
Permit By Rule Code:	Not reported
WCDE Residence Code:	Not reported
WCDH Origin Code:	1
WCDE On Site Code:	Not reported
WCDB Code:	W101
Description:	Silver Bearing Spent Photo Fixer
CORb Sequence Number:	139284
Sequence Number:	2695676
Mixed Radioactive Flag:	False
Designation Code:	D
Reported Quantity:	13
Quantity Unit:	GAL
Kilograms Quantity:	53.0712009
Density Number:	9
Density Quantity:	PPG

Shipments Send:

Map ID
Direction
Distance
Elevation

MAP FINDINGS

Site

Database(s)

EDR ID Number
EPA ID Number

EVERGREEN ENGRAVERS (Continued)

1000878535

CORB Waste Sequence Number: 139284
Waste Sequence Number: 2695674
Sequence Number: 1418829
Shipment Date: 2012-09-25 00:00:00
Manifest Document ID: 004206911
Reported Quantity: 55
Unit of Measure: GAL
Kilograms Quantity: 264.448804
Receiving EPAID: CAD008488025

Waste Sequence Number: 2695676
Sequence Number: 1418831
Shipment Date: 2012-12-17 00:00:00
Manifest Document ID: 005038941
Reported Quantity: 13
Unit of Measure: GAL
Kilograms Quantity: 53.0712009
Receiving EPAID: UTD981552177

Waste Stream Off Site Mgmt:
Waste CORB Sequence Number: 139284
Waste Sequence Number: 2695674
Sequence Number: 688583
Received EPAID: CAD008488025
Managed Quantity: 55
Kilogram Quantity: 264.448804
Recycled Percentage: 95
Waste Management System Code: H010

Waste Sequence Number: 2695676
Sequence Number: 688585
Received EPAID: UTD981552177
Managed Quantity: 13
Kilogram Quantity: 53.0712009
Recycled Percentage: Not reported
Waste Management System Code: H010

Waste Stream Comments:
CORB Waste Sequence Number: 139284
Comments: Used fixer from a black and white film processor.
Waste Sequence Number: 2695676
Sequence Number: 1

Waste Stream EPA Code:
CORB Waste Sequence Number: 139284
Waste Sequence Number: 2695674
Sequence Number: 6053465
WCDA Code: D002

Waste Sequence Number: 2695674
Sequence Number: 6053466
WCDA Code: D007

Waste Sequence Number: 2695674
Sequence Number: 6053467
WCDA Code: D008

Map ID
Direction
Distance
Elevation

MAP FINDINGS

Site

Database(s)

EDR ID Number
EPA ID Number

EVERGREEN ENGRAVERS (Continued)

1000878535

Waste Sequence Number: 2695676
Sequence Number: 6053535
WCDA Code: D011

Waste Stream Source Code:
CORB Waste Sequence Number: 139284
Waste Sequence Number: 2695674
Sequence Number: 1
WCDD Code: G04

Waste Sequence Number: 2695676
Sequence Number: 1
WCDD Code: G09

Name: EVERGREEN ENGRAVERS
Address: 1819 S CENTRAL AVE 26
City,State,Zip: KENT, WA 98032
Facility Address 2: Not reported
Facility ID: 96591287
EPA ID: WA0000085183
NAICS: 323122
State Waste Code Desc: Spent Ferric Chloride - WT02, WP02, Spent Photo Fixer - WT02, WP02
Federal Waste Code Desc: Spent Ferric Chloride - D002, D007, D008Spent Photo Film Fixer - D011
Form Comm: Not reported
Data Year: 2011
Permit by Rule: True
Mailing Address 2: Not reported
Treatment by Generator: True
Mixed Radioactive Waste: False
Importer of Hazardous Waste: False
Immediate Recycler: False
Treatment/Storage/Disposal/Recycling Facility: False
Generator of Dangerous Fuel Waste: False
Generator Marketing to Burner: False
Other Marketers (i.e., blender, distributor, etc.): False
Utility Boiler Burner: False
Industry Boiler Burner: False
Industrial Furnace: False
Smelter Defferal: False
Universal Waste: Not reported
Off-Specification: Not reported
LN Address 2: Not reported
Tax Reg #: 600609381
Business Type: Engraving
Mail Name: Evergreen Engravers
Mailing Address: 1819 S Central Ave #26
Mailing City,State,Zip: KENT, WA 98032
Legal Organization Name: Evergreen Engravers
Legal Organization Type: Private
Legal Contact: Todd Hilton
Legal Address: 1819 S Central Ave #26
Legal Address 2: Not reported
Legal City,State,Zip: KENT, WA 98032
Legal Phone Number: (253)852-6766
Legal Effective Date: 01/01/2011
Land Organization Name: South Central Four

Map ID
Direction
Distance
Elevation

MAP FINDINGS

Site

Database(s)

EDR ID Number
EPA ID Number

EVERGREEN ENGRAVERS (Continued)

1000878535

Land Organization Type:	Private
Land Contact:	Not reported
Land Address:	PO Box 1068
Land City,State,Zip:	KENT, WA 98035-1068
Land Phone Number:	(253)854-2600
Operator Organization Name:	Evergreen Engravers
Operator Organization Type:	Private
Operator:	Todd Hilton
Operator Address:	1819 CENTRAL AVE S
Operator Address 2:	Not reported
Operator City,State,Zip:	KENT, WA 98032-7501
Operator Phone Number:	(253)852-6766
Operator Effective Date:	07/01/1985
Site Contact:	Todd Hilton
Site Contact Address:	1819 S Central Ave #26
Contact City,State,Zip:	KENT, WA 98032
Site Contact Phone Number:	(253)852-6766
Site Contact Email:	emboss@evergreenengravers.com
Gen Status Code:	MQG
Monthly Generation:	False
Batch Generation:	True
One Time Generation:	False
Transport Own Waste:	True
Tranports Other Waste:	False
Recycler Onsite:	False
Transfer Facility:	False
Other Exemption:	Not reported
UW Battery Gen:	False
Used Oil Transporter:	False
Used Oil Transfer Facility:	False
Used Oil Processor:	False
Used Oil Refiner:	False
Used Oil Fuel Marketer Directs Shipments:	False
Used Oil Fuel Marketer Meets Specs:	False
Site Contact Address 2:	Not reported
SIC Code:	Not reported
CRK Number:	Not reported
Active:	Not reported
CAS Number:	Not reported
Chemical Name:	Not reported
EHS:	Not reported
EHS CAS Number:	Not reported
EHS Name:	Not reported
Waste Stream Generated:	
Waste Managed Off Site:	Y
State Only Waste Code 1:	WT02
State Only Waste Code 2:	WP02
Report Managed On Site:	0
KG Managed On Site:	0
Generator Treatment Code:	Not reported
Permit By Rule Code:	Not reported
WCDE Residence Code:	Not reported
WCDH Origin Code:	1
WCDE On Site Code:	Not reported
WCDB Code:	W103
Description:	Ferric Chloride Solution
CORb Sequence Number:	134121

Map ID
Direction
Distance
Elevation

MAP FINDINGS

Site

Database(s)

EDR ID Number
EPA ID Number

EVERGREEN ENGRAVERS (Continued)

1000878535

Sequence Number: 2655867
Mixed Radioactive Flag: False
Designation Code: D
Reported Quantity: 110
Quantity Unit: GAL
Kilograms Quantity: 528.897609
Density Number: 10.6
Density Quantity: PPG

Waste Managed Off Site: Y
State Only Waste Code 1: WT02
State Only Waste Code 2: WP02
Report Managed On Site: 0
KG Managed On Site: 0
Generator Treatment Code: Not reported
Permit By Rule Code: Not reported
WCDE Residence Code: Not reported
WCDH Origin Code: 1
WCDE On Site Code: Not reported
WCDB Code: W113
Description: Sent Photo Fixer
CORB Sequence Number: 134121
Sequence Number: 2655868
Mixed Radioactive Flag: False
Designation Code: D
Reported Quantity: 55
Quantity Unit: GAL
Kilograms Quantity: 197.089203
Density Number: 7.90000000
Density Quantity: PPG

Shipments Send:
CORB Waste Sequence Number: 134121
Waste Sequence Number: 2655868
Sequence Number: 1323641
Shipment Date: 2011-01-06 00:00:00
Manifest Document ID: 000000000ABC
Reported Quantity: 55
Unit of Measure: GAL
Kilograms Quantity: 197.089203
Receiving EPAID: WAR000001354

Waste Sequence Number: 2655867
Sequence Number: 1323640
Shipment Date: 2011-01-10 00:00:00
Manifest Document ID: 006908236JJK
Reported Quantity: 110
Unit of Measure: GAL
Kilograms Quantity: 528.897609
Receiving EPAID: CAD008488025

Waste Stream Off Site Mgmt:
Waste CORB Sequence Number: 134121
Waste Sequence Number: 2655868
Sequence Number: 652636
Received EPAID: WAR000001354

Map ID
Direction
Distance
Elevation

MAP FINDINGS

Site

Database(s)

EDR ID Number
EPA ID Number

EVERGREEN ENGRAVERS (Continued)

1000878535

Managed Quantity: 55
Kilogram Quantity: 197.089203
Recycled Percentage: Not reported
Waste Management System Code: H010

Waste Sequence Number: 2655867
Sequence Number: 652628
Received EPAID: CAD008488025
Managed Quantity: 110
Kilogram Quantity: 528.897609
Recycled Percentage: 95
Waste Management System Code: H010

Waste Stream Comments:
CORB Waste Sequence Number: 134121
Comments: I transported the spent fixer to CMX myself. I now know that cannot be done without a manifest. It will be done properly in the future.

Waste Sequence Number: 2655868
Sequence Number: 1

Waste Stream EPA Code:
CORB Waste Sequence Number: 134121
Waste Sequence Number: 2655867
Sequence Number: 5860856
WCDA Code: D002

Waste Sequence Number: 2655867
Sequence Number: 5860857
WCDA Code: D007

Waste Sequence Number: 2655867
Sequence Number: 5860858
WCDA Code: D008

Waste Sequence Number: 2655868
Sequence Number: 5861614
WCDA Code: D011

Name: EVERGREEN ENGRAVERS
Address: 1819 S CENTRAL AVE 26
City,State,Zip: KENT, WA 98032
Facility Address 2: Not reported
Facility ID: 96591287
EPA ID: WA0000085183
NAICS: 323122
State Waste Code Desc: Not reported
Federal Waste Code Desc: Not reported
Form Comm: We did not ship any waste offsite in 2010.
Data Year: 2010
Permit by Rule: True
Mailing Address 2: Not reported
Treatment by Generator: True
Mixed Radioactive Waste: False
Importer of Hazardous Waste: False
Immediate Recycler: False

Map ID
Direction
Distance
Elevation

MAP FINDINGS

Site

Database(s)

EDR ID Number
EPA ID Number

EVERGREEN ENGRAVERS (Continued)

1000878535

Treatment/Storage/Disposal/Recycling Facility:	False
Generator of Dangerous Fuel Waste:	False
Generator Marketing to Burner:	False
Other Marketers (i.e., blender, distributor, etc.):	False
Utility Boiler Burner:	False
Industry Boiler Burner:	False
Industrial Furnace:	False
Smelter Defferal:	False
Universal Waste:	Not reported
Off-Specification:	Not reported
LN Address 2:	Not reported
Tax Reg #:	600609381
Business Type:	Engraving
Mail Name:	Evergreen Engravers
Mailing Address:	1819 S Central Ave #26
Mailing City,State,Zip:	KENT, WA 98032
Legal Organization Name:	Evergreen Engravers
Legal Organization Type:	Private
Legal Contact:	Jeffery Hilton
Legal Address:	1819 S Central Ave #26
Legal Address 2:	Not reported
Legal City,State,Zip:	KENT, WA 98032
Legal Phone Number:	(253)852-6766
Legal Effective Date:	07/01/1985
Land Organization Name:	South Central Four
Land Organization Type:	Private
Land Contact:	Not reported
Land Address:	PO Box 1068
Land City,State,Zip:	KENT, WA 98035-1068
Land Phone Number:	(253)854-2600
Operator Organization Name:	Not reported
Operator Organization Type:	Private
Operator:	Jeffery Hilton
Operator Address:	1819 CENTRAL AVE S
Operator Address 2:	Not reported
Operator City,State,Zip:	KENT, WA 98032-7501
Operator Phone Number:	(253)852-6766
Operator Effective Date:	07/01/1985
Site Contact:	Todd Hilton
Site Contact Address:	1819 S Central Ave #26
Contact City,State,Zip:	KENT, WA 98032
Site Contact Phone Number:	(253)852-6766
Site Contact Email:	emboss@evergreenengravers.com
Gen Status Code:	SQG
Monthly Generation:	False
Batch Generation:	True
One Time Generation:	False
Transport Own Waste:	False
Tranports Other Waste:	False
Recycler Onsite:	False
Transfer Facility:	False
Other Exemption:	Not reported
UW Battery Gen:	False
Used Oil Transporter:	False
Used Oil Transfer Facility:	False
Used Oil Processor:	False
Used Oil Refiner:	False

Map ID
Direction
Distance
Elevation

MAP FINDINGS

Site

Database(s)

EDR ID Number
EPA ID Number

EVERGREEN ENGRAVERS (Continued)

1000878535

Used Oil Fuel Marketer Directs Shipments:	False
Used Oil Fuel Marketer Meets Specs:	False
Site Contact Address 2:	Not reported
SIC Code:	Not reported
CRK Number:	Not reported
Active:	Not reported
CAS Number:	Not reported
Chemical Name:	Not reported
EHS:	Not reported
EHS CAS Number:	Not reported
EHS Name:	Not reported
Name:	EVERGREEN ENGRAVERS
Address:	1819 S CENTRAL AVE 26
City,State,Zip:	KENT, WA 98032
Facility Address 2:	Not reported
Facility ID:	96591287
EPA ID:	WA0000085183
NAICS:	323122
State Waste Code Desc:	Not reported
Federal Waste Code Desc:	Spent Ferric Chloride D002, D007, D008
Form Comm:	Not reported
Data Year:	2009
Permit by Rule:	False
Mailing Address 2:	Not reported
Treatment by Generator:	False
Mixed Radioactive Waste:	False
Importer of Hazardous Waste:	False
Immediate Recycler:	False
Treatment/Storage/Disposal/Recycling Facility:	False
Generator of Dangerous Fuel Waste:	False
Generator Marketing to Burner:	False
Other Marketers (i.e., blender, distributor, etc.):	False
Utility Boiler Burner:	False
Industry Boiler Burner:	False
Industrial Furnace:	False
Smelter Defferal:	False
Universal Waste:	Not reported
Off-Specification:	Not reported
LN Address 2:	Not reported
Tax Reg #:	600609381
Business Type:	Engraving
Mail Name:	Evergreen Engravers
Mailing Address:	1819 S Central Ave #26
Mailing City,State,Zip:	KENT, WA 98032
Legal Organization Name:	Evergreen Engravers
Legal Organization Type:	Private
Legal Contact:	Jeffery Hilton
Legal Address:	1819 S Central Ave #26
Legal Address 2:	Not reported
Legal City,State,Zip:	KENT, WA 98032
Legal Phone Number:	(253)852-6766
Legal Effective Date:	07/01/1985
Land Organization Name:	South Central Four
Land Organization Type:	Private
Land Contact:	Not reported
Land Address:	PO Box 1068

Map ID
Direction
Distance
Elevation

MAP FINDINGS

Site

Database(s)

EDR ID Number
EPA ID Number

EVERGREEN ENGRAVERS (Continued)

1000878535

Land City,State,Zip:	KENT, WA 98035-1068
Land Phone Number:	(253)854-2600
Operator Organization Name:	Not reported
Operator Organization Type:	Private
Operator:	Jeffery Hilton
Operator Address:	1819 CENTRAL AVE S
Operator Address 2:	Not reported
Operator City,State,Zip:	KENT, WA 98032-7501
Operator Phone Number:	(253)852-6766
Operator Effective Date:	07/01/1985
Site Contact:	Jeffery Hilton
Site Contact Address:	1819 S Central Ave #26
Contact City,State,Zip:	KENT, WA 98032
Site Contact Phone Number:	(253)852-6766
Site Contact Email:	emboss@evergreenengravers.com
Gen Status Code:	MQG
Monthly Generation:	False
Batch Generation:	True
One Time Generation:	False
Transport Own Waste:	False
Tranports Other Waste:	False
Recycler Onsite:	False
Transfer Facility:	False
Other Exemption:	Not reported
UW Battery Gen:	False
Used Oil Transporter:	False
Used Oil Transfer Facility:	False
Used Oil Processor:	False
Used Oil Refiner:	False
Used Oil Fuel Marketer Directs Shipments:	False
Used Oil Fuel Marketer Meets Specs:	False
Site Contact Address 2:	Not reported
SIC Code:	Not reported
CRK Number:	Not reported
Active:	Not reported
CAS Number:	Not reported
Chemical Name:	Not reported
EHS:	Not reported
EHS CAS Number:	Not reported
EHS Name:	Not reported
Waste Stream Generated:	
Waste Managed Off Site:	Y
State Only Waste Code 1:	Not reported
State Only Waste Code 2:	Not reported
Report Managed On Site:	0
KG Managed On Site:	0
Generator Treatment Code:	Not reported
Permit By Rule Code:	Not reported
WCDE Residence Code:	Not reported
WCDH Origin Code:	1
WCDE On Site Code:	Not reported
WCDB Code:	W103
Description:	Ferric Chloride Solution
CORb Sequence Number:	123808
Sequence Number:	2144192
Mixed Radioactive Flag:	False
Designation Code:	D

Map ID
Direction
Distance
Elevation

MAP FINDINGS

Site

Database(s)

EDR ID Number
EPA ID Number

EVERGREEN ENGRAVERS (Continued)

1000878535

Reported Quantity: 110
Quantity Unit: GAL
Kilograms Quantity: 528.89760909703887
Density Number: 10.6
Density Quantity: PPG

Shipments Sent:
CORB Waste Sequence Number: 123808
Waste Sequence Number: 2144192
Sequence Number: 1040720
Shipment Date: 10/7/2009
Manifest Document ID: 003997929
Reported Quantity: 110
Unit of Measure: GAL
Kilograms Quantity: 528.897609097039
Receiving EPAID: CAD008488025

Waste Stream Off Site Mgmt:
Waste CORB Sequence Number: 123808
Waste Sequence Number: 2144192
Sequence Number: 533490
Received EPAID: CAD008488025
Managed Quantity: 110
Kilogram Quantity: 528.89760909703887
Recycled Percentage: 95
Waste Management System Code: H010

Waste Stream EPA Code:
CORB Waste Sequence Number: 123808
Waste Sequence Number: 2144192
Sequence Number: 4663877
WCDA Code: D007

Waste Sequence Number: 2144192
Sequence Number: 4663876
WCDA Code: D002

Waste Sequence Number: 2144192
Sequence Number: 4663878
WCDA Code: D008

Waste Stream Source Code:
CORB Waste Sequence Number: 123808
Waste Sequence Number: 2144192
Sequence Number: 1
WCDD Code: G04

Name: EVERGREEN ENGRAVERS
Address: 1819 S CENTRAL AVE 26
City,State,Zip: KENT, WA 98032
Facility Address 2: Not reported
Facility ID: 96591287
EPA ID: WA0000085183
NAICS: 32312

Map ID
Direction
Distance
Elevation

MAP FINDINGS

Site

Database(s)

EDR ID Number
EPA ID Number

EVERGREEN ENGRAVERS (Continued)

1000878535

State Waste Code Desc:	Not reported
Federal Waste Code Desc:	Spent Ferric Chloride D002, D007, D008
Form Comm:	Not reported
Data Year:	2008
Permit by Rule:	False
Mailing Address 2:	Not reported
Treatment by Generator:	False
Mixed Radioactive Waste:	False
Importer of Hazardous Waste:	False
Immediate Recycler:	False
Treatment/Storage/Disposal/Recycling Facility:	False
Generator of Dangerous Fuel Waste:	False
Generator Marketing to Burner:	False
Other Marketers (i.e., blender, distributor, etc.):	False
Utility Boiler Burner:	False
Industry Boiler Burner:	False
Industrial Furnace:	False
Smelter Defferal:	False
Universal Waste:	Not reported
Off-Specification:	Not reported
LN Address 2:	Not reported
Tax Reg #:	600609381
Business Type:	Engraving
Mail Name:	Evergreen Engravers
Mailing Address:	1819 S Central Ave #26
Mailing City,State,Zip:	KENT, WA 98032
Legal Organization Name:	Evergreen Engravers
Legal Organization Type:	Private
Legal Contact:	Jeffery Hilton
Legal Address:	1819 S Central Ave #26
Legal Address 2:	Not reported
Legal City,State,Zip:	KENT, WA 98032
Legal Phone Number:	(253)852-6766
Legal Effective Date:	07/01/1985
Land Organization Name:	South Central Four
Land Organization Type:	Private
Land Contact:	Not reported
Land Address:	PO Box 1068
Land City,State,Zip:	KENT, WA 98035-1068
Land Phone Number:	(253)854-2600
Operator Organization Name:	Not reported
Operator Organization Type:	Private
Operator:	Jeffery Hilton
Operator Address:	1819 CENTRAL AVE S
Operator Address 2:	Not reported
Operator City,State,Zip:	KENT, WA 98032-7501
Operator Phone Number:	(253)852-6766
Operator Effective Date:	07/01/1985
Site Contact:	Jeffery Hilton
Site Contact Address:	1819 S Central Ave #26
Contact City,State,Zip:	KENT, WA 98032
Site Contact Phone Number:	(253)852-6766
Site Contact Email:	emboss@evergreenengravers.com
Gen Status Code:	MQG
Monthly Generation:	False
Batch Generation:	True
One Time Generation:	False

Map ID
Direction
Distance
Elevation

MAP FINDINGS

Site

Database(s)

EDR ID Number
EPA ID Number

EVERGREEN ENGRAVERS (Continued)

1000878535

Transport Own Waste:	False
Tranports Other Waste:	False
Recycler Onsite:	False
Transfer Facility:	False
Other Exemption:	Not reported
UW Battery Gen:	False
Used Oil Transporter:	False
Used Oil Transfer Facility:	False
Used Oil Processor:	False
Used Oil Refiner:	False
Used Oil Fuel Marketer Directs Shipments:	False
Used Oil Fuel Marketer Meets Specs:	False
Site Contact Address 2:	Not reported
SIC Code:	Not reported
CRK Number:	Not reported
Active:	Not reported
CAS Number:	Not reported
Chemical Name:	Not reported
EHS:	Not reported
EHS CAS Number:	Not reported
EHS Name:	Not reported
Waste Stream Generated:	
Waste Managed Off Site:	Y
State Only Waste Code 1:	Not reported
State Only Waste Code 2:	Not reported
Report Managed On Site:	0
KG Managed On Site:	0
Generator Treatment Code:	Not reported
Permit By Rule Code:	Not reported
WCDE Residence Code:	Not reported
WCDH Origin Code:	1
WCDE On Site Code:	Not reported
WCDB Code:	W103
Description:	Ferric Chloride Solution
CORB Sequence Number:	117508
Sequence Number:	2002612
Mixed Radioactive Flag:	False
Designation Code:	D
Reported Quantity:	110
Quantity Unit:	GAL
Kilograms Quantity:	528.89760909703887
Density Number:	10.6
Density Quantity:	PPG
Shipments Send:	
CORB Waste Sequence Number:	117508
Waste Sequence Number:	2002612
Sequence Number:	952809
Shipment Date:	4/2/2008
Mainfest Document ID:	001989798
Reported Quantity:	110
Unit of Measure:	GAL
Kilograms Quantity:	528.897609097039
Receiving EPAID:	CAD008488025

Map ID
Direction
Distance
Elevation

MAP FINDINGS

Site

Database(s)

EDR ID Number
EPA ID Number

EVERGREEN ENGRAVERS (Continued)

1000878535

Waste Stream Off Site Mgmt:
Waste CORB Sequence Number: 117508
Waste Sequence Number: 2002612
Sequence Number: 486491
Received EPAID: CAD008488025
Managed Quantity: 110
Kilogram Quantity: 528.89760909703887
Recycled Percentage: 95
Waste Management System Code: H010

Waste Stream EPA Code:
CORB Waste Sequence Number: 117508
Waste Sequence Number: 2002612
Sequence Number: 4272384
WCDA Code: D002

Waste Sequence Number: 2002612
Sequence Number: 4272386
WCDA Code: D008

Waste Sequence Number: 2002612
Sequence Number: 4272385
WCDA Code: D007

Waste Stream Source Code:
CORB Waste Sequence Number: 117508
Waste Sequence Number: 2002612
Sequence Number: 1
WCDD Code: G04

[Click this hyperlink](#) while viewing on your computer to access
1 additional WA MANIFEST: record(s) in the EDR Site Report.

P69
ESE
1/4-1/2
0.290 mi.
1529 ft.

ALL AMERICAN METAL FINISHING
1819 CENTRAL AVE S
KENT, WA 98032

Site 11 of 14 in cluster P

WA ALLSITES **S111289323**
N/A

Relative: ALLSITES:
Lower Name: BANCHEROS GLASS & ETCHING
Facility Id: 24186

Actual: Interaction: 97639
37 ft. Interaction 1: A
Interaction 2: RSVP
Ecology Program: HAZWASTE
Program Data: RSVP
Facility Alt.: Bancheros Glass & Etching
Program ID: Not reported
Date Interaction: 2010-09-01 00:00:00
Date Interaction 3: Revised Site Visit Progra
Latitude: 47.361502385000001
Longitude: -122.23067118

Map ID
Direction
Distance
Elevation

MAP FINDINGS

Site

Database(s)

EDR ID Number
EPA ID Number

ALL AMERICAN METAL FINISHING (Continued)

S111289323

Name: ALL AMERICAN METAL FINISHING
Facility Id: 11253575

Interaction: 26014
Interaction 1: I
Interaction 2: HWG
Ecology Program: HAZWASTE
Program Data: TURBOWASTE
Facility Alt.: Not reported
Program ID: WAD981772114
Date Interaction: 1988-03-11 00:00:00
Date Interaction 3: Hazardous Waste Generator
Latitude: 47.362883443000001
Longitude: -122.230460573

Interaction: 26015
Interaction 1: I
Interaction 2: HWP
Ecology Program: HAZWASTE
Program Data: HWPPRT
Facility Alt.: Not reported
Program ID: WAD981772114
Date Interaction: 1994-01-01 00:00:00
Date Interaction 3: Hazardous Waste Planner
Latitude: 47.362883443000001
Longitude: -122.230460573

Interaction: 101230
Interaction 1: A
Interaction 2: INDSWGP
Ecology Program: WATQUAL
Program Data: PARIS
Facility Alt.: Not reported
Program ID: Not reported
Date Interaction: 2002-11-24 00:00:00
Date Interaction 3: Industrial SW GP
Latitude: 47.362883443000001
Longitude: -122.230460573

P70
ESE
1/4-1/2
0.290 mi.
1529 ft.

CALLEYS METAL FINISHING
1819 S CENTRAL AVE 49
KENT, WA 98032

Site 12 of 14 in cluster P

Relative:
Lower
Actual:
37 ft.

ALLSITES:
Name: CALLEYS METAL FINISHING
Facility Id: 74121698

Interaction: 61783
Interaction 1: I
Interaction 2: HWG
Ecology Program: HAZWASTE
Program Data: TURBOWASTE
Facility Alt.: Not reported

WA ALLSITES **1000283519**
RCRA NonGen / NLR **WAD980987481**
FINDS
ECHO

Map ID
Direction
Distance
Elevation

MAP FINDINGS

Site

Database(s)

EDR ID Number
EPA ID Number

CALLEYS METAL FINISHING (Continued)

1000283519

Program ID: WAD980987481
Date Interaction: 1986-10-06 00:00:00
Date Interaction 3: Hazardous Waste Generator
Latitude: 47.369554383999997
Longitude: -122.23026518

RCRA NonGen / NLR:

Date Form Received by Agency: 1997-11-21 00:00:00.0
Handler Name: CALLEYS METAL FINISHING
Handler Address: 1819 S CENTRAL AVE 49
Handler City,State,Zip: KENT, WA 98032
EPA ID: WAD980987481
Contact Name: CALLEYS METAL F CALLEYS METAL F
Contact Address: 1819 CENTRAL AVE S STE 49
Contact City,State,Zip: KENT, WA 98032-7508
Contact Telephone: 000-000-0000
Contact Fax: 000-000-0000
Contact Email: Not reported
Contact Title: Not reported
EPA Region: 10
Land Type: Private
Federal Waste Generator Description: Not a generator, verified
Non-Notifier: Not reported
Biennial Report Cycle: Not reported
Accessibility: Not reported
Active Site Indicator: Not reported
State District Owner: WA
State District: NWRO
Mailing Address: 1819 CENTRAL AVE S STE 49
Mailing City,State,Zip: KENT, WA 98032-7508
Owner Name: CALLEYS METAL F C
Owner Type: Private
Operator Name: Not reported
Operator Type: Not reported
Short-Term Generator Activity: No
Importer Activity: No
Mixed Waste Generator: No
Transporter Activity: No
Transfer Facility Activity: No
Recycler Activity with Storage: No
Small Quantity On-Site Burner Exemption: No
Smelting Melting and Refining Furnace Exemption: No
Underground Injection Control: No
Off-Site Waste Receipt: No
Universal Waste Indicator: No
Universal Waste Destination Facility: No
Federal Universal Waste: No
Active Site Fed-Reg Treatment Storage and Disposal Facility: Not reported
Active Site Converter Treatment storage and Disposal Facility: Not reported
Active Site State-Reg Treatment Storage and Disposal Facility: Not reported
Active Site State-Reg Handler: ---
Federal Facility Indicator: Not reported
Hazardous Secondary Material Indicator: NN
Sub-Part K Indicator: Not reported
Commercial TSD Indicator: No
Treatment Storage and Disposal Type: Not reported

Map ID
Direction
Distance
Elevation

MAP FINDINGS

Site

Database(s)

EDR ID Number
EPA ID Number

CALLEYS METAL FINISHING (Continued)

1000283519

2018 GPRA Permit Baseline:	Not on the Baseline
2018 GPRA Renewals Baseline:	Not on the Baseline
Permit Renewals Workload Universe:	Not reported
Permit Workload Universe:	Not reported
Permit Progress Universe:	Not reported
Post-Closure Workload Universe:	Not reported
Closure Workload Universe:	Not reported
202 GPRA Corrective Action Baseline:	No
Corrective Action Workload Universe:	No
Subject to Corrective Action Universe:	No
Non-TSDFs Where RCRA CA has Been Imposed Universe:	No
TSDFs Potentially Subject to CA Under 3004 (u)/(v) Universe:	No
TSDFs Only Subject to CA under Discretionary Auth Universe:	No
Corrective Action Priority Ranking:	No NCAPS ranking
Environmental Control Indicator:	No
Institutional Control Indicator:	No
Human Exposure Controls Indicator:	N/A
Groundwater Controls Indicator:	N/A
Operating TSDF Universe:	Not reported
Full Enforcement Universe:	Not reported
Significant Non-Complier Universe:	No
Unaddressed Significant Non-Complier Universe:	No
Addressed Significant Non-Complier Universe:	No
Significant Non-Complier With a Compliance Schedule Universe:	No
Financial Assurance Required:	Not reported
Handler Date of Last Change:	2012-02-16 19:20:32.0
Recognized Trader-Importer:	No
Recognized Trader-Exporter:	No
Importer of Spent Lead Acid Batteries:	No
Exporter of Spent Lead Acid Batteries:	No
Recycler Activity Without Storage:	Not reported
Manifest Broker:	Not reported
Sub-Part P Indicator:	No

Handler - Owner Operator:

Owner/Operator Indicator:	Owner
Owner/Operator Name:	CALLEYS METAL FINISHING
Legal Status:	Private
Date Became Current:	1996-05-02 00:00:00.
Date Ended Current:	Not reported
Owner/Operator Address:	1819 CENTRAL AVE S STE 49
Owner/Operator City,State,Zip:	KENT, WA 98032
Owner/Operator Telephone:	000-000-0000
Owner/Operator Telephone Ext:	Not reported
Owner/Operator Fax:	Not reported
Owner/Operator Email:	Not reported

Owner/Operator Indicator:	Owner
Owner/Operator Name:	CALLEYS METAL FINISHING
Legal Status:	Private
Date Became Current:	Not reported
Date Ended Current:	Not reported
Owner/Operator Address:	1819 S CENTRAL AVE 49
Owner/Operator City,State,Zip:	KENT, WA 98032
Owner/Operator Telephone:	000-000-0000
Owner/Operator Telephone Ext:	Not reported

Map ID
Direction
Distance
Elevation

MAP FINDINGS

Site

Database(s)

EDR ID Number
EPA ID Number

CALLEYS METAL FINISHING (Continued)

1000283519

Owner/Operator Fax: Not reported
Owner/Operator Email: Not reported

Owner/Operator Indicator: Owner
Owner/Operator Name: CALLEYS METAL F C
Legal Status: Private
Date Became Current: 1996-05-02 00:00:00.
Date Ended Current: Not reported
Owner/Operator Address: 1819 CENTRAL AVE S STE 49
Owner/Operator City,State,Zip: KENT, WA 98032-7508
Owner/Operator Telephone: 000-000-0000
Owner/Operator Telephone Ext: Not reported
Owner/Operator Fax: Not reported
Owner/Operator Email: Not reported

Owner/Operator Indicator: Operator
Owner/Operator Name: CALLEYS METAL FINISHING
Legal Status: Private
Date Became Current: Not reported
Date Ended Current: Not reported
Owner/Operator Address: 1819 S CENTRAL AVE 49
Owner/Operator City,State,Zip: KENT, WA 98032
Owner/Operator Telephone: 000-000-0000
Owner/Operator Telephone Ext: Not reported
Owner/Operator Fax: Not reported
Owner/Operator Email: Not reported

Historic Generators:

Receive Date: 1997-11-21 00:00:00.0
Handler Name: CALLEYS METAL FINISHING
Federal Waste Generator Description: Not a generator, verified
State District Owner: WA
Large Quantity Handler of Universal Waste: No
Recognized Trader Importer: No
Recognized Trader Exporter: No
Spent Lead Acid Battery Importer: No
Spent Lead Acid Battery Exporter: No
Current Record: No
Non Storage Recycler Activity: Not reported
Electronic Manifest Broker: Not reported

Receive Date: 1997-11-21 00:00:00.0
Handler Name: CALLEYS METAL FINISHING
Federal Waste Generator Description: Not a generator, verified
State District Owner: WA
Large Quantity Handler of Universal Waste: No
Recognized Trader Importer: No
Recognized Trader Exporter: No
Spent Lead Acid Battery Importer: No
Spent Lead Acid Battery Exporter: No
Current Record: Yes
Non Storage Recycler Activity: Not reported
Electronic Manifest Broker: Not reported

List of NAICS Codes and Descriptions:

NAICS Code: 332813

Map ID
Direction
Distance
Elevation

MAP FINDINGS

Site

Database(s)

EDR ID Number
EPA ID Number

CALLEYS METAL FINISHING (Continued)

1000283519

NAICS Description: ELECTROPLATING, PLATING, POLISHING, ANODIZING, AND COLORING

Facility Has Received Notices of Violations:

Violations: No Violations Found

Evaluation Action Summary:

Evaluations: No Evaluations Found

FINDS:

Registry ID: 110005339712

Click Here:

Environmental Interest/Information System:

RCRAInfo is a national information system that supports the Resource Conservation and Recovery Act (RCRA) program through the tracking of events and activities related to facilities that generate, transport, and treat, store, or dispose of hazardous waste. RCRAInfo allows RCRA program staff to track the notification, permit, compliance, and corrective action activities required under RCRA.

[Click this hyperlink](#) while viewing on your computer to access additional FINDS: detail in the EDR Site Report.

ECHO:

Envid: 1000283519
Registry ID: 110005339712
DFR URL: <http://echo.epa.gov/detailed-facility-report?fid=110005339712>
Name: CALLEYS METAL FINISHING
Address: 1819 S CENTRAL AVE 49
City,State,Zip: KENT, WA 98032

P71
ESE
1/4-1/2
0.291 mi.
1535 ft.

**MIDWAY EQUIPMENT
1408 N CENTRAL AVE
KENT, WA 98032**

**WA VCP S124432712
N/A**

Site 13 of 14 in cluster P

**Relative:
Lower**

VCP:

**Actual:
37 ft.**

Name: MIDWAY EQUIPMENT
Address: 1408 N CENTRAL AVE
City,State,Zip: KENT, WA 98032
edr_fstat: WA
edr_fzip: 98032
edr_fcnty: KING
edr_zip: Not reported
Facility ID: 15446222
VCP Status: Not reported
VCP: NFA
Ecology Status: Not reported
NFA Type: Not reported
Date NFA: 2000-06-14
Rank: Not reported
Cleanup Siteid: 5581
Contaminant Name: Petroleum-Other
Soil: Confirmed Above Cleanup Levels

Map ID
Direction
Distance
Elevation

MAP FINDINGS

Site

Database(s)

EDR ID Number
EPA ID Number

Q72
ENE
1/4-1/2
0.293 mi.
1545 ft.

JOSEPH SIMON & SONS
1025 S. CENTRAL AVE.
KENT, WA 98032

WA ICR S104488227
N/A

Site 1 of 6 in cluster Q

Relative:
Higher

ICR:

Actual:
43 ft.

Date Ecology Received Report: 04/12/96
Contaminants Found at Site: Metals, Petroleum products
Media Contaminated: Groundwater, Soil
Waste Management: Unknown
Region: North Western
Type of Report Ecology Received: Interim cleanup report
Site Register Issue: 94-26
County Code: 17
Contact: Not reported
Report Title: Not reported

Date Ecology Received Report: 02/08/02
Contaminants Found at Site: Metals, Petroleum products, 43
Media Contaminated: Groundwater, Soil

P73
ESE
1/4-1/2
0.295 mi.
1558 ft.

CHET WILLIAMS CONSTRUCTION INC
1720 CENTRAL AVE S
KENT, WA 98032

WA ALLSITES S123402638
N/A

Site 14 of 14 in cluster P

Relative:
Lower

ALLSITES:

Actual:
36 ft.

Name: CHET WILLIAMS CONSTRUCTION INC
Facility Id: 81079

R74
WNW
1/4-1/2
0.296 mi.
1564 ft.

ASA PROPERTIES HAWAII INC
25424 HAWLEY RD
KENT, WA 98032

WA ALLSITES 1000838165
RCRA NonGen / NLR WAD988508883
FINDS
ECHO

Site 1 of 2 in cluster R

Relative:
Lower

ALLSITES:

Actual:
37 ft.

Name: ASA PROPERTIES HAWAII INC
Facility Id: 62665358

Interaction: 55323
Interaction 1: I
Interaction 2: HWG
Ecology Program: HAZWASTE
Program Data: TURBOWASTE
Facility Alt.: Not reported
Program ID: WAD988508883
Date Interaction: 1992-07-16 00:00:00
Date Interaction 3: Hazardous Waste Generator
Latitude: 47.372494385000003
Longitude: -122.244795176

RCRA NonGen / NLR:

Date Form Received by Agency: 1994-02-05 00:00:00.0
Handler Name: ASA PROPERTIES HAWAII INC
Handler Address: 25424 HAWLEY RD

Map ID
Direction
Distance
Elevation

MAP FINDINGS

Site

Database(s)

EDR ID Number
EPA ID Number

ASA PROPERTIES HAWAII INC (Continued)

1000838165

Handler City,State,Zip:	KENT, WA 98032
EPA ID:	WAD988508883
Contact Name:	Not reported
Contact Address:	Not reported
Contact City,State,Zip:	Not reported
Contact Telephone:	Not reported
Contact Fax:	Not reported
Contact Email:	Not reported
Contact Title:	Not reported
EPA Region:	10
Land Type:	Other
Federal Waste Generator Description:	Not a generator, verified
Non-Notifier:	Not reported
Biennial Report Cycle:	Not reported
Accessibility:	Not reported
Active Site Indicator:	Not reported
State District Owner:	WA
State District:	NWRO
Mailing Address:	PO BOX 3110
Mailing City,State,Zip:	HONOLULU, WA 96802
Owner Name:	ASA INC
Owner Type:	Private
Operator Name:	ASA PROPERTIES HAWAII INC
Operator Type:	Private
Short-Term Generator Activity:	No
Importer Activity:	No
Mixed Waste Generator:	No
Transporter Activity:	No
Transfer Facility Activity:	No
Recycler Activity with Storage:	No
Small Quantity On-Site Burner Exemption:	No
Smelting Melting and Refining Furnace Exemption:	No
Underground Injection Control:	No
Off-Site Waste Receipt:	No
Universal Waste Indicator:	No
Universal Waste Destination Facility:	No
Federal Universal Waste:	No
Active Site Fed-Reg Treatment Storage and Disposal Facility:	Not reported
Active Site Converter Treatment storage and Disposal Facility:	Not reported
Active Site State-Reg Treatment Storage and Disposal Facility:	Not reported
Active Site State-Reg Handler:	---
Federal Facility Indicator:	Not reported
Hazardous Secondary Material Indicator:	NN
Sub-Part K Indicator:	Not reported
Commercial TSD Indicator:	No
Treatment Storage and Disposal Type:	Not reported
2018 GPRA Permit Baseline:	Not on the Baseline
2018 GPRA Renewals Baseline:	Not on the Baseline
Permit Renewals Workload Universe:	Not reported
Permit Workload Universe:	Not reported
Permit Progress Universe:	Not reported
Post-Closure Workload Universe:	Not reported
Closure Workload Universe:	Not reported
202 GPRA Corrective Action Baseline:	No
Corrective Action Workload Universe:	No
Subject to Corrective Action Universe:	No
Non-TSDFs Where RCRA CA has Been Imposed Universe:	No

Map ID
Direction
Distance
Elevation

MAP FINDINGS

Site

Database(s)

EDR ID Number
EPA ID Number

ASA PROPERTIES HAWAII INC (Continued)

1000838165

TSDFs Potentially Subject to CA Under 3004 (u)/(v) Universe: No
TSDFs Only Subject to CA under Discretionary Auth Universe: No
Corrective Action Priority Ranking: No NCAPS ranking
Environmental Control Indicator: No
Institutional Control Indicator: No
Human Exposure Controls Indicator: N/A
Groundwater Controls Indicator: N/A
Operating TSDF Universe: Not reported
Full Enforcement Universe: Not reported
Significant Non-Complier Universe: No
Unaddressed Significant Non-Complier Universe: No
Addressed Significant Non-Complier Universe: No
Significant Non-Complier With a Compliance Schedule Universe: No
Financial Assurance Required: Not reported
Handler Date of Last Change: 2018-05-10 14:16:49.0
Recognized Trader-Importer: No
Recognized Trader-Exporter: No
Importer of Spent Lead Acid Batteries: No
Exporter of Spent Lead Acid Batteries: No
Recycler Activity Without Storage: No
Manifest Broker: No
Sub-Part P Indicator: No

Handler - Owner Operator:

Owner/Operator Indicator: Owner
Owner/Operator Name: SEE PAPER COPY
Legal Status: Private
Date Became Current: Not reported
Date Ended Current: Not reported
Owner/Operator Address: 25424 HAWLEY RD
Owner/Operator City,State,Zip: KENT, WA 98032
Owner/Operator Telephone: 000-000-0000
Owner/Operator Telephone Ext: Not reported
Owner/Operator Fax: Not reported
Owner/Operator Email: Not reported

Owner/Operator Indicator: Operator
Owner/Operator Name: ASA PROPERTIES HAWAII INC
Legal Status: Private
Date Became Current: Not reported
Date Ended Current: Not reported
Owner/Operator Address: 25424 HAWLEY RD
Owner/Operator City,State,Zip: KENT, WA 98032
Owner/Operator Telephone: 000-000-0000
Owner/Operator Telephone Ext: Not reported
Owner/Operator Fax: Not reported
Owner/Operator Email: Not reported

Owner/Operator Indicator: Owner
Owner/Operator Name: ASA PROPERTIES HAWAII INC
Legal Status: Private
Date Became Current: Not reported
Date Ended Current: Not reported
Owner/Operator Address: 25424 HAWLEY RD
Owner/Operator City,State,Zip: KENT, WA 98032
Owner/Operator Telephone: 000-000-0000

Map ID
Direction
Distance
Elevation

MAP FINDINGS

Site

Database(s)

EDR ID Number
EPA ID Number

ASA PROPERTIES HAWAII INC (Continued)

1000838165

Owner/Operator Telephone Ext:	Not reported
Owner/Operator Fax:	Not reported
Owner/Operator Email:	Not reported
Owner/Operator Indicator:	Owner
Owner/Operator Name:	ASA PROPERTIES HAWAII INC
Legal Status:	Private
Date Became Current:	Not reported
Date Ended Current:	Not reported
Owner/Operator Address:	25424 HAWLEY RD
Owner/Operator City,State,Zip:	KENT, WA 98032
Owner/Operator Telephone:	000-000-0000
Owner/Operator Telephone Ext:	Not reported
Owner/Operator Fax:	Not reported
Owner/Operator Email:	Not reported
Owner/Operator Indicator:	Owner
Owner/Operator Name:	ASA INC
Legal Status:	Private
Date Became Current:	1996-05-03 00:00:00.
Date Ended Current:	Not reported
Owner/Operator Address:	25424 HAWLEY RD
Owner/Operator City,State,Zip:	KENT, WA 98032
Owner/Operator Telephone:	000-000-0000
Owner/Operator Telephone Ext:	Not reported
Owner/Operator Fax:	Not reported
Owner/Operator Email:	Not reported
Owner/Operator Indicator:	Operator
Owner/Operator Name:	ASA INC
Legal Status:	Private
Date Became Current:	Not reported
Date Ended Current:	Not reported
Owner/Operator Address:	25424 HAWLEY RD
Owner/Operator City,State,Zip:	KENT, WA 98032-4241
Owner/Operator Telephone:	000-000-0000
Owner/Operator Telephone Ext:	Not reported
Owner/Operator Fax:	Not reported
Owner/Operator Email:	Not reported
Owner/Operator Indicator:	Operator
Owner/Operator Name:	ASA PROPERTIES HAWAII INC
Legal Status:	Private
Date Became Current:	Not reported
Date Ended Current:	Not reported
Owner/Operator Address:	25424 HAWLEY RD
Owner/Operator City,State,Zip:	KENT, WA 98032
Owner/Operator Telephone:	000-000-0000
Owner/Operator Telephone Ext:	Not reported
Owner/Operator Fax:	Not reported
Owner/Operator Email:	Not reported
Owner/Operator Indicator:	Owner
Owner/Operator Name:	ASA INC
Legal Status:	Private
Date Became Current:	1996-05-03 00:00:00.
Date Ended Current:	Not reported

Map ID
Direction
Distance
Elevation

MAP FINDINGS

Site

Database(s)

EDR ID Number
EPA ID Number

ASA PROPERTIES HAWAII INC (Continued)

1000838165

Owner/Operator Address: 25424 HAWLEY RD
Owner/Operator City,State,Zip: KENT, WA 98032
Owner/Operator Telephone: 000-000-0000
Owner/Operator Telephone Ext: Not reported
Owner/Operator Fax: Not reported
Owner/Operator Email: Not reported

Historic Generators:

Receive Date: 1994-02-04 00:00:00.0
Handler Name: ASA PROPERTIES HAWAII INC
Federal Waste Generator Description: Not a generator, verified
State District Owner: WA
Large Quantity Handler of Universal Waste: No
Recognized Trader Importer: No
Recognized Trader Exporter: No
Spent Lead Acid Battery Importer: No
Spent Lead Acid Battery Exporter: No
Current Record: No
Non Storage Recycler Activity: Not reported
Electronic Manifest Broker: Not reported

Receive Date: 1994-02-05 00:00:00.0
Handler Name: ASA PROPERTIES HAWAII INC
Federal Waste Generator Description: Not a generator, verified
State District Owner: WA
Large Quantity Handler of Universal Waste: No
Recognized Trader Importer: No
Recognized Trader Exporter: No
Spent Lead Acid Battery Importer: No
Spent Lead Acid Battery Exporter: No
Current Record: Yes
Non Storage Recycler Activity: Not reported
Electronic Manifest Broker: Not reported

Receive Date: 1994-02-04 00:00:00.0
Handler Name: ASA PROPERTIES HAWAII INC
Federal Waste Generator Description: Not a generator, verified
State District Owner: WA
Large Quantity Handler of Universal Waste: No
Recognized Trader Importer: No
Recognized Trader Exporter: No
Spent Lead Acid Battery Importer: No
Spent Lead Acid Battery Exporter: No
Current Record: No
Non Storage Recycler Activity: Not reported
Electronic Manifest Broker: Not reported

List of NAICS Codes and Descriptions:

NAICS Code: 53119
NAICS Description: LESSORS OF OTHER REAL ESTATE PROPERTY

Facility Has Received Notices of Violations:

Violations: No Violations Found

Evaluation Action Summary:

Map ID
Direction
Distance
Elevation

MAP FINDINGS

Site

Database(s)

EDR ID Number
EPA ID Number

ASA PROPERTIES HAWAII INC (Continued)

1000838165

Evaluations:

No Evaluations Found

FINDS:

Registry ID: 110005377252

Click Here:

Environmental Interest/Information System:

RCRAInfo is a national information system that supports the Resource Conservation and Recovery Act (RCRA) program through the tracking of events and activities related to facilities that generate, transport, and treat, store, or dispose of hazardous waste. RCRAInfo allows RCRA program staff to track the notification, permit, compliance, and corrective action activities required under RCRA.

[Click this hyperlink](#) while viewing on your computer to access additional FINDS: detail in the EDR Site Report.

ECHO:

Envid: 1000838165
Registry ID: 110005377252
DFR URL: <http://echo.epa.gov/detailed-facility-report?fid=110005377252>
Name: ASA PROPERTIES HAWAII INC
Address: 25424 HAWLEY RD
City,State,Zip: KENT, WA 98032

Q75
ENE
1/4-1/2
0.300 mi.
1585 ft.

LONG SEPTIC TANK
1012 CENTRAL AVE S
KENT, WA 98032
Site 2 of 6 in cluster Q

WA ALLSITES **S104971688**
WA CSCSL NFA **N/A**

Relative:
Higher
Actual:
44 ft.

ALLSITES:

Name: VERNICA LONG
Facility Id: 49461725

Interaction: 48009
Interaction 1: I
Interaction 2: LUST
Ecology Program: TOXICS
Program Data: ISIS
Facility Alt.: Not reported
Program ID: 101146
Date Interaction: 1991-04-30 00:00:00
Date Interaction 3: LUST Facility
Latitude: 47.371016384000001
Longitude: -122.229086178

Interaction: 48010
Interaction 1: A
Interaction 2: UST
Ecology Program: TOXICS
Program Data: UST
Facility Alt.: Not reported
Program ID: 101146
Date Interaction: 1991-10-15 00:00:00

Map ID
Direction
Distance
Elevation

MAP FINDINGS

Site

Database(s)

EDR ID Number
EPA ID Number

LONG SEPTIC TANK (Continued)

S104971688

Date Interaction 3: Underground Storage Tank
Latitude: 47.371016384000001
Longitude: -122.229086178

Name: LONG SEPTIC TANK
Facility Id: 92848165

Interaction: 72489
Interaction 1: I
Interaction 2: VOLCLNST
Ecology Program: TOXICS
Program Data: ISIS
Facility Alt.: LONG SEPTIC TANK
Program ID: Not reported
Date Interaction: 1998-02-19 00:00:00
Date Interaction 3: Voluntary Cleanup Sites
Latitude: 47.371016384000001
Longitude: -122.229086178

CSCSL NFA:

Name: LONG SEPTIC TANK
Address: 1012 CENTRAL AVE S
City,State,Zip: KENT, WA 98032
Facility/Site Id: 92848165
CS Id: 2372
NFA Date: 02/19/1998
Alternate Site Names: CENTRAL COMMERCE CENTER SITE,VERNICA LONG
NFA Reason: NFA-Voluntary Cleanup Program Review
Site Status: NFA
Region: Northwest
Contaminant Name: Petroleum Products-Unspecified
Ground Water: Remediated
Surface Water: Not reported
Soil: Remediated
Sediment: Not reported
Air: Not reported
Bedrock: Not reported
Latitude: 47.371022
Longitude: -122.229101

Q76
ENE
1/4-1/2
0.300 mi.
1585 ft.

LONG SEPTIC TANK
1012 CENTRAL AVE S
KENT, WA 98032

Site 3 of 6 in cluster Q

WA VCP S124436583
N/A

Relative:
Higher

Actual:
44 ft.

VCP:
Name: LONG SEPTIC TANK
Address: 1012 CENTRAL AVE S
City,State,Zip: KENT, WA 98032
edr_fstat: WA
edr_fzip: 98032
edr_fcnty: KING
edr_zip: Not reported
Facility ID: 92848165

Map ID
Direction
Distance
Elevation

MAP FINDINGS

Site

Database(s)

EDR ID Number
EPA ID Number

LONG SEPTIC TANK (Continued)

S124436583

VCP Status: Not reported
VCP: NFA
Ecology Status: Not reported
NFA Type: Not reported
Date NFA: 1998-02-19
Rank: Not reported
Cleanup Siteid: 2372
Contaminant Name: Petroleum Products-Unspecified
Soil: Remediated

Q77
ENE
1/4-1/2
0.300 mi.
1585 ft.

AIR CRUISERS CO CUSTOMER SUPPORT CTR
1020 CENTRAL AVE S
KENT, WA 98032
Site 4 of 6 in cluster Q

WA ALLSITES **S109053250**
WA MANIFEST **N/A**

Relative:
Higher
Actual:
44 ft.

ALLSITES:
Name: MAACO COLLISION REPAIR & AUTO PAINTING
Facility Id: 541784

Interaction: 6904
Interaction 1: I
Interaction 2: HWG
Ecology Program: HAZWASTE
Program Data: TURBOWASTE
Facility Alt.: Not reported
Program ID: WAH000029470
Date Interaction: 2006-09-07 00:00:00
Date Interaction 3: Hazardous Waste Generator
Latitude: 47.371041382999998
Longitude: -122.229888178

Interaction: 6906
Interaction 1: I
Interaction 2: HWG
Ecology Program: HAZWASTE
Program Data: TURBOWASTE
Facility Alt.: Not reported
Program ID: WAH000029470
Date Interaction: 2007-04-24 00:00:00
Date Interaction 3: Hazardous Waste Generator
Latitude: 47.371041382999998
Longitude: -122.229888178

Interaction: 6905
Interaction 1: I
Interaction 2: HWOTHER
Ecology Program: HAZWASTE
Program Data: TURBOWASTE
Facility Alt.: Not reported
Program ID: WAH000029470
Date Interaction: 2006-12-31 00:00:00
Date Interaction 3: Haz Waste Management Acti
Latitude: 47.371041382999998
Longitude: -122.229888178

Map ID
Direction
Distance
Elevation

MAP FINDINGS

Site

Database(s)

EDR ID Number
EPA ID Number

AIR CRUISERS CO CUSTOMER SUPPORT CTR (Continued)

S109053250

Name: AIR CRUISERS CO CUSTOMER SUPPORT CTR
Facility Id: 5650685

Interaction: 17208
Interaction 1: I
Interaction 2: HWG
Ecology Program: HAZWASTE
Program Data: TURBOWASTE
Facility Alt.: Not reported
Program ID: WAH000026985
Date Interaction: 2005-08-18 00:00:00
Date Interaction 3: Hazardous Waste Generator
Latitude: 47.371190382999998
Longitude: -122.22991317899999

WA MANIFEST:

Name: MAACO COLLISION REPAIR & AUTO PAINTING
Address: 1020 CENTRAL AVE S
City,State,Zip: KENT, WA 98032
Facility Address 2: Not reported
Facility ID: 541784
EPA ID: WAH000029470
NAICS: 333912
State Waste Code Desc: Not reported
Federal Waste Code Desc: Not reported
Form Comm: Not reported
Data Year: 2009
Permit by Rule: False
Mailing Address 2: Not reported
Treatment by Generator: False
Mixed Radioactive Waste: False
Importer of Hazardous Waste: False
Immediate Recycler: False
Treatment/Storage/Disposal/Recycling Facility: False
Generator of Dangerous Fuel Waste: False
Generator Marketing to Burner: False
Other Marketers (i.e., blender, distributor, etc.): False
Utility Boiler Burner: False
Industry Boiler Burner: False
Industrial Furnace: False
Smelter Defferal: False
Universal Waste: Not reported
Off-Specification: Not reported
LN Address 2: Not reported
Tax Reg #: 602606925
Business Type: Auto Body & Painting
Mail Name: Maaco Collision Repair & Auto Painting
Mailing Address: 1020 Central Ave S
Mailing City,State,Zip: Kent, WA 98032
Legal Organization Name: Not reported
Legal Organization Type: Private
Legal Contact: Charles D Peckenpaugh
Legal Address: 1020 Central Ave S
Legal Address 2: Not reported
Legal City,State,Zip: Kent, WA 98032
Legal Phone Number: (253)520-7777

Map ID
Direction
Distance
Elevation

MAP FINDINGS

Site

Database(s)

EDR ID Number
EPA ID Number

AIR CRUISERS CO CUSTOMER SUPPORT CTR (Continued)

S109053250

Legal Effective Date:	09/05/2006
Land Organization Name:	KENT WAIHONA, L.L.C.
Land Organization Type:	Private
Land Contact:	Not reported
Land Address:	MSC35555 P.O. BOX 389674
Land City,State,Zip:	TUKWILA, WA 98138-9674
Land Phone Number:	(206)223-9500 102
Operator Organization Name:	Maaco Collision Repair & Auto Painting
Operator Organization Type:	Private
Operator:	Charles Peckenpaugh
Operator Address:	1020 Central Ave S
Operator Address 2:	Not reported
Operator City,State,Zip:	Kent, WA 98032
Operator Phone Number:	(253)520-7777
Operator Effective Date:	Not reported
Site Contact:	Charles Peckenpaugh
Site Contact Address:	1020 Central Ave S
Contact City,State,Zip:	Kent, WA 98032
Site Contact Phone Number:	(253)520-7777
Site Contact Email:	fieldddog98466@comcast.net
Gen Status Code:	SQG
Monthly Generation:	True
Batch Generation:	False
One Time Generation:	False
Transport Own Waste:	False
Tranports Other Waste:	False
Recycler Onsite:	False
Transfer Facility:	False
Other Exemption:	Not reported
UW Battery Gen:	False
Used Oil Transporter:	False
Used Oil Transfer Facility:	False
Used Oil Processor:	False
Used Oil Refiner:	False
Used Oil Fuel Marketer Directs Shipments:	False
Used Oil Fuel Marketer Meets Specs:	False
Site Contact Address 2:	Not reported
SIC Code:	Not reported
CRK Number:	Not reported
Active:	Not reported
CAS Number:	Not reported
Chemical Name:	Not reported
EHS:	Not reported
EHS CAS Number:	Not reported
EHS Name:	Not reported
Name:	MAACO COLLISION REPAIR & AUTO PAINTING
Address:	1020 CENTRAL AVE S
City,State,Zip:	KENT, WA 98032
Facility Address 2:	Not reported
Facility ID:	541784
EPA ID:	WAH000029470
NAICS:	333912
State Waste Code Desc:	Not reported
Federal Waste Code Desc:	Not reported
Form Comm:	Not reported
Data Year:	2009

Map ID
Direction
Distance
Elevation

MAP FINDINGS

Site

Database(s)

EDR ID Number
EPA ID Number

AIR CRUISERS CO CUSTOMER SUPPORT CTR (Continued)

S109053250

Permit by Rule:	False
Mailing Address 2:	Not reported
Treatment by Generator:	False
Mixed Radioactive Waste:	False
Importer of Hazardous Waste:	False
Immediate Recycler:	False
Treatment/Storage/Disposal/Recycling Facility:	False
Generator of Dangerous Fuel Waste:	False
Generator Marketing to Burner:	False
Other Marketers (i.e., blender, distributor, etc.):	False
Utility Boiler Burner:	False
Industry Boiler Burner:	False
Industrial Furnace:	False
Smelter Defferal:	False
Universal Waste:	Not reported
Off-Specification:	Not reported
LN Address 2:	Not reported
Tax Reg #:	602606925
Business Type:	Auto Body & Painting
Mail Name:	Maaco Collision Repair & Auto Painting
Mailing Address:	1020 Central Ave S
Mailing City,State,Zip:	Kent, WA 98032
Legal Organization Name:	Not reported
Legal Organization Type:	Private
Legal Contact:	Charles D Peckenpaugh
Legal Address:	1020 Central Ave S
Legal Address 2:	Not reported
Legal City,State,Zip:	Kent, WA 98032
Legal Phone Number:	(253)520-7777
Legal Effective Date:	09/05/2006
Land Organization Name:	KENT WAIHONA, L.L.C.
Land Organization Type:	Private
Land Contact:	Not reported
Land Address:	MSC35555 P.O. BOX 389674
Land City,State,Zip:	TUKWILA, WA 98138-9674
Land Phone Number:	(206)223-9500 102
Operator Organization Name:	Maaco Collision Repair & Auto Painting
Operator Organization Type:	Private
Operator:	Charles Peckenpaugh
Operator Address:	1020 Central Ave S
Operator Address 2:	Not reported
Operator City,State,Zip:	Kent, WA 98032
Operator Phone Number:	(253)520-7777
Operator Effective Date:	Not reported
Site Contact:	Charles Peckenpaugh
Site Contact Address:	1020 Central Ave S
Contact City,State,Zip:	Kent, WA 98032
Site Contact Phone Number:	(253)520-7777
Site Contact Email:	fielddog98466@comcast.net
Gen Status Code:	SQG
Monthly Generation:	True
Batch Generation:	False
One Time Generation:	False
Transport Own Waste:	False
Tranports Other Waste:	False
Recycler Onsite:	False
Transfer Facility:	False

Map ID
Direction
Distance
Elevation

MAP FINDINGS

Site

Database(s)

EDR ID Number
EPA ID Number

AIR CRUISERS CO CUSTOMER SUPPORT CTR (Continued)

S109053250

Other Exemption:	Not reported
UW Battery Gen:	False
Used Oil Transporter:	False
Used Oil Transfer Facility:	False
Used Oil Processor:	False
Used Oil Refiner:	False
Used Oil Fuel Marketer Directs Shipments:	False
Used Oil Fuel Marketer Meets Specs:	False
Site Contact Address 2:	Not reported
SIC Code:	Not reported
CRK Number:	Not reported
Active:	Not reported
CAS Number:	Not reported
Chemical Name:	Not reported
EHS:	Not reported
EHS CAS Number:	Not reported
EHS Name:	Not reported
Name:	MAACO COLLISION REPAIR & AUTO PAINTING
Address:	1020 CENTRAL AVE S
City,State,Zip:	KENT, WA 98032
Facility Address 2:	Not reported
Facility ID:	541784
EPA ID:	WAH000029470
NAICS:	333912
State Waste Code Desc:	Not reported
Federal Waste Code Desc:	Not reported
Form Comm:	Not reported
Data Year:	2008
Permit by Rule:	False
Mailing Address 2:	Not reported
Treatment by Generator:	False
Mixed Radioactive Waste:	False
Importer of Hazardous Waste:	False
Immediate Recycler:	False
Treatment/Storage/Disposal/Recycling Facility:	False
Generator of Dangerous Fuel Waste:	False
Generator Marketing to Burner:	False
Other Marketers (i.e., blender, distributor, etc.):	False
Utility Boiler Burner:	False
Industry Boiler Burner:	False
Industrial Furnace:	False
Smelter Defferal:	False
Universal Waste:	Not reported
Off-Specification:	Not reported
LN Address 2:	Not reported
Tax Reg #:	602606925
Business Type:	Auto Body & Painting
Mail Name:	Maaco Collision Repair & Auto Painting
Mailing Address:	1020 Central Ave S
Mailing City,State,Zip:	Kent, WA 98032
Legal Organization Name:	Not reported
Legal Organization Type:	Private
Legal Contact:	Charles D Peckenpough
Legal Address:	1020 Central Ave S
Legal Address 2:	Not reported
Legal City,State,Zip:	Kent, WA 98032

Map ID
Direction
Distance
Elevation

MAP FINDINGS

Site

Database(s)

EDR ID Number
EPA ID Number

AIR CRUISERS CO CUSTOMER SUPPORT CTR (Continued)

S109053250

Legal Phone Number:	(253)520-7777
Legal Effective Date:	09/05/2006
Land Organization Name:	KENT WAIHONA, L.L.C.
Land Organization Type:	Private
Land Contact:	Not reported
Land Address:	MSC35555 P.O. BOX 389674
Land City,State,Zip:	TUKWILA, WA 98138-9674
Land Phone Number:	(206)223-9500 102
Operator Organization Name:	Maaco Collision Repair & Auto Painting
Operator Organization Type:	Private
Operator:	Charles Peckenpaugh
Operator Address:	1020 Central Ave S
Operator Address 2:	Not reported
Operator City,State,Zip:	Kent, WA 98032
Operator Phone Number:	(253)520-7777
Operator Effective Date:	Not reported
Site Contact:	Charles Peckenpaugh
Site Contact Address:	1020 Central Ave S
Contact City,State,Zip:	Kent, WA 98032
Site Contact Phone Number:	(253)520-7777
Site Contact Email:	fielddog98466@comcast.net
Gen Status Code:	SQG
Monthly Generation:	False
Batch Generation:	False
One Time Generation:	False
Transport Own Waste:	False
Tranports Other Waste:	False
Recycler Onsite:	False
Transfer Facility:	False
Other Exemption:	Not reported
UW Battery Gen:	False
Used Oil Transporter:	False
Used Oil Transfer Facility:	False
Used Oil Processor:	False
Used Oil Refiner:	False
Used Oil Fuel Marketer Directs Shipments:	False
Used Oil Fuel Marketer Meets Specs:	False
Site Contact Address 2:	Not reported
SIC Code:	Not reported
CRK Number:	Not reported
Active:	Not reported
CAS Number:	Not reported
Chemical Name:	Not reported
EHS:	Not reported
EHS CAS Number:	Not reported
EHS Name:	Not reported
Name:	MAACO COLLISION REPAIR & AUTO PAINTING
Address:	1020 CENTRAL AVE S
City,State,Zip:	KENT, WA 98032
Facility Address 2:	Not reported
Facility ID:	541784
EPA ID:	WAH000029470
NAICS:	333912
State Waste Code Desc:	Not reported
Federal Waste Code Desc:	Not reported
Form Comm:	Not reported

Map ID
Direction
Distance
Elevation

MAP FINDINGS

Site

Database(s)

EDR ID Number
EPA ID Number

AIR CRUISERS CO CUSTOMER SUPPORT CTR (Continued)

S109053250

Data Year:	Not reported
Permit by Rule:	F
Mailing Address 2:	Not reported
Treatment by Generator:	F
Mixed Radioactive Waste:	F
Importer of Hazardous Waste:	F
Immediate Recycler:	F
Treatment/Storage/Disposal/Recycling Facility:	F
Generator of Dangerous Fuel Waste:	F
Generator Marketing to Burner:	F
Other Marketers (i.e., blender, distributor, etc.):	F
Utility Boiler Burner:	F
Industry Boiler Burner:	F
Industrial Furnace:	F
Smelter Defferal:	F
Universal Waste:	Not reported
Off-Specification:	Not reported
LN Address 2:	Not reported
Tax Reg #:	602606925
Business Type:	Auto Body & Painting
Mail Name:	Maaco Collision Repair & Auto Painting
Mailing Address:	1020 Central Ave S
Mailing City,State,Zip:	Kent, WA 98032
Legal Organization Name:	Not reported
Legal Organization Type:	Private
Legal Contact:	Charles D Peckenpaugh
Legal Address:	1020 Central Ave S
Legal Address 2:	Not reported
Legal City,State,Zip:	Kent, WA 98032
Legal Phone Number:	(253)520-7777
Legal Effective Date:	09/05/2006
Land Organization Name:	KENT WAIHONA, L.L.C.
Land Organization Type:	Private
Land Contact:	Not reported
Land Address:	MSC35555 P.O. BOX 389674
Land City,State,Zip:	TUKWILA, WA 98138-9674
Land Phone Number:	(206)223-9500 102
Operator Organization Name:	Maaco Collision Repair & Auto Painting
Operator Organization Type:	Private
Operator:	Charles Peckenpaugh
Operator Address:	1020 Central Ave S
Operator Address 2:	Not reported
Operator City,State,Zip:	Kent, WA 98032
Operator Phone Number:	(253)520-7777
Operator Effective Date:	Not reported
Site Contact:	Charles Peckenpaugh
Site Contact Address:	1020 Central Ave S
Contact City,State,Zip:	Kent, WA 98032
Site Contact Phone Number:	(253)520-7777
Site Contact Email:	fieldddog98466@comcast.net
Gen Status Code:	SQG
Monthly Generation:	F
Batch Generation:	F
One Time Generation:	F
Transport Own Waste:	F
Tranports Other Waste:	F
Recycler Onsite:	F

Map ID
Direction
Distance
Elevation

MAP FINDINGS

Site

Database(s)

EDR ID Number
EPA ID Number

AIR CRUISERS CO CUSTOMER SUPPORT CTR (Continued)

S109053250

Transfer Facility:	F
Other Exemption:	Not reported
UW Battery Gen:	F
Used Oil Transporter:	F
Used Oil Transfer Facility:	F
Used Oil Processor:	F
Used Oil Refiner:	F
Used Oil Fuel Marketer Directs Shipments:	F
Used Oil Fuel Marketer Meets Specs:	F
Site Contact Address 2:	Not reported
SIC Code:	Not reported
CRK Number:	Not reported
Active:	Not reported
CAS Number:	Not reported
Chemical Name:	Not reported
EHS:	Not reported
EHS CAS Number:	Not reported
EHS Name:	Not reported

Q78
ENE
1/4-1/2
0.300 mi.
1585 ft.

VERNICA LONG
1018 S CENTRAL AVE
KENT, WA 98037

Site 5 of 6 in cluster Q

WA LUST
WA UST

U004151383
N/A

Relative:
Higher

Actual:
44 ft.

LUST:

Name:	LONG SEPTIC TANK
Address:	1012 CENTRAL AVE S
City,State,Zip:	KENT, WA 98032
Facility ID:	92848165
Lust Status Type:	LUST - NFA
Cleanup Site ID:	2372
Cleanup Unit Type:	Not reported
Process Type:	Not reported
Cleanup Unit Name:	CENTRAL COMMERCE CENTER SITE,VERNICA LONG
Response Section:	Northwest
Release Date:	04/30/1991
Lust Date:	02/19/1998
Region:	Northwest
Lust ID:	916
UST ID:	101146
Contaminant Name:	Petroleum Products-Unspecified
Ground Water:	Remediated
Surface Water:	Not reported
Soil:	Remediated
Sediment:	Not reported
Air:	Not reported
Bedrock:	Not reported
Lat/Long:	47.371022 / -122.22910

UST:

Name:	VERNICA LONG
Address:	1018 S CENTRAL AVE
City:	KENT
Zip:	98037
Facility ID:	92848165
Site Id:	101146

Map ID
Direction
Distance
Elevation

MAP FINDINGS

Site

Database(s)

EDR ID Number
EPA ID Number

VERNICA LONG (Continued)

U004151383

UBI: Not reported
Phone Number: Not reported
Decimal Latitude: 47.371022
Decimal Longitude: -122.229101

Tank Name: 1
Tag Number: Not reported
Tank Status: Removed
Tank Status Date: 08/06/1996
Tank Install Date: 12/31/1964
Tank Closure Date: Not reported
Capacity Range: 111 TO 1,100 Gallons
Tank Permit Expiration Date: Not reported
Tank Upgrade Date: Not reported
Tank Spill Prevention: Not reported
Tank Overfill Prevention: Not reported
Tank Material: Not reported
Tank Construction: Not reported
Tank Tightness Test: Not reported
Tank Corrosion Protection: Not reported
Tank Manifold: Not reported
Tank Release Detection: Not reported
Tank SFC Type: Not reported
Pipe Material: Not reported
Pipe Construction: Not reported
Pipe Primary Release Detection: Not reported
Pipe Second Release Detection: Not reported
Pipe Corrosion Protection: Not reported
Pipe Pumping System: Not reported
Responsible Unit: Northwest
Dispenser/Pump SFC Type: Not reported

Name: VERNICA LONG
Address: 1018 S CENTRAL AVE
City: KENT
Zip: 98037

Tank Name: 2
Tag Number: Not reported
Tank Status: Removed
Tank Status Date: 08/06/1996
Tank Install Date: 12/31/1964
Tank Closure Date: Not reported
Capacity Range: 111 TO 1,100 Gallons
Tank Permit Expiration Date: Not reported
Tank Upgrade Date: Not reported
Tank Spill Prevention: Not reported
Tank Overfill Prevention: Not reported
Tank Material: Not reported
Tank Construction: Not reported
Tank Tightness Test: Not reported
Tank Corrosion Protection: Not reported
Tank Manifold: Not reported
Tank Release Detection: Not reported
Tank SFC Type: Not reported
Pipe Material: Not reported
Pipe Construction: Not reported

Map ID
Direction
Distance
Elevation

MAP FINDINGS

Site

Database(s)

EDR ID Number
EPA ID Number

VERNICA LONG (Continued)

U004151383

Pipe Primary Release Detection: Not reported
Pipe Second Release Detection: Not reported
Pipe Corrosion Protection: Not reported
Pipe Pumping System: Not reported
Responsible Unit: Northwest
Dispencer/Pump SFC Type: Not reported

N79
ENE
1/4-1/2
0.301 mi.
1590 ft.

WALTS RADIATOR & MUFFLER KENT
1036 CENTRAL AVE S
KENT, WA 98032

WA ALLSITES
RCRA NonGen / NLR
FINDS
ECHO

1001490898
WAD988511614

Site 6 of 6 in cluster N

Relative:
Higher
Actual:
43 ft.

ALLSITES:

Name: WALTS RADIATOR & MUFFLER KENT
Facility Id: 44145753

Interaction: 44886
Interaction 1: I
Interaction 2: HWG
Ecology Program: HAZWASTE
Program Data: TURBOWASTE
Facility Alt.: Not reported
Program ID: WAD988511614
Date Interaction: 1992-09-04 00:00:00
Date Interaction 3: Hazardous Waste Generator
Latitude: 47.374134384000001
Longitude: -122.230355178

RCRA NonGen / NLR:

Date Form Received by Agency: 1996-05-10 00:00:00.0
Handler Name: WALTS RADIATOR & MUFFLER KENT
Handler Address: 1036 CENTRAL AVE S
Handler City,State,Zip: KENT, WA 98032
EPA ID: WAD988511614
Contact Name: WALTS RADIATOR WALTS RADIATOR
Contact Address: 2588 PACIFIC HWY E
Contact City,State,Zip: TACOMA, WA 98424-1016
Contact Telephone: 000-000-0000
Contact Fax: 000-000-0000
Contact Email: Not reported
Contact Title: Not reported
EPA Region: 10
Land Type: Private
Federal Waste Generator Description: Not a generator, verified
Non-Notifier: Not reported
Biennial Report Cycle: Not reported
Accessibility: Not reported
Active Site Indicator: Not reported
State District Owner: WA
State District: NWRO
Mailing Address: 2588 PACIFIC HWY E
Mailing City,State,Zip: TACOMA, WA 98424-1016
Owner Name: WALTS RADIATOR W
Owner Type: Private
Operator Name: PAT B

Map ID
Direction
Distance
Elevation

MAP FINDINGS

Site

Database(s)

EDR ID Number
EPA ID Number

WALTS RADIATOR & MUFFLER KENT (Continued)

1001490898

Operator Type:	Private
Short-Term Generator Activity:	No
Importer Activity:	No
Mixed Waste Generator:	No
Transporter Activity:	No
Transfer Facility Activity:	No
Recycler Activity with Storage:	No
Small Quantity On-Site Burner Exemption:	No
Smelting Melting and Refining Furnace Exemption:	No
Underground Injection Control:	No
Off-Site Waste Receipt:	No
Universal Waste Indicator:	No
Universal Waste Destination Facility:	No
Federal Universal Waste:	No
Active Site Fed-Reg Treatment Storage and Disposal Facility:	Not reported
Active Site Converter Treatment storage and Disposal Facility:	Not reported
Active Site State-Reg Treatment Storage and Disposal Facility:	Not reported
Active Site State-Reg Handler:	---
Federal Facility Indicator:	Not reported
Hazardous Secondary Material Indicator:	NN
Sub-Part K Indicator:	Not reported
Commercial TSD Indicator:	No
Treatment Storage and Disposal Type:	Not reported
2018 GPRA Permit Baseline:	Not on the Baseline
2018 GPRA Renewals Baseline:	Not on the Baseline
Permit Renewals Workload Universe:	Not reported
Permit Workload Universe:	Not reported
Permit Progress Universe:	Not reported
Post-Closure Workload Universe:	Not reported
Closure Workload Universe:	Not reported
202 GPRA Corrective Action Baseline:	No
Corrective Action Workload Universe:	No
Subject to Corrective Action Universe:	No
Non-TSDFs Where RCRA CA has Been Imposed Universe:	No
TSDFs Potentially Subject to CA Under 3004 (u)/(v) Universe:	No
TSDFs Only Subject to CA under Discretionary Auth Universe:	No
Corrective Action Priority Ranking:	No NCAPS ranking
Environmental Control Indicator:	No
Institutional Control Indicator:	No
Human Exposure Controls Indicator:	N/A
Groundwater Controls Indicator:	N/A
Operating TSDF Universe:	Not reported
Full Enforcement Universe:	Not reported
Significant Non-Complier Universe:	No
Unaddressed Significant Non-Complier Universe:	No
Addressed Significant Non-Complier Universe:	No
Significant Non-Complier With a Compliance Schedule Universe:	No
Financial Assurance Required:	Not reported
Handler Date of Last Change:	2012-02-16 19:19:10.0
Recognized Trader-Importer:	No
Recognized Trader-Exporter:	No
Importer of Spent Lead Acid Batteries:	No
Exporter of Spent Lead Acid Batteries:	No
Recycler Activity Without Storage:	Not reported
Manifest Broker:	Not reported
Sub-Part P Indicator:	No

Map ID
Direction
Distance
Elevation

MAP FINDINGS

Site

Database(s)

EDR ID Number
EPA ID Number

WALTS RADIATOR & MUFFLER KENT (Continued)

1001490898

Handler - Owner Operator:

Owner/Operator Indicator:	Operator
Owner/Operator Name:	WALTS RADIATOR & MUFFLER
Legal Status:	Private
Date Became Current:	Not reported
Date Ended Current:	Not reported
Owner/Operator Address:	2588 PACIFIC HWY E
Owner/Operator City,State,Zip:	TACOMA, WA 98424-1016
Owner/Operator Telephone:	000-000-0000
Owner/Operator Telephone Ext:	Not reported
Owner/Operator Fax:	Not reported
Owner/Operator Email:	Not reported

Owner/Operator Indicator:	Owner
Owner/Operator Name:	WALTS RADIATOR MUFFLER KENT
Legal Status:	Private
Date Became Current:	Not reported
Date Ended Current:	Not reported
Owner/Operator Address:	1036 CENTRAL AVE S
Owner/Operator City,State,Zip:	KENT, WA 98032
Owner/Operator Telephone:	000-000-0000
Owner/Operator Telephone Ext:	Not reported
Owner/Operator Fax:	Not reported
Owner/Operator Email:	Not reported

Owner/Operator Indicator:	Owner
Owner/Operator Name:	WALTS RADIATOR W
Legal Status:	Private
Date Became Current:	1996-12-02 00:00:00.
Date Ended Current:	Not reported
Owner/Operator Address:	2588 PACIFIC HWY E
Owner/Operator City,State,Zip:	TACOMA, WA 98424-1016
Owner/Operator Telephone:	000-000-0000
Owner/Operator Telephone Ext:	Not reported
Owner/Operator Fax:	Not reported
Owner/Operator Email:	Not reported

Owner/Operator Indicator:	Operator
Owner/Operator Name:	PAT B
Legal Status:	Private
Date Became Current:	1996-12-02 00:00:00.
Date Ended Current:	Not reported
Owner/Operator Address:	2588 PACIFIC HWY E
Owner/Operator City,State,Zip:	TACOMA, WA 98424-1016
Owner/Operator Telephone:	253-922-5111
Owner/Operator Telephone Ext:	Not reported
Owner/Operator Fax:	Not reported
Owner/Operator Email:	Not reported

Owner/Operator Indicator:	Operator
Owner/Operator Name:	BIRNBAUM, PAT
Legal Status:	Private
Date Became Current:	1996-12-02 00:00:00.
Date Ended Current:	Not reported
Owner/Operator Address:	2588 PACIFIC HWY E
Owner/Operator City,State,Zip:	TACOMA, WA 98424
Owner/Operator Telephone:	253-922-5111

Map ID
Direction
Distance
Elevation

MAP FINDINGS

Site

Database(s)

EDR ID Number
EPA ID Number

WALTS RADIATOR & MUFFLER KENT (Continued)

1001490898

Owner/Operator Telephone Ext:	Not reported
Owner/Operator Fax:	Not reported
Owner/Operator Email:	Not reported
Owner/Operator Indicator:	Owner
Owner/Operator Name:	WALTS RADIATOR MUFFLER
Legal Status:	Private
Date Became Current:	1996-12-02 00:00:00.
Date Ended Current:	Not reported
Owner/Operator Address:	2588 PACIFIC HWY E
Owner/Operator City,State,Zip:	TACOMA, WA 98424
Owner/Operator Telephone:	000-000-0000
Owner/Operator Telephone Ext:	Not reported
Owner/Operator Fax:	Not reported
Owner/Operator Email:	Not reported
Owner/Operator Indicator:	Owner
Owner/Operator Name:	WALTS RADIATOR MUFFLER KENT
Legal Status:	Private
Date Became Current:	Not reported
Date Ended Current:	Not reported
Owner/Operator Address:	1036 CENTRAL AVE S
Owner/Operator City,State,Zip:	KENT, WA 98032
Owner/Operator Telephone:	000-000-0000
Owner/Operator Telephone Ext:	Not reported
Owner/Operator Fax:	Not reported
Owner/Operator Email:	Not reported
Owner/Operator Indicator:	Operator
Owner/Operator Name:	WALTS RADIATOR MUFFLER KENT
Legal Status:	Private
Date Became Current:	Not reported
Date Ended Current:	Not reported
Owner/Operator Address:	1036 CENTRAL AVE S
Owner/Operator City,State,Zip:	KENT, WA 98032
Owner/Operator Telephone:	000-000-0000
Owner/Operator Telephone Ext:	Not reported
Owner/Operator Fax:	Not reported
Owner/Operator Email:	Not reported
Owner/Operator Indicator:	Owner
Owner/Operator Name:	WALTS RADIATOR MUFFLER KENT
Legal Status:	Private
Date Became Current:	Not reported
Date Ended Current:	Not reported
Owner/Operator Address:	1036 CENTRAL AVE S
Owner/Operator City,State,Zip:	KENT, WA 98032
Owner/Operator Telephone:	000-000-0000
Owner/Operator Telephone Ext:	Not reported
Owner/Operator Fax:	Not reported
Owner/Operator Email:	Not reported
Owner/Operator Indicator:	Owner
Owner/Operator Name:	SEE PAPER COPY
Legal Status:	Private
Date Became Current:	Not reported
Date Ended Current:	Not reported

Map ID
Direction
Distance
Elevation

MAP FINDINGS

Site

Database(s)

EDR ID Number
EPA ID Number

WALTS RADIATOR & MUFFLER KENT (Continued)

1001490898

Owner/Operator Address: 1036 CENTRAL AVE S
Owner/Operator City,State,Zip: KENT, WA 98032
Owner/Operator Telephone: 000-000-0000
Owner/Operator Telephone Ext: Not reported
Owner/Operator Fax: Not reported
Owner/Operator Email: Not reported

Historic Generators:

Receive Date: 1996-05-10 00:00:00.0
Handler Name: WALTS RADIATOR & MUFFLER KENT
Federal Waste Generator Description: Not a generator, verified
State District Owner: WA
Large Quantity Handler of Universal Waste: No
Recognized Trader Importer: No
Recognized Trader Exporter: No
Spent Lead Acid Battery Importer: No
Spent Lead Acid Battery Exporter: No
Current Record: No
Non Storage Recycler Activity: Not reported
Electronic Manifest Broker: Not reported

Receive Date: 1996-05-10 00:00:00.0
Handler Name: WALTS RADIATOR & MUFFLER KENT
Federal Waste Generator Description: Not a generator, verified
State District Owner: WA
Large Quantity Handler of Universal Waste: No
Recognized Trader Importer: No
Recognized Trader Exporter: No
Spent Lead Acid Battery Importer: No
Spent Lead Acid Battery Exporter: No
Current Record: Yes
Non Storage Recycler Activity: Not reported
Electronic Manifest Broker: Not reported

Receive Date: 1993-12-31 00:00:00.0
Handler Name: WALTS RADIATOR & MUFFLER KENT
Federal Waste Generator Description: Small Quantity Generator
State District Owner: WA
Large Quantity Handler of Universal Waste: No
Recognized Trader Importer: No
Recognized Trader Exporter: No
Spent Lead Acid Battery Importer: No
Spent Lead Acid Battery Exporter: No
Current Record: No
Non Storage Recycler Activity: Not reported
Electronic Manifest Broker: Not reported

Receive Date: 1996-05-10 00:00:00.0
Handler Name: WALTS RADIATOR & MUFFLER KENT
Federal Waste Generator Description: Conditionally Exempt Small Quantity Generator
State District Owner: WA
Large Quantity Handler of Universal Waste: No
Recognized Trader Importer: Not reported
Recognized Trader Exporter: Not reported
Spent Lead Acid Battery Importer: Not reported
Spent Lead Acid Battery Exporter: Not reported
Current Record: No

Map ID
Direction
Distance
Elevation

MAP FINDINGS

Site

Database(s)

EDR ID Number
EPA ID Number

WALTS RADIATOR & MUFFLER KENT (Continued)

1001490898

Non Storage Recycler Activity: Not reported
Electronic Manifest Broker: Not reported

List of NAICS Codes and Descriptions:

NAICS Code: 811112
NAICS Description: AUTOMOTIVE EXHAUST SYSTEM REPAIR

Facility Has Received Notices of Violations:

Violations: No Violations Found

Evaluation Action Summary:

Evaluations: No Evaluations Found

FINDS:

Registry ID: 110005379072

Click Here:

Environmental Interest/Information System:

Washington Facility / Site Identification System (WA-FSIS) provides a means to query and display data maintained by the Washington Department of Ecology. This system contains key information for each facility/site that is currently, or has been, of interest to the Air Quality, Dam Safety, Hazardous Waste, Toxics Cleanup, and Water Quality Programs.

RCRAInfo is a national information system that supports the Resource Conservation and Recovery Act (RCRA) program through the tracking of events and activities related to facilities that generate, transport, and treat, store, or dispose of hazardous waste. RCRAInfo allows RCRA program staff to track the notification, permit, compliance, and corrective action activities required under RCRA.

[Click this hyperlink](#) while viewing on your computer to access additional FINDS: detail in the EDR Site Report.

ECHO:

Envid: 1001490898
Registry ID: 110005379072
DFR URL: <http://echo.epa.gov/detailed-facility-report?fid=110005379072>
Name: WALTS RADIATOR & MUFFLER KENT
Address: 1036 CENTRAL AVE S
City,State,Zip: KENT, WA 98032

80
SE
1/4-1/2
0.307 mi.
1621 ft.

SMITH FABRICATION INC
1609 S CENTRAL AVE 13
KENT, WA 98032

WA ALLSITES 1004794566
RCRA NonGen / NLR WAD988518759
FINDS
ECHO
WA MANIFEST

Relative:
Higher
Actual:
38 ft.

ALLSITES:
Name: SMITH FABRICATION INC
Facility Id: 58337252

Interaction: 53146
Interaction 1: A
Interaction 2: HWG

Map ID
Direction
Distance
Elevation

MAP FINDINGS

Site

Database(s)

EDR ID Number
EPA ID Number

SMITH FABRICATION INC (Continued)

1004794566

Ecology Program:	HAZWASTE
Program Data:	TURBOWASTE
Facility Alt.:	Smith Fabrication Inc
Program ID:	WAD988518759
Date Interaction:	1993-03-15 00:00:00
Date Interaction 3:	Hazardous Waste Generator
Latitude:	47.371744382999999
Longitude:	-122.230325178

RCRA NonGen / NLR:

Date Form Received by Agency:	2020-07-07 00:00:00.0
Handler Name:	SMITH FABRICATION INC
Handler Address:	1609 S CENTRAL AVE 13
Handler City,State,Zip:	KENT, WA 98032
EPA ID:	WAD988518759
Contact Name:	BRIE PLEMMONS
Contact Address:	1311 CENTRAL AVE S STE 201
Contact City,State,Zip:	KENT, WA 98035
Contact Telephone:	253-854-2600
Contact Fax:	Not reported
Contact Email:	BRIE@PLEMMONSINDUSTRIES.COM
Contact Title:	VP
EPA Region:	10
Land Type:	Private
Federal Waste Generator Description:	Not a generator, verified
Non-Notifier:	Not reported
Biennial Report Cycle:	Not reported
Accessibility:	Not reported
Active Site Indicator:	Not reported
State District Owner:	WA
State District:	NWRO
Mailing Address:	PO BOX 1068
Mailing City,State,Zip:	KENT, WA 98035
Owner Name:	PLEMMONS INDUSTRIES INC
Owner Type:	Private
Operator Name:	PLEMMONS INDUSTRIES INC
Operator Type:	Private
Short-Term Generator Activity:	No
Importer Activity:	No
Mixed Waste Generator:	No
Transporter Activity:	No
Transfer Facility Activity:	No
Recycler Activity with Storage:	No
Small Quantity On-Site Burner Exemption:	No
Smelting Melting and Refining Furnace Exemption:	No
Underground Injection Control:	No
Off-Site Waste Receipt:	No
Universal Waste Indicator:	No
Universal Waste Destination Facility:	No
Federal Universal Waste:	No
Active Site Fed-Reg Treatment Storage and Disposal Facility:	Not reported
Active Site Converter Treatment storage and Disposal Facility:	Not reported
Active Site State-Reg Treatment Storage and Disposal Facility:	Not reported
Active Site State-Reg Handler:	---
Federal Facility Indicator:	Not reported
Hazardous Secondary Material Indicator:	N

Map ID
Direction
Distance
Elevation

MAP FINDINGS

Site

Database(s)

EDR ID Number
EPA ID Number

SMITH FABRICATION INC (Continued)

1004794566

Sub-Part K Indicator:	Not reported
Commercial TSD Indicator:	No
Treatment Storage and Disposal Type:	Not reported
2018 GPRA Permit Baseline:	Not on the Baseline
2018 GPRA Renewals Baseline:	Not on the Baseline
Permit Renewals Workload Universe:	Not reported
Permit Workload Universe:	Not reported
Permit Progress Universe:	Not reported
Post-Closure Workload Universe:	Not reported
Closure Workload Universe:	Not reported
202 GPRA Corrective Action Baseline:	No
Corrective Action Workload Universe:	No
Subject to Corrective Action Universe:	No
Non-TSDFs Where RCRA CA has Been Imposed Universe:	No
TSDFs Potentially Subject to CA Under 3004 (u)/(v) Universe:	No
TSDFs Only Subject to CA under Discretionary Auth Universe:	No
Corrective Action Priority Ranking:	No NCAPS ranking
Environmental Control Indicator:	No
Institutional Control Indicator:	No
Human Exposure Controls Indicator:	N/A
Groundwater Controls Indicator:	N/A
Operating TSDF Universe:	Not reported
Full Enforcement Universe:	Not reported
Significant Non-Complier Universe:	No
Unaddressed Significant Non-Complier Universe:	No
Addressed Significant Non-Complier Universe:	No
Significant Non-Complier With a Compliance Schedule Universe:	No
Financial Assurance Required:	Not reported
Handler Date of Last Change:	2020-10-06 19:30:30.0
Recognized Trader-Importer:	No
Recognized Trader-Exporter:	No
Importer of Spent Lead Acid Batteries:	No
Exporter of Spent Lead Acid Batteries:	No
Recycler Activity Without Storage:	No
Manifest Broker:	No
Sub-Part P Indicator:	No

Biennial: List of Years

Year: 2011

[Click Here for Biennial Reporting System Data:](#)

Year: 2009

[Click Here for Biennial Reporting System Data:](#)

Year: 2007

[Click Here for Biennial Reporting System Data:](#)

Year: 2005

[Click Here for Biennial Reporting System Data:](#)

Year: 2003

[Click Here for Biennial Reporting System Data:](#)

Hazardous Waste Summary:

Waste Code: D001

Map ID
Direction
Distance
Elevation

MAP FINDINGS

Site

Database(s)

EDR ID Number
EPA ID Number

SMITH FABRICATION INC (Continued)

1004794566

Waste Description: IGNITABLE WASTE

Waste Code: D002
Waste Description: CORROSIVE WASTE

Waste Code: D007
Waste Description: CHROMIUM

Handler - Owner Operator:

Owner/Operator Indicator: Owner
Owner/Operator Name: SMITH FABRICATION INC
Legal Status: Private
Date Became Current: 1996-08-21 00:00:00.
Date Ended Current: Not reported
Owner/Operator Address: 1609 CENTRAL AVE S STE 13
Owner/Operator City,State,Zip: KENT, WA 98032-7447
Owner/Operator Telephone: 253-859-4723
Owner/Operator Telephone Ext: Not reported
Owner/Operator Fax: Not reported
Owner/Operator Email: Not reported

Owner/Operator Indicator: Owner
Owner/Operator Name: SMITH FABRICATION INC
Legal Status: Private
Date Became Current: 1996-08-21 00:00:00.
Date Ended Current: Not reported
Owner/Operator Address: 1609 CENTRAL AVE S STE 13
Owner/Operator City,State,Zip: KENT, WA 98032-7447
Owner/Operator Telephone: 253-859-4723
Owner/Operator Telephone Ext: Not reported
Owner/Operator Fax: Not reported
Owner/Operator Email: Not reported

Owner/Operator Indicator: Operator
Owner/Operator Name: SMITH FABRICATION INC
Legal Status: Private
Date Became Current: Not reported
Date Ended Current: Not reported
Owner/Operator Address: 1609 CENTRAL AVE S STE 13
Owner/Operator City,State,Zip: KENT, WA 98032
Owner/Operator Telephone: 253-859-4723
Owner/Operator Telephone Ext: Not reported
Owner/Operator Fax: Not reported
Owner/Operator Email: Not reported

Owner/Operator Indicator: Owner
Owner/Operator Name: SMITH FABRICATION INC
Legal Status: Private
Date Became Current: 1996-08-21 00:00:00.
Date Ended Current: Not reported
Owner/Operator Address: 1609 CENTRAL AVE S STE 13
Owner/Operator City,State,Zip: KENT, WA 98032
Owner/Operator Telephone: 253-859-4723
Owner/Operator Telephone Ext: Not reported
Owner/Operator Fax: Not reported
Owner/Operator Email: Not reported

Map ID
Direction
Distance
Elevation

MAP FINDINGS

Site

Database(s)

EDR ID Number
EPA ID Number

SMITH FABRICATION INC (Continued)

1004794566

Owner/Operator Indicator: Owner
Owner/Operator Name: SMITH FABRICATION INC
Legal Status: Private
Date Became Current: 1996-08-21 00:00:00.
Date Ended Current: Not reported
Owner/Operator Address: 1609 CENTRAL AVE S STE 13
Owner/Operator City,State,Zip: KENT, WA 98032
Owner/Operator Telephone: 253-859-4723
Owner/Operator Telephone Ext: Not reported
Owner/Operator Fax: Not reported
Owner/Operator Email: Not reported

Owner/Operator Indicator: Operator
Owner/Operator Name: SMITH FABRICATION INC
Legal Status: Private
Date Became Current: Not reported
Date Ended Current: Not reported
Owner/Operator Address: 1609 CENTRAL AVE S STE 13
Owner/Operator City,State,Zip: KENT, WA 98032
Owner/Operator Telephone: 253-859-4723
Owner/Operator Telephone Ext: Not reported
Owner/Operator Fax: Not reported
Owner/Operator Email: Not reported

Owner/Operator Indicator: Operator
Owner/Operator Name: SMITH FABRICATION INC
Legal Status: Private
Date Became Current: Not reported
Date Ended Current: Not reported
Owner/Operator Address: 1609 CENTRAL AVE S STE 13
Owner/Operator City,State,Zip: KENT, WA 98032
Owner/Operator Telephone: 253-859-4723
Owner/Operator Telephone Ext: Not reported
Owner/Operator Fax: Not reported
Owner/Operator Email: Not reported

Owner/Operator Indicator: Owner
Owner/Operator Name: SMITH FABRICATION INC
Legal Status: Private
Date Became Current: 1996-08-21 00:00:00.
Date Ended Current: Not reported
Owner/Operator Address: 1609 CENTRAL AVE S STE 13
Owner/Operator City,State,Zip: KENT, WA 98032
Owner/Operator Telephone: 253-859-4723
Owner/Operator Telephone Ext: Not reported
Owner/Operator Fax: Not reported
Owner/Operator Email: Not reported

Owner/Operator Indicator: Owner
Owner/Operator Name: PLEMMONDS INDUSTRIES
Legal Status: Private
Date Became Current: Not reported
Date Ended Current: Not reported
Owner/Operator Address: PO BOX 1068
Owner/Operator City,State,Zip: KENT, WA 98035
Owner/Operator Telephone: 360-854-2600
Owner/Operator Telephone Ext: Not reported

Map ID
Direction
Distance
Elevation

MAP FINDINGS

Site

Database(s)

EDR ID Number
EPA ID Number

SMITH FABRICATION INC (Continued)

1004794566

Owner/Operator Fax:	Not reported
Owner/Operator Email:	Not reported
Owner/Operator Indicator:	Operator
Owner/Operator Name:	PLEMMONS INDUSTRIES INC
Legal Status:	Private
Date Became Current:	1969-01-01 00:00:00.
Date Ended Current:	Not reported
Owner/Operator Address:	1609 CENTRAL AVE S
Owner/Operator City,State,Zip:	KENT, WA 98032
Owner/Operator Telephone:	253-854-2600
Owner/Operator Telephone Ext:	Not reported
Owner/Operator Fax:	Not reported
Owner/Operator Email:	Not reported
Owner/Operator Indicator:	Operator
Owner/Operator Name:	SMITH FABRICATI S
Legal Status:	Private
Date Became Current:	1996-08-21 00:00:00.
Date Ended Current:	Not reported
Owner/Operator Address:	1609 CENTRAL AVE S STE 13
Owner/Operator City,State,Zip:	KENT, WA 98032-7447
Owner/Operator Telephone:	253-859-4723
Owner/Operator Telephone Ext:	Not reported
Owner/Operator Fax:	Not reported
Owner/Operator Email:	Not reported
Owner/Operator Indicator:	Owner
Owner/Operator Name:	SMITH FABRICATION INC
Legal Status:	Private
Date Became Current:	1996-08-21 00:00:00.
Date Ended Current:	Not reported
Owner/Operator Address:	1609 CENTRAL AVE S STE 13
Owner/Operator City,State,Zip:	KENT, WA 98032
Owner/Operator Telephone:	253-859-4723
Owner/Operator Telephone Ext:	Not reported
Owner/Operator Fax:	Not reported
Owner/Operator Email:	Not reported
Owner/Operator Indicator:	Owner
Owner/Operator Name:	PLEMMONDS INDUSTRIES
Legal Status:	Private
Date Became Current:	Not reported
Date Ended Current:	Not reported
Owner/Operator Address:	PO BOX 1068
Owner/Operator City,State,Zip:	KENT, WA 98035
Owner/Operator Telephone:	360-854-2600
Owner/Operator Telephone Ext:	Not reported
Owner/Operator Fax:	Not reported
Owner/Operator Email:	Not reported
Owner/Operator Indicator:	Operator
Owner/Operator Name:	SMITH FABRICATION INC
Legal Status:	Private
Date Became Current:	Not reported
Date Ended Current:	Not reported
Owner/Operator Address:	1609 CENTRAL AVE S STE 13

Map ID
Direction
Distance
Elevation

MAP FINDINGS

Site

Database(s)

EDR ID Number
EPA ID Number

SMITH FABRICATION INC (Continued)

1004794566

Owner/Operator City,State,Zip:	KENT, WA 98032
Owner/Operator Telephone:	253-859-4723
Owner/Operator Telephone Ext:	Not reported
Owner/Operator Fax:	Not reported
Owner/Operator Email:	Not reported
Owner/Operator Indicator:	Operator
Owner/Operator Name:	SMITH FABRICATION INC
Legal Status:	Private
Date Became Current:	Not reported
Date Ended Current:	Not reported
Owner/Operator Address:	1609 CENTRAL AVE S STE 13
Owner/Operator City,State,Zip:	KENT, WA 98032
Owner/Operator Telephone:	253-859-4723
Owner/Operator Telephone Ext:	Not reported
Owner/Operator Fax:	Not reported
Owner/Operator Email:	Not reported
Owner/Operator Indicator:	Owner
Owner/Operator Name:	SMITH FABRICATION INC
Legal Status:	Private
Date Became Current:	1996-08-21 00:00:00.
Date Ended Current:	Not reported
Owner/Operator Address:	1609 CENTRAL AVE S STE 13
Owner/Operator City,State,Zip:	KENT, WA 98032
Owner/Operator Telephone:	253-859-4723
Owner/Operator Telephone Ext:	Not reported
Owner/Operator Fax:	Not reported
Owner/Operator Email:	Not reported
Owner/Operator Indicator:	Owner
Owner/Operator Name:	PLEMMONDS INDUSTRIES
Legal Status:	Private
Date Became Current:	Not reported
Date Ended Current:	Not reported
Owner/Operator Address:	PO BOX 1068
Owner/Operator City,State,Zip:	KENT, WA 98035
Owner/Operator Telephone:	360-854-2600
Owner/Operator Telephone Ext:	Not reported
Owner/Operator Fax:	Not reported
Owner/Operator Email:	Not reported
Owner/Operator Indicator:	Operator
Owner/Operator Name:	SMITH FABRICATION INC
Legal Status:	Private
Date Became Current:	Not reported
Date Ended Current:	Not reported
Owner/Operator Address:	1609 CENTRAL AVE S STE 13
Owner/Operator City,State,Zip:	KENT, WA 98032
Owner/Operator Telephone:	253-854-4367
Owner/Operator Telephone Ext:	Not reported
Owner/Operator Fax:	Not reported
Owner/Operator Email:	Not reported
Owner/Operator Indicator:	Owner
Owner/Operator Name:	SMITH FABRICATION INC
Legal Status:	Private

Map ID
Direction
Distance
Elevation

MAP FINDINGS

Site

Database(s)

EDR ID Number
EPA ID Number

SMITH FABRICATION INC (Continued)

1004794566

Date Became Current: 1996-08-21 00:00:00.
Date Ended Current: Not reported
Owner/Operator Address: 1609 CENTRAL AVE S STE 13
Owner/Operator City,State,Zip: KENT, WA 98032
Owner/Operator Telephone: 253-854-4367
Owner/Operator Telephone Ext: Not reported
Owner/Operator Fax: Not reported
Owner/Operator Email: Not reported

Owner/Operator Indicator: Owner
Owner/Operator Name: PLEMMONDS INDUSTRIES
Legal Status: Private
Date Became Current: 2017-12-31 00:00:00.
Date Ended Current: Not reported
Owner/Operator Address: PO BOX 1068
Owner/Operator City,State,Zip: KENT, WA 98035
Owner/Operator Telephone: 360-854-2600
Owner/Operator Telephone Ext: Not reported
Owner/Operator Fax: Not reported
Owner/Operator Email: Not reported

Owner/Operator Indicator: Operator
Owner/Operator Name: SMITH FABRICATION INC
Legal Status: Private
Date Became Current: 1996-08-21 00:00:00.
Date Ended Current: Not reported
Owner/Operator Address: 1609 CENTRAL AVE S STE 13
Owner/Operator City,State,Zip: KENT, WA 98032-7447
Owner/Operator Telephone: 253-859-4723
Owner/Operator Telephone Ext: Not reported
Owner/Operator Fax: Not reported
Owner/Operator Email: Not reported

Owner/Operator Indicator: Owner
Owner/Operator Name: SMITH FABRICATION INC
Legal Status: Private
Date Became Current: Not reported
Date Ended Current: Not reported
Owner/Operator Address: 1609 S CENTRAL AVE 13
Owner/Operator City,State,Zip: KENT, WA 98032
Owner/Operator Telephone: 000-000-0000
Owner/Operator Telephone Ext: Not reported
Owner/Operator Fax: Not reported
Owner/Operator Email: Not reported

Owner/Operator Indicator: Owner
Owner/Operator Name: PLEMMONDS INDUSTRIES
Legal Status: Private
Date Became Current: Not reported
Date Ended Current: Not reported
Owner/Operator Address: PO BOX 1068
Owner/Operator City,State,Zip: KENT, WA 98035
Owner/Operator Telephone: 360-854-2600
Owner/Operator Telephone Ext: Not reported
Owner/Operator Fax: Not reported
Owner/Operator Email: Not reported

Map ID
Direction
Distance
Elevation

MAP FINDINGS

Site

Database(s)

EDR ID Number
EPA ID Number

SMITH FABRICATION INC (Continued)

1004794566

Owner/Operator Indicator:	Owner
Owner/Operator Name:	PLEMMONDS INDUSTRIES
Legal Status:	Private
Date Became Current:	Not reported
Date Ended Current:	Not reported
Owner/Operator Address:	PO BOX 1068
Owner/Operator City,State,Zip:	KENT, WA 98035
Owner/Operator Telephone:	360-854-2600
Owner/Operator Telephone Ext:	Not reported
Owner/Operator Fax:	Not reported
Owner/Operator Email:	Not reported
Owner/Operator Indicator:	Operator
Owner/Operator Name:	SMITH FABRICATION INC
Legal Status:	Private
Date Became Current:	Not reported
Date Ended Current:	Not reported
Owner/Operator Address:	1609 CENTRAL AVE S STE 13
Owner/Operator City,State,Zip:	KENT, WA 98032
Owner/Operator Telephone:	253-859-4723
Owner/Operator Telephone Ext:	Not reported
Owner/Operator Fax:	Not reported
Owner/Operator Email:	Not reported
Owner/Operator Indicator:	Owner
Owner/Operator Name:	SMITH FABRICATION INC
Legal Status:	Private
Date Became Current:	1996-08-21 00:00:00.
Date Ended Current:	Not reported
Owner/Operator Address:	1609 CENTRAL AVE S STE 13
Owner/Operator City,State,Zip:	KENT, WA 98032
Owner/Operator Telephone:	253-859-4723
Owner/Operator Telephone Ext:	Not reported
Owner/Operator Fax:	Not reported
Owner/Operator Email:	Not reported
Owner/Operator Indicator:	Owner
Owner/Operator Name:	PLEMMONDS INDUSTRIES
Legal Status:	Private
Date Became Current:	Not reported
Date Ended Current:	Not reported
Owner/Operator Address:	PO BOX 1068
Owner/Operator City,State,Zip:	KENT, WA 98035
Owner/Operator Telephone:	360-854-2600
Owner/Operator Telephone Ext:	Not reported
Owner/Operator Fax:	Not reported
Owner/Operator Email:	Not reported
Owner/Operator Indicator:	Owner
Owner/Operator Name:	SMITH FABRICATION INC
Legal Status:	Private
Date Became Current:	1996-08-21 00:00:00.
Date Ended Current:	Not reported
Owner/Operator Address:	1609 CENTRAL AVE S STE 13
Owner/Operator City,State,Zip:	KENT, WA 98032
Owner/Operator Telephone:	253-854-4367
Owner/Operator Telephone Ext:	Not reported

Map ID
Direction
Distance
Elevation

MAP FINDINGS

Site

Database(s)

EDR ID Number
EPA ID Number

SMITH FABRICATION INC (Continued)

1004794566

Owner/Operator Fax:	Not reported
Owner/Operator Email:	Not reported
Owner/Operator Indicator:	Operator
Owner/Operator Name:	SMITH FABRICATION INC
Legal Status:	Private
Date Became Current:	Not reported
Date Ended Current:	Not reported
Owner/Operator Address:	1609 CENTRAL AVE S STE 13
Owner/Operator City,State,Zip:	KENT, WA 98032
Owner/Operator Telephone:	253-854-4367
Owner/Operator Telephone Ext:	Not reported
Owner/Operator Fax:	Not reported
Owner/Operator Email:	Not reported
Owner/Operator Indicator:	Owner
Owner/Operator Name:	SMITH FABRICATION INC
Legal Status:	Private
Date Became Current:	1996-08-21 00:00:00.
Date Ended Current:	Not reported
Owner/Operator Address:	1609 CENTRAL AVE S STE 13
Owner/Operator City,State,Zip:	KENT, WA 98032-7447
Owner/Operator Telephone:	Not reported
Owner/Operator Telephone Ext:	Not reported
Owner/Operator Fax:	Not reported
Owner/Operator Email:	Not reported
Owner/Operator Indicator:	Operator
Owner/Operator Name:	SMITH FABRICATION INC
Legal Status:	Private
Date Became Current:	1996-08-21 00:00:00.
Date Ended Current:	Not reported
Owner/Operator Address:	1609 CENTRAL AVE S STE 13
Owner/Operator City,State,Zip:	KENT, WA 98032-7447
Owner/Operator Telephone:	Not reported
Owner/Operator Telephone Ext:	Not reported
Owner/Operator Fax:	Not reported
Owner/Operator Email:	Not reported
Owner/Operator Indicator:	Owner
Owner/Operator Name:	SMITH FABRICATI S
Legal Status:	Private
Date Became Current:	1996-08-21 00:00:00.
Date Ended Current:	Not reported
Owner/Operator Address:	1609 CENTRAL AVE S STE 13
Owner/Operator City,State,Zip:	KENT, WA 98032-7447
Owner/Operator Telephone:	253-859-4723
Owner/Operator Telephone Ext:	Not reported
Owner/Operator Fax:	Not reported
Owner/Operator Email:	Not reported
Owner/Operator Indicator:	Owner
Owner/Operator Name:	SMITH FABRICATION INC
Legal Status:	Private
Date Became Current:	Not reported
Date Ended Current:	Not reported
Owner/Operator Address:	1609 S CENTRAL AVE 13

Map ID
Direction
Distance
Elevation

MAP FINDINGS

Site

Database(s)

EDR ID Number
EPA ID Number

SMITH FABRICATION INC (Continued)

1004794566

Owner/Operator City,State,Zip:	KENT, WA 98032
Owner/Operator Telephone:	000-000-0000
Owner/Operator Telephone Ext:	Not reported
Owner/Operator Fax:	Not reported
Owner/Operator Email:	Not reported
Owner/Operator Indicator:	Owner
Owner/Operator Name:	SMITH FABRICATION INC
Legal Status:	Private
Date Became Current:	1996-08-21 00:00:00.
Date Ended Current:	Not reported
Owner/Operator Address:	1609 CENTRAL AVE S STE 13
Owner/Operator City,State,Zip:	KENT, WA 98032
Owner/Operator Telephone:	253-859-4723
Owner/Operator Telephone Ext:	Not reported
Owner/Operator Fax:	Not reported
Owner/Operator Email:	Not reported
Owner/Operator Indicator:	Owner
Owner/Operator Name:	SMITH FABRICATION INC
Legal Status:	Private
Date Became Current:	1996-08-21 00:00:00.
Date Ended Current:	Not reported
Owner/Operator Address:	1609 CENTRAL AVE S STE 13
Owner/Operator City,State,Zip:	KENT, WA 98032
Owner/Operator Telephone:	253-859-4723
Owner/Operator Telephone Ext:	Not reported
Owner/Operator Fax:	Not reported
Owner/Operator Email:	Not reported
Owner/Operator Indicator:	Owner
Owner/Operator Name:	PLEMMONDS INDUSTRIES
Legal Status:	Private
Date Became Current:	Not reported
Date Ended Current:	Not reported
Owner/Operator Address:	PO BOX 1068
Owner/Operator City,State,Zip:	KENT, WA 98035
Owner/Operator Telephone:	360-854-2600
Owner/Operator Telephone Ext:	Not reported
Owner/Operator Fax:	Not reported
Owner/Operator Email:	Not reported
Owner/Operator Indicator:	Owner
Owner/Operator Name:	PLEMMONDS INDUSTRIES
Legal Status:	Private
Date Became Current:	Not reported
Date Ended Current:	Not reported
Owner/Operator Address:	PO BOX 1068
Owner/Operator City,State,Zip:	KENT, WA 98035
Owner/Operator Telephone:	360-854-2600
Owner/Operator Telephone Ext:	Not reported
Owner/Operator Fax:	Not reported
Owner/Operator Email:	Not reported
Owner/Operator Indicator:	Operator
Owner/Operator Name:	SMITH FABRICATION INC
Legal Status:	Private

Map ID
Direction
Distance
Elevation

MAP FINDINGS

Site

Database(s)

EDR ID Number
EPA ID Number

SMITH FABRICATION INC (Continued)

1004794566

Date Became Current:	Not reported
Date Ended Current:	Not reported
Owner/Operator Address:	1609 CENTRAL AVE S STE 13
Owner/Operator City,State,Zip:	KENT, WA 98032
Owner/Operator Telephone:	253-859-4723
Owner/Operator Telephone Ext:	Not reported
Owner/Operator Fax:	Not reported
Owner/Operator Email:	Not reported

Owner/Operator Indicator:	Owner
Owner/Operator Name:	PLEMMONDS INDUSTRIES
Legal Status:	Private
Date Became Current:	Not reported
Date Ended Current:	Not reported
Owner/Operator Address:	PO BOX 1068
Owner/Operator City,State,Zip:	KENT, WA 98035
Owner/Operator Telephone:	360-854-2600
Owner/Operator Telephone Ext:	Not reported
Owner/Operator Fax:	Not reported
Owner/Operator Email:	Not reported

Owner/Operator Indicator:	Owner
Owner/Operator Name:	SMITH FABRICATION INC
Legal Status:	Private
Date Became Current:	1996-08-21 00:00:00.
Date Ended Current:	Not reported
Owner/Operator Address:	1609 CENTRAL AVE S STE 13
Owner/Operator City,State,Zip:	KENT, WA 98032
Owner/Operator Telephone:	253-859-4723
Owner/Operator Telephone Ext:	Not reported
Owner/Operator Fax:	Not reported
Owner/Operator Email:	Not reported

Owner/Operator Indicator:	Operator
Owner/Operator Name:	SMITH FABRICATION INC
Legal Status:	Private
Date Became Current:	Not reported
Date Ended Current:	Not reported
Owner/Operator Address:	1609 CENTRAL AVE S STE 13
Owner/Operator City,State,Zip:	KENT, WA 98032
Owner/Operator Telephone:	253-859-4723
Owner/Operator Telephone Ext:	Not reported
Owner/Operator Fax:	Not reported
Owner/Operator Email:	Not reported

Owner/Operator Indicator:	Operator
Owner/Operator Name:	SMITH FABRICATION INC
Legal Status:	Private
Date Became Current:	Not reported
Date Ended Current:	Not reported
Owner/Operator Address:	1609 CENTRAL AVE S STE 13
Owner/Operator City,State,Zip:	KENT, WA 98032
Owner/Operator Telephone:	253-854-4367
Owner/Operator Telephone Ext:	Not reported
Owner/Operator Fax:	Not reported
Owner/Operator Email:	Not reported

Map ID
Direction
Distance
Elevation

MAP FINDINGS

Site

Database(s)

EDR ID Number
EPA ID Number

SMITH FABRICATION INC (Continued)

1004794566

Owner/Operator Indicator:	Owner
Owner/Operator Name:	PLEMMONDS INDUSTRIES
Legal Status:	Private
Date Became Current:	Not reported
Date Ended Current:	Not reported
Owner/Operator Address:	PO BOX 1068
Owner/Operator City,State,Zip:	KENT, WA 98035
Owner/Operator Telephone:	360-854-2600
Owner/Operator Telephone Ext:	Not reported
Owner/Operator Fax:	Not reported
Owner/Operator Email:	Not reported
Owner/Operator Indicator:	Operator
Owner/Operator Name:	SMITH FABRICATION INC
Legal Status:	Private
Date Became Current:	Not reported
Date Ended Current:	Not reported
Owner/Operator Address:	1609 CENTRAL AVE S STE 13
Owner/Operator City,State,Zip:	KENT, WA 98032
Owner/Operator Telephone:	253-854-4367
Owner/Operator Telephone Ext:	Not reported
Owner/Operator Fax:	Not reported
Owner/Operator Email:	Not reported
Owner/Operator Indicator:	Operator
Owner/Operator Name:	SMITH FABRICATION INC
Legal Status:	Private
Date Became Current:	1996-08-21 00:00:00.
Date Ended Current:	Not reported
Owner/Operator Address:	1609 CENTRAL AVE S STE 13
Owner/Operator City,State,Zip:	KENT, WA 98032
Owner/Operator Telephone:	253-854-4367
Owner/Operator Telephone Ext:	Not reported
Owner/Operator Fax:	Not reported
Owner/Operator Email:	Not reported
Owner/Operator Indicator:	Owner
Owner/Operator Name:	SMITH FABRICATION INC
Legal Status:	Private
Date Became Current:	Not reported
Date Ended Current:	Not reported
Owner/Operator Address:	1609 S CENTRAL AVE 13
Owner/Operator City,State,Zip:	KENT, WA 98032
Owner/Operator Telephone:	000-000-0000
Owner/Operator Telephone Ext:	Not reported
Owner/Operator Fax:	Not reported
Owner/Operator Email:	Not reported
Owner/Operator Indicator:	Owner
Owner/Operator Name:	SMITH FABRICATION INC
Legal Status:	Private
Date Became Current:	1996-08-21 00:00:00.
Date Ended Current:	Not reported
Owner/Operator Address:	1609 CENTRAL AVE S STE 13
Owner/Operator City,State,Zip:	KENT, WA 98032
Owner/Operator Telephone:	253-859-4723
Owner/Operator Telephone Ext:	Not reported

Map ID
Direction
Distance
Elevation

MAP FINDINGS

Site

Database(s)

EDR ID Number
EPA ID Number

SMITH FABRICATION INC (Continued)

1004794566

Owner/Operator Fax:	Not reported
Owner/Operator Email:	Not reported
Owner/Operator Indicator:	Operator
Owner/Operator Name:	SMITH FABRICATION INC
Legal Status:	Private
Date Became Current:	Not reported
Date Ended Current:	Not reported
Owner/Operator Address:	1609 CENTRAL AVE S STE 13
Owner/Operator City,State,Zip:	KENT, WA 98032
Owner/Operator Telephone:	253-859-4723
Owner/Operator Telephone Ext:	Not reported
Owner/Operator Fax:	Not reported
Owner/Operator Email:	Not reported
Owner/Operator Indicator:	Owner
Owner/Operator Name:	SMITH FABRICATION INC
Legal Status:	Private
Date Became Current:	1996-08-21 00:00:00.
Date Ended Current:	Not reported
Owner/Operator Address:	1609 CENTRAL AVE S STE 13
Owner/Operator City,State,Zip:	KENT, WA 98032
Owner/Operator Telephone:	253-859-4723
Owner/Operator Telephone Ext:	Not reported
Owner/Operator Fax:	Not reported
Owner/Operator Email:	Not reported
Owner/Operator Indicator:	Operator
Owner/Operator Name:	SMITH FABRICATION INC
Legal Status:	Private
Date Became Current:	Not reported
Date Ended Current:	Not reported
Owner/Operator Address:	1609 CENTRAL AVE S STE 13
Owner/Operator City,State,Zip:	KENT, WA 98032
Owner/Operator Telephone:	253-859-4723
Owner/Operator Telephone Ext:	Not reported
Owner/Operator Fax:	Not reported
Owner/Operator Email:	Not reported
Owner/Operator Indicator:	Owner
Owner/Operator Name:	PLEMMONDS INDUSTRIES
Legal Status:	Private
Date Became Current:	Not reported
Date Ended Current:	Not reported
Owner/Operator Address:	PO BOX 1068
Owner/Operator City,State,Zip:	KENT, WA 98035
Owner/Operator Telephone:	360-854-2600
Owner/Operator Telephone Ext:	Not reported
Owner/Operator Fax:	Not reported
Owner/Operator Email:	Not reported
Owner/Operator Indicator:	Owner
Owner/Operator Name:	SMITH FABRICATION INC
Legal Status:	Private
Date Became Current:	1996-08-21 00:00:00.
Date Ended Current:	Not reported
Owner/Operator Address:	1609 CENTRAL AVE S STE 13

Map ID
Direction
Distance
Elevation

MAP FINDINGS

Site

Database(s)

EDR ID Number
EPA ID Number

SMITH FABRICATION INC (Continued)

1004794566

Owner/Operator City,State,Zip:	KENT, WA 98032
Owner/Operator Telephone:	253-854-4367
Owner/Operator Telephone Ext:	Not reported
Owner/Operator Fax:	Not reported
Owner/Operator Email:	Not reported
Owner/Operator Indicator:	Owner
Owner/Operator Name:	SMITH FABRICATION INC
Legal Status:	Private
Date Became Current:	1996-08-21 00:00:00.
Date Ended Current:	Not reported
Owner/Operator Address:	1609 CENTRAL AVE S STE 13
Owner/Operator City,State,Zip:	KENT, WA 98032
Owner/Operator Telephone:	253-854-4367
Owner/Operator Telephone Ext:	Not reported
Owner/Operator Fax:	Not reported
Owner/Operator Email:	Not reported
Owner/Operator Indicator:	Owner
Owner/Operator Name:	PLEMMONS INDUSTRIES INC
Legal Status:	Private
Date Became Current:	1969-01-01 00:00:00.
Date Ended Current:	Not reported
Owner/Operator Address:	PO BOX 1068
Owner/Operator City,State,Zip:	KENT, WA 98035
Owner/Operator Telephone:	253-854-2600
Owner/Operator Telephone Ext:	Not reported
Owner/Operator Fax:	Not reported
Owner/Operator Email:	Not reported
Owner/Operator Indicator:	Operator
Owner/Operator Name:	SMITH FABRICATION INC
Legal Status:	Private
Date Became Current:	1996-08-21 00:00:00.
Date Ended Current:	Not reported
Owner/Operator Address:	1609 CENTRAL AVE S STE 13
Owner/Operator City,State,Zip:	KENT, WA 98032-7447
Owner/Operator Telephone:	Not reported
Owner/Operator Telephone Ext:	Not reported
Owner/Operator Fax:	Not reported
Owner/Operator Email:	Not reported
Owner/Operator Indicator:	Operator
Owner/Operator Name:	SMITH FABRICATION INC
Legal Status:	Private
Date Became Current:	Not reported
Date Ended Current:	Not reported
Owner/Operator Address:	1609 S CENTRAL AVE 13
Owner/Operator City,State,Zip:	KENT, WA 98032
Owner/Operator Telephone:	000-000-0000
Owner/Operator Telephone Ext:	Not reported
Owner/Operator Fax:	Not reported
Owner/Operator Email:	Not reported
Owner/Operator Indicator:	Owner
Owner/Operator Name:	PLEMMONDS INDUSTRIES
Legal Status:	Private

Map ID
Direction
Distance
Elevation

MAP FINDINGS

Site

Database(s)

EDR ID Number
EPA ID Number

SMITH FABRICATION INC (Continued)

1004794566

Date Became Current:	Not reported
Date Ended Current:	Not reported
Owner/Operator Address:	PO BOX 1068
Owner/Operator City,State,Zip:	KENT, WA 98035
Owner/Operator Telephone:	360-854-2600
Owner/Operator Telephone Ext:	Not reported
Owner/Operator Fax:	Not reported
Owner/Operator Email:	Not reported
Owner/Operator Indicator:	Operator
Owner/Operator Name:	SMITH FABRICATION INC
Legal Status:	Private
Date Became Current:	Not reported
Date Ended Current:	Not reported
Owner/Operator Address:	1609 CENTRAL AVE S STE 13
Owner/Operator City,State,Zip:	KENT, WA 98032
Owner/Operator Telephone:	253-859-4723
Owner/Operator Telephone Ext:	Not reported
Owner/Operator Fax:	Not reported
Owner/Operator Email:	Not reported
Owner/Operator Indicator:	Operator
Owner/Operator Name:	SMITH FABRICATION INC
Legal Status:	Private
Date Became Current:	Not reported
Date Ended Current:	Not reported
Owner/Operator Address:	1609 CENTRAL AVE S STE 13
Owner/Operator City,State,Zip:	KENT, WA 98032
Owner/Operator Telephone:	253-859-4723
Owner/Operator Telephone Ext:	Not reported
Owner/Operator Fax:	Not reported
Owner/Operator Email:	Not reported
Owner/Operator Indicator:	Owner
Owner/Operator Name:	SMITH FABRICATION INC
Legal Status:	Private
Date Became Current:	1996-08-21 00:00:00.
Date Ended Current:	Not reported
Owner/Operator Address:	1609 CENTRAL AVE S STE 13
Owner/Operator City,State,Zip:	KENT, WA 98032
Owner/Operator Telephone:	253-859-4723
Owner/Operator Telephone Ext:	Not reported
Owner/Operator Fax:	Not reported
Owner/Operator Email:	Not reported
Owner/Operator Indicator:	Owner
Owner/Operator Name:	SMITH FABRICATION INC
Legal Status:	Private
Date Became Current:	1996-08-21 00:00:00.
Date Ended Current:	Not reported
Owner/Operator Address:	1609 CENTRAL AVE S STE 13
Owner/Operator City,State,Zip:	KENT, WA 98032
Owner/Operator Telephone:	253-859-4723
Owner/Operator Telephone Ext:	Not reported
Owner/Operator Fax:	Not reported
Owner/Operator Email:	Not reported

Map ID
Direction
Distance
Elevation

MAP FINDINGS

Site

Database(s)

EDR ID Number
EPA ID Number

SMITH FABRICATION INC (Continued)

1004794566

Owner/Operator Indicator: Owner
Owner/Operator Name: PLEMMONDS INDUSTRIES
Legal Status: Private
Date Became Current: Not reported
Date Ended Current: Not reported
Owner/Operator Address: PO BOX 1068
Owner/Operator City,State,Zip: KENT, WA 98035
Owner/Operator Telephone: 360-854-2600
Owner/Operator Telephone Ext: Not reported
Owner/Operator Fax: Not reported
Owner/Operator Email: Not reported

Owner/Operator Indicator: Owner
Owner/Operator Name: PLEMMONDS INDUSTRIES
Legal Status: Private
Date Became Current: Not reported
Date Ended Current: Not reported
Owner/Operator Address: PO BOX 1068
Owner/Operator City,State,Zip: KENT, WA 98035
Owner/Operator Telephone: 360-854-2600
Owner/Operator Telephone Ext: Not reported
Owner/Operator Fax: Not reported
Owner/Operator Email: Not reported

Owner/Operator Indicator: Owner
Owner/Operator Name: PLEMMONDS INDUSTRIES
Legal Status: Private
Date Became Current: Not reported
Date Ended Current: Not reported
Owner/Operator Address: PO BOX 1068
Owner/Operator City,State,Zip: KENT, WA 98035
Owner/Operator Telephone: 360-854-2600
Owner/Operator Telephone Ext: Not reported
Owner/Operator Fax: Not reported
Owner/Operator Email: Not reported

Owner/Operator Indicator: Owner
Owner/Operator Name: SMITH FABRICATION INC
Legal Status: Private
Date Became Current: 1996-08-21 00:00:00.
Date Ended Current: Not reported
Owner/Operator Address: 1609 CENTRAL AVE S STE 13
Owner/Operator City,State,Zip: KENT, WA 98032-7447
Owner/Operator Telephone: Not reported
Owner/Operator Telephone Ext: Not reported
Owner/Operator Fax: Not reported
Owner/Operator Email: Not reported

Owner/Operator Indicator: Operator
Owner/Operator Name: SMITH FABRICATION INC
Legal Status: Private
Date Became Current: 1996-08-21 00:00:00.
Date Ended Current: Not reported
Owner/Operator Address: 1609 CENTRAL AVE S STE 13
Owner/Operator City,State,Zip: KENT, WA 98032-7447
Owner/Operator Telephone: Not reported
Owner/Operator Telephone Ext: Not reported

Map ID
Direction
Distance
Elevation

MAP FINDINGS

Site

Database(s)

EDR ID Number
EPA ID Number

SMITH FABRICATION INC (Continued)

1004794566

Owner/Operator Fax: Not reported
Owner/Operator Email: Not reported

Owner/Operator Indicator: Owner
Owner/Operator Name: SMITH FABRICATION INC
Legal Status: Private
Date Became Current: Not reported
Date Ended Current: Not reported
Owner/Operator Address: 1609 S CENTRAL AVE 13
Owner/Operator City,State,Zip: KENT, WA 98032
Owner/Operator Telephone: 000-000-0000
Owner/Operator Telephone Ext: Not reported
Owner/Operator Fax: Not reported
Owner/Operator Email: Not reported

Owner/Operator Indicator: Operator
Owner/Operator Name: SMITH FABRICATION INC
Legal Status: Private
Date Became Current: Not reported
Date Ended Current: Not reported
Owner/Operator Address: 1609 S CENTRAL AVE 13
Owner/Operator City,State,Zip: KENT, WA 98032
Owner/Operator Telephone: 000-000-0000
Owner/Operator Telephone Ext: Not reported
Owner/Operator Fax: Not reported
Owner/Operator Email: Not reported

Owner/Operator Indicator: Owner
Owner/Operator Name: PLEMMONDS INDUSTRIES
Legal Status: Private
Date Became Current: Not reported
Date Ended Current: Not reported
Owner/Operator Address: PO BOX 1068
Owner/Operator City,State,Zip: KENT, WA 98035
Owner/Operator Telephone: 360-854-2600
Owner/Operator Telephone Ext: Not reported
Owner/Operator Fax: Not reported
Owner/Operator Email: Not reported

Owner/Operator Indicator: Operator
Owner/Operator Name: SMITH FABRICATION INC
Legal Status: Private
Date Became Current: Not reported
Date Ended Current: Not reported
Owner/Operator Address: 1609 CENTRAL AVE S STE 13
Owner/Operator City,State,Zip: KENT, WA 98032
Owner/Operator Telephone: 253-859-4723
Owner/Operator Telephone Ext: Not reported
Owner/Operator Fax: Not reported
Owner/Operator Email: Not reported

Owner/Operator Indicator: Owner
Owner/Operator Name: PLEMMONDS INDUSTRIES
Legal Status: Private
Date Became Current: Not reported
Date Ended Current: Not reported
Owner/Operator Address: PO BOX 1068

Map ID
Direction
Distance
Elevation

MAP FINDINGS

Site

Database(s)

EDR ID Number
EPA ID Number

SMITH FABRICATION INC (Continued)

1004794566

Owner/Operator City,State,Zip:	KENT, WA 98035
Owner/Operator Telephone:	360-854-2600
Owner/Operator Telephone Ext:	Not reported
Owner/Operator Fax:	Not reported
Owner/Operator Email:	Not reported
Owner/Operator Indicator:	Owner
Owner/Operator Name:	PLEMMONDS INDUSTRIES
Legal Status:	Private
Date Became Current:	Not reported
Date Ended Current:	Not reported
Owner/Operator Address:	PO BOX 1068
Owner/Operator City,State,Zip:	KENT, WA 98035
Owner/Operator Telephone:	360-854-2600
Owner/Operator Telephone Ext:	Not reported
Owner/Operator Fax:	Not reported
Owner/Operator Email:	Not reported
Owner/Operator Indicator:	Owner
Owner/Operator Name:	SMITH FABRICATION INC
Legal Status:	Private
Date Became Current:	1996-08-21 00:00:00.
Date Ended Current:	Not reported
Owner/Operator Address:	1609 CENTRAL AVE S STE 13
Owner/Operator City,State,Zip:	KENT, WA 98032
Owner/Operator Telephone:	253-859-4723
Owner/Operator Telephone Ext:	Not reported
Owner/Operator Fax:	Not reported
Owner/Operator Email:	Not reported
Owner/Operator Indicator:	Owner
Owner/Operator Name:	PLEMMONDS INDUSTRIES
Legal Status:	Private
Date Became Current:	Not reported
Date Ended Current:	Not reported
Owner/Operator Address:	PO BOX 1068
Owner/Operator City,State,Zip:	KENT, WA 98035
Owner/Operator Telephone:	360-854-2600
Owner/Operator Telephone Ext:	Not reported
Owner/Operator Fax:	Not reported
Owner/Operator Email:	Not reported
Owner/Operator Indicator:	Owner
Owner/Operator Name:	SMITH FABRICATION INC
Legal Status:	Private
Date Became Current:	1996-08-21 00:00:00.
Date Ended Current:	Not reported
Owner/Operator Address:	1609 CENTRAL AVE S STE 13
Owner/Operator City,State,Zip:	KENT, WA 98032
Owner/Operator Telephone:	253-859-4723
Owner/Operator Telephone Ext:	Not reported
Owner/Operator Fax:	Not reported
Owner/Operator Email:	Not reported
Owner/Operator Indicator:	Operator
Owner/Operator Name:	SMITH FABRICATION INC
Legal Status:	Private

Map ID
Direction
Distance
Elevation

MAP FINDINGS

Site

Database(s)

EDR ID Number
EPA ID Number

SMITH FABRICATION INC (Continued)

1004794566

Date Became Current: Not reported
Date Ended Current: Not reported
Owner/Operator Address: 1609 CENTRAL AVE S STE 13
Owner/Operator City,State,Zip: KENT, WA 98032
Owner/Operator Telephone: 253-859-4723
Owner/Operator Telephone Ext: Not reported
Owner/Operator Fax: Not reported
Owner/Operator Email: Not reported

Owner/Operator Indicator: Owner
Owner/Operator Name: PLEMMONDS INDUSTRIES
Legal Status: Private
Date Became Current: Not reported
Date Ended Current: Not reported
Owner/Operator Address: PO BOX 1068
Owner/Operator City,State,Zip: KENT, WA 98035
Owner/Operator Telephone: 360-854-2600
Owner/Operator Telephone Ext: Not reported
Owner/Operator Fax: Not reported
Owner/Operator Email: Not reported

Owner/Operator Indicator: Owner
Owner/Operator Name: PLEMMONDS INDUSTRIES
Legal Status: Private
Date Became Current: Not reported
Date Ended Current: Not reported
Owner/Operator Address: PO BOX 1068
Owner/Operator City,State,Zip: KENT, WA 98035
Owner/Operator Telephone: 360-854-2600
Owner/Operator Telephone Ext: Not reported
Owner/Operator Fax: Not reported
Owner/Operator Email: Not reported

Owner/Operator Indicator: Owner
Owner/Operator Name: PLEMMONDS INDUSTRIES INC
Legal Status: Private
Date Became Current: Not reported
Date Ended Current: Not reported
Owner/Operator Address: 1609 CENTRAL AVE S
Owner/Operator City,State,Zip: KENT, WA 98032
Owner/Operator Telephone: 253-854-2600
Owner/Operator Telephone Ext: Not reported
Owner/Operator Fax: Not reported
Owner/Operator Email: Not reported

Owner/Operator Indicator: Operator
Owner/Operator Name: SMITH FABRICATION INC
Legal Status: Private
Date Became Current: 1996-08-21 00:00:00.
Date Ended Current: Not reported
Owner/Operator Address: 1609 CENTRAL AVE S STE 13
Owner/Operator City,State,Zip: KENT, WA 98032-7447
Owner/Operator Telephone: 253-859-4723
Owner/Operator Telephone Ext: Not reported
Owner/Operator Fax: Not reported
Owner/Operator Email: Not reported

Map ID
Direction
Distance
Elevation

MAP FINDINGS

Site

Database(s)

EDR ID Number
EPA ID Number

SMITH FABRICATION INC (Continued)

1004794566

Owner/Operator Indicator: Owner
Owner/Operator Name: SMITH FABRICATION INC
Legal Status: Private
Date Became Current: 1996-08-21 00:00:00.
Date Ended Current: Not reported
Owner/Operator Address: 1609 CENTRAL AVE S STE 13
Owner/Operator City,State,Zip: KENT, WA 98032
Owner/Operator Telephone: 253-859-4723
Owner/Operator Telephone Ext: Not reported
Owner/Operator Fax: Not reported
Owner/Operator Email: Not reported

Owner/Operator Indicator: Owner
Owner/Operator Name: SMITH FABRICATION INC
Legal Status: Private
Date Became Current: 1996-08-21 00:00:00.
Date Ended Current: Not reported
Owner/Operator Address: 1609 CENTRAL AVE S STE 13
Owner/Operator City,State,Zip: KENT, WA 98032
Owner/Operator Telephone: 253-859-4723
Owner/Operator Telephone Ext: Not reported
Owner/Operator Fax: Not reported
Owner/Operator Email: Not reported

Owner/Operator Indicator: Operator
Owner/Operator Name: SMITH FABRICATION INC
Legal Status: Private
Date Became Current: Not reported
Date Ended Current: Not reported
Owner/Operator Address: 1609 CENTRAL AVE S STE 13
Owner/Operator City,State,Zip: KENT, WA 98032
Owner/Operator Telephone: 253-859-4723
Owner/Operator Telephone Ext: Not reported
Owner/Operator Fax: Not reported
Owner/Operator Email: Not reported

Owner/Operator Indicator: Owner
Owner/Operator Name: PLEMMONDS INDUSTRIES
Legal Status: Private
Date Became Current: Not reported
Date Ended Current: Not reported
Owner/Operator Address: PO BOX 1068
Owner/Operator City,State,Zip: KENT, WA 98035
Owner/Operator Telephone: 360-854-2600
Owner/Operator Telephone Ext: Not reported
Owner/Operator Fax: Not reported
Owner/Operator Email: Not reported

Owner/Operator Indicator: Operator
Owner/Operator Name: SMITH FABRICATION INC
Legal Status: Private
Date Became Current: Not reported
Date Ended Current: Not reported
Owner/Operator Address: 1609 CENTRAL AVE S STE 13
Owner/Operator City,State,Zip: KENT, WA 98032
Owner/Operator Telephone: 253-859-4723
Owner/Operator Telephone Ext: Not reported

Map ID
Direction
Distance
Elevation

MAP FINDINGS

Site

Database(s)

EDR ID Number
EPA ID Number

SMITH FABRICATION INC (Continued)

1004794566

Owner/Operator Fax:	Not reported
Owner/Operator Email:	Not reported
Owner/Operator Indicator:	Operator
Owner/Operator Name:	SMITH FABRICATION INC
Legal Status:	Private
Date Became Current:	Not reported
Date Ended Current:	Not reported
Owner/Operator Address:	1609 CENTRAL AVE S STE 13
Owner/Operator City,State,Zip:	KENT, WA 98032
Owner/Operator Telephone:	253-859-4723
Owner/Operator Telephone Ext:	Not reported
Owner/Operator Fax:	Not reported
Owner/Operator Email:	Not reported
Owner/Operator Indicator:	Operator
Owner/Operator Name:	SMITH FABRICATION INC
Legal Status:	Private
Date Became Current:	Not reported
Date Ended Current:	Not reported
Owner/Operator Address:	1609 CENTRAL AVE S STE 13
Owner/Operator City,State,Zip:	KENT, WA 98032
Owner/Operator Telephone:	253-854-4367
Owner/Operator Telephone Ext:	Not reported
Owner/Operator Fax:	Not reported
Owner/Operator Email:	Not reported
Owner/Operator Indicator:	Owner
Owner/Operator Name:	SMITH FABRICATION INC
Legal Status:	Private
Date Became Current:	1996-08-21 00:00:00.
Date Ended Current:	Not reported
Owner/Operator Address:	1609 CENTRAL AVE S STE 13
Owner/Operator City,State,Zip:	KENT, WA 98032
Owner/Operator Telephone:	253-854-4367
Owner/Operator Telephone Ext:	Not reported
Owner/Operator Fax:	Not reported
Owner/Operator Email:	Not reported
Owner/Operator Indicator:	Owner
Owner/Operator Name:	SMITH FABRICATION INC
Legal Status:	Private
Date Became Current:	1996-08-21 00:00:00.
Date Ended Current:	Not reported
Owner/Operator Address:	1609 CENTRAL AVE S STE 13
Owner/Operator City,State,Zip:	KENT, WA 98032
Owner/Operator Telephone:	253-854-4367
Owner/Operator Telephone Ext:	Not reported
Owner/Operator Fax:	Not reported
Owner/Operator Email:	Not reported
Owner/Operator Indicator:	Owner
Owner/Operator Name:	SMITH FABRICATION INC
Legal Status:	Private
Date Became Current:	1996-08-21 00:00:00.
Date Ended Current:	Not reported
Owner/Operator Address:	1609 CENTRAL AVE S STE 13

Map ID
Direction
Distance
Elevation

MAP FINDINGS

Site

Database(s)

EDR ID Number
EPA ID Number

SMITH FABRICATION INC (Continued)

1004794566

Owner/Operator City,State,Zip: KENT, WA 98032-7447
Owner/Operator Telephone: Not reported
Owner/Operator Telephone Ext: Not reported
Owner/Operator Fax: Not reported
Owner/Operator Email: Not reported

Historic Generators:

Receive Date: 2010-03-06 00:00:00.0
Handler Name: SMITH FABRICATION INC
Federal Waste Generator Description: Conditionally Exempt Small Quantity Generator
State District Owner: WA
Large Quantity Handler of Universal Waste: No
Recognized Trader Importer: No
Recognized Trader Exporter: No
Spent Lead Acid Battery Importer: No
Spent Lead Acid Battery Exporter: No
Current Record: No
Non Storage Recycler Activity: Not reported
Electronic Manifest Broker: Not reported

Receive Date: 2012-02-21 00:00:00.0
Handler Name: SMITH FABRICATION INC
Federal Waste Generator Description: Conditionally Exempt Small Quantity Generator
State District Owner: WA
Large Quantity Handler of Universal Waste: No
Recognized Trader Importer: No
Recognized Trader Exporter: No
Spent Lead Acid Battery Importer: No
Spent Lead Acid Battery Exporter: No
Current Record: No
Non Storage Recycler Activity: Not reported
Electronic Manifest Broker: Not reported

Receive Date: 2011-03-07 00:00:00.0
Handler Name: SMITH FABRICATION INC
Federal Waste Generator Description: Conditionally Exempt Small Quantity Generator
State District Owner: WA
Large Quantity Handler of Universal Waste: No
Recognized Trader Importer: No
Recognized Trader Exporter: No
Spent Lead Acid Battery Importer: No
Spent Lead Acid Battery Exporter: No
Current Record: No
Non Storage Recycler Activity: Not reported
Electronic Manifest Broker: Not reported

Receive Date: 1993-12-31 00:00:00.0
Handler Name: SMITH FABRICATION INC
Federal Waste Generator Description: Small Quantity Generator
State District Owner: WA
Large Quantity Handler of Universal Waste: No
Recognized Trader Importer: No
Recognized Trader Exporter: No
Spent Lead Acid Battery Importer: No
Spent Lead Acid Battery Exporter: No
Current Record: No
Non Storage Recycler Activity: Not reported

Map ID
Direction
Distance
Elevation

MAP FINDINGS

Site

Database(s)

EDR ID Number
EPA ID Number

SMITH FABRICATION INC (Continued)

1004794566

Electronic Manifest Broker:	Not reported
Receive Date:	1996-03-01 00:00:00.0
Handler Name:	SMITH FABRICATION INC
Federal Waste Generator Description:	Conditionally Exempt Small Quantity Generator
State District Owner:	WA
Large Quantity Handler of Universal Waste:	No
Recognized Trader Importer:	No
Recognized Trader Exporter:	No
Spent Lead Acid Battery Importer:	No
Spent Lead Acid Battery Exporter:	No
Current Record:	No
Non Storage Recycler Activity:	Not reported
Electronic Manifest Broker:	Not reported
Receive Date:	1997-05-01 00:00:00.0
Handler Name:	SMITH FABRICATION INC
Federal Waste Generator Description:	Conditionally Exempt Small Quantity Generator
State District Owner:	WA
Large Quantity Handler of Universal Waste:	No
Recognized Trader Importer:	No
Recognized Trader Exporter:	No
Spent Lead Acid Battery Importer:	No
Spent Lead Acid Battery Exporter:	No
Current Record:	No
Non Storage Recycler Activity:	Not reported
Electronic Manifest Broker:	Not reported
Receive Date:	1998-01-22 00:00:00.0
Handler Name:	SMITH FABRICATION INC
Federal Waste Generator Description:	Conditionally Exempt Small Quantity Generator
State District Owner:	WA
Large Quantity Handler of Universal Waste:	No
Recognized Trader Importer:	No
Recognized Trader Exporter:	No
Spent Lead Acid Battery Importer:	No
Spent Lead Acid Battery Exporter:	No
Current Record:	No
Non Storage Recycler Activity:	Not reported
Electronic Manifest Broker:	Not reported
Receive Date:	1999-02-24 00:00:00.0
Handler Name:	SMITH FABRICATION INC
Federal Waste Generator Description:	Conditionally Exempt Small Quantity Generator
State District Owner:	WA
Large Quantity Handler of Universal Waste:	No
Recognized Trader Importer:	No
Recognized Trader Exporter:	No
Spent Lead Acid Battery Importer:	No
Spent Lead Acid Battery Exporter:	No
Current Record:	No
Non Storage Recycler Activity:	Not reported
Electronic Manifest Broker:	Not reported
Receive Date:	2000-03-15 00:00:00.0
Handler Name:	SMITH FABRICATION INC
Federal Waste Generator Description:	Conditionally Exempt Small Quantity Generator

Map ID
Direction
Distance
Elevation

MAP FINDINGS

Site

Database(s)

EDR ID Number
EPA ID Number

SMITH FABRICATION INC (Continued)

1004794566

State District Owner:	WA
Large Quantity Handler of Universal Waste:	No
Recognized Trader Importer:	No
Recognized Trader Exporter:	No
Spent Lead Acid Battery Importer:	No
Spent Lead Acid Battery Exporter:	No
Current Record:	No
Non Storage Recycler Activity:	Not reported
Electronic Manifest Broker:	Not reported
Receive Date:	2001-02-14 00:00:00.0
Handler Name:	SMITH FABRICATION INC
Federal Waste Generator Description:	Conditionally Exempt Small Quantity Generator
State District Owner:	WA
Large Quantity Handler of Universal Waste:	No
Recognized Trader Importer:	No
Recognized Trader Exporter:	No
Spent Lead Acid Battery Importer:	No
Spent Lead Acid Battery Exporter:	No
Current Record:	No
Non Storage Recycler Activity:	Not reported
Electronic Manifest Broker:	Not reported
Receive Date:	2002-02-13 00:00:00.0
Handler Name:	SMITH FABRICATION INC
Federal Waste Generator Description:	Conditionally Exempt Small Quantity Generator
State District Owner:	WA
Large Quantity Handler of Universal Waste:	No
Recognized Trader Importer:	No
Recognized Trader Exporter:	No
Spent Lead Acid Battery Importer:	No
Spent Lead Acid Battery Exporter:	No
Current Record:	No
Non Storage Recycler Activity:	Not reported
Electronic Manifest Broker:	Not reported
Receive Date:	2003-01-16 00:00:00.0
Handler Name:	SMITH FABRICATION INC
Federal Waste Generator Description:	Conditionally Exempt Small Quantity Generator
State District Owner:	WA
Large Quantity Handler of Universal Waste:	No
Recognized Trader Importer:	No
Recognized Trader Exporter:	No
Spent Lead Acid Battery Importer:	No
Spent Lead Acid Battery Exporter:	No
Current Record:	No
Non Storage Recycler Activity:	Not reported
Electronic Manifest Broker:	Not reported
Receive Date:	2004-02-02 00:00:00.0
Handler Name:	SMITH FABRICATION INC
Federal Waste Generator Description:	Conditionally Exempt Small Quantity Generator
State District Owner:	WA
Large Quantity Handler of Universal Waste:	No
Recognized Trader Importer:	No
Recognized Trader Exporter:	No
Spent Lead Acid Battery Importer:	No

Map ID
Direction
Distance
Elevation

MAP FINDINGS

Site

Database(s)

EDR ID Number
EPA ID Number

SMITH FABRICATION INC (Continued)

1004794566

Spent Lead Acid Battery Exporter:	No
Current Record:	No
Non Storage Recycler Activity:	Not reported
Electronic Manifest Broker:	Not reported
Receive Date:	2005-04-25 00:00:00.0
Handler Name:	SMITH FABRICATION INC
Federal Waste Generator Description:	Conditionally Exempt Small Quantity Generator
State District Owner:	WA
Large Quantity Handler of Universal Waste:	No
Recognized Trader Importer:	No
Recognized Trader Exporter:	No
Spent Lead Acid Battery Importer:	No
Spent Lead Acid Battery Exporter:	No
Current Record:	No
Non Storage Recycler Activity:	Not reported
Electronic Manifest Broker:	Not reported
Receive Date:	2006-01-15 00:00:00.0
Handler Name:	SMITH FABRICATION INC
Federal Waste Generator Description:	Conditionally Exempt Small Quantity Generator
State District Owner:	WA
Large Quantity Handler of Universal Waste:	No
Recognized Trader Importer:	No
Recognized Trader Exporter:	No
Spent Lead Acid Battery Importer:	No
Spent Lead Acid Battery Exporter:	No
Current Record:	No
Non Storage Recycler Activity:	Not reported
Electronic Manifest Broker:	Not reported
Receive Date:	2007-02-05 00:00:00.0
Handler Name:	SMITH FABRICATION INC
Federal Waste Generator Description:	Conditionally Exempt Small Quantity Generator
State District Owner:	WA
Large Quantity Handler of Universal Waste:	No
Recognized Trader Importer:	No
Recognized Trader Exporter:	No
Spent Lead Acid Battery Importer:	No
Spent Lead Acid Battery Exporter:	No
Current Record:	No
Non Storage Recycler Activity:	Not reported
Electronic Manifest Broker:	Not reported
Receive Date:	2008-01-29 00:00:00.0
Handler Name:	SMITH FABRICATION INC
Federal Waste Generator Description:	Conditionally Exempt Small Quantity Generator
State District Owner:	WA
Large Quantity Handler of Universal Waste:	No
Recognized Trader Importer:	No
Recognized Trader Exporter:	No
Spent Lead Acid Battery Importer:	No
Spent Lead Acid Battery Exporter:	No
Current Record:	No
Non Storage Recycler Activity:	Not reported
Electronic Manifest Broker:	Not reported

Map ID
Direction
Distance
Elevation

MAP FINDINGS

Site

Database(s)

EDR ID Number
EPA ID Number

SMITH FABRICATION INC (Continued)

1004794566

Receive Date: 2009-01-13 00:00:00.0
Handler Name: SMITH FABRICATION INC
Federal Waste Generator Description: Conditionally Exempt Small Quantity Generator
State District Owner: WA
Large Quantity Handler of Universal Waste: No
Recognized Trader Importer: No
Recognized Trader Exporter: No
Spent Lead Acid Battery Importer: No
Spent Lead Acid Battery Exporter: No
Current Record: No
Non Storage Recycler Activity: Not reported
Electronic Manifest Broker: Not reported

Receive Date: 2010-03-06 00:00:00.0
Handler Name: SMITH FABRICATION INC
Federal Waste Generator Description: Conditionally Exempt Small Quantity Generator
State District Owner: WA
Large Quantity Handler of Universal Waste: No
Recognized Trader Importer: No
Recognized Trader Exporter: No
Spent Lead Acid Battery Importer: No
Spent Lead Acid Battery Exporter: No
Current Record: No
Non Storage Recycler Activity: Not reported
Electronic Manifest Broker: Not reported

Receive Date: 2011-03-07 00:00:00.0
Handler Name: SMITH FABRICATION INC
Federal Waste Generator Description: Conditionally Exempt Small Quantity Generator
State District Owner: WA
Large Quantity Handler of Universal Waste: No
Recognized Trader Importer: No
Recognized Trader Exporter: No
Spent Lead Acid Battery Importer: No
Spent Lead Acid Battery Exporter: No
Current Record: No
Non Storage Recycler Activity: Not reported
Electronic Manifest Broker: Not reported

Receive Date: 2012-02-21 00:00:00.0
Handler Name: SMITH FABRICATION INC
Federal Waste Generator Description: Conditionally Exempt Small Quantity Generator
State District Owner: WA
Large Quantity Handler of Universal Waste: No
Recognized Trader Importer: No
Recognized Trader Exporter: No
Spent Lead Acid Battery Importer: No
Spent Lead Acid Battery Exporter: No
Current Record: No
Non Storage Recycler Activity: Not reported
Electronic Manifest Broker: Not reported

Receive Date: 2013-01-20 00:00:00.0
Handler Name: SMITH FABRICATION INC
Federal Waste Generator Description: Conditionally Exempt Small Quantity Generator
State District Owner: WA
Large Quantity Handler of Universal Waste: No

Map ID
Direction
Distance
Elevation

MAP FINDINGS

Site

Database(s)

EDR ID Number
EPA ID Number

SMITH FABRICATION INC (Continued)

1004794566

Recognized Trader Importer: No
Recognized Trader Exporter: No
Spent Lead Acid Battery Importer: No
Spent Lead Acid Battery Exporter: No
Current Record: No
Non Storage Recycler Activity: Not reported
Electronic Manifest Broker: Not reported

Receive Date: 2014-02-18 00:00:00.0
Handler Name: SMITH FABRICATION INC
Federal Waste Generator Description: Conditionally Exempt Small Quantity Generator
State District Owner: WA
Large Quantity Handler of Universal Waste: No
Recognized Trader Importer: No
Recognized Trader Exporter: No
Spent Lead Acid Battery Importer: No
Spent Lead Acid Battery Exporter: No
Current Record: No
Non Storage Recycler Activity: Not reported
Electronic Manifest Broker: Not reported

Receive Date: 2015-01-31 00:00:00.0
Handler Name: SMITH FABRICATION INC
Federal Waste Generator Description: Conditionally Exempt Small Quantity Generator
State District Owner: WA
Large Quantity Handler of Universal Waste: No
Recognized Trader Importer: No
Recognized Trader Exporter: No
Spent Lead Acid Battery Importer: No
Spent Lead Acid Battery Exporter: No
Current Record: No
Non Storage Recycler Activity: Not reported
Electronic Manifest Broker: Not reported

Receive Date: 2016-01-29 00:00:00.0
Handler Name: SMITH FABRICATION INC
Federal Waste Generator Description: Conditionally Exempt Small Quantity Generator
State District Owner: WA
Large Quantity Handler of Universal Waste: No
Recognized Trader Importer: No
Recognized Trader Exporter: No
Spent Lead Acid Battery Importer: No
Spent Lead Acid Battery Exporter: No
Current Record: No
Non Storage Recycler Activity: Not reported
Electronic Manifest Broker: Not reported

Receive Date: 2017-01-29 00:00:00.0
Handler Name: SMITH FABRICATION INC
Federal Waste Generator Description: Conditionally Exempt Small Quantity Generator
State District Owner: WA
Large Quantity Handler of Universal Waste: No
Recognized Trader Importer: No
Recognized Trader Exporter: No
Spent Lead Acid Battery Importer: No
Spent Lead Acid Battery Exporter: No
Current Record: No

Map ID
Direction
Distance
Elevation

MAP FINDINGS

Site

Database(s)

EDR ID Number
EPA ID Number

SMITH FABRICATION INC (Continued)

1004794566

Non Storage Recycler Activity:	Not reported
Electronic Manifest Broker:	Not reported
Receive Date:	2018-03-02 00:00:00.0
Handler Name:	SMITH FABRICATION INC
Federal Waste Generator Description:	Conditionally Exempt Small Quantity Generator
State District Owner:	WA
Large Quantity Handler of Universal Waste:	No
Recognized Trader Importer:	No
Recognized Trader Exporter:	No
Spent Lead Acid Battery Importer:	No
Spent Lead Acid Battery Exporter:	No
Current Record:	No
Non Storage Recycler Activity:	Not reported
Electronic Manifest Broker:	Not reported
Receive Date:	2019-01-23 00:00:00.0
Handler Name:	SMITH FABRICATION INC
Federal Waste Generator Description:	Conditionally Exempt Small Quantity Generator
State District Owner:	WA
Large Quantity Handler of Universal Waste:	No
Recognized Trader Importer:	No
Recognized Trader Exporter:	No
Spent Lead Acid Battery Importer:	No
Spent Lead Acid Battery Exporter:	No
Current Record:	No
Non Storage Recycler Activity:	Not reported
Electronic Manifest Broker:	Not reported
Receive Date:	2020-07-07 00:00:00.0
Handler Name:	SMITH FABRICATION INC
Federal Waste Generator Description:	Not a generator, verified
State District Owner:	WA
Large Quantity Handler of Universal Waste:	No
Recognized Trader Importer:	No
Recognized Trader Exporter:	No
Spent Lead Acid Battery Importer:	No
Spent Lead Acid Battery Exporter:	No
Current Record:	Yes
Non Storage Recycler Activity:	Not reported
Electronic Manifest Broker:	Not reported
Receive Date:	2003-12-31 00:00:00.0
Handler Name:	SMITH FABRICATION INC
Federal Waste Generator Description:	Not a generator, verified
State District Owner:	WA
Large Quantity Handler of Universal Waste:	No
Recognized Trader Importer:	No
Recognized Trader Exporter:	No
Spent Lead Acid Battery Importer:	No
Spent Lead Acid Battery Exporter:	No
Current Record:	No
Non Storage Recycler Activity:	Not reported
Electronic Manifest Broker:	Not reported
Receive Date:	2005-12-31 00:00:00.0
Handler Name:	SMITH FABRICATION INC

Map ID
Direction
Distance
Elevation

MAP FINDINGS

Site

Database(s)

EDR ID Number
EPA ID Number

SMITH FABRICATION INC (Continued)

1004794566

Federal Waste Generator Description:	Not a generator, verified
State District Owner:	WA
Large Quantity Handler of Universal Waste:	No
Recognized Trader Importer:	No
Recognized Trader Exporter:	No
Spent Lead Acid Battery Importer:	No
Spent Lead Acid Battery Exporter:	No
Current Record:	No
Non Storage Recycler Activity:	Not reported
Electronic Manifest Broker:	Not reported

Receive Date:	2007-12-31 00:00:00.0
Handler Name:	SMITH FABRICATION INC
Federal Waste Generator Description:	Not a generator, verified
State District Owner:	WA
Large Quantity Handler of Universal Waste:	No
Recognized Trader Importer:	No
Recognized Trader Exporter:	No
Spent Lead Acid Battery Importer:	No
Spent Lead Acid Battery Exporter:	No
Current Record:	No
Non Storage Recycler Activity:	Not reported
Electronic Manifest Broker:	Not reported

List of NAICS Codes and Descriptions:

NAICS Code:	332322
NAICS Description:	SHEET METAL WORK MANUFACTURING

Facility Has Received Notices of Violations:

Violations:	No Violations Found
-------------	---------------------

Evaluation Action Summary:

Evaluations:	No Evaluations Found
--------------	----------------------

FINDS:

Registry ID:	110005384761
--------------	--------------

Click Here:

Environmental Interest/Information System:

Washington Facility / Site Identification System (WA-FSIS) provides a means to query and display data maintained by the Washington Department of Ecology. This system contains key information for each facility/site that is currently, or has been, of interest to the Air Quality, Dam Safety, Hazardous Waste, Toxics Cleanup, and Water Quality Programs.

RCRAInfo is a national information system that supports the Resource Conservation and Recovery Act (RCRA) program through the tracking of events and activities related to facilities that generate, transport, and treat, store, or dispose of hazardous waste. RCRAInfo allows RCRA program staff to track the notification, permit, compliance, and corrective action activities required under RCRA.

Registry ID:	110070756748
--------------	--------------

Map ID
Direction
Distance
Elevation

MAP FINDINGS

Site

Database(s)

EDR ID Number
EPA ID Number

SMITH FABRICATION INC (Continued)

1004794566

Click Here:

Environmental Interest/Information System:

HAZARDOUS WASTE BIENNIAL REPORTER

[Click this hyperlink](#) while viewing on your computer to access
additional FINDS: detail in the EDR Site Report.

ECHO:

Envid: 1004794566
Registry ID: 110005384761
DFR URL: <http://echo.epa.gov/detailed-facility-report?fid=110005384761>
Name: SMITH FABRICATION INC
Address: 1609 S CENTRAL AVE 13
City,State,Zip: KENT, WA 98032

WA MANIFEST:

Name: SMITH FABRICATION INC
Address: 1609 S CENTRAL AVE 13
City,State,Zip: KENT, WA 98032
Facility Address 2: Not reported
Facility ID: 58337252
EPA ID: WAD988518759
NAICS: 332322
State Waste Code Desc: WT02
Federal Waste Code Desc: D002,D007
Form Comm: Not reported
Data Year: 2017
Permit by Rule: False
Mailing Address 2: Not reported
Treatment by Generator: False
Mixed Radioactive Waste: False
Importer of Hazardous Waste: False
Immediate Recycler: False
Treatment/Storage/Disposal/Recycling Facility: False
Generator of Dangerous Fuel Waste: False
Generator Marketing to Burner: False
Other Marketers (i.e., blender, distributor, etc.): False
Utility Boiler Burner: False
Industry Boiler Burner: False
Industrial Furnace: False
Smelter Defferal: False
Universal Waste: Not reported
Off-Specification: Not reported
LN Address 2: Not reported
Tax Reg #: 601255905
Business Type: Manufacture
Mail Name: Smith Fabrication Inc
Mailing Address: 1609 CENTRAL AVE S STE 13
Mailing City,State,Zip: KENT, WA 98032-7447
Legal Organization Name: Smith Fabrication Inc
Legal Organization Type: Private
Legal Contact: Not reported
Legal Address: 1609 CENTRAL AVE S STE 13
Legal Address 2: Not reported
Legal City,State,Zip: KENT, WA 98032-7447
Legal Phone Number: (253)854-4367

Map ID
Direction
Distance
Elevation

MAP FINDINGS

Site

Database(s)

EDR ID Number
EPA ID Number

SMITH FABRICATION INC (Continued)

1004794566

Legal Effective Date:	08/21/1996
Land Organization Name:	Plemmonds Industries
Land Organization Type:	Private
Land Contact:	Not reported
Land Address:	PO Box 1068
Land City,State,Zip:	KENT, WA 98035-1068
Land Phone Number:	(360)854-2600
Operator Organization Name:	Smith Fabrication Inc
Operator Organization Type:	Private
Operator:	Not reported
Operator Address:	1609 CENTRAL AVE S STE 13
Operator Address 2:	Not reported
Operator City,State,Zip:	KENT, WA 98032-7447
Operator Phone Number:	(253)854-4367
Operator Effective Date:	08/21/1996
Site Contact:	Stephen M Smith
Site Contact Address:	1609 CENTRAL AVE S STE 13
Contact City,State,Zip:	KENT, WA 98032-7447
Site Contact Phone Number:	(253)854-4367
Site Contact Email:	steve@smithfabinc.com
Gen Status Code:	SQG
Monthly Generation:	True
Batch Generation:	False
One Time Generation:	False
Transport Own Waste:	False
Tranports Other Waste:	False
Recycler Onsite:	False
Transfer Facility:	False
Other Exemption:	Not reported
UW Battery Gen:	False
Used Oil Transporter:	False
Used Oil Transfer Facility:	False
Used Oil Processor:	False
Used Oil Refiner:	False
Used Oil Fuel Marketer Directs Shipments:	False
Used Oil Fuel Marketer Meets Specs:	False
Site Contact Address 2:	Not reported
SIC Code:	Not reported
CRK Number:	Not reported
Active:	Not reported
CAS Number:	Not reported
Chemical Name:	Not reported
EHS:	Not reported
EHS CAS Number:	Not reported
EHS Name:	Not reported
Name:	SMITH FABRICATION INC
Address:	1609 S CENTRAL AVE 13
City,State,Zip:	KENT, WA 98032
Facility Address 2:	Not reported
Facility ID:	58337252
EPA ID:	WAD988518759
NAICS:	332322
State Waste Code Desc:	WT02
Federal Waste Code Desc:	D002,D007
Form Comm:	Not reported
Data Year:	2017

Map ID
Direction
Distance
Elevation

MAP FINDINGS

Site

Database(s)

EDR ID Number
EPA ID Number

SMITH FABRICATION INC (Continued)

1004794566

Permit by Rule:	False
Mailing Address 2:	Not reported
Treatment by Generator:	False
Mixed Radioactive Waste:	False
Importer of Hazardous Waste:	False
Immediate Recycler:	False
Treatment/Storage/Disposal/Recycling Facility:	False
Generator of Dangerous Fuel Waste:	False
Generator Marketing to Burner:	False
Other Marketers (i.e., blender, distributor, etc.):	False
Utility Boiler Burner:	False
Industry Boiler Burner:	False
Industrial Furnace:	False
Smelter Defferal:	False
Universal Waste:	Not reported
Off-Specification:	Not reported
LN Address 2:	Not reported
Tax Reg #:	601255905
Business Type:	Not reported
Mail Name:	Not reported
Mailing Address:	1609 CENTRAL AVE S STE 13
Mailing City,State,Zip:	KENT, WA 98032
Legal Organization Name:	Smith Fabrication Inc
Legal Organization Type:	Private
Legal Contact:	Not reported
Legal Address:	1609 CENTRAL AVE S STE 13
Legal Address 2:	Not reported
Legal City,State,Zip:	KENT, WA 98032
Legal Phone Number:	(253)854-4367
Legal Effective Date:	08/21/1996
Land Organization Name:	Plemmonds Industries
Land Organization Type:	Private
Land Contact:	Not reported
Land Address:	PO Box 1068
Land City,State,Zip:	KENT, WA 98035
Land Phone Number:	(360)854-2600
Operator Organization Name:	Smith Fabrication Inc
Operator Organization Type:	Private
Operator:	Not reported
Operator Address:	1609 CENTRAL AVE S STE 13
Operator Address 2:	Not reported
Operator City,State,Zip:	KENT, WA 98032
Operator Phone Number:	(253)854-4367
Operator Effective Date:	08/21/1996
Site Contact:	Not reported
Site Contact Address:	Not reported
Contact City,State,Zip:	Not reported
Site Contact Phone Number:	Not reported
Site Contact Email:	Not reported
Gen Status Code:	SQG
Monthly Generation:	False
Batch Generation:	True
One Time Generation:	False
Transport Own Waste:	False
Tranports Other Waste:	False
Recycler Onsite:	False
Transfer Facility:	False

Map ID
Direction
Distance
Elevation

MAP FINDINGS

Site

Database(s)

EDR ID Number
EPA ID Number

SMITH FABRICATION INC (Continued)

1004794566

Other Exemption:	Not reported
UW Battery Gen:	False
Used Oil Transporter:	False
Used Oil Transfer Facility:	False
Used Oil Processor:	False
Used Oil Refiner:	False
Used Oil Fuel Marketer Directs Shipments:	False
Used Oil Fuel Marketer Meets Specs:	False
Site Contact Address 2:	Not reported
SIC Code:	Not reported
CRK Number:	Not reported
Active:	Not reported
CAS Number:	Not reported
Chemical Name:	Not reported
EHS:	Not reported
EHS CAS Number:	Not reported
EHS Name:	Not reported
Name:	SMITH FABRICATION INC
Address:	1609 S CENTRAL AVE 13
City,State,Zip:	KENT, WA 98032
Facility Address 2:	Not reported
Facility ID:	58337252
EPA ID:	WAD988518759
NAICS:	332322
State Waste Code Desc:	WT02
Federal Waste Code Desc:	D002,D007
Form Comm:	Not reported
Data Year:	2016
Permit by Rule:	False
Mailing Address 2:	Not reported
Treatment by Generator:	False
Mixed Radioactive Waste:	False
Importer of Hazardous Waste:	False
Immediate Recycler:	False
Treatment/Storage/Disposal/Recycling Facility:	False
Generator of Dangerous Fuel Waste:	False
Generator Marketing to Burner:	False
Other Marketers (i.e., blender, distributor, etc.):	False
Utility Boiler Burner:	False
Industry Boiler Burner:	False
Industrial Furnace:	False
Smelter Defferal:	False
Universal Waste:	Not reported
Off-Specification:	Not reported
LN Address 2:	Not reported
Tax Reg #:	601255905
Business Type:	Manufacture
Mail Name:	Smith Fabrication Inc
Mailing Address:	1609 CENTRAL AVE S STE 13
Mailing City,State,Zip:	KENT, WA 98032-7447
Legal Organization Name:	Smith Fabrication Inc
Legal Organization Type:	Private
Legal Contact:	Not reported
Legal Address:	1609 CENTRAL AVE S STE 13
Legal Address 2:	Not reported
Legal City,State,Zip:	KENT, WA 98032-7447

Map ID
Direction
Distance
Elevation

MAP FINDINGS

Site

Database(s)

EDR ID Number
EPA ID Number

SMITH FABRICATION INC (Continued)

1004794566

Legal Phone Number:	(253)854-4367
Legal Effective Date:	08/21/1996
Land Organization Name:	Plemmonds Industries
Land Organization Type:	Private
Land Contact:	Not reported
Land Address:	PO Box 1068
Land City,State,Zip:	KENT, WA 98035-1068
Land Phone Number:	(360)854-2600
Operator Organization Name:	Smith Fabrication Inc
Operator Organization Type:	Private
Operator:	Not reported
Operator Address:	1609 CENTRAL AVE S STE 13
Operator Address 2:	Not reported
Operator City,State,Zip:	KENT, WA 98032-7447
Operator Phone Number:	(253)854-4367
Operator Effective Date:	08/21/1996
Site Contact:	Stephen M Smith
Site Contact Address:	1609 CENTRAL AVE S STE 13
Contact City,State,Zip:	KENT, WA 98032-7447
Site Contact Phone Number:	(253)854-4367
Site Contact Email:	steve@smithfabinc.com
Gen Status Code:	SQG
Monthly Generation:	False
Batch Generation:	True
One Time Generation:	False
Transport Own Waste:	False
Tranports Other Waste:	False
Recycler Onsite:	True
Transfer Facility:	False
Other Exemption:	Not reported
UW Battery Gen:	False
Used Oil Transporter:	False
Used Oil Transfer Facility:	False
Used Oil Processor:	False
Used Oil Refiner:	False
Used Oil Fuel Marketer Directs Shipments:	False
Used Oil Fuel Marketer Meets Specs:	False
Site Contact Address 2:	Not reported
SIC Code:	Not reported
CRK Number:	Not reported
Active:	Not reported
CAS Number:	Not reported
Chemical Name:	Not reported
EHS:	Not reported
EHS CAS Number:	Not reported
EHS Name:	Not reported
Name:	SMITH FABRICATION INC
Address:	1609 S CENTRAL AVE 13
City,State,Zip:	KENT, WA 98032
Facility Address 2:	Not reported
Facility ID:	58337252
EPA ID:	WAD988518759
NAICS:	332322
State Waste Code Desc:	WT02
Federal Waste Code Desc:	D007
Form Comm:	Not reported

Map ID
Direction
Distance
Elevation

MAP FINDINGS

Site

Database(s)

EDR ID Number
EPA ID Number

SMITH FABRICATION INC (Continued)

1004794566

Data Year:	2015
Permit by Rule:	False
Mailing Address 2:	Not reported
Treatment by Generator:	False
Mixed Radioactive Waste:	False
Importer of Hazardous Waste:	False
Immediate Recycler:	False
Treatment/Storage/Disposal/Recycling Facility:	False
Generator of Dangerous Fuel Waste:	False
Generator Marketing to Burner:	False
Other Marketers (i.e., blender, distributor, etc.):	False
Utility Boiler Burner:	False
Industry Boiler Burner:	False
Industrial Furnace:	False
Smelter Defferal:	False
Universal Waste:	Not reported
Off-Specification:	Not reported
LN Address 2:	Not reported
Tax Reg #:	601255905
Business Type:	Manufacture
Mail Name:	Smith Fabrication Inc
Mailing Address:	1609 CENTRAL AVE S STE 13
Mailing City,State,Zip:	KENT, WA 98032-7447
Legal Organization Name:	Smith Fabrication Inc
Legal Organization Type:	Private
Legal Contact:	Not reported
Legal Address:	1609 CENTRAL AVE S STE 13
Legal Address 2:	Not reported
Legal City,State,Zip:	KENT, WA 98032-7447
Legal Phone Number:	(253)854-4367
Legal Effective Date:	08/21/1996
Land Organization Name:	Plemmonds Industries
Land Organization Type:	Private
Land Contact:	Not reported
Land Address:	PO Box 1068
Land City,State,Zip:	KENT, WA 98035-1068
Land Phone Number:	(360)854-2600
Operator Organization Name:	Smith Fabrication Inc
Operator Organization Type:	Private
Operator:	Not reported
Operator Address:	1609 CENTRAL AVE S STE 13
Operator Address 2:	Not reported
Operator City,State,Zip:	KENT, WA 98032-7447
Operator Phone Number:	(253)854-4367
Operator Effective Date:	08/21/1996
Site Contact:	Stephen M Smith
Site Contact Address:	1609 CENTRAL AVE S STE 13
Contact City,State,Zip:	KENT, WA 98032-7447
Site Contact Phone Number:	(253)854-4367
Site Contact Email:	steve@smithfabinc.com
Gen Status Code:	SQG
Monthly Generation:	False
Batch Generation:	True
One Time Generation:	False
Transport Own Waste:	False
Tranports Other Waste:	False
Recycler Onsite:	True

Map ID
Direction
Distance
Elevation

MAP FINDINGS

Site

Database(s)

EDR ID Number
EPA ID Number

SMITH FABRICATION INC (Continued)

1004794566

Transfer Facility:	False
Other Exemption:	Not reported
UW Battery Gen:	False
Used Oil Transporter:	False
Used Oil Transfer Facility:	False
Used Oil Processor:	False
Used Oil Refiner:	False
Used Oil Fuel Marketer Directs Shipments:	False
Used Oil Fuel Marketer Meets Specs:	False
Site Contact Address 2:	Not reported
SIC Code:	Not reported
CRK Number:	Not reported
Active:	Not reported
CAS Number:	Not reported
Chemical Name:	Not reported
EHS:	Not reported
EHS CAS Number:	Not reported
EHS Name:	Not reported
Name:	SMITH FABRICATION INC
Address:	1609 S CENTRAL AVE 13
City,State,Zip:	KENT, WA 98032
Facility Address 2:	Not reported
Facility ID:	58337252
EPA ID:	WAD988518759
NAICS:	332322
State Waste Code Desc:	WT02
Federal Waste Code Desc:	D002,D007
Form Comm:	Not reported
Data Year:	2014
Permit by Rule:	False
Mailing Address 2:	Not reported
Treatment by Generator:	False
Mixed Radioactive Waste:	False
Importer of Hazardous Waste:	False
Immediate Recycler:	False
Treatment/Storage/Disposal/Recycling Facility:	False
Generator of Dangerous Fuel Waste:	False
Generator Marketing to Burner:	False
Other Marketers (i.e., blender, distributor, etc.):	False
Utility Boiler Burner:	False
Industry Boiler Burner:	False
Industrial Furnace:	False
Smelter Defferal:	False
Universal Waste:	Not reported
Off-Specification:	Not reported
LN Address 2:	Not reported
Tax Reg #:	601255905
Business Type:	Manufacture
Mail Name:	Smith Fabrication Inc
Mailing Address:	1609 CENTRAL AVE S STE 13
Mailing City,State,Zip:	KENT, WA 98032-7447
Legal Organization Name:	Smith Fabrication Inc
Legal Organization Type:	Private
Legal Contact:	Not reported
Legal Address:	1609 CENTRAL AVE S STE 13
Legal Address 2:	Not reported

Map ID
Direction
Distance
Elevation

MAP FINDINGS

Site

Database(s)

EDR ID Number
EPA ID Number

SMITH FABRICATION INC (Continued)

1004794566

Legal City,State,Zip:	KENT, WA 98032-7447
Legal Phone Number:	(253)854-4367
Legal Effective Date:	08/21/1996
Land Organization Name:	Plemmonds Industries
Land Organization Type:	Private
Land Contact:	Not reported
Land Address:	PO Box 1068
Land City,State,Zip:	KENT, WA 98035-1068
Land Phone Number:	(360)854-2600
Operator Organization Name:	Smith Fabrication Inc
Operator Organization Type:	Private
Operator:	Not reported
Operator Address:	1609 CENTRAL AVE S STE 13
Operator Address 2:	Not reported
Operator City,State,Zip:	KENT, WA 98032-7447
Operator Phone Number:	(253)854-4367
Operator Effective Date:	08/21/1996
Site Contact:	Stephen M Smith
Site Contact Address:	1609 CENTRAL AVE S STE 13
Contact City,State,Zip:	KENT, WA 98032-7447
Site Contact Phone Number:	(253)854-4367
Site Contact Email:	steve@smithfabinc.com
Gen Status Code:	SQG
Monthly Generation:	False
Batch Generation:	True
One Time Generation:	False
Transport Own Waste:	False
Tranports Other Waste:	False
Recycler Onsite:	False
Transfer Facility:	False
Other Exemption:	Not reported
UW Battery Gen:	False
Used Oil Transporter:	False
Used Oil Transfer Facility:	False
Used Oil Processor:	False
Used Oil Refiner:	False
Used Oil Fuel Marketer Directs Shipments:	False
Used Oil Fuel Marketer Meets Specs:	False
Site Contact Address 2:	Not reported
SIC Code:	Not reported
CRK Number:	Not reported
Active:	Not reported
CAS Number:	Not reported
Chemical Name:	Not reported
EHS:	Not reported
EHS CAS Number:	Not reported
EHS Name:	Not reported
Name:	SMITH FABRICATION INC
Address:	1609 S CENTRAL AVE 13
City,State,Zip:	KENT, WA 98032
Facility Address 2:	Not reported
Facility ID:	58337252
EPA ID:	WAD988518759
NAICS:	332322
State Waste Code Desc:	WT02
Federal Waste Code Desc:	D002-corrosive waste, D007-chromium

Map ID
Direction
Distance
Elevation

MAP FINDINGS

Site

Database(s)

EDR ID Number
EPA ID Number

SMITH FABRICATION INC (Continued)

1004794566

Form Comm:	Not reported
Data Year:	2013
Permit by Rule:	False
Mailing Address 2:	Not reported
Treatment by Generator:	False
Mixed Radioactive Waste:	False
Importer of Hazardous Waste:	False
Immediate Recycler:	False
Treatment/Storage/Disposal/Recycling Facility:	False
Generator of Dangerous Fuel Waste:	False
Generator Marketing to Burner:	False
Other Marketers (i.e., blender, distributor, etc.):	False
Utility Boiler Burner:	False
Industry Boiler Burner:	False
Industrial Furnace:	False
Smelter Defferal:	False
Universal Waste:	Not reported
Off-Specification:	Not reported
LN Address 2:	Not reported
Tax Reg #:	601255905
Business Type:	Manufacture
Mail Name:	Smith Fabrication Inc
Mailing Address:	1609 CENTRAL AVE S STE 13
Mailing City,State,Zip:	KENT, WA 98032-7447
Legal Organization Name:	Smith Fabrication Inc
Legal Organization Type:	Private
Legal Contact:	Not reported
Legal Address:	1609 CENTRAL AVE S STE 13
Legal Address 2:	Not reported
Legal City,State,Zip:	KENT, WA 98032-7447
Legal Phone Number:	(253)854-4367
Legal Effective Date:	08/21/1996
Land Organization Name:	Plemmonds Industries
Land Organization Type:	Private
Land Contact:	Not reported
Land Address:	PO Box 1068
Land City,State,Zip:	KENT, WA 98035-1068
Land Phone Number:	(360)854-2600
Operator Organization Name:	Smith Fabrication Inc
Operator Organization Type:	Private
Operator:	Not reported
Operator Address:	1609 CENTRAL AVE S STE 13
Operator Address 2:	Not reported
Operator City,State,Zip:	KENT, WA 98032-7447
Operator Phone Number:	(253)854-4367
Operator Effective Date:	08/21/1996
Site Contact:	Stephen M Smith
Site Contact Address:	1609 CENTRAL AVE S STE 13
Contact City,State,Zip:	KENT, WA 98032-7447
Site Contact Phone Number:	(253)854-4367
Site Contact Email:	steve@smithfabinc.com
Gen Status Code:	SQG
Monthly Generation:	False
Batch Generation:	True
One Time Generation:	False
Transport Own Waste:	False
Tranports Other Waste:	False

Map ID
Direction
Distance
Elevation

MAP FINDINGS

Site

Database(s)

EDR ID Number
EPA ID Number

SMITH FABRICATION INC (Continued)

1004794566

Recycler Onsite:	False
Transfer Facility:	False
Other Exemption:	Not reported
UW Battery Gen:	False
Used Oil Transporter:	False
Used Oil Transfer Facility:	False
Used Oil Processor:	False
Used Oil Refiner:	False
Used Oil Fuel Marketer Directs Shipments:	False
Used Oil Fuel Marketer Meets Specs:	False
Site Contact Address 2:	Not reported
SIC Code:	Not reported
CRK Number:	Not reported
Active:	Not reported
CAS Number:	Not reported
Chemical Name:	Not reported
EHS:	Not reported
EHS CAS Number:	Not reported
EHS Name:	Not reported
Name:	SMITH FABRICATION INC
Address:	1609 S CENTRAL AVE 13
City,State,Zip:	KENT, WA 98032
Facility Address 2:	Not reported
Facility ID:	58337252
EPA ID:	WAD988518759
NAICS:	332322
State Waste Code Desc:	Not reported
Federal Waste Code Desc:	Not reported
Form Comm:	Not reported
Data Year:	2012
Permit by Rule:	False
Mailing Address 2:	Not reported
Treatment by Generator:	False
Mixed Radioactive Waste:	False
Importer of Hazardous Waste:	False
Immediate Recycler:	False
Treatment/Storage/Disposal/Recycling Facility:	False
Generator of Dangerous Fuel Waste:	False
Generator Marketing to Burner:	False
Other Marketers (i.e., blender, distributor, etc.):	False
Utility Boiler Burner:	False
Industry Boiler Burner:	False
Industrial Furnace:	False
Smelter Defferal:	False
Universal Waste:	Not reported
Off-Specification:	Not reported
LN Address 2:	Not reported
Tax Reg #:	601255905
Business Type:	Manufacture
Mail Name:	Smith Fabrication Inc
Mailing Address:	1609 CENTRAL AVE S STE 13
Mailing City,State,Zip:	KENT, WA 98032-7447
Legal Organization Name:	Smith Fabrication Inc
Legal Organization Type:	Private
Legal Contact:	Not reported
Legal Address:	1609 CENTRAL AVE S STE 13

Map ID
Direction
Distance
Elevation

MAP FINDINGS

Site

Database(s)

EDR ID Number
EPA ID Number

SMITH FABRICATION INC (Continued)

1004794566

Legal Address 2:	Not reported
Legal City,State,Zip:	KENT, WA 98032-7447
Legal Phone Number:	(253)859-4723
Legal Effective Date:	08/21/1996
Land Organization Name:	Plemmonds Industries
Land Organization Type:	Private
Land Contact:	Not reported
Land Address:	PO Box 1068
Land City,State,Zip:	KENT, WA 98035-1068
Land Phone Number:	(360)854-2600
Operator Organization Name:	Smith Fabrication Inc
Operator Organization Type:	Private
Operator:	Not reported
Operator Address:	1609 CENTRAL AVE S STE 13
Operator Address 2:	Not reported
Operator City,State,Zip:	KENT, WA 98032-7447
Operator Phone Number:	(253)859-4723
Operator Effective Date:	08/21/1996
Site Contact:	Stephen M Smith
Site Contact Address:	1609 CENTRAL AVE S STE 13
Contact City,State,Zip:	KENT, WA 98032-7447
Site Contact Phone Number:	(253)859-4723
Site Contact Email:	steve@smithfabinc.com
Gen Status Code:	SQG
Monthly Generation:	False
Batch Generation:	True
One Time Generation:	False
Transport Own Waste:	False
Tranports Other Waste:	False
Recycler Onsite:	False
Transfer Facility:	False
Other Exemption:	Not reported
UW Battery Gen:	False
Used Oil Transporter:	False
Used Oil Transfer Facility:	False
Used Oil Processor:	False
Used Oil Refiner:	False
Used Oil Fuel Marketer Directs Shipments:	False
Used Oil Fuel Marketer Meets Specs:	False
Site Contact Address 2:	Not reported
SIC Code:	Not reported
CRK Number:	Not reported
Active:	Not reported
CAS Number:	Not reported
Chemical Name:	Not reported
EHS:	Not reported
EHS CAS Number:	Not reported
EHS Name:	Not reported
Name:	SMITH FABRICATION INC
Address:	1609 S CENTRAL AVE 13
City,State,Zip:	KENT, WA 98032
Facility Address 2:	Not reported
Facility ID:	58337252
EPA ID:	WAD988518759
NAICS:	332322
State Waste Code Desc:	Not reported

Map ID
Direction
Distance
Elevation

MAP FINDINGS

Site

Database(s)

EDR ID Number
EPA ID Number

SMITH FABRICATION INC (Continued)

1004794566

Federal Waste Code Desc:	Not reported
Form Comm:	Not reported
Data Year:	2011
Permit by Rule:	False
Mailing Address 2:	Not reported
Treatment by Generator:	False
Mixed Radioactive Waste:	False
Importer of Hazardous Waste:	False
Immediate Recycler:	False
Treatment/Storage/Disposal/Recycling Facility:	False
Generator of Dangerous Fuel Waste:	False
Generator Marketing to Burner:	False
Other Marketers (i.e., blender, distributor, etc.):	False
Utility Boiler Burner:	False
Industry Boiler Burner:	False
Industrial Furnace:	False
Smelter Defferal:	False
Universal Waste:	Not reported
Off-Specification:	Not reported
LN Address 2:	Not reported
Tax Reg #:	601255905
Business Type:	Manufacture
Mail Name:	Smith Fabrication Inc
Mailing Address:	1609 CENTRAL AVE S STE 13
Mailing City,State,Zip:	KENT, WA 98032-7447
Legal Organization Name:	Smith Fabrication Inc
Legal Organization Type:	Private
Legal Contact:	Not reported
Legal Address:	1609 CENTRAL AVE S STE 13
Legal Address 2:	Not reported
Legal City,State,Zip:	KENT, WA 98032-7447
Legal Phone Number:	(253)859-4723
Legal Effective Date:	08/21/1996
Land Organization Name:	Plemmonds Industries
Land Organization Type:	Private
Land Contact:	Not reported
Land Address:	PO Box 1068
Land City,State,Zip:	KENT, WA 98035-1068
Land Phone Number:	(360)854-2600
Operator Organization Name:	Smith Fabrication Inc
Operator Organization Type:	Private
Operator:	Not reported
Operator Address:	1609 CENTRAL AVE S STE 13
Operator Address 2:	Not reported
Operator City,State,Zip:	KENT, WA 98032-7447
Operator Phone Number:	(253)859-4723
Operator Effective Date:	08/21/1996
Site Contact:	Stephen M Smith
Site Contact Address:	1609 CENTRAL AVE S STE 13
Contact City,State,Zip:	KENT, WA 98032-7447
Site Contact Phone Number:	(253)859-4723
Site Contact Email:	steve@smithfabinc.com
Gen Status Code:	SQG
Monthly Generation:	False
Batch Generation:	True
One Time Generation:	False
Transport Own Waste:	False

Map ID
Direction
Distance
Elevation

MAP FINDINGS

Site

Database(s)

EDR ID Number
EPA ID Number

SMITH FABRICATION INC (Continued)

1004794566

Transports Other Waste:	False
Recycler Onsite:	False
Transfer Facility:	False
Other Exemption:	Not reported
UW Battery Gen:	False
Used Oil Transporter:	False
Used Oil Transfer Facility:	False
Used Oil Processor:	False
Used Oil Refiner:	False
Used Oil Fuel Marketer Directs Shipments:	False
Used Oil Fuel Marketer Meets Specs:	False
Site Contact Address 2:	Not reported
SIC Code:	Not reported
CRK Number:	Not reported
Active:	Not reported
CAS Number:	Not reported
Chemical Name:	Not reported
EHS:	Not reported
EHS CAS Number:	Not reported
EHS Name:	Not reported
Name:	SMITH FABRICATION INC
Address:	1609 S CENTRAL AVE 13
City,State,Zip:	KENT, WA 98032
Facility Address 2:	Not reported
Facility ID:	58337252
EPA ID:	WAD988518759
NAICS:	332322
State Waste Code Desc:	Not reported
Federal Waste Code Desc:	Not reported
Form Comm:	Not reported
Data Year:	2010
Permit by Rule:	False
Mailing Address 2:	Not reported
Treatment by Generator:	False
Mixed Radioactive Waste:	False
Importer of Hazardous Waste:	False
Immediate Recycler:	False
Treatment/Storage/Disposal/Recycling Facility:	False
Generator of Dangerous Fuel Waste:	False
Generator Marketing to Burner:	False
Other Marketers (i.e., blender, distributor, etc.):	False
Utility Boiler Burner:	False
Industry Boiler Burner:	False
Industrial Furnace:	False
Smelter Defferal:	False
Universal Waste:	Not reported
Off-Specification:	Not reported
LN Address 2:	Not reported
Tax Reg #:	601255905
Business Type:	Manufacture
Mail Name:	Smith Fabrication Inc
Mailing Address:	1609 CENTRAL AVE S STE 13
Mailing City,State,Zip:	KENT, WA 98032-7447
Legal Organization Name:	Smith Fabrication Inc
Legal Organization Type:	Private
Legal Contact:	Not reported

Map ID
Direction
Distance
Elevation

MAP FINDINGS

Site

Database(s)

EDR ID Number
EPA ID Number

SMITH FABRICATION INC (Continued)

1004794566

Legal Address:	1609 CENTRAL AVE S STE 13
Legal Address 2:	Not reported
Legal City,State,Zip:	KENT, WA 98032-7447
Legal Phone Number:	(253)859-4723
Legal Effective Date:	08/21/1996
Land Organization Name:	Plemmonds Industries
Land Organization Type:	Private
Land Contact:	Not reported
Land Address:	PO Box 1068
Land City,State,Zip:	KENT, WA 98035-1068
Land Phone Number:	(360)854-2600
Operator Organization Name:	Smith Fabrication Inc
Operator Organization Type:	Private
Operator:	Not reported
Operator Address:	1609 CENTRAL AVE S STE 13
Operator Address 2:	Not reported
Operator City,State,Zip:	KENT, WA 98032-7447
Operator Phone Number:	(253)859-4723
Operator Effective Date:	08/21/1996
Site Contact:	Stephen M Smith
Site Contact Address:	1609 CENTRAL AVE S STE 13
Contact City,State,Zip:	KENT, WA 98032-7447
Site Contact Phone Number:	(253)859-4723
Site Contact Email:	steve@smithfabinc.com
Gen Status Code:	SQG
Monthly Generation:	False
Batch Generation:	True
One Time Generation:	False
Transport Own Waste:	False
Tranports Other Waste:	False
Recycler Onsite:	False
Transfer Facility:	False
Other Exemption:	Not reported
UW Battery Gen:	False
Used Oil Transporter:	False
Used Oil Transfer Facility:	False
Used Oil Processor:	False
Used Oil Refiner:	False
Used Oil Fuel Marketer Directs Shipments:	False
Used Oil Fuel Marketer Meets Specs:	False
Site Contact Address 2:	Not reported
SIC Code:	Not reported
CRK Number:	Not reported
Active:	Not reported
CAS Number:	Not reported
Chemical Name:	Not reported
EHS:	Not reported
EHS CAS Number:	Not reported
EHS Name:	Not reported
Name:	SMITH FABRICATION INC
Address:	1609 S CENTRAL AVE 13
City,State,Zip:	KENT, WA 98032
Facility Address 2:	Not reported
Facility ID:	58337252
EPA ID:	WAD988518759
NAICS:	332322

Map ID
Direction
Distance
Elevation

MAP FINDINGS

Site

Database(s)

EDR ID Number
EPA ID Number

SMITH FABRICATION INC (Continued)

1004794566

State Waste Code Desc:	Not reported
Federal Waste Code Desc:	Not reported
Form Comm:	Not reported
Data Year:	2009
Permit by Rule:	False
Mailing Address 2:	Not reported
Treatment by Generator:	False
Mixed Radioactive Waste:	False
Importer of Hazardous Waste:	False
Immediate Recycler:	False
Treatment/Storage/Disposal/Recycling Facility:	False
Generator of Dangerous Fuel Waste:	False
Generator Marketing to Burner:	False
Other Marketers (i.e., blender, distributor, etc.):	False
Utility Boiler Burner:	False
Industry Boiler Burner:	False
Industrial Furnace:	False
Smelter Defferal:	False
Universal Waste:	Not reported
Off-Specification:	Not reported
LN Address 2:	Not reported
Tax Reg #:	601255905
Business Type:	Manufacture
Mail Name:	Smith Fabrication Inc
Mailing Address:	1609 CENTRAL AVE S STE 13
Mailing City,State,Zip:	KENT, WA 98032-7447
Legal Organization Name:	Smith Fabrication Inc
Legal Organization Type:	Private
Legal Contact:	Not reported
Legal Address:	1609 CENTRAL AVE S STE 13
Legal Address 2:	Not reported
Legal City,State,Zip:	KENT, WA 98032-7447
Legal Phone Number:	(253)859-4723
Legal Effective Date:	08/21/1996
Land Organization Name:	Plemmonds Industries
Land Organization Type:	Private
Land Contact:	Not reported
Land Address:	PO Box 1068
Land City,State,Zip:	KENT, WA 98035-1068
Land Phone Number:	(360)854-2600
Operator Organization Name:	Smith Fabrication Inc
Operator Organization Type:	Private
Operator:	Not reported
Operator Address:	1609 CENTRAL AVE S STE 13
Operator Address 2:	Not reported
Operator City,State,Zip:	KENT, WA 98032-7447
Operator Phone Number:	(253)859-4723
Operator Effective Date:	08/21/1996
Site Contact:	Stephen Smith
Site Contact Address:	1609 CENTRAL AVE S STE 13
Contact City,State,Zip:	KENT, WA 98032-7447
Site Contact Phone Number:	253859-4723
Site Contact Email:	steve@smithfabinc.com
Gen Status Code:	SQG
Monthly Generation:	False
Batch Generation:	True
One Time Generation:	False

Map ID
Direction
Distance
Elevation

MAP FINDINGS

Site

Database(s)

EDR ID Number
EPA ID Number

SMITH FABRICATION INC (Continued)

1004794566

Transport Own Waste:	False
Tranports Other Waste:	False
Recycler Onsite:	False
Transfer Facility:	False
Other Exemption:	Not reported
UW Battery Gen:	False
Used Oil Transporter:	False
Used Oil Transfer Facility:	False
Used Oil Processor:	False
Used Oil Refiner:	False
Used Oil Fuel Marketer Directs Shipments:	False
Used Oil Fuel Marketer Meets Specs:	False
Site Contact Address 2:	Not reported
SIC Code:	Not reported
CRK Number:	Not reported
Active:	Not reported
CAS Number:	Not reported
Chemical Name:	Not reported
EHS:	Not reported
EHS CAS Number:	Not reported
EHS Name:	Not reported

[Click this hyperlink](#) while viewing on your computer to access
1 additional WA MANIFEST: record(s) in the EDR Site Report.

O81
ENE
1/4-1/2
0.307 mi.
1623 ft.

LONG SEPTIC TANK (TWO REPORTS)
1018 S. CENTRAL AVE.
KENT, WA 98031
Site 2 of 3 in cluster O

WA ICR **S104484835**
N/A

Relative:
Higher
Actual:
45 ft.

ICR:	
Date Ecology Received Report:	11/19/97
Contaminants Found at Site:	Petroleum products
Media Contaminated:	Groundwater, Soil
Waste Management:	Tank
Region:	North Western
Type of Report Ecology Received:	Interim cleanup report
Site Register Issue:	95-16
County Code:	17
Contact:	Not reported
Report Title:	Not reported
Date Ecology Received Report:	11/14/97
Contaminants Found at Site:	Petroleum products
Media Contaminated:	Groundwater, Soil
Waste Management:	Tank
Region:	North Western
Type of Report Ecology Received:	Interim cleanup report
Site Register Issue:	98-01
County Code:	17
Contact:	Not reported
Report Title:	Not reported

Map ID
Direction
Distance
Elevation

MAP FINDINGS

EDR ID Number
EPA ID Number

O82
ENE
1/4-1/2
0.307 mi.
1623 ft.
LONG SEPTIC TANK
1018 S. CENTRAL AVE.
KENT, WA 98031
Site 3 of 3 in cluster O

WA ICR **S104487032**
N/A

Relative: ICR:
Higher Date Ecology Received Report: 10/25/91
Contaminants Found at Site: Petroleum products
Actual: Media Contaminated: Soil
45 ft. Waste Management: Tank
Region: North Western
Type of Report Ecology Received: Final cleanup report
Site Register Issue: 92-11
County Code: 17
Contact: Not reported
Report Title: Not reported

S83
SSE
1/4-1/2
0.312 mi.
1645 ft.
BRIDGE ELLIS DEVELOPMENT
26524 79TH AVE S
KENT, WA 98032
Site 1 of 2 in cluster S

WA ALLSITES **S123789853**
N/A

Relative: ALLSITES:
Lower Name: BRIDGE ELLIS DEVELOPMENT
Actual: Facility Id: 38575
35 ft.

T84
SW
1/4-1/2
0.313 mi.
1653 ft.
GM AUTO RAMP/Ryder SYSTEMS
27430 72ND AVE.
KENT, WA 98032
Site 1 of 2 in cluster T

WA ICR **S104485907**
N/A

Relative: ICR:
Lower Date Ecology Received Report: 03/13/00
Contaminants Found at Site: Petroleum products
Actual: Media Contaminated: Groundwater, Soil
33 ft. Waste Management: Tank
Region: North Western
Type of Report Ecology Received: Interim cleanup report
Site Register Issue: 98-23
County Code: 17
Contact: Not reported
Report Title: Not reported

Date Ecology Received Report: 12/21/99
Contaminants Found at Site: Petroleum products
Media Contaminated: Groundwater, Soil
Waste Management: Tank
Region: North Western
Type of Report Ecology Received: Interim cleanup report
Site Register Issue: 98-24
County Code: 17
Contact: Not reported
Report Title: Not reported

Date Ecology Received Report: 10/23/91

Map ID
Direction
Distance
Elevation

MAP FINDINGS

Site

Database(s)

EDR ID Number
EPA ID Number

GM AUTO RAMP/Ryder SYSTEMS (Continued)

S104485907

Contaminants Found at Site: Petroleum products
Media Contaminated: Soil
Waste Management: Tank
Region: North Western
Type of Report Ecology Received: Final cleanup report
Site Register Issue: 92-11
County Code: 17
Contact: Not reported
Report Title: Not reported

Date Ecology Received Report: 10/07/96
Contaminants Found at Site: Petroleum products
Media Contaminated: Groundwater, Soil
Waste Management: Tank
Region: North Western
Type of Report Ecology Received: Final cleanup report
Site Register Issue: 94-37
County Code: 17
Contact: Not reported
Report Title: Not reported

Date Ecology Received Report: 10/07/96
Contaminants Found at Site: Petroleum products
Media Contaminated: Groundwater, Soil
Waste Management: Tank
Region: North Western
Type of Report Ecology Received: Interim cleanup report
Site Register Issue: 94-52
County Code: 17
Contact: Not reported
Report Title: Not reported

Date Ecology Received Report: 09/05/00
Contaminants Found at Site: Petroleum products
Media Contaminated: Groundwater, Soil
Waste Management: Tank
Region: North Western
Type of Report Ecology Received: Interim cleanup report
Site Register Issue: 98-29
County Code: 17
Contact: Not reported
Report Title: Semi-annual Monitoring - August 2000

Date Ecology Received Report: 03/29/01
Contaminants Found at Site: Petroleum products
Media Contaminated: Groundwater, Soil
Waste Management: Tank
Region: North Western
Type of Report Ecology Received: Interim cleanup report
Site Register Issue: 98-35
County Code: 17
Contact: Not reported
Report Title: Monitoring - January 2001

Date Ecology Received Report: 05/31/01
Contaminants Found at Site: Petroleum products
Media Contaminated: Soil

Map ID
Direction
Distance
Elevation

MAP FINDINGS

Site

Database(s)

EDR ID Number
EPA ID Number

GM AUTO RAMP/Ryder SYSTEMS (Continued)

S104485907

Waste Management: Tank
Region: North Western
Type of Report Ecology Received: Interim cleanup report
Site Register Issue: 98-37
County Code: 17
Contact: Not reported
Report Title: Monitoring - April 2001

Date Ecology Received Report: 09/17/01
Contaminants Found at Site: Petroleum products
Media Contaminated: Groundwater, Soil
Waste Management: Tank
Region: North Western
Type of Report Ecology Received: Interim cleanup report
Site Register Issue: 98-40
County Code: 17
Contact: Not reported
Report Title: Monitoring - August 2001

T85
SW
1/4-1/2
0.313 mi.
1653 ft.

Relative:
Lower

Actual:
33 ft.

TERMINAL SERVICE CO
27430 72ND AVE S
KENT, WA 98032

Site 2 of 2 in cluster T

WA CSCSL
WA LUST
WA UST
WA ALLSITES
WA SPILLS
RCRA NonGen / NLR
FINDS
ECHO

1004794271
WAD988500971

CSCSL:

Name: RYDER SYSTEMS COMMERCIAL CARRIERS
Address: 27430 72ND AVE S
City,State,Zip: KENT, WA 98032
Facility ID: 88826145
Region: Northwest
Lat/Long: 47.35399 / -122.24225
Clean Up Siteid: 10946
Site Status: Cleanup Started
Contaminant Name: Benzene
Alternate Site Names: ALLIED SYSTEMS LTD,COMMERCIAL CARRIERS,COMMERCIAL CARRIERS INC
KENT,COMMERCIAL CARRIERS KENT,Terminal Service Co,UNION PACIFIC RAIL
YARD KENT

Site Rank: Not reported
Has Institutional Control:Not reported
Past VCP: Not reported
Current VCP: Not reported
Ground Water: Below Cleanup Levels
Surface Water: Not reported
Soil: Confirmed Above Cleanup Levels
Sediment: Not reported
Air: Not reported
Bedrock: Not reported
Responsible Unit: Northwest

Name: RYDER SYSTEMS COMMERCIAL CARRIERS
Address: 27430 72ND AVE S
City,State,Zip: KENT, WA 98032
Facility ID: 88826145
Region: Northwest

Map ID
Direction
Distance
Elevation

MAP FINDINGS

Site

Database(s)

EDR ID Number
EPA ID Number

TERMINAL SERVICE CO (Continued)

1004794271

Lat/Long: 47.35399 / -122.24225
Clean Up Siteid: 10946
Site Status: Cleanup Started
Contaminant Name: Petroleum-Diesel
Alternate Site Names: ALLIED SYSTEMS LTD,COMMERCIAL CARRIERS,COMMERCIAL CARRIERS INC
KENT,COMMERCIAL CARRIERS KENT,Terminal Service Co,UNION PACIFIC RAIL
YARD KENT
Site Rank: Not reported
Has Institutional Control:Not reported
Past VCP: Not reported
Current VCP: Not reported
Ground Water: Below Cleanup Levels
Surface Water: Not reported
Soil: Confirmed Above Cleanup Levels
Sediment: Not reported
Air: Not reported
Bedrock: Not reported
Responsible Unit: Northwest

Name: RYDER SYSTEMS COMMERCIAL CARRIERS
Address: 27430 72ND AVE S
City,State,Zip: KENT, WA 98032
Facility ID: 88826145
Region: Northwest
Lat/Long: 47.35399 / -122.24225
Clean Up Siteid: 10946
Site Status: Cleanup Started
Contaminant Name: Petroleum-Gasoline
Alternate Site Names: ALLIED SYSTEMS LTD,COMMERCIAL CARRIERS,COMMERCIAL CARRIERS INC
KENT,COMMERCIAL CARRIERS KENT,Terminal Service Co,UNION PACIFIC RAIL
YARD KENT
Site Rank: Not reported
Has Institutional Control:Not reported
Past VCP: Not reported
Current VCP: Not reported
Ground Water: Below Cleanup Levels
Surface Water: Not reported
Soil: Confirmed Above Cleanup Levels
Sediment: Not reported
Air: Not reported
Bedrock: Not reported
Responsible Unit: Northwest

Name: RYDER SYSTEMS COMMERCIAL CARRIERS
Address: 27430 72ND AVE S
City,State,Zip: KENT, WA 98032
Facility ID: 88826145
Region: Northwest
Lat/Long: 47.35399 / -122.24225
Clean Up Siteid: 10946
Site Status: Cleanup Started
Contaminant Name: Petroleum-Other
Alternate Site Names: ALLIED SYSTEMS LTD,COMMERCIAL CARRIERS,COMMERCIAL CARRIERS INC
KENT,COMMERCIAL CARRIERS KENT,Terminal Service Co,UNION PACIFIC RAIL
YARD KENT
Site Rank: Not reported
Has Institutional Control:Not reported

Map ID
Direction
Distance
Elevation

MAP FINDINGS

Site

Database(s)

EDR ID Number
EPA ID Number

TERMINAL SERVICE CO (Continued)

1004794271

Past VCP: Not reported
Current VCP: Not reported
Ground Water: Below Cleanup Levels
Surface Water: Not reported
Soil: Confirmed Above Cleanup Levels
Sediment: Not reported
Air: Not reported
Bedrock: Not reported
Responsible Unit: Northwest

LUST:

Name: RYDER SYSTEMS COMMERCIAL CARRIERS
Address: 27430 72ND AVE S
City,State,Zip: KENT, WA 98032
Facility ID: 88826145
Lust Status Type: LUST - Cleanup Started
Cleanup Site ID: 10946
Cleanup Unit Type: Upland
Process Type: Independent Action
Cleanup Unit Name: ALLIED SYSTEMS LTD,COMMERCIAL CARRIERS,COMMERCIAL CARRIERS INC
KENT,COMMERCIAL CARRIERS KENT,Terminal Service Co,UNION PACIFIC RAIL
YARD KENT

Response Section: Northwest
Release Date: 04/09/1991
Lust Date: 07/01/2011
Region: Northwest
Lust ID: 935
UST ID: 5422
Contaminant Name: Petroleum-Gasoline
Ground Water: Below Cleanup Levels
Surface Water: Not reported
Soil: Confirmed Above Cleanup Levels
Sediment: Not reported
Air: Not reported
Bedrock: Not reported
Lat/Long: 47.35399 / -122.24225

Name: RYDER SYSTEMS COMMERCIAL CARRIERS
Address: 27430 72ND AVE S
City,State,Zip: KENT, WA 98032
Facility ID: 88826145
Lust Status Type: LUST - Cleanup Started
Cleanup Site ID: 10946
Cleanup Unit Type: Upland
Process Type: Independent Action
Cleanup Unit Name: ALLIED SYSTEMS LTD,COMMERCIAL CARRIERS,COMMERCIAL CARRIERS INC
KENT,COMMERCIAL CARRIERS KENT,Terminal Service Co,UNION PACIFIC RAIL
YARD KENT

Response Section: Northwest
Release Date: 12/09/1994
Lust Date: 07/01/2011
Region: Northwest
Lust ID: 3698
UST ID: 5422
Contaminant Name: Petroleum-Diesel
Ground Water: Below Cleanup Levels
Surface Water: Not reported

Map ID
Direction
Distance
Elevation

MAP FINDINGS

Site

Database(s)

EDR ID Number
EPA ID Number

TERMINAL SERVICE CO (Continued)

1004794271

Soil: Confirmed Above Cleanup Levels
Sediment: Not reported
Air: Not reported
Bedrock: Not reported
Lat/Long: 47.35399 / -122.24225

Name: RYDER SYSTEMS COMMERCIAL CARRIERS
Address: 27430 72ND AVE S
City,State,Zip: KENT, WA 98032
Facility ID: 88826145
Lust Status Type: LUST - Cleanup Started
Cleanup Site ID: 10946
Cleanup Unit Type: Upland
Process Type: Independent Action
Cleanup Unit Name: ALLIED SYSTEMS LTD,COMMERCIAL CARRIERS,COMMERCIAL CARRIERS INC
KENT,COMMERCIAL CARRIERS KENT,Terminal Service Co,UNION PACIFIC RAIL
YARD KENT

Response Section: Northwest
Release Date: 12/09/1994
Lust Date: 07/01/2011
Region: Northwest
Lust ID: 3698
UST ID: 5422
Contaminant Name: Petroleum-Other
Ground Water: Below Cleanup Levels
Surface Water: Not reported
Soil: Confirmed Above Cleanup Levels
Sediment: Not reported
Air: Not reported
Bedrock: Not reported
Lat/Long: 47.35399 / -122.24225

Name: RYDER SYSTEMS COMMERCIAL CARRIERS
Address: 27430 72ND AVE S
City,State,Zip: KENT, WA 98032
Facility ID: 88826145
Lust Status Type: LUST - Cleanup Started
Cleanup Site ID: 10946
Cleanup Unit Type: Upland
Process Type: Independent Action
Cleanup Unit Name: ALLIED SYSTEMS LTD,COMMERCIAL CARRIERS,COMMERCIAL CARRIERS INC
KENT,COMMERCIAL CARRIERS KENT,Terminal Service Co,UNION PACIFIC RAIL
YARD KENT

Response Section: Northwest
Release Date: 04/09/1991
Lust Date: 07/01/2011
Region: Northwest
Lust ID: 935
UST ID: 5422
Contaminant Name: Petroleum-Diesel
Ground Water: Below Cleanup Levels
Surface Water: Not reported
Soil: Confirmed Above Cleanup Levels
Sediment: Not reported
Air: Not reported
Bedrock: Not reported
Lat/Long: 47.35399 / -122.24225

Map ID
Direction
Distance
Elevation

MAP FINDINGS

Site

Database(s)

EDR ID Number
EPA ID Number

TERMINAL SERVICE CO (Continued)

1004794271

Name: RYDER SYSTEMS COMMERCIAL CARRIERS
Address: 27430 72ND AVE S
City,State,Zip: KENT, WA 98032
Facility ID: 88826145
Lust Status Type: LUST - Cleanup Started
Cleanup Site ID: 10946
Cleanup Unit Type: Upland
Process Type: Independent Action
Cleanup Unit Name: ALLIED SYSTEMS LTD,COMMERCIAL CARRIERS,COMMERCIAL CARRIERS INC
KENT,COMMERCIAL CARRIERS KENT,Terminal Service Co,UNION PACIFIC RAIL
YARD KENT
Response Section: Northwest
Release Date: 04/09/1991
Lust Date: 07/01/2011
Region: Northwest
Lust ID: 935
UST ID: 5422
Contaminant Name: Petroleum-Other
Ground Water: Below Cleanup Levels
Surface Water: Not reported
Soil: Confirmed Above Cleanup Levels
Sediment: Not reported
Air: Not reported
Bedrock: Not reported
Lat/Long: 47.35399 / -122.24225

Name: RYDER SYSTEMS COMMERCIAL CARRIERS
Address: 27430 72ND AVE S
City,State,Zip: KENT, WA 98032
Facility ID: 88826145
Lust Status Type: LUST - Cleanup Started
Cleanup Site ID: 10946
Cleanup Unit Type: Upland
Process Type: Independent Action
Cleanup Unit Name: ALLIED SYSTEMS LTD,COMMERCIAL CARRIERS,COMMERCIAL CARRIERS INC
KENT,COMMERCIAL CARRIERS KENT,Terminal Service Co,UNION PACIFIC RAIL
YARD KENT
Response Section: Northwest
Release Date: 12/09/1994
Lust Date: 07/01/2011
Region: Northwest
Lust ID: 3698
UST ID: 5422
Contaminant Name: Petroleum-Gasoline
Ground Water: Below Cleanup Levels
Surface Water: Not reported
Soil: Confirmed Above Cleanup Levels
Sediment: Not reported
Air: Not reported
Bedrock: Not reported
Lat/Long: 47.35399 / -122.24225

Name: RYDER SYSTEMS COMMERCIAL CARRIERS
Address: 27430 72ND AVE S
City,State,Zip: KENT, WA 98032
Facility ID: 88826145
Lust Status Type: LUST - Cleanup Started

Map ID
Direction
Distance
Elevation

MAP FINDINGS

Site

Database(s)

EDR ID Number
EPA ID Number

TERMINAL SERVICE CO (Continued)

1004794271

Cleanup Site ID: 10946
Cleanup Unit Type: Upland
Process Type: Independent Action
Cleanup Unit Name: ALLIED SYSTEMS LTD,COMMERCIAL CARRIERS,COMMERCIAL CARRIERS INC
KENT,COMMERCIAL CARRIERS KENT,Terminal Service Co,UNION PACIFIC RAIL
YARD KENT

Response Section: Northwest
Release Date: 04/09/1991
Lust Date: 07/01/2011
Region: Northwest
Lust ID: 935
UST ID: 5422
Contaminant Name: Benzene
Ground Water: Below Cleanup Levels
Surface Water: Not reported
Soil: Confirmed Above Cleanup Levels
Sediment: Not reported
Air: Not reported
Bedrock: Not reported
Lat/Long: 47.35399 / -122.24225

Name: RYDER SYSTEMS COMMERCIAL CARRIERS
Address: 27430 72ND AVE S
City,State,Zip: KENT, WA 98032
Facility ID: 88826145
Lust Status Type: LUST - Cleanup Started
Cleanup Site ID: 10946
Cleanup Unit Type: Upland
Process Type: Independent Action
Cleanup Unit Name: ALLIED SYSTEMS LTD,COMMERCIAL CARRIERS,COMMERCIAL CARRIERS INC
KENT,COMMERCIAL CARRIERS KENT,Terminal Service Co,UNION PACIFIC RAIL
YARD KENT

Response Section: Northwest
Release Date: 12/09/1994
Lust Date: 07/01/2011
Region: Northwest
Lust ID: 3698
UST ID: 5422
Contaminant Name: Benzene
Ground Water: Below Cleanup Levels
Surface Water: Not reported
Soil: Confirmed Above Cleanup Levels
Sediment: Not reported
Air: Not reported
Bedrock: Not reported
Lat/Long: 47.35399 / -122.24225

UST:
Name: COMMERCIAL CARRIERS
Address: 27430 72ND AVE
City: KENT
Zip: 98032
Facility ID: 88826145
Site Id: 5422
UBI: Not reported
Phone Number: Not reported
Decimal Latitude: 47.35399

Map ID
Direction
Distance
Elevation

MAP FINDINGS

Site

Database(s)

EDR ID Number
EPA ID Number

TERMINAL SERVICE CO (Continued)

1004794271

Decimal Longitude: -122.24225

Tank Name: 1
Tag Number: Not reported
Tank Status: Removed
Tank Status Date: 08/06/1996
Tank Install Date: 08/01/1968
Tank Closure Date: Not reported
Capacity Range: Not reported
Tank Permit Expiration Date: Not reported
Tank Upgrade Date: Not reported
Tank Spill Prevention: Spill Bucket/Spill Box
Tank Overfill Prevention: Automatic Shutoff (fill pipe)
Tank Material: Steel
Tank Construction: Single Wall Tank
Tank Tightness Test: Not reported
Tank Corrosion Protection: None
Tank Manifold: Not reported
Tank Release Detection: Not reported
Tank SFC Type: Not reported
Pipe Material: Steel
Pipe Construction: Single Wall Pipe
Pipe Primary Release Detection: Not reported
Pipe Second Release Detection: Not reported
Pipe Corrosion Protection: None
Pipe Pumping System: Pressurized System
Responsible Unit: Northwest
Dispenser/Pump SFC Type: Not reported

Name: COMMERCIAL CARRIERS
Address: 27430 72ND AVE
City: KENT
Zip: 98032

Tank Name: 2
Tag Number: Not reported
Tank Status: Removed
Tank Status Date: 08/06/1996
Tank Install Date: 08/01/1968
Tank Closure Date: Not reported
Capacity Range: Not reported
Tank Permit Expiration Date: Not reported
Tank Upgrade Date: Not reported
Tank Spill Prevention: Spill Bucket/Spill Box
Tank Overfill Prevention: Automatic Shutoff (fill pipe)
Tank Material: Steel
Tank Construction: Single Wall Tank
Tank Tightness Test: Not reported
Tank Corrosion Protection: None
Tank Manifold: Not reported
Tank Release Detection: Not reported
Tank SFC Type: Not reported
Pipe Material: Steel
Pipe Construction: Single Wall Pipe
Pipe Primary Release Detection: Not reported
Pipe Second Release Detection: Not reported
Pipe Corrosion Protection: None

Map ID
Direction
Distance
Elevation

MAP FINDINGS

Site

Database(s)

EDR ID Number
EPA ID Number

TERMINAL SERVICE CO (Continued)

1004794271

Pipe Pumping System: Pressurized System
Responsible Unit: Northwest
Dispencer/Pump SFC Type: Not reported

Name: COMMERCIAL CARRIERS
Address: 27430 72ND AVE
City: KENT
Zip: 98032

Tank Name: 3
Tag Number: Not reported
Tank Status: Removed
Tank Status Date: 08/06/1996
Tank Install Date: 08/01/1968
Tank Closure Date: Not reported
Capacity Range: Not reported
Tank Permit Expiration Date: Not reported
Tank Upgrade Date: Not reported
Tank Spill Prevention: Spill Bucket/Spill Box
Tank Overfill Prevention: Automatic Shutoff (fill pipe)
Tank Material: Steel
Tank Construction: Single Wall Tank
Tank Tightness Test: Not reported
Tank Corrosion Protection: None
Tank Manifold: Not reported
Tank Release Detection: Not reported
Tank SFC Type: Not reported
Pipe Material: Steel
Pipe Construction: Single Wall Pipe
Pipe Primary Release Detection: Safe Suction (No Leak Detection)
Pipe Second Release Detection: Not reported
Pipe Corrosion Protection: None
Pipe Pumping System: Not reported
Responsible Unit: Northwest
Dispencer/Pump SFC Type: Not reported

Name: COMMERCIAL CARRIERS
Address: 27430 72ND AVE
City: KENT
Zip: 98032

Tank Name: 4
Tag Number: Not reported
Tank Status: Removed
Tank Status Date: 08/06/1996
Tank Install Date: 08/01/1968
Tank Closure Date: Not reported
Capacity Range: 111 TO 1,100 Gallons
Tank Permit Expiration Date: Not reported
Tank Upgrade Date: Not reported
Tank Spill Prevention: Not reported
Tank Overfill Prevention: Not reported
Tank Material: Steel
Tank Construction: Not reported
Tank Tightness Test: Not reported
Tank Corrosion Protection: Not reported
Tank Manifold: Not reported

Map ID
Direction
Distance
Elevation

MAP FINDINGS

Site

Database(s)

EDR ID Number
EPA ID Number

TERMINAL SERVICE CO (Continued)

1004794271

Tank Release Detection: Not reported
Tank SFC Type: Not reported
Pipe Material: Not reported
Pipe Construction: Not reported
Pipe Primary Release Detection: Not reported
Pipe Second Release Detection: Not reported
Pipe Corrosion Protection: Not reported
Pipe Pumping System: Product Removed by Reclaimer
Responsible Unit: Northwest
Dispencer/Pump SFC Type: Not reported

Name: COMMERCIAL CARRIERS
Address: 27430 72ND AVE
City: KENT
Zip: 98032

Tank Name: 5
Tag Number: Not reported
Tank Status: Removed
Tank Status Date: 08/06/1996
Tank Install Date: 08/01/1968
Tank Closure Date: Not reported
Capacity Range: Not reported
Tank Permit Expiration Date: Not reported
Tank Upgrade Date: Not reported
Tank Spill Prevention: None
Tank Overfill Prevention: None
Tank Material: Not reported
Tank Construction: Single Wall Tank
Tank Tightness Test: Not reported
Tank Corrosion Protection: Sacrificial Anode
Tank Manifold: Not reported
Tank Release Detection: Not reported
Tank SFC Type: Not reported
Pipe Material: Not reported
Pipe Construction: Not reported
Pipe Primary Release Detection: Not reported
Pipe Second Release Detection: Not reported
Pipe Corrosion Protection: None
Pipe Pumping System: Product Removed by Reclaimer
Responsible Unit: Northwest
Dispencer/Pump SFC Type: Not reported

Name: COMMERCIAL CARRIERS
Address: 27430 72ND AVE
City: KENT
Zip: 98032

Tank Name: 6
Tag Number: Not reported
Tank Status: Removed
Tank Status Date: 08/06/1996
Tank Install Date: 01/01/1900
Tank Closure Date: Not reported
Capacity Range: Not reported
Tank Permit Expiration Date: Not reported
Tank Upgrade Date: Not reported

Map ID
Direction
Distance
Elevation

MAP FINDINGS

Site

Database(s)

EDR ID Number
EPA ID Number

TERMINAL SERVICE CO (Continued)

1004794271

Tank Spill Prevention:	Not reported
Tank Overfill Prevention:	Not reported
Tank Material:	Not reported
Tank Construction:	Not reported
Tank Tightness Test:	Not reported
Tank Corrosion Protection:	Not reported
Tank Manifold:	Not reported
Tank Release Detection:	Not reported
Tank SFC Type:	Not reported
Pipe Material:	Not reported
Pipe Construction:	Not reported
Pipe Primary Release Detection:	Not reported
Pipe Second Release Detection:	Not reported
Pipe Corrosion Protection:	Not reported
Pipe Pumping System:	Not reported
Responsible Unit:	Northwest
Dispenser/Pump SFC Type:	Not reported

ALLSITES:

Name:	TERMINAL SERVICE CO
Facility Id:	88826145

Interaction:	70429
Interaction 1:	I
Interaction 2:	HWG
Ecology Program:	HAZWASTE
Program Data:	TURBOWASTE
Facility Alt.:	Not reported
Program ID:	WAD988500971
Date Interaction:	1992-02-06 00:00:00
Date Interaction 3:	Hazardous Waste Generator
Latitude:	47.353984386
Longitude:	-122.242235181

Interaction:	70432
Interaction 1:	I
Interaction 2:	HWG
Ecology Program:	HAZWASTE
Program Data:	TURBOWASTE
Facility Alt.:	Not reported
Program ID:	WAD988500971
Date Interaction:	2005-02-08 00:00:00
Date Interaction 3:	Hazardous Waste Generator
Latitude:	47.353984386
Longitude:	-122.242235181

Interaction:	70427
Interaction 1:	A
Interaction 2:	UST
Ecology Program:	TOXICS
Program Data:	UST
Facility Alt.:	Not reported
Program ID:	5422
Date Interaction:	1968-08-01 00:00:00
Date Interaction 3:	Underground Storage Tank

Map ID
Direction
Distance
Elevation

MAP FINDINGS

Site

Database(s)

EDR ID Number
EPA ID Number

TERMINAL SERVICE CO (Continued)

1004794271

Latitude: 47.353984386
Longitude: -122.242235181

Interaction: 70430
Interaction 1: I
Interaction 2: LUST
Ecology Program: TOXICS
Program Data: ISIS
Facility Alt.: Not reported
Program ID: 5422
Date Interaction: 1994-12-09 00:00:00
Date Interaction 3: LUST Facility
Latitude: 47.353984386
Longitude: -122.242235181

Interaction: 70428
Interaction 1: I
Interaction 2: TIER2
Ecology Program: HAZWASTE
Program Data: EPCRA
Facility Alt.: Not reported
Program ID: WAD988500971
Date Interaction: 1991-01-01 00:00:00
Date Interaction 3: Emergency/Haz Chem Rpt TI
Latitude: 47.353984386
Longitude: -122.242235181

Interaction: 70431
Interaction 1: I
Interaction 2: HWP
Ecology Program: HAZWASTE
Program Data: HWPPRT
Facility Alt.: Not reported
Program ID: WAD988500971
Date Interaction: 1995-01-01 00:00:00
Date Interaction 3: Hazardous Waste Planner
Latitude: 47.353984386
Longitude: -122.242235181

Interaction: 129920
Interaction 1: A
Interaction 2: TIER2
Ecology Program: HAZWASTE
Program Data: EPCRA
Facility Alt.: UNION PACIFIC RAILROAD KENT YARD
Program ID: WAD988500971
Date Interaction: 2019-02-26 00:00:00
Date Interaction 3: Emergency/Haz Chem Rpt TI
Latitude: 47.353984386
Longitude: -122.242235181

Interaction: 70433

Map ID
Direction
Distance
Elevation

MAP FINDINGS

Site

Database(s)

EDR ID Number
EPA ID Number

TERMINAL SERVICE CO (Continued)

1004794271

Interaction 1: I
Interaction 2: HWOTHER
Ecology Program: HAZWASTE
Program Data: TURBOWASTE
Facility Alt.: TERMINAL SERVICE CO
Program ID: WAD988500971
Date Interaction: 2006-07-18 00:00:00
Date Interaction 3: Haz Waste Management Acti
Latitude: 47.353984386
Longitude: -122.242235181

SPILLS:

Name: UNION PACIFIC RAILROAD
Address: 27430 72ND AVE S
City,State,Zip: KENT, WA
Facility ID: 637609
Medium: IMPERMEABLE CONTAINMENT
Material Desc: PETROLEUM - MOTOR OIL
Material Qty: 1
Material Units: GALLON
Date Received: 11/16/2012
Contact Name: Not reported
Incident Date: Not reported
Incident Category Type: Not reported
Incident Category: Not reported
Latitude: Not reported
Longitude: Not reported
Source Type: Not reported
Source: Not reported
Vessel Facility Name2: Not reported
Recovered Quantity: Not reported
Resp Party Contact: Not reported
Cause: Not reported
Cause Type: Not reported
Resp Party Name: Not reported

Name: UPRR KENT RAIL YARD
Address: 27430 72ND AVE
City,State,Zip: KENT, WA
Facility ID: 105312
Medium: Railroad Yard
Material Desc: DIESEL/MARINE GAS OIL
Material Qty: 10
Material Units: Gals
Date Received: Not reported
Contact Name: Not reported
Incident Date: 04/17/2019
Incident Category Type: Oil Spill
Incident Category: Oil Spill
Latitude: 47.35614
Longitude: -122.24341
Source Type: Vehicle
Source: Commercial Truck
Vessel Facility Name2: Not reported
Recovered Quantity: 10
Resp Party Contact: Jessica Moyer

Map ID
Direction
Distance
Elevation

MAP FINDINGS

Site

Database(s)

EDR ID Number
EPA ID Number

TERMINAL SERVICE CO (Continued)

1004794271

Cause: UPRR diesel spill Kent 4/17/19
Cause Type: Not reported
Resp Party Name: UPRR

Name: UPRR KENT RAIL YARD
Address: 27430 72ND AVE
City,State,Zip: KENT, WA
Facility ID: 105312
Medium: Railroad Yard
Material Desc: DIESEL/MARINE GAS OIL
Material Qty: 10
Material Units: Gals
Date Received: Not reported
Contact Name: Not reported
Incident Date: 04/17/2019
Incident Category Type: Oil Spill
Incident Category: Oil Spill
Latitude: 47.35614
Longitude: -122.24341
Source Type: Vehicle
Source: Commercial Truck
Vessel Facility Name2: Not reported
Recovered Quantity: 10
Resp Party Contact: Not reported
Cause: Not reported
Cause Type: Not reported
Resp Party Name: UPRR

RCRA NonGen / NLR:

Date Form Received by Agency:	2009-07-17 00:00:00.0
Handler Name:	TERMINAL SERVICE CO
Handler Address:	27430 72ND AVE S
Handler City,State,Zip:	KENT, WA 98032
EPA ID:	WAD988500971
Contact Name:	RICK RAWSON
Contact Address:	20462 84TH AVE SO
Contact City,State,Zip:	KENT, WA 98032
Contact Telephone:	425-251-8591
Contact Fax:	Not reported
Contact Email:	RICK.RAWSON@AXISGRP.COM
Contact Title:	BRANCH MANAGER
EPA Region:	10
Land Type:	Private
Federal Waste Generator Description:	Not a generator, verified
Non-Notifier:	Not reported
Biennial Report Cycle:	Not reported
Accessibility:	Not reported
Active Site Indicator:	Not reported
State District Owner:	WA
State District:	NWRO
Mailing Address:	20462 84TH AVE SO
Mailing City,State,Zip:	KENT, WA 98032
Owner Name:	UNION PACIFIC RAILROAD
Owner Type:	Private
Operator Name:	TERMINAL SERVICE CO
Operator Type:	Private
Short-Term Generator Activity:	No

Map ID
Direction
Distance
Elevation

MAP FINDINGS

Site

Database(s)

EDR ID Number
EPA ID Number

TERMINAL SERVICE CO (Continued)

1004794271

Importer Activity:	No
Mixed Waste Generator:	No
Transporter Activity:	No
Transfer Facility Activity:	No
Recycler Activity with Storage:	No
Small Quantity On-Site Burner Exemption:	No
Smelting Melting and Refining Furnace Exemption:	No
Underground Injection Control:	No
Off-Site Waste Receipt:	No
Universal Waste Indicator:	No
Universal Waste Destination Facility:	No
Federal Universal Waste:	No
Active Site Fed-Reg Treatment Storage and Disposal Facility:	Not reported
Active Site Converter Treatment storage and Disposal Facility:	Not reported
Active Site State-Reg Treatment Storage and Disposal Facility:	Not reported
Active Site State-Reg Handler:	---
Federal Facility Indicator:	Not reported
Hazardous Secondary Material Indicator:	NN
Sub-Part K Indicator:	Not reported
Commercial TSD Indicator:	No
Treatment Storage and Disposal Type:	Not reported
2018 GPRA Permit Baseline:	Not on the Baseline
2018 GPRA Renewals Baseline:	Not on the Baseline
Permit Renewals Workload Universe:	Not reported
Permit Workload Universe:	Not reported
Permit Progress Universe:	Not reported
Post-Closure Workload Universe:	Not reported
Closure Workload Universe:	Not reported
202 GPRA Corrective Action Baseline:	No
Corrective Action Workload Universe:	No
Subject to Corrective Action Universe:	No
Non-TSDFs Where RCRA CA has Been Imposed Universe:	No
TSDFs Potentially Subject to CA Under 3004 (u)/(v) Universe:	No
TSDFs Only Subject to CA under Discretionary Auth Universe:	No
Corrective Action Priority Ranking:	No NCAPS ranking
Environmental Control Indicator:	No
Institutional Control Indicator:	No
Human Exposure Controls Indicator:	N/A
Groundwater Controls Indicator:	N/A
Operating TSDF Universe:	Not reported
Full Enforcement Universe:	Not reported
Significant Non-Complier Universe:	No
Unaddressed Significant Non-Complier Universe:	No
Addressed Significant Non-Complier Universe:	No
Significant Non-Complier With a Compliance Schedule Universe:	No
Financial Assurance Required:	Not reported
Handler Date of Last Change:	2018-05-07 14:31:29.0
Recognized Trader-Importer:	No
Recognized Trader-Exporter:	No
Importer of Spent Lead Acid Batteries:	No
Exporter of Spent Lead Acid Batteries:	No
Recycler Activity Without Storage:	No
Manifest Broker:	No
Sub-Part P Indicator:	No

Map ID
Direction
Distance
Elevation

MAP FINDINGS

Site

Database(s)

EDR ID Number
EPA ID Number

TERMINAL SERVICE CO (Continued)

1004794271

Hazardous Waste Summary:

Waste Code: D001
Waste Description: IGNITABLE WASTE

Waste Code: D003
Waste Description: REACTIVE WASTE

Handler - Owner Operator:

Owner/Operator Indicator: Owner
Owner/Operator Name: ALLIED SYSTEMS LTD
Legal Status: Private
Date Became Current: Not reported
Date Ended Current: Not reported
Owner/Operator Address: 27430 72ND AVE S
Owner/Operator City,State,Zip: KENT, WA 98035
Owner/Operator Telephone: 000-000-0000
Owner/Operator Telephone Ext: Not reported
Owner/Operator Fax: Not reported
Owner/Operator Email: Not reported

Owner/Operator Indicator: Operator
Owner/Operator Name: ALLIED SYSTEMS LTD
Legal Status: Private
Date Became Current: Not reported
Date Ended Current: Not reported
Owner/Operator Address: 27430 72ND AVE S
Owner/Operator City,State,Zip: KENT, WA 98035
Owner/Operator Telephone: 000-000-0000
Owner/Operator Telephone Ext: Not reported
Owner/Operator Fax: Not reported
Owner/Operator Email: Not reported

Owner/Operator Indicator: Owner
Owner/Operator Name: UNION PACIFIC RAILROAD
Legal Status: Private
Date Became Current: Not reported
Date Ended Current: Not reported
Owner/Operator Address: 1416 DODGE ST
Owner/Operator City,State,Zip: OMAHA, NE 68179
Owner/Operator Telephone: 402-271-6571
Owner/Operator Telephone Ext: Not reported
Owner/Operator Fax: Not reported
Owner/Operator Email: Not reported

Owner/Operator Indicator: Owner
Owner/Operator Name: ALLIED SYSTEMS LTD
Legal Status: Private
Date Became Current: 1997-10-01 00:00:00.
Date Ended Current: Not reported
Owner/Operator Address: 160 CLAIREMONT AVE STE 410
Owner/Operator City,State,Zip: DECATUR, GA 30030
Owner/Operator Telephone: 404-370-4245
Owner/Operator Telephone Ext: Not reported
Owner/Operator Fax: Not reported
Owner/Operator Email: Not reported

Map ID
Direction
Distance
Elevation

MAP FINDINGS

Site

Database(s)

EDR ID Number
EPA ID Number

TERMINAL SERVICE CO (Continued)

1004794271

Owner/Operator Indicator:	Operator
Owner/Operator Name:	COMMERCIAL CARRIERS INC
Legal Status:	Private
Date Became Current:	Not reported
Date Ended Current:	Not reported
Owner/Operator Address:	PO BOX 810
Owner/Operator City,State,Zip:	KENT, WA 98035
Owner/Operator Telephone:	000-000-0000
Owner/Operator Telephone Ext:	Not reported
Owner/Operator Fax:	Not reported
Owner/Operator Email:	Not reported

Owner/Operator Indicator:	Owner
Owner/Operator Name:	UNION PACIFIC RAILROAD
Legal Status:	Private
Date Became Current:	Not reported
Date Ended Current:	Not reported
Owner/Operator Address:	1416 DODGE ST
Owner/Operator City,State,Zip:	OMAHA, NE 68179
Owner/Operator Telephone:	402-271-6571
Owner/Operator Telephone Ext:	Not reported
Owner/Operator Fax:	Not reported
Owner/Operator Email:	Not reported

Owner/Operator Indicator:	Operator
Owner/Operator Name:	COMMERCIAL CARRIERS INC
Legal Status:	Private
Date Became Current:	Not reported
Date Ended Current:	Not reported
Owner/Operator Address:	PO BOX 810
Owner/Operator City,State,Zip:	KENT, WA 98035
Owner/Operator Telephone:	000-000-0000
Owner/Operator Telephone Ext:	Not reported
Owner/Operator Fax:	Not reported
Owner/Operator Email:	Not reported

Owner/Operator Indicator:	Owner
Owner/Operator Name:	UNION PACIFIC RAILROAD
Legal Status:	Private
Date Became Current:	Not reported
Date Ended Current:	Not reported
Owner/Operator Address:	1416 DODGE ST
Owner/Operator City,State,Zip:	OMAHA, NE 68179
Owner/Operator Telephone:	402-271-6571
Owner/Operator Telephone Ext:	Not reported
Owner/Operator Fax:	Not reported
Owner/Operator Email:	Not reported

Owner/Operator Indicator:	Owner
Owner/Operator Name:	UNION PACIFIC RAILROAD
Legal Status:	Private
Date Became Current:	Not reported
Date Ended Current:	Not reported
Owner/Operator Address:	1416 DODGE ST
Owner/Operator City,State,Zip:	OMAHA, NE 68179
Owner/Operator Telephone:	402-271-6571
Owner/Operator Telephone Ext:	Not reported

Map ID
Direction
Distance
Elevation

MAP FINDINGS

Site

Database(s)

EDR ID Number
EPA ID Number

TERMINAL SERVICE CO (Continued)

1004794271

Owner/Operator Fax: Not reported
Owner/Operator Email: Not reported

Owner/Operator Indicator: Owner
Owner/Operator Name: ALLIED SYSTEMS LTD
Legal Status: Private
Date Became Current: Not reported
Date Ended Current: Not reported
Owner/Operator Address: 27430 72ND AVE S
Owner/Operator City,State,Zip: KENT, WA 98035
Owner/Operator Telephone: 000-000-0000
Owner/Operator Telephone Ext: Not reported
Owner/Operator Fax: Not reported
Owner/Operator Email: Not reported

Owner/Operator Indicator: Operator
Owner/Operator Name: ALLIED SYSTEMS LTD
Legal Status: Private
Date Became Current: Not reported
Date Ended Current: Not reported
Owner/Operator Address: 27430 72ND AVE S
Owner/Operator City,State,Zip: KENT, WA 98035
Owner/Operator Telephone: 000-000-0000
Owner/Operator Telephone Ext: Not reported
Owner/Operator Fax: Not reported
Owner/Operator Email: Not reported

Owner/Operator Indicator: Owner
Owner/Operator Name: ALLIED SYSTEMS LTD
Legal Status: Private
Date Became Current: Not reported
Date Ended Current: Not reported
Owner/Operator Address: 27430 72ND AVE S
Owner/Operator City,State,Zip: KENT, WA 98035
Owner/Operator Telephone: 000-000-0000
Owner/Operator Telephone Ext: Not reported
Owner/Operator Fax: Not reported
Owner/Operator Email: Not reported

Owner/Operator Indicator: Owner
Owner/Operator Name: UNION PACIFIC RAILROAD
Legal Status: Private
Date Became Current: Not reported
Date Ended Current: Not reported
Owner/Operator Address: 1416 DODGE ST
Owner/Operator City,State,Zip: OMAHA, NE 68179
Owner/Operator Telephone: 402-271-6571
Owner/Operator Telephone Ext: Not reported
Owner/Operator Fax: Not reported
Owner/Operator Email: Not reported

Owner/Operator Indicator: Operator
Owner/Operator Name: COMMERCIAL CARRIERS INC
Legal Status: Private
Date Became Current: Not reported
Date Ended Current: Not reported
Owner/Operator Address: PO BOX 810

Map ID
Direction
Distance
Elevation

MAP FINDINGS

Site

Database(s)

EDR ID Number
EPA ID Number

TERMINAL SERVICE CO (Continued)

1004794271

Owner/Operator City,State,Zip: KENT, WA 98035
Owner/Operator Telephone: 000-000-0000
Owner/Operator Telephone Ext: Not reported
Owner/Operator Fax: Not reported
Owner/Operator Email: Not reported

Owner/Operator Indicator: Operator
Owner/Operator Name: TERMINAL SERVICE CO
Legal Status: Private
Date Became Current: Not reported
Date Ended Current: Not reported
Owner/Operator Address: 20462 84TH AVE SO
Owner/Operator City,State,Zip: KENT, WA 98032
Owner/Operator Telephone: 425-251-8591
Owner/Operator Telephone Ext: Not reported
Owner/Operator Fax: Not reported
Owner/Operator Email: Not reported

Owner/Operator Indicator: Owner
Owner/Operator Name: ALLIED SYSTEMS LTD
Legal Status: Private
Date Became Current: Not reported
Date Ended Current: Not reported
Owner/Operator Address: 27430 72ND AVE S
Owner/Operator City,State,Zip: KENT, WA 98035
Owner/Operator Telephone: 000-000-0000
Owner/Operator Telephone Ext: Not reported
Owner/Operator Fax: Not reported
Owner/Operator Email: Not reported

Owner/Operator Indicator: Operator
Owner/Operator Name: ALLIED SYSTEMS LTD
Legal Status: Private
Date Became Current: Not reported
Date Ended Current: Not reported
Owner/Operator Address: 27430 72ND AVE S
Owner/Operator City,State,Zip: KENT, WA 98035
Owner/Operator Telephone: 000-000-0000
Owner/Operator Telephone Ext: Not reported
Owner/Operator Fax: Not reported
Owner/Operator Email: Not reported

Owner/Operator Indicator: Owner
Owner/Operator Name: RYDER AUTOMOTIVE OPERATIONS INC
Legal Status: Private
Date Became Current: 1996-06-04 00:00:00.
Date Ended Current: Not reported
Owner/Operator Address: 1450 W LONG LAKE RD
Owner/Operator City,State,Zip: TROY, MI 48098
Owner/Operator Telephone: 810-952-2000
Owner/Operator Telephone Ext: Not reported
Owner/Operator Fax: Not reported
Owner/Operator Email: Not reported

Owner/Operator Indicator: Operator
Owner/Operator Name: TERMINAL SERVICE CO
Legal Status: Private

Map ID
Direction
Distance
Elevation

MAP FINDINGS

Site

Database(s)

EDR ID Number
EPA ID Number

TERMINAL SERVICE CO (Continued)

1004794271

Date Became Current:	Not reported
Date Ended Current:	Not reported
Owner/Operator Address:	27430 72ND AVE S
Owner/Operator City,State,Zip:	KENT, WA 98032
Owner/Operator Telephone:	000-000-0000
Owner/Operator Telephone Ext:	Not reported
Owner/Operator Fax:	Not reported
Owner/Operator Email:	Not reported
Owner/Operator Indicator:	Owner
Owner/Operator Name:	UNION PACIFIC RAILROAD
Legal Status:	Private
Date Became Current:	Not reported
Date Ended Current:	Not reported
Owner/Operator Address:	1416 DODGE ST
Owner/Operator City,State,Zip:	OMAHA, NE 68179
Owner/Operator Telephone:	402-271-6571
Owner/Operator Telephone Ext:	Not reported
Owner/Operator Fax:	Not reported
Owner/Operator Email:	Not reported
Owner/Operator Indicator:	Owner
Owner/Operator Name:	UNION PACIFIC RAILROAD
Legal Status:	Private
Date Became Current:	Not reported
Date Ended Current:	Not reported
Owner/Operator Address:	1416 DODGE ST
Owner/Operator City,State,Zip:	OMAHA, NE 68179
Owner/Operator Telephone:	402-271-6571
Owner/Operator Telephone Ext:	Not reported
Owner/Operator Fax:	Not reported
Owner/Operator Email:	Not reported
Owner/Operator Indicator:	Owner
Owner/Operator Name:	UNION PACIFIC RAILROAD
Legal Status:	Private
Date Became Current:	Not reported
Date Ended Current:	Not reported
Owner/Operator Address:	1416 DODGE ST
Owner/Operator City,State,Zip:	OMAHA, NE 68179
Owner/Operator Telephone:	402-271-6571
Owner/Operator Telephone Ext:	Not reported
Owner/Operator Fax:	Not reported
Owner/Operator Email:	Not reported
Owner/Operator Indicator:	Owner
Owner/Operator Name:	UNION PACIFIC RAILROAD
Legal Status:	Private
Date Became Current:	Not reported
Date Ended Current:	Not reported
Owner/Operator Address:	1416 DODGE ST
Owner/Operator City,State,Zip:	OMAHA, NE 68179
Owner/Operator Telephone:	402-271-6571
Owner/Operator Telephone Ext:	Not reported
Owner/Operator Fax:	Not reported
Owner/Operator Email:	Not reported

Map ID
Direction
Distance
Elevation

MAP FINDINGS

Site

Database(s)

EDR ID Number
EPA ID Number

TERMINAL SERVICE CO (Continued)

1004794271

Owner/Operator Indicator: Operator
Owner/Operator Name: ALLIED SYSTEMS LTD
Legal Status: Private
Date Became Current: Not reported
Date Ended Current: Not reported
Owner/Operator Address: 160 CLAIREMONT AVE STE 410
Owner/Operator City,State,Zip: DECATUR, GA 30030
Owner/Operator Telephone: 404-370-4245
Owner/Operator Telephone Ext: Not reported
Owner/Operator Fax: Not reported
Owner/Operator Email: Not reported

Owner/Operator Indicator: Owner
Owner/Operator Name: ALLIED SYSTEMS LTD
Legal Status: Private
Date Became Current: 1997-10-01 00:00:00.
Date Ended Current: Not reported
Owner/Operator Address: 160 CLAIREMONT AVE STE 410
Owner/Operator City,State,Zip: DECATUR, GA 30030
Owner/Operator Telephone: 404-370-4245
Owner/Operator Telephone Ext: Not reported
Owner/Operator Fax: Not reported
Owner/Operator Email: Not reported

Owner/Operator Indicator: Owner
Owner/Operator Name: UNION PACIFIC RAILROAD
Legal Status: Private
Date Became Current: Not reported
Date Ended Current: Not reported
Owner/Operator Address: 1416 DODGE ST
Owner/Operator City,State,Zip: OMAHA, NE 68179
Owner/Operator Telephone: 402-271-6571
Owner/Operator Telephone Ext: Not reported
Owner/Operator Fax: Not reported
Owner/Operator Email: Not reported

Owner/Operator Indicator: Operator
Owner/Operator Name: ALLIED SYSTEMS LTD
Legal Status: Private
Date Became Current: Not reported
Date Ended Current: Not reported
Owner/Operator Address: 27430 72ND AVE S
Owner/Operator City,State,Zip: KENT, WA 98035
Owner/Operator Telephone: 000-000-0000
Owner/Operator Telephone Ext: Not reported
Owner/Operator Fax: Not reported
Owner/Operator Email: Not reported

Owner/Operator Indicator: Owner
Owner/Operator Name: ALLIED SYSTEMS LTD
Legal Status: Private
Date Became Current: Not reported
Date Ended Current: Not reported
Owner/Operator Address: 27430 72ND AVE S
Owner/Operator City,State,Zip: KENT, WA 98035
Owner/Operator Telephone: 000-000-0000
Owner/Operator Telephone Ext: Not reported

Map ID
Direction
Distance
Elevation

MAP FINDINGS

Site

Database(s)

EDR ID Number
EPA ID Number

TERMINAL SERVICE CO (Continued)

1004794271

Owner/Operator Fax:	Not reported
Owner/Operator Email:	Not reported
Owner/Operator Indicator:	Owner
Owner/Operator Name:	ALLIED SYSTEMS LTD
Legal Status:	Private
Date Became Current:	Not reported
Date Ended Current:	Not reported
Owner/Operator Address:	27430 72ND AVE S
Owner/Operator City,State,Zip:	KENT, WA 98035
Owner/Operator Telephone:	000-000-0000
Owner/Operator Telephone Ext:	Not reported
Owner/Operator Fax:	Not reported
Owner/Operator Email:	Not reported
Owner/Operator Indicator:	Operator
Owner/Operator Name:	COMMERCIAL CARRIERS INC
Legal Status:	Private
Date Became Current:	Not reported
Date Ended Current:	Not reported
Owner/Operator Address:	PO BOX 810
Owner/Operator City,State,Zip:	KENT, WA 98035
Owner/Operator Telephone:	000-000-0000
Owner/Operator Telephone Ext:	Not reported
Owner/Operator Fax:	Not reported
Owner/Operator Email:	Not reported
Owner/Operator Indicator:	Operator
Owner/Operator Name:	COMMERCIAL CARRIERS INC
Legal Status:	Private
Date Became Current:	Not reported
Date Ended Current:	Not reported
Owner/Operator Address:	PO BOX 810
Owner/Operator City,State,Zip:	KENT, WA 98035
Owner/Operator Telephone:	000-000-0000
Owner/Operator Telephone Ext:	Not reported
Owner/Operator Fax:	Not reported
Owner/Operator Email:	Not reported
Owner/Operator Indicator:	Owner
Owner/Operator Name:	ALLIED SYSTEMS LTD
Legal Status:	Private
Date Became Current:	1997-10-01 00:00:00.
Date Ended Current:	Not reported
Owner/Operator Address:	160 CLAIREMONT AVE STE 410
Owner/Operator City,State,Zip:	DECATUR, GA 30030
Owner/Operator Telephone:	404-370-4245
Owner/Operator Telephone Ext:	Not reported
Owner/Operator Fax:	Not reported
Owner/Operator Email:	Not reported
Owner/Operator Indicator:	Owner
Owner/Operator Name:	ALLIED SYSTEMS LTD
Legal Status:	Private
Date Became Current:	Not reported
Date Ended Current:	Not reported
Owner/Operator Address:	27430 72ND AVE S

Map ID
Direction
Distance
Elevation

MAP FINDINGS

Site

Database(s)

EDR ID Number
EPA ID Number

TERMINAL SERVICE CO (Continued)

1004794271

Owner/Operator City,State,Zip:	KENT, WA 98035
Owner/Operator Telephone:	000-000-0000
Owner/Operator Telephone Ext:	Not reported
Owner/Operator Fax:	Not reported
Owner/Operator Email:	Not reported
Owner/Operator Indicator:	Owner
Owner/Operator Name:	ALLIED SYSTEMS LTD
Legal Status:	Private
Date Became Current:	Not reported
Date Ended Current:	Not reported
Owner/Operator Address:	27430 72ND AVE S
Owner/Operator City,State,Zip:	KENT, WA 98035
Owner/Operator Telephone:	000-000-0000
Owner/Operator Telephone Ext:	Not reported
Owner/Operator Fax:	Not reported
Owner/Operator Email:	Not reported
Owner/Operator Indicator:	Owner
Owner/Operator Name:	ALLIED SYSTEMS LTD
Legal Status:	Private
Date Became Current:	1997-10-01 00:00:00.
Date Ended Current:	Not reported
Owner/Operator Address:	160 CLAIREMONT AVE STE 410
Owner/Operator City,State,Zip:	DECATUR, GA 30030
Owner/Operator Telephone:	404-370-4245
Owner/Operator Telephone Ext:	Not reported
Owner/Operator Fax:	Not reported
Owner/Operator Email:	Not reported
Owner/Operator Indicator:	Owner
Owner/Operator Name:	ALLIED SYSTEMS LTD
Legal Status:	Private
Date Became Current:	1997-10-01 00:00:00.
Date Ended Current:	Not reported
Owner/Operator Address:	160 CLAIREMONT AVE STE 410
Owner/Operator City,State,Zip:	DECATUR, GA 30030
Owner/Operator Telephone:	404-370-4245
Owner/Operator Telephone Ext:	Not reported
Owner/Operator Fax:	Not reported
Owner/Operator Email:	Not reported
Owner/Operator Indicator:	Owner
Owner/Operator Name:	UNION PACIFIC RAILROAD
Legal Status:	Private
Date Became Current:	Not reported
Date Ended Current:	Not reported
Owner/Operator Address:	1416 DODGE ST
Owner/Operator City,State,Zip:	OMAHA, NE 68179
Owner/Operator Telephone:	402-271-6571
Owner/Operator Telephone Ext:	Not reported
Owner/Operator Fax:	Not reported
Owner/Operator Email:	Not reported
Owner/Operator Indicator:	Owner
Owner/Operator Name:	UNION PACIFIC R U
Legal Status:	Private

Map ID
Direction
Distance
Elevation

MAP FINDINGS

Site

Database(s)

EDR ID Number
EPA ID Number

TERMINAL SERVICE CO (Continued)

1004794271

Date Became Current:	1900-01-01 00:00:00.
Date Ended Current:	Not reported
Owner/Operator Address:	1416 DODGE ST
Owner/Operator City,State,Zip:	OMAHA, NE 68179-0001
Owner/Operator Telephone:	402-271-6571
Owner/Operator Telephone Ext:	Not reported
Owner/Operator Fax:	Not reported
Owner/Operator Email:	Not reported
Owner/Operator Indicator:	Operator
Owner/Operator Name:	COMMERCIAL CARRIERS INC
Legal Status:	Private
Date Became Current:	Not reported
Date Ended Current:	Not reported
Owner/Operator Address:	PO BOX 810
Owner/Operator City,State,Zip:	KENT, WA 98035
Owner/Operator Telephone:	000-000-0000
Owner/Operator Telephone Ext:	Not reported
Owner/Operator Fax:	Not reported
Owner/Operator Email:	Not reported
Owner/Operator Indicator:	Operator
Owner/Operator Name:	COMMERCIAL CARRIERS INC
Legal Status:	Private
Date Became Current:	Not reported
Date Ended Current:	Not reported
Owner/Operator Address:	PO BOX 810
Owner/Operator City,State,Zip:	KENT, WA 98035
Owner/Operator Telephone:	000-000-0000
Owner/Operator Telephone Ext:	Not reported
Owner/Operator Fax:	Not reported
Owner/Operator Email:	Not reported
Owner/Operator Indicator:	Owner
Owner/Operator Name:	ALLIED SYSTEMS LTD
Legal Status:	Private
Date Became Current:	1997-10-01 00:00:00.
Date Ended Current:	Not reported
Owner/Operator Address:	160 CLAIREMONT AVE STE 410
Owner/Operator City,State,Zip:	DECATUR, GA 30030
Owner/Operator Telephone:	404-370-4245
Owner/Operator Telephone Ext:	Not reported
Owner/Operator Fax:	Not reported
Owner/Operator Email:	Not reported
Owner/Operator Indicator:	Owner
Owner/Operator Name:	UNION PACIFIC RAILROAD
Legal Status:	Private
Date Became Current:	Not reported
Date Ended Current:	Not reported
Owner/Operator Address:	1416 DODGE ST
Owner/Operator City,State,Zip:	OMAHA, NE 68179-0001
Owner/Operator Telephone:	402-271-6571
Owner/Operator Telephone Ext:	Not reported
Owner/Operator Fax:	Not reported
Owner/Operator Email:	Not reported

Map ID
Direction
Distance
Elevation

MAP FINDINGS

Site

Database(s)

EDR ID Number
EPA ID Number

TERMINAL SERVICE CO (Continued)

1004794271

Owner/Operator Indicator:	Operator
Owner/Operator Name:	TERMINAL SERVIC T
Legal Status:	Private
Date Became Current:	1900-01-01 00:00:00.
Date Ended Current:	Not reported
Owner/Operator Address:	20462 84TH AVE SO
Owner/Operator City,State,Zip:	KENT, WA 98032
Owner/Operator Telephone:	425-251-8591
Owner/Operator Telephone Ext:	Not reported
Owner/Operator Fax:	Not reported
Owner/Operator Email:	Not reported
Owner/Operator Indicator:	Owner
Owner/Operator Name:	UNION PACIFIC RAILROAD
Legal Status:	Private
Date Became Current:	Not reported
Date Ended Current:	Not reported
Owner/Operator Address:	1416 DODGE ST
Owner/Operator City,State,Zip:	OMAHA, NE 68179
Owner/Operator Telephone:	402-271-6571
Owner/Operator Telephone Ext:	Not reported
Owner/Operator Fax:	Not reported
Owner/Operator Email:	Not reported
Owner/Operator Indicator:	Operator
Owner/Operator Name:	COMMERCIAL CARRIERS INC
Legal Status:	Private
Date Became Current:	Not reported
Date Ended Current:	Not reported
Owner/Operator Address:	PO BOX 810
Owner/Operator City,State,Zip:	KENT, WA 98035
Owner/Operator Telephone:	000-000-0000
Owner/Operator Telephone Ext:	Not reported
Owner/Operator Fax:	Not reported
Owner/Operator Email:	Not reported
Owner/Operator Indicator:	Owner
Owner/Operator Name:	ALLIED SYSTEMS LTD
Legal Status:	Private
Date Became Current:	1997-10-01 00:00:00.
Date Ended Current:	Not reported
Owner/Operator Address:	160 CLAIREMONT AVE STE 410
Owner/Operator City,State,Zip:	DECATUR, GA 30030
Owner/Operator Telephone:	404-370-4245
Owner/Operator Telephone Ext:	Not reported
Owner/Operator Fax:	Not reported
Owner/Operator Email:	Not reported
Owner/Operator Indicator:	Owner
Owner/Operator Name:	UNION PACIFIC RAILROAD
Legal Status:	Private
Date Became Current:	Not reported
Date Ended Current:	Not reported
Owner/Operator Address:	1416 DODGE ST
Owner/Operator City,State,Zip:	OMAHA, NE 68179
Owner/Operator Telephone:	402-271-6571
Owner/Operator Telephone Ext:	Not reported

Map ID
Direction
Distance
Elevation

MAP FINDINGS

Site

Database(s)

EDR ID Number
EPA ID Number

TERMINAL SERVICE CO (Continued)

1004794271

Owner/Operator Fax: Not reported
Owner/Operator Email: Not reported

Owner/Operator Indicator: Owner
Owner/Operator Name: UNION PACIFIC RAILROAD
Legal Status: Private
Date Became Current: Not reported
Date Ended Current: Not reported
Owner/Operator Address: 1416 DODGE ST
Owner/Operator City,State,Zip: OMAHA, NE 68179
Owner/Operator Telephone: 402-271-6571
Owner/Operator Telephone Ext: Not reported
Owner/Operator Fax: Not reported
Owner/Operator Email: Not reported

Owner/Operator Indicator: Operator
Owner/Operator Name: TERMINAL SERVICE CO
Legal Status: Private
Date Became Current: Not reported
Date Ended Current: Not reported
Owner/Operator Address: 20462 84TH AVE SO
Owner/Operator City,State,Zip: KENT, WA 98032
Owner/Operator Telephone: 425-251-8591
Owner/Operator Telephone Ext: Not reported
Owner/Operator Fax: Not reported
Owner/Operator Email: Not reported

Historic Generators:

Receive Date: 1998-03-03 00:00:00.0
Handler Name: ALLIED SYSTEMS LTD
Federal Waste Generator Description: Not a generator, verified
State District Owner: WA
Large Quantity Handler of Universal Waste: No
Recognized Trader Importer: No
Recognized Trader Exporter: No
Spent Lead Acid Battery Importer: No
Spent Lead Acid Battery Exporter: No
Current Record: No
Non Storage Recycler Activity: Not reported
Electronic Manifest Broker: Not reported

Receive Date: 2009-07-17 00:00:00.0
Handler Name: TERMINAL SERVICE CO
Federal Waste Generator Description: Not a generator, verified
State District Owner: WA
Large Quantity Handler of Universal Waste: No
Recognized Trader Importer: No
Recognized Trader Exporter: No
Spent Lead Acid Battery Importer: No
Spent Lead Acid Battery Exporter: No
Current Record: No
Non Storage Recycler Activity: Not reported
Electronic Manifest Broker: Not reported

Receive Date: 2002-11-06 00:00:00.0
Handler Name: ALLIED SYSTEMS LTD
Federal Waste Generator Description: Not a generator, verified

Map ID
Direction
Distance
Elevation

MAP FINDINGS

Site

Database(s)

EDR ID Number
EPA ID Number

TERMINAL SERVICE CO (Continued)

1004794271

State District Owner: WA
Large Quantity Handler of Universal Waste: No
Recognized Trader Importer: No
Recognized Trader Exporter: No
Spent Lead Acid Battery Importer: No
Spent Lead Acid Battery Exporter: No
Current Record: No
Non Storage Recycler Activity: Not reported
Electronic Manifest Broker: Not reported

Receive Date: 2009-07-17 00:00:00.0
Handler Name: TERMINAL SERVICE CO
Federal Waste Generator Description: Not a generator, verified
State District Owner: WA
Large Quantity Handler of Universal Waste: No
Recognized Trader Importer: No
Recognized Trader Exporter: No
Spent Lead Acid Battery Importer: No
Spent Lead Acid Battery Exporter: No
Current Record: Yes
Non Storage Recycler Activity: Not reported
Electronic Manifest Broker: Not reported

Receive Date: 1993-12-31 00:00:00.0
Handler Name: ALLIED SYSTEMS LTD
Federal Waste Generator Description: Small Quantity Generator
State District Owner: WA
Large Quantity Handler of Universal Waste: No
Recognized Trader Importer: No
Recognized Trader Exporter: No
Spent Lead Acid Battery Importer: No
Spent Lead Acid Battery Exporter: No
Current Record: No
Non Storage Recycler Activity: Not reported
Electronic Manifest Broker: Not reported

Receive Date: 1994-01-01 00:00:00.0
Handler Name: ALLIED SYSTEMS LTD
Federal Waste Generator Description: Not a generator, verified
State District Owner: WA
Large Quantity Handler of Universal Waste: No
Recognized Trader Importer: No
Recognized Trader Exporter: No
Spent Lead Acid Battery Importer: No
Spent Lead Acid Battery Exporter: No
Current Record: No
Non Storage Recycler Activity: Not reported
Electronic Manifest Broker: Not reported

Receive Date: 1995-01-01 00:00:00.0
Handler Name: ALLIED SYSTEMS LTD
Federal Waste Generator Description: Not a generator, verified
State District Owner: WA
Large Quantity Handler of Universal Waste: No
Recognized Trader Importer: No
Recognized Trader Exporter: No
Spent Lead Acid Battery Importer: No

Map ID
Direction
Distance
Elevation

MAP FINDINGS

Site

Database(s)

EDR ID Number
EPA ID Number

TERMINAL SERVICE CO (Continued)

1004794271

Spent Lead Acid Battery Exporter:	No
Current Record:	No
Non Storage Recycler Activity:	Not reported
Electronic Manifest Broker:	Not reported
Receive Date:	1996-02-29 00:00:00.0
Handler Name:	ALLIED SYSTEMS LTD
Federal Waste Generator Description:	Conditionally Exempt Small Quantity Generator
State District Owner:	WA
Large Quantity Handler of Universal Waste:	No
Recognized Trader Importer:	No
Recognized Trader Exporter:	No
Spent Lead Acid Battery Importer:	No
Spent Lead Acid Battery Exporter:	No
Current Record:	No
Non Storage Recycler Activity:	Not reported
Electronic Manifest Broker:	Not reported
Receive Date:	1997-02-24 00:00:00.0
Handler Name:	ALLIED SYSTEMS LTD
Federal Waste Generator Description:	Small Quantity Generator
State District Owner:	WA
Large Quantity Handler of Universal Waste:	No
Recognized Trader Importer:	No
Recognized Trader Exporter:	No
Spent Lead Acid Battery Importer:	No
Spent Lead Acid Battery Exporter:	No
Current Record:	No
Non Storage Recycler Activity:	Not reported
Electronic Manifest Broker:	Not reported
Receive Date:	1998-03-03 00:00:00.0
Handler Name:	ALLIED SYSTEMS LTD
Federal Waste Generator Description:	Conditionally Exempt Small Quantity Generator
State District Owner:	WA
Large Quantity Handler of Universal Waste:	No
Recognized Trader Importer:	No
Recognized Trader Exporter:	No
Spent Lead Acid Battery Importer:	No
Spent Lead Acid Battery Exporter:	No
Current Record:	No
Non Storage Recycler Activity:	Not reported
Electronic Manifest Broker:	Not reported
Receive Date:	1999-02-23 00:00:00.0
Handler Name:	ALLIED SYSTEMS LTD
Federal Waste Generator Description:	Conditionally Exempt Small Quantity Generator
State District Owner:	WA
Large Quantity Handler of Universal Waste:	No
Recognized Trader Importer:	No
Recognized Trader Exporter:	No
Spent Lead Acid Battery Importer:	No
Spent Lead Acid Battery Exporter:	No
Current Record:	No
Non Storage Recycler Activity:	Not reported
Electronic Manifest Broker:	Not reported

Map ID
Direction
Distance
Elevation

MAP FINDINGS

Site

Database(s)

EDR ID Number
EPA ID Number

TERMINAL SERVICE CO (Continued)

1004794271

Receive Date: 2000-03-08 00:00:00.0
Handler Name: ALLIED SYSTEMS LTD
Federal Waste Generator Description: Conditionally Exempt Small Quantity Generator
State District Owner: WA
Large Quantity Handler of Universal Waste: No
Recognized Trader Importer: No
Recognized Trader Exporter: No
Spent Lead Acid Battery Importer: No
Spent Lead Acid Battery Exporter: No
Current Record: No
Non Storage Recycler Activity: Not reported
Electronic Manifest Broker: Not reported

Receive Date: 2001-01-10 00:00:00.0
Handler Name: ALLIED SYSTEMS LTD
Federal Waste Generator Description: Conditionally Exempt Small Quantity Generator
State District Owner: WA
Large Quantity Handler of Universal Waste: No
Recognized Trader Importer: No
Recognized Trader Exporter: No
Spent Lead Acid Battery Importer: No
Spent Lead Acid Battery Exporter: No
Current Record: No
Non Storage Recycler Activity: Not reported
Electronic Manifest Broker: Not reported

Receive Date: 2002-09-04 00:00:00.0
Handler Name: ALLIED SYSTEMS LTD
Federal Waste Generator Description: Conditionally Exempt Small Quantity Generator
State District Owner: WA
Large Quantity Handler of Universal Waste: No
Recognized Trader Importer: No
Recognized Trader Exporter: No
Spent Lead Acid Battery Importer: No
Spent Lead Acid Battery Exporter: No
Current Record: No
Non Storage Recycler Activity: Not reported
Electronic Manifest Broker: Not reported

Receive Date: 2002-11-05 00:00:00.0
Handler Name: ALLIED SYSTEMS LTD
Federal Waste Generator Description: Not a generator, verified
State District Owner: WA
Large Quantity Handler of Universal Waste: No
Recognized Trader Importer: No
Recognized Trader Exporter: No
Spent Lead Acid Battery Importer: No
Spent Lead Acid Battery Exporter: No
Current Record: No
Non Storage Recycler Activity: Not reported
Electronic Manifest Broker: Not reported

Receive Date: 2005-02-08 00:00:00.0
Handler Name: TERMINAL SERVICE CO
Federal Waste Generator Description: Small Quantity Generator
State District Owner: WA
Large Quantity Handler of Universal Waste: No

Map ID
Direction
Distance
Elevation

MAP FINDINGS

Site

Database(s)

EDR ID Number
EPA ID Number

TERMINAL SERVICE CO (Continued)

1004794271

Recognized Trader Importer: No
Recognized Trader Exporter: No
Spent Lead Acid Battery Importer: No
Spent Lead Acid Battery Exporter: No
Current Record: No
Non Storage Recycler Activity: Not reported
Electronic Manifest Broker: Not reported

Receive Date: 2006-07-18 00:00:00.0
Handler Name: TERMINAL SERVICE CO
Federal Waste Generator Description: Not a generator, verified
State District Owner: WA
Large Quantity Handler of Universal Waste: No
Recognized Trader Importer: No
Recognized Trader Exporter: No
Spent Lead Acid Battery Importer: No
Spent Lead Acid Battery Exporter: No
Current Record: No
Non Storage Recycler Activity: Not reported
Electronic Manifest Broker: Not reported

List of NAICS Codes and Descriptions:

NAICS Code: 484121
NAICS Description: GENERAL FREIGHT TRUCKING, LONG-DISTANCE, TRUCKLOAD

NAICS Code: 52232
NAICS Description: FINANCIAL TRANSACTIONS PROCESSING, RESERVE, AND CLEARINGHOUSE ACTIVITIES

NAICS Code: 522320
NAICS Description: FINANCIAL TRANSACTIONS PROCESSING, RESERVE, AND CLEARINGHOUSE ACTIVITIES

Facility Has Received Notices of Violation:

Found Violation: No
Agency Which Determined Violation: Not reported
Violation Short Description: Not reported
Date Violation was Determined: Not reported
Actual Return to Compliance Date: Not reported
Return to Compliance Qualifier: Not reported
Violation Responsible Agency: Not reported
Scheduled Compliance Date: Not reported
Enforcement Identifier: Not reported
Date of Enforcement Action: Not reported
Enforcement Responsible Agency: Not reported
Enforcement Docket Number: Not reported
Enforcement Attorney: Not reported
Corrective Action Component: Not reported
Appeal Initiated Date: Not reported
Appeal Resolution Date: Not reported
Disposition Status Date: Not reported
Disposition Status: Not reported
Disposition Status Description: Not reported
Consent/Final Order Sequence Number: Not reported
Consent/Final Order Respondent Name: Not reported
Consent/Final Order Lead Agency: Not reported

Map ID
Direction
Distance
Elevation

MAP FINDINGS

Site

Database(s)

EDR ID Number
EPA ID Number

TERMINAL SERVICE CO (Continued)

1004794271

Enforcement Type: Not reported
Enforcement Responsible Person: Not reported
Enforcement Responsible Sub-Organization: Not reported
SEP Sequence Number: Not reported
SEP Expenditure Amount: Not reported
SEP Scheduled Completion Date: Not reported
SEP Actual Date: Not reported
SEP Defaulted Date: Not reported
SEP Type: Not reported
SEP Type Description: Not reported
Proposed Amount: Not reported
Final Monetary Amount: Not reported
Paid Amount: Not reported
Final Count: Not reported
Final Amount: Not reported

Found Violation: No
Agency Which Determined Violation: Not reported
Violation Short Description: Not reported
Date Violation was Determined: Not reported
Actual Return to Compliance Date: Not reported
Return to Compliance Qualifier: Not reported
Violation Responsible Agency: Not reported
Scheduled Compliance Date: Not reported
Enforcement Identifier: Not reported
Date of Enforcement Action: Not reported
Enforcement Responsible Agency: Not reported
Enforcement Docket Number: Not reported
Enforcement Attorney: Not reported
Corrective Action Component: Not reported
Appeal Initiated Date: Not reported
Appeal Resolution Date: Not reported
Disposition Status Date: Not reported
Disposition Status: Not reported
Disposition Status Description: Not reported
Consent/Final Order Sequence Number: Not reported
Consent/Final Order Respondent Name: Not reported
Consent/Final Order Lead Agency: Not reported
Enforcement Type: Not reported
Enforcement Responsible Person: Not reported
Enforcement Responsible Sub-Organization: Not reported
SEP Sequence Number: Not reported
SEP Expenditure Amount: Not reported
SEP Scheduled Completion Date: Not reported
SEP Actual Date: Not reported
SEP Defaulted Date: Not reported
SEP Type: Not reported
SEP Type Description: Not reported
Proposed Amount: Not reported
Final Monetary Amount: Not reported
Paid Amount: Not reported
Final Count: Not reported
Final Amount: Not reported

Evaluation Action Summary:
Evaluation Date: 2009-06-23 00:00:00.0
Evaluation Responsible Agency: State

Map ID
Direction
Distance
Elevation

MAP FINDINGS

Site

Database(s)

EDR ID Number
EPA ID Number

TERMINAL SERVICE CO (Continued)

1004794271

Found Violation:	No
Evaluation Type Description:	COMPLIANCE ASSISTANCE VISIT
Evaluation Responsible Person Identifier:	WASRD
Evaluation Responsible Sub-Organization:	NW
Actual Return to Compliance Date:	Not reported
Scheduled Compliance Date:	Not reported
Date of Request:	Not reported
Date Response Received:	Not reported
Request Agency:	Not reported
Former Citation:	Not reported

Evaluation Date:	2008-08-13 00:00:00.0
Evaluation Responsible Agency:	State
Found Violation:	No
Evaluation Type Description:	COMPLIANCE ASSISTANCE VISIT
Evaluation Responsible Person Identifier:	WASRD
Evaluation Responsible Sub-Organization:	NW
Actual Return to Compliance Date:	Not reported
Scheduled Compliance Date:	Not reported
Date of Request:	Not reported
Date Response Received:	Not reported
Request Agency:	Not reported
Former Citation:	Not reported

FINDS:

Registry ID: 110005371775

Click Here:

Environmental Interest/Information System:

Washington Facility / Site Identification System (WA-FSIS) provides a means to query and display data maintained by the Washington Department of Ecology. This system contains key information for each facility/site that is currently, or has been, of interest to the Air Quality, Dam Safety, Hazardous Waste, Toxics Cleanup, and Water Quality Programs.

RCRAInfo is a national information system that supports the Resource Conservation and Recovery Act (RCRA) program through the tracking of events and activities related to facilities that generate, transport, and treat, store, or dispose of hazardous waste. RCRAInfo allows RCRA program staff to track the notification, permit, compliance, and corrective action activities required under RCRA.

[Click this hyperlink](#) while viewing on your computer to access additional FINDS: detail in the EDR Site Report.

ECHO:

Envid:	1004794271
Registry ID:	110005371775
DFR URL:	http://echo.epa.gov/detailed-facility-report?fid=110005371775
Name:	TERMINAL SERVICE CO
Address:	27430 72ND AVENUE S
City,State,Zip:	KENT, WA 98032

Map ID
Direction
Distance
Elevation

MAP FINDINGS

EDR ID Number
EPA ID Number

Q86
ENE
1/4-1/2
0.313 mi.
1655 ft.

QCM PROPERTIES
930 CENTRAL AVE S
KENT, WA 98032

Site 6 of 6 in cluster Q

WA ALLSITES
RCRA NonGen / NLR
WA MANIFEST

1000108033
WAD047488390

Relative:
Higher
Actual:
45 ft.

ALLSITES:

Name:

QCM CO

Facility Id:

12774179

Interaction:

27088

Interaction 1:

A

Interaction 2:

TIER2

Ecology Program:

HAZWASTE

Program Data:

EPCRA

Facility Alt.:

Not reported

Program ID:

WAD047488390

Date Interaction:

1990-01-01 00:00:00

Date Interaction 3:

Emergency/Haz Chem Rpt TI

Latitude:

47.375095760000001

Longitude:

-122.230370631

Interaction:

27089

Interaction 1:

I

Interaction 2:

TRI

Ecology Program:

HAZWASTE

Program Data:

EPCRA

Facility Alt.:

Not reported

Program ID:

WAD047488390

Date Interaction:

1990-01-01 00:00:00

Date Interaction 3:

Toxics Release Inventory

Latitude:

47.375095760000001

Longitude:

-122.230370631

Interaction:

27087

Interaction 1:

I

Interaction 2:

TRI

Ecology Program:

HAZWASTE

Program Data:

EPCRA

Facility Alt.:

Not reported

Program ID:

WAD047488390

Date Interaction:

1988-01-01 00:00:00

Date Interaction 3:

Toxics Release Inventory

Latitude:

47.375095760000001

Longitude:

-122.230370631

Interaction:

27090

Interaction 1:

I

Interaction 2:

HWP

Ecology Program:

HAZWASTE

Program Data:

HWPPT

Facility Alt.:

Not reported

Program ID:

WAD047488390

Date Interaction:

1991-01-01 00:00:00

Date Interaction 3:

Hazardous Waste Planner

Latitude:

47.375095760000001

Map ID
Direction
Distance
Elevation

MAP FINDINGS

Site

Database(s)

EDR ID Number
EPA ID Number

QCM PROPERTIES (Continued)

1000108033

Longitude: -122.230370631

Interaction: 82157
Interaction 1: I
Interaction 2: INDSWGP
Ecology Program: WATQUAL
Program Data: PARIS
Facility Alt.: QCM CO
Program ID: WAR000494
Date Interaction: 1993-01-11 00:00:00
Date Interaction 3: Industrial SW GP
Latitude: 47.375095760000001
Longitude: -122.230370631

Interaction: 27086
Interaction 1: I
Interaction 2: HWG
Ecology Program: HAZWASTE
Program Data: TURBOWASTE
Facility Alt.: QCM Properties
Program ID: WAD047488390
Date Interaction: 1986-05-05 00:00:00
Date Interaction 3: Hazardous Waste Generator
Latitude: 47.375095760000001
Longitude: -122.230370631

Interaction: 108928
Interaction 1: I
Interaction 2: HWP
Ecology Program: HAZWASTE
Program Data: HWPPRT
Facility Alt.: QCM CO
Program ID: WAD047488390
Date Interaction: 2014-05-19 00:00:00
Date Interaction 3: Hazardous Waste Planner
Latitude: 47.375095760000001
Longitude: -122.230370631

RCRA NonGen / NLR:

Date Form Received by Agency:	2014-04-25 00:00:00.0
Handler Name:	QCM PROPERTIES
Handler Address:	930 CENTRAL AVE S
Handler City,State,Zip:	KENT, WA 98032
EPA ID:	WAD047488390
Contact Name:	GARY EDWARDS
Contact Address:	2303 34TH AVE S
Contact City,State,Zip:	SEATTLE, WA 98144
Contact Telephone:	206-786-4852
Contact Fax:	Not reported
Contact Email:	QCMPROP@GMAIL.COM
Contact Title:	PRESIDENT
EPA Region:	10
Land Type:	Private

Map ID
Direction
Distance
Elevation

MAP FINDINGS

Site

Database(s)

EDR ID Number
EPA ID Number

QCM PROPERTIES (Continued)

1000108033

Federal Waste Generator Description:	Not a generator, verified
Non-Notifier:	Not reported
Biennial Report Cycle:	Not reported
Accessibility:	Not reported
Active Site Indicator:	Not reported
State District Owner:	WA
State District:	NWRO
Mailing Address:	2303 34TH AVE S
Mailing City,State,Zip:	SEATTLE, WA 98144
Owner Name:	QCM PROPERTIES
Owner Type:	Private
Operator Name:	EDWARDS, GARY
Operator Type:	Private
Short-Term Generator Activity:	No
Importer Activity:	No
Mixed Waste Generator:	No
Transporter Activity:	No
Transfer Facility Activity:	No
Recycler Activity with Storage:	No
Small Quantity On-Site Burner Exemption:	No
Smelting Melting and Refining Furnace Exemption:	No
Underground Injection Control:	No
Off-Site Waste Receipt:	No
Universal Waste Indicator:	No
Universal Waste Destination Facility:	No
Federal Universal Waste:	No
Active Site Fed-Reg Treatment Storage and Disposal Facility:	Not reported
Active Site Converter Treatment storage and Disposal Facility:	Not reported
Active Site State-Reg Treatment Storage and Disposal Facility:	Not reported
Active Site State-Reg Handler:	---
Federal Facility Indicator:	Not reported
Hazardous Secondary Material Indicator:	NN
Sub-Part K Indicator:	Not reported
Commercial TSD Indicator:	No
Treatment Storage and Disposal Type:	Not reported
2018 GPRA Permit Baseline:	Not on the Baseline
2018 GPRA Renewals Baseline:	Not on the Baseline
Permit Renewals Workload Universe:	Not reported
Permit Workload Universe:	Not reported
Permit Progress Universe:	Not reported
Post-Closure Workload Universe:	Not reported
Closure Workload Universe:	Not reported
202 GPRA Corrective Action Baseline:	No
Corrective Action Workload Universe:	No
Subject to Corrective Action Universe:	No
Non-TSDFs Where RCRA CA has Been Imposed Universe:	No
TSDFs Potentially Subject to CA Under 3004 (u)/(v) Universe:	No
TSDFs Only Subject to CA under Discretionary Auth Universe:	No
Corrective Action Priority Ranking:	No NCAPS ranking
Environmental Control Indicator:	No
Institutional Control Indicator:	No
Human Exposure Controls Indicator:	N/A
Groundwater Controls Indicator:	N/A
Operating TSDF Universe:	Not reported
Full Enforcement Universe:	Not reported
Significant Non-Complier Universe:	No
Unaddressed Significant Non-Complier Universe:	No

Map ID
Direction
Distance
Elevation

MAP FINDINGS

Site

Database(s)

EDR ID Number
EPA ID Number

QCM PROPERTIES (Continued)

1000108033

Addressed Significant Non-Complier Universe:	No
Significant Non-Complier With a Compliance Schedule Universe:	No
Financial Assurance Required:	Not reported
Handler Date of Last Change:	2018-05-08 16:09:06.0
Recognized Trader-Importer:	No
Recognized Trader-Exporter:	No
Importer of Spent Lead Acid Batteries:	No
Exporter of Spent Lead Acid Batteries:	No
Recycler Activity Without Storage:	No
Manifest Broker:	No
Sub-Part P Indicator:	No

Biennial: List of Years

Year: 2013

[Click Here for Biennial Reporting System Data:](#)

Year: 2011

[Click Here for Biennial Reporting System Data:](#)

Year: 2009

[Click Here for Biennial Reporting System Data:](#)

Year: 2007

[Click Here for Biennial Reporting System Data:](#)

Year: 2005

[Click Here for Biennial Reporting System Data:](#)

Year: 2003

[Click Here for Biennial Reporting System Data:](#)

Hazardous Waste Summary:

Waste Code:	D001
Waste Description:	IGNITABLE WASTE
Waste Code:	D002
Waste Description:	CORROSIVE WASTE
Waste Code:	D003
Waste Description:	REACTIVE WASTE
Waste Code:	D005
Waste Description:	BARIUM
Waste Code:	D018
Waste Description:	BENZENE
Waste Code:	D035
Waste Description:	METHYL ETHYL KETONE
Waste Code:	D038
Waste Description:	PYRIDINE
Waste Code:	D039
Waste Description:	TETRACHLOROETHYLENE

Map ID
Direction
Distance
Elevation

MAP FINDINGS

Site

Database(s)

EDR ID Number
EPA ID Number

QCM PROPERTIES (Continued)

1000108033

Waste Code:	D040
Waste Description:	TRICHLORETHYLENE
Waste Code:	D043
Waste Description:	VINYL CHLORIDE
Waste Code:	F003
Waste Description:	THE FOLLOWING SPENT NONHALOGENATED SOLVENTS: XYLENE, ACETONE, ETHYL ACETATE, ETHYL BENZENE, ETHYL ETHER, METHYL ISOBUTYL KETONE, N-BUTYL ALCOHOL, CYCLOHEXANONE, AND METHANOL; ALL SPENT SOLVENT MIXTURES/BLENDS CONTAINING, BEFORE USE, ONLY THE ABOVE SPENT NONHALOGENATED SOLVENTS; AND ALL SPENT SOLVENT MIXTURES/BLENDS CONTAINING, BEFORE USE, ONE OR MORE OF THE ABOVE NONHALOGENATED SOLVENTS, AND A TOTAL OF TEN PERCENT OR MORE (BY VOLUME) OF ONE OR MORE OF THOSE SOLVENTS LISTED IN F001, F002, F004, AND F005; AND STILL BOTTOMS FROM THE RECOVERY OF THESE SPENT SOLVENTS AND SPENT SOLVENT MIXTURES.
Waste Code:	F005
Waste Description:	THE FOLLOWING SPENT NONHALOGENATED SOLVENTS: TOLUENE, METHYL ETHYL KETONE, CARBON DISULFIDE, ISOBUTANOL, PYRIDINE, BENZENE, 2-ETHOXYETHANOL, AND 2-NITROPROPANE; ALL SPENT SOLVENT MIXTURES/BLENDS CONTAINING, BEFORE USE, A TOTAL OF TEN PERCENT OR MORE (BY VOLUME) OF ONE OR MORE OF THE ABOVE NONHALOGENATED SOLVENTS OR THOSE SOLVENTS LISTED IN F001, F002, OR F004; AND STILL BOTTOMS FROM THE RECOVERY OF THESE SPENT SOLVENTS AND SPENT SOLVENT MIXTURES.
Waste Code:	U061
Waste Description:	BENZENE, 1,1'-(2,2,2-TRICHLOROETHYLIDENE)BIS[4-CHLORO- (OR) DDT
Waste Code:	U161
Waste Description:	4-METHYL-2-PENTANONE (I) (OR) METHYL ISOBUTYL KETONE (I) (OR) PENTANOL, 4-METHYL-
Waste Code:	U188
Waste Description:	PHENOL
Waste Code:	U210
Waste Description:	ETHENE, TETRACHLORO- (OR) TETRACHLOROETHYLENE
Waste Code:	U223
Waste Description:	BENZENE, 1,3-DIISOCYANATOMETHYL- (R,T) (OR) TOLUENE DIISOCYANATE (R,T)

Handler - Owner Operator:

Owner/Operator Indicator:	Owner
Owner/Operator Name:	QCM PROPERTIES INC
Legal Status:	Private
Date Became Current:	Not reported
Date Ended Current:	Not reported
Owner/Operator Address:	930 CENTRAL AVE S
Owner/Operator City,State,Zip:	KENT, WA 98032
Owner/Operator Telephone:	253-859-0933
Owner/Operator Telephone Ext:	Not reported
Owner/Operator Fax:	Not reported
Owner/Operator Email:	Not reported

Owner/Operator Indicator:	Owner
---------------------------	-------

Map ID
Direction
Distance
Elevation

MAP FINDINGS

Site

Database(s)

EDR ID Number
EPA ID Number

QCM PROPERTIES (Continued)

1000108033

Owner/Operator Name: QCM PROPERTIES
Legal Status: Private
Date Became Current: 2008-06-26 00:00:00.
Date Ended Current: Not reported
Owner/Operator Address: 2303 34TH AVE S
Owner/Operator City,State,Zip: SEATTLE, WA 98144
Owner/Operator Telephone: 253-859-0933
Owner/Operator Telephone Ext: Not reported
Owner/Operator Fax: Not reported
Owner/Operator Email: Not reported

Owner/Operator Indicator: Owner
Owner/Operator Name: QCM PROPERTIES
Legal Status: Private
Date Became Current: Not reported
Date Ended Current: Not reported
Owner/Operator Address: 2303 34TH AVE S
Owner/Operator City,State,Zip: SEATTLE, WA 98144
Owner/Operator Telephone: 206-723-6186
Owner/Operator Telephone Ext: Not reported
Owner/Operator Fax: Not reported
Owner/Operator Email: Not reported

Owner/Operator Indicator: Operator
Owner/Operator Name: EDWARDS, GARY
Legal Status: Private
Date Became Current: Not reported
Date Ended Current: Not reported
Owner/Operator Address: 2303 34TH AVE S
Owner/Operator City,State,Zip: SEATTLE, WA 98144
Owner/Operator Telephone: 206-786-4852
Owner/Operator Telephone Ext: Not reported
Owner/Operator Fax: Not reported
Owner/Operator Email: Not reported

Owner/Operator Indicator: Owner
Owner/Operator Name: QCM CO
Legal Status: Private
Date Became Current: Not reported
Date Ended Current: Not reported
Owner/Operator Address: 930 CENTRAL AVE S
Owner/Operator City,State,Zip: KENT, WA 98032
Owner/Operator Telephone: 000-000-0000
Owner/Operator Telephone Ext: Not reported
Owner/Operator Fax: Not reported
Owner/Operator Email: Not reported

Owner/Operator Indicator: Operator
Owner/Operator Name: QCM CO
Legal Status: Private
Date Became Current: Not reported
Date Ended Current: Not reported
Owner/Operator Address: 930 CENTRAL AVE S
Owner/Operator City,State,Zip: KENT, WA 98032
Owner/Operator Telephone: 000-000-0000
Owner/Operator Telephone Ext: Not reported
Owner/Operator Fax: Not reported

Map ID
Direction
Distance
Elevation

MAP FINDINGS

Site

Database(s)

EDR ID Number
EPA ID Number

QCM PROPERTIES (Continued)

1000108033

Owner/Operator Email:	Not reported
Owner/Operator Indicator:	Operator
Owner/Operator Name:	WHEELDON, ROY
Legal Status:	Private
Date Became Current:	Not reported
Date Ended Current:	Not reported
Owner/Operator Address:	930 S CENTRAL AVE
Owner/Operator City,State,Zip:	KENT, WA 98032
Owner/Operator Telephone:	253-859-0933
Owner/Operator Telephone Ext:	Not reported
Owner/Operator Fax:	Not reported
Owner/Operator Email:	Not reported
Owner/Operator Indicator:	Owner
Owner/Operator Name:	QCM PROPERTIES INC
Legal Status:	Private
Date Became Current:	Not reported
Date Ended Current:	Not reported
Owner/Operator Address:	930 CENTRAL AVE S
Owner/Operator City,State,Zip:	KENT, WA 98032
Owner/Operator Telephone:	253-859-0933
Owner/Operator Telephone Ext:	Not reported
Owner/Operator Fax:	Not reported
Owner/Operator Email:	Not reported
Owner/Operator Indicator:	Owner
Owner/Operator Name:	QCM PROPERTIES INC
Legal Status:	Private
Date Became Current:	Not reported
Date Ended Current:	Not reported
Owner/Operator Address:	930 CENTRAL AVE S
Owner/Operator City,State,Zip:	KENT, WA 98032
Owner/Operator Telephone:	253-859-0933
Owner/Operator Telephone Ext:	Not reported
Owner/Operator Fax:	Not reported
Owner/Operator Email:	Not reported
Owner/Operator Indicator:	Operator
Owner/Operator Name:	EDWARDS, GARY
Legal Status:	Private
Date Became Current:	Not reported
Date Ended Current:	Not reported
Owner/Operator Address:	2303 34TH AVE S
Owner/Operator City,State,Zip:	SEATTLE, WA 98144
Owner/Operator Telephone:	206-786-4852
Owner/Operator Telephone Ext:	Not reported
Owner/Operator Fax:	Not reported
Owner/Operator Email:	Not reported
Owner/Operator Indicator:	Owner
Owner/Operator Name:	QCM CO
Legal Status:	Private
Date Became Current:	Not reported
Date Ended Current:	Not reported
Owner/Operator Address:	930 CENTRAL AVE S
Owner/Operator City,State,Zip:	KENT, WA 98032

Map ID
Direction
Distance
Elevation

MAP FINDINGS

Site

Database(s)

EDR ID Number
EPA ID Number

QCM PROPERTIES (Continued)

1000108033

Owner/Operator Telephone:	000-000-0000
Owner/Operator Telephone Ext:	Not reported
Owner/Operator Fax:	Not reported
Owner/Operator Email:	Not reported
Owner/Operator Indicator:	Owner
Owner/Operator Name:	QCM CO
Legal Status:	Private
Date Became Current:	1996-06-10 00:00:00.
Date Ended Current:	Not reported
Owner/Operator Address:	930 S CENTRAL AVE
Owner/Operator City,State,Zip:	KENT, WA 98032
Owner/Operator Telephone:	253-859-0933
Owner/Operator Telephone Ext:	Not reported
Owner/Operator Fax:	Not reported
Owner/Operator Email:	Not reported
Owner/Operator Indicator:	Owner
Owner/Operator Name:	QCM CO
Legal Status:	Private
Date Became Current:	1996-06-10 00:00:00.
Date Ended Current:	Not reported
Owner/Operator Address:	930 S CENTRAL AVE
Owner/Operator City,State,Zip:	KENT, WA 98032
Owner/Operator Telephone:	253-859-0933
Owner/Operator Telephone Ext:	Not reported
Owner/Operator Fax:	Not reported
Owner/Operator Email:	Not reported
Owner/Operator Indicator:	Owner
Owner/Operator Name:	QCM PROPERTIES INC
Legal Status:	Private
Date Became Current:	Not reported
Date Ended Current:	Not reported
Owner/Operator Address:	930 S CENTRAL AVE
Owner/Operator City,State,Zip:	KENT, WA 98032
Owner/Operator Telephone:	253-859-0933
Owner/Operator Telephone Ext:	Not reported
Owner/Operator Fax:	Not reported
Owner/Operator Email:	Not reported
Owner/Operator Indicator:	Owner
Owner/Operator Name:	QCM PROPERTIES INC
Legal Status:	Private
Date Became Current:	Not reported
Date Ended Current:	Not reported
Owner/Operator Address:	930 CENTRAL AVE S
Owner/Operator City,State,Zip:	KENT, WA 98032
Owner/Operator Telephone:	253-859-0933
Owner/Operator Telephone Ext:	Not reported
Owner/Operator Fax:	Not reported
Owner/Operator Email:	Not reported
Owner/Operator Indicator:	Owner
Owner/Operator Name:	QCM PROPERTIES INC
Legal Status:	Private
Date Became Current:	Not reported

Map ID
Direction
Distance
Elevation

MAP FINDINGS

Site

Database(s)

EDR ID Number
EPA ID Number

QCM PROPERTIES (Continued)

1000108033

Date Ended Current: Not reported
Owner/Operator Address: 930 CENTRAL AVE S
Owner/Operator City,State,Zip: KENT, WA 98032
Owner/Operator Telephone: 253-859-0933
Owner/Operator Telephone Ext: Not reported
Owner/Operator Fax: Not reported
Owner/Operator Email: Not reported

Owner/Operator Indicator: Operator
Owner/Operator Name: QCM CO
Legal Status: Private
Date Became Current: Not reported
Date Ended Current: Not reported
Owner/Operator Address: 930 CENTRAL AVE S
Owner/Operator City,State,Zip: KENT, WA 98032
Owner/Operator Telephone: 253-859-0933
Owner/Operator Telephone Ext: Not reported
Owner/Operator Fax: Not reported
Owner/Operator Email: Not reported

Owner/Operator Indicator: Operator
Owner/Operator Name: QCM CO
Legal Status: Private
Date Became Current: Not reported
Date Ended Current: Not reported
Owner/Operator Address: 930 CENTRAL AVE S
Owner/Operator City,State,Zip: KENT, WA 98032
Owner/Operator Telephone: 253-859-0933
Owner/Operator Telephone Ext: Not reported
Owner/Operator Fax: Not reported
Owner/Operator Email: Not reported

Owner/Operator Indicator: Owner
Owner/Operator Name: QCM CO
Legal Status: Private
Date Became Current: 1972-01-01 00:00:00.
Date Ended Current: Not reported
Owner/Operator Address: 930 CENTRAL AVE S
Owner/Operator City,State,Zip: KENT, WA 98032
Owner/Operator Telephone: Not reported
Owner/Operator Telephone Ext: Not reported
Owner/Operator Fax: Not reported
Owner/Operator Email: Not reported

Owner/Operator Indicator: Owner
Owner/Operator Name: QCM CO
Legal Status: Private
Date Became Current: 1984-01-01 00:00:00.
Date Ended Current: Not reported
Owner/Operator Address: 930 CENTRAL AVE S
Owner/Operator City,State,Zip: KENT, WA 98032
Owner/Operator Telephone: Not reported
Owner/Operator Telephone Ext: Not reported
Owner/Operator Fax: Not reported
Owner/Operator Email: Not reported

Owner/Operator Indicator: Owner

Map ID
Direction
Distance
Elevation

MAP FINDINGS

Site

Database(s)

EDR ID Number
EPA ID Number

QCM PROPERTIES (Continued)

1000108033

Owner/Operator Name:	QCM CO
Legal Status:	Private
Date Became Current:	Not reported
Date Ended Current:	Not reported
Owner/Operator Address:	930 CENTRAL AVE S
Owner/Operator City,State,Zip:	KENT, WA 98032
Owner/Operator Telephone:	000-000-0000
Owner/Operator Telephone Ext:	Not reported
Owner/Operator Fax:	Not reported
Owner/Operator Email:	Not reported
Owner/Operator Indicator:	Owner
Owner/Operator Name:	QCM CO
Legal Status:	Private
Date Became Current:	Not reported
Date Ended Current:	Not reported
Owner/Operator Address:	930 CENTRAL AVE S
Owner/Operator City,State,Zip:	KENT, WA 98032
Owner/Operator Telephone:	000-000-0000
Owner/Operator Telephone Ext:	Not reported
Owner/Operator Fax:	Not reported
Owner/Operator Email:	Not reported
Owner/Operator Indicator:	Owner
Owner/Operator Name:	QCM CO
Legal Status:	Private
Date Became Current:	Not reported
Date Ended Current:	Not reported
Owner/Operator Address:	930 CENTRAL AVE S
Owner/Operator City,State,Zip:	KENT, WA 98032
Owner/Operator Telephone:	000-000-0000
Owner/Operator Telephone Ext:	Not reported
Owner/Operator Fax:	Not reported
Owner/Operator Email:	Not reported
Owner/Operator Indicator:	Operator
Owner/Operator Name:	QCM CO
Legal Status:	Private
Date Became Current:	Not reported
Date Ended Current:	Not reported
Owner/Operator Address:	930 CENTRAL AVE S
Owner/Operator City,State,Zip:	KENT, WA 98032
Owner/Operator Telephone:	000-000-0000
Owner/Operator Telephone Ext:	Not reported
Owner/Operator Fax:	Not reported
Owner/Operator Email:	Not reported
Owner/Operator Indicator:	Owner
Owner/Operator Name:	QCM PROPERTIES INC
Legal Status:	Private
Date Became Current:	Not reported
Date Ended Current:	Not reported
Owner/Operator Address:	930 S CENTRAL AVE
Owner/Operator City,State,Zip:	KENT, WA 98032
Owner/Operator Telephone:	253-859-0933
Owner/Operator Telephone Ext:	Not reported
Owner/Operator Fax:	Not reported

Map ID
Direction
Distance
Elevation

MAP FINDINGS

Site

Database(s)

EDR ID Number
EPA ID Number

QCM PROPERTIES (Continued)

1000108033

Owner/Operator Email:	Not reported
Owner/Operator Indicator:	Owner
Owner/Operator Name:	QCM PROPERTIES INC
Legal Status:	Private
Date Became Current:	Not reported
Date Ended Current:	Not reported
Owner/Operator Address:	930 CENTRAL AVE S
Owner/Operator City,State,Zip:	KENT, WA 98032
Owner/Operator Telephone:	253-859-0933
Owner/Operator Telephone Ext:	Not reported
Owner/Operator Fax:	Not reported
Owner/Operator Email:	Not reported
Owner/Operator Indicator:	Operator
Owner/Operator Name:	WHEELDON, ROY
Legal Status:	Private
Date Became Current:	Not reported
Date Ended Current:	Not reported
Owner/Operator Address:	930 CENTRAL AVE S
Owner/Operator City,State,Zip:	KENT, WA 98032
Owner/Operator Telephone:	253-859-0933
Owner/Operator Telephone Ext:	Not reported
Owner/Operator Fax:	Not reported
Owner/Operator Email:	Not reported
Owner/Operator Indicator:	Owner
Owner/Operator Name:	QCM PROPERTIES
Legal Status:	Private
Date Became Current:	2008-06-26 00:00:00.
Date Ended Current:	Not reported
Owner/Operator Address:	2303 34TH AVE S
Owner/Operator City,State,Zip:	SEATTLE, WA 98144
Owner/Operator Telephone:	253-859-0933
Owner/Operator Telephone Ext:	Not reported
Owner/Operator Fax:	Not reported
Owner/Operator Email:	Not reported
Owner/Operator Indicator:	Owner
Owner/Operator Name:	QCM PROPERTIES
Legal Status:	Private
Date Became Current:	Not reported
Date Ended Current:	Not reported
Owner/Operator Address:	2303 34TH AVE S
Owner/Operator City,State,Zip:	SEATTLE, WA 98144
Owner/Operator Telephone:	206-723-6186
Owner/Operator Telephone Ext:	Not reported
Owner/Operator Fax:	Not reported
Owner/Operator Email:	Not reported
Owner/Operator Indicator:	Owner
Owner/Operator Name:	ROY W
Legal Status:	Private
Date Became Current:	2008-06-26 00:00:00.
Date Ended Current:	Not reported
Owner/Operator Address:	1034 CENTRAL AVE S
Owner/Operator City,State,Zip:	KENT, WA 98032

Map ID
Direction
Distance
Elevation

MAP FINDINGS

Site

Database(s)

EDR ID Number
EPA ID Number

QCM PROPERTIES (Continued)

1000108033

Owner/Operator Telephone:	253-859-0933
Owner/Operator Telephone Ext:	Not reported
Owner/Operator Fax:	Not reported
Owner/Operator Email:	Not reported
Owner/Operator Indicator:	Operator
Owner/Operator Name:	QCM CO
Legal Status:	Private
Date Became Current:	Not reported
Date Ended Current:	Not reported
Owner/Operator Address:	930 CENTRAL AVE S
Owner/Operator City,State,Zip:	KENT, WA 98032
Owner/Operator Telephone:	000-000-0000
Owner/Operator Telephone Ext:	Not reported
Owner/Operator Fax:	Not reported
Owner/Operator Email:	Not reported
Owner/Operator Indicator:	Operator
Owner/Operator Name:	QCM CO
Legal Status:	Private
Date Became Current:	Not reported
Date Ended Current:	Not reported
Owner/Operator Address:	930 CENTRAL AVE S
Owner/Operator City,State,Zip:	KENT, WA 98032
Owner/Operator Telephone:	000-000-0000
Owner/Operator Telephone Ext:	Not reported
Owner/Operator Fax:	Not reported
Owner/Operator Email:	Not reported
Owner/Operator Indicator:	Owner
Owner/Operator Name:	QCM CO
Legal Status:	Private
Date Became Current:	1996-06-10 00:00:00.
Date Ended Current:	Not reported
Owner/Operator Address:	930 S CENTRAL AVE
Owner/Operator City,State,Zip:	KENT, WA 98032
Owner/Operator Telephone:	253-859-0933
Owner/Operator Telephone Ext:	Not reported
Owner/Operator Fax:	Not reported
Owner/Operator Email:	Not reported
Owner/Operator Indicator:	Owner
Owner/Operator Name:	QCM CO
Legal Status:	Private
Date Became Current:	1996-06-10 00:00:00.
Date Ended Current:	Not reported
Owner/Operator Address:	930 S CENTRAL AVE
Owner/Operator City,State,Zip:	KENT, WA 98032
Owner/Operator Telephone:	253-859-0933
Owner/Operator Telephone Ext:	Not reported
Owner/Operator Fax:	Not reported
Owner/Operator Email:	Not reported
Owner/Operator Indicator:	Owner
Owner/Operator Name:	QCM PROPERTIES INC
Legal Status:	Private
Date Became Current:	Not reported

Map ID
Direction
Distance
Elevation

MAP FINDINGS

Site

Database(s)

EDR ID Number
EPA ID Number

QCM PROPERTIES (Continued)

1000108033

Date Ended Current: Not reported
Owner/Operator Address: 930 S CENTRAL AVE
Owner/Operator City,State,Zip: KENT, WA 98032
Owner/Operator Telephone: 253-859-0933
Owner/Operator Telephone Ext: Not reported
Owner/Operator Fax: Not reported
Owner/Operator Email: Not reported

Owner/Operator Indicator: Operator
Owner/Operator Name: WHEELDON, ROY
Legal Status: Private
Date Became Current: Not reported
Date Ended Current: Not reported
Owner/Operator Address: 930 S CENTRAL AVE
Owner/Operator City,State,Zip: KENT, WA 98032
Owner/Operator Telephone: 253-859-0933
Owner/Operator Telephone Ext: Not reported
Owner/Operator Fax: Not reported
Owner/Operator Email: Not reported

Owner/Operator Indicator: Operator
Owner/Operator Name: WHEELDON, ROY
Legal Status: Private
Date Became Current: Not reported
Date Ended Current: Not reported
Owner/Operator Address: 930 CENTRAL AVE S
Owner/Operator City,State,Zip: KENT, WA 98032
Owner/Operator Telephone: 253-859-0933
Owner/Operator Telephone Ext: Not reported
Owner/Operator Fax: Not reported
Owner/Operator Email: Not reported

Owner/Operator Indicator: Operator
Owner/Operator Name: WHEELDON, ROY
Legal Status: Private
Date Became Current: Not reported
Date Ended Current: Not reported
Owner/Operator Address: 930 CENTRAL AVE S
Owner/Operator City,State,Zip: KENT, WA 98032
Owner/Operator Telephone: 253-859-0933
Owner/Operator Telephone Ext: Not reported
Owner/Operator Fax: Not reported
Owner/Operator Email: Not reported

Owner/Operator Indicator: Owner
Owner/Operator Name: QCM CO
Legal Status: Private
Date Became Current: 1984-01-01 00:00:00.
Date Ended Current: Not reported
Owner/Operator Address: 930 CENTRAL AVE S
Owner/Operator City,State,Zip: KENT, WA 98032
Owner/Operator Telephone: 253-859-0933
Owner/Operator Telephone Ext: Not reported
Owner/Operator Fax: Not reported
Owner/Operator Email: Not reported

Owner/Operator Indicator: Owner

Map ID
Direction
Distance
Elevation

MAP FINDINGS

Site

Database(s)

EDR ID Number
EPA ID Number

QCM PROPERTIES (Continued)

1000108033

Owner/Operator Name: QCM CO
Legal Status: Private
Date Became Current: 2008-06-26 00:00:00.
Date Ended Current: Not reported
Owner/Operator Address: 1034 CENTRAL AVE S
Owner/Operator City,State,Zip: KENT, WA 98032
Owner/Operator Telephone: 253-859-0933
Owner/Operator Telephone Ext: Not reported
Owner/Operator Fax: Not reported
Owner/Operator Email: Not reported

Owner/Operator Indicator: Owner
Owner/Operator Name: QCM PROPERTIES
Legal Status: Private
Date Became Current: 2008-06-26 00:00:00.
Date Ended Current: Not reported
Owner/Operator Address: 2303 34TH AVE S
Owner/Operator City,State,Zip: SEATTLE, WA 98144
Owner/Operator Telephone: 253-859-0933
Owner/Operator Telephone Ext: Not reported
Owner/Operator Fax: Not reported
Owner/Operator Email: Not reported

Owner/Operator Indicator: Operator
Owner/Operator Name: GARY EDWARDS
Legal Status: Private
Date Became Current: 1984-05-15 00:00:00.
Date Ended Current: Not reported
Owner/Operator Address: 2303 34TH AVE S
Owner/Operator City,State,Zip: SEATTLE, WA 98144
Owner/Operator Telephone: 206-786-4852
Owner/Operator Telephone Ext: Not reported
Owner/Operator Fax: Not reported
Owner/Operator Email: Not reported

Owner/Operator Indicator: Owner
Owner/Operator Name: QCM PROPERTIES INC
Legal Status: Private
Date Became Current: Not reported
Date Ended Current: Not reported
Owner/Operator Address: 930 S CENTRAL AVE
Owner/Operator City,State,Zip: KENT, WA 98032
Owner/Operator Telephone: 253-859-0933
Owner/Operator Telephone Ext: Not reported
Owner/Operator Fax: Not reported
Owner/Operator Email: Not reported

Owner/Operator Indicator: Operator
Owner/Operator Name: WHEELDON, ROY
Legal Status: Private
Date Became Current: Not reported
Date Ended Current: Not reported
Owner/Operator Address: 930 S CENTRAL AVE
Owner/Operator City,State,Zip: KENT, WA 98032
Owner/Operator Telephone: 253-859-0933
Owner/Operator Telephone Ext: Not reported
Owner/Operator Fax: Not reported

Map ID
Direction
Distance
Elevation

MAP FINDINGS

Site

Database(s)

EDR ID Number
EPA ID Number

QCM PROPERTIES (Continued)

1000108033

Owner/Operator Email:	Not reported
Owner/Operator Indicator:	Owner
Owner/Operator Name:	QCM CO
Legal Status:	Private
Date Became Current:	1972-01-01 00:00:00.
Date Ended Current:	Not reported
Owner/Operator Address:	930 CENTRAL AVE S
Owner/Operator City,State,Zip:	KENT, WA 98032
Owner/Operator Telephone:	253-859-0933
Owner/Operator Telephone Ext:	Not reported
Owner/Operator Fax:	Not reported
Owner/Operator Email:	Not reported
Owner/Operator Indicator:	Owner
Owner/Operator Name:	QCM CO
Legal Status:	Private
Date Became Current:	1972-01-01 00:00:00.
Date Ended Current:	Not reported
Owner/Operator Address:	930 CENTRAL AVE S
Owner/Operator City,State,Zip:	KENT, WA 98032
Owner/Operator Telephone:	253-859-0933
Owner/Operator Telephone Ext:	Not reported
Owner/Operator Fax:	Not reported
Owner/Operator Email:	Not reported
Owner/Operator Indicator:	Owner
Owner/Operator Name:	QCM PROPERTIES INC
Legal Status:	Private
Date Became Current:	Not reported
Date Ended Current:	Not reported
Owner/Operator Address:	930 CENTRAL AVE S
Owner/Operator City,State,Zip:	KENT, WA 98032
Owner/Operator Telephone:	253-859-0933
Owner/Operator Telephone Ext:	Not reported
Owner/Operator Fax:	Not reported
Owner/Operator Email:	Not reported
Owner/Operator Indicator:	Operator
Owner/Operator Name:	WHEELDON, ROY
Legal Status:	Private
Date Became Current:	Not reported
Date Ended Current:	Not reported
Owner/Operator Address:	930 CENTRAL AVE S
Owner/Operator City,State,Zip:	KENT, WA 98032
Owner/Operator Telephone:	253-859-0933
Owner/Operator Telephone Ext:	Not reported
Owner/Operator Fax:	Not reported
Owner/Operator Email:	Not reported
Owner/Operator Indicator:	Owner
Owner/Operator Name:	QCM PROPERTIES INC
Legal Status:	Private
Date Became Current:	Not reported
Date Ended Current:	Not reported
Owner/Operator Address:	930 CENTRAL AVE S
Owner/Operator City,State,Zip:	KENT, WA 98032

Map ID
Direction
Distance
Elevation

MAP FINDINGS

Site

Database(s)

EDR ID Number
EPA ID Number

QCM PROPERTIES (Continued)

1000108033

Owner/Operator Telephone:	253-859-0933
Owner/Operator Telephone Ext:	Not reported
Owner/Operator Fax:	Not reported
Owner/Operator Email:	Not reported
Owner/Operator Indicator:	Operator
Owner/Operator Name:	WHEELDON, ROY
Legal Status:	Private
Date Became Current:	Not reported
Date Ended Current:	Not reported
Owner/Operator Address:	930 CENTRAL AVE S
Owner/Operator City,State,Zip:	KENT, WA 98032
Owner/Operator Telephone:	253-859-0933
Owner/Operator Telephone Ext:	Not reported
Owner/Operator Fax:	Not reported
Owner/Operator Email:	Not reported
Owner/Operator Indicator:	Owner
Owner/Operator Name:	QCM PROPERTIES
Legal Status:	Private
Date Became Current:	2008-06-26 00:00:00.
Date Ended Current:	Not reported
Owner/Operator Address:	2303 34TH AVE S
Owner/Operator City,State,Zip:	SEATTLE, WA 98144
Owner/Operator Telephone:	253-859-0933
Owner/Operator Telephone Ext:	Not reported
Owner/Operator Fax:	Not reported
Owner/Operator Email:	Not reported
Owner/Operator Indicator:	Owner
Owner/Operator Name:	QCM PROPERTIES
Legal Status:	Private
Date Became Current:	Not reported
Date Ended Current:	Not reported
Owner/Operator Address:	2303 34TH AVE S
Owner/Operator City,State,Zip:	SEATTLE, WA 98144
Owner/Operator Telephone:	206-723-6186
Owner/Operator Telephone Ext:	Not reported
Owner/Operator Fax:	Not reported
Owner/Operator Email:	Not reported
Owner/Operator Indicator:	Operator
Owner/Operator Name:	EDWARDS, GARY
Legal Status:	Private
Date Became Current:	Not reported
Date Ended Current:	Not reported
Owner/Operator Address:	2303 34TH AVE S
Owner/Operator City,State,Zip:	SEATTLE, WA 98144
Owner/Operator Telephone:	206-786-4852
Owner/Operator Telephone Ext:	Not reported
Owner/Operator Fax:	Not reported
Owner/Operator Email:	Not reported
Owner/Operator Indicator:	Operator
Owner/Operator Name:	ROY WHEELDON
Legal Status:	Private
Date Became Current:	1984-05-15 00:00:00.

Map ID
Direction
Distance
Elevation

MAP FINDINGS

Site

Database(s)

EDR ID Number
EPA ID Number

QCM PROPERTIES (Continued)

1000108033

Date Ended Current: Not reported
Owner/Operator Address: 930 CENTRAL AVE S
Owner/Operator City,State,Zip: KENT, WA 98032
Owner/Operator Telephone: Not reported
Owner/Operator Telephone Ext: Not reported
Owner/Operator Fax: Not reported
Owner/Operator Email: Not reported

Owner/Operator Indicator: Operator
Owner/Operator Name: QCM CO Q
Legal Status: Private
Date Became Current: 1984-05-15 00:00:00.
Date Ended Current: Not reported
Owner/Operator Address: 930 CENTRAL AVE S
Owner/Operator City,State,Zip: KENT, WA 98032
Owner/Operator Telephone: 253-859-0933
Owner/Operator Telephone Ext: Not reported
Owner/Operator Fax: Not reported
Owner/Operator Email: Not reported

Owner/Operator Indicator: Owner
Owner/Operator Name: QCM CO
Legal Status: Private
Date Became Current: Not reported
Date Ended Current: Not reported
Owner/Operator Address: 930 CENTRAL AVE S
Owner/Operator City,State,Zip: KENT, WA 98032
Owner/Operator Telephone: 000-000-0000
Owner/Operator Telephone Ext: Not reported
Owner/Operator Fax: Not reported
Owner/Operator Email: Not reported

Owner/Operator Indicator: Operator
Owner/Operator Name: QCM CO
Legal Status: Private
Date Became Current: Not reported
Date Ended Current: Not reported
Owner/Operator Address: 930 CENTRAL AVE S
Owner/Operator City,State,Zip: KENT, WA 98032
Owner/Operator Telephone: 000-000-0000
Owner/Operator Telephone Ext: Not reported
Owner/Operator Fax: Not reported
Owner/Operator Email: Not reported

Owner/Operator Indicator: Owner
Owner/Operator Name: QCM CO
Legal Status: Private
Date Became Current: Not reported
Date Ended Current: Not reported
Owner/Operator Address: 930 CENTRAL AVE S
Owner/Operator City,State,Zip: KENT, WA 98032
Owner/Operator Telephone: 000-000-0000
Owner/Operator Telephone Ext: Not reported
Owner/Operator Fax: Not reported
Owner/Operator Email: Not reported

Owner/Operator Indicator: Owner

Map ID
Direction
Distance
Elevation

MAP FINDINGS

Site

Database(s)

EDR ID Number
EPA ID Number

QCM PROPERTIES (Continued)

1000108033

Owner/Operator Name: QCM CO
Legal Status: Private
Date Became Current: Not reported
Date Ended Current: Not reported
Owner/Operator Address: 930 CENTRAL AVE S
Owner/Operator City,State,Zip: KENT, WA 98032
Owner/Operator Telephone: 000-000-0000
Owner/Operator Telephone Ext: Not reported
Owner/Operator Fax: Not reported
Owner/Operator Email: Not reported

Owner/Operator Indicator: Operator
Owner/Operator Name: WHEELDON, ROY
Legal Status: Private
Date Became Current: Not reported
Date Ended Current: Not reported
Owner/Operator Address: 930 S CENTRAL AVE
Owner/Operator City,State,Zip: KENT, WA 98032
Owner/Operator Telephone: 253-859-0933
Owner/Operator Telephone Ext: Not reported
Owner/Operator Fax: Not reported
Owner/Operator Email: Not reported

Owner/Operator Indicator: Operator
Owner/Operator Name: WHEELDON, ROY
Legal Status: Private
Date Became Current: Not reported
Date Ended Current: Not reported
Owner/Operator Address: 930 S CENTRAL AVE
Owner/Operator City,State,Zip: KENT, WA 98032
Owner/Operator Telephone: 253-859-0933
Owner/Operator Telephone Ext: Not reported
Owner/Operator Fax: Not reported
Owner/Operator Email: Not reported

Owner/Operator Indicator: Operator
Owner/Operator Name: WHEELDON, ROY
Legal Status: Private
Date Became Current: Not reported
Date Ended Current: Not reported
Owner/Operator Address: 930 S CENTRAL AVE
Owner/Operator City,State,Zip: KENT, WA 98032
Owner/Operator Telephone: 253-859-0933
Owner/Operator Telephone Ext: Not reported
Owner/Operator Fax: Not reported
Owner/Operator Email: Not reported

Owner/Operator Indicator: Operator
Owner/Operator Name: WHEELDON, ROY
Legal Status: Private
Date Became Current: Not reported
Date Ended Current: Not reported
Owner/Operator Address: 930 CENTRAL AVE S
Owner/Operator City,State,Zip: KENT, WA 98032
Owner/Operator Telephone: 253-859-0933
Owner/Operator Telephone Ext: Not reported
Owner/Operator Fax: Not reported

Map ID
Direction
Distance
Elevation

MAP FINDINGS

Site

Database(s)

EDR ID Number
EPA ID Number

QCM PROPERTIES (Continued)

1000108033

Owner/Operator Email:	Not reported
Owner/Operator Indicator:	Owner
Owner/Operator Name:	QCM CO
Legal Status:	Private
Date Became Current:	1984-01-01 00:00:00.
Date Ended Current:	Not reported
Owner/Operator Address:	930 CENTRAL AVE S
Owner/Operator City,State,Zip:	KENT, WA 98032
Owner/Operator Telephone:	253-859-0933
Owner/Operator Telephone Ext:	Not reported
Owner/Operator Fax:	Not reported
Owner/Operator Email:	Not reported
Owner/Operator Indicator:	Owner
Owner/Operator Name:	QCM CO
Legal Status:	Private
Date Became Current:	2008-06-26 00:00:00.
Date Ended Current:	Not reported
Owner/Operator Address:	930 CENTRAL AVE S
Owner/Operator City,State,Zip:	KENT, WA 98032
Owner/Operator Telephone:	253-859-0933
Owner/Operator Telephone Ext:	Not reported
Owner/Operator Fax:	Not reported
Owner/Operator Email:	Not reported
Owner/Operator Indicator:	Operator
Owner/Operator Name:	EDWARDS, GARY
Legal Status:	Private
Date Became Current:	Not reported
Date Ended Current:	Not reported
Owner/Operator Address:	2303 34TH AVE S
Owner/Operator City,State,Zip:	SEATTLE, WA 98144
Owner/Operator Telephone:	206-786-4852
Owner/Operator Telephone Ext:	Not reported
Owner/Operator Fax:	Not reported
Owner/Operator Email:	Not reported
Owner/Operator Indicator:	Operator
Owner/Operator Name:	ROY WHEELDON
Legal Status:	Private
Date Became Current:	1984-05-15 00:00:00.
Date Ended Current:	Not reported
Owner/Operator Address:	930 CENTRAL AVE S
Owner/Operator City,State,Zip:	KENT, WA 98032
Owner/Operator Telephone:	Not reported
Owner/Operator Telephone Ext:	Not reported
Owner/Operator Fax:	Not reported
Owner/Operator Email:	Not reported
Owner/Operator Indicator:	Operator
Owner/Operator Name:	QCM CO
Legal Status:	Private
Date Became Current:	1984-05-15 00:00:00.
Date Ended Current:	Not reported
Owner/Operator Address:	930 CENTRAL AVE S
Owner/Operator City,State,Zip:	KENT, WA 98032

Map ID
Direction
Distance
Elevation

MAP FINDINGS

Site

Database(s)

EDR ID Number
EPA ID Number

QCM PROPERTIES (Continued)

1000108033

Owner/Operator Telephone:	253-859-0933
Owner/Operator Telephone Ext:	Not reported
Owner/Operator Fax:	Not reported
Owner/Operator Email:	Not reported
Owner/Operator Indicator:	Operator
Owner/Operator Name:	GARY EDWARDS
Legal Status:	Private
Date Became Current:	1984-05-15 00:00:00.
Date Ended Current:	Not reported
Owner/Operator Address:	2303 34TH AVE S
Owner/Operator City,State,Zip:	SEATTLE, WA 98144
Owner/Operator Telephone:	206-786-4852
Owner/Operator Telephone Ext:	Not reported
Owner/Operator Fax:	Not reported
Owner/Operator Email:	Not reported
Owner/Operator Indicator:	Operator
Owner/Operator Name:	QCM CO
Legal Status:	Private
Date Became Current:	Not reported
Date Ended Current:	Not reported
Owner/Operator Address:	930 CENTRAL AVE S
Owner/Operator City,State,Zip:	KENT, WA 98032
Owner/Operator Telephone:	253-859-0933
Owner/Operator Telephone Ext:	Not reported
Owner/Operator Fax:	Not reported
Owner/Operator Email:	Not reported
Owner/Operator Indicator:	Owner
Owner/Operator Name:	QCM PROPERTIES INC
Legal Status:	Private
Date Became Current:	Not reported
Date Ended Current:	Not reported
Owner/Operator Address:	930 S CENTRAL AVE
Owner/Operator City,State,Zip:	KENT, WA 98032
Owner/Operator Telephone:	253-859-0933
Owner/Operator Telephone Ext:	Not reported
Owner/Operator Fax:	Not reported
Owner/Operator Email:	Not reported
Owner/Operator Indicator:	Owner
Owner/Operator Name:	QCM CO
Legal Status:	Private
Date Became Current:	1984-01-01 00:00:00.
Date Ended Current:	Not reported
Owner/Operator Address:	930 CENTRAL AVE S
Owner/Operator City,State,Zip:	KENT, WA 98032
Owner/Operator Telephone:	253-859-0933
Owner/Operator Telephone Ext:	Not reported
Owner/Operator Fax:	Not reported
Owner/Operator Email:	Not reported
Owner/Operator Indicator:	Operator
Owner/Operator Name:	WHEELDON, ROY
Legal Status:	Private
Date Became Current:	Not reported

Map ID
Direction
Distance
Elevation

MAP FINDINGS

Site

Database(s)

EDR ID Number
EPA ID Number

QCM PROPERTIES (Continued)

1000108033

Date Ended Current:	Not reported
Owner/Operator Address:	930 CENTRAL AVE S
Owner/Operator City,State,Zip:	KENT, WA 98032
Owner/Operator Telephone:	253-859-0933
Owner/Operator Telephone Ext:	Not reported
Owner/Operator Fax:	Not reported
Owner/Operator Email:	Not reported
Owner/Operator Indicator:	Owner
Owner/Operator Name:	QCM PROPERTIES INC
Legal Status:	Private
Date Became Current:	Not reported
Date Ended Current:	Not reported
Owner/Operator Address:	930 CENTRAL AVE S
Owner/Operator City,State,Zip:	KENT, WA 98032
Owner/Operator Telephone:	253-859-0933
Owner/Operator Telephone Ext:	Not reported
Owner/Operator Fax:	Not reported
Owner/Operator Email:	Not reported
Owner/Operator Indicator:	Owner
Owner/Operator Name:	QCM CO
Legal Status:	Private
Date Became Current:	2008-06-26 00:00:00.
Date Ended Current:	Not reported
Owner/Operator Address:	930 CENTRAL AVE S
Owner/Operator City,State,Zip:	KENT, WA 98032
Owner/Operator Telephone:	253-859-0933
Owner/Operator Telephone Ext:	Not reported
Owner/Operator Fax:	Not reported
Owner/Operator Email:	Not reported
Owner/Operator Indicator:	Owner
Owner/Operator Name:	QCM PROPERTIES
Legal Status:	Private
Date Became Current:	2008-06-26 00:00:00.
Date Ended Current:	Not reported
Owner/Operator Address:	2303 34TH AVE S
Owner/Operator City,State,Zip:	SEATTLE, WA 98144
Owner/Operator Telephone:	253-859-0933
Owner/Operator Telephone Ext:	Not reported
Owner/Operator Fax:	Not reported
Owner/Operator Email:	Not reported
Owner/Operator Indicator:	Owner
Owner/Operator Name:	QCM CO
Legal Status:	Private
Date Became Current:	1984-01-01 00:00:00.
Date Ended Current:	Not reported
Owner/Operator Address:	930 CENTRAL AVE S
Owner/Operator City,State,Zip:	KENT, WA 98032
Owner/Operator Telephone:	Not reported
Owner/Operator Telephone Ext:	Not reported
Owner/Operator Fax:	Not reported
Owner/Operator Email:	Not reported
Owner/Operator Indicator:	Owner

Map ID
Direction
Distance
Elevation

MAP FINDINGS

Site

Database(s)

EDR ID Number
EPA ID Number

QCM PROPERTIES (Continued)

1000108033

Owner/Operator Name: QCM CO
Legal Status: Private
Date Became Current: 2008-06-26 00:00:00.
Date Ended Current: Not reported
Owner/Operator Address: 1034 CENTRAL AVE S
Owner/Operator City,State,Zip: KENT, WA 98032
Owner/Operator Telephone: 253-859-0933
Owner/Operator Telephone Ext: Not reported
Owner/Operator Fax: Not reported
Owner/Operator Email: Not reported

Owner/Operator Indicator: Owner
Owner/Operator Name: QCM PROPERTIES
Legal Status: Private
Date Became Current: 2008-06-26 00:00:00.
Date Ended Current: Not reported
Owner/Operator Address: 2303 34TH AVE S
Owner/Operator City,State,Zip: SEATTLE, WA 98144
Owner/Operator Telephone: 253-859-0933
Owner/Operator Telephone Ext: Not reported
Owner/Operator Fax: Not reported
Owner/Operator Email: Not reported

Owner/Operator Indicator: Owner
Owner/Operator Name: QCM PROPERTIES INC
Legal Status: Private
Date Became Current: Not reported
Date Ended Current: Not reported
Owner/Operator Address: 930 S CENTRAL AVE
Owner/Operator City,State,Zip: KENT, WA 98032
Owner/Operator Telephone: 253-859-0933
Owner/Operator Telephone Ext: Not reported
Owner/Operator Fax: Not reported
Owner/Operator Email: Not reported

Owner/Operator Indicator: Owner
Owner/Operator Name: QCM CO
Legal Status: Private
Date Became Current: 1996-06-10 00:00:00.
Date Ended Current: Not reported
Owner/Operator Address: 930 S CENTRAL AVE
Owner/Operator City,State,Zip: KENT, WA 98032
Owner/Operator Telephone: 253-859-0933
Owner/Operator Telephone Ext: Not reported
Owner/Operator Fax: Not reported
Owner/Operator Email: Not reported

Owner/Operator Indicator: Owner
Owner/Operator Name: QCM PROPERTIES INC
Legal Status: Private
Date Became Current: Not reported
Date Ended Current: Not reported
Owner/Operator Address: 930 S CENTRAL AVE
Owner/Operator City,State,Zip: KENT, WA 98032
Owner/Operator Telephone: 253-859-0933
Owner/Operator Telephone Ext: Not reported
Owner/Operator Fax: Not reported

Map ID
Direction
Distance
Elevation

MAP FINDINGS

Site

Database(s)

EDR ID Number
EPA ID Number

QCM PROPERTIES (Continued)

1000108033

Owner/Operator Email:	Not reported
Owner/Operator Indicator:	Owner
Owner/Operator Name:	QCM CO
Legal Status:	Private
Date Became Current:	1996-06-10 00:00:00.
Date Ended Current:	Not reported
Owner/Operator Address:	930 S CENTRAL AVE
Owner/Operator City,State,Zip:	KENT, WA 98032
Owner/Operator Telephone:	253-859-0933
Owner/Operator Telephone Ext:	Not reported
Owner/Operator Fax:	Not reported
Owner/Operator Email:	Not reported
Owner/Operator Indicator:	Owner
Owner/Operator Name:	QCM CO
Legal Status:	Private
Date Became Current:	1996-06-10 00:00:00.
Date Ended Current:	Not reported
Owner/Operator Address:	930 S CENTRAL AVE
Owner/Operator City,State,Zip:	KENT, WA 98032
Owner/Operator Telephone:	253-859-0933
Owner/Operator Telephone Ext:	Not reported
Owner/Operator Fax:	Not reported
Owner/Operator Email:	Not reported
Owner/Operator Indicator:	Owner
Owner/Operator Name:	QCM PROPERTIES INC
Legal Status:	Private
Date Became Current:	Not reported
Date Ended Current:	Not reported
Owner/Operator Address:	930 CENTRAL AVE S
Owner/Operator City,State,Zip:	KENT, WA 98032
Owner/Operator Telephone:	253-859-0933
Owner/Operator Telephone Ext:	Not reported
Owner/Operator Fax:	Not reported
Owner/Operator Email:	Not reported
Owner/Operator Indicator:	Owner
Owner/Operator Name:	QCM CO
Legal Status:	Private
Date Became Current:	2008-06-26 00:00:00.
Date Ended Current:	Not reported
Owner/Operator Address:	1034 CENTRAL AVE S
Owner/Operator City,State,Zip:	KENT, WA 98032
Owner/Operator Telephone:	253-859-0933
Owner/Operator Telephone Ext:	Not reported
Owner/Operator Fax:	Not reported
Owner/Operator Email:	Not reported
Owner/Operator Indicator:	Owner
Owner/Operator Name:	QCM PROPERTIES
Legal Status:	Private
Date Became Current:	Not reported
Date Ended Current:	Not reported
Owner/Operator Address:	2303 34TH AVE S
Owner/Operator City,State,Zip:	SEATTLE, WA 98144

Map ID
Direction
Distance
Elevation

MAP FINDINGS

Site

Database(s)

EDR ID Number
EPA ID Number

QCM PROPERTIES (Continued)

1000108033

Owner/Operator Telephone: 206-723-6186
Owner/Operator Telephone Ext: Not reported
Owner/Operator Fax: Not reported
Owner/Operator Email: Not reported

Owner/Operator Indicator: Operator
Owner/Operator Name: ROY WHEELDON
Legal Status: Private
Date Became Current: 1997-05-15 00:00:00.
Date Ended Current: Not reported
Owner/Operator Address: 930 CENTRAL AVE S
Owner/Operator City,State,Zip: KENT, WA 98032
Owner/Operator Telephone: Not reported
Owner/Operator Telephone Ext: Not reported
Owner/Operator Fax: Not reported
Owner/Operator Email: Not reported

Historic Generators:

Receive Date: 2010-02-25 00:00:00.0
Handler Name: QCM CO
Federal Waste Generator Description: Conditionally Exempt Small Quantity Generator
State District Owner: WA
Large Quantity Handler of Universal Waste: No
Recognized Trader Importer: No
Recognized Trader Exporter: No
Spent Lead Acid Battery Importer: No
Spent Lead Acid Battery Exporter: No
Current Record: No
Non Storage Recycler Activity: Not reported
Electronic Manifest Broker: Not reported

Receive Date: 2012-08-27 00:00:00.0
Handler Name: QCM PROPERTIES
Federal Waste Generator Description: Conditionally Exempt Small Quantity Generator
State District Owner: WA
Large Quantity Handler of Universal Waste: No
Recognized Trader Importer: No
Recognized Trader Exporter: No
Spent Lead Acid Battery Importer: No
Spent Lead Acid Battery Exporter: No
Current Record: No
Non Storage Recycler Activity: Not reported
Electronic Manifest Broker: Not reported

Receive Date: 2014-04-24 00:00:00.0
Handler Name: QCM PROPERTIES
Federal Waste Generator Description: Large Quantity Generator
State District Owner: WA
Large Quantity Handler of Universal Waste: No
Recognized Trader Importer: No
Recognized Trader Exporter: No
Spent Lead Acid Battery Importer: No
Spent Lead Acid Battery Exporter: No
Current Record: No
Non Storage Recycler Activity: Not reported
Electronic Manifest Broker: Not reported

Map ID
Direction
Distance
Elevation

MAP FINDINGS

Site

Database(s)

EDR ID Number
EPA ID Number

QCM PROPERTIES (Continued)

1000108033

Receive Date: 2008-02-25 00:00:00.0
Handler Name: QCM CO
Federal Waste Generator Description: Small Quantity Generator
State District Owner: WA
Large Quantity Handler of Universal Waste: No
Recognized Trader Importer: No
Recognized Trader Exporter: No
Spent Lead Acid Battery Importer: No
Spent Lead Acid Battery Exporter: No
Current Record: No
Non Storage Recycler Activity: Not reported
Electronic Manifest Broker: Not reported

Receive Date: 2011-02-28 00:00:00.0
Handler Name: QCM CO
Federal Waste Generator Description: Small Quantity Generator
State District Owner: WA
Large Quantity Handler of Universal Waste: No
Recognized Trader Importer: No
Recognized Trader Exporter: No
Spent Lead Acid Battery Importer: No
Spent Lead Acid Battery Exporter: No
Current Record: No
Non Storage Recycler Activity: Not reported
Electronic Manifest Broker: Not reported

Receive Date: 2014-04-25 00:00:00.0
Handler Name: QCM PROPERTIES
Federal Waste Generator Description: Not a generator, verified
State District Owner: WA
Large Quantity Handler of Universal Waste: No
Recognized Trader Importer: No
Recognized Trader Exporter: No
Spent Lead Acid Battery Importer: No
Spent Lead Acid Battery Exporter: No
Current Record: Yes
Non Storage Recycler Activity: Not reported
Electronic Manifest Broker: Not reported

Receive Date: 1993-12-31 00:00:00.0
Handler Name: QCM CO
Federal Waste Generator Description: Large Quantity Generator
State District Owner: WA
Large Quantity Handler of Universal Waste: No
Recognized Trader Importer: No
Recognized Trader Exporter: No
Spent Lead Acid Battery Importer: No
Spent Lead Acid Battery Exporter: No
Current Record: No
Non Storage Recycler Activity: Not reported
Electronic Manifest Broker: Not reported

Receive Date: 1994-01-01 00:00:00.0
Handler Name: QCM CO
Federal Waste Generator Description: Not a generator, verified
State District Owner: WA
Large Quantity Handler of Universal Waste: No

Map ID
Direction
Distance
Elevation

MAP FINDINGS

Site

Database(s)

EDR ID Number
EPA ID Number

QCM PROPERTIES (Continued)

1000108033

Recognized Trader Importer: No
Recognized Trader Exporter: No
Spent Lead Acid Battery Importer: No
Spent Lead Acid Battery Exporter: No
Current Record: No
Non Storage Recycler Activity: Not reported
Electronic Manifest Broker: Not reported

Receive Date: 1995-01-01 00:00:00.0
Handler Name: QCM CO
Federal Waste Generator Description: Not a generator, verified
State District Owner: WA
Large Quantity Handler of Universal Waste: No
Recognized Trader Importer: No
Recognized Trader Exporter: No
Spent Lead Acid Battery Importer: No
Spent Lead Acid Battery Exporter: No
Current Record: No
Non Storage Recycler Activity: Not reported
Electronic Manifest Broker: Not reported

Receive Date: 1996-02-21 00:00:00.0
Handler Name: QCM CO
Federal Waste Generator Description: Small Quantity Generator
State District Owner: WA
Large Quantity Handler of Universal Waste: No
Recognized Trader Importer: No
Recognized Trader Exporter: No
Spent Lead Acid Battery Importer: No
Spent Lead Acid Battery Exporter: No
Current Record: No
Non Storage Recycler Activity: Not reported
Electronic Manifest Broker: Not reported

Receive Date: 1997-02-05 00:00:00.0
Handler Name: QCM CO
Federal Waste Generator Description: Large Quantity Generator
State District Owner: WA
Large Quantity Handler of Universal Waste: No
Recognized Trader Importer: No
Recognized Trader Exporter: No
Spent Lead Acid Battery Importer: No
Spent Lead Acid Battery Exporter: No
Current Record: No
Non Storage Recycler Activity: Not reported
Electronic Manifest Broker: Not reported

Receive Date: 1998-02-26 00:00:00.0
Handler Name: QCM CO
Federal Waste Generator Description: Small Quantity Generator
State District Owner: WA
Large Quantity Handler of Universal Waste: No
Recognized Trader Importer: No
Recognized Trader Exporter: No
Spent Lead Acid Battery Importer: No
Spent Lead Acid Battery Exporter: No
Current Record: No

Map ID
Direction
Distance
Elevation

MAP FINDINGS

Site

Database(s)

EDR ID Number
EPA ID Number

QCM PROPERTIES (Continued)

1000108033

Non Storage Recycler Activity:	Not reported
Electronic Manifest Broker:	Not reported
Receive Date:	1999-02-05 00:00:00.0
Handler Name:	QCM CO
Federal Waste Generator Description:	Large Quantity Generator
State District Owner:	WA
Large Quantity Handler of Universal Waste:	No
Recognized Trader Importer:	No
Recognized Trader Exporter:	No
Spent Lead Acid Battery Importer:	No
Spent Lead Acid Battery Exporter:	No
Current Record:	No
Non Storage Recycler Activity:	Not reported
Electronic Manifest Broker:	Not reported
Receive Date:	2000-02-14 00:00:00.0
Handler Name:	QCM CO
Federal Waste Generator Description:	Small Quantity Generator
State District Owner:	WA
Large Quantity Handler of Universal Waste:	No
Recognized Trader Importer:	No
Recognized Trader Exporter:	No
Spent Lead Acid Battery Importer:	No
Spent Lead Acid Battery Exporter:	No
Current Record:	No
Non Storage Recycler Activity:	Not reported
Electronic Manifest Broker:	Not reported
Receive Date:	2001-02-12 00:00:00.0
Handler Name:	QCM CO
Federal Waste Generator Description:	Small Quantity Generator
State District Owner:	WA
Large Quantity Handler of Universal Waste:	No
Recognized Trader Importer:	No
Recognized Trader Exporter:	No
Spent Lead Acid Battery Importer:	No
Spent Lead Acid Battery Exporter:	No
Current Record:	No
Non Storage Recycler Activity:	Not reported
Electronic Manifest Broker:	Not reported
Receive Date:	2002-02-26 00:00:00.0
Handler Name:	QCM CO
Federal Waste Generator Description:	Small Quantity Generator
State District Owner:	WA
Large Quantity Handler of Universal Waste:	No
Recognized Trader Importer:	No
Recognized Trader Exporter:	No
Spent Lead Acid Battery Importer:	No
Spent Lead Acid Battery Exporter:	No
Current Record:	No
Non Storage Recycler Activity:	Not reported
Electronic Manifest Broker:	Not reported
Receive Date:	2003-03-03 00:00:00.0
Handler Name:	QCM CO

Map ID
Direction
Distance
Elevation

MAP FINDINGS

Site

Database(s)

EDR ID Number
EPA ID Number

QCM PROPERTIES (Continued)

1000108033

Federal Waste Generator Description:	Small Quantity Generator
State District Owner:	WA
Large Quantity Handler of Universal Waste:	No
Recognized Trader Importer:	No
Recognized Trader Exporter:	No
Spent Lead Acid Battery Importer:	No
Spent Lead Acid Battery Exporter:	No
Current Record:	No
Non Storage Recycler Activity:	Not reported
Electronic Manifest Broker:	Not reported
Receive Date:	2004-04-23 00:00:00.0
Handler Name:	QCM CO
Federal Waste Generator Description:	Conditionally Exempt Small Quantity Generator
State District Owner:	WA
Large Quantity Handler of Universal Waste:	No
Recognized Trader Importer:	No
Recognized Trader Exporter:	No
Spent Lead Acid Battery Importer:	No
Spent Lead Acid Battery Exporter:	No
Current Record:	No
Non Storage Recycler Activity:	Not reported
Electronic Manifest Broker:	Not reported
Receive Date:	2005-03-01 00:00:00.0
Handler Name:	QCM CO
Federal Waste Generator Description:	Small Quantity Generator
State District Owner:	WA
Large Quantity Handler of Universal Waste:	No
Recognized Trader Importer:	No
Recognized Trader Exporter:	No
Spent Lead Acid Battery Importer:	No
Spent Lead Acid Battery Exporter:	No
Current Record:	No
Non Storage Recycler Activity:	Not reported
Electronic Manifest Broker:	Not reported
Receive Date:	2006-02-14 00:00:00.0
Handler Name:	QCM CO
Federal Waste Generator Description:	Large Quantity Generator
State District Owner:	WA
Large Quantity Handler of Universal Waste:	No
Recognized Trader Importer:	No
Recognized Trader Exporter:	No
Spent Lead Acid Battery Importer:	No
Spent Lead Acid Battery Exporter:	No
Current Record:	No
Non Storage Recycler Activity:	Not reported
Electronic Manifest Broker:	Not reported
Receive Date:	2007-01-31 00:00:00.0
Handler Name:	QCM CO
Federal Waste Generator Description:	Conditionally Exempt Small Quantity Generator
State District Owner:	WA
Large Quantity Handler of Universal Waste:	No
Recognized Trader Importer:	No
Recognized Trader Exporter:	No

Map ID
Direction
Distance
Elevation

MAP FINDINGS

Site

Database(s)

EDR ID Number
EPA ID Number

QCM PROPERTIES (Continued)

1000108033

Spent Lead Acid Battery Importer: No
Spent Lead Acid Battery Exporter: No
Current Record: No
Non Storage Recycler Activity: Not reported
Electronic Manifest Broker: Not reported

Receive Date: 2008-02-25 00:00:00.0
Handler Name: QCM CO
Federal Waste Generator Description: Small Quantity Generator
State District Owner: WA
Large Quantity Handler of Universal Waste: No
Recognized Trader Importer: No
Recognized Trader Exporter: No
Spent Lead Acid Battery Importer: No
Spent Lead Acid Battery Exporter: No
Current Record: No
Non Storage Recycler Activity: Not reported
Electronic Manifest Broker: Not reported

Receive Date: 2009-02-17 00:00:00.0
Handler Name: QCM CO
Federal Waste Generator Description: Conditionally Exempt Small Quantity Generator
State District Owner: WA
Large Quantity Handler of Universal Waste: No
Recognized Trader Importer: No
Recognized Trader Exporter: No
Spent Lead Acid Battery Importer: No
Spent Lead Acid Battery Exporter: No
Current Record: No
Non Storage Recycler Activity: Not reported
Electronic Manifest Broker: Not reported

Receive Date: 2009-02-25 00:00:00.0
Handler Name: QCM CO
Federal Waste Generator Description: Small Quantity Generator
State District Owner: WA
Large Quantity Handler of Universal Waste: No
Recognized Trader Importer: No
Recognized Trader Exporter: No
Spent Lead Acid Battery Importer: No
Spent Lead Acid Battery Exporter: No
Current Record: No
Non Storage Recycler Activity: Not reported
Electronic Manifest Broker: Not reported

Receive Date: 2010-02-25 00:00:00.0
Handler Name: QCM CO
Federal Waste Generator Description: Conditionally Exempt Small Quantity Generator
State District Owner: WA
Large Quantity Handler of Universal Waste: No
Recognized Trader Importer: No
Recognized Trader Exporter: No
Spent Lead Acid Battery Importer: No
Spent Lead Acid Battery Exporter: No
Current Record: No
Non Storage Recycler Activity: Not reported
Electronic Manifest Broker: Not reported

Map ID
Direction
Distance
Elevation

MAP FINDINGS

Site

Database(s)

EDR ID Number
EPA ID Number

QCM PROPERTIES (Continued)

1000108033

Receive Date: 2011-02-28 00:00:00.0
Handler Name: QCM CO
Federal Waste Generator Description: Small Quantity Generator
State District Owner: WA
Large Quantity Handler of Universal Waste: No
Recognized Trader Importer: No
Recognized Trader Exporter: No
Spent Lead Acid Battery Importer: No
Spent Lead Acid Battery Exporter: No
Current Record: No
Non Storage Recycler Activity: Not reported
Electronic Manifest Broker: Not reported

Receive Date: 2012-08-27 00:00:00.0
Handler Name: QCM PROPERTIES
Federal Waste Generator Description: Conditionally Exempt Small Quantity Generator
State District Owner: WA
Large Quantity Handler of Universal Waste: No
Recognized Trader Importer: No
Recognized Trader Exporter: No
Spent Lead Acid Battery Importer: No
Spent Lead Acid Battery Exporter: No
Current Record: No
Non Storage Recycler Activity: Not reported
Electronic Manifest Broker: Not reported

Receive Date: 2013-03-25 00:00:00.0
Handler Name: QCM PROPERTIES
Federal Waste Generator Description: Small Quantity Generator
State District Owner: WA
Large Quantity Handler of Universal Waste: No
Recognized Trader Importer: No
Recognized Trader Exporter: No
Spent Lead Acid Battery Importer: No
Spent Lead Acid Battery Exporter: No
Current Record: No
Non Storage Recycler Activity: Not reported
Electronic Manifest Broker: Not reported

Receive Date: 2014-04-24 00:00:00.0
Handler Name: QCM PROPERTIES
Federal Waste Generator Description: Large Quantity Generator
State District Owner: WA
Large Quantity Handler of Universal Waste: No
Recognized Trader Importer: No
Recognized Trader Exporter: No
Spent Lead Acid Battery Importer: No
Spent Lead Acid Battery Exporter: No
Current Record: No
Non Storage Recycler Activity: Not reported
Electronic Manifest Broker: Not reported

Receive Date: 1990-12-31 00:00:00.0
Handler Name: QCM COMPANY
Federal Waste Generator Description: Small Quantity Generator
State District Owner: Not reported
Large Quantity Handler of Universal Waste: No

Map ID
Direction
Distance
Elevation

MAP FINDINGS

Site

Database(s)

EDR ID Number
EPA ID Number

QCM PROPERTIES (Continued)

1000108033

Recognized Trader Importer: No
Recognized Trader Exporter: No
Spent Lead Acid Battery Importer: No
Spent Lead Acid Battery Exporter: No
Current Record: No
Non Storage Recycler Activity: Not reported
Electronic Manifest Broker: Not reported

Receive Date: 2003-12-31 00:00:00.0
Handler Name: QCM CO
Federal Waste Generator Description: Not a generator, verified
State District Owner: WA
Large Quantity Handler of Universal Waste: No
Recognized Trader Importer: No
Recognized Trader Exporter: No
Spent Lead Acid Battery Importer: No
Spent Lead Acid Battery Exporter: No
Current Record: No
Non Storage Recycler Activity: Not reported
Electronic Manifest Broker: Not reported

Receive Date: 2005-12-31 00:00:00.0
Handler Name: QCM CO
Federal Waste Generator Description: Large Quantity Generator
State District Owner: WA
Large Quantity Handler of Universal Waste: No
Recognized Trader Importer: No
Recognized Trader Exporter: No
Spent Lead Acid Battery Importer: No
Spent Lead Acid Battery Exporter: No
Current Record: No
Non Storage Recycler Activity: Not reported
Electronic Manifest Broker: Not reported

Receive Date: 2007-12-31 00:00:00.0
Handler Name: QCM CO
Federal Waste Generator Description: Small Quantity Generator
State District Owner: WA
Large Quantity Handler of Universal Waste: No
Recognized Trader Importer: No
Recognized Trader Exporter: No
Spent Lead Acid Battery Importer: No
Spent Lead Acid Battery Exporter: No
Current Record: No
Non Storage Recycler Activity: Not reported
Electronic Manifest Broker: Not reported

List of NAICS Codes and Descriptions:

NAICS Code: 325211
NAICS Description: PLASTICS MATERIAL AND RESIN MANUFACTURING

NAICS Code: 326122
NAICS Description: PLASTICS PIPE AND PIPE FITTING MANUFACTURING

Facility Has Received Notices of Violation:

Found Violation: Yes

Map ID
Direction
Distance
Elevation

MAP FINDINGS

Site

Database(s)

EDR ID Number
EPA ID Number

QCM PROPERTIES (Continued)

1000108033

Agency Which Determined Violation:	State
Violation Short Description:	Generators - General
Date Violation was Determined:	2000-08-24 00:00:00.0
Actual Return to Compliance Date:	2000-10-18 00:00:00.0
Return to Compliance Qualifier:	Documented
Violation Responsible Agency:	State
Scheduled Compliance Date:	2000-09-21 00:00:00.0
Enforcement Identifier:	001
Date of Enforcement Action:	2000-09-20 00:00:00.0
Enforcement Responsible Agency:	State
Enforcement Docket Number:	Not reported
Enforcement Attorney:	Not reported
Corrective Action Component:	No
Appeal Initiated Date:	Not reported
Appeal Resolution Date:	Not reported
Disposition Status Date:	Not reported
Disposition Status:	Not reported
Disposition Status Description:	Not reported
Consent/Final Order Sequence Number:	Not reported
Consent/Final Order Respondent Name:	Not reported
Consent/Final Order Lead Agency:	Not reported
Enforcement Type:	WRITTEN INFORMAL
Enforcement Responsible Person:	WALVP
Enforcement Responsible Sub-Organization:	NW
SEP Sequence Number:	Not reported
SEP Expenditure Amount:	Not reported
SEP Scheduled Completion Date:	Not reported
SEP Actual Date:	Not reported
SEP Defaulted Date:	Not reported
SEP Type:	Not reported
SEP Type Description:	Not reported
Proposed Amount:	Not reported
Final Monetary Amount:	Not reported
Paid Amount:	Not reported
Final Count:	Not reported
Final Amount:	Not reported
Found Violation:	Yes
Agency Which Determined Violation:	State
Violation Short Description:	Generators - General
Date Violation was Determined:	2000-08-24 00:00:00.0
Actual Return to Compliance Date:	2000-10-18 00:00:00.0
Return to Compliance Qualifier:	Documented
Violation Responsible Agency:	State
Scheduled Compliance Date:	2000-10-22 00:00:00.0
Enforcement Identifier:	001
Date of Enforcement Action:	2000-09-20 00:00:00.0
Enforcement Responsible Agency:	State
Enforcement Docket Number:	Not reported
Enforcement Attorney:	Not reported
Corrective Action Component:	No
Appeal Initiated Date:	Not reported
Appeal Resolution Date:	Not reported
Disposition Status Date:	Not reported
Disposition Status:	Not reported
Disposition Status Description:	Not reported
Consent/Final Order Sequence Number:	Not reported

Map ID
Direction
Distance
Elevation

MAP FINDINGS

Site

Database(s)

EDR ID Number
EPA ID Number

QCM PROPERTIES (Continued)

1000108033

Consent/Final Order Respondent Name:	Not reported
Consent/Final Order Lead Agency:	Not reported
Enforcement Type:	WRITTEN INFORMAL
Enforcement Responsible Person:	WALVP
Enforcement Responsible Sub-Organization:	NW
SEP Sequence Number:	Not reported
SEP Expenditure Amount:	Not reported
SEP Scheduled Completion Date:	Not reported
SEP Actual Date:	Not reported
SEP Defaulted Date:	Not reported
SEP Type:	Not reported
SEP Type Description:	Not reported
Proposed Amount:	Not reported
Final Monetary Amount:	Not reported
Paid Amount:	Not reported
Final Count:	Not reported
Final Amount:	Not reported
Found Violation:	Yes
Agency Which Determined Violation:	State
Violation Short Description:	Generators - General
Date Violation was Determined:	2000-08-24 00:00:00.0
Actual Return to Compliance Date:	2000-10-18 00:00:00.0
Return to Compliance Qualifier:	Documented
Violation Responsible Agency:	State
Scheduled Compliance Date:	2000-09-21 00:00:00.0
Enforcement Identifier:	001
Date of Enforcement Action:	2000-09-20 00:00:00.0
Enforcement Responsible Agency:	State
Enforcement Docket Number:	Not reported
Enforcement Attorney:	Not reported
Corrective Action Component:	No
Appeal Initiated Date:	Not reported
Appeal Resolution Date:	Not reported
Disposition Status Date:	Not reported
Disposition Status:	Not reported
Disposition Status Description:	Not reported
Consent/Final Order Sequence Number:	Not reported
Consent/Final Order Respondent Name:	Not reported
Consent/Final Order Lead Agency:	Not reported
Enforcement Type:	WRITTEN INFORMAL
Enforcement Responsible Person:	WALVP
Enforcement Responsible Sub-Organization:	NW
SEP Sequence Number:	Not reported
SEP Expenditure Amount:	Not reported
SEP Scheduled Completion Date:	Not reported
SEP Actual Date:	Not reported
SEP Defaulted Date:	Not reported
SEP Type:	Not reported
SEP Type Description:	Not reported
Proposed Amount:	Not reported
Final Monetary Amount:	Not reported
Paid Amount:	Not reported
Final Count:	Not reported
Final Amount:	Not reported
Found Violation:	Yes

Map ID
Direction
Distance
Elevation

MAP FINDINGS

Site

Database(s)

EDR ID Number
EPA ID Number

QCM PROPERTIES (Continued)

1000108033

Agency Which Determined Violation:	State
Violation Short Description:	Generators - General
Date Violation was Determined:	2000-08-24 00:00:00.0
Actual Return to Compliance Date:	2000-10-18 00:00:00.0
Return to Compliance Qualifier:	Documented
Violation Responsible Agency:	State
Scheduled Compliance Date:	2000-09-28 00:00:00.0
Enforcement Identifier:	001
Date of Enforcement Action:	2000-09-20 00:00:00.0
Enforcement Responsible Agency:	State
Enforcement Docket Number:	Not reported
Enforcement Attorney:	Not reported
Corrective Action Component:	No
Appeal Initiated Date:	Not reported
Appeal Resolution Date:	Not reported
Disposition Status Date:	Not reported
Disposition Status:	Not reported
Disposition Status Description:	Not reported
Consent/Final Order Sequence Number:	Not reported
Consent/Final Order Respondent Name:	Not reported
Consent/Final Order Lead Agency:	Not reported
Enforcement Type:	WRITTEN INFORMAL
Enforcement Responsible Person:	WALVP
Enforcement Responsible Sub-Organization:	NW
SEP Sequence Number:	Not reported
SEP Expenditure Amount:	Not reported
SEP Scheduled Completion Date:	Not reported
SEP Actual Date:	Not reported
SEP Defaulted Date:	Not reported
SEP Type:	Not reported
SEP Type Description:	Not reported
Proposed Amount:	Not reported
Final Monetary Amount:	Not reported
Paid Amount:	Not reported
Final Count:	Not reported
Final Amount:	Not reported

Found Violation:	Yes
Agency Which Determined Violation:	State
Violation Short Description:	Generators - General
Date Violation was Determined:	2003-11-19 00:00:00.0
Actual Return to Compliance Date:	2004-01-09 00:00:00.0
Return to Compliance Qualifier:	Documented
Violation Responsible Agency:	State
Scheduled Compliance Date:	2003-12-18 00:00:00.0
Enforcement Identifier:	001
Date of Enforcement Action:	2003-12-11 00:00:00.0
Enforcement Responsible Agency:	State
Enforcement Docket Number:	Not reported
Enforcement Attorney:	Not reported
Corrective Action Component:	No
Appeal Initiated Date:	Not reported
Appeal Resolution Date:	Not reported
Disposition Status Date:	Not reported
Disposition Status:	Not reported
Disposition Status Description:	Not reported
Consent/Final Order Sequence Number:	Not reported

Map ID
Direction
Distance
Elevation

MAP FINDINGS

Site

Database(s)

EDR ID Number
EPA ID Number

QCM PROPERTIES (Continued)

1000108033

Consent/Final Order Respondent Name:	Not reported
Consent/Final Order Lead Agency:	Not reported
Enforcement Type:	WRITTEN INFORMAL
Enforcement Responsible Person:	WATDY
Enforcement Responsible Sub-Organization:	NW
SEP Sequence Number:	Not reported
SEP Expenditure Amount:	Not reported
SEP Scheduled Completion Date:	Not reported
SEP Actual Date:	Not reported
SEP Defaulted Date:	Not reported
SEP Type:	Not reported
SEP Type Description:	Not reported
Proposed Amount:	Not reported
Final Monetary Amount:	Not reported
Paid Amount:	Not reported
Final Count:	Not reported
Final Amount:	Not reported
Found Violation:	Yes
Agency Which Determined Violation:	State
Violation Short Description:	Generators - General
Date Violation was Determined:	2003-11-19 00:00:00.0
Actual Return to Compliance Date:	2004-01-09 00:00:00.0
Return to Compliance Qualifier:	Documented
Violation Responsible Agency:	State
Scheduled Compliance Date:	2004-01-16 00:00:00.0
Enforcement Identifier:	001
Date of Enforcement Action:	2003-12-11 00:00:00.0
Enforcement Responsible Agency:	State
Enforcement Docket Number:	Not reported
Enforcement Attorney:	Not reported
Corrective Action Component:	No
Appeal Initiated Date:	Not reported
Appeal Resolution Date:	Not reported
Disposition Status Date:	Not reported
Disposition Status:	Not reported
Disposition Status Description:	Not reported
Consent/Final Order Sequence Number:	Not reported
Consent/Final Order Respondent Name:	Not reported
Consent/Final Order Lead Agency:	Not reported
Enforcement Type:	WRITTEN INFORMAL
Enforcement Responsible Person:	WATDY
Enforcement Responsible Sub-Organization:	NW
SEP Sequence Number:	Not reported
SEP Expenditure Amount:	Not reported
SEP Scheduled Completion Date:	Not reported
SEP Actual Date:	Not reported
SEP Defaulted Date:	Not reported
SEP Type:	Not reported
SEP Type Description:	Not reported
Proposed Amount:	Not reported
Final Monetary Amount:	Not reported
Paid Amount:	Not reported
Final Count:	Not reported
Final Amount:	Not reported
Found Violation:	No

Map ID
Direction
Distance
Elevation

MAP FINDINGS

Site

Database(s)

EDR ID Number
EPA ID Number

QCM PROPERTIES (Continued)

1000108033

Agency Which Determined Violation:	Not reported
Violation Short Description:	Not reported
Date Violation was Determined:	Not reported
Actual Return to Compliance Date:	Not reported
Return to Compliance Qualifier:	Not reported
Violation Responsible Agency:	Not reported
Scheduled Compliance Date:	Not reported
Enforcement Identifier:	Not reported
Date of Enforcement Action:	Not reported
Enforcement Responsible Agency:	Not reported
Enforcement Docket Number:	Not reported
Enforcement Attorney:	Not reported
Corrective Action Component:	Not reported
Appeal Initiated Date:	Not reported
Appeal Resolution Date:	Not reported
Disposition Status Date:	Not reported
Disposition Status:	Not reported
Disposition Status Description:	Not reported
Consent/Final Order Sequence Number:	Not reported
Consent/Final Order Respondent Name:	Not reported
Consent/Final Order Lead Agency:	Not reported
Enforcement Type:	Not reported
Enforcement Responsible Person:	Not reported
Enforcement Responsible Sub-Organization:	Not reported
SEP Sequence Number:	Not reported
SEP Expenditure Amount:	Not reported
SEP Scheduled Completion Date:	Not reported
SEP Actual Date:	Not reported
SEP Defaulted Date:	Not reported
SEP Type:	Not reported
SEP Type Description:	Not reported
Proposed Amount:	Not reported
Final Monetary Amount:	Not reported
Paid Amount:	Not reported
Final Count:	Not reported
Final Amount:	Not reported
Found Violation:	Yes
Agency Which Determined Violation:	State
Violation Short Description:	Generators - General
Date Violation was Determined:	2003-11-19 00:00:00.0
Actual Return to Compliance Date:	2004-01-09 00:00:00.0
Return to Compliance Qualifier:	Documented
Violation Responsible Agency:	State
Scheduled Compliance Date:	2004-01-16 00:00:00.0
Enforcement Identifier:	001
Date of Enforcement Action:	2003-12-11 00:00:00.0
Enforcement Responsible Agency:	State
Enforcement Docket Number:	Not reported
Enforcement Attorney:	Not reported
Corrective Action Component:	No
Appeal Initiated Date:	Not reported
Appeal Resolution Date:	Not reported
Disposition Status Date:	Not reported
Disposition Status:	Not reported
Disposition Status Description:	Not reported
Consent/Final Order Sequence Number:	Not reported

Map ID
Direction
Distance
Elevation

MAP FINDINGS

Site

Database(s)

EDR ID Number
EPA ID Number

QCM PROPERTIES (Continued)

1000108033

Consent/Final Order Respondent Name:	Not reported
Consent/Final Order Lead Agency:	Not reported
Enforcement Type:	WRITTEN INFORMAL
Enforcement Responsible Person:	WATDY
Enforcement Responsible Sub-Organization:	NW
SEP Sequence Number:	Not reported
SEP Expenditure Amount:	Not reported
SEP Scheduled Completion Date:	Not reported
SEP Actual Date:	Not reported
SEP Defaulted Date:	Not reported
SEP Type:	Not reported
SEP Type Description:	Not reported
Proposed Amount:	Not reported
Final Monetary Amount:	Not reported
Paid Amount:	Not reported
Final Count:	Not reported
Final Amount:	Not reported
Found Violation:	No
Agency Which Determined Violation:	Not reported
Violation Short Description:	Not reported
Date Violation was Determined:	Not reported
Actual Return to Compliance Date:	Not reported
Return to Compliance Qualifier:	Not reported
Violation Responsible Agency:	Not reported
Scheduled Compliance Date:	Not reported
Enforcement Identifier:	Not reported
Date of Enforcement Action:	Not reported
Enforcement Responsible Agency:	Not reported
Enforcement Docket Number:	Not reported
Enforcement Attorney:	Not reported
Corrective Action Component:	Not reported
Appeal Initiated Date:	Not reported
Appeal Resolution Date:	Not reported
Disposition Status Date:	Not reported
Disposition Status:	Not reported
Disposition Status Description:	Not reported
Consent/Final Order Sequence Number:	Not reported
Consent/Final Order Respondent Name:	Not reported
Consent/Final Order Lead Agency:	Not reported
Enforcement Type:	Not reported
Enforcement Responsible Person:	Not reported
Enforcement Responsible Sub-Organization:	Not reported
SEP Sequence Number:	Not reported
SEP Expenditure Amount:	Not reported
SEP Scheduled Completion Date:	Not reported
SEP Actual Date:	Not reported
SEP Defaulted Date:	Not reported
SEP Type:	Not reported
SEP Type Description:	Not reported
Proposed Amount:	Not reported
Final Monetary Amount:	Not reported
Paid Amount:	Not reported
Final Count:	Not reported
Final Amount:	Not reported
Found Violation:	Yes

Map ID
Direction
Distance
Elevation

MAP FINDINGS

Site

Database(s)

EDR ID Number
EPA ID Number

QCM PROPERTIES (Continued)

1000108033

Agency Which Determined Violation:	State
Violation Short Description:	Generators - General
Date Violation was Determined:	2000-08-24 00:00:00.0
Actual Return to Compliance Date:	2000-10-18 00:00:00.0
Return to Compliance Qualifier:	Documented
Violation Responsible Agency:	State
Scheduled Compliance Date:	2000-10-08 00:00:00.0
Enforcement Identifier:	001
Date of Enforcement Action:	2000-09-20 00:00:00.0
Enforcement Responsible Agency:	State
Enforcement Docket Number:	Not reported
Enforcement Attorney:	Not reported
Corrective Action Component:	No
Appeal Initiated Date:	Not reported
Appeal Resolution Date:	Not reported
Disposition Status Date:	Not reported
Disposition Status:	Not reported
Disposition Status Description:	Not reported
Consent/Final Order Sequence Number:	Not reported
Consent/Final Order Respondent Name:	Not reported
Consent/Final Order Lead Agency:	Not reported
Enforcement Type:	WRITTEN INFORMAL
Enforcement Responsible Person:	WALVP
Enforcement Responsible Sub-Organization:	NW
SEP Sequence Number:	Not reported
SEP Expenditure Amount:	Not reported
SEP Scheduled Completion Date:	Not reported
SEP Actual Date:	Not reported
SEP Defaulted Date:	Not reported
SEP Type:	Not reported
SEP Type Description:	Not reported
Proposed Amount:	Not reported
Final Monetary Amount:	Not reported
Paid Amount:	Not reported
Final Count:	Not reported
Final Amount:	Not reported

Evaluation Action Summary:

Evaluation Date:	2000-08-24 00:00:00.0
Evaluation Responsible Agency:	State
Found Violation:	Yes
Evaluation Type Description:	COMPLIANCE EVALUATION INSPECTION ON-SITE
Evaluation Responsible Person Identifier:	WALVP
Evaluation Responsible Sub-Organization:	NW
Actual Return to Compliance Date:	2000-10-18 00:00:00.0
Scheduled Compliance Date:	2000-09-21 00:00:00.0
Date of Request:	Not reported
Date Response Received:	Not reported
Request Agency:	Not reported
Former Citation:	Not reported
Evaluation Date:	2000-08-24 00:00:00.0
Evaluation Responsible Agency:	State
Found Violation:	Yes
Evaluation Type Description:	COMPLIANCE EVALUATION INSPECTION ON-SITE
Evaluation Responsible Person Identifier:	WALVP
Evaluation Responsible Sub-Organization:	NW

Map ID
Direction
Distance
Elevation

MAP FINDINGS

Site

Database(s)

EDR ID Number
EPA ID Number

QCM PROPERTIES (Continued)

1000108033

Actual Return to Compliance Date:	2000-10-18 00:00:00.0
Scheduled Compliance Date:	2000-10-22 00:00:00.0
Date of Request:	Not reported
Date Response Received:	Not reported
Request Agency:	Not reported
Former Citation:	Not reported
Evaluation Date:	2000-08-24 00:00:00.0
Evaluation Responsible Agency:	State
Found Violation:	Yes
Evaluation Type Description:	COMPLIANCE EVALUATION INSPECTION ON-SITE
Evaluation Responsible Person Identifier:	WALVP
Evaluation Responsible Sub-Organization:	NW
Actual Return to Compliance Date:	2000-10-18 00:00:00.0
Scheduled Compliance Date:	2000-09-21 00:00:00.0
Date of Request:	Not reported
Date Response Received:	Not reported
Request Agency:	Not reported
Former Citation:	Not reported
Evaluation Date:	2000-08-24 00:00:00.0
Evaluation Responsible Agency:	State
Found Violation:	Yes
Evaluation Type Description:	COMPLIANCE EVALUATION INSPECTION ON-SITE
Evaluation Responsible Person Identifier:	WALVP
Evaluation Responsible Sub-Organization:	NW
Actual Return to Compliance Date:	2000-10-18 00:00:00.0
Scheduled Compliance Date:	2000-09-28 00:00:00.0
Date of Request:	Not reported
Date Response Received:	Not reported
Request Agency:	Not reported
Former Citation:	Not reported
Evaluation Date:	2003-11-19 00:00:00.0
Evaluation Responsible Agency:	State
Found Violation:	Yes
Evaluation Type Description:	COMPLIANCE EVALUATION INSPECTION ON-SITE
Evaluation Responsible Person Identifier:	WATDY
Evaluation Responsible Sub-Organization:	NW
Actual Return to Compliance Date:	2004-01-09 00:00:00.0
Scheduled Compliance Date:	2003-12-18 00:00:00.0
Date of Request:	Not reported
Date Response Received:	Not reported
Request Agency:	Not reported
Former Citation:	Not reported
Evaluation Date:	2003-11-19 00:00:00.0
Evaluation Responsible Agency:	State
Found Violation:	Yes
Evaluation Type Description:	COMPLIANCE EVALUATION INSPECTION ON-SITE
Evaluation Responsible Person Identifier:	WATDY
Evaluation Responsible Sub-Organization:	NW
Actual Return to Compliance Date:	2004-01-09 00:00:00.0
Scheduled Compliance Date:	2004-01-16 00:00:00.0
Date of Request:	Not reported
Date Response Received:	Not reported
Request Agency:	Not reported

Map ID
Direction
Distance
Elevation

MAP FINDINGS

Site

Database(s)

EDR ID Number
EPA ID Number

QCM PROPERTIES (Continued)

1000108033

Former Citation:	Not reported
Evaluation Date:	2003-10-30 00:00:00.0
Evaluation Responsible Agency:	State
Found Violation:	No
Evaluation Type Description:	COMPLIANCE EVALUATION INSPECTION ON-SITE
Evaluation Responsible Person Identifier:	WATDY
Evaluation Responsible Sub-Organization:	NW
Actual Return to Compliance Date:	Not reported
Scheduled Compliance Date:	Not reported
Date of Request:	Not reported
Date Response Received:	Not reported
Request Agency:	Not reported
Former Citation:	Not reported
Evaluation Date:	2003-11-19 00:00:00.0
Evaluation Responsible Agency:	State
Found Violation:	Yes
Evaluation Type Description:	COMPLIANCE EVALUATION INSPECTION ON-SITE
Evaluation Responsible Person Identifier:	WATDY
Evaluation Responsible Sub-Organization:	NW
Actual Return to Compliance Date:	2004-01-09 00:00:00.0
Scheduled Compliance Date:	2004-01-16 00:00:00.0
Date of Request:	Not reported
Date Response Received:	Not reported
Request Agency:	Not reported
Former Citation:	Not reported
Evaluation Date:	1997-10-23 00:00:00.0
Evaluation Responsible Agency:	State
Found Violation:	No
Evaluation Type Description:	COMPLIANCE EVALUATION INSPECTION ON-SITE
Evaluation Responsible Person Identifier:	WADDH
Evaluation Responsible Sub-Organization:	NW
Actual Return to Compliance Date:	Not reported
Scheduled Compliance Date:	Not reported
Date of Request:	Not reported
Date Response Received:	Not reported
Request Agency:	Not reported
Former Citation:	Not reported
Evaluation Date:	2000-08-24 00:00:00.0
Evaluation Responsible Agency:	State
Found Violation:	Yes
Evaluation Type Description:	COMPLIANCE EVALUATION INSPECTION ON-SITE
Evaluation Responsible Person Identifier:	WALVP
Evaluation Responsible Sub-Organization:	NW
Actual Return to Compliance Date:	2000-10-18 00:00:00.0
Scheduled Compliance Date:	2000-10-08 00:00:00.0
Date of Request:	Not reported
Date Response Received:	Not reported
Request Agency:	Not reported
Former Citation:	Not reported

WA MANIFEST:

Name:

QCM PROPERTIES

Map ID
Direction
Distance
Elevation

MAP FINDINGS

Site

Database(s)

EDR ID Number
EPA ID Number

QCM PROPERTIES (Continued)

1000108033

Address:	930 CENTRAL AVE S
City,State,Zip:	KENT, WA 98032-6105
Facility Address 2:	Not reported
Facility ID:	12774179
EPA ID:	WAD047488390
NAICS:	325211
State Waste Code Desc:	WT02, WP01
Federal Waste Code Desc:	D002
Form Comm:	Not reported
Data Year:	2012
Permit by Rule:	False
Mailing Address 2:	Not reported
Treatment by Generator:	False
Mixed Radioactive Waste:	False
Importer of Hazardous Waste:	False
Immediate Recycler:	False
Treatment/Storage/Disposal/Recycling Facility:	False
Generator of Dangerous Fuel Waste:	False
Generator Marketing to Burner:	False
Other Marketers (i.e., blender, distributor, etc.):	False
Utility Boiler Burner:	False
Industry Boiler Burner:	False
Industrial Furnace:	False
Smelter Defferal:	False
Universal Waste:	Not reported
Off-Specification:	Not reported
LN Address 2:	Not reported
Tax Reg #:	600070245
Business Type:	Real Estate Development
Mail Name:	QCM Properties
Mailing Address:	2303 34th Ave S
Mailing City,State,Zip:	Seattle, WA 98144
Legal Organization Name:	QCM Properties
Legal Organization Type:	Private
Legal Contact:	Gary Edwards
Legal Address:	2303 34th Ave S
Legal Address 2:	Not reported
Legal City,State,Zip:	Seattle, WA 98144
Legal Phone Number:	(253)859-0933
Legal Effective Date:	06/26/2008
Land Organization Name:	QCM Properties
Land Organization Type:	Private
Land Contact:	Gary Edwards
Land Address:	2303 34th Ave S
Land City,State,Zip:	Seattle, WA 98144
Land Phone Number:	206-723-6186
Operator Organization Name:	Not reported
Operator Organization Type:	Private
Operator:	Gary Edwards
Operator Address:	2303 34th Ave S
Operator Address 2:	Not reported
Operator City,State,Zip:	Seattle, WA 98144
Operator Phone Number:	206-786-4852
Operator Effective Date:	05/15/1984
Site Contact:	Gary Edwards
Site Contact Address:	2303 34th Ave S
Contact City,State,Zip:	Seattle, WA 98144

Map ID
Direction
Distance
Elevation

MAP FINDINGS

Site

Database(s)

EDR ID Number
EPA ID Number

QCM PROPERTIES (Continued)

1000108033

Site Contact Phone Number:	206-786-4852
Site Contact Email:	garyedwards41@gmail.com
Gen Status Code:	MQG
Monthly Generation:	False
Batch Generation:	True
One Time Generation:	False
Transport Own Waste:	False
Tranports Other Waste:	False
Recycler Onsite:	False
Transfer Facility:	False
Other Exemption:	Not reported
UW Battery Gen:	False
Used Oil Transporter:	False
Used Oil Transfer Facility:	False
Used Oil Processor:	False
Used Oil Refiner:	False
Used Oil Fuel Marketer Directs Shipments:	False
Used Oil Fuel Marketer Meets Specs:	False
Site Contact Address 2:	Not reported
SIC Code:	Not reported
CRK Number:	Not reported
Active:	Not reported
CAS Number:	Not reported
Chemical Name:	Not reported
EHS:	Not reported
EHS CAS Number:	Not reported
EHS Name:	Not reported
Waste Stream Generated:	
Waste Managed Off Site:	Y
State Only Waste Code 1:	WT01
State Only Waste Code 2:	WP02
Report Managed On Site:	0
KG Managed On Site:	0
Generator Treatment Code:	Not reported
Permit By Rule Code:	Not reported
WCDE Residence Code:	Not reported
WCDH Origin Code:	1
WCDE On Site Code:	Not reported
WCDB Code:	W219
Description:	EPOXY HARDENER BLEND
CORb Sequence Number:	139860
Sequence Number:	2696494
Mixed Radioactive Flag:	False
Designation Code:	D
Reported Quantity:	605
Quantity Unit:	GAL
Kilograms Quantity:	2058.21003
Density Number:	7.5
Density Quantity:	PPG
Waste Managed Off Site:	Y
State Only Waste Code 1:	WT02
State Only Waste Code 2:	Not reported
Report Managed On Site:	0
KG Managed On Site:	0
Generator Treatment Code:	Not reported
Permit By Rule Code:	Not reported

Map ID
Direction
Distance
Elevation

MAP FINDINGS

Site

Database(s)

EDR ID Number
EPA ID Number

QCM PROPERTIES (Continued)

1000108033

WCDE Residence Code: Not reported
WCDH Origin Code: 1
WCDE On Site Code: Not reported
WCDB Code: W219
Description: WASTE EPOXY HARDENER
CORb Sequence Number: 139860
Sequence Number: 2696495
Mixed Radioactive Flag: False
Designation Code: D
Reported Quantity: 220
Quantity Unit: GAL
Kilograms Quantity: 748.440012
Density Number: 7.5
Density Quantity: PPG

Waste Managed Off Site: Y
State Only Waste Code 1: WP01
State Only Waste Code 2: Not reported
Report Managed On Site: 0
KG Managed On Site: 0
Generator Treatment Code: Not reported
Permit By Rule Code: Not reported
WCDE Residence Code: Not reported
WCDH Origin Code: 1
WCDE On Site Code: Not reported
WCDB Code: W219
Description: EPOXY ADHESIVE RESIN
CORb Sequence Number: 139860
Sequence Number: 2696496
Mixed Radioactive Flag: False
Designation Code: E
Reported Quantity: 110
Quantity Unit: GAL
Kilograms Quantity: 374.220006
Density Number: 7.5
Density Quantity: PPG

Shipments Sent:
CORB Waste Sequence Number: 139860
Waste Sequence Number: 2696494
Sequence Number: 1420258
Shipment Date: 2012-07-09 00:00:00
Manifest Document ID: 004449272FLE
Reported Quantity: 110
Unit of Measure: GAL
Kilograms Quantity: 374.220006
Receiving EPAID: IDD073114654

Waste Sequence Number: 2696494
Sequence Number: 1420306
Shipment Date: 2012-07-09 00:00:00
Manifest Document ID: 004449272FLE
Reported Quantity: 220
Unit of Measure: GAL
Kilograms Quantity: 748.440012
Receiving EPAID: IDD073114654

Map ID
Direction
Distance
Elevation

MAP FINDINGS

Site

Database(s)

EDR ID Number
EPA ID Number

QCM PROPERTIES (Continued)

1000108033

Waste Sequence Number: 2696494
Sequence Number: 1420307
Shipment Date: 2012-07-09 00:00:00
Manifest Document ID: 004449272FLE
Reported Quantity: 275
Unit of Measure: GAL
Kilograms Quantity: 935.550016
Receiving EPAID: IDD073114654

Waste Sequence Number: 2696495
Sequence Number: 1420338
Shipment Date: 2012-07-09 00:00:00
Manifest Document ID: 004449272FLE
Reported Quantity: 220
Unit of Measure: GAL
Kilograms Quantity: 748.440012
Receiving EPAID: IDD073114654

Waste Sequence Number: 2696496
Sequence Number: 1420248
Shipment Date: 2012-07-09 00:00:00
Manifest Document ID: 004449272FLE
Reported Quantity: 110
Unit of Measure: GAL
Kilograms Quantity: 374.220006
Receiving EPAID: IDD073114654

Waste Stream Off Site Mgmt:
Waste CORB Sequence Number: 139860
Waste Sequence Number: 2696494
Sequence Number: 689557
Received EPAID: IDD073114654
Managed Quantity: 495
Kilogram Quantity: 1683.99002
Recycled Percentage: 0
Waste Management System Code: H132

Waste Sequence Number: 2696494
Sequence Number: 689556
Received EPAID: IDD073114654
Managed Quantity: 110
Kilogram Quantity: 374.220006
Recycled Percentage: 0
Waste Management System Code: H131

Waste Sequence Number: 2696495
Sequence Number: 689543
Received EPAID: IDD073114654
Managed Quantity: 220
Kilogram Quantity: 748.440012
Recycled Percentage: Not reported
Waste Management System Code: H132

Waste Sequence Number: 2696496
Sequence Number: 689485
Received EPAID: IDD073114654
Managed Quantity: 110

Map ID
Direction
Distance
Elevation

MAP FINDINGS

Site

Database(s)

EDR ID Number
EPA ID Number

QCM PROPERTIES (Continued)

1000108033

Kilogram Quantity: 374.220006
Recycled Percentage: Not reported
Waste Management System Code: H131

Waste Stream Comments:

CORB Waste Sequence Number: 139860
Comments: EPOXY HARDENER BLEND
Waste Sequence Number: 2696494
Sequence Number: 1

Comments: WASTE EPOXY HARDENER
Waste Sequence Number: 2696495
Sequence Number: 1

Comments: EPOXY ADHESIVE RESIN
Waste Sequence Number: 2696496
Sequence Number: 1

Waste Stream EPA Code:

CORB Waste Sequence Number: 139860
Waste Sequence Number: 2696494
Sequence Number: 6064180
WCDA Code: D002

Waste Stream Source Code:

CORB Waste Sequence Number: 139860
Waste Sequence Number: 2696494
Sequence Number: 1
WCDD Code: G19

Waste Sequence Number: 2696495
Sequence Number: 1
WCDD Code: G19

Waste Sequence Number: 2696496
Sequence Number: 1
WCDD Code: G09

Name: QCM CO
Address: 930 CENTRAL AVE S
City,State,Zip: KENT, WA 98032-6105
Facility Address 2: Not reported
Facility ID: 12774179
EPA ID: WAD047488390
NAICS: 325211
State Waste Code Desc: WP01 - Persistent
Federal Waste Code Desc: D001, D018, D035, D038, D040, F005
Form Comm: Not reported
Data Year: 2010
Permit by Rule: False
Mailing Address 2: Not reported
Treatment by Generator: False
Mixed Radioactive Waste: False
Importer of Hazardous Waste: False
Immediate Recycler: False

Map ID
Direction
Distance
Elevation

MAP FINDINGS

Site

Database(s)

EDR ID Number
EPA ID Number

QCM PROPERTIES (Continued)

1000108033

Treatment/Storage/Disposal/Recycling Facility:	False
Generator of Dangerous Fuel Waste:	False
Generator Marketing to Burner:	False
Other Marketers (i.e., blender, distributor, etc.):	False
Utility Boiler Burner:	False
Industry Boiler Burner:	False
Industrial Furnace:	False
Smelter Defferal:	False
Universal Waste:	Not reported
Off-Specification:	Not reported
LN Address 2:	Not reported
Tax Reg #:	600070245
Business Type:	Chemical Compounder
Mail Name:	QCM Co
Mailing Address:	1034 CENTRAL AVE S
Mailing City,State,Zip:	KENT, WA 98032
Legal Organization Name:	QCM Co
Legal Organization Type:	Private
Legal Contact:	Roy Wheeldon
Legal Address:	1034 CENTRAL AVE S
Legal Address 2:	Not reported
Legal City,State,Zip:	KENT, WA 98032
Legal Phone Number:	(253)859-0933
Legal Effective Date:	06/26/2008
Land Organization Name:	QCM Properties Inc
Land Organization Type:	Private
Land Contact:	Not reported
Land Address:	930 CENTRAL AVE S
Land City,State,Zip:	KENT, WA 98032
Land Phone Number:	(253)859-0933
Operator Organization Name:	QCM CO
Operator Organization Type:	Private
Operator:	Not reported
Operator Address:	930 CENTRAL AVE S
Operator Address 2:	Not reported
Operator City,State,Zip:	KENT, WA 98032
Operator Phone Number:	(253) 859-0933
Operator Effective Date:	05/15/1984
Site Contact:	MARK BROUILLARD
Site Contact Address:	1034 CENTRAL AVE S
Contact City,State,Zip:	KENT, WA 98032
Site Contact Phone Number:	(253) 859-0933
Site Contact Email:	MARK.BROUILLARD@QCMINKS.COM
Gen Status Code:	MQG
Monthly Generation:	False
Batch Generation:	True
One Time Generation:	False
Transport Own Waste:	False
Tranports Other Waste:	False
Recycler Onsite:	False
Transfer Facility:	False
Other Exemption:	Not reported
UW Battery Gen:	False
Used Oil Transporter:	False
Used Oil Transfer Facility:	False
Used Oil Processor:	False
Used Oil Refiner:	False

Map ID
Direction
Distance
Elevation

MAP FINDINGS

Site

Database(s)

EDR ID Number
EPA ID Number

QCM PROPERTIES (Continued)

1000108033

Used Oil Fuel Marketer Directs Shipments:	False
Used Oil Fuel Marketer Meets Specs:	False
Site Contact Address 2:	Not reported
SIC Code:	Not reported
CRK Number:	Not reported
Active:	Not reported
CAS Number:	Not reported
Chemical Name:	Not reported
EHS:	Not reported
EHS CAS Number:	Not reported
EHS Name:	Not reported
Waste Stream Generated:	
Waste Managed Off Site:	Y
State Only Waste Code 1:	Not reported
State Only Waste Code 2:	Not reported
Report Managed On Site:	0
KG Managed On Site:	0
Generator Treatment Code:	Not reported
Permit By Rule Code:	Not reported
WCDE Residence Code:	Not reported
WCDH Origin Code:	1
WCDE On Site Code:	Not reported
WCDB Code:	W219
Description:	METHYL ETHYL KETONE SLUDGE W/ PLASTISOL INK SLUDGE
CORb Sequence Number:	128008
Sequence Number:	2499051
Mixed Radioactive Flag:	False
Designation Code:	D
Reported Quantity:	607
Quantity Unit:	LB
Kilograms Quantity:	275.33520473576556
Density Number:	0
Density Quantity:	Not reported
Waste Managed Off Site:	Y
State Only Waste Code 1:	WP01
State Only Waste Code 2:	Not reported
Report Managed On Site:	0
KG Managed On Site:	0
Generator Treatment Code:	Not reported
Permit By Rule Code:	Not reported
WCDE Residence Code:	Not reported
WCDH Origin Code:	1
WCDE On Site Code:	Not reported
WCDB Code:	W219
Description:	EPOXY ADHESIVE RESIN
CORb Sequence Number:	128008
Sequence Number:	2499058
Mixed Radioactive Flag:	False
Designation Code:	E
Reported Quantity:	220
Quantity Unit:	GAL
Kilograms Quantity:	748.44001287316826
Density Number:	7.5
Density Quantity:	PPG
Waste Managed Off Site:	Y

Map ID
Direction
Distance
Elevation

MAP FINDINGS

Site

Database(s)

EDR ID Number
EPA ID Number

QCM PROPERTIES (Continued)

1000108033

State Only Waste Code 1:	Not reported
State Only Waste Code 2:	Not reported
Report Managed On Site:	0
KG Managed On Site:	0
Generator Treatment Code:	Not reported
Permit By Rule Code:	Not reported
WCDE Residence Code:	Not reported
WCDH Origin Code:	1
WCDE On Site Code:	Not reported
WCDB Code:	W211
Description:	Clean-up solvent from tools and equipment (naphtha)
CORb Sequence Number:	128008
Sequence Number:	2496689
Mixed Radioactive Flag:	False
Designation Code:	D
Reported Quantity:	221
Quantity Unit:	GAL
Kilograms Quantity:	671.64553155230317
Density Number:	6.7000000000000002
Density Quantity:	PPG

Shipments Send:

CORB Waste Sequence Number:	128008
Waste Sequence Number:	2499058
Sequence Number:	1164243
Shipment Date:	3/29/2010
Mainfest Document ID:	002267121FLE
Reported Quantity:	220
Unit of Measure:	GAL
Kilograms Quantity:	748.440012873168
Receiving EPAID:	IDD073114654

Waste Sequence Number:	2499051
Sequence Number:	1164239
Shipment Date:	5/4/2010
Mainfest Document ID:	002267292FLE
Reported Quantity:	607
Unit of Measure:	LB
Kilograms Quantity:	275.335204735766
Receiving EPAID:	WAD981769110

Waste Sequence Number:	2496689
Sequence Number:	1164220
Shipment Date:	8/9/2010
Mainfest Document ID:	002431083SKS
Reported Quantity:	7
Unit of Measure:	GAL
Kilograms Quantity:	21.2738403659101
Receiving EPAID:	ORD981766124

Waste Sequence Number:	2496689
Sequence Number:	1164197
Shipment Date:	3/19/2010
Mainfest Document ID:	002287540SKS
Reported Quantity:	16
Unit of Measure:	GAL
Kilograms Quantity:	48.6259208363658

Map ID
Direction
Distance
Elevation

MAP FINDINGS

Site

Database(s)

EDR ID Number
EPA ID Number

QCM PROPERTIES (Continued)

1000108033

Receiving EPAID:	ORD981766124
Waste Sequence Number:	2496689
Sequence Number:	1164195
Shipment Date:	2/24/2010
Mainfest Document ID:	002231355SKS
Reported Quantity:	17
Unit of Measure:	GAL
Kilograms Quantity:	51.6650408886387
Receiving EPAID:	ORD981766124
Waste Sequence Number:	2496689
Sequence Number:	1163407
Shipment Date:	1/25/2010
Mainfest Document ID:	002060671SKS
Reported Quantity:	9
Unit of Measure:	GAL
Kilograms Quantity:	27.3520804704558
Receiving EPAID:	ORD981766124
Waste Sequence Number:	2496689
Sequence Number:	1163408
Shipment Date:	1/25/2010
Mainfest Document ID:	002060671SKS
Reported Quantity:	16
Unit of Measure:	GAL
Kilograms Quantity:	48.6259208363658
Receiving EPAID:	ORD981766124
Waste Sequence Number:	2496689
Sequence Number:	1164217
Shipment Date:	6/14/2010
Mainfest Document ID:	002456851SKS
Reported Quantity:	17
Unit of Measure:	GAL
Kilograms Quantity:	51.6650408886387
Receiving EPAID:	ORD981766124
Waste Sequence Number:	2496689
Sequence Number:	1164221
Shipment Date:	8/9/2010
Mainfest Document ID:	002431083SKS
Reported Quantity:	19
Unit of Measure:	GAL
Kilograms Quantity:	57.7432809931844
Receiving EPAID:	ORD981766124
Waste Sequence Number:	2496689
Sequence Number:	1164194
Shipment Date:	2/24/2010
Mainfest Document ID:	002231355SKS
Reported Quantity:	8
Unit of Measure:	GAL
Kilograms Quantity:	24.3129604181829
Receiving EPAID:	ORD981766124
Waste Sequence Number:	2496689

Map ID
Direction
Distance
Elevation

MAP FINDINGS

Site

Database(s)

EDR ID Number
EPA ID Number

QCM PROPERTIES (Continued)

1000108033

Sequence Number: 1164223
Shipment Date: 9/8/2010
Manifest Document ID: 000351733CEX
Reported Quantity: 23
Unit of Measure: GAL
Kilograms Quantity: 69.8997612022759
Receiving EPAID: ORD981766124

Waste Stream Off Site Mgmt:
Waste CORB Sequence Number: 128008
Waste Sequence Number: 2499058
Sequence Number: 592632
Received EPAID: IDD073114654
Managed Quantity: 220
Kilogram Quantity: 748.44001287316826
Recycled Percentage: 0
Waste Management System Code: H131

Waste Sequence Number: 2499051
Sequence Number: 592625
Received EPAID: WAD981769110
Managed Quantity: 607
Kilogram Quantity: 275.33520473576556
Recycled Percentage: 0
Waste Management System Code: H061

Waste Sequence Number: 2496689
Sequence Number: 592614
Received EPAID: ORD981766124
Managed Quantity: 221
Kilogram Quantity: 671.64553155230317
Recycled Percentage: 94
Waste Management System Code: H141

Waste Stream Comments:
CORB Waste Sequence Number: 128008
Comments: A-7 Clean-up solvent from tools and equipment (naphtha)
Waste Sequence Number: 2496689
Sequence Number: 1

Comments: A-7 MIXED CONTAINER FROM CLEAN-UP A-8 PLASTISOL SCRAP WITH CLEAN-UP SOLVENT FROM TOOLS AND EQUIPMENT

Waste Sequence Number: 2499051
Sequence Number: 1

Comments: A-7 OUTDATED MATERIAL A-8 EPOXY RESIN
Waste Sequence Number: 2499058
Sequence Number: 1

Waste Stream EPA Code:
CORB Waste Sequence Number: 128008
Waste Sequence Number: 2496689
Sequence Number: 5450311
WCDA Code: D001

Waste Sequence Number: 2496689

Map ID
Direction
Distance
Elevation

MAP FINDINGS

Site

Database(s)

EDR ID Number
EPA ID Number

QCM PROPERTIES (Continued)

1000108033

Sequence Number: 5450312
WCDA Code: D018

Waste Sequence Number: 2496689
Sequence Number: 5450314
WCDA Code: D040

Waste Sequence Number: 2499051
Sequence Number: 5450473
WCDA Code: D035

Waste Sequence Number: 2499051
Sequence Number: 5450474
WCDA Code: F005

Waste Sequence Number: 2499051
Sequence Number: 5450472
WCDA Code: D001

Waste Sequence Number: 2496689
Sequence Number: 5450313
WCDA Code: D039

Waste Stream Source Code:
CORB Waste Sequence Number: 128008
Waste Sequence Number: 2499051
Sequence Number: 1
WCDD Code: G09

Waste Sequence Number: 2499058
Sequence Number: 1
WCDD Code: G09

Waste Sequence Number: 2496689
Sequence Number: 1
WCDD Code: G19

Name: QCM CO
Address: 930 CENTRAL AVE S
City,State,Zip: KENT, WA 98032-6105
Facility Address 2: Not reported
Facility ID: 12774179
EPA ID: WAD047488390
NAICS: 325211
State Waste Code Desc: Not reported
Federal Waste Code Desc: D001, D018, D038, D040
Form Comm: Not reported
Data Year: 2009
Permit by Rule: False
Mailing Address 2: Not reported
Treatment by Generator: False
Mixed Radioactive Waste: False
Importer of Hazardous Waste: False
Immediate Recycler: False
Treatment/Storage/Disposal/Recycling Facility: False
Generator of Dangerous Fuel Waste: False

Map ID
Direction
Distance
Elevation

MAP FINDINGS

Site

Database(s)

EDR ID Number
EPA ID Number

QCM PROPERTIES (Continued)

1000108033

Generator Marketing to Burner:	False
Other Marketers (i.e., blender, distributor, etc.):	False
Utility Boiler Burner:	False
Industry Boiler Burner:	False
Industrial Furnace:	False
Smelter Defferal:	False
Universal Waste:	Not reported
Off-Specification:	Not reported
LN Address 2:	Not reported
Tax Reg #:	600070245
Business Type:	Chemical Compounder
Mail Name:	QCM Co
Mailing Address:	1034 CENTRAL AVE S
Mailing City,State,Zip:	KENT, WA 98032
Legal Organization Name:	QCM Co
Legal Organization Type:	Private
Legal Contact:	Roy Wheeldon
Legal Address:	1034 CENTRAL AVE S
Legal Address 2:	Not reported
Legal City,State,Zip:	KENT, WA 98032
Legal Phone Number:	(253)859-0933
Legal Effective Date:	06/26/2008
Land Organization Name:	QCM Properties Inc
Land Organization Type:	Private
Land Contact:	Not reported
Land Address:	930 CENTRAL AVE S
Land City,State,Zip:	KENT, WA 98032
Land Phone Number:	(253)859-0933
Operator Organization Name:	QCM CO
Operator Organization Type:	Private
Operator:	Not reported
Operator Address:	930 CENTRAL AVE S
Operator Address 2:	Not reported
Operator City,State,Zip:	KENT, WA 98032
Operator Phone Number:	(253) 859-0933
Operator Effective Date:	05/15/1984
Site Contact:	DAVE MUSICK
Site Contact Address:	1034 CENTRAL AVE S
Contact City,State,Zip:	KENT, WA 98032
Site Contact Phone Number:	(253) 859-0933
Site Contact Email:	DAVE.MUSICK@QCMINKS.COM
Gen Status Code:	SQG
Monthly Generation:	False
Batch Generation:	True
One Time Generation:	False
Transport Own Waste:	False
Tranports Other Waste:	False
Recycler Onsite:	False
Transfer Facility:	False
Other Exemption:	Not reported
UW Battery Gen:	False
Used Oil Transporter:	False
Used Oil Transfer Facility:	False
Used Oil Processor:	False
Used Oil Refiner:	False
Used Oil Fuel Marketer Directs Shipments:	False
Used Oil Fuel Marketer Meets Specs:	False

Map ID
Direction
Distance
Elevation

MAP FINDINGS

Site

Database(s)

EDR ID Number
EPA ID Number

QCM PROPERTIES (Continued)

1000108033

Site Contact Address 2:	Not reported
SIC Code:	Not reported
CRK Number:	Not reported
Active:	Not reported
CAS Number:	Not reported
Chemical Name:	Not reported
EHS:	Not reported
EHS CAS Number:	Not reported
EHS Name:	Not reported
Waste Stream Generated:	
Waste Managed Off Site:	Y
State Only Waste Code 1:	Not reported
State Only Waste Code 2:	Not reported
Report Managed On Site:	0
KG Managed On Site:	0
Generator Treatment Code:	Not reported
Permit By Rule Code:	Not reported
WCDE Residence Code:	Not reported
WCDH Origin Code:	1
WCDE On Site Code:	Not reported
WCDB Code:	W211
Description:	Clean-up solvent from tools and equipment (naphtha)
CORb Sequence Number:	122935
Sequence Number:	2139161
Mixed Radioactive Flag:	False
Designation Code:	D
Reported Quantity:	1976.5
Quantity Unit:	LB
Kilograms Quantity:	896.54041542049515
Density Number:	0
Density Quantity:	Not reported
Shipments Send:	
CORB Waste Sequence Number:	122935
Waste Sequence Number:	2139161
Sequence Number:	1026899
Shipment Date:	6/17/2009
Mainfest Document ID:	001862743SKS
Reported Quantity:	140.7
Unit of Measure:	LB
Kilograms Quantity:	63.8215210977302
Receiving EPAID:	ORD981766124
Waste Sequence Number:	2139161
Sequence Number:	1026898
Shipment Date:	5/18/2009
Mainfest Document ID:	001917258SKS
Reported Quantity:	147.4
Unit of Measure:	LB
Kilograms Quantity:	66.860641150003
Receiving EPAID:	ORD981766124
Waste Sequence Number:	2139161
Sequence Number:	1026919
Shipment Date:	12/2/2009
Mainfest Document ID:	000288665CEX

Map ID
Direction
Distance
Elevation

MAP FINDINGS

Site

Database(s)

EDR ID Number
EPA ID Number

QCM PROPERTIES (Continued)

1000108033

Reported Quantity: 60.3
Unit of Measure: LB
Kilograms Quantity: 27.3520804704558
Receiving EPAID: ORD981766124

Waste Sequence Number: 2139161
Sequence Number: 1026897
Shipment Date: 4/23/2009
Manifest Document ID: 001893504SKS
Reported Quantity: 154.1
Unit of Measure: LB
Kilograms Quantity: 69.8997612022759
Receiving EPAID: ORD981766124

Waste Sequence Number: 2139161
Sequence Number: 1026895
Shipment Date: 2/24/2009
Manifest Document ID: 001606436SKS
Reported Quantity: 147.4
Unit of Measure: LB
Kilograms Quantity: 66.860641150003
Receiving EPAID: ORD981766124

Waste Sequence Number: 2139161
Sequence Number: 1026914
Shipment Date: 9/8/2009
Manifest Document ID: 002104292SKS
Reported Quantity: 53.6
Unit of Measure: LB
Kilograms Quantity: 24.3129604181829
Receiving EPAID: ORD981766124

Waste Sequence Number: 2139161
Sequence Number: 1026894
Shipment Date: 1/26/2009
Manifest Document ID: 001634522SKS
Reported Quantity: 100.5
Unit of Measure: LB
Kilograms Quantity: 45.586800784093
Receiving EPAID: ORD981766124

Waste Sequence Number: 2139161
Sequence Number: 1026917
Shipment Date: 11/2/2009
Manifest Document ID: 000320051CEX
Reported Quantity: 60.3
Unit of Measure: LB
Kilograms Quantity: 27.3520804704558
Receiving EPAID: ORD981766124

Waste Sequence Number: 2139161
Sequence Number: 1026920
Shipment Date: 12/2/2009
Manifest Document ID: 000288665CEX
Reported Quantity: 100.5
Unit of Measure: LB
Kilograms Quantity: 45.586800784093

Map ID
Direction
Distance
Elevation

MAP FINDINGS

Site

Database(s)

EDR ID Number
EPA ID Number

QCM PROPERTIES (Continued)

1000108033

Receiving EPAID:	ORD981766124
Waste Sequence Number:	2139161
Sequence Number:	1026921
Shipment Date:	12/31/2009
Mainfest Document ID:	000307669CEX
Reported Quantity:	46.9
Unit of Measure:	LB
Kilograms Quantity:	21.2738403659101
Receiving EPAID:	ORD981766124
Waste Sequence Number:	2139161
Sequence Number:	1026901
Shipment Date:	8/13/2009
Mainfest Document ID:	002087534SKS
Reported Quantity:	60.3
Unit of Measure:	LB
Kilograms Quantity:	27.3520804704558
Receiving EPAID:	ORD981766124
Waste Stream Off Site Mgmt:	
Waste CORB Sequence Number:	122935
Waste Sequence Number:	2139161
Sequence Number:	528631
Received EPAID:	ORD981766124
Managed Quantity:	1976.5
Kilogram Quantity:	896.54041542049515
Recycled Percentage:	94
Waste Management System Code:	H141
Waste Stream Comments:	
CORB Waste Sequence Number:	122935
Comments:	A-7 Clean-up solvent from tools and equipment (naphtha)
Waste Sequence Number:	2139161
Sequence Number:	1
Waste Stream EPA Code:	
CORB Waste Sequence Number:	122935
Waste Sequence Number:	2139161
Sequence Number:	4643240
WCDA Code:	D001
Waste Sequence Number:	2139161
Sequence Number:	4643241
WCDA Code:	D018
Waste Sequence Number:	2139161
Sequence Number:	4643243
WCDA Code:	D040
Waste Sequence Number:	2139161
Sequence Number:	4643242
WCDA Code:	D039
Waste Stream Source Code:	

Map ID
Direction
Distance
Elevation

MAP FINDINGS

Site

Database(s)

EDR ID Number
EPA ID Number

QCM PROPERTIES (Continued)

1000108033

CORB Waste Sequence Number:	122935
Waste Sequence Number:	2139161
Sequence Number:	1
WCDD Code:	G19
Name:	QCM CO
Address:	930 CENTRAL AVE S
City,State,Zip:	KENT, WA 98032-6105
Facility Address 2:	Not reported
Facility ID:	12774179
EPA ID:	WAD047488390
NAICS:	325211
State Waste Code Desc:	Not reported
Federal Waste Code Desc:	D001, F005, D035, D018, D039, D040,
Form Comm:	Not reported
Data Year:	2008
Permit by Rule:	False
Mailing Address 2:	Not reported
Treatment by Generator:	False
Mixed Radioactive Waste:	False
Importer of Hazardous Waste:	False
Immediate Recycler:	False
Treatment/Storage/Disposal/Recycling Facility:	False
Generator of Dangerous Fuel Waste:	False
Generator Marketing to Burner:	False
Other Marketers (i.e., blender, distributor, etc.):	False
Utility Boiler Burner:	False
Industry Boiler Burner:	False
Industrial Furnace:	False
Smelter Defferal:	False
Universal Waste:	Not reported
Off-Specification:	Not reported
LN Address 2:	Not reported
Tax Reg #:	600070245
Business Type:	Chemical Compounder
Mail Name:	QCM Co
Mailing Address:	930 CENTRAL AVE S
Mailing City,State,Zip:	KENT, WA 98032
Legal Organization Name:	QCM Co
Legal Organization Type:	Private
Legal Contact:	Roy Wheeldon
Legal Address:	930 CENTRAL AVE S
Legal Address 2:	Not reported
Legal City,State,Zip:	KENT, WA 98032
Legal Phone Number:	(253)859-0933
Legal Effective Date:	06/26/2008
Land Organization Name:	QCM Properties Inc
Land Organization Type:	Private
Land Contact:	Not reported
Land Address:	930 CENTRAL AVE S
Land City,State,Zip:	KENT, WA 98032
Land Phone Number:	(253)859-0933
Operator Organization Name:	Not reported
Operator Organization Type:	Private
Operator:	Roy Wheeldon
Operator Address:	930 CENTRAL AVE S

Map ID
Direction
Distance
Elevation

MAP FINDINGS

Site

Database(s)

EDR ID Number
EPA ID Number

QCM PROPERTIES (Continued)

1000108033

Operator Address 2:	Not reported
Operator City,State,Zip:	KENT, WA 98032
Operator Phone Number:	(253) 859-0933
Operator Effective Date:	05/15/1984
Site Contact:	Roy Wheeldon
Site Contact Address:	930 CENTRAL AVE S
Contact City,State,Zip:	KENT, WA 98032
Site Contact Phone Number:	253859-0933 105
Site Contact Email:	roy@qcminds.com
Gen Status Code:	MQG
Monthly Generation:	False
Batch Generation:	True
One Time Generation:	False
Transport Own Waste:	False
Tranports Other Waste:	False
Recycler Onsite:	False
Transfer Facility:	False
Other Exemption:	Not reported
UW Battery Gen:	False
Used Oil Transporter:	False
Used Oil Transfer Facility:	False
Used Oil Processor:	False
Used Oil Refiner:	False
Used Oil Fuel Marketer Directs Shipments:	False
Used Oil Fuel Marketer Meets Specs:	False
Site Contact Address 2:	Not reported
SIC Code:	Not reported
CRK Number:	Not reported
Active:	Not reported
CAS Number:	Not reported
Chemical Name:	Not reported
EHS:	Not reported
EHS CAS Number:	Not reported
EHS Name:	Not reported
Waste Stream Generated:	
Waste Managed Off Site:	Y
State Only Waste Code 1:	Not reported
State Only Waste Code 2:	Not reported
Report Managed On Site:	0
KG Managed On Site:	0
Generator Treatment Code:	Not reported
Permit By Rule Code:	Not reported
WCDE Residence Code:	Not reported
WCDH Origin Code:	1
WCDE On Site Code:	Not reported
WCDB Code:	W211
Description:	Clean-up solvent from tools and equipment (naphtha)
CORb Sequence Number:	115850
Sequence Number:	1999953
Mixed Radioactive Flag:	False
Designation Code:	D
Reported Quantity:	1916.2
Quantity Unit:	LB
Kilograms Quantity:	869.18833495003946
Density Number:	0
Density Quantity:	Not reported

Map ID
Direction
Distance
Elevation

MAP FINDINGS

Site

Database(s)

EDR ID Number
EPA ID Number

QCM PROPERTIES (Continued)

1000108033

Waste Managed Off Site:	Y
State Only Waste Code 1:	Not reported
State Only Waste Code 2:	Not reported
Report Managed On Site:	0
KG Managed On Site:	0
Generator Treatment Code:	Not reported
Permit By Rule Code:	Not reported
WCDE Residence Code:	Not reported
WCDH Origin Code:	2
WCDE On Site Code:	Not reported
WCDB Code:	W604
Description:	Incineration of Haz Waste Drums
CORb Sequence Number:	115850
Sequence Number:	2000000
Mixed Radioactive Flag:	False
Designation Code:	D
Reported Quantity:	110
Quantity Unit:	GAL
Kilograms Quantity:	498.96000858211215
Density Number:	10
Density Quantity:	PPG

Shipments Send:

CORB Waste Sequence Number:	115850
Waste Sequence Number:	1999953
Sequence Number:	945698
Shipment Date:	10/8/2008
Mainfest Document ID:	001449532SKS
Reported Quantity:	100.5
Unit of Measure:	LB
Kilograms Quantity:	45.586800784093
Receiving EPAID:	ORD981766124

Waste Sequence Number:	1999953
Sequence Number:	945696
Shipment Date:	9/11/2008
Mainfest Document ID:	001390865SKS
Reported Quantity:	147.4
Unit of Measure:	LB
Kilograms Quantity:	66.860641150003
Receiving EPAID:	ORD981766124

Waste Sequence Number:	1999953
Sequence Number:	945700
Shipment Date:	11/7/2008
Mainfest Document ID:	001461047SKS
Reported Quantity:	100.5
Unit of Measure:	LB
Kilograms Quantity:	45.586800784093
Receiving EPAID:	ORD981766124

Waste Sequence Number:	1999953
Sequence Number:	945695
Shipment Date:	8/14/2008
Mainfest Document ID:	001434186SKS
Reported Quantity:	140.7
Unit of Measure:	LB

Map ID
Direction
Distance
Elevation

MAP FINDINGS

Site

Database(s)

EDR ID Number
EPA ID Number

QCM PROPERTIES (Continued)

1000108033

Kilograms Quantity:	63.8215210977302
Receiving EPAID:	ORD981766124
Waste Sequence Number:	1999953
Sequence Number:	945680
Shipment Date:	6/17/2008
Mainfest Document ID:	001159020SKS
Reported Quantity:	53.6
Unit of Measure:	LB
Kilograms Quantity:	24.3129604181829
Receiving EPAID:	ORD981766124
Waste Sequence Number:	1999953
Sequence Number:	945702
Shipment Date:	12/5/2008
Mainfest Document ID:	001428538SKS
Reported Quantity:	100.5
Unit of Measure:	LB
Kilograms Quantity:	45.586800784093
Receiving EPAID:	ORD981766124
Waste Sequence Number:	1999953
Sequence Number:	945697
Shipment Date:	10/8/2008
Mainfest Document ID:	001449532SKS
Reported Quantity:	53.6
Unit of Measure:	LB
Kilograms Quantity:	24.3129604181829
Receiving EPAID:	ORD981766124
Waste Sequence Number:	1999953
Sequence Number:	945679
Shipment Date:	5/19/2008
Mainfest Document ID:	001101645SKS
Reported Quantity:	100.5
Unit of Measure:	LB
Kilograms Quantity:	45.586800784093
Receiving EPAID:	ORD981766124
Waste Sequence Number:	1999953
Sequence Number:	945677
Shipment Date:	4/22/2008
Mainfest Document ID:	001180523SKS
Reported Quantity:	147.4
Unit of Measure:	LB
Kilograms Quantity:	66.860641150003
Receiving EPAID:	ORD981766124
Waste Sequence Number:	1999953
Sequence Number:	945681
Shipment Date:	6/17/2008
Mainfest Document ID:	001159020SKS
Reported Quantity:	100.5
Unit of Measure:	LB
Kilograms Quantity:	45.586800784093
Receiving EPAID:	ORD981766124

Map ID
Direction
Distance
Elevation

MAP FINDINGS

Site

Database(s)

EDR ID Number
EPA ID Number

QCM PROPERTIES (Continued)

1000108033

Waste Sequence Number: 2000000
Sequence Number: 945871
Shipment Date: 11/10/2008
Manifest Document ID: 002261889FLE
Reported Quantity: 110
Unit of Measure: GAL
Kilograms Quantity: 498.960008582112
Receiving EPAID: WAD981769110

Waste Stream Off Site Mgmt:
Waste CORB Sequence Number: 115850
Waste Sequence Number: 1999953
Sequence Number: 483377
Received EPAID: ORD981766124
Managed Quantity: 1916.2
Kilogram Quantity: 869.18833495003946
Recycled Percentage: 95
Waste Management System Code: H141

Waste Sequence Number: 2000000
Sequence Number: 483572
Received EPAID: WAD981769110
Managed Quantity: 110
Kilogram Quantity: 498.96000858211215
Recycled Percentage: Not reported
Waste Management System Code: H061

Waste Stream Comments:
CORB Waste Sequence Number: 115850
Comments: A-7 Clean-up solvent from tools and equipment (naphtha)
Waste Sequence Number: 1999953
Sequence Number: 1

Comments: A-7 Two drums of Methyl Ethyl Keton Sludge w/ Plastisol Ink Sludge.
Waste Sequence Number: 2000000
Sequence Number: 1

Waste Stream EPA Code:
CORB Waste Sequence Number: 115850
Waste Sequence Number: 2000000
Sequence Number: 4259465
WCDA Code: D035

Waste Sequence Number: 1999953
Sequence Number: 4259331
WCDA Code: D018

Waste Sequence Number: 1999953
Sequence Number: 4259332
WCDA Code: D039

Waste Sequence Number: 1999953
Sequence Number: 4259330
WCDA Code: D001

Waste Sequence Number: 2000000

Map ID
Direction
Distance
Elevation

MAP FINDINGS

Site

Database(s)

EDR ID Number
EPA ID Number

QCM PROPERTIES (Continued)

1000108033

Sequence Number: 4259466
WCDA Code: F005

Waste Sequence Number: 1999953
Sequence Number: 4259333
WCDA Code: D040

Waste Sequence Number: 2000000
Sequence Number: 4259464
WCDA Code: D001

Waste Stream Source Code:
CORB Waste Sequence Number: 115850
Waste Sequence Number: 1999953
Sequence Number: 1
WCDD Code: G19

Waste Sequence Number: 2000000
Sequence Number: 1
WCDD Code: G19

Name: QCM CO
Address: 930 CENTRAL AVE S
City,State,Zip: KENT, WA 98032-6105
Facility Address 2: Not reported
Facility ID: 12774179
EPA ID: WAD047488390
NAICS: 325211
State Waste Code Desc: Not reported
Federal Waste Code Desc: D001 D005D001,F005,D035, D018, D039, D040
Form Comm: Not reported
Data Year: Not reported
Permit by Rule: FALSE
Mailing Address 2: Not reported
Treatment by Generator: FALSE
Mixed Radioactive Waste: FALSE
Importer of Hazardous Waste: FALSE
Immediate Recycler: FALSE
Treatment/Storage/Disposal/Recycling Facility: FALSE
Generator of Dangerous Fuel Waste: FALSE
Generator Marketing to Burner: FALSE
Other Marketers (i.e., blender, distributor, etc.): FALSE
Utility Boiler Burner: FALSE
Industry Boiler Burner: FALSE
Industrial Furnace: FALSE
Smelter Defferal: FALSE
Universal Waste: Not reported
Off-Specification: Not reported
LN Address 2: Not reported
Tax Reg #: 600070245
Business Type: Chemical Compounder
Mail Name: QCM Co
Mailing Address: 930 CENTRAL AVE S
Mailing City,State,Zip: KENT, WA 98032
Legal Organization Name: QCM Co
Legal Organization Type: Private

Map ID
Direction
Distance
Elevation

MAP FINDINGS

Site

Database(s)

EDR ID Number
EPA ID Number

QCM PROPERTIES (Continued)

1000108033

Legal Contact:	Gary Edwards
Legal Address:	930 CENTRAL AVE S
Legal Address 2:	Not reported
Legal City,State,Zip:	KENT, WA 98032
Legal Phone Number:	(253)859-0933
Legal Effective Date:	01/01/1984
Land Organization Name:	QCM Properties Inc
Land Organization Type:	Private
Land Contact:	Not reported
Land Address:	930 CENTRAL AVE S
Land City,State,Zip:	KENT, WA 98032
Land Phone Number:	(253)859-0933
Operator Organization Name:	Not reported
Operator Organization Type:	Private
Operator:	Roy Wheeldon
Operator Address:	930 CENTRAL AVE S
Operator Address 2:	Not reported
Operator City,State,Zip:	KENT, WA 98032
Operator Phone Number:	(253) 859-0933
Operator Effective Date:	05/15/1984
Site Contact:	Roy Wheeldon
Site Contact Address:	930 CENTRAL AVE S
Contact City,State,Zip:	KENT, WA 98032
Site Contact Phone Number:	253859-0933 105
Site Contact Email:	roy@qcminds.com
Gen Status Code:	SQG
Monthly Generation:	TRUE
Batch Generation:	FALSE
One Time Generation:	FALSE
Transport Own Waste:	FALSE
Tranports Other Waste:	FALSE
Recycler Onsite:	TRUE
Transfer Facility:	FALSE
Other Exemption:	Not reported
UW Battery Gen:	FALSE
Used Oil Transporter:	FALSE
Used Oil Transfer Facility:	FALSE
Used Oil Processor:	FALSE
Used Oil Refiner:	FALSE
Used Oil Fuel Marketer Directs Shipments:	FALSE
Used Oil Fuel Marketer Meets Specs:	FALSE
Site Contact Address 2:	Not reported
SIC Code:	Not reported
CRK Number:	Not reported
Active:	Not reported
CAS Number:	Not reported
Chemical Name:	Not reported
EHS:	Not reported
EHS CAS Number:	Not reported
EHS Name:	Not reported
Name:	QCM CO
Address:	930 CENTRAL AVE S
City,State,Zip:	KENT, WA 98032-6105
Facility Address 2:	Not reported
Facility ID:	12774179
EPA ID:	WAD047488390

Map ID
Direction
Distance
Elevation

MAP FINDINGS

Site

Database(s)

EDR ID Number
EPA ID Number

QCM PROPERTIES (Continued)

1000108033

NAICS:	325211
State Waste Code Desc:	Not reported
Federal Waste Code Desc:	D001 D005D001,F005,D035, D018, D039, D040
Form Comm:	Not reported
Data Year:	Not reported
Permit by Rule:	No
Mailing Address 2:	Not reported
Treatment by Generator:	No
Mixed Radioactive Waste:	No
Importer of Hazardous Waste:	No
Immediate Recycler:	No
Treatment/Storage/Disposal/Recycling Facility:	No
Generator of Dangerous Fuel Waste:	No
Generator Marketing to Burner:	No
Other Marketers (i.e., blender, distributor, etc.):	No
Utility Boiler Burner:	No
Industry Boiler Burner:	No
Industrial Furnace:	No
Smelter Defferal:	No
Universal Waste:	Not reported
Off-Specification:	Not reported
LN Address 2:	Not reported
Tax Reg #:	600070245
Business Type:	Chemical Compounder
Mail Name:	QCM Co
Mailing Address:	930 CENTRAL AVE S
Mailing City,State,Zip:	KENT, WA 98032
Legal Organization Name:	QCM Co
Legal Organization Type:	Private
Legal Contact:	Gary Edwards
Legal Address:	930 CENTRAL AVE S
Legal Address 2:	Not reported
Legal City,State,Zip:	KENT, WA 98032
Legal Phone Number:	(253)859-0933
Legal Effective Date:	01/01/1984
Land Organization Name:	QCM Properties Inc
Land Organization Type:	Private
Land Contact:	Not reported
Land Address:	930 CENTRAL AVE S
Land City,State,Zip:	KENT, WA 98032
Land Phone Number:	(253)859-0933
Operator Organization Name:	Not reported
Operator Organization Type:	Private
Operator:	Roy Wheeldon
Operator Address:	930 CENTRAL AVE S
Operator Address 2:	Not reported
Operator City,State,Zip:	KENT, WA 98032
Operator Phone Number:	(253) 859-0933
Operator Effective Date:	05/15/1984
Site Contact:	Roy Wheeldon
Site Contact Address:	930 CENTRAL AVE S
Contact City,State,Zip:	KENT, WA 98032
Site Contact Phone Number:	253859-0933 105
Site Contact Email:	roy@qcminds.com
Gen Status Code:	LQG
Monthly Generation:	Yes
Batch Generation:	No

Map ID
Direction
Distance
Elevation

MAP FINDINGS

Site

Database(s)

EDR ID Number
EPA ID Number

QCM PROPERTIES (Continued)

1000108033

One Time Generation:	No
Transport Own Waste:	No
Tranports Other Waste:	No
Recycler Onsite:	Yes
Transfer Facility:	No
Other Exemption:	Not reported
UW Battery Gen:	No
Used Oil Transporter:	No
Used Oil Transfer Facility:	No
Used Oil Processor:	No
Used Oil Refiner:	No
Used Oil Fuel Marketer Directs Shipments:	No
Used Oil Fuel Marketer Meets Specs:	No
Site Contact Address 2:	Not reported
SIC Code:	Not reported
CRK Number:	Not reported
Active:	Not reported
CAS Number:	Not reported
Chemical Name:	Not reported
EHS:	Not reported
EHS CAS Number:	Not reported
EHS Name:	Not reported
Name:	QCM CO
Address:	930 CENTRAL AVE S
City,State,Zip:	KENT, WA 98032-6105
Facility Address 2:	Not reported
Facility ID:	12774179
EPA ID:	WAD047488390
NAICS:	325211
State Waste Code Desc:	Not reported
Federal Waste Code Desc:	D001 D005D001,F005,D035, D018, D039, D040
Form Comm:	Not reported
Data Year:	Not reported
Permit by Rule:	F
Mailing Address 2:	Not reported
Treatment by Generator:	F
Mixed Radioactive Waste:	F
Importer of Hazardous Waste:	F
Immediate Recycler:	F
Treatment/Storage/Disposal/Recycling Facility:	F
Generator of Dangerous Fuel Waste:	F
Generator Marketing to Burner:	F
Other Marketers (i.e., blender, distributor, etc.):	F
Utility Boiler Burner:	F
Industry Boiler Burner:	F
Industrial Furnace:	F
Smelter Defferal:	F
Universal Waste:	Not reported
Off-Specification:	Not reported
LN Address 2:	Not reported
Tax Reg #:	600070245
Business Type:	Chemical Compounder
Mail Name:	QCM Co
Mailing Address:	930 CENTRAL AVE S
Mailing City,State,Zip:	KENT, WA 98032
Legal Organization Name:	QCM Co

Map ID
Direction
Distance
Elevation

MAP FINDINGS

Site

Database(s)

EDR ID Number
EPA ID Number

QCM PROPERTIES (Continued)

1000108033

Legal Organization Type:	Private
Legal Contact:	Gary Edwards
Legal Address:	930 CENTRAL AVE S
Legal Address 2:	Not reported
Legal City,State,Zip:	KENT, WA 98032
Legal Phone Number:	(253)859-0933
Legal Effective Date:	01/01/1984
Land Organization Name:	QCM Properties Inc
Land Organization Type:	Private
Land Contact:	Not reported
Land Address:	930 CENTRAL AVE S
Land City,State,Zip:	KENT, WA 98032
Land Phone Number:	(253)859-0933
Operator Organization Name:	Not reported
Operator Organization Type:	Private
Operator:	Roy Wheeldon
Operator Address:	930 CENTRAL AVE S
Operator Address 2:	Not reported
Operator City,State,Zip:	KENT, WA 98032
Operator Phone Number:	(253) 859-0933
Operator Effective Date:	05/15/1984
Site Contact:	Roy Wheeldon
Site Contact Address:	930 CENTRAL AVE S
Contact City,State,Zip:	KENT, WA 98032
Site Contact Phone Number:	253859-0933 105
Site Contact Email:	roy@qcminds.com
Gen Status Code:	MQG
Monthly Generation:	F
Batch Generation:	T
One Time Generation:	F
Transport Own Waste:	F
Tranports Other Waste:	F
Recycler Onsite:	T
Transfer Facility:	F
Other Exemption:	Not reported
UW Battery Gen:	F
Used Oil Transporter:	F
Used Oil Transfer Facility:	F
Used Oil Processor:	F
Used Oil Refiner:	F
Used Oil Fuel Marketer Directs Shipments:	F
Used Oil Fuel Marketer Meets Specs:	F
Site Contact Address 2:	Not reported
SIC Code:	Not reported
CRK Number:	Not reported
Active:	Not reported
CAS Number:	Not reported
Chemical Name:	Not reported
EHS:	Not reported
EHS CAS Number:	Not reported
EHS Name:	Not reported

Map ID
Direction
Distance
Elevation

MAP FINDINGS

Site

Database(s)

EDR ID Number
EPA ID Number

U87
ENE
1/4-1/2
0.316 mi.
1667 ft.

CITY TRANSFER
913 S. CENTRAL AVE.
KENT, WA 98032

Site 1 of 4 in cluster U

WA ICR **S104486344**
N/A

Relative:
Higher

ICR:

Actual:
46 ft.

Date Ecology Received Report: 10/28/94
Contaminants Found at Site: Petroleum products
Media Contaminated: Soil
Waste Management: Tank
Region: North Western
Type of Report Ecology Received: Final cleanup report
Site Register Issue: 93-39
County Code: 17
Contact: Not reported
Report Title: Not reported

Date Ecology Received Report: 01/18/91
Contaminants Found at Site: Petroleum products
Media Contaminated: Soil
Waste Management: Tank
Region: North Western
Type of Report Ecology Received: Final cleanup report
Site Register Issue: 91-22
County Code: 17
Contact: Not reported
Report Title: Not reported

U88
ENE
1/4-1/2
0.316 mi.
1667 ft.

ANDERSON & ASSOC C/O NORMAN ANDERSON
913 S CENTRAL AVE
KENT, WA 98032

Site 2 of 4 in cluster U

WA LUST **U003026707**
WA UST **N/A**

Relative:
Higher

LUST:

Actual:
46 ft.

Name: CITY TRANSFER
Address: 913 S CENTRAL AVE
City,State,Zip: KENT, WA 98032
Facility ID: 75131768
Lust Status Type: LUST - NFA
Cleanup Site ID: 10397
Cleanup Unit Type: Not reported
Process Type: Not reported
Cleanup Unit Name: ANDERSON & ASSOC C/O NORMAN ANDERSON,ANDERSON & ASSOC CO NORMAN ANDERSON
Response Section: Northwest
Release Date: 01/18/1991
Lust Date: 10/03/2011
Region: Northwest
Lust ID: 698
UST ID: 352
Contaminant Name: Petroleum-Other
Ground Water: Remediated-Below
Surface Water: Not reported
Soil: Remediated-Below
Sediment: Not reported
Air: Not reported
Bedrock: Not reported
Lat/Long: 47.37237 / -122.23037

Map ID
Direction
Distance
Elevation

MAP FINDINGS

Site

Database(s)

EDR ID Number
EPA ID Number

ANDERSON & ASSOC C/O NORMAN ANDERSON (Continued)

U003026707

Name: CITY TRANSFER
Address: 913 S CENTRAL AVE
City,State,Zip: KENT, WA 98032
Facility ID: 75131768
Lust Status Type: LUST - NFA
Cleanup Site ID: 10397
Cleanup Unit Type: Not reported
Process Type: Not reported
Cleanup Unit Name: ANDERSON & ASSOC C/O NORMAN ANDERSON,ANDERSON & ASSOC CO NORMAN ANDERSON
Response Section: Northwest
Release Date: 01/18/1991
Lust Date: 10/03/2011
Region: Northwest
Lust ID: 698
UST ID: 352
Contaminant Name: Benzene
Ground Water: Remediated-Below
Surface Water: Not reported
Soil: Remediated-Below
Sediment: Not reported
Air: Not reported
Bedrock: Not reported
Lat/Long: 47.37237 / -122.23037

Name: CITY TRANSFER
Address: 913 S CENTRAL AVE
City,State,Zip: KENT, WA 98032
Facility ID: 75131768
Lust Status Type: LUST - NFA
Cleanup Site ID: 10397
Cleanup Unit Type: Not reported
Process Type: Not reported
Cleanup Unit Name: ANDERSON & ASSOC C/O NORMAN ANDERSON,ANDERSON & ASSOC CO NORMAN ANDERSON
Response Section: Northwest
Release Date: 01/18/1991
Lust Date: 10/03/2011
Region: Northwest
Lust ID: 698
UST ID: 352
Contaminant Name: Petroleum-Diesel
Ground Water: Remediated-Below
Surface Water: Not reported
Soil: Remediated-Below
Sediment: Not reported
Air: Not reported
Bedrock: Not reported
Lat/Long: 47.37237 / -122.23037

Name: CITY TRANSFER
Address: 913 S CENTRAL AVE
City,State,Zip: KENT, WA 98032
Facility ID: 75131768
Lust Status Type: LUST - NFA
Cleanup Site ID: 10397
Cleanup Unit Type: Not reported

Map ID
Direction
Distance
Elevation

MAP FINDINGS

Site

Database(s)

EDR ID Number
EPA ID Number

ANDERSON & ASSOC C/O NORMAN ANDERSON (Continued)

U003026707

Process Type: Not reported
Cleanup Unit Name: ANDERSON & ASSOC C/O NORMAN ANDERSON,ANDERSON & ASSOC CO NORMAN ANDERSON
Response Section: Northwest
Release Date: 01/18/1991
Lust Date: 10/03/2011
Region: Northwest
Lust ID: 698
UST ID: 352
Contaminant Name: Petroleum-Gasoline
Ground Water: Remediated-Below
Surface Water: Not reported
Soil: Remediated-Below
Sediment: Not reported
Air: Not reported
Bedrock: Not reported
Lat/Long: 47.37237 / -122.23037

UST:

Name: ANDERSON & ASSOC C/O NORMAN ANDERSON
Address: 913 S CENTRAL AVE
City: KENT
Zip: 98032
Facility ID: 75131768
Site Id: 352
UBI: Not reported
Phone Number: Not reported
Decimal Latitude: 47.37237
Decimal Longitude: -122.23037

Tank Name: 1
Tag Number: Not reported
Tank Status: Removed
Tank Status Date: 08/06/1996
Tank Install Date: 12/31/1964
Tank Closure Date: Not reported
Capacity Range: Not reported
Tank Permit Expiration Date: Not reported
Tank Upgrade Date: Not reported
Tank Spill Prevention: Not reported
Tank Overfill Prevention: Not reported
Tank Material: Steel
Tank Construction: Single Wall Tank
Tank Tightness Test: Not reported
Tank Corrosion Protection: Not reported
Tank Manifold: Not reported
Tank Release Detection: Not reported
Tank SFC Type: Not reported
Pipe Material: Steel
Pipe Construction: Not reported
Pipe Primary Release Detection: Not reported
Pipe Second Release Detection: Not reported
Pipe Corrosion Protection: Not reported
Pipe Pumping System: Not reported
Responsible Unit: Northwest
Dispenser/Pump SFC Type: Not reported

Map ID
Direction
Distance
Elevation

MAP FINDINGS

Site

Database(s)

EDR ID Number
EPA ID Number

ANDERSON & ASSOC C/O NORMAN ANDERSON (Continued)

U003026707

Name: ANDERSON & ASSOC C/O NORMAN ANDERSON
Address: 913 S CENTRAL AVE
City: KENT
Zip: 98032

Tank Name: 2
Tag Number: Not reported
Tank Status: Removed
Tank Status Date: 08/06/1996
Tank Install Date: 12/31/1964
Tank Closure Date: Not reported
Capacity Range: Not reported
Tank Permit Expiration Date: Not reported
Tank Upgrade Date: Not reported
Tank Spill Prevention: Not reported
Tank Overfill Prevention: Not reported
Tank Material: Steel
Tank Construction: Single Wall Tank
Tank Tightness Test: Not reported
Tank Corrosion Protection: Not reported
Tank Manifold: Not reported
Tank Release Detection: Not reported
Tank SFC Type: Not reported
Pipe Material: Steel
Pipe Construction: Not reported
Pipe Primary Release Detection: Not reported
Pipe Second Release Detection: Not reported
Pipe Corrosion Protection: Not reported
Pipe Pumping System: Not reported
Responsible Unit: Northwest
Dispenser/Pump SFC Type: Not reported

Name: ANDERSON & ASSOC C/O NORMAN ANDERSON
Address: 913 S CENTRAL AVE
City: KENT
Zip: 98032

Tank Name: 3
Tag Number: Not reported
Tank Status: Removed
Tank Status Date: 08/06/1996
Tank Install Date: 12/31/1964
Tank Closure Date: Not reported
Capacity Range: Not reported
Tank Permit Expiration Date: Not reported
Tank Upgrade Date: Not reported
Tank Spill Prevention: Not reported
Tank Overfill Prevention: Not reported
Tank Material: Steel
Tank Construction: Single Wall Tank
Tank Tightness Test: Not reported
Tank Corrosion Protection: Not reported
Tank Manifold: Not reported
Tank Release Detection: Not reported
Tank SFC Type: Not reported
Pipe Material: Steel
Pipe Construction: Not reported

Map ID
Direction
Distance
Elevation

MAP FINDINGS

Site

Database(s)

EDR ID Number
EPA ID Number

ANDERSON & ASSOC C/O NORMAN ANDERSON (Continued)

U003026707

Pipe Primary Release Detection: Not reported
Pipe Second Release Detection: Not reported
Pipe Corrosion Protection: Not reported
Pipe Pumping System: Not reported
Responsible Unit: Northwest
Dispencer/Pump SFC Type: Not reported

Name: ANDERSON & ASSOC C/O NORMAN ANDERSON
Address: 913 S CENTRAL AVE
City: KENT
Zip: 98032

Tank Name: 4
Tag Number: Not reported
Tank Status: Removed
Tank Status Date: 08/06/1996
Tank Install Date: 12/31/1964
Tank Closure Date: Not reported
Capacity Range: Not reported
Tank Permit Expiration Date: Not reported
Tank Upgrade Date: Not reported
Tank Spill Prevention: Not reported
Tank Overfill Prevention: Not reported
Tank Material: Steel
Tank Construction: Single Wall Tank
Tank Tightness Test: Not reported
Tank Corrosion Protection: Not reported
Tank Manifold: Not reported
Tank Release Detection: Not reported
Tank SFC Type: Not reported
Pipe Material: Steel
Pipe Construction: Not reported
Pipe Primary Release Detection: Not reported
Pipe Second Release Detection: Not reported
Pipe Corrosion Protection: Not reported
Pipe Pumping System: Not reported
Responsible Unit: Northwest
Dispencer/Pump SFC Type: Not reported

Name: ANDERSON & ASSOC C/O NORMAN ANDERSON
Address: 913 S CENTRAL AVE
City: KENT
Zip: 98032

Tank Name: 5
Tag Number: Not reported
Tank Status: Removed
Tank Status Date: 08/06/1996
Tank Install Date: 12/31/1964
Tank Closure Date: Not reported
Capacity Range: Not reported
Tank Permit Expiration Date: Not reported
Tank Upgrade Date: Not reported
Tank Spill Prevention: Not reported
Tank Overfill Prevention: Not reported
Tank Material: Steel
Tank Construction: Single Wall Tank

Map ID
Direction
Distance
Elevation

MAP FINDINGS

Site

Database(s)

EDR ID Number
EPA ID Number

ANDERSON & ASSOC C/O NORMAN ANDERSON (Continued)

U003026707

Tank Tightness Test: Not reported
Tank Corrosion Protection: Not reported
Tank Manifold: Not reported
Tank Release Detection: Not reported
Tank SFC Type: Not reported
Pipe Material: Steel
Pipe Construction: Not reported
Pipe Primary Release Detection: Not reported
Pipe Second Release Detection: Not reported
Pipe Corrosion Protection: Not reported
Pipe Pumping System: Not reported
Responsible Unit: Northwest
Dispenser/Pump SFC Type: Not reported

Name: ANDERSON & ASSOC C/O NORMAN ANDERSON
Address: 913 S CENTRAL AVE
City: KENT
Zip: 98032

Tank Name: 6
Tag Number: Not reported
Tank Status: Removed
Tank Status Date: 08/06/1996
Tank Install Date: 12/31/1964
Tank Closure Date: Not reported
Capacity Range: Not reported
Tank Permit Expiration Date: Not reported
Tank Upgrade Date: Not reported
Tank Spill Prevention: Not reported
Tank Overfill Prevention: Not reported
Tank Material: Steel
Tank Construction: Single Wall Tank
Tank Tightness Test: Not reported
Tank Corrosion Protection: Not reported
Tank Manifold: Not reported
Tank Release Detection: Not reported
Tank SFC Type: Not reported
Pipe Material: Steel
Pipe Construction: Not reported
Pipe Primary Release Detection: Not reported
Pipe Second Release Detection: Not reported
Pipe Corrosion Protection: Not reported
Pipe Pumping System: Not reported
Responsible Unit: Northwest
Dispenser/Pump SFC Type: Not reported

Name: ANDERSON & ASSOC C/O NORMAN ANDERSON
Address: 913 S CENTRAL AVE
City: KENT
Zip: 98032

Tank Name: 7
Tag Number: Not reported
Tank Status: Removed
Tank Status Date: 08/06/1996
Tank Install Date: 12/31/1964
Tank Closure Date: Not reported

Map ID
Direction
Distance
Elevation

MAP FINDINGS

Site

Database(s)

EDR ID Number
EPA ID Number

ANDERSON & ASSOC C/O NORMAN ANDERSON (Continued)

U003026707

Capacity Range:	Not reported
Tank Permit Expiration Date:	Not reported
Tank Upgrade Date:	Not reported
Tank Spill Prevention:	Not reported
Tank Overfill Prevention:	Not reported
Tank Material:	Steel
Tank Construction:	Single Wall Tank
Tank Tightness Test:	Not reported
Tank Corrosion Protection:	Not reported
Tank Manifold:	Not reported
Tank Release Detection:	Not reported
Tank SFC Type:	Not reported
Pipe Material:	Steel
Pipe Construction:	Not reported
Pipe Primary Release Detection:	Not reported
Pipe Second Release Detection:	Not reported
Pipe Corrosion Protection:	Not reported
Pipe Pumping System:	Not reported
Responsible Unit:	Northwest
Dispencer/Pump SFC Type:	Not reported
Name:	ANDERSON & ASSOC C/O NORMAN ANDERSON
Address:	913 S CENTRAL AVE
City:	KENT
Zip:	98032
Tank Name:	8
Tag Number:	Not reported
Tank Status:	Removed
Tank Status Date:	08/06/1996
Tank Install Date:	12/31/1964
Tank Closure Date:	Not reported
Capacity Range:	Not reported
Tank Permit Expiration Date:	Not reported
Tank Upgrade Date:	Not reported
Tank Spill Prevention:	Not reported
Tank Overfill Prevention:	Not reported
Tank Material:	Steel
Tank Construction:	Single Wall Tank
Tank Tightness Test:	Not reported
Tank Corrosion Protection:	Not reported
Tank Manifold:	Not reported
Tank Release Detection:	Not reported
Tank SFC Type:	Not reported
Pipe Material:	Steel
Pipe Construction:	Not reported
Pipe Primary Release Detection:	Not reported
Pipe Second Release Detection:	Not reported
Pipe Corrosion Protection:	Not reported
Pipe Pumping System:	Not reported
Responsible Unit:	Northwest
Dispencer/Pump SFC Type:	Not reported

Map ID
Direction
Distance
Elevation

MAP FINDINGS

EDR ID Number
EPA ID Number

U89
ENE
1/4-1/2
0.316 mi.
1667 ft.

WESTERN POWER & EQUIPMENT KENT
913 S CENTRAL
KENT, WA 98032
Site 3 of 4 in cluster U

WA ALLSITES
WA CSCSL NFA
RCRA NonGen / NLR
FINDS
ECHO

1004794396
WAD988511770

Relative:
Higher
Actual:
46 ft.

ALLSITES:

Name: ANDERSON & ASSOC CO NORMAN ANDERSON
Facility Id: 75131768

Interaction: 62534
Interaction 1: I
Interaction 2: UST
Ecology Program: TOXICS
Program Data: UST
Facility Alt.: Not reported
Program ID: 352
Date Interaction: 2000-03-20 00:00:00
Date Interaction 3: Underground Storage Tank
Latitude: 47.372364384000001
Longitude: -122.230355178

Interaction: 62533
Interaction 1: I
Interaction 2: LUST
Ecology Program: TOXICS
Program Data: ISIS
Facility Alt.: Not reported
Program ID: 352
Date Interaction: 1991-01-18 00:00:00
Date Interaction 3: LUST Facility
Latitude: 47.372364384000001
Longitude: -122.230355178

Name: WESTERN POWER & EQUIPMENT KENT
Facility Id: 24868971

Interaction: 34158
Interaction 1: I
Interaction 2: HWG
Ecology Program: HAZWASTE
Program Data: TURBOWASTE
Facility Alt.: Not reported
Program ID: WAD988511770
Date Interaction: 1992-09-04 00:00:00
Date Interaction 3: Hazardous Waste Generator
Latitude: 47.375064383999998
Longitude: -122.231935177

CSCSL NFA:

Name: CITY TRANSFER
Address: 913 S CENTRAL AVE
City,State,Zip: KENT, WA 98032
Facility/Site Id: 75131768
CS Id: 10397
NFA Date: 10/03/2011

Map ID
Direction
Distance
Elevation

MAP FINDINGS

Site

Database(s)

EDR ID Number
EPA ID Number

WESTERN POWER & EQUIPMENT KENT (Continued)

1004794396

Alternate Site Names: ANDERSON & ASSOC C/O NORMAN ANDERSON,ANDERSON & ASSOC CO NORMAN
ANDERSON
NFA Reason: NFA-Initial Investigation
Site Status: NFA
Region: Northwest
Contaminant Name: Benzene
Ground Water: Remediated-Below
Surface Water: Not reported
Soil: Remediated-Below
Sediment: Not reported
Air: Not reported
Bedrock: Not reported
Latitude: 47.37237
Longitude: -122.23037

Name: CITY TRANSFER
Address: 913 S CENTRAL AVE
City,State,Zip: KENT, WA 98032
Facility/Site Id: 75131768
CS Id: 10397
NFA Date: 10/03/2011
Alternate Site Names: ANDERSON & ASSOC C/O NORMAN ANDERSON,ANDERSON & ASSOC CO NORMAN
ANDERSON
NFA Reason: NFA-Initial Investigation
Site Status: NFA
Region: Northwest
Contaminant Name: Petroleum-Diesel
Ground Water: Remediated-Below
Surface Water: Not reported
Soil: Remediated-Below
Sediment: Not reported
Air: Not reported
Bedrock: Not reported
Latitude: 47.37237
Longitude: -122.23037

Name: CITY TRANSFER
Address: 913 S CENTRAL AVE
City,State,Zip: KENT, WA 98032
Facility/Site Id: 75131768
CS Id: 10397
NFA Date: 10/03/2011
Alternate Site Names: ANDERSON & ASSOC C/O NORMAN ANDERSON,ANDERSON & ASSOC CO NORMAN
ANDERSON
NFA Reason: NFA-Initial Investigation
Site Status: NFA
Region: Northwest
Contaminant Name: Petroleum-Gasoline
Ground Water: Remediated-Below
Surface Water: Not reported
Soil: Remediated-Below
Sediment: Not reported
Air: Not reported
Bedrock: Not reported
Latitude: 47.37237
Longitude: -122.23037

Map ID
Direction
Distance
Elevation

MAP FINDINGS

Site

Database(s)

EDR ID Number
EPA ID Number

WESTERN POWER & EQUIPMENT KENT (Continued)

1004794396

Name: CITY TRANSFER
Address: 913 S CENTRAL AVE
City,State,Zip: KENT, WA 98032
Facility/Site Id: 75131768
CS Id: 10397
NFA Date: 10/03/2011
Alternate Site Names: ANDERSON & ASSOC C/O NORMAN ANDERSON,ANDERSON & ASSOC CO NORMAN ANDERSON
NFA Reason: NFA-Initial Investigation
Site Status: NFA
Region: Northwest
Contaminant Name: Petroleum-Other
Ground Water: Remediated-Below
Surface Water: Not reported
Soil: Remediated-Below
Sediment: Not reported
Air: Not reported
Bedrock: Not reported
Latitude: 47.37237
Longitude: -122.23037

RCRA NonGen / NLR:

Date Form Received by Agency: 2001-01-26 00:00:00.0
Handler Name: WESTERN POWER & EQUIPMENT KENT
Handler Address: 913 S CENTRAL
Handler City,State,Zip: KENT, WA 98032
EPA ID: WAD988511770
Contact Name: MISTY SILVA
Contact Address: 4475 SW SCHOLLS FERRY RD
Contact City,State,Zip: PORTLAND, OR 97225
Contact Telephone: 503-291-1454
Contact Fax: Not reported
Contact Email: Not reported
Contact Title: Not reported
EPA Region: 10
Land Type: Other
Federal Waste Generator Description: Not a generator, verified
Non-Notifier: Not reported
Biennial Report Cycle: Not reported
Accessibility: Not reported
Active Site Indicator: Not reported
State District Owner: WA
State District: NWRO
Mailing Address: 913 S CENTRAL AVE
Mailing City,State,Zip: KENT, WA 98032
Owner Name: WESTERN POWER RENTS
Owner Type: Private
Operator Name: WESTERN POWER EQUIPMENT KENT
Operator Type: Private
Short-Term Generator Activity: No
Importer Activity: No
Mixed Waste Generator: No
Transporter Activity: No
Transfer Facility Activity: No
Recycler Activity with Storage: No
Small Quantity On-Site Burner Exemption: No
Smelting Melting and Refining Furnace Exemption: No

Map ID
Direction
Distance
Elevation

MAP FINDINGS

Site

Database(s)

EDR ID Number
EPA ID Number

WESTERN POWER & EQUIPMENT KENT (Continued)

1004794396

Underground Injection Control:	No
Off-Site Waste Receipt:	No
Universal Waste Indicator:	No
Universal Waste Destination Facility:	No
Federal Universal Waste:	No
Active Site Fed-Reg Treatment Storage and Disposal Facility:	Not reported
Active Site Converter Treatment storage and Disposal Facility:	Not reported
Active Site State-Reg Treatment Storage and Disposal Facility:	Not reported
Active Site State-Reg Handler:	---
Federal Facility Indicator:	Not reported
Hazardous Secondary Material Indicator:	NN
Sub-Part K Indicator:	Not reported
Commercial TSD Indicator:	No
Treatment Storage and Disposal Type:	Not reported
2018 GPRA Permit Baseline:	Not on the Baseline
2018 GPRA Renewals Baseline:	Not on the Baseline
Permit Renewals Workload Universe:	Not reported
Permit Workload Universe:	Not reported
Permit Progress Universe:	Not reported
Post-Closure Workload Universe:	Not reported
Closure Workload Universe:	Not reported
202 GPRA Corrective Action Baseline:	No
Corrective Action Workload Universe:	No
Subject to Corrective Action Universe:	No
Non-TSDFs Where RCRA CA has Been Imposed Universe:	No
TSDFs Potentially Subject to CA Under 3004 (u)/(v) Universe:	No
TSDFs Only Subject to CA under Discretionary Auth Universe:	No
Corrective Action Priority Ranking:	No NCAPS ranking
Environmental Control Indicator:	No
Institutional Control Indicator:	No
Human Exposure Controls Indicator:	N/A
Groundwater Controls Indicator:	N/A
Operating TSDF Universe:	Not reported
Full Enforcement Universe:	Not reported
Significant Non-Complier Universe:	No
Unaddressed Significant Non-Complier Universe:	No
Addressed Significant Non-Complier Universe:	No
Significant Non-Complier With a Compliance Schedule Universe:	No
Financial Assurance Required:	Not reported
Handler Date of Last Change:	2018-05-10 14:16:56.0
Recognized Trader-Importer:	No
Recognized Trader-Exporter:	No
Importer of Spent Lead Acid Batteries:	No
Exporter of Spent Lead Acid Batteries:	No
Recycler Activity Without Storage:	No
Manifest Broker:	No
Sub-Part P Indicator:	No

Handler - Owner Operator:

Owner/Operator Indicator:	Owner
Owner/Operator Name:	MCLAIN RUBIN REALTY
Legal Status:	Private
Date Became Current:	Not reported
Date Ended Current:	Not reported
Owner/Operator Address:	38207 NE GERBR RD
Owner/Operator City,State,Zip:	YACOLT, WA 98675

Map ID
Direction
Distance
Elevation

MAP FINDINGS

Site

Database(s)

EDR ID Number
EPA ID Number

WESTERN POWER & EQUIPMENT KENT (Continued)

1004794396

Owner/Operator Telephone: 206-253-2346
Owner/Operator Telephone Ext: Not reported
Owner/Operator Fax: Not reported
Owner/Operator Email: Not reported

Owner/Operator Indicator: Owner
Owner/Operator Name: MCLAIN RUBIN REALTY
Legal Status: Private
Date Became Current: Not reported
Date Ended Current: Not reported
Owner/Operator Address: 38207 NE GERBR RD
Owner/Operator City,State,Zip: YACOLT, WA 98675
Owner/Operator Telephone: 206-253-2346
Owner/Operator Telephone Ext: Not reported
Owner/Operator Fax: Not reported
Owner/Operator Email: Not reported

Owner/Operator Indicator: Owner
Owner/Operator Name: SAHLBERG EQUIPMENT INC
Legal Status: Private
Date Became Current: 1996-05-03 00:00:00.
Date Ended Current: Not reported
Owner/Operator Address: 913 CENTRAL AVE S
Owner/Operator City,State,Zip: KENT, WA 98032
Owner/Operator Telephone: 000-000-0000
Owner/Operator Telephone Ext: Not reported
Owner/Operator Fax: Not reported
Owner/Operator Email: Not reported

Owner/Operator Indicator: Operator
Owner/Operator Name: SAHLBERG EQUIPMENT INC
Legal Status: Private
Date Became Current: Not reported
Date Ended Current: Not reported
Owner/Operator Address: 913 CENTRAL AVE S
Owner/Operator City,State,Zip: KENT, WA 98032-6104
Owner/Operator Telephone: 000-000-0000
Owner/Operator Telephone Ext: Not reported
Owner/Operator Fax: Not reported
Owner/Operator Email: Not reported

Owner/Operator Indicator: Owner
Owner/Operator Name: WESTERN POWER R W
Legal Status: Private
Date Became Current: 1998-04-22 00:00:00.
Date Ended Current: Not reported
Owner/Operator Address: 913 S CENTRAL AVE
Owner/Operator City,State,Zip: KENT, WA 98032-6104
Owner/Operator Telephone: 253-859-1015
Owner/Operator Telephone Ext: Not reported
Owner/Operator Fax: Not reported
Owner/Operator Email: Not reported

Owner/Operator Indicator: Owner
Owner/Operator Name: WESTERN POWER EQUIPMENT KENT
Legal Status: Private
Date Became Current: Not reported

Map ID
Direction
Distance
Elevation

MAP FINDINGS

Site

Database(s)

EDR ID Number
EPA ID Number

WESTERN POWER & EQUIPMENT KENT (Continued)

1004794396

Date Ended Current:	Not reported
Owner/Operator Address:	913 S CENTRAL
Owner/Operator City,State,Zip:	KENT, WA 98032
Owner/Operator Telephone:	000-000-0000
Owner/Operator Telephone Ext:	Not reported
Owner/Operator Fax:	Not reported
Owner/Operator Email:	Not reported
Owner/Operator Indicator:	Owner
Owner/Operator Name:	WESTERN POWER EQUIPMENT KENT
Legal Status:	Private
Date Became Current:	Not reported
Date Ended Current:	Not reported
Owner/Operator Address:	913 S CENTRAL
Owner/Operator City,State,Zip:	KENT, WA 98032
Owner/Operator Telephone:	000-000-0000
Owner/Operator Telephone Ext:	Not reported
Owner/Operator Fax:	Not reported
Owner/Operator Email:	Not reported
Owner/Operator Indicator:	Owner
Owner/Operator Name:	WESTERN POWER RENTS
Legal Status:	Private
Date Became Current:	1998-04-22 00:00:00.
Date Ended Current:	Not reported
Owner/Operator Address:	913 S CENTRAL AVE
Owner/Operator City,State,Zip:	KENT, WA 98032
Owner/Operator Telephone:	253-859-1015
Owner/Operator Telephone Ext:	Not reported
Owner/Operator Fax:	Not reported
Owner/Operator Email:	Not reported
Owner/Operator Indicator:	Operator
Owner/Operator Name:	WESTERN POWER EQUIPMENT KENT
Legal Status:	Private
Date Became Current:	Not reported
Date Ended Current:	Not reported
Owner/Operator Address:	913 S CENTRAL
Owner/Operator City,State,Zip:	KENT, WA 98032
Owner/Operator Telephone:	000-000-0000
Owner/Operator Telephone Ext:	Not reported
Owner/Operator Fax:	Not reported
Owner/Operator Email:	Not reported
Owner/Operator Indicator:	Owner
Owner/Operator Name:	WESTERN POWER RENTS
Legal Status:	Private
Date Became Current:	1998-04-22 00:00:00.
Date Ended Current:	Not reported
Owner/Operator Address:	913 S CENTRAL AVE
Owner/Operator City,State,Zip:	KENT, WA 98032
Owner/Operator Telephone:	253-859-1015
Owner/Operator Telephone Ext:	Not reported
Owner/Operator Fax:	Not reported
Owner/Operator Email:	Not reported
Owner/Operator Indicator:	Operator

Map ID
Direction
Distance
Elevation

MAP FINDINGS

Site

Database(s)

EDR ID Number
EPA ID Number

WESTERN POWER & EQUIPMENT KENT (Continued)

1004794396

Owner/Operator Name:	WESTERN POWER EQUIPMENT KENT
Legal Status:	Private
Date Became Current:	Not reported
Date Ended Current:	Not reported
Owner/Operator Address:	913 S CENTRAL
Owner/Operator City,State,Zip:	KENT, WA 98032
Owner/Operator Telephone:	000-000-0000
Owner/Operator Telephone Ext:	Not reported
Owner/Operator Fax:	Not reported
Owner/Operator Email:	Not reported

Owner/Operator Indicator:	Owner
Owner/Operator Name:	MCLAIN RUBIN REALTY
Legal Status:	Private
Date Became Current:	Not reported
Date Ended Current:	Not reported
Owner/Operator Address:	38207 NE GERBR RD
Owner/Operator City,State,Zip:	YACOLT, WA 98675
Owner/Operator Telephone:	206-253-2346
Owner/Operator Telephone Ext:	Not reported
Owner/Operator Fax:	Not reported
Owner/Operator Email:	Not reported

Owner/Operator Indicator:	Owner
Owner/Operator Name:	MCLAIN RUBIN REALTY
Legal Status:	Private
Date Became Current:	Not reported
Date Ended Current:	Not reported
Owner/Operator Address:	38207 NE GERBR RD
Owner/Operator City,State,Zip:	YACOLT, WA 98675
Owner/Operator Telephone:	206-253-2346
Owner/Operator Telephone Ext:	Not reported
Owner/Operator Fax:	Not reported
Owner/Operator Email:	Not reported

Owner/Operator Indicator:	Operator
Owner/Operator Name:	WESTERN POWER EQUIPMENT KENT
Legal Status:	Private
Date Became Current:	Not reported
Date Ended Current:	Not reported
Owner/Operator Address:	913 S CENTRAL
Owner/Operator City,State,Zip:	KENT, WA 98032
Owner/Operator Telephone:	000-000-0000
Owner/Operator Telephone Ext:	Not reported
Owner/Operator Fax:	Not reported
Owner/Operator Email:	Not reported

Owner/Operator Indicator:	Owner
Owner/Operator Name:	SAHLBERG EQUIPMENT INC
Legal Status:	Private
Date Became Current:	1996-05-03 00:00:00.
Date Ended Current:	Not reported
Owner/Operator Address:	913 CENTRAL AVE S
Owner/Operator City,State,Zip:	KENT, WA 98032
Owner/Operator Telephone:	000-000-0000
Owner/Operator Telephone Ext:	Not reported
Owner/Operator Fax:	Not reported

Map ID
Direction
Distance
Elevation

MAP FINDINGS

Site

Database(s)

EDR ID Number
EPA ID Number

WESTERN POWER & EQUIPMENT KENT (Continued)

1004794396

Owner/Operator Email:	Not reported
Owner/Operator Indicator:	Owner
Owner/Operator Name:	WESTERN POWER RENTS
Legal Status:	Private
Date Became Current:	1998-04-22 00:00:00.
Date Ended Current:	Not reported
Owner/Operator Address:	913 S CENTRAL AVE
Owner/Operator City,State,Zip:	KENT, WA 98032
Owner/Operator Telephone:	253-859-1015
Owner/Operator Telephone Ext:	Not reported
Owner/Operator Fax:	Not reported
Owner/Operator Email:	Not reported
Owner/Operator Indicator:	Operator
Owner/Operator Name:	WESTERN POWER EQUIPMENT KENT
Legal Status:	Private
Date Became Current:	Not reported
Date Ended Current:	Not reported
Owner/Operator Address:	913 S CENTRAL
Owner/Operator City,State,Zip:	KENT, WA 98032
Owner/Operator Telephone:	000-000-0000
Owner/Operator Telephone Ext:	Not reported
Owner/Operator Fax:	Not reported
Owner/Operator Email:	Not reported
Owner/Operator Indicator:	Owner
Owner/Operator Name:	WESTERN POWER EQUIPMENT KENT
Legal Status:	Private
Date Became Current:	Not reported
Date Ended Current:	Not reported
Owner/Operator Address:	913 S CENTRAL
Owner/Operator City,State,Zip:	KENT, WA 98032
Owner/Operator Telephone:	000-000-0000
Owner/Operator Telephone Ext:	Not reported
Owner/Operator Fax:	Not reported
Owner/Operator Email:	Not reported
Owner/Operator Indicator:	Operator
Owner/Operator Name:	WESTERN POWER EQUIPMENT KENT
Legal Status:	Private
Date Became Current:	Not reported
Date Ended Current:	Not reported
Owner/Operator Address:	913 S CENTRAL
Owner/Operator City,State,Zip:	KENT, WA 98032
Owner/Operator Telephone:	000-000-0000
Owner/Operator Telephone Ext:	Not reported
Owner/Operator Fax:	Not reported
Owner/Operator Email:	Not reported
Owner/Operator Indicator:	Owner
Owner/Operator Name:	WESTERN POWER RENTS
Legal Status:	Private
Date Became Current:	1998-04-22 00:00:00.
Date Ended Current:	Not reported
Owner/Operator Address:	913 S CENTRAL AVE
Owner/Operator City,State,Zip:	KENT, WA 98032

Map ID
Direction
Distance
Elevation

MAP FINDINGS

Site

Database(s)

EDR ID Number
EPA ID Number

WESTERN POWER & EQUIPMENT KENT (Continued)

1004794396

Owner/Operator Telephone: 253-859-1015
Owner/Operator Telephone Ext: Not reported
Owner/Operator Fax: Not reported
Owner/Operator Email: Not reported

Owner/Operator Indicator: Operator
Owner/Operator Name: WESTERN POWER EQUIPMENT KENT
Legal Status: Private
Date Became Current: Not reported
Date Ended Current: Not reported
Owner/Operator Address: 913 S CENTRAL
Owner/Operator City,State,Zip: KENT, WA 98032
Owner/Operator Telephone: 000-000-0000
Owner/Operator Telephone Ext: Not reported
Owner/Operator Fax: Not reported
Owner/Operator Email: Not reported

Owner/Operator Indicator: Owner
Owner/Operator Name: MCLAIN RUBIN REALTY
Legal Status: Private
Date Became Current: Not reported
Date Ended Current: Not reported
Owner/Operator Address: 38207 NE GERBR RD
Owner/Operator City,State,Zip: YACOLT, WA 98675
Owner/Operator Telephone: 206-253-2346
Owner/Operator Telephone Ext: Not reported
Owner/Operator Fax: Not reported
Owner/Operator Email: Not reported

Owner/Operator Indicator: Owner
Owner/Operator Name: MCLAIN RUBIN REALTY
Legal Status: Private
Date Became Current: Not reported
Date Ended Current: Not reported
Owner/Operator Address: 38207 NE GERBR RD
Owner/Operator City,State,Zip: YACOLT, WA 98675
Owner/Operator Telephone: 206-253-2346
Owner/Operator Telephone Ext: Not reported
Owner/Operator Fax: Not reported
Owner/Operator Email: Not reported

Owner/Operator Indicator: Operator
Owner/Operator Name: WESTERN POWER EQUIPMENT KENT
Legal Status: Private
Date Became Current: Not reported
Date Ended Current: Not reported
Owner/Operator Address: 913 S CENTRAL
Owner/Operator City,State,Zip: KENT, WA 98032
Owner/Operator Telephone: 000-000-0000
Owner/Operator Telephone Ext: Not reported
Owner/Operator Fax: Not reported
Owner/Operator Email: Not reported

Owner/Operator Indicator: Owner
Owner/Operator Name: WESTERN POWER EQUIPMENT KENT
Legal Status: Private
Date Became Current: Not reported

Map ID
Direction
Distance
Elevation

MAP FINDINGS

Site

Database(s)

EDR ID Number
EPA ID Number

WESTERN POWER & EQUIPMENT KENT (Continued)

1004794396

Date Ended Current:	Not reported
Owner/Operator Address:	913 S CENTRAL
Owner/Operator City,State,Zip:	KENT, WA 98032
Owner/Operator Telephone:	000-000-0000
Owner/Operator Telephone Ext:	Not reported
Owner/Operator Fax:	Not reported
Owner/Operator Email:	Not reported
Owner/Operator Indicator:	Operator
Owner/Operator Name:	WESTERN POWER EQUIPMENT KENT
Legal Status:	Private
Date Became Current:	Not reported
Date Ended Current:	Not reported
Owner/Operator Address:	913 S CENTRAL
Owner/Operator City,State,Zip:	KENT, WA 98032
Owner/Operator Telephone:	000-000-0000
Owner/Operator Telephone Ext:	Not reported
Owner/Operator Fax:	Not reported
Owner/Operator Email:	Not reported
Owner/Operator Indicator:	Owner
Owner/Operator Name:	MCLAIN RUBIN REALTY
Legal Status:	Private
Date Became Current:	Not reported
Date Ended Current:	Not reported
Owner/Operator Address:	38207 NE GERBR RD
Owner/Operator City,State,Zip:	YACOLT, WA 98675
Owner/Operator Telephone:	206-253-2346
Owner/Operator Telephone Ext:	Not reported
Owner/Operator Fax:	Not reported
Owner/Operator Email:	Not reported
Owner/Operator Indicator:	Owner
Owner/Operator Name:	MCLAIN RUBIN REALTY
Legal Status:	Private
Date Became Current:	Not reported
Date Ended Current:	Not reported
Owner/Operator Address:	38207 NE GERBR RD
Owner/Operator City,State,Zip:	YACOLT, WA 98675
Owner/Operator Telephone:	206-253-2346
Owner/Operator Telephone Ext:	Not reported
Owner/Operator Fax:	Not reported
Owner/Operator Email:	Not reported
Owner/Operator Indicator:	Operator
Owner/Operator Name:	WESTERN POWER EQUIPMENT KENT
Legal Status:	Private
Date Became Current:	Not reported
Date Ended Current:	Not reported
Owner/Operator Address:	913 S CENTRAL
Owner/Operator City,State,Zip:	KENT, WA 98032
Owner/Operator Telephone:	000-000-0000
Owner/Operator Telephone Ext:	Not reported
Owner/Operator Fax:	Not reported
Owner/Operator Email:	Not reported
Owner/Operator Indicator:	Owner

Map ID
Direction
Distance
Elevation

MAP FINDINGS

Site

Database(s)

EDR ID Number
EPA ID Number

WESTERN POWER & EQUIPMENT KENT (Continued)

1004794396

Owner/Operator Name:	WESTERN POWER RENTS
Legal Status:	Private
Date Became Current:	1998-04-22 00:00:00.
Date Ended Current:	Not reported
Owner/Operator Address:	913 S CENTRAL AVE
Owner/Operator City,State,Zip:	KENT, WA 98032
Owner/Operator Telephone:	253-859-1015
Owner/Operator Telephone Ext:	Not reported
Owner/Operator Fax:	Not reported
Owner/Operator Email:	Not reported

Historic Generators:

Receive Date:	1998-02-26 00:00:00.0
Handler Name:	WESTERN POWER & EQUIPMENT KENT
Federal Waste Generator Description:	Not a generator, verified
State District Owner:	WA
Large Quantity Handler of Universal Waste:	No
Recognized Trader Importer:	No
Recognized Trader Exporter:	No
Spent Lead Acid Battery Importer:	No
Spent Lead Acid Battery Exporter:	No
Current Record:	No
Non Storage Recycler Activity:	Not reported
Electronic Manifest Broker:	Not reported

Receive Date:	2001-01-25 00:00:00.0
Handler Name:	WESTERN POWER & EQUIPMENT KENT
Federal Waste Generator Description:	Not a generator, verified
State District Owner:	WA
Large Quantity Handler of Universal Waste:	No
Recognized Trader Importer:	No
Recognized Trader Exporter:	No
Spent Lead Acid Battery Importer:	No
Spent Lead Acid Battery Exporter:	No
Current Record:	No
Non Storage Recycler Activity:	Not reported
Electronic Manifest Broker:	Not reported

Receive Date:	2001-01-26 00:00:00.0
Handler Name:	WESTERN POWER & EQUIPMENT KENT
Federal Waste Generator Description:	Not a generator, verified
State District Owner:	WA
Large Quantity Handler of Universal Waste:	No
Recognized Trader Importer:	No
Recognized Trader Exporter:	No
Spent Lead Acid Battery Importer:	No
Spent Lead Acid Battery Exporter:	No
Current Record:	Yes
Non Storage Recycler Activity:	Not reported
Electronic Manifest Broker:	Not reported

Receive Date:	1994-01-01 00:00:00.0
Handler Name:	WESTERN POWER & EQUIPMENT KENT
Federal Waste Generator Description:	Not a generator, verified
State District Owner:	WA
Large Quantity Handler of Universal Waste:	No
Recognized Trader Importer:	No

Map ID
Direction
Distance
Elevation

MAP FINDINGS

Site

Database(s)

EDR ID Number
EPA ID Number

WESTERN POWER & EQUIPMENT KENT (Continued)

1004794396

Recognized Trader Exporter: No
Spent Lead Acid Battery Importer: No
Spent Lead Acid Battery Exporter: No
Current Record: No
Non Storage Recycler Activity: Not reported
Electronic Manifest Broker: Not reported

Receive Date: 1995-01-01 00:00:00.0
Handler Name: WESTERN POWER & EQUIPMENT KENT
Federal Waste Generator Description: Not a generator, verified
State District Owner: WA
Large Quantity Handler of Universal Waste: No
Recognized Trader Importer: No
Recognized Trader Exporter: No
Spent Lead Acid Battery Importer: No
Spent Lead Acid Battery Exporter: No
Current Record: No
Non Storage Recycler Activity: Not reported
Electronic Manifest Broker: Not reported

Receive Date: 1998-02-26 00:00:00.0
Handler Name: WESTERN POWER & EQUIPMENT KENT
Federal Waste Generator Description: Conditionally Exempt Small Quantity Generator
State District Owner: WA
Large Quantity Handler of Universal Waste: No
Recognized Trader Importer: No
Recognized Trader Exporter: No
Spent Lead Acid Battery Importer: No
Spent Lead Acid Battery Exporter: No
Current Record: No
Non Storage Recycler Activity: Not reported
Electronic Manifest Broker: Not reported

Receive Date: 1998-02-26 00:00:00.0
Handler Name: WESTERN POWER & EQUIPMENT KENT
Federal Waste Generator Description: Conditionally Exempt Small Quantity Generator
State District Owner: WA
Large Quantity Handler of Universal Waste: No
Recognized Trader Importer: No
Recognized Trader Exporter: No
Spent Lead Acid Battery Importer: No
Spent Lead Acid Battery Exporter: No
Current Record: No
Non Storage Recycler Activity: Not reported
Electronic Manifest Broker: Not reported

Receive Date: 1999-02-19 00:00:00.0
Handler Name: WESTERN POWER & EQUIPMENT KENT
Federal Waste Generator Description: Conditionally Exempt Small Quantity Generator
State District Owner: WA
Large Quantity Handler of Universal Waste: No
Recognized Trader Importer: No
Recognized Trader Exporter: No
Spent Lead Acid Battery Importer: No
Spent Lead Acid Battery Exporter: No
Current Record: No
Non Storage Recycler Activity: Not reported

Map ID
Direction
Distance
Elevation

MAP FINDINGS

Site

Database(s)

EDR ID Number
EPA ID Number

WESTERN POWER & EQUIPMENT KENT (Continued)

1004794396

Electronic Manifest Broker: Not reported

Receive Date: 2000-02-25 00:00:00.0
Handler Name: WESTERN POWER & EQUIPMENT KENT
Federal Waste Generator Description: Conditionally Exempt Small Quantity Generator
State District Owner: WA
Large Quantity Handler of Universal Waste: No
Recognized Trader Importer: No
Recognized Trader Exporter: No
Spent Lead Acid Battery Importer: No
Spent Lead Acid Battery Exporter: No
Current Record: No
Non Storage Recycler Activity: Not reported
Electronic Manifest Broker: Not reported

Receive Date: 2001-01-25 00:00:00.0
Handler Name: WESTERN POWER & EQUIPMENT KENT
Federal Waste Generator Description: Conditionally Exempt Small Quantity Generator
State District Owner: WA
Large Quantity Handler of Universal Waste: No
Recognized Trader Importer: No
Recognized Trader Exporter: No
Spent Lead Acid Battery Importer: No
Spent Lead Acid Battery Exporter: No
Current Record: No
Non Storage Recycler Activity: Not reported
Electronic Manifest Broker: Not reported

Receive Date: 2001-01-25 00:00:00.0
Handler Name: WESTERN POWER & EQUIPMENT KENT
Federal Waste Generator Description: Not a generator, verified
State District Owner: WA
Large Quantity Handler of Universal Waste: No
Recognized Trader Importer: No
Recognized Trader Exporter: No
Spent Lead Acid Battery Importer: No
Spent Lead Acid Battery Exporter: No
Current Record: No
Non Storage Recycler Activity: Not reported
Electronic Manifest Broker: Not reported

List of NAICS Codes and Descriptions:

NAICS Code: 42381
NAICS Description: CONSTRUCTION AND MINING (EXCEPT OIL WELL) MACHINERY AND EQUIPMENT
MERCHANT WHOLESALERS

Facility Has Received Notices of Violations:

Violations: No Violations Found

Evaluation Action Summary:

Evaluations: No Evaluations Found

FINDS:

Registry ID: 110005379214

Map ID
Direction
Distance
Elevation

MAP FINDINGS

Site

Database(s)

EDR ID Number
EPA ID Number

WESTERN POWER & EQUIPMENT KENT (Continued)

1004794396

Click Here:

Environmental Interest/Information System:

Washington Facility / Site Identification System (WA-FSIS) provides a means to query and display data maintained by the Washington Department of Ecology. This system contains key information for each facility/site that is currently, or has been, of interest to the Air Quality, Dam Safety, Hazardous Waste, Toxics Cleanup, and Water Quality Programs.

RCRAInfo is a national information system that supports the Resource Conservation and Recovery Act (RCRA) program through the tracking of events and activities related to facilities that generate, transport, and treat, store, or dispose of hazardous waste. RCRAInfo allows RCRA program staff to track the notification, permit, compliance, and corrective action activities required under RCRA.

[Click this hyperlink](#) while viewing on your computer to access additional FINDS: detail in the EDR Site Report.

ECHO:

Envid: 1004794396
Registry ID: 110005379214
DFR URL: <http://echo.epa.gov/detailed-facility-report?fid=110005379214>
Name: WESTERN POWER & EQUIPMENT KENT
Address: 913 S CENTRAL
City,State,Zip: KENT, WA 98032

R90 **WA DOT SR 167 MP 13.25 TO 24.97**
WNW **SR167 MP 13 TO 24**
1/4-1/2 **KENT, WA 98032**
0.319 mi.
1682 ft. **Site 2 of 2 in cluster R**

WA ALLSITES **S110036716**
N/A

Relative:
Higher
Actual:
38 ft.

ALLSITES:

Name: WA DOT SR 167 MP 13.25 TO 24.97
Facility Id: 8250

Interaction: 84208
Interaction 1: I
Interaction 2: CONSTSWGP
Ecology Program: WATQUAL
Program Data: PARIS
Facility Alt.: WA DOT SR 167 MP 13.25 TO 24.97
Program ID: WAR008749
Date Interaction: 2006-01-23 00:00:00
Date Interaction 3: Construction SW GP
Latitude: 47.371394385999999
Longitude: -122.244985177

Map ID
Direction
Distance
Elevation

MAP FINDINGS

Site

Database(s)

EDR ID Number
EPA ID Number

U91
ENE
1/4-1/2
0.319 mi.
1686 ft.
SUNSET SEPTIC TANK CO INC
918 S CENTRAL
KENT, WA 98032
Site 4 of 4 in cluster U

WA UST
WA ALLSITES
U001777836
N/A

Relative:
Higher
Actual:
46 ft.

UST:
Name: SUNSET SEPTIC TANK CO INC
Address: 918 S CENTRAL
City: KENT
Zip: 98032
Facility ID: 27612956
Site Id: 9193
UBI: Not reported
Phone Number: Not reported
Decimal Latitude: 47.375232
Decimal Longitude: -122.231651

Tank Name: 1
Tag Number: Not reported
Tank Status: Closed in Place
Tank Status Date: 08/06/1996
Tank Install Date: 12/31/1964
Tank Closure Date: Not reported
Capacity Range: 111 TO 1,100 Gallons
Tank Permit Expiration Date: Not reported
Tank Upgrade Date: Not reported
Tank Spill Prevention: Not reported
Tank Overfill Prevention: Not reported
Tank Material: Not reported
Tank Construction: Single Wall Tank
Tank Tightness Test: Not reported
Tank Corrosion Protection: Not reported
Tank Manifold: Not reported
Tank Release Detection: Not reported
Tank SFC Type: Not reported
Pipe Material: Not reported
Pipe Construction: Not reported
Pipe Primary Release Detection: Not reported
Pipe Second Release Detection: Not reported
Pipe Corrosion Protection: Not reported
Pipe Pumping System: Not reported
Responsible Unit: Northwest
Dispencer/Pump SFC Type: Not reported

Name: SUNSET SEPTIC TANK CO INC
Address: 918 S CENTRAL
City: KENT
Zip: 98032

Tank Name: 2
Tag Number: Not reported
Tank Status: Closed in Place
Tank Status Date: 08/06/1996
Tank Install Date: 12/31/1964
Tank Closure Date: Not reported
Capacity Range: 111 TO 1,100 Gallons
Tank Permit Expiration Date: Not reported
Tank Upgrade Date: Not reported

Map ID
Direction
Distance
Elevation

MAP FINDINGS

Site

Database(s)

EDR ID Number
EPA ID Number

SUNSET SEPTIC TANK CO INC (Continued)

U001777836

Tank Spill Prevention: Not reported
Tank Overfill Prevention: Not reported
Tank Material: Not reported
Tank Construction: Single Wall Tank
Tank Tightness Test: Not reported
Tank Corrosion Protection: Not reported
Tank Manifold: Not reported
Tank Release Detection: Not reported
Tank SFC Type: Not reported
Pipe Material: Not reported
Pipe Construction: Not reported
Pipe Primary Release Detection: Not reported
Pipe Second Release Detection: Not reported
Pipe Corrosion Protection: Not reported
Pipe Pumping System: Not reported
Responsible Unit: Northwest
Dispencer/Pump SFC Type: Not reported

Name: SUNSET SEPTIC TANK CO INC
Address: 918 S CENTRAL
City: KENT
Zip: 98032

Tank Name: 3
Tag Number: Not reported
Tank Status: Closed in Place
Tank Status Date: 08/06/1996
Tank Install Date: 12/31/1964
Tank Closure Date: Not reported
Capacity Range: 111 TO 1,100 Gallons
Tank Permit Expiration Date: Not reported
Tank Upgrade Date: Not reported
Tank Spill Prevention: Not reported
Tank Overfill Prevention: Not reported
Tank Material: Not reported
Tank Construction: Single Wall Tank
Tank Tightness Test: Not reported
Tank Corrosion Protection: Not reported
Tank Manifold: Not reported
Tank Release Detection: Not reported
Tank SFC Type: Not reported
Pipe Material: Not reported
Pipe Construction: Not reported
Pipe Primary Release Detection: Not reported
Pipe Second Release Detection: Not reported
Pipe Corrosion Protection: Not reported
Pipe Pumping System: Not reported
Responsible Unit: Northwest
Dispencer/Pump SFC Type: Not reported

ALLSITES:

Name: SUNSET SEPTIC TANK CO INC
Facility Id: 27612956

Interaction: 35611
Interaction 1: I
Interaction 2: UST

Map ID
Direction
Distance
Elevation

MAP FINDINGS

Site

Database(s)

EDR ID Number
EPA ID Number

SUNSET SEPTIC TANK CO INC (Continued)

U001777836

Ecology Program: TOXICS
Program Data: UST
Facility Alt.: Not reported
Program ID: 9193
Date Interaction: 2000-02-29 00:00:00
Date Interaction 3: Underground Storage Tank
Latitude: 47.375226382999998
Longitude: -122.231636177

92
NE
1/4-1/2
0.325 mi.
1717 ft.

GREENSHEEN PAINT
825 CENTRAL AVE S
KENT, WA 98032

WA SWF/LF **S121461528**
N/A

Relative:
Higher
Actual:
44 ft.

SWF/LF:
Name: GREENSHEEN PAINT
Address: 825 CENTRAL AVE S
City,State,Zip: KENT, WA 98032
Facility ID: 3483
Region: STATE
Permit Status: Not reported
Contact Organization: _Unspecified
Contact Address1: 1281 W Dartmouth Ave
Contact Address2: Not reported
Contact City: Englewood
Contact State: CO
Contact Postal: 80110
Contact EMail: peter@greensheepaint.com
Contact Phone: (206) 850-7383
Contact Phone Ext: Not reported
Permit No: Not reported
Phone: 253-856-1442
Operator Name: Not reported
Operator Organization: _Unspecified
Operator EMail: Not reported
Operator Title: Not reported
Recycle Survey Code: 0
Ownership: PRIVATE
Facility Type: Material Recovery Facility (exempt)
Contact Name: Peter Thermos
Contact Title: Not reported
Year Closed: Not reported
Open to Public Flag: No
Website: Not reported
Latitude: 0
Longitude: 0

Map ID
Direction
Distance
Elevation

MAP FINDINGS

EDR ID Number
EPA ID Number

93
ENE
1/4-1/2
0.330 mi.
1741 ft.

MILLER PAINT COMPANY INC KENT
8316 S 259TH ST
KENT, WA 98030

WA ALLSITES
RCRA NonGen / NLR
WA MANIFEST

1007265435
WAH000020479

Relative:
Higher
Actual:
43 ft.

ALLSITES:

Name: MILLER PAINT COMPANY INC KENT
Facility Id: 7804990

Interaction: 21473
Interaction 1: I
Interaction 2: HWOTHER
Ecology Program: HAZWASTE
Program Data: TURBOWASTE
Facility Alt.: Not reported
Program ID: WAH000020479
Date Interaction: 2003-12-31 00:00:00
Date Interaction 3: Haz Waste Management Acti
Latitude: 47.369957851999999
Longitude: -122.22996401899999

Interaction: 21472
Interaction 1: I
Interaction 2: HWG
Ecology Program: HAZWASTE
Program Data: TURBOWASTE
Facility Alt.: Not reported
Program ID: WAH000020479
Date Interaction: 2003-03-19 00:00:00
Date Interaction 3: Hazardous Waste Generator
Latitude: 47.369957851999999
Longitude: -122.22996401899999

Interaction: 21474
Interaction 1: I
Interaction 2: HWG
Ecology Program: HAZWASTE
Program Data: TURBOWASTE
Facility Alt.: Miller Paint Company Inc Kent
Program ID: WAH000020479
Date Interaction: 2004-12-31 00:00:00
Date Interaction 3: Hazardous Waste Generator
Latitude: 47.369957851999999
Longitude: -122.22996401899999

RCRA NonGen / NLR:

Date Form Received by Agency: 2014-01-24 00:00:00.0
Handler Name: MILLER PAINT COMPANY INC KENT
Handler Address: 8316 S 259TH ST
Handler City,State,Zip: KENT, WA 98030
EPA ID: WAH000020479
Contact Name: STEVE SERRA
Contact Address: PO BOX 20609
Contact City,State,Zip: PORTLAND, OR 97294
Contact Telephone: 503-255-0190

Map ID
Direction
Distance
Elevation

MAP FINDINGS

Site

Database(s)

EDR ID Number
EPA ID Number

MILLER PAINT COMPANY INC KENT (Continued)

1007265435

Contact Fax:	Not reported
Contact Email:	SSERRA@MILLERPAINT.COM
Contact Title:	Not reported
EPA Region:	10
Land Type:	Private
Federal Waste Generator Description:	Not a generator, verified
Non-Notifier:	Not reported
Biennial Report Cycle:	Not reported
Accessibility:	Not reported
Active Site Indicator:	Not reported
State District Owner:	WA
State District:	NWRO
Mailing Address:	PO BOX 20609
Mailing City,State,Zip:	PORTLAND, WA 97294
Owner Name:	MILLER PAINT CO
Owner Type:	Private
Operator Name:	MILLER PAINT COMPANY, INC.
Operator Type:	Private
Short-Term Generator Activity:	No
Importer Activity:	No
Mixed Waste Generator:	No
Transporter Activity:	No
Transfer Facility Activity:	No
Recycler Activity with Storage:	No
Small Quantity On-Site Burner Exemption:	No
Smelting Melting and Refining Furnace Exemption:	No
Underground Injection Control:	No
Off-Site Waste Receipt:	No
Universal Waste Indicator:	No
Universal Waste Destination Facility:	No
Federal Universal Waste:	No
Active Site Fed-Reg Treatment Storage and Disposal Facility:	Not reported
Active Site Converter Treatment storage and Disposal Facility:	Not reported
Active Site State-Reg Treatment Storage and Disposal Facility:	Not reported
Active Site State-Reg Handler:	---
Federal Facility Indicator:	Not reported
Hazardous Secondary Material Indicator:	NN
Sub-Part K Indicator:	Not reported
Commercial TSD Indicator:	No
Treatment Storage and Disposal Type:	Not reported
2018 GPRA Permit Baseline:	Not on the Baseline
2018 GPRA Renewals Baseline:	Not on the Baseline
Permit Renewals Workload Universe:	Not reported
Permit Workload Universe:	Not reported
Permit Progress Universe:	Not reported
Post-Closure Workload Universe:	Not reported
Closure Workload Universe:	Not reported
202 GPRA Corrective Action Baseline:	No
Corrective Action Workload Universe:	No
Subject to Corrective Action Universe:	No
Non-TSDs Where RCRA CA has Been Imposed Universe:	No
TSDs Potentially Subject to CA Under 3004 (u)/(v) Universe:	No
TSDs Only Subject to CA under Discretionary Auth Universe:	No
Corrective Action Priority Ranking:	No NCAPS ranking
Environmental Control Indicator:	No
Institutional Control Indicator:	No
Human Exposure Controls Indicator:	N/A

Map ID
Direction
Distance
Elevation

MAP FINDINGS

Site

Database(s)

EDR ID Number
EPA ID Number

MILLER PAINT COMPANY INC KENT (Continued)

1007265435

Groundwater Controls Indicator:	N/A
Operating TSDF Universe:	Not reported
Full Enforcement Universe:	Not reported
Significant Non-Complier Universe:	No
Unaddressed Significant Non-Complier Universe:	No
Addressed Significant Non-Complier Universe:	No
Significant Non-Complier With a Compliance Schedule Universe:	No
Financial Assurance Required:	Not reported
Handler Date of Last Change:	2018-05-08 14:38:41.0
Recognized Trader-Importer:	No
Recognized Trader-Exporter:	No
Importer of Spent Lead Acid Batteries:	No
Exporter of Spent Lead Acid Batteries:	No
Recycler Activity Without Storage:	No
Manifest Broker:	No
Sub-Part P Indicator:	No

Biennial: List of Years

Year: 2011

[Click Here for Biennial Reporting System Data:](#)

Year: 2009

[Click Here for Biennial Reporting System Data:](#)

Year: 2007

[Click Here for Biennial Reporting System Data:](#)

Year: 2005

[Click Here for Biennial Reporting System Data:](#)

Year: 2003

[Click Here for Biennial Reporting System Data:](#)

Hazardous Waste Summary:

Waste Code:	D001
Waste Description:	IGNITABLE WASTE
Waste Code:	D002
Waste Description:	CORROSIVE WASTE
Waste Code:	D003
Waste Description:	REACTIVE WASTE
Waste Code:	D007
Waste Description:	CHROMIUM
Waste Code:	D008
Waste Description:	LEAD
Waste Code:	D035
Waste Description:	METHYL ETHYL KETONE
Waste Code:	F003
Waste Description:	THE FOLLOWING SPENT NONHALOGENATED SOLVENTS: XYLENE, ACETONE, ETHYL ACETATE, ETHYL BENZENE, ETHYL ETHER, METHYL ISOBUTYL KETONE, N-BUTYL

Map ID
Direction
Distance
Elevation

MAP FINDINGS

Site

Database(s)

EDR ID Number
EPA ID Number

MILLER PAINT COMPANY INC KENT (Continued)

1007265435

ALCOHOL, CYCLOHEXANONE, AND METHANOL; ALL SPENT SOLVENT MIXTURES/BLENDS CONTAINING, BEFORE USE, ONLY THE ABOVE SPENT NONHALOGENATED SOLVENTS; AND ALL SPENT SOLVENT MIXTURES/BLENDS CONTAINING, BEFORE USE, ONE OR MORE OF THE ABOVE NONHALOGENATED SOLVENTS, AND A TOTAL OF TEN PERCENT OR MORE (BY VOLUME) OF ONE OR MORE OF THOSE SOLVENTS LISTED IN F001, F002, F004, AND F005; AND STILL BOTTOMS FROM THE RECOVERY OF THESE SPENT SOLVENTS AND SPENT SOLVENT MIXTURES.

Waste Code:

F005

Waste Description:

THE FOLLOWING SPENT NONHALOGENATED SOLVENTS: TOLUENE, METHYL ETHYL KETONE, CARBON DISULFIDE, ISOBUTANOL, PYRIDINE, BENZENE, 2-ETHOXYETHANOL, AND 2-NITROPROPANE; ALL SPENT SOLVENT MIXTURES/BLENDS CONTAINING, BEFORE USE, A TOTAL OF TEN PERCENT OR MORE (BY VOLUME) OF ONE OR MORE OF THE ABOVE NONHALOGENATED SOLVENTS OR THOSE SOLVENTS LISTED IN F001, F002, OR F004; AND STILL BOTTOMS FROM THE RECOVERY OF THESE SPENT SOLVENTS AND SPENT SOLVENT MIXTURES.

Handler - Owner Operator:

Owner/Operator Indicator:

Owner

Owner/Operator Name:

MILLER PAINT CO

Legal Status:

Private

Date Became Current:

2003-03-20 00:00:00.

Date Ended Current:

Not reported

Owner/Operator Address:

12812 NE WHITAKER WAY

Owner/Operator City,State,Zip:

PORTLAND, OR 97230

Owner/Operator Telephone:

509-255-0190

Owner/Operator Telephone Ext:

Not reported

Owner/Operator Fax:

Not reported

Owner/Operator Email:

Not reported

Owner/Operator Indicator:

Owner

Owner/Operator Name:

MILLER PAINT CO

Legal Status:

Private

Date Became Current:

2003-03-20 00:00:00.

Date Ended Current:

Not reported

Owner/Operator Address:

12812 NE WHITAKER WAY

Owner/Operator City,State,Zip:

PORTLAND, OR 97230

Owner/Operator Telephone:

509-255-0190

Owner/Operator Telephone Ext:

Not reported

Owner/Operator Fax:

Not reported

Owner/Operator Email:

Not reported

Owner/Operator Indicator:

Owner

Owner/Operator Name:

MILLER PAINT CO

Legal Status:

Private

Date Became Current:

2003-03-20 00:00:00.

Date Ended Current:

Not reported

Owner/Operator Address:

12812 NE WHITAKER WAY

Owner/Operator City,State,Zip:

PORTLAND, OR 97230

Owner/Operator Telephone:

509-255-0190

Owner/Operator Telephone Ext:

Not reported

Owner/Operator Fax:

Not reported

Owner/Operator Email:

Not reported

Owner/Operator Indicator:

Owner

Owner/Operator Name:

MILLER PAINT CO

Map ID
Direction
Distance
Elevation

MAP FINDINGS

Site

Database(s)

EDR ID Number
EPA ID Number

MILLER PAINT COMPANY INC KENT (Continued)

1007265435

Legal Status: Private
Date Became Current: 2003-03-20 00:00:00.
Date Ended Current: Not reported
Owner/Operator Address: 12812 NE WHITAKER WAY
Owner/Operator City,State,Zip: PORTLAND, OR 97230
Owner/Operator Telephone: 509-255-0190
Owner/Operator Telephone Ext: Not reported
Owner/Operator Fax: Not reported
Owner/Operator Email: Not reported

Owner/Operator Indicator: Owner
Owner/Operator Name: MILLER PAINT CO
Legal Status: Private
Date Became Current: 2003-03-20 00:00:00.
Date Ended Current: Not reported
Owner/Operator Address: 12812 NE WHITAKER WAY
Owner/Operator City,State,Zip: PORTLAND, OR 97230
Owner/Operator Telephone: 509-255-0190
Owner/Operator Telephone Ext: Not reported
Owner/Operator Fax: Not reported
Owner/Operator Email: Not reported

Owner/Operator Indicator: Owner
Owner/Operator Name: MILLER PAINT CO
Legal Status: Private
Date Became Current: 2003-03-20 00:00:00.
Date Ended Current: Not reported
Owner/Operator Address: PO BOX 20609
Owner/Operator City,State,Zip: PORTLAND, OR 97294
Owner/Operator Telephone: 503-255-0190
Owner/Operator Telephone Ext: Not reported
Owner/Operator Fax: Not reported
Owner/Operator Email: Not reported

Owner/Operator Indicator: Owner
Owner/Operator Name: MILLER PAINT CO
Legal Status: Private
Date Became Current: 2003-03-20 00:00:00.
Date Ended Current: Not reported
Owner/Operator Address: PO BOX 20609
Owner/Operator City,State,Zip: PORTLAND, OR 97294
Owner/Operator Telephone: 503-255-0190
Owner/Operator Telephone Ext: Not reported
Owner/Operator Fax: Not reported
Owner/Operator Email: Not reported

Owner/Operator Indicator: Operator
Owner/Operator Name: MILLER PAINT COMPANY, INC.
Legal Status: Private
Date Became Current: 2003-03-15 00:00:00.
Date Ended Current: Not reported
Owner/Operator Address: PO BOX 20609
Owner/Operator City,State,Zip: PORTLAND, OR 97294-0794
Owner/Operator Telephone: 503-255-0190
Owner/Operator Telephone Ext: Not reported
Owner/Operator Fax: Not reported
Owner/Operator Email: Not reported

Map ID
Direction
Distance
Elevation

MAP FINDINGS

Site

Database(s)

EDR ID Number
EPA ID Number

MILLER PAINT COMPANY INC KENT (Continued)

1007265435

Owner/Operator Indicator: Owner
Owner/Operator Name: CENTRAL COMMERCE CENTER
Legal Status: Private
Date Became Current: Not reported
Date Ended Current: Not reported
Owner/Operator Address: 14900 INTERURBAN AVENUE SOUTH
Owner/Operator City,State,Zip: SEATTLE, WA 98168
Owner/Operator Telephone: 206-244-2000
Owner/Operator Telephone Ext: Not reported
Owner/Operator Fax: Not reported
Owner/Operator Email: Not reported

Owner/Operator Indicator: Operator
Owner/Operator Name: MILLER PAINT CO
Legal Status: Private
Date Became Current: Not reported
Date Ended Current: Not reported
Owner/Operator Address: PO BOX 20609
Owner/Operator City,State,Zip: PORTLAND, OR 97294-0794
Owner/Operator Telephone: 503-255-0190
Owner/Operator Telephone Ext: Not reported
Owner/Operator Fax: Not reported
Owner/Operator Email: Not reported

Owner/Operator Indicator: Owner
Owner/Operator Name: MILLER PAINT CO M
Legal Status: Private
Date Became Current: 2003-03-20 00:00:00.
Date Ended Current: Not reported
Owner/Operator Address: PO BOX 20609
Owner/Operator City,State,Zip: PORTLAND, OR 97294-0794
Owner/Operator Telephone: 503-255-0190
Owner/Operator Telephone Ext: Not reported
Owner/Operator Fax: Not reported
Owner/Operator Email: Not reported

Owner/Operator Indicator: Owner
Owner/Operator Name: MILLER PAINT CO
Legal Status: Private
Date Became Current: 2003-03-20 00:00:00.
Date Ended Current: Not reported
Owner/Operator Address: PO BOX 20609
Owner/Operator City,State,Zip: PORTLAND, OR 97294
Owner/Operator Telephone: 503-255-0190
Owner/Operator Telephone Ext: Not reported
Owner/Operator Fax: Not reported
Owner/Operator Email: Not reported

Owner/Operator Indicator: Operator
Owner/Operator Name: MILLER PAINT CO
Legal Status: Private
Date Became Current: Not reported
Date Ended Current: Not reported
Owner/Operator Address: 12812 NE WHITAKER WAY
Owner/Operator City,State,Zip: PORTLAND, OR 97230
Owner/Operator Telephone: 509-255-0190
Owner/Operator Telephone Ext: Not reported

Map ID
Direction
Distance
Elevation

MAP FINDINGS

Site

Database(s)

EDR ID Number
EPA ID Number

MILLER PAINT COMPANY INC KENT (Continued)

1007265435

Owner/Operator Fax:	Not reported
Owner/Operator Email:	Not reported
Owner/Operator Indicator:	Owner
Owner/Operator Name:	VENTURE 259 LLC
Legal Status:	Private
Date Became Current:	Not reported
Date Ended Current:	Not reported
Owner/Operator Address:	106TH AVE NE
Owner/Operator City,State,Zip:	BELLEVUE, WA 98004
Owner/Operator Telephone:	206-223-9500
Owner/Operator Telephone Ext:	Not reported
Owner/Operator Fax:	Not reported
Owner/Operator Email:	Not reported
Owner/Operator Indicator:	Owner
Owner/Operator Name:	CENTRAL COMMERCE CENTER
Legal Status:	Private
Date Became Current:	Not reported
Date Ended Current:	Not reported
Owner/Operator Address:	14900 INTERURBAN AVENUE SOUTH
Owner/Operator City,State,Zip:	SEATTLE, WA 98168
Owner/Operator Telephone:	206-244-2000
Owner/Operator Telephone Ext:	Not reported
Owner/Operator Fax:	Not reported
Owner/Operator Email:	Not reported
Owner/Operator Indicator:	Operator
Owner/Operator Name:	MILLER PAINT COMPANY, INC.
Legal Status:	Private
Date Became Current:	Not reported
Date Ended Current:	Not reported
Owner/Operator Address:	PO BOX 20609
Owner/Operator City,State,Zip:	PORTLAND, OR 97294
Owner/Operator Telephone:	503-255-0190
Owner/Operator Telephone Ext:	Not reported
Owner/Operator Fax:	Not reported
Owner/Operator Email:	Not reported
Owner/Operator Indicator:	Operator
Owner/Operator Name:	MILLER PAINT COMPANY, INC.
Legal Status:	Private
Date Became Current:	Not reported
Date Ended Current:	Not reported
Owner/Operator Address:	PO BOX 20609
Owner/Operator City,State,Zip:	PORTLAND, OR 97294
Owner/Operator Telephone:	503-255-0190
Owner/Operator Telephone Ext:	Not reported
Owner/Operator Fax:	Not reported
Owner/Operator Email:	Not reported
Owner/Operator Indicator:	Operator
Owner/Operator Name:	MILLER PAINT COMPANY, INC.
Legal Status:	Private
Date Became Current:	Not reported
Date Ended Current:	Not reported
Owner/Operator Address:	PO BOX 20609

Map ID
Direction
Distance
Elevation

MAP FINDINGS

Site

Database(s)

EDR ID Number
EPA ID Number

MILLER PAINT COMPANY INC KENT (Continued)

1007265435

Owner/Operator City,State,Zip:	PORTLAND, OR 97294
Owner/Operator Telephone:	503-255-0190
Owner/Operator Telephone Ext:	Not reported
Owner/Operator Fax:	Not reported
Owner/Operator Email:	Not reported
Owner/Operator Indicator:	Owner
Owner/Operator Name:	MILLER PAINT CO
Legal Status:	Private
Date Became Current:	2003-03-20 00:00:00.
Date Ended Current:	Not reported
Owner/Operator Address:	12812 NE WHITAKER WAY
Owner/Operator City,State,Zip:	PORTLAND, OH 97230
Owner/Operator Telephone:	509-255-0190
Owner/Operator Telephone Ext:	Not reported
Owner/Operator Fax:	Not reported
Owner/Operator Email:	Not reported
Owner/Operator Indicator:	Operator
Owner/Operator Name:	MILLER PAINT CO
Legal Status:	Private
Date Became Current:	Not reported
Date Ended Current:	Not reported
Owner/Operator Address:	12812 NE WHITAKER WAY
Owner/Operator City,State,Zip:	PORTLAND, OR 97230
Owner/Operator Telephone:	509-255-0190
Owner/Operator Telephone Ext:	Not reported
Owner/Operator Fax:	Not reported
Owner/Operator Email:	Not reported
Owner/Operator Indicator:	Owner
Owner/Operator Name:	VENTURE 259 LLC
Legal Status:	Private
Date Became Current:	Not reported
Date Ended Current:	Not reported
Owner/Operator Address:	106TH AVE NE
Owner/Operator City,State,Zip:	BELLEVUE, WA 98004
Owner/Operator Telephone:	206-223-9500
Owner/Operator Telephone Ext:	Not reported
Owner/Operator Fax:	Not reported
Owner/Operator Email:	Not reported
Owner/Operator Indicator:	Owner
Owner/Operator Name:	VENTURE 259 LLC
Legal Status:	Private
Date Became Current:	Not reported
Date Ended Current:	Not reported
Owner/Operator Address:	106TH AVE NE
Owner/Operator City,State,Zip:	BELLEVUE, WA 98004
Owner/Operator Telephone:	206-223-9500
Owner/Operator Telephone Ext:	Not reported
Owner/Operator Fax:	Not reported
Owner/Operator Email:	Not reported
Owner/Operator Indicator:	Operator
Owner/Operator Name:	MILLER PAINT CO
Legal Status:	Private

Map ID
Direction
Distance
Elevation

MAP FINDINGS

Site

Database(s)

EDR ID Number
EPA ID Number

MILLER PAINT COMPANY INC KENT (Continued)

1007265435

Date Became Current: Not reported
Date Ended Current: Not reported
Owner/Operator Address: 12812 NE WHITAKER WAY
Owner/Operator City,State,Zip: PORTLAND, OR 97230
Owner/Operator Telephone: 509-255-0190
Owner/Operator Telephone Ext: Not reported
Owner/Operator Fax: Not reported
Owner/Operator Email: Not reported

Owner/Operator Indicator: Owner
Owner/Operator Name: MILLER PAINT CO
Legal Status: Private
Date Became Current: 2003-03-20 00:00:00.
Date Ended Current: Not reported
Owner/Operator Address: PO BOX 20609
Owner/Operator City,State,Zip: PORTLAND, OR 97294
Owner/Operator Telephone: 503-255-0190
Owner/Operator Telephone Ext: Not reported
Owner/Operator Fax: Not reported
Owner/Operator Email: Not reported

Owner/Operator Indicator: Owner
Owner/Operator Name: MILLER PAINT CO
Legal Status: Private
Date Became Current: 2003-03-20 00:00:00.
Date Ended Current: Not reported
Owner/Operator Address: 12812 NE WHITAKER WAY
Owner/Operator City,State,Zip: PORTLAND, OR 97230
Owner/Operator Telephone: Not reported
Owner/Operator Telephone Ext: Not reported
Owner/Operator Fax: Not reported
Owner/Operator Email: Not reported

Owner/Operator Indicator: Operator
Owner/Operator Name: MILLER PAINT CO
Legal Status: Private
Date Became Current: 2003-03-15 00:00:00.
Date Ended Current: Not reported
Owner/Operator Address: 12812 NE WHITAKER WAY
Owner/Operator City,State,Zip: PORTLAND, OR 97230
Owner/Operator Telephone: Not reported
Owner/Operator Telephone Ext: Not reported
Owner/Operator Fax: Not reported
Owner/Operator Email: Not reported

Owner/Operator Indicator: Operator
Owner/Operator Name: MILLER PAINT CO
Legal Status: Private
Date Became Current: 2003-03-15 00:00:00.
Date Ended Current: Not reported
Owner/Operator Address: 12812 NE WHITAKER WAY
Owner/Operator City,State,Zip: PORTLAND, OR 97230
Owner/Operator Telephone: Not reported
Owner/Operator Telephone Ext: Not reported
Owner/Operator Fax: Not reported
Owner/Operator Email: Not reported

Map ID
Direction
Distance
Elevation

MAP FINDINGS

Site

Database(s)

EDR ID Number
EPA ID Number

MILLER PAINT COMPANY INC KENT (Continued)

1007265435

Owner/Operator Indicator:	Owner
Owner/Operator Name:	VENTURE 259 LLC
Legal Status:	Private
Date Became Current:	Not reported
Date Ended Current:	Not reported
Owner/Operator Address:	106TH AVE NE
Owner/Operator City,State,Zip:	BELLEVUE, WA 98004
Owner/Operator Telephone:	206-223-9500
Owner/Operator Telephone Ext:	Not reported
Owner/Operator Fax:	Not reported
Owner/Operator Email:	Not reported
Owner/Operator Indicator:	Owner
Owner/Operator Name:	CENTRAL COMMERCE CENTER
Legal Status:	Private
Date Became Current:	Not reported
Date Ended Current:	Not reported
Owner/Operator Address:	14900 INTERURBAN AVENUE SOUTH
Owner/Operator City,State,Zip:	SEATTLE, WA 98168
Owner/Operator Telephone:	206-244-2000
Owner/Operator Telephone Ext:	Not reported
Owner/Operator Fax:	Not reported
Owner/Operator Email:	Not reported
Owner/Operator Indicator:	Operator
Owner/Operator Name:	MILLER PAINT CO
Legal Status:	Private
Date Became Current:	2003-03-15 00:00:00.
Date Ended Current:	Not reported
Owner/Operator Address:	12812 NE WHITAKER WAY
Owner/Operator City,State,Zip:	PORTLAND, OR 97230
Owner/Operator Telephone:	Not reported
Owner/Operator Telephone Ext:	Not reported
Owner/Operator Fax:	Not reported
Owner/Operator Email:	Not reported
Owner/Operator Indicator:	Operator
Owner/Operator Name:	MILLER PAINT CO M
Legal Status:	Private
Date Became Current:	2003-03-15 00:00:00.
Date Ended Current:	Not reported
Owner/Operator Address:	PO BOX 20609
Owner/Operator City,State,Zip:	PORTLAND, OR 97294-0794
Owner/Operator Telephone:	503-255-0190
Owner/Operator Telephone Ext:	Not reported
Owner/Operator Fax:	Not reported
Owner/Operator Email:	Not reported
Owner/Operator Indicator:	Owner
Owner/Operator Name:	VENTURE 259 LLC
Legal Status:	Private
Date Became Current:	Not reported
Date Ended Current:	Not reported
Owner/Operator Address:	106TH AVE NE
Owner/Operator City,State,Zip:	BELLEVUE, WA 98004
Owner/Operator Telephone:	206-223-9500
Owner/Operator Telephone Ext:	Not reported

Map ID
Direction
Distance
Elevation

MAP FINDINGS

Site

Database(s)

EDR ID Number
EPA ID Number

MILLER PAINT COMPANY INC KENT (Continued)

1007265435

Owner/Operator Fax:	Not reported
Owner/Operator Email:	Not reported
Owner/Operator Indicator:	Owner
Owner/Operator Name:	MILLER PAINT CO
Legal Status:	Private
Date Became Current:	2003-03-20 00:00:00.
Date Ended Current:	Not reported
Owner/Operator Address:	12812 NE WHITAKER WAY
Owner/Operator City,State,Zip:	PORTLAND, OR 97230
Owner/Operator Telephone:	509-255-0190
Owner/Operator Telephone Ext:	Not reported
Owner/Operator Fax:	Not reported
Owner/Operator Email:	Not reported
Owner/Operator Indicator:	Owner
Owner/Operator Name:	VENTURE 259 LLC
Legal Status:	Private
Date Became Current:	Not reported
Date Ended Current:	Not reported
Owner/Operator Address:	106TH AVE NE
Owner/Operator City,State,Zip:	BELLEVUE, WA 98004
Owner/Operator Telephone:	206-223-9500
Owner/Operator Telephone Ext:	Not reported
Owner/Operator Fax:	Not reported
Owner/Operator Email:	Not reported
Owner/Operator Indicator:	Operator
Owner/Operator Name:	MILLER PAINT COMPANY, INC.
Legal Status:	Private
Date Became Current:	Not reported
Date Ended Current:	Not reported
Owner/Operator Address:	PO BOX 20609
Owner/Operator City,State,Zip:	PORTLAND, OR 97294
Owner/Operator Telephone:	503-255-0190
Owner/Operator Telephone Ext:	Not reported
Owner/Operator Fax:	Not reported
Owner/Operator Email:	Not reported
Owner/Operator Indicator:	Owner
Owner/Operator Name:	CENTRAL COMMERCE CENTER
Legal Status:	Private
Date Became Current:	Not reported
Date Ended Current:	Not reported
Owner/Operator Address:	14900 INTERURBAN AVENUE SOUTH
Owner/Operator City,State,Zip:	SEATTLE, WA 98168
Owner/Operator Telephone:	206-244-2000
Owner/Operator Telephone Ext:	Not reported
Owner/Operator Fax:	Not reported
Owner/Operator Email:	Not reported
Owner/Operator Indicator:	Owner
Owner/Operator Name:	VENTURE 259 LLC
Legal Status:	Private
Date Became Current:	Not reported
Date Ended Current:	Not reported
Owner/Operator Address:	106TH AVE NE

Map ID
Direction
Distance
Elevation

MAP FINDINGS

Site

Database(s)

EDR ID Number
EPA ID Number

MILLER PAINT COMPANY INC KENT (Continued)

1007265435

Owner/Operator City,State,Zip: BELLEVUE, WA 98004
Owner/Operator Telephone: 206-223-9500
Owner/Operator Telephone Ext: Not reported
Owner/Operator Fax: Not reported
Owner/Operator Email: Not reported

Owner/Operator Indicator: Owner
Owner/Operator Name: MILLER PAINT CO
Legal Status: Private
Date Became Current: 2003-03-20 00:00:00.
Date Ended Current: Not reported
Owner/Operator Address: 12812 NE WHITAKER WAY
Owner/Operator City,State,Zip: PORTLAND, OR 97230
Owner/Operator Telephone: 509-255-0190
Owner/Operator Telephone Ext: Not reported
Owner/Operator Fax: Not reported
Owner/Operator Email: Not reported

Owner/Operator Indicator: Operator
Owner/Operator Name: MILLER PAINT CO
Legal Status: Private
Date Became Current: Not reported
Date Ended Current: Not reported
Owner/Operator Address: 12812 NE WHITAKER WAY
Owner/Operator City,State,Zip: PORTLAND, OR 97230
Owner/Operator Telephone: 509-255-0190
Owner/Operator Telephone Ext: Not reported
Owner/Operator Fax: Not reported
Owner/Operator Email: Not reported

Owner/Operator Indicator: Owner
Owner/Operator Name: MILLER PAINT CO
Legal Status: Private
Date Became Current: 2003-03-20 00:00:00.
Date Ended Current: Not reported
Owner/Operator Address: PO BOX 20609
Owner/Operator City,State,Zip: PORTLAND, OR 97294
Owner/Operator Telephone: 503-255-0190
Owner/Operator Telephone Ext: Not reported
Owner/Operator Fax: Not reported
Owner/Operator Email: Not reported

Owner/Operator Indicator: Owner
Owner/Operator Name: CENTRAL COMMERCE CENTER
Legal Status: Private
Date Became Current: Not reported
Date Ended Current: Not reported
Owner/Operator Address: 14900 INTERURBAN AVENUE SOUTH
Owner/Operator City,State,Zip: SEATTLE, WA 98168
Owner/Operator Telephone: 206-244-2000
Owner/Operator Telephone Ext: Not reported
Owner/Operator Fax: Not reported
Owner/Operator Email: Not reported

Owner/Operator Indicator: Operator
Owner/Operator Name: MILLER PAINT COMPANY, INC.
Legal Status: Private

Map ID
Direction
Distance
Elevation

MAP FINDINGS

Site

Database(s)

EDR ID Number
EPA ID Number

MILLER PAINT COMPANY INC KENT (Continued)

1007265435

Date Became Current:	Not reported
Date Ended Current:	Not reported
Owner/Operator Address:	PO BOX 20609
Owner/Operator City,State,Zip:	PORTLAND, OR 97294
Owner/Operator Telephone:	503-255-0190
Owner/Operator Telephone Ext:	Not reported
Owner/Operator Fax:	Not reported
Owner/Operator Email:	Not reported
Owner/Operator Indicator:	Owner
Owner/Operator Name:	MILLER PAINT CO
Legal Status:	Private
Date Became Current:	2003-03-20 00:00:00.
Date Ended Current:	Not reported
Owner/Operator Address:	PO BOX 20609
Owner/Operator City,State,Zip:	PORTLAND, OR 97294
Owner/Operator Telephone:	503-255-0190
Owner/Operator Telephone Ext:	Not reported
Owner/Operator Fax:	Not reported
Owner/Operator Email:	Not reported
Owner/Operator Indicator:	Owner
Owner/Operator Name:	MILLER PAINT CO
Legal Status:	Private
Date Became Current:	2003-03-20 00:00:00.
Date Ended Current:	Not reported
Owner/Operator Address:	12812 NE WHITAKER WAY
Owner/Operator City,State,Zip:	PORTLAND, OR 97230
Owner/Operator Telephone:	Not reported
Owner/Operator Telephone Ext:	Not reported
Owner/Operator Fax:	Not reported
Owner/Operator Email:	Not reported
Owner/Operator Indicator:	Owner
Owner/Operator Name:	CENTRAL COMMERCE CENTER
Legal Status:	Private
Date Became Current:	Not reported
Date Ended Current:	Not reported
Owner/Operator Address:	14900 INTERURBAN AVENUE SOUTH
Owner/Operator City,State,Zip:	SEATTLE, WA 98168
Owner/Operator Telephone:	206-244-2000
Owner/Operator Telephone Ext:	Not reported
Owner/Operator Fax:	Not reported
Owner/Operator Email:	Not reported
Owner/Operator Indicator:	Operator
Owner/Operator Name:	MILLER PAINT COMPANY INC KENT
Legal Status:	Private
Date Became Current:	Not reported
Date Ended Current:	Not reported
Owner/Operator Address:	8316 S 259TH ST
Owner/Operator City,State,Zip:	KENT, WA 98030
Owner/Operator Telephone:	000-000-0000
Owner/Operator Telephone Ext:	Not reported
Owner/Operator Fax:	Not reported
Owner/Operator Email:	Not reported

Map ID
Direction
Distance
Elevation

MAP FINDINGS

Site

Database(s)

EDR ID Number
EPA ID Number

MILLER PAINT COMPANY INC KENT (Continued)

1007265435

Owner/Operator Indicator:	Operator
Owner/Operator Name:	MILLER PAINT CO
Legal Status:	Private
Date Became Current:	Not reported
Date Ended Current:	Not reported
Owner/Operator Address:	12812 NE WHITAKER WAY
Owner/Operator City,State,Zip:	PORTLAND, OR 97230
Owner/Operator Telephone:	509-255-0190
Owner/Operator Telephone Ext:	Not reported
Owner/Operator Fax:	Not reported
Owner/Operator Email:	Not reported
Owner/Operator Indicator:	Owner
Owner/Operator Name:	MILLER PAINT CO
Legal Status:	Private
Date Became Current:	2003-03-20 00:00:00.
Date Ended Current:	Not reported
Owner/Operator Address:	12812 NE WHITAKER WAY
Owner/Operator City,State,Zip:	PORTLAND, OR 97230
Owner/Operator Telephone:	509-255-0190
Owner/Operator Telephone Ext:	Not reported
Owner/Operator Fax:	Not reported
Owner/Operator Email:	Not reported
Owner/Operator Indicator:	Owner
Owner/Operator Name:	MILLER PAINT CO
Legal Status:	Private
Date Became Current:	2003-03-20 00:00:00.
Date Ended Current:	Not reported
Owner/Operator Address:	PO BOX 20609
Owner/Operator City,State,Zip:	PORTLAND, OR 97294
Owner/Operator Telephone:	503-255-0190
Owner/Operator Telephone Ext:	Not reported
Owner/Operator Fax:	Not reported
Owner/Operator Email:	Not reported
Owner/Operator Indicator:	Operator
Owner/Operator Name:	MILLER PAINT COMPANY, INC.
Legal Status:	Private
Date Became Current:	Not reported
Date Ended Current:	Not reported
Owner/Operator Address:	PO BOX 20609
Owner/Operator City,State,Zip:	PORTLAND, OR 97294
Owner/Operator Telephone:	503-255-0190
Owner/Operator Telephone Ext:	Not reported
Owner/Operator Fax:	Not reported
Owner/Operator Email:	Not reported
Owner/Operator Indicator:	Operator
Owner/Operator Name:	MILLER PAINT CO
Legal Status:	Private
Date Became Current:	2003-03-15 00:00:00.
Date Ended Current:	Not reported
Owner/Operator Address:	12812 NE WHITAKER WAY
Owner/Operator City,State,Zip:	PORTLAND, OR 97230
Owner/Operator Telephone:	509-255-0190
Owner/Operator Telephone Ext:	Not reported

Map ID
Direction
Distance
Elevation

MAP FINDINGS

Site

Database(s)

EDR ID Number
EPA ID Number

MILLER PAINT COMPANY INC KENT (Continued)

1007265435

Owner/Operator Fax:	Not reported
Owner/Operator Email:	Not reported
Owner/Operator Indicator:	Owner
Owner/Operator Name:	MILLER PAINT CO
Legal Status:	Private
Date Became Current:	2003-03-20 00:00:00.
Date Ended Current:	Not reported
Owner/Operator Address:	PO BOX 20609
Owner/Operator City,State,Zip:	PORTLAND, OR 97294-0794
Owner/Operator Telephone:	503-255-0190
Owner/Operator Telephone Ext:	Not reported
Owner/Operator Fax:	Not reported
Owner/Operator Email:	Not reported
Owner/Operator Indicator:	Operator
Owner/Operator Name:	MILLER PAINT COMPANY, INC.
Legal Status:	Private
Date Became Current:	Not reported
Date Ended Current:	Not reported
Owner/Operator Address:	PO BOX 20609
Owner/Operator City,State,Zip:	PORTLAND, OR 97294
Owner/Operator Telephone:	503-255-0190
Owner/Operator Telephone Ext:	Not reported
Owner/Operator Fax:	Not reported
Owner/Operator Email:	Not reported
Owner/Operator Indicator:	Owner
Owner/Operator Name:	VENTURE 259 LLC
Legal Status:	Private
Date Became Current:	Not reported
Date Ended Current:	Not reported
Owner/Operator Address:	106TH AVE NE
Owner/Operator City,State,Zip:	BELLEVUE, WA 98004
Owner/Operator Telephone:	206-223-9500
Owner/Operator Telephone Ext:	Not reported
Owner/Operator Fax:	Not reported
Owner/Operator Email:	Not reported
Owner/Operator Indicator:	Operator
Owner/Operator Name:	MILLER PAINT CO
Legal Status:	Private
Date Became Current:	Not reported
Date Ended Current:	Not reported
Owner/Operator Address:	12812 NE WHITAKER WAY
Owner/Operator City,State,Zip:	PORTLAND, OR 97230
Owner/Operator Telephone:	509-255-0190
Owner/Operator Telephone Ext:	Not reported
Owner/Operator Fax:	Not reported
Owner/Operator Email:	Not reported
Owner/Operator Indicator:	Operator
Owner/Operator Name:	MILLER PAINT CO
Legal Status:	Private
Date Became Current:	Not reported
Date Ended Current:	Not reported
Owner/Operator Address:	12812 NE WHITAKER WAY

Map ID
Direction
Distance
Elevation

MAP FINDINGS

Site

Database(s)

EDR ID Number
EPA ID Number

MILLER PAINT COMPANY INC KENT (Continued)

1007265435

Owner/Operator City,State,Zip:	PORTLAND, OR 97230
Owner/Operator Telephone:	509-255-0190
Owner/Operator Telephone Ext:	Not reported
Owner/Operator Fax:	Not reported
Owner/Operator Email:	Not reported
Owner/Operator Indicator:	Owner
Owner/Operator Name:	CENTRAL COMMERCE CENTER
Legal Status:	Private
Date Became Current:	Not reported
Date Ended Current:	Not reported
Owner/Operator Address:	14900 INTERURBAN AVENUE SOUTH
Owner/Operator City,State,Zip:	SEATTLE, WA 98168
Owner/Operator Telephone:	206-244-2000
Owner/Operator Telephone Ext:	Not reported
Owner/Operator Fax:	Not reported
Owner/Operator Email:	Not reported
Owner/Operator Indicator:	Operator
Owner/Operator Name:	MILLER PAINT COMPANY, INC.
Legal Status:	Private
Date Became Current:	Not reported
Date Ended Current:	Not reported
Owner/Operator Address:	PO BOX 20609
Owner/Operator City,State,Zip:	PORTLAND, OR 97294
Owner/Operator Telephone:	503-255-0190
Owner/Operator Telephone Ext:	Not reported
Owner/Operator Fax:	Not reported
Owner/Operator Email:	Not reported
Owner/Operator Indicator:	Owner
Owner/Operator Name:	CENTRAL COMMERCE CENTER
Legal Status:	Private
Date Became Current:	Not reported
Date Ended Current:	Not reported
Owner/Operator Address:	14900 INTERURBAN AVENUE SOUTH
Owner/Operator City,State,Zip:	SEATTLE, WA 98168
Owner/Operator Telephone:	206-244-2000
Owner/Operator Telephone Ext:	Not reported
Owner/Operator Fax:	Not reported
Owner/Operator Email:	Not reported
Owner/Operator Indicator:	Owner
Owner/Operator Name:	MILLER PAINT CO
Legal Status:	Private
Date Became Current:	2003-03-20 00:00:00.
Date Ended Current:	Not reported
Owner/Operator Address:	PO BOX 20609
Owner/Operator City,State,Zip:	PORTLAND, OR 97294
Owner/Operator Telephone:	503-255-0190
Owner/Operator Telephone Ext:	Not reported
Owner/Operator Fax:	Not reported
Owner/Operator Email:	Not reported
Owner/Operator Indicator:	Owner
Owner/Operator Name:	CENTRAL COMMERCE CENTER
Legal Status:	Private

Map ID
Direction
Distance
Elevation

MAP FINDINGS

Site

Database(s)

EDR ID Number
EPA ID Number

MILLER PAINT COMPANY INC KENT (Continued)

1007265435

Date Became Current: Not reported
Date Ended Current: Not reported
Owner/Operator Address: 14900 INTERURBAN AVENUE SOUTH
Owner/Operator City,State,Zip: SEATTLE, WA 98168
Owner/Operator Telephone: 206-244-2000
Owner/Operator Telephone Ext: Not reported
Owner/Operator Fax: Not reported
Owner/Operator Email: Not reported

Owner/Operator Indicator: Owner
Owner/Operator Name: MILLER PAINT CO
Legal Status: Private
Date Became Current: 2003-03-20 00:00:00.
Date Ended Current: Not reported
Owner/Operator Address: 12812 NE WHITAKER WAY
Owner/Operator City,State,Zip: PORTLAND, OR 97230
Owner/Operator Telephone: Not reported
Owner/Operator Telephone Ext: Not reported
Owner/Operator Fax: Not reported
Owner/Operator Email: Not reported

Historic Generators:

Receive Date: 2010-01-13 00:00:00.0
Handler Name: MILLER PAINT COMPANY INC KENT
Federal Waste Generator Description: Conditionally Exempt Small Quantity Generator
State District Owner: WA
Large Quantity Handler of Universal Waste: No
Recognized Trader Importer: No
Recognized Trader Exporter: No
Spent Lead Acid Battery Importer: No
Spent Lead Acid Battery Exporter: No
Current Record: No
Non Storage Recycler Activity: Not reported
Electronic Manifest Broker: Not reported

Receive Date: 2012-01-19 00:00:00.0
Handler Name: MILLER PAINT COMPANY INC KENT
Federal Waste Generator Description: Conditionally Exempt Small Quantity Generator
State District Owner: WA
Large Quantity Handler of Universal Waste: No
Recognized Trader Importer: No
Recognized Trader Exporter: No
Spent Lead Acid Battery Importer: No
Spent Lead Acid Battery Exporter: No
Current Record: No
Non Storage Recycler Activity: Not reported
Electronic Manifest Broker: Not reported

Receive Date: 2012-01-18 00:00:00.0
Handler Name: MILLER PAINT COMPANY INC KENT
Federal Waste Generator Description: Not a generator, verified
State District Owner: WA
Large Quantity Handler of Universal Waste: No
Recognized Trader Importer: No
Recognized Trader Exporter: No
Spent Lead Acid Battery Importer: No
Spent Lead Acid Battery Exporter: No

Map ID
Direction
Distance
Elevation

MAP FINDINGS

Site

Database(s)

EDR ID Number
EPA ID Number

MILLER PAINT COMPANY INC KENT (Continued)

1007265435

Current Record:	No
Non Storage Recycler Activity:	Not reported
Electronic Manifest Broker:	Not reported
Receive Date:	2011-02-04 00:00:00.0
Handler Name:	MILLER PAINT COMPANY INC KENT
Federal Waste Generator Description:	Conditionally Exempt Small Quantity Generator
State District Owner:	WA
Large Quantity Handler of Universal Waste:	No
Recognized Trader Importer:	No
Recognized Trader Exporter:	No
Spent Lead Acid Battery Importer:	No
Spent Lead Acid Battery Exporter:	No
Current Record:	No
Non Storage Recycler Activity:	Not reported
Electronic Manifest Broker:	Not reported
Receive Date:	2014-01-24 00:00:00.0
Handler Name:	MILLER PAINT COMPANY INC KENT
Federal Waste Generator Description:	Not a generator, verified
State District Owner:	WA
Large Quantity Handler of Universal Waste:	No
Recognized Trader Importer:	No
Recognized Trader Exporter:	No
Spent Lead Acid Battery Importer:	No
Spent Lead Acid Battery Exporter:	No
Current Record:	Yes
Non Storage Recycler Activity:	Not reported
Electronic Manifest Broker:	Not reported
Receive Date:	2003-03-19 00:00:00.0
Handler Name:	MILLER PAINT COMPANY INC KENT
Federal Waste Generator Description:	Conditionally Exempt Small Quantity Generator
State District Owner:	WA
Large Quantity Handler of Universal Waste:	No
Recognized Trader Importer:	No
Recognized Trader Exporter:	No
Spent Lead Acid Battery Importer:	No
Spent Lead Acid Battery Exporter:	No
Current Record:	No
Non Storage Recycler Activity:	Not reported
Electronic Manifest Broker:	Not reported
Receive Date:	2004-02-03 00:00:00.0
Handler Name:	MILLER PAINT COMPANY INC KENT
Federal Waste Generator Description:	Not a generator, verified
State District Owner:	WA
Large Quantity Handler of Universal Waste:	No
Recognized Trader Importer:	No
Recognized Trader Exporter:	No
Spent Lead Acid Battery Importer:	No
Spent Lead Acid Battery Exporter:	No
Current Record:	No
Non Storage Recycler Activity:	Not reported
Electronic Manifest Broker:	Not reported
Receive Date:	2005-04-21 00:00:00.0

Map ID
Direction
Distance
Elevation

MAP FINDINGS

Site

Database(s)

EDR ID Number
EPA ID Number

MILLER PAINT COMPANY INC KENT (Continued)

1007265435

Handler Name: MILLER PAINT COMPANY INC KENT
Federal Waste Generator Description: Conditionally Exempt Small Quantity Generator
State District Owner: WA
Large Quantity Handler of Universal Waste: No
Recognized Trader Importer: No
Recognized Trader Exporter: No
Spent Lead Acid Battery Importer: No
Spent Lead Acid Battery Exporter: No
Current Record: No
Non Storage Recycler Activity: Not reported
Electronic Manifest Broker: Not reported

Receive Date: 2006-01-03 00:00:00.0

Handler Name: MILLER PAINT COMPANY INC KENT
Federal Waste Generator Description: Conditionally Exempt Small Quantity Generator
State District Owner: WA
Large Quantity Handler of Universal Waste: No
Recognized Trader Importer: No
Recognized Trader Exporter: No
Spent Lead Acid Battery Importer: No
Spent Lead Acid Battery Exporter: No
Current Record: No
Non Storage Recycler Activity: Not reported
Electronic Manifest Broker: Not reported

Receive Date: 2007-01-17 00:00:00.0

Handler Name: MILLER PAINT COMPANY INC KENT
Federal Waste Generator Description: Conditionally Exempt Small Quantity Generator
State District Owner: WA
Large Quantity Handler of Universal Waste: No
Recognized Trader Importer: No
Recognized Trader Exporter: No
Spent Lead Acid Battery Importer: No
Spent Lead Acid Battery Exporter: No
Current Record: No
Non Storage Recycler Activity: Not reported
Electronic Manifest Broker: Not reported

Receive Date: 2008-02-27 00:00:00.0

Handler Name: MILLER PAINT COMPANY INC KENT
Federal Waste Generator Description: Conditionally Exempt Small Quantity Generator
State District Owner: WA
Large Quantity Handler of Universal Waste: No
Recognized Trader Importer: No
Recognized Trader Exporter: No
Spent Lead Acid Battery Importer: No
Spent Lead Acid Battery Exporter: No
Current Record: No
Non Storage Recycler Activity: Not reported
Electronic Manifest Broker: Not reported

Receive Date: 2009-01-09 00:00:00.0

Handler Name: MILLER PAINT COMPANY INC KENT
Federal Waste Generator Description: Conditionally Exempt Small Quantity Generator
State District Owner: WA
Large Quantity Handler of Universal Waste: No
Recognized Trader Importer: No

Map ID
Direction
Distance
Elevation

MAP FINDINGS

Site

Database(s)

EDR ID Number
EPA ID Number

MILLER PAINT COMPANY INC KENT (Continued)

1007265435

Recognized Trader Exporter: No
Spent Lead Acid Battery Importer: No
Spent Lead Acid Battery Exporter: No
Current Record: No
Non Storage Recycler Activity: Not reported
Electronic Manifest Broker: Not reported

Receive Date: 2010-01-13 00:00:00.0
Handler Name: MILLER PAINT COMPANY INC KENT
Federal Waste Generator Description: Conditionally Exempt Small Quantity Generator
State District Owner: WA
Large Quantity Handler of Universal Waste: No
Recognized Trader Importer: No
Recognized Trader Exporter: No
Spent Lead Acid Battery Importer: No
Spent Lead Acid Battery Exporter: No
Current Record: No
Non Storage Recycler Activity: Not reported
Electronic Manifest Broker: Not reported

Receive Date: 2011-02-04 00:00:00.0
Handler Name: MILLER PAINT COMPANY INC KENT
Federal Waste Generator Description: Conditionally Exempt Small Quantity Generator
State District Owner: WA
Large Quantity Handler of Universal Waste: No
Recognized Trader Importer: No
Recognized Trader Exporter: No
Spent Lead Acid Battery Importer: No
Spent Lead Acid Battery Exporter: No
Current Record: No
Non Storage Recycler Activity: Not reported
Electronic Manifest Broker: Not reported

Receive Date: 2012-01-18 00:00:00.0
Handler Name: MILLER PAINT COMPANY INC KENT
Federal Waste Generator Description: Conditionally Exempt Small Quantity Generator
State District Owner: WA
Large Quantity Handler of Universal Waste: No
Recognized Trader Importer: No
Recognized Trader Exporter: No
Spent Lead Acid Battery Importer: No
Spent Lead Acid Battery Exporter: No
Current Record: No
Non Storage Recycler Activity: Not reported
Electronic Manifest Broker: Not reported

Receive Date: 2012-01-18 00:00:00.0
Handler Name: MILLER PAINT COMPANY INC KENT
Federal Waste Generator Description: Conditionally Exempt Small Quantity Generator
State District Owner: WA
Large Quantity Handler of Universal Waste: No
Recognized Trader Importer: No
Recognized Trader Exporter: No
Spent Lead Acid Battery Importer: No
Spent Lead Acid Battery Exporter: No
Current Record: No
Non Storage Recycler Activity: Not reported

Map ID
Direction
Distance
Elevation

MAP FINDINGS

Site

Database(s)

EDR ID Number
EPA ID Number

MILLER PAINT COMPANY INC KENT (Continued)

1007265435

Electronic Manifest Broker:	Not reported
Receive Date:	2012-01-18 00:00:00.0
Handler Name:	MILLER PAINT COMPANY INC KENT
Federal Waste Generator Description:	Conditionally Exempt Small Quantity Generator
State District Owner:	WA
Large Quantity Handler of Universal Waste:	No
Recognized Trader Importer:	No
Recognized Trader Exporter:	No
Spent Lead Acid Battery Importer:	No
Spent Lead Acid Battery Exporter:	No
Current Record:	No
Non Storage Recycler Activity:	Not reported
Electronic Manifest Broker:	Not reported
Receive Date:	2012-01-19 00:00:00.0
Handler Name:	MILLER PAINT COMPANY INC KENT
Federal Waste Generator Description:	Conditionally Exempt Small Quantity Generator
State District Owner:	WA
Large Quantity Handler of Universal Waste:	No
Recognized Trader Importer:	No
Recognized Trader Exporter:	No
Spent Lead Acid Battery Importer:	No
Spent Lead Acid Battery Exporter:	No
Current Record:	No
Non Storage Recycler Activity:	Not reported
Electronic Manifest Broker:	Not reported
Receive Date:	2013-02-19 00:00:00.0
Handler Name:	MILLER PAINT COMPANY INC KENT
Federal Waste Generator Description:	Conditionally Exempt Small Quantity Generator
State District Owner:	WA
Large Quantity Handler of Universal Waste:	No
Recognized Trader Importer:	No
Recognized Trader Exporter:	No
Spent Lead Acid Battery Importer:	No
Spent Lead Acid Battery Exporter:	No
Current Record:	No
Non Storage Recycler Activity:	Not reported
Electronic Manifest Broker:	Not reported
Receive Date:	2014-01-23 00:00:00.0
Handler Name:	MILLER PAINT COMPANY INC KENT
Federal Waste Generator Description:	Not a generator, verified
State District Owner:	WA
Large Quantity Handler of Universal Waste:	No
Recognized Trader Importer:	No
Recognized Trader Exporter:	No
Spent Lead Acid Battery Importer:	No
Spent Lead Acid Battery Exporter:	No
Current Record:	No
Non Storage Recycler Activity:	Not reported
Electronic Manifest Broker:	Not reported
Receive Date:	2003-12-31 00:00:00.0
Handler Name:	MILLER PAINT COMPANY INC KENT
Federal Waste Generator Description:	Not a generator, verified

Map ID
Direction
Distance
Elevation

MAP FINDINGS

Site

Database(s)

EDR ID Number
EPA ID Number

MILLER PAINT COMPANY INC KENT (Continued)

1007265435

State District Owner: WA
Large Quantity Handler of Universal Waste: No
Recognized Trader Importer: No
Recognized Trader Exporter: No
Spent Lead Acid Battery Importer: No
Spent Lead Acid Battery Exporter: No
Current Record: No
Non Storage Recycler Activity: Not reported
Electronic Manifest Broker: Not reported

Receive Date: 2005-12-31 00:00:00.0
Handler Name: MILLER PAINT COMPANY INC KENT
Federal Waste Generator Description: Not a generator, verified
State District Owner: WA
Large Quantity Handler of Universal Waste: No
Recognized Trader Importer: No
Recognized Trader Exporter: No
Spent Lead Acid Battery Importer: No
Spent Lead Acid Battery Exporter: No
Current Record: No
Non Storage Recycler Activity: Not reported
Electronic Manifest Broker: Not reported

Receive Date: 2007-12-31 00:00:00.0
Handler Name: MILLER PAINT COMPANY INC KENT
Federal Waste Generator Description: Not a generator, verified
State District Owner: WA
Large Quantity Handler of Universal Waste: No
Recognized Trader Importer: No
Recognized Trader Exporter: No
Spent Lead Acid Battery Importer: No
Spent Lead Acid Battery Exporter: No
Current Record: No
Non Storage Recycler Activity: Not reported
Electronic Manifest Broker: Not reported

List of NAICS Codes and Descriptions:

NAICS Code: 44412
NAICS Description: PAINT AND WALLPAPER STORES

NAICS Code: 444120
NAICS Description: PAINT AND WALLPAPER STORES

NAICS Code: Not reported
NAICS Description: Not reported

Facility Has Received Notices of Violations:

Violations: No Violations Found

Evaluation Action Summary:

Evaluations: No Evaluations Found

WA MANIFEST:

Name: MILLER PAINT COMPANY INC KENT

Map ID
Direction
Distance
Elevation

MAP FINDINGS

Site

Database(s)

EDR ID Number
EPA ID Number

MILLER PAINT COMPANY INC KENT (Continued)

1007265435

Address:	8316 S 259TH ST
City,State,Zip:	KENT, WA 98030
Facility Address 2:	Not reported
Facility ID:	7804990
EPA ID:	WAH000020479
NAICS:	444120
State Waste Code Desc:	Not reported
Federal Waste Code Desc:	Not reported
Form Comm:	Not reported
Data Year:	2013
Permit by Rule:	False
Mailing Address 2:	Not reported
Treatment by Generator:	False
Mixed Radioactive Waste:	False
Importer of Hazardous Waste:	False
Immediate Recycler:	False
Treatment/Storage/Disposal/Recycling Facility:	False
Generator of Dangerous Fuel Waste:	False
Generator Marketing to Burner:	False
Other Marketers (i.e., blender, distributor, etc.):	False
Utility Boiler Burner:	False
Industry Boiler Burner:	False
Industrial Furnace:	False
Smelter Defferal:	False
Universal Waste:	Not reported
Off-Specification:	Not reported
LN Address 2:	Suite 210
Tax Reg #:	600367213
Business Type:	Retail Paint Store
Mail Name:	Miller Paint Company, Inc.
Mailing Address:	PO Box 20609
Mailing City,State,Zip:	Portland, OR 97294-0794
Legal Organization Name:	Miller Paint Co
Legal Organization Type:	Private
Legal Contact:	Not reported
Legal Address:	PO Box 20609
Legal Address 2:	Not reported
Legal City,State,Zip:	Portland, OR 97294-0794
Legal Phone Number:	(503)2550190
Legal Effective Date:	03/20/2003
Land Organization Name:	Central Commerce Center
Land Organization Type:	Private
Land Contact:	Not reported
Land Address:	14900 Interurban Avenue South
Land City,State,Zip:	Seattle, WA 98168
Land Phone Number:	(206)244-2000
Operator Organization Name:	Miller Paint Company, Inc.
Operator Organization Type:	Private
Operator:	Not reported
Operator Address:	PO Box 20609
Operator Address 2:	Not reported
Operator City,State,Zip:	Portland, OR 97294-0794
Operator Phone Number:	(503)255-0190
Operator Effective Date:	03/15/2003
Site Contact:	Ryan Wells
Site Contact Address:	8316 South 259th Street
Contact City,State,Zip:	Kent, WA 98030

Map ID
Direction
Distance
Elevation

MAP FINDINGS

Site

Database(s)

EDR ID Number
EPA ID Number

MILLER PAINT COMPANY INC KENT (Continued)

1007265435

Site Contact Phone Number:	(253)893-0070
Site Contact Email:	Not reported
Gen Status Code:	XQG
Monthly Generation:	False
Batch Generation:	False
One Time Generation:	False
Transport Own Waste:	False
Tranports Other Waste:	False
Recycler Onsite:	False
Transfer Facility:	False
Other Exemption:	Not reported
UW Battery Gen:	False
Used Oil Transporter:	False
Used Oil Transfer Facility:	False
Used Oil Processor:	False
Used Oil Refiner:	False
Used Oil Fuel Marketer Directs Shipments:	False
Used Oil Fuel Marketer Meets Specs:	False
Site Contact Address 2:	Not reported
SIC Code:	Not reported
CRK Number:	Not reported
Active:	Not reported
CAS Number:	Not reported
Chemical Name:	Not reported
EHS:	Not reported
EHS CAS Number:	Not reported
EHS Name:	Not reported
Name:	MILLER PAINT COMPANY INC KENT
Address:	8316 S 259TH ST
City,State,Zip:	KENT, WA 98030
Facility Address 2:	Not reported
Facility ID:	7804990
EPA ID:	WAH000020479
NAICS:	444120
State Waste Code Desc:	Not reported
Federal Waste Code Desc:	D001, D035, F003, F005
Form Comm:	Not reported
Data Year:	2012
Permit by Rule:	False
Mailing Address 2:	Not reported
Treatment by Generator:	False
Mixed Radioactive Waste:	False
Importer of Hazardous Waste:	False
Immediate Recycler:	False
Treatment/Storage/Disposal/Recycling Facility:	False
Generator of Dangerous Fuel Waste:	False
Generator Marketing to Burner:	False
Other Marketers (i.e., blender, distributor, etc.):	False
Utility Boiler Burner:	False
Industry Boiler Burner:	False
Industrial Furnace:	False
Smelter Defferal:	False
Universal Waste:	Not reported
Off-Specification:	Not reported
LN Address 2:	Suite 210
Tax Reg #:	600367213

Map ID
Direction
Distance
Elevation

MAP FINDINGS

Site

Database(s)

EDR ID Number
EPA ID Number

MILLER PAINT COMPANY INC KENT (Continued)

1007265435

Business Type:	Retail Paint Store
Mail Name:	Miller Paint Company, Inc.
Mailing Address:	PO Box 20609
Mailing City,State,Zip:	Portland, OR 97294-0794
Legal Organization Name:	Miller Paint Co
Legal Organization Type:	Private
Legal Contact:	Not reported
Legal Address:	PO Box 20609
Legal Address 2:	Not reported
Legal City,State,Zip:	Portland, OR 97294-0794
Legal Phone Number:	(503)2550190
Legal Effective Date:	03/20/2003
Land Organization Name:	Central Commerce Center
Land Organization Type:	Private
Land Contact:	Not reported
Land Address:	14900 Interurban Avenue South
Land City,State,Zip:	Seattle, WA 98168
Land Phone Number:	(206)244-2000
Operator Organization Name:	Miller Paint Company, Inc.
Operator Organization Type:	Private
Operator:	Not reported
Operator Address:	PO Box 20609
Operator Address 2:	Not reported
Operator City,State,Zip:	Portland, OR 97294-0794
Operator Phone Number:	(503)255-0190
Operator Effective Date:	03/15/2003
Site Contact:	Ryan Wells
Site Contact Address:	8316 South 259th Street
Contact City,State,Zip:	Kent, WA 98030
Site Contact Phone Number:	(253)893-0070
Site Contact Email:	Not reported
Gen Status Code:	SQG
Monthly Generation:	False
Batch Generation:	True
One Time Generation:	False
Transport Own Waste:	False
Transports Other Waste:	False
Recycler Onsite:	False
Transfer Facility:	False
Other Exemption:	Not reported
UW Battery Gen:	False
Used Oil Transporter:	False
Used Oil Transfer Facility:	False
Used Oil Processor:	False
Used Oil Refiner:	False
Used Oil Fuel Marketer Directs Shipments:	False
Used Oil Fuel Marketer Meets Specs:	False
Site Contact Address 2:	Not reported
SIC Code:	Not reported
CRK Number:	Not reported
Active:	Not reported
CAS Number:	Not reported
Chemical Name:	Not reported
EHS:	Not reported
EHS CAS Number:	Not reported
EHS Name:	Not reported

Map ID
Direction
Distance
Elevation

MAP FINDINGS

Site

Database(s)

EDR ID Number
EPA ID Number

MILLER PAINT COMPANY INC KENT (Continued)

1007265435

Name:	MILLER PAINT COMPANY INC KENT
Address:	8316 S 259TH ST
City,State,Zip:	KENT, WA 98030
Facility Address 2:	Not reported
Facility ID:	7804990
EPA ID:	WAH000020479
NAICS:	444120
State Waste Code Desc:	Not reported
Federal Waste Code Desc:	D001, D007, D008, D035, F003, F005
Form Comm:	Not reported
Data Year:	2011
Permit by Rule:	False
Mailing Address 2:	Not reported
Treatment by Generator:	False
Mixed Radioactive Waste:	False
Importer of Hazardous Waste:	False
Immediate Recycler:	False
Treatment/Storage/Disposal/Recycling Facility:	False
Generator of Dangerous Fuel Waste:	False
Generator Marketing to Burner:	False
Other Marketers (i.e., blender, distributor, etc.):	False
Utility Boiler Burner:	False
Industry Boiler Burner:	False
Industrial Furnace:	False
Smelter Defferal:	False
Universal Waste:	Not reported
Off-Specification:	Not reported
LN Address 2:	Suite 210
Tax Reg #:	600367213
Business Type:	Retail Paint Store
Mail Name:	Miller Paint Company, Inc.
Mailing Address:	PO Box 20609
Mailing City,State,Zip:	Portland, OR 97294-0794
Legal Organization Name:	Miller Paint Co
Legal Organization Type:	Private
Legal Contact:	Not reported
Legal Address:	PO Box 20609
Legal Address 2:	Not reported
Legal City,State,Zip:	Portland, OR 97294-0794
Legal Phone Number:	(503)2550190
Legal Effective Date:	03/20/2003
Land Organization Name:	Central Commerce Center
Land Organization Type:	Private
Land Contact:	Not reported
Land Address:	14900 Interurban Avenue South
Land City,State,Zip:	Seattle, WA 98168
Land Phone Number:	(206)244-2000
Operator Organization Name:	Miller Paint Company, Inc.
Operator Organization Type:	Private
Operator:	Not reported
Operator Address:	PO Box 20609
Operator Address 2:	Not reported
Operator City,State,Zip:	Portland, OR 97294-0794
Operator Phone Number:	(503)255-0190
Operator Effective Date:	03/15/2003
Site Contact:	Ryan Wells
Site Contact Address:	8316 South 259th Street

Map ID
Direction
Distance
Elevation

MAP FINDINGS

Site

Database(s)

EDR ID Number
EPA ID Number

MILLER PAINT COMPANY INC KENT (Continued)

1007265435

Contact City,State,Zip:	Kent, WA 98030
Site Contact Phone Number:	(253)893-0070
Site Contact Email:	Not reported
Gen Status Code:	SQG
Monthly Generation:	False
Batch Generation:	True
One Time Generation:	False
Transport Own Waste:	False
Tranports Other Waste:	False
Recycler Onsite:	False
Transfer Facility:	False
Other Exemption:	Not reported
UW Battery Gen:	False
Used Oil Transporter:	False
Used Oil Transfer Facility:	False
Used Oil Processor:	False
Used Oil Refiner:	False
Used Oil Fuel Marketer Directs Shipments:	False
Used Oil Fuel Marketer Meets Specs:	False
Site Contact Address 2:	Not reported
SIC Code:	Not reported
CRK Number:	Not reported
Active:	Not reported
CAS Number:	Not reported
Chemical Name:	Not reported
EHS:	Not reported
EHS CAS Number:	Not reported
EHS Name:	Not reported
Name:	MILLER PAINT COMPANY INC KENT
Address:	8316 S 259TH ST
City,State,Zip:	KENT, WA 98030
Facility Address 2:	Not reported
Facility ID:	7804990
EPA ID:	WAH000020479
NAICS:	444120
State Waste Code Desc:	Not reported
Federal Waste Code Desc:	Not reported
Form Comm:	Not reported
Data Year:	2010
Permit by Rule:	False
Mailing Address 2:	Not reported
Treatment by Generator:	False
Mixed Radioactive Waste:	False
Importer of Hazardous Waste:	False
Immediate Recycler:	False
Treatment/Storage/Disposal/Recycling Facility:	False
Generator of Dangerous Fuel Waste:	False
Generator Marketing to Burner:	False
Other Marketers (i.e., blender, distributor, etc.):	False
Utility Boiler Burner:	False
Industry Boiler Burner:	False
Industrial Furnace:	False
Smelter Defferal:	False
Universal Waste:	Not reported
Off-Specification:	Not reported
LN Address 2:	Suite 210

Map ID
Direction
Distance
Elevation

MAP FINDINGS

Site

Database(s)

EDR ID Number
EPA ID Number

MILLER PAINT COMPANY INC KENT (Continued)

1007265435

Tax Reg #:	600367213
Business Type:	Paint Store
Mail Name:	Miller Paint Company, Inc.
Mailing Address:	PO Box 20609
Mailing City,State,Zip:	Portland, OR 97294-0794
Legal Organization Name:	Miller Paint Co
Legal Organization Type:	Private
Legal Contact:	Not reported
Legal Address:	PO Box 20609
Legal Address 2:	Not reported
Legal City,State,Zip:	Portland, OR 97294-0794
Legal Phone Number:	(503)2550190
Legal Effective Date:	03/20/2003
Land Organization Name:	Central Commerce Center
Land Organization Type:	Private
Land Contact:	Not reported
Land Address:	14900 Interurban Avenue South
Land City,State,Zip:	Seattle, WA 98168
Land Phone Number:	(206)244-2000
Operator Organization Name:	Miller Paint Company, Inc.
Operator Organization Type:	Private
Operator:	Not reported
Operator Address:	PO Box 20609
Operator Address 2:	Not reported
Operator City,State,Zip:	Portland, OR 97294-0794
Operator Phone Number:	(503)255-0190
Operator Effective Date:	03/15/2003
Site Contact:	Darrick Keels
Site Contact Address:	8316 South 259th Street
Contact City,State,Zip:	Kent, WA 98030
Site Contact Phone Number:	(253)893-0070
Site Contact Email:	Not reported
Gen Status Code:	SQG
Monthly Generation:	False
Batch Generation:	True
One Time Generation:	False
Transport Own Waste:	False
Tranports Other Waste:	False
Recycler Onsite:	False
Transfer Facility:	False
Other Exemption:	Not reported
UW Battery Gen:	False
Used Oil Transporter:	False
Used Oil Transfer Facility:	False
Used Oil Processor:	False
Used Oil Refiner:	False
Used Oil Fuel Marketer Directs Shipments:	False
Used Oil Fuel Marketer Meets Specs:	False
Site Contact Address 2:	Not reported
SIC Code:	Not reported
CRK Number:	Not reported
Active:	Not reported
CAS Number:	Not reported
Chemical Name:	Not reported
EHS:	Not reported
EHS CAS Number:	Not reported
EHS Name:	Not reported

Map ID
Direction
Distance
Elevation

MAP FINDINGS

Site

Database(s)

EDR ID Number
EPA ID Number

MILLER PAINT COMPANY INC KENT (Continued)

1007265435

Name:	MILLER PAINT COMPANY INC KENT
Address:	8316 S 259TH ST
City,State,Zip:	KENT, WA 98030
Facility Address 2:	Not reported
Facility ID:	7804990
EPA ID:	WAH000020479
NAICS:	444120
State Waste Code Desc:	Not reported
Federal Waste Code Desc:	Not reported
Form Comm:	Not reported
Data Year:	2009
Permit by Rule:	False
Mailing Address 2:	Not reported
Treatment by Generator:	False
Mixed Radioactive Waste:	False
Importer of Hazardous Waste:	False
Immediate Recycler:	False
Treatment/Storage/Disposal/Recycling Facility:	False
Generator of Dangerous Fuel Waste:	False
Generator Marketing to Burner:	False
Other Marketers (i.e., blender, distributor, etc.):	False
Utility Boiler Burner:	False
Industry Boiler Burner:	False
Industrial Furnace:	False
Smelter Defferal:	False
Universal Waste:	Not reported
Off-Specification:	Not reported
LN Address 2:	STE 100
Tax Reg #:	600367213
Business Type:	Paint and Wallpaper Store
Mail Name:	Miller Paint Co
Mailing Address:	12812 NE WHITAKER WAY
Mailing City,State,Zip:	PORTLAND, OR 97230
Legal Organization Name:	Miller Paint Co
Legal Organization Type:	Private
Legal Contact:	Not reported
Legal Address:	12812 NE WHITAKER WAY
Legal Address 2:	Not reported
Legal City,State,Zip:	PORTLAND, OR 97230
Legal Phone Number:	5092550190
Legal Effective Date:	03/20/2003
Land Organization Name:	Venture 259 LLC
Land Organization Type:	Private
Land Contact:	Not reported
Land Address:	106TH AVE NE
Land City,State,Zip:	BELLEVUE, WA 98004
Land Phone Number:	2062239500
Operator Organization Name:	Miller Paint Co
Operator Organization Type:	Private
Operator:	Not reported
Operator Address:	12812 NE WHITAKER WAY
Operator Address 2:	Not reported
Operator City,State,Zip:	PORTLAND, OR 97230
Operator Phone Number:	5092550190
Operator Effective Date:	03/15/2003
Site Contact:	Steve Serra
Site Contact Address:	12812 NE WHITAKER WAY

Map ID
Direction
Distance
Elevation

MAP FINDINGS

Site

Database(s)

EDR ID Number
EPA ID Number

MILLER PAINT COMPANY INC KENT (Continued)

1007265435

Contact City,State,Zip:	PORTLAND, OR 97230-1110
Site Contact Phone Number:	503255-0190
Site Contact Email:	steve.kennedy@millerpaint.com
Gen Status Code:	SQG
Monthly Generation:	False
Batch Generation:	True
One Time Generation:	False
Transport Own Waste:	False
Tranports Other Waste:	False
Recycler Onsite:	False
Transfer Facility:	False
Other Exemption:	Not reported
UW Battery Gen:	False
Used Oil Transporter:	False
Used Oil Transfer Facility:	False
Used Oil Processor:	False
Used Oil Refiner:	False
Used Oil Fuel Marketer Directs Shipments:	False
Used Oil Fuel Marketer Meets Specs:	False
Site Contact Address 2:	Not reported
SIC Code:	Not reported
CRK Number:	Not reported
Active:	Not reported
CAS Number:	Not reported
Chemical Name:	Not reported
EHS:	Not reported
EHS CAS Number:	Not reported
EHS Name:	Not reported
Name:	MILLER PAINT COMPANY INC KENT
Address:	8316 S 259TH ST
City,State,Zip:	KENT, WA 98030
Facility Address 2:	Not reported
Facility ID:	7804990
EPA ID:	WAH000020479
NAICS:	44412
State Waste Code Desc:	Not reported
Federal Waste Code Desc:	Not reported
Form Comm:	Not reported
Data Year:	2008
Permit by Rule:	False
Mailing Address 2:	Not reported
Treatment by Generator:	False
Mixed Radioactive Waste:	False
Importer of Hazardous Waste:	False
Immediate Recycler:	False
Treatment/Storage/Disposal/Recycling Facility:	False
Generator of Dangerous Fuel Waste:	False
Generator Marketing to Burner:	False
Other Marketers (i.e., blender, distributor, etc.):	False
Utility Boiler Burner:	False
Industry Boiler Burner:	False
Industrial Furnace:	False
Smelter Defferal:	False
Universal Waste:	Not reported
Off-Specification:	Not reported
LN Address 2:	STE 100

Map ID
Direction
Distance
Elevation

MAP FINDINGS

Site

Database(s)

EDR ID Number
EPA ID Number

MILLER PAINT COMPANY INC KENT (Continued)

1007265435

Tax Reg #:	600367213
Business Type:	Paint and Wallpaper Store
Mail Name:	Miller Paint Co
Mailing Address:	12812 NE WHITAKER WAY
Mailing City,State,Zip:	PORTLAND, OR 97230
Legal Organization Name:	Miller Paint Co
Legal Organization Type:	Private
Legal Contact:	Not reported
Legal Address:	12812 NE WHITAKER WAY
Legal Address 2:	Not reported
Legal City,State,Zip:	PORTLAND, OR 97230
Legal Phone Number:	5092550190
Legal Effective Date:	03/20/2003
Land Organization Name:	Venture 259 LLC
Land Organization Type:	Private
Land Contact:	Not reported
Land Address:	106TH AVE NE
Land City,State,Zip:	BELLEVUE, WA 98004
Land Phone Number:	2062239500
Operator Organization Name:	Miller Paint Co
Operator Organization Type:	Private
Operator:	Not reported
Operator Address:	12812 NE WHITAKER WAY
Operator Address 2:	Not reported
Operator City,State,Zip:	PORTLAND, OR 97230
Operator Phone Number:	5092550190
Operator Effective Date:	03/15/2003
Site Contact:	Steve Serra
Site Contact Address:	12812 NE WHITAKER WAY
Contact City,State,Zip:	PORTLAND, OR 97230-1110
Site Contact Phone Number:	503255-0190
Site Contact Email:	steve.kennedy@millerpaint.com
Gen Status Code:	SQG
Monthly Generation:	False
Batch Generation:	True
One Time Generation:	False
Transport Own Waste:	False
Tranports Other Waste:	False
Recycler Onsite:	False
Transfer Facility:	False
Other Exemption:	Not reported
UW Battery Gen:	False
Used Oil Transporter:	False
Used Oil Transfer Facility:	False
Used Oil Processor:	False
Used Oil Refiner:	False
Used Oil Fuel Marketer Directs Shipments:	False
Used Oil Fuel Marketer Meets Specs:	False
Site Contact Address 2:	Not reported
SIC Code:	Not reported
CRK Number:	Not reported
Active:	Not reported
CAS Number:	Not reported
Chemical Name:	Not reported
EHS:	Not reported
EHS CAS Number:	Not reported
EHS Name:	Not reported

Map ID
Direction
Distance
Elevation

MAP FINDINGS

Site

Database(s)

EDR ID Number
EPA ID Number

MILLER PAINT COMPANY INC KENT (Continued)

1007265435

Name:	MILLER PAINT COMPANY INC KENT
Address:	8316 S 259TH ST
City,State,Zip:	KENT, WA 98030
Facility Address 2:	Not reported
Facility ID:	7804990
EPA ID:	WAH000020479
NAICS:	44412
State Waste Code Desc:	Not reported
Federal Waste Code Desc:	D001 D007 D008 D035 F003 F005D001, D002, D003, F003, F005
Form Comm:	Not reported
Data Year:	Not reported
Permit by Rule:	FALSE
Mailing Address 2:	Not reported
Treatment by Generator:	FALSE
Mixed Radioactive Waste:	FALSE
Importer of Hazardous Waste:	FALSE
Immediate Recycler:	FALSE
Treatment/Storage/Disposal/Recycling Facility:	FALSE
Generator of Dangerous Fuel Waste:	FALSE
Generator Marketing to Burner:	FALSE
Other Marketers (i.e., blender, distributor, etc.):	FALSE
Utility Boiler Burner:	FALSE
Industry Boiler Burner:	FALSE
Industrial Furnace:	FALSE
Smelter Defferal:	FALSE
Universal Waste:	Not reported
Off-Specification:	Not reported
LN Address 2:	STE 100
Tax Reg #:	600367213
Business Type:	Paint and Wallpaper Store
Mail Name:	Miller Paint Co
Mailing Address:	12812 NE WHITAKER WAY
Mailing City,State,Zip:	PORTLAND, OR 97230
Legal Organization Name:	Miller Paint Co
Legal Organization Type:	Private
Legal Contact:	Not reported
Legal Address:	12812 NE WHITAKER WAY
Legal Address 2:	Not reported
Legal City,State,Zip:	PORTLAND, OR 97230
Legal Phone Number:	5092550190
Legal Effective Date:	03/20/2003
Land Organization Name:	Venture 259 LLC
Land Organization Type:	Private
Land Contact:	Not reported
Land Address:	106TH AVE NE
Land City,State,Zip:	BELLEVUE, WA 98004
Land Phone Number:	2062239500
Operator Organization Name:	Miller Paint Co
Operator Organization Type:	Private
Operator:	Not reported
Operator Address:	12812 NE WHITAKER WAY
Operator Address 2:	Not reported
Operator City,State,Zip:	PORTLAND, OR 97230
Operator Phone Number:	5092550190
Operator Effective Date:	03/15/2003
Site Contact:	Steve Kennedy
Site Contact Address:	12812 NE WHITAKER WAY

Map ID
Direction
Distance
Elevation

MAP FINDINGS

Site

Database(s)

EDR ID Number
EPA ID Number

MILLER PAINT COMPANY INC KENT (Continued)

1007265435

Contact City,State,Zip:	PORTLAND, OR 97230-1110
Site Contact Phone Number:	503255-0190
Site Contact Email:	steve.kennedy@millerpaint.com
Gen Status Code:	SQG
Monthly Generation:	FALSE
Batch Generation:	TRUE
One Time Generation:	FALSE
Transport Own Waste:	FALSE
Tranports Other Waste:	FALSE
Recycler Onsite:	FALSE
Transfer Facility:	FALSE
Other Exemption:	Not reported
UW Battery Gen:	FALSE
Used Oil Transporter:	FALSE
Used Oil Transfer Facility:	FALSE
Used Oil Processor:	FALSE
Used Oil Refiner:	FALSE
Used Oil Fuel Marketer Directs Shipments:	FALSE
Used Oil Fuel Marketer Meets Specs:	FALSE
Site Contact Address 2:	Not reported
SIC Code:	Not reported
CRK Number:	Not reported
Active:	Not reported
CAS Number:	Not reported
Chemical Name:	Not reported
EHS:	Not reported
EHS CAS Number:	Not reported
EHS Name:	Not reported
Name:	MILLER PAINT COMPANY INC KENT
Address:	8316 S 259TH ST
City,State,Zip:	KENT, WA 98030
Facility Address 2:	Not reported
Facility ID:	7804990
EPA ID:	WAH000020479
NAICS:	44412
State Waste Code Desc:	Not reported
Federal Waste Code Desc:	D001 D007 D008 D035 F003 F005D001, D002, D003, F003, F005
Form Comm:	Not reported
Data Year:	Not reported
Permit by Rule:	F
Mailing Address 2:	Not reported
Treatment by Generator:	F
Mixed Radioactive Waste:	F
Importer of Hazardous Waste:	F
Immediate Recycler:	F
Treatment/Storage/Disposal/Recycling Facility:	F
Generator of Dangerous Fuel Waste:	F
Generator Marketing to Burner:	F
Other Marketers (i.e., blender, distributor, etc.):	F
Utility Boiler Burner:	F
Industry Boiler Burner:	F
Industrial Furnace:	F
Smelter Defferal:	F
Universal Waste:	Not reported
Off-Specification:	Not reported
LN Address 2:	STE 100

Map ID
Direction
Distance
Elevation

MAP FINDINGS

Site

Database(s)

EDR ID Number
EPA ID Number

MILLER PAINT COMPANY INC KENT (Continued)

1007265435

Tax Reg #:	600367213
Business Type:	Paint and Wallpaper Store
Mail Name:	Miller Paint Co
Mailing Address:	12812 NE WHITAKER WAY
Mailing City,State,Zip:	PORTLAND, OR 97230
Legal Organization Name:	Miller Paint Co
Legal Organization Type:	Private
Legal Contact:	Not reported
Legal Address:	12812 NE WHITAKER WAY
Legal Address 2:	Not reported
Legal City,State,Zip:	PORTLAND, OR 97230
Legal Phone Number:	5092550190
Legal Effective Date:	03/20/2003
Land Organization Name:	Venture 259 LLC
Land Organization Type:	Private
Land Contact:	Not reported
Land Address:	106TH AVE NE
Land City,State,Zip:	BELLEVUE, WA 98004
Land Phone Number:	2062239500
Operator Organization Name:	Miller Paint Co
Operator Organization Type:	Private
Operator:	Not reported
Operator Address:	12812 NE WHITAKER WAY
Operator Address 2:	Not reported
Operator City,State,Zip:	PORTLAND, OR 97230
Operator Phone Number:	5092550190
Operator Effective Date:	03/15/2003
Site Contact:	Steve Serra
Site Contact Address:	12812 NE WHITAKER WAY
Contact City,State,Zip:	PORTLAND, OR 97230-1110
Site Contact Phone Number:	503255-0190
Site Contact Email:	steve.kennedy@millerpaint.com
Gen Status Code:	SQG
Monthly Generation:	F
Batch Generation:	T
One Time Generation:	F
Transport Own Waste:	F
Tranports Other Waste:	F
Recycler Onsite:	F
Transfer Facility:	F
Other Exemption:	Not reported
UW Battery Gen:	F
Used Oil Transporter:	F
Used Oil Transfer Facility:	F
Used Oil Processor:	F
Used Oil Refiner:	F
Used Oil Fuel Marketer Directs Shipments:	F
Used Oil Fuel Marketer Meets Specs:	F
Site Contact Address 2:	Not reported
SIC Code:	Not reported
CRK Number:	Not reported
Active:	Not reported
CAS Number:	Not reported
Chemical Name:	Not reported
EHS:	Not reported
EHS CAS Number:	Not reported
EHS Name:	Not reported

Map ID
Direction
Distance
Elevation

MAP FINDINGS

Site

Database(s)

EDR ID Number
EPA ID Number

MILLER PAINT COMPANY INC KENT (Continued)

1007265435

Name:	MILLER PAINT COMPANY INC KENT
Address:	8316 S 259TH ST
City,State,Zip:	KENT, WA 98030
Facility Address 2:	Not reported
Facility ID:	7804990
EPA ID:	WAH000020479
NAICS:	44412
State Waste Code Desc:	Not reported
Federal Waste Code Desc:	D001 D007 D008 D035 F003 F005D001, D002, D003, F003, F005
Form Comm:	Not reported
Data Year:	Not reported
Permit by Rule:	No
Mailing Address 2:	Not reported
Treatment by Generator:	No
Mixed Radioactive Waste:	No
Importer of Hazardous Waste:	No
Immediate Recycler:	No
Treatment/Storage/Disposal/Recycling Facility:	No
Generator of Dangerous Fuel Waste:	No
Generator Marketing to Burner:	No
Other Marketers (i.e., blender, distributor, etc.):	No
Utility Boiler Burner:	No
Industry Boiler Burner:	No
Industrial Furnace:	No
Smelter Defferal:	No
Universal Waste:	Not reported
Off-Specification:	Not reported
LN Address 2:	STE 100
Tax Reg #:	600367213
Business Type:	Paint and Wallpaper Store
Mail Name:	Miller Paint Co
Mailing Address:	12812 NE WHITAKER WAY
Mailing City,State,Zip:	PORTLAND, OR 97230
Legal Organization Name:	Miller Paint Co
Legal Organization Type:	Private
Legal Contact:	Not reported
Legal Address:	12812 NE WHITAKER WAY
Legal Address 2:	Not reported
Legal City,State,Zip:	PORTLAND, OR 97230
Legal Phone Number:	5092550190
Legal Effective Date:	03/20/2003
Land Organization Name:	Venture 259 LLC
Land Organization Type:	Private
Land Contact:	Not reported
Land Address:	106TH AVE NE
Land City,State,Zip:	BELLEVUE, WA 98004
Land Phone Number:	2062239500
Operator Organization Name:	Miller Paint Co
Operator Organization Type:	Private
Operator:	Not reported
Operator Address:	12812 NE WHITAKER WAY
Operator Address 2:	Not reported
Operator City,State,Zip:	PORTLAND, OR 97230
Operator Phone Number:	5092550190
Operator Effective Date:	03/15/2003
Site Contact:	Steve Kennedy
Site Contact Address:	12812 NE WHITAKER WAY

Map ID
Direction
Distance
Elevation

MAP FINDINGS

Site

Database(s)

EDR ID Number
EPA ID Number

MILLER PAINT COMPANY INC KENT (Continued)

1007265435

Contact City,State,Zip:	PORTLAND, OR 97230-1110
Site Contact Phone Number:	503255-0190
Site Contact Email:	steve.kennedy@millerpaint.com
Gen Status Code:	SQG
Monthly Generation:	No
Batch Generation:	Yes
One Time Generation:	No
Transport Own Waste:	No
Tranports Other Waste:	No
Recycler Onsite:	No
Transfer Facility:	No
Other Exemption:	Not reported
UW Battery Gen:	No
Used Oil Transporter:	No
Used Oil Transfer Facility:	No
Used Oil Processor:	No
Used Oil Refiner:	No
Used Oil Fuel Marketer Directs Shipments:	No
Used Oil Fuel Marketer Meets Specs:	No
Site Contact Address 2:	Not reported
SIC Code:	Not reported
CRK Number:	Not reported
Active:	Not reported
CAS Number:	Not reported
Chemical Name:	Not reported
EHS:	Not reported
EHS CAS Number:	Not reported
EHS Name:	Not reported

V94
ESE
1/4-1/2
0.331 mi.
1750 ft.

JERRYS LITTLE CAR SHOP
1513 S CENTRAL AVE UNIT C
KENT, WA 98032

Site 1 of 5 in cluster V

WA ALLSITES
RCRA NonGen / NLR
FINDS
ECHO
1004794019
WAD988483582

Relative:
Higher
Actual:
38 ft.

ALLSITES:	
Name:	JERRYS LITTLE CAR SHOP
Facility Id:	24976464
Interaction:	34231
Interaction 1:	I
Interaction 2:	HWG
Ecology Program:	HAZWASTE
Program Data:	TURBOWASTE
Facility Alt.:	Not reported
Program ID:	WAD988483582
Date Interaction:	1991-03-13 00:00:00
Date Interaction 3:	Hazardous Waste Generator
Latitude:	47.372614384000002
Longitude:	-122.230355178

RCRA NonGen / NLR:	
Date Form Received by Agency:	2002-04-20 00:00:00.0
Handler Name:	JERRYS LITTLE CAR SHOP
Handler Address:	1513 S CENTRAL AVE UNIT C
Handler City,State,Zip:	KENT, WA 98032

Map ID
Direction
Distance
Elevation

MAP FINDINGS

Site

Database(s)

EDR ID Number
EPA ID Number

JERRYS LITTLE CAR SHOP (Continued)

1004794019

EPA ID:	WAD988483582
Contact Name:	JOAN WHEELER
Contact Address:	1513 CENTRAL AVE S STE C
Contact City,State,Zip:	KENT, WA 98032
Contact Telephone:	253-854-9601
Contact Fax:	Not reported
Contact Email:	Not reported
Contact Title:	Not reported
EPA Region:	10
Land Type:	Other
Federal Waste Generator Description:	Not a generator, verified
Non-Notifier:	Not reported
Biennial Report Cycle:	Not reported
Accessibility:	Not reported
Active Site Indicator:	Not reported
State District Owner:	WA
State District:	NWRO
Mailing Address:	1513 CENTRAL AVE S STE C
Mailing City,State,Zip:	KENT, WA 98032
Owner Name:	JLC INC
Owner Type:	Private
Operator Name:	JLC INC
Operator Type:	Private
Short-Term Generator Activity:	No
Importer Activity:	No
Mixed Waste Generator:	No
Transporter Activity:	No
Transfer Facility Activity:	No
Recycler Activity with Storage:	No
Small Quantity On-Site Burner Exemption:	No
Smelting Melting and Refining Furnace Exemption:	No
Underground Injection Control:	No
Off-Site Waste Receipt:	No
Universal Waste Indicator:	No
Universal Waste Destination Facility:	No
Federal Universal Waste:	No
Active Site Fed-Reg Treatment Storage and Disposal Facility:	Not reported
Active Site Converter Treatment storage and Disposal Facility:	Not reported
Active Site State-Reg Treatment Storage and Disposal Facility:	Not reported
Active Site State-Reg Handler:	---
Federal Facility Indicator:	Not reported
Hazardous Secondary Material Indicator:	NN
Sub-Part K Indicator:	Not reported
Commercial TSD Indicator:	No
Treatment Storage and Disposal Type:	Not reported
2018 GPRA Permit Baseline:	Not on the Baseline
2018 GPRA Renewals Baseline:	Not on the Baseline
Permit Renewals Workload Universe:	Not reported
Permit Workload Universe:	Not reported
Permit Progress Universe:	Not reported
Post-Closure Workload Universe:	Not reported
Closure Workload Universe:	Not reported
202 GPRA Corrective Action Baseline:	No
Corrective Action Workload Universe:	No
Subject to Corrective Action Universe:	No
Non-TSDFs Where RCRA CA has Been Imposed Universe:	No
TSDFs Potentially Subject to CA Under 3004 (u)/(v) Universe:	No

Map ID
Direction
Distance
Elevation

MAP FINDINGS

Site

Database(s)

EDR ID Number
EPA ID Number

JERRYS LITTLE CAR SHOP (Continued)

1004794019

TSDFs Only Subject to CA under Discretionary Auth Universe: No
Corrective Action Priority Ranking: No NCAPS ranking
Environmental Control Indicator: No
Institutional Control Indicator: No
Human Exposure Controls Indicator: N/A
Groundwater Controls Indicator: N/A
Operating TSDF Universe: Not reported
Full Enforcement Universe: Not reported
Significant Non-Complier Universe: No
Unaddressed Significant Non-Complier Universe: No
Addressed Significant Non-Complier Universe: No
Significant Non-Complier With a Compliance Schedule Universe: No
Financial Assurance Required: Not reported
Handler Date of Last Change: 2018-05-09 17:36:09.0
Recognized Trader-Importer: No
Recognized Trader-Exporter: No
Importer of Spent Lead Acid Batteries: No
Exporter of Spent Lead Acid Batteries: No
Recycler Activity Without Storage: No
Manifest Broker: No
Sub-Part P Indicator: No

Handler - Owner Operator:

Owner/Operator Indicator: Owner
Owner/Operator Name: JLC INC J
Legal Status: Private
Date Became Current: 1996-07-31 00:00:00.
Date Ended Current: Not reported
Owner/Operator Address: 1513 CENTRAL AVE S STE C
Owner/Operator City,State,Zip: KENT, WA 98032-7435
Owner/Operator Telephone: 253-854-9601
Owner/Operator Telephone Ext: Not reported
Owner/Operator Fax: Not reported
Owner/Operator Email: Not reported

Owner/Operator Indicator: Operator
Owner/Operator Name: JLC INC J
Legal Status: Private
Date Became Current: 1996-07-31 00:00:00.
Date Ended Current: Not reported
Owner/Operator Address: 1513 CENTRAL AVE S STE C
Owner/Operator City,State,Zip: KENT, WA 98032-7435
Owner/Operator Telephone: 360-854-9601
Owner/Operator Telephone Ext: Not reported
Owner/Operator Fax: Not reported
Owner/Operator Email: Not reported

Owner/Operator Indicator: Owner
Owner/Operator Name: TOTEM INDUSTRIAL PARK INC
Legal Status: Private
Date Became Current: Not reported
Date Ended Current: Not reported
Owner/Operator Address: PO BOX 602
Owner/Operator City,State,Zip: KENT, WA 98035
Owner/Operator Telephone: 253-850-7252
Owner/Operator Telephone Ext: Not reported

Map ID
Direction
Distance
Elevation

MAP FINDINGS

Site

Database(s)

EDR ID Number
EPA ID Number

JERRYS LITTLE CAR SHOP (Continued)

1004794019

Owner/Operator Fax:	Not reported
Owner/Operator Email:	Not reported
Owner/Operator Indicator:	Owner
Owner/Operator Name:	JLC INC
Legal Status:	Private
Date Became Current:	1996-07-31 00:00:00.
Date Ended Current:	Not reported
Owner/Operator Address:	1513 CENTRAL AVE S STE C
Owner/Operator City,State,Zip:	KENT, WA 98032
Owner/Operator Telephone:	253-854-9601
Owner/Operator Telephone Ext:	Not reported
Owner/Operator Fax:	Not reported
Owner/Operator Email:	Not reported
Owner/Operator Indicator:	Owner
Owner/Operator Name:	JLC INC
Legal Status:	Private
Date Became Current:	1996-07-31 00:00:00.
Date Ended Current:	Not reported
Owner/Operator Address:	1513 CENTRAL AVE S STE C
Owner/Operator City,State,Zip:	KENT, WA 98032
Owner/Operator Telephone:	253-854-9601
Owner/Operator Telephone Ext:	Not reported
Owner/Operator Fax:	Not reported
Owner/Operator Email:	Not reported
Owner/Operator Indicator:	Operator
Owner/Operator Name:	JLC INC
Legal Status:	Private
Date Became Current:	Not reported
Date Ended Current:	Not reported
Owner/Operator Address:	1513 CENTRAL AVE S STE C
Owner/Operator City,State,Zip:	KENT, WA 98032
Owner/Operator Telephone:	360-854-9601
Owner/Operator Telephone Ext:	Not reported
Owner/Operator Fax:	Not reported
Owner/Operator Email:	Not reported
Owner/Operator Indicator:	Operator
Owner/Operator Name:	JERRYS LITTLE CAR SHOP
Legal Status:	Private
Date Became Current:	Not reported
Date Ended Current:	Not reported
Owner/Operator Address:	1513 S CENTRAL AVE UNIT C
Owner/Operator City,State,Zip:	KENT, WA 98032
Owner/Operator Telephone:	000-000-0000
Owner/Operator Telephone Ext:	Not reported
Owner/Operator Fax:	Not reported
Owner/Operator Email:	Not reported
Owner/Operator Indicator:	Operator
Owner/Operator Name:	JERRYS LITTLE CAR SHOP
Legal Status:	Private
Date Became Current:	Not reported
Date Ended Current:	Not reported
Owner/Operator Address:	1513 S CENTRAL AVE UNIT C

Map ID
Direction
Distance
Elevation

MAP FINDINGS

Site

Database(s)

EDR ID Number
EPA ID Number

JERRYS LITTLE CAR SHOP (Continued)

1004794019

Owner/Operator City,State,Zip:	KENT, WA 98032
Owner/Operator Telephone:	000-000-0000
Owner/Operator Telephone Ext:	Not reported
Owner/Operator Fax:	Not reported
Owner/Operator Email:	Not reported
Owner/Operator Indicator:	Operator
Owner/Operator Name:	JERRYS LITTLE CAR SHOP
Legal Status:	Private
Date Became Current:	Not reported
Date Ended Current:	Not reported
Owner/Operator Address:	1513 S CENTRAL AVE UNIT C
Owner/Operator City,State,Zip:	KENT, WA 98032
Owner/Operator Telephone:	000-000-0000
Owner/Operator Telephone Ext:	Not reported
Owner/Operator Fax:	Not reported
Owner/Operator Email:	Not reported
Owner/Operator Indicator:	Operator
Owner/Operator Name:	JLC INC
Legal Status:	Private
Date Became Current:	Not reported
Date Ended Current:	Not reported
Owner/Operator Address:	1513 CENTRAL AVE S STE C
Owner/Operator City,State,Zip:	KENT, WA 98032
Owner/Operator Telephone:	360-854-9601
Owner/Operator Telephone Ext:	Not reported
Owner/Operator Fax:	Not reported
Owner/Operator Email:	Not reported
Owner/Operator Indicator:	Owner
Owner/Operator Name:	TOTEM INDUSTRIAL PARK INC
Legal Status:	Private
Date Became Current:	Not reported
Date Ended Current:	Not reported
Owner/Operator Address:	PO BOX 602
Owner/Operator City,State,Zip:	KENT, WA 98035-0602
Owner/Operator Telephone:	253-850-7252
Owner/Operator Telephone Ext:	Not reported
Owner/Operator Fax:	Not reported
Owner/Operator Email:	Not reported
Owner/Operator Indicator:	Operator
Owner/Operator Name:	JLC INC
Legal Status:	Private
Date Became Current:	Not reported
Date Ended Current:	Not reported
Owner/Operator Address:	1513 CENTRAL AVE S STE C
Owner/Operator City,State,Zip:	KENT, WA 98032
Owner/Operator Telephone:	360-854-9601
Owner/Operator Telephone Ext:	Not reported
Owner/Operator Fax:	Not reported
Owner/Operator Email:	Not reported
Owner/Operator Indicator:	Owner
Owner/Operator Name:	JERRYS LITTLE CAR SHOP
Legal Status:	Private

Map ID
Direction
Distance
Elevation

MAP FINDINGS

Site

Database(s)

EDR ID Number
EPA ID Number

JERRYS LITTLE CAR SHOP (Continued)

1004794019

Date Became Current: Not reported
Date Ended Current: Not reported
Owner/Operator Address: 1513 S CENTRAL AVE UNIT C
Owner/Operator City,State,Zip: KENT, WA 98032
Owner/Operator Telephone: 000-000-0000
Owner/Operator Telephone Ext: Not reported
Owner/Operator Fax: Not reported
Owner/Operator Email: Not reported

Owner/Operator Indicator: Owner
Owner/Operator Name: JERRYS LITTLE CAR SHOP
Legal Status: Private
Date Became Current: Not reported
Date Ended Current: Not reported
Owner/Operator Address: 1513 S CENTRAL AVE UNIT C
Owner/Operator City,State,Zip: KENT, WA 98032
Owner/Operator Telephone: 000-000-0000
Owner/Operator Telephone Ext: Not reported
Owner/Operator Fax: Not reported
Owner/Operator Email: Not reported

Owner/Operator Indicator: Operator
Owner/Operator Name: JLC INC
Legal Status: Private
Date Became Current: Not reported
Date Ended Current: Not reported
Owner/Operator Address: 1513 CENTRAL AVE S STE C
Owner/Operator City,State,Zip: KENT, WA 98032
Owner/Operator Telephone: 360-854-9601
Owner/Operator Telephone Ext: Not reported
Owner/Operator Fax: Not reported
Owner/Operator Email: Not reported

Owner/Operator Indicator: Owner
Owner/Operator Name: JLC INC
Legal Status: Private
Date Became Current: 1996-07-31 00:00:00.
Date Ended Current: Not reported
Owner/Operator Address: 1513 CENTRAL AVE S STE C
Owner/Operator City,State,Zip: KENT, WA 98032
Owner/Operator Telephone: 253-854-9601
Owner/Operator Telephone Ext: Not reported
Owner/Operator Fax: Not reported
Owner/Operator Email: Not reported

Owner/Operator Indicator: Owner
Owner/Operator Name: TOTEM INDUSTRIAL PARK INC
Legal Status: Private
Date Became Current: Not reported
Date Ended Current: Not reported
Owner/Operator Address: PO BOX 602
Owner/Operator City,State,Zip: KENT, WA 98035
Owner/Operator Telephone: 253-850-7252
Owner/Operator Telephone Ext: Not reported
Owner/Operator Fax: Not reported
Owner/Operator Email: Not reported

Map ID
Direction
Distance
Elevation

MAP FINDINGS

Site

Database(s)

EDR ID Number
EPA ID Number

JERRYS LITTLE CAR SHOP (Continued)

1004794019

Owner/Operator Indicator:	Operator
Owner/Operator Name:	JLC INC
Legal Status:	Private
Date Became Current:	Not reported
Date Ended Current:	Not reported
Owner/Operator Address:	1513 CENTRAL AVE S STE C
Owner/Operator City,State,Zip:	KENT, WA 98032
Owner/Operator Telephone:	360-854-9601
Owner/Operator Telephone Ext:	Not reported
Owner/Operator Fax:	Not reported
Owner/Operator Email:	Not reported
Owner/Operator Indicator:	Owner
Owner/Operator Name:	JERRYS LITTLE CAR SHOP
Legal Status:	Private
Date Became Current:	Not reported
Date Ended Current:	Not reported
Owner/Operator Address:	1513 S CENTRAL AVE UNIT C
Owner/Operator City,State,Zip:	KENT, WA 98032
Owner/Operator Telephone:	000-000-0000
Owner/Operator Telephone Ext:	Not reported
Owner/Operator Fax:	Not reported
Owner/Operator Email:	Not reported
Owner/Operator Indicator:	Owner
Owner/Operator Name:	TOTEM INDUSTRIAL PARK INC
Legal Status:	Private
Date Became Current:	Not reported
Date Ended Current:	Not reported
Owner/Operator Address:	PO BOX 602
Owner/Operator City,State,Zip:	KENT, WA 98035
Owner/Operator Telephone:	253-850-7252
Owner/Operator Telephone Ext:	Not reported
Owner/Operator Fax:	Not reported
Owner/Operator Email:	Not reported
Owner/Operator Indicator:	Operator
Owner/Operator Name:	JLC INC
Legal Status:	Private
Date Became Current:	Not reported
Date Ended Current:	Not reported
Owner/Operator Address:	1513 CENTRAL AVE S STE C
Owner/Operator City,State,Zip:	KENT, WA 98032
Owner/Operator Telephone:	360-854-9601
Owner/Operator Telephone Ext:	Not reported
Owner/Operator Fax:	Not reported
Owner/Operator Email:	Not reported
Owner/Operator Indicator:	Owner
Owner/Operator Name:	JLC INC
Legal Status:	Private
Date Became Current:	1996-07-31 00:00:00.
Date Ended Current:	Not reported
Owner/Operator Address:	1513 CENTRAL AVE S STE C
Owner/Operator City,State,Zip:	KENT, WA 98032
Owner/Operator Telephone:	253-854-9601
Owner/Operator Telephone Ext:	Not reported

Map ID
Direction
Distance
Elevation

MAP FINDINGS

Site

Database(s)

EDR ID Number
EPA ID Number

JERRYS LITTLE CAR SHOP (Continued)

1004794019

Owner/Operator Fax: Not reported
Owner/Operator Email: Not reported

Owner/Operator Indicator: Owner
Owner/Operator Name: JERRYS LITTLE CAR SHOP
Legal Status: Private
Date Became Current: Not reported
Date Ended Current: Not reported
Owner/Operator Address: 1513 S CENTRAL AVE UNIT C
Owner/Operator City,State,Zip: KENT, WA 98032
Owner/Operator Telephone: 000-000-0000
Owner/Operator Telephone Ext: Not reported
Owner/Operator Fax: Not reported
Owner/Operator Email: Not reported

Owner/Operator Indicator: Owner
Owner/Operator Name: JERRYS LITTLE CAR SHOP
Legal Status: Private
Date Became Current: Not reported
Date Ended Current: Not reported
Owner/Operator Address: 1513 S CENTRAL AVE UNIT C
Owner/Operator City,State,Zip: KENT, WA 98032
Owner/Operator Telephone: 000-000-0000
Owner/Operator Telephone Ext: Not reported
Owner/Operator Fax: Not reported
Owner/Operator Email: Not reported

Owner/Operator Indicator: Owner
Owner/Operator Name: TOTEM INDUSTRIAL PARK INC
Legal Status: Private
Date Became Current: Not reported
Date Ended Current: Not reported
Owner/Operator Address: PO BOX 602
Owner/Operator City,State,Zip: KENT, WA 98035
Owner/Operator Telephone: 253-850-7252
Owner/Operator Telephone Ext: Not reported
Owner/Operator Fax: Not reported
Owner/Operator Email: Not reported

Owner/Operator Indicator: Owner
Owner/Operator Name: TOTEM INDUSTRIAL PARK INC
Legal Status: Private
Date Became Current: Not reported
Date Ended Current: Not reported
Owner/Operator Address: PO BOX 602
Owner/Operator City,State,Zip: KENT, WA 98035
Owner/Operator Telephone: 253-850-7252
Owner/Operator Telephone Ext: Not reported
Owner/Operator Fax: Not reported
Owner/Operator Email: Not reported

Owner/Operator Indicator: Operator
Owner/Operator Name: JLC INC
Legal Status: Private
Date Became Current: Not reported
Date Ended Current: Not reported
Owner/Operator Address: 1513 CENTRAL AVE S STE C

Map ID
Direction
Distance
Elevation

MAP FINDINGS

Site

Database(s)

EDR ID Number
EPA ID Number

JERRYS LITTLE CAR SHOP (Continued)

1004794019

Owner/Operator City,State,Zip:	KENT, WA 98032-7435
Owner/Operator Telephone:	253-854-9601
Owner/Operator Telephone Ext:	Not reported
Owner/Operator Fax:	Not reported
Owner/Operator Email:	Not reported
Owner/Operator Indicator:	Operator
Owner/Operator Name:	JLC INC
Legal Status:	Private
Date Became Current:	Not reported
Date Ended Current:	Not reported
Owner/Operator Address:	1513 CENTRAL AVE S STE C
Owner/Operator City,State,Zip:	KENT, WA 98032
Owner/Operator Telephone:	360-854-9601
Owner/Operator Telephone Ext:	Not reported
Owner/Operator Fax:	Not reported
Owner/Operator Email:	Not reported
Owner/Operator Indicator:	Owner
Owner/Operator Name:	JLC INC
Legal Status:	Private
Date Became Current:	1996-07-31 00:00:00.
Date Ended Current:	Not reported
Owner/Operator Address:	1513 CENTRAL AVE S STE C
Owner/Operator City,State,Zip:	KENT, WA 98032
Owner/Operator Telephone:	253-854-9601
Owner/Operator Telephone Ext:	Not reported
Owner/Operator Fax:	Not reported
Owner/Operator Email:	Not reported
Owner/Operator Indicator:	Owner
Owner/Operator Name:	TOTEM INDUSTRIAL PARK INC
Legal Status:	Private
Date Became Current:	Not reported
Date Ended Current:	Not reported
Owner/Operator Address:	PO BOX 602
Owner/Operator City,State,Zip:	KENT, WA 98035
Owner/Operator Telephone:	253-850-7252
Owner/Operator Telephone Ext:	Not reported
Owner/Operator Fax:	Not reported
Owner/Operator Email:	Not reported
Owner/Operator Indicator:	Owner
Owner/Operator Name:	JLC INC
Legal Status:	Private
Date Became Current:	1996-07-31 00:00:00.
Date Ended Current:	Not reported
Owner/Operator Address:	1513 CENTRAL AVE S STE C
Owner/Operator City,State,Zip:	KENT, WA 98032
Owner/Operator Telephone:	253-854-9601
Owner/Operator Telephone Ext:	Not reported
Owner/Operator Fax:	Not reported
Owner/Operator Email:	Not reported
Owner/Operator Indicator:	Owner
Owner/Operator Name:	JERRYS LITTLE CAR SHOP
Legal Status:	Private

Map ID
Direction
Distance
Elevation

MAP FINDINGS

Site

Database(s)

EDR ID Number
EPA ID Number

JERRYS LITTLE CAR SHOP (Continued)

1004794019

Date Became Current:	Not reported
Date Ended Current:	Not reported
Owner/Operator Address:	1513 S CENTRAL AVE UNIT C
Owner/Operator City,State,Zip:	KENT, WA 98032
Owner/Operator Telephone:	000-000-0000
Owner/Operator Telephone Ext:	Not reported
Owner/Operator Fax:	Not reported
Owner/Operator Email:	Not reported
Owner/Operator Indicator:	Owner
Owner/Operator Name:	TOTEM INDUSTRIAL PARK INC
Legal Status:	Private
Date Became Current:	Not reported
Date Ended Current:	Not reported
Owner/Operator Address:	PO BOX 602
Owner/Operator City,State,Zip:	KENT, WA 98035
Owner/Operator Telephone:	253-850-7252
Owner/Operator Telephone Ext:	Not reported
Owner/Operator Fax:	Not reported
Owner/Operator Email:	Not reported
Owner/Operator Indicator:	Owner
Owner/Operator Name:	JLC INC
Legal Status:	Private
Date Became Current:	1996-07-31 00:00:00.
Date Ended Current:	Not reported
Owner/Operator Address:	1513 CENTRAL AVE S STE C
Owner/Operator City,State,Zip:	KENT, WA 98032
Owner/Operator Telephone:	253-854-9601
Owner/Operator Telephone Ext:	Not reported
Owner/Operator Fax:	Not reported
Owner/Operator Email:	Not reported

Historic Generators:

Receive Date:	2002-04-19 00:00:00.0
Handler Name:	JERRYS LITTLE CAR SHOP
Federal Waste Generator Description:	Not a generator, verified
State District Owner:	WA
Large Quantity Handler of Universal Waste:	No
Recognized Trader Importer:	No
Recognized Trader Exporter:	No
Spent Lead Acid Battery Importer:	No
Spent Lead Acid Battery Exporter:	No
Current Record:	No
Non Storage Recycler Activity:	Not reported
Electronic Manifest Broker:	Not reported

Receive Date:	2002-04-19 00:00:00.0
Handler Name:	JERRYS LITTLE CAR SHOP
Federal Waste Generator Description:	Not a generator, verified
State District Owner:	WA
Large Quantity Handler of Universal Waste:	No
Recognized Trader Importer:	No
Recognized Trader Exporter:	No
Spent Lead Acid Battery Importer:	No
Spent Lead Acid Battery Exporter:	No
Current Record:	No

Map ID
Direction
Distance
Elevation

MAP FINDINGS

Site

Database(s)

EDR ID Number
EPA ID Number

JERRYS LITTLE CAR SHOP (Continued)

1004794019

Non Storage Recycler Activity: Not reported
Electronic Manifest Broker: Not reported

Receive Date: 2002-04-20 00:00:00.0

Handler Name: JERRYS LITTLE CAR SHOP

Federal Waste Generator Description: Not a generator, verified

State District Owner: WA

Large Quantity Handler of Universal Waste: No

Recognized Trader Importer: No

Recognized Trader Exporter: No

Spent Lead Acid Battery Importer: No

Spent Lead Acid Battery Exporter: No

Current Record: Yes

Non Storage Recycler Activity: Not reported

Electronic Manifest Broker: Not reported

Receive Date: 1993-12-31 00:00:00.0

Handler Name: JERRYS LITTLE CAR SHOP

Federal Waste Generator Description: Small Quantity Generator

State District Owner: WA

Large Quantity Handler of Universal Waste: No

Recognized Trader Importer: No

Recognized Trader Exporter: No

Spent Lead Acid Battery Importer: No

Spent Lead Acid Battery Exporter: No

Current Record: No

Non Storage Recycler Activity: Not reported

Electronic Manifest Broker: Not reported

Receive Date: 1995-01-01 00:00:00.0

Handler Name: JERRYS LITTLE CAR SHOP

Federal Waste Generator Description: Not a generator, verified

State District Owner: WA

Large Quantity Handler of Universal Waste: No

Recognized Trader Importer: No

Recognized Trader Exporter: No

Spent Lead Acid Battery Importer: No

Spent Lead Acid Battery Exporter: No

Current Record: No

Non Storage Recycler Activity: Not reported

Electronic Manifest Broker: Not reported

Receive Date: 1996-04-08 00:00:00.0

Handler Name: JERRYS LITTLE CAR SHOP

Federal Waste Generator Description: Conditionally Exempt Small Quantity Generator

State District Owner: WA

Large Quantity Handler of Universal Waste: No

Recognized Trader Importer: No

Recognized Trader Exporter: No

Spent Lead Acid Battery Importer: No

Spent Lead Acid Battery Exporter: No

Current Record: No

Non Storage Recycler Activity: Not reported

Electronic Manifest Broker: Not reported

Receive Date: 1997-01-24 00:00:00.0

Handler Name: JERRYS LITTLE CAR SHOP

Map ID
Direction
Distance
Elevation

MAP FINDINGS

Site

Database(s)

EDR ID Number
EPA ID Number

JERRYS LITTLE CAR SHOP (Continued)

1004794019

Federal Waste Generator Description:	Conditionally Exempt Small Quantity Generator
State District Owner:	WA
Large Quantity Handler of Universal Waste:	No
Recognized Trader Importer:	No
Recognized Trader Exporter:	No
Spent Lead Acid Battery Importer:	No
Spent Lead Acid Battery Exporter:	No
Current Record:	No
Non Storage Recycler Activity:	Not reported
Electronic Manifest Broker:	Not reported

Receive Date: 1998-01-12 00:00:00.0

Handler Name: JERRYS LITTLE CAR SHOP

Federal Waste Generator Description:	Conditionally Exempt Small Quantity Generator
State District Owner:	WA
Large Quantity Handler of Universal Waste:	No
Recognized Trader Importer:	No
Recognized Trader Exporter:	No
Spent Lead Acid Battery Importer:	No
Spent Lead Acid Battery Exporter:	No
Current Record:	No
Non Storage Recycler Activity:	Not reported
Electronic Manifest Broker:	Not reported

Receive Date: 1999-02-10 00:00:00.0

Handler Name: JERRYS LITTLE CAR SHOP

Federal Waste Generator Description:	Conditionally Exempt Small Quantity Generator
State District Owner:	WA
Large Quantity Handler of Universal Waste:	No
Recognized Trader Importer:	No
Recognized Trader Exporter:	No
Spent Lead Acid Battery Importer:	No
Spent Lead Acid Battery Exporter:	No
Current Record:	No
Non Storage Recycler Activity:	Not reported
Electronic Manifest Broker:	Not reported

Receive Date: 2000-02-24 00:00:00.0

Handler Name: JERRYS LITTLE CAR SHOP

Federal Waste Generator Description:	Conditionally Exempt Small Quantity Generator
State District Owner:	WA
Large Quantity Handler of Universal Waste:	No
Recognized Trader Importer:	No
Recognized Trader Exporter:	No
Spent Lead Acid Battery Importer:	No
Spent Lead Acid Battery Exporter:	No
Current Record:	No
Non Storage Recycler Activity:	Not reported
Electronic Manifest Broker:	Not reported

Receive Date: 2001-03-06 00:00:00.0

Handler Name: JERRYS LITTLE CAR SHOP

Federal Waste Generator Description:	Conditionally Exempt Small Quantity Generator
State District Owner:	WA
Large Quantity Handler of Universal Waste:	No
Recognized Trader Importer:	No
Recognized Trader Exporter:	No

Map ID
Direction
Distance
Elevation

MAP FINDINGS

Site

Database(s)

EDR ID Number
EPA ID Number

JERRYS LITTLE CAR SHOP (Continued)

1004794019

Spent Lead Acid Battery Importer:	No
Spent Lead Acid Battery Exporter:	No
Current Record:	No
Non Storage Recycler Activity:	Not reported
Electronic Manifest Broker:	Not reported
Receive Date:	2002-04-19 00:00:00.0
Handler Name:	JERRYS LITTLE CAR SHOP
Federal Waste Generator Description:	Not a generator, verified
State District Owner:	WA
Large Quantity Handler of Universal Waste:	No
Recognized Trader Importer:	No
Recognized Trader Exporter:	No
Spent Lead Acid Battery Importer:	No
Spent Lead Acid Battery Exporter:	No
Current Record:	No
Non Storage Recycler Activity:	Not reported
Electronic Manifest Broker:	Not reported

List of NAICS Codes and Descriptions:

NAICS Code:	811111
NAICS Description:	GENERAL AUTOMOTIVE REPAIR

Facility Has Received Notices of Violations:

Violations:	No Violations Found
-------------	---------------------

Evaluation Action Summary:

Evaluations:	No Evaluations Found
--------------	----------------------

FINDS:

Registry ID:	110006900826
--------------	--------------

Click Here:

Environmental Interest/Information System:

RCRAInfo is a national information system that supports the Resource Conservation and Recovery Act (RCRA) program through the tracking of events and activities related to facilities that generate, transport, and treat, store, or dispose of hazardous waste. RCRAInfo allows RCRA program staff to track the notification, permit, compliance, and corrective action activities required under RCRA.

[Click this hyperlink](#) while viewing on your computer to access additional FINDS: detail in the EDR Site Report.

ECHO:

Envid:	1004794019
Registry ID:	110006900826
DFR URL:	http://echo.epa.gov/detailed-facility-report?fid=110006900826
Name:	JERRYS LITTLE CAR SHOP
Address:	1513 S CENTRAL AVE UNIT C
City,State,Zip:	KENT, WA 98032

Map ID
Direction
Distance
Elevation

MAP FINDINGS

EDR ID Number
EPA ID Number

V95
ESE
1/4-1/2
0.332 mi.
1751 ft.

AM FABRICATION
1513 S CENTRAL
KENT, WA 98032
Site 2 of 5 in cluster V

WA ALLSITES
RCRA NonGen / NLR
FINDS
ECHO

1000122849
WAD982655102

Relative:
Higher
Actual:
38 ft.

ALLSITES:

Name: AM FABRICATION
Facility Id: 16847379
Interaction: 29667
Interaction 1: I
Interaction 2: HWG
Ecology Program: HAZWASTE
Program Data: TURBOWASTE
Facility Alt.: Not reported
Program ID: WAD982655102
Date Interaction: 1988-12-06 00:00:00
Date Interaction 3: Hazardous Waste Generator
Latitude: 47.373504384
Longitude: -122.231795178

RCRA NonGen / NLR:

Date Form Received by Agency: 1988-12-06 00:00:00.0
Handler Name: AM FABRICATION
Handler Address: 1513 S CENTRAL
Handler City,State,Zip: KENT, WA 98032
EPA ID: WAD982655102
Contact Name: A&M INC A&M INC
Contact Address: 1513 CENTRAL AVE S
Contact City,State,Zip: KENT, WA 98032-7435
Contact Telephone: 000-000-0000
Contact Fax: 000-000-0000
Contact Email: Not reported
Contact Title: Not reported
EPA Region: 10
Land Type: Private
Federal Waste Generator Description: Not a generator, verified
Non-Notifier: Not reported
Biennial Report Cycle: Not reported
Accessibility: Not reported
Active Site Indicator: Not reported
State District Owner: WA
State District: NWRO
Mailing Address: 1513 CENTRAL AVE S
Mailing City,State,Zip: KENT, WA 98032-7435
Owner Name: A&M INC A
Owner Type: Private
Operator Name: Not reported
Operator Type: Not reported
Short-Term Generator Activity: No
Importer Activity: No
Mixed Waste Generator: No
Transporter Activity: No
Transfer Facility Activity: No
Recycler Activity with Storage: No
Small Quantity On-Site Burner Exemption: No
Smelting Melting and Refining Furnace Exemption: No

Map ID
Direction
Distance
Elevation

MAP FINDINGS

Site

Database(s)

EDR ID Number
EPA ID Number

AM FABRICATION (Continued)

1000122849

Underground Injection Control:	No
Off-Site Waste Receipt:	No
Universal Waste Indicator:	No
Universal Waste Destination Facility:	No
Federal Universal Waste:	No
Active Site Fed-Reg Treatment Storage and Disposal Facility:	Not reported
Active Site Converter Treatment storage and Disposal Facility:	Not reported
Active Site State-Reg Treatment Storage and Disposal Facility:	Not reported
Active Site State-Reg Handler:	---
Federal Facility Indicator:	Not reported
Hazardous Secondary Material Indicator:	NN
Sub-Part K Indicator:	Not reported
Commercial TSD Indicator:	No
Treatment Storage and Disposal Type:	Not reported
2018 GPRA Permit Baseline:	Not on the Baseline
2018 GPRA Renewals Baseline:	Not on the Baseline
Permit Renewals Workload Universe:	Not reported
Permit Workload Universe:	Not reported
Permit Progress Universe:	Not reported
Post-Closure Workload Universe:	Not reported
Closure Workload Universe:	Not reported
202 GPRA Corrective Action Baseline:	No
Corrective Action Workload Universe:	No
Subject to Corrective Action Universe:	No
Non-TSDFs Where RCRA CA has Been Imposed Universe:	No
TSDFs Potentially Subject to CA Under 3004 (u)/(v) Universe:	No
TSDFs Only Subject to CA under Discretionary Auth Universe:	No
Corrective Action Priority Ranking:	No NCAPS ranking
Environmental Control Indicator:	No
Institutional Control Indicator:	No
Human Exposure Controls Indicator:	N/A
Groundwater Controls Indicator:	N/A
Operating TSDF Universe:	Not reported
Full Enforcement Universe:	Not reported
Significant Non-Complier Universe:	No
Unaddressed Significant Non-Complier Universe:	No
Addressed Significant Non-Complier Universe:	No
Significant Non-Complier With a Compliance Schedule Universe:	No
Financial Assurance Required:	Not reported
Handler Date of Last Change:	2012-02-16 19:22:06.0
Recognized Trader-Importer:	No
Recognized Trader-Exporter:	No
Importer of Spent Lead Acid Batteries:	No
Exporter of Spent Lead Acid Batteries:	No
Recycler Activity Without Storage:	Not reported
Manifest Broker:	Not reported
Sub-Part P Indicator:	No

Handler - Owner Operator:

Owner/Operator Indicator:	Owner
Owner/Operator Name:	A M INC
Legal Status:	Private
Date Became Current:	1996-05-02 00:00:00.
Date Ended Current:	Not reported
Owner/Operator Address:	1513 CENTRAL AVE S
Owner/Operator City,State,Zip:	KENT, WA 98032

Map ID
Direction
Distance
Elevation

MAP FINDINGS

Site

Database(s)

EDR ID Number
EPA ID Number

AM FABRICATION (Continued)

1000122849

Owner/Operator Telephone:	000-000-0000
Owner/Operator Telephone Ext:	Not reported
Owner/Operator Fax:	Not reported
Owner/Operator Email:	Not reported
Owner/Operator Indicator:	Operator
Owner/Operator Name:	A&M INC
Legal Status:	Private
Date Became Current:	Not reported
Date Ended Current:	Not reported
Owner/Operator Address:	1513 CENTRAL AVE S
Owner/Operator City,State,Zip:	KENT, WA 98032-7435
Owner/Operator Telephone:	000-000-0000
Owner/Operator Telephone Ext:	Not reported
Owner/Operator Fax:	Not reported
Owner/Operator Email:	Not reported
Owner/Operator Indicator:	Owner
Owner/Operator Name:	A&M INC A
Legal Status:	Private
Date Became Current:	1996-05-02 00:00:00.
Date Ended Current:	Not reported
Owner/Operator Address:	1513 CENTRAL AVE S
Owner/Operator City,State,Zip:	KENT, WA 98032-7435
Owner/Operator Telephone:	000-000-0000
Owner/Operator Telephone Ext:	Not reported
Owner/Operator Fax:	Not reported
Owner/Operator Email:	Not reported
Owner/Operator Indicator:	Owner
Owner/Operator Name:	SEE PAPER COPY
Legal Status:	Private
Date Became Current:	Not reported
Date Ended Current:	Not reported
Owner/Operator Address:	1513 S CENTRAL
Owner/Operator City,State,Zip:	KENT, WA 98032
Owner/Operator Telephone:	000-000-0000
Owner/Operator Telephone Ext:	Not reported
Owner/Operator Fax:	Not reported
Owner/Operator Email:	Not reported
Owner/Operator Indicator:	Owner
Owner/Operator Name:	AM FABRICATION
Legal Status:	Private
Date Became Current:	Not reported
Date Ended Current:	Not reported
Owner/Operator Address:	1513 S CENTRAL
Owner/Operator City,State,Zip:	KENT, WA 98032
Owner/Operator Telephone:	000-000-0000
Owner/Operator Telephone Ext:	Not reported
Owner/Operator Fax:	Not reported
Owner/Operator Email:	Not reported
Owner/Operator Indicator:	Operator
Owner/Operator Name:	AM FABRICATION
Legal Status:	Private
Date Became Current:	Not reported

Map ID
Direction
Distance
Elevation

MAP FINDINGS

Site

Database(s)

EDR ID Number
EPA ID Number

AM FABRICATION (Continued)

1000122849

Date Ended Current:	Not reported
Owner/Operator Address:	1513 S CENTRAL
Owner/Operator City,State,Zip:	KENT, WA 98032
Owner/Operator Telephone:	000-000-0000
Owner/Operator Telephone Ext:	Not reported
Owner/Operator Fax:	Not reported
Owner/Operator Email:	Not reported

Historic Generators:

Receive Date:	1988-12-06 00:00:00.0
Handler Name:	AM FABRICATION
Federal Waste Generator Description:	Not a generator, verified
State District Owner:	WA
Large Quantity Handler of Universal Waste:	No
Recognized Trader Importer:	No
Recognized Trader Exporter:	No
Spent Lead Acid Battery Importer:	No
Spent Lead Acid Battery Exporter:	No
Current Record:	No
Non Storage Recycler Activity:	Not reported
Electronic Manifest Broker:	Not reported

Receive Date:	1988-12-06 00:00:00.0
Handler Name:	AM FABRICATION
Federal Waste Generator Description:	Not a generator, verified
State District Owner:	WA
Large Quantity Handler of Universal Waste:	No
Recognized Trader Importer:	No
Recognized Trader Exporter:	No
Spent Lead Acid Battery Importer:	No
Spent Lead Acid Battery Exporter:	No
Current Record:	Yes
Non Storage Recycler Activity:	Not reported
Electronic Manifest Broker:	Not reported

Receive Date:	1988-12-06 00:00:00.0
Handler Name:	AM FABRICATION
Federal Waste Generator Description:	Not a generator, verified
State District Owner:	WA
Large Quantity Handler of Universal Waste:	No
Recognized Trader Importer:	Not reported
Recognized Trader Exporter:	Not reported
Spent Lead Acid Battery Importer:	Not reported
Spent Lead Acid Battery Exporter:	Not reported
Current Record:	No
Non Storage Recycler Activity:	Not reported
Electronic Manifest Broker:	Not reported

List of NAICS Codes and Descriptions:

NAICS Code:	81131
NAICS Description:	COMMERCIAL AND INDUSTRIAL MACHINERY AND EQUIPMENT (EXCEPT AUTOMOTIVE AND ELECTRONIC) REPAIR AND MAINTENANCE

Facility Has Received Notices of Violations:

Violations:	No Violations Found
-------------	---------------------

Map ID
Direction
Distance
Elevation

MAP FINDINGS

Site

Database(s)

EDR ID Number
EPA ID Number

AM FABRICATION (Continued)

1000122849

Evaluation Action Summary:

Evaluations:

No Evaluations Found

FINDS:

Registry ID: 110005346544

Click Here:

Environmental Interest/Information System:

RCRAInfo is a national information system that supports the Resource Conservation and Recovery Act (RCRA) program through the tracking of events and activities related to facilities that generate, transport, and treat, store, or dispose of hazardous waste. RCRAInfo allows RCRA program staff to track the notification, permit, compliance, and corrective action activities required under RCRA.

[Click this hyperlink](#) while viewing on your computer to access additional FINDS: detail in the EDR Site Report.

ECHO:

Envid: 1000122849
Registry ID: 110005346544
DFR URL: <http://echo.epa.gov/detailed-facility-report?fid=110005346544>
Name: AM FABRICATION
Address: 1513 S CENTRAL
City,State,Zip: KENT, WA 98032

V96
ESE
1/4-1/2
0.333 mi.
1760 ft.

**RON JONES MARINE
1515 S CENTRAL AVE
KENT, WA 98032**

Site 3 of 5 in cluster V

**WA ALLSITES
RCRA NonGen / NLR
FINDS
ECHO**

**1000121075
WAD043644475**

**Relative:
Higher
Actual:
38 ft.**

ALLSITES:

Name: RON JONES MARINE
Facility Id: 66494331

Interaction: 57786
Interaction 1: I
Interaction 2: HWP
Ecology Program: HAZWASTE
Program Data: HWPPRT
Facility Alt.: Not reported
Program ID: WAD043644475
Date Interaction: 1993-01-01 00:00:00
Date Interaction 3: Hazardous Waste Planner
Latitude: 47.372604383999999
Longitude: -122.230355178

Interaction: 57785
Interaction 1: I
Interaction 2: HWG
Ecology Program: HAZWASTE
Program Data: TURBOWASTE
Facility Alt.: Not reported
Program ID: WAD043644475

Map ID
Direction
Distance
Elevation

MAP FINDINGS

Site

Database(s)

EDR ID Number
EPA ID Number

RON JONES MARINE (Continued)

1000121075

Date Interaction: 1982-12-07 00:00:00
Date Interaction 3: Hazardous Waste Generator
Latitude: 47.372604383999999
Longitude: -122.230355178

RCRA NonGen / NLR:

Date Form Received by Agency: 1997-07-04 00:00:00.0
Handler Name: RON JONES MARINE
Handler Address: 1515 S CENTRAL AVE
Handler City,State,Zip: KENT, WA 98032
EPA ID: WAD043644475
Contact Name: RON JONES SR
Contact Address: 1327 52ND AVE E
Contact City,State,Zip: FIFE, WA 98424
Contact Telephone: 206-926-6862
Contact Fax: Not reported
Contact Email: Not reported
Contact Title: Not reported
EPA Region: 10
Land Type: Other
Federal Waste Generator Description: Not a generator, verified
Non-Notifier: Not reported
Biennial Report Cycle: Not reported
Accessibility: Not reported
Active Site Indicator: Not reported
State District Owner: WA
State District: NWRO
Mailing Address: PO BOX 657
Mailing City,State,Zip: KENT, WA 98035
Owner Name: JONES SR, RON
Owner Type: Private
Operator Name: RON JONES MARINE
Operator Type: Private
Short-Term Generator Activity: No
Importer Activity: No
Mixed Waste Generator: No
Transporter Activity: No
Transfer Facility Activity: No
Recycler Activity with Storage: No
Small Quantity On-Site Burner Exemption: No
Smelting Melting and Refining Furnace Exemption: No
Underground Injection Control: No
Off-Site Waste Receipt: No
Universal Waste Indicator: No
Universal Waste Destination Facility: No
Federal Universal Waste: No
Active Site Fed-Reg Treatment Storage and Disposal Facility: Not reported
Active Site Converter Treatment storage and Disposal Facility: Not reported
Active Site State-Reg Treatment Storage and Disposal Facility: Not reported
Active Site State-Reg Handler: ---
Federal Facility Indicator: Not reported
Hazardous Secondary Material Indicator: NN
Sub-Part K Indicator: Not reported
Commercial TSD Indicator: No
Treatment Storage and Disposal Type: Not reported
2018 GPRA Permit Baseline: Not on the Baseline

Map ID
Direction
Distance
Elevation

MAP FINDINGS

Site

Database(s)

EDR ID Number
EPA ID Number

RON JONES MARINE (Continued)

1000121075

2018 GPRA Renewals Baseline:	Not on the Baseline
Permit Renewals Workload Universe:	Not reported
Permit Workload Universe:	Not reported
Permit Progress Universe:	Not reported
Post-Closure Workload Universe:	Not reported
Closure Workload Universe:	Not reported
202 GPRA Corrective Action Baseline:	No
Corrective Action Workload Universe:	No
Subject to Corrective Action Universe:	No
Non-TSDFs Where RCRA CA has Been Imposed Universe:	No
TSDFs Potentially Subject to CA Under 3004 (u)/(v) Universe:	No
TSDFs Only Subject to CA under Discretionary Auth Universe:	No
Corrective Action Priority Ranking:	No NCAPS ranking
Environmental Control Indicator:	No
Institutional Control Indicator:	No
Human Exposure Controls Indicator:	N/A
Groundwater Controls Indicator:	N/A
Operating TSDF Universe:	Not reported
Full Enforcement Universe:	Not reported
Significant Non-Complier Universe:	No
Unaddressed Significant Non-Complier Universe:	No
Addressed Significant Non-Complier Universe:	No
Significant Non-Complier With a Compliance Schedule Universe:	No
Financial Assurance Required:	Not reported
Handler Date of Last Change:	2018-05-09 12:33:44.0
Recognized Trader-Importer:	No
Recognized Trader-Exporter:	No
Importer of Spent Lead Acid Batteries:	No
Exporter of Spent Lead Acid Batteries:	No
Recycler Activity Without Storage:	No
Manifest Broker:	No
Sub-Part P Indicator:	No

Handler - Owner Operator:

Owner/Operator Indicator:	Owner
Owner/Operator Name:	TOTEM INDUSTRIAL PARK
Legal Status:	Private
Date Became Current:	Not reported
Date Ended Current:	Not reported
Owner/Operator Address:	1511 A S CENTRAL AVE
Owner/Operator City,State,Zip:	KENT, WA 98032
Owner/Operator Telephone:	000-000-0000
Owner/Operator Telephone Ext:	Not reported
Owner/Operator Fax:	Not reported
Owner/Operator Email:	Not reported

Owner/Operator Indicator:	Owner
Owner/Operator Name:	RON J
Legal Status:	Private
Date Became Current:	1997-07-03 00:00:00.
Date Ended Current:	Not reported
Owner/Operator Address:	1327 52ND AVE E
Owner/Operator City,State,Zip:	FIFE, WA 98424
Owner/Operator Telephone:	206-926-6862
Owner/Operator Telephone Ext:	Not reported
Owner/Operator Fax:	Not reported

Map ID
Direction
Distance
Elevation

MAP FINDINGS

Site

Database(s)

EDR ID Number
EPA ID Number

RON JONES MARINE (Continued)

1000121075

Owner/Operator Email:	Not reported
Owner/Operator Indicator:	Operator
Owner/Operator Name:	JONES SR, RON
Legal Status:	Private
Date Became Current:	Not reported
Date Ended Current:	Not reported
Owner/Operator Address:	1327 52ND AVE E
Owner/Operator City,State,Zip:	FIFE, WA 98424
Owner/Operator Telephone:	206-926-6862
Owner/Operator Telephone Ext:	Not reported
Owner/Operator Fax:	Not reported
Owner/Operator Email:	Not reported
Owner/Operator Indicator:	Owner
Owner/Operator Name:	JONES SR, RON
Legal Status:	Private
Date Became Current:	1997-07-03 00:00:00.
Date Ended Current:	Not reported
Owner/Operator Address:	1327 52ND AVE E
Owner/Operator City,State,Zip:	FIFE, WA 98424
Owner/Operator Telephone:	206-926-6862
Owner/Operator Telephone Ext:	Not reported
Owner/Operator Fax:	Not reported
Owner/Operator Email:	Not reported
Owner/Operator Indicator:	Owner
Owner/Operator Name:	TOTEM INDUSTRIAL PARK
Legal Status:	Private
Date Became Current:	Not reported
Date Ended Current:	Not reported
Owner/Operator Address:	1511 A S CENTRAL AVE
Owner/Operator City,State,Zip:	KENT, WA 98032
Owner/Operator Telephone:	000-000-0000
Owner/Operator Telephone Ext:	Not reported
Owner/Operator Fax:	Not reported
Owner/Operator Email:	Not reported
Owner/Operator Indicator:	Owner
Owner/Operator Name:	RON JONES MARINE
Legal Status:	Private
Date Became Current:	Not reported
Date Ended Current:	Not reported
Owner/Operator Address:	1515 S CENTRAL AVE
Owner/Operator City,State,Zip:	KENT, WA 98032
Owner/Operator Telephone:	000-000-0000
Owner/Operator Telephone Ext:	Not reported
Owner/Operator Fax:	Not reported
Owner/Operator Email:	Not reported
Owner/Operator Indicator:	Operator
Owner/Operator Name:	RON JONES MARINE
Legal Status:	Private
Date Became Current:	Not reported
Date Ended Current:	Not reported
Owner/Operator Address:	1515 S CENTRAL AVE
Owner/Operator City,State,Zip:	KENT, WA 98032

Map ID
Direction
Distance
Elevation

MAP FINDINGS

Site

Database(s)

EDR ID Number
EPA ID Number

RON JONES MARINE (Continued)

1000121075

Owner/Operator Telephone: 000-000-0000
Owner/Operator Telephone Ext: Not reported
Owner/Operator Fax: Not reported
Owner/Operator Email: Not reported

Owner/Operator Indicator: Owner
Owner/Operator Name: RON JONES MARINE
Legal Status: Private
Date Became Current: Not reported
Date Ended Current: Not reported
Owner/Operator Address: 1515 S CENTRAL AVE
Owner/Operator City,State,Zip: KENT, WA 98032
Owner/Operator Telephone: 000-000-0000
Owner/Operator Telephone Ext: Not reported
Owner/Operator Fax: Not reported
Owner/Operator Email: Not reported

Owner/Operator Indicator: Operator
Owner/Operator Name: RON JONES MARINE
Legal Status: Private
Date Became Current: Not reported
Date Ended Current: Not reported
Owner/Operator Address: 1515 S CENTRAL AVE
Owner/Operator City,State,Zip: KENT, WA 98032
Owner/Operator Telephone: 000-000-0000
Owner/Operator Telephone Ext: Not reported
Owner/Operator Fax: Not reported
Owner/Operator Email: Not reported

Owner/Operator Indicator: Owner
Owner/Operator Name: RON JONES MARINE
Legal Status: Private
Date Became Current: Not reported
Date Ended Current: Not reported
Owner/Operator Address: 1515 S CENTRAL AVE
Owner/Operator City,State,Zip: KENT, WA 98032
Owner/Operator Telephone: 000-000-0000
Owner/Operator Telephone Ext: Not reported
Owner/Operator Fax: Not reported
Owner/Operator Email: Not reported

Owner/Operator Indicator: Owner
Owner/Operator Name: TOTEM INDUSTRIAL PARK
Legal Status: Private
Date Became Current: Not reported
Date Ended Current: Not reported
Owner/Operator Address: 1511 A S CENTRAL AVE
Owner/Operator City,State,Zip: KENT, WA 98032
Owner/Operator Telephone: 000-000-0000
Owner/Operator Telephone Ext: Not reported
Owner/Operator Fax: Not reported
Owner/Operator Email: Not reported

Owner/Operator Indicator: Operator
Owner/Operator Name: RON JONES MARINE
Legal Status: Private
Date Became Current: Not reported

Map ID
Direction
Distance
Elevation

MAP FINDINGS

Site

Database(s)

EDR ID Number
EPA ID Number

RON JONES MARINE (Continued)

1000121075

Date Ended Current: Not reported
Owner/Operator Address: 1515 S CENTRAL AVE
Owner/Operator City,State,Zip: KENT, WA 98032
Owner/Operator Telephone: 000-000-0000
Owner/Operator Telephone Ext: Not reported
Owner/Operator Fax: Not reported
Owner/Operator Email: Not reported

Owner/Operator Indicator: Owner
Owner/Operator Name: JONES SR, RON
Legal Status: Private
Date Became Current: 1997-07-03 00:00:00.
Date Ended Current: Not reported
Owner/Operator Address: 1327 52ND AVE E
Owner/Operator City,State,Zip: FIFE, WA 98424
Owner/Operator Telephone: 206-926-6862
Owner/Operator Telephone Ext: Not reported
Owner/Operator Fax: Not reported
Owner/Operator Email: Not reported

Owner/Operator Indicator: Owner
Owner/Operator Name: RON JONES MARINE
Legal Status: Private
Date Became Current: Not reported
Date Ended Current: Not reported
Owner/Operator Address: 1515 S CENTRAL AVE
Owner/Operator City,State,Zip: KENT, WA 98032
Owner/Operator Telephone: 000-000-0000
Owner/Operator Telephone Ext: Not reported
Owner/Operator Fax: Not reported
Owner/Operator Email: Not reported

Owner/Operator Indicator: Operator
Owner/Operator Name: RON JONES MARINE
Legal Status: Private
Date Became Current: Not reported
Date Ended Current: Not reported
Owner/Operator Address: 1515 S CENTRAL AVE
Owner/Operator City,State,Zip: KENT, WA 98032
Owner/Operator Telephone: 000-000-0000
Owner/Operator Telephone Ext: Not reported
Owner/Operator Fax: Not reported
Owner/Operator Email: Not reported

Historic Generators:

Receive Date: 1997-07-03 00:00:00.0
Handler Name: RON JONES MARINE
Federal Waste Generator Description: Not a generator, verified
State District Owner: WA
Large Quantity Handler of Universal Waste: No
Recognized Trader Importer: No
Recognized Trader Exporter: No
Spent Lead Acid Battery Importer: No
Spent Lead Acid Battery Exporter: No
Current Record: No
Non Storage Recycler Activity: Not reported
Electronic Manifest Broker: Not reported

Map ID
Direction
Distance
Elevation

MAP FINDINGS

Site

Database(s)

EDR ID Number
EPA ID Number

RON JONES MARINE (Continued)

1000121075

Receive Date: 1997-07-03 00:00:00.0
Handler Name: RON JONES MARINE
Federal Waste Generator Description: Not a generator, verified
State District Owner: WA
Large Quantity Handler of Universal Waste: No
Recognized Trader Importer: No
Recognized Trader Exporter: No
Spent Lead Acid Battery Importer: No
Spent Lead Acid Battery Exporter: No
Current Record: No
Non Storage Recycler Activity: Not reported
Electronic Manifest Broker: Not reported

Receive Date: 1997-07-04 00:00:00.0
Handler Name: RON JONES MARINE
Federal Waste Generator Description: Not a generator, verified
State District Owner: WA
Large Quantity Handler of Universal Waste: No
Recognized Trader Importer: No
Recognized Trader Exporter: No
Spent Lead Acid Battery Importer: No
Spent Lead Acid Battery Exporter: No
Current Record: Yes
Non Storage Recycler Activity: Not reported
Electronic Manifest Broker: Not reported

Receive Date: 1993-12-31 00:00:00.0
Handler Name: RON JONES MARINE
Federal Waste Generator Description: Small Quantity Generator
State District Owner: WA
Large Quantity Handler of Universal Waste: No
Recognized Trader Importer: No
Recognized Trader Exporter: No
Spent Lead Acid Battery Importer: No
Spent Lead Acid Battery Exporter: No
Current Record: No
Non Storage Recycler Activity: Not reported
Electronic Manifest Broker: Not reported

Receive Date: 1994-01-01 00:00:00.0
Handler Name: RON JONES MARINE
Federal Waste Generator Description: Not a generator, verified
State District Owner: WA
Large Quantity Handler of Universal Waste: No
Recognized Trader Importer: No
Recognized Trader Exporter: No
Spent Lead Acid Battery Importer: No
Spent Lead Acid Battery Exporter: No
Current Record: No
Non Storage Recycler Activity: Not reported
Electronic Manifest Broker: Not reported

Receive Date: 1997-07-03 00:00:00.0
Handler Name: RON JONES MARINE
Federal Waste Generator Description: Not a generator, verified
State District Owner: WA
Large Quantity Handler of Universal Waste: No

Map ID
Direction
Distance
Elevation

MAP FINDINGS

Site

Database(s)

EDR ID Number
EPA ID Number

RON JONES MARINE (Continued)

1000121075

Recognized Trader Importer: No
Recognized Trader Exporter: No
Spent Lead Acid Battery Importer: No
Spent Lead Acid Battery Exporter: No
Current Record: No
Non Storage Recycler Activity: Not reported
Electronic Manifest Broker: Not reported

Receive Date: 1993-09-01 00:00:00.0
Handler Name: RON JONES MARINE
Federal Waste Generator Description: Large Quantity Generator
State District Owner: Not reported
Large Quantity Handler of Universal Waste: No
Recognized Trader Importer: No
Recognized Trader Exporter: No
Spent Lead Acid Battery Importer: No
Spent Lead Acid Battery Exporter: No
Current Record: No
Non Storage Recycler Activity: Not reported
Electronic Manifest Broker: Not reported

Receive Date: 1994-03-31 00:00:00.0
Handler Name: RON JONES MARINE
Federal Waste Generator Description: Large Quantity Generator
State District Owner: Not reported
Large Quantity Handler of Universal Waste: No
Recognized Trader Importer: No
Recognized Trader Exporter: No
Spent Lead Acid Battery Importer: No
Spent Lead Acid Battery Exporter: No
Current Record: No
Non Storage Recycler Activity: Not reported
Electronic Manifest Broker: Not reported

List of NAICS Codes and Descriptions:

NAICS Code: 336413
NAICS Description: OTHER AIRCRAFT PARTS AND AUXILIARY EQUIPMENT MANUFACTURING

NAICS Code: 336612
NAICS Description: BOAT BUILDING

NAICS Code: Not reported
NAICS Description: Not reported

Facility Has Received Notices of Violation:

Found Violation: No
Agency Which Determined Violation: Not reported
Violation Short Description: Not reported
Date Violation was Determined: Not reported
Actual Return to Compliance Date: Not reported
Return to Compliance Qualifier: Not reported
Violation Responsible Agency: Not reported
Scheduled Compliance Date: Not reported
Enforcement Identifier: Not reported
Date of Enforcement Action: Not reported
Enforcement Responsible Agency: Not reported

Map ID
Direction
Distance
Elevation

MAP FINDINGS

Site

Database(s)

EDR ID Number
EPA ID Number

RON JONES MARINE (Continued)

1000121075

Enforcement Docket Number:	Not reported
Enforcement Attorney:	Not reported
Corrective Action Component:	Not reported
Appeal Initiated Date:	Not reported
Appeal Resolution Date:	Not reported
Disposition Status Date:	Not reported
Disposition Status:	Not reported
Disposition Status Description:	Not reported
Consent/Final Order Sequence Number:	Not reported
Consent/Final Order Respondent Name:	Not reported
Consent/Final Order Lead Agency:	Not reported
Enforcement Type:	Not reported
Enforcement Responsible Person:	Not reported
Enforcement Responsible Sub-Organization:	Not reported
SEP Sequence Number:	Not reported
SEP Expenditure Amount:	Not reported
SEP Scheduled Completion Date:	Not reported
SEP Actual Date:	Not reported
SEP Defaulted Date:	Not reported
SEP Type:	Not reported
SEP Type Description:	Not reported
Proposed Amount:	Not reported
Final Monetary Amount:	Not reported
Paid Amount:	Not reported
Final Count:	Not reported
Final Amount:	Not reported

Evaluation Action Summary:

Evaluation Date:	1997-05-16 00:00:00.0
Evaluation Responsible Agency:	State
Found Violation:	No
Evaluation Type Description:	COMPLIANCE ASSISTANCE VISIT
Evaluation Responsible Person Identifier:	WASMS
Evaluation Responsible Sub-Organization:	NW
Actual Return to Compliance Date:	Not reported
Scheduled Compliance Date:	Not reported
Date of Request:	Not reported
Date Response Received:	Not reported
Request Agency:	Not reported
Former Citation:	Not reported

FINDS:

Registry ID: 110005320232

[Click Here:](#)

Environmental Interest/Information System:

Washington Facility / Site Identification System (WA-FSIS) provides a means to query and display data maintained by the Washington Department of Ecology. This system contains key information for each facility/site that is currently, or has been, of interest to the Air Quality, Dam Safety, Hazardous Waste, Toxics Cleanup, and Water Quality Programs.

RCRAInfo is a national information system that supports the Resource Conservation and Recovery Act (RCRA) program through the tracking of events and activities related to facilities that generate, transport,

Map ID
Direction
Distance
Elevation

MAP FINDINGS

Site

Database(s)

EDR ID Number
EPA ID Number

RON JONES MARINE (Continued)

1000121075

and treat, store, or dispose of hazardous waste. RCRAInfo allows RCRA program staff to track the notification, permit, compliance, and corrective action activities required under RCRA.

[Click this hyperlink](#) while viewing on your computer to access additional FINDS: detail in the EDR Site Report.

ECHO:

Envid: 1000121075
Registry ID: 110005320232
DFR URL: <http://echo.epa.gov/detailed-facility-report?fid=110005320232>
Name: RON JONES MARINE
Address: 1515 S CENTRAL AVE
City,State,Zip: KENT, WA 98032

**V97
ESE
1/4-1/2
0.334 mi.
1761 ft.**

**HANSEN MACHINE CORP
1507 S CENTRAL AVE
KENT, WA 98032**

**WA ALLSITES
RCRA NonGen / NLR
FINDS
ECHO**

**1000379863
WAD980834055**

Site 4 of 5 in cluster V

**Relative:
Higher
Actual:
38 ft.**

ALLSITES:

Name: HANSEN MACHINE CORP
Facility Id: 64577698

Interaction: 56639
Interaction 1: I
Interaction 2: HWP
Ecology Program: HAZWASTE
Program Data: HWPPRT
Facility Alt.: Not reported
Program ID: WAD980834055
Date Interaction: 1993-01-01 00:00:00
Date Interaction 3: Hazardous Waste Planner
Latitude: 47.372664383999997
Longitude: -122.230355179

Interaction: 56638
Interaction 1: I
Interaction 2: HWG
Ecology Program: HAZWASTE
Program Data: TURBOWASTE
Facility Alt.: Not reported
Program ID: WAD980834055
Date Interaction: 1983-12-21 00:00:00
Date Interaction 3: Hazardous Waste Generator
Latitude: 47.372664383999997
Longitude: -122.230355179

RCRA NonGen / NLR:

Date Form Received by Agency: 1997-05-10 00:00:00.0
Handler Name: HANSEN MACHINE CORP
Handler Address: 1507 S CENTRAL AVE
Handler City,State,Zip: KENT, WA 98032
EPA ID: WAD980834055
Contact Name: KEITH OSLIN

Map ID
Direction
Distance
Elevation

MAP FINDINGS

Site

Database(s)

EDR ID Number
EPA ID Number

HANSEN MACHINE CORP (Continued)

1000379863

Contact Address:	1507 CENTRAL AVE S
Contact City,State,Zip:	KENT, WA 98032
Contact Telephone:	253-854-2995
Contact Fax:	Not reported
Contact Email:	Not reported
Contact Title:	Not reported
EPA Region:	10
Land Type:	Other
Federal Waste Generator Description:	Not a generator, verified
Non-Notifier:	Not reported
Biennial Report Cycle:	Not reported
Accessibility:	Not reported
Active Site Indicator:	Not reported
State District Owner:	WA
State District:	NWRO
Mailing Address:	1507 CENTRAL AVE S
Mailing City,State,Zip:	KENT, WA 98032
Owner Name:	HANSEN MACHINE CORPORATION
Owner Type:	Private
Operator Name:	BJORNE HANSEN
Operator Type:	Private
Short-Term Generator Activity:	No
Importer Activity:	No
Mixed Waste Generator:	No
Transporter Activity:	No
Transfer Facility Activity:	No
Recycler Activity with Storage:	No
Small Quantity On-Site Burner Exemption:	No
Smelting Melting and Refining Furnace Exemption:	No
Underground Injection Control:	No
Off-Site Waste Receipt:	No
Universal Waste Indicator:	No
Universal Waste Destination Facility:	No
Federal Universal Waste:	No
Active Site Fed-Reg Treatment Storage and Disposal Facility:	Not reported
Active Site Converter Treatment storage and Disposal Facility:	Not reported
Active Site State-Reg Treatment Storage and Disposal Facility:	Not reported
Active Site State-Reg Handler:	---
Federal Facility Indicator:	Not reported
Hazardous Secondary Material Indicator:	NN
Sub-Part K Indicator:	Not reported
Commercial TSD Indicator:	No
Treatment Storage and Disposal Type:	Not reported
2018 GPRA Permit Baseline:	Not on the Baseline
2018 GPRA Renewals Baseline:	Not on the Baseline
Permit Renewals Workload Universe:	Not reported
Permit Workload Universe:	Not reported
Permit Progress Universe:	Not reported
Post-Closure Workload Universe:	Not reported
Closure Workload Universe:	Not reported
202 GPRA Corrective Action Baseline:	No
Corrective Action Workload Universe:	No
Subject to Corrective Action Universe:	No
Non-TSDFs Where RCRA CA has Been Imposed Universe:	No
TSDFs Potentially Subject to CA Under 3004 (u)/(v) Universe:	No
TSDFs Only Subject to CA under Discretionary Auth Universe:	No
Corrective Action Priority Ranking:	No NCAPS ranking

Map ID
Direction
Distance
Elevation

MAP FINDINGS

Site

Database(s)

EDR ID Number
EPA ID Number

HANSEN MACHINE CORP (Continued)

1000379863

Environmental Control Indicator:	No
Institutional Control Indicator:	No
Human Exposure Controls Indicator:	N/A
Groundwater Controls Indicator:	N/A
Operating TSDU Universe:	Not reported
Full Enforcement Universe:	Not reported
Significant Non-Complier Universe:	No
Unaddressed Significant Non-Complier Universe:	No
Addressed Significant Non-Complier Universe:	No
Significant Non-Complier With a Compliance Schedule Universe:	No
Financial Assurance Required:	Not reported
Handler Date of Last Change:	2018-05-09 13:33:38.0
Recognized Trader-Importer:	No
Recognized Trader-Exporter:	No
Importer of Spent Lead Acid Batteries:	No
Exporter of Spent Lead Acid Batteries:	No
Recycler Activity Without Storage:	No
Manifest Broker:	No
Sub-Part P Indicator:	No

Hazardous Waste Summary:

Waste Code:	D001
Waste Description:	IGNITABLE WASTE

Waste Code:	D002
Waste Description:	CORROSIVE WASTE

Waste Code:	D006
Waste Description:	CADMIUM

Waste Code:	D007
Waste Description:	CHROMIUM

Waste Code:	D008
Waste Description:	LEAD

Waste Code:	D018
Waste Description:	BENZENE

Waste Code:	D035
Waste Description:	METHYL ETHYL KETONE

Waste Code:	F003
Waste Description:	THE FOLLOWING SPENT NONHALOGENATED SOLVENTS: XYLENE, ACETONE, ETHYL ACETATE, ETHYL BENZENE, ETHYL ETHER, METHYL ISOBUTYL KETONE, N-BUTYL ALCOHOL, CYCLOHEXANONE, AND METHANOL; ALL SPENT SOLVENT MIXTURES/BLENDS CONTAINING, BEFORE USE, ONLY THE ABOVE SPENT NONHALOGENATED SOLVENTS; AND ALL SPENT SOLVENT MIXTURES/BLENDS CONTAINING, BEFORE USE, ONE OR MORE OF THE ABOVE NONHALOGENATED SOLVENTS, AND A TOTAL OF TEN PERCENT OR MORE (BY VOLUME) OF ONE OR MORE OF THOSE SOLVENTS LISTED IN F001, F002, F004, AND F005; AND STILL BOTTOMS FROM THE RECOVERY OF THESE SPENT SOLVENTS AND SPENT SOLVENT MIXTURES.

Waste Code:	F005
Waste Description:	THE FOLLOWING SPENT NONHALOGENATED SOLVENTS: TOLUENE, METHYL ETHYL

Map ID
Direction
Distance
Elevation

MAP FINDINGS

Site

Database(s)

EDR ID Number
EPA ID Number

HANSEN MACHINE CORP (Continued)

1000379863

KETONE, CARBON DISULFIDE, ISOBUTANOL, PYRIDINE, BENZENE, 2-ETHOXYETHANOL, AND 2-NITROPROPANE; ALL SPENT SOLVENT MIXTURES/BLENDS CONTAINING, BEFORE USE, A TOTAL OF TEN PERCENT OR MORE (BY VOLUME) OF ONE OR MORE OF THE ABOVE NONHALOGENATED SOLVENTS OR THOSE SOLVENTS LISTED IN F001, F002, OR F004; AND STILL BOTTOMS FROM THE RECOVERY OF THESE SPENT SOLVENTS AND SPENT SOLVENT MIXTURES.

Handler - Owner Operator:

Owner/Operator Indicator:	Owner
Owner/Operator Name:	HANSEN MACHINE CORP
Legal Status:	Private
Date Became Current:	Not reported
Date Ended Current:	Not reported
Owner/Operator Address:	1507 S CENTRAL AVE
Owner/Operator City,State,Zip:	KENT, WA 98032
Owner/Operator Telephone:	000-000-0000
Owner/Operator Telephone Ext:	Not reported
Owner/Operator Fax:	Not reported
Owner/Operator Email:	Not reported

Owner/Operator Indicator:	Operator
Owner/Operator Name:	BJORNE HANSEN
Legal Status:	Private
Date Became Current:	Not reported
Date Ended Current:	Not reported
Owner/Operator Address:	1507 CENTRAL AVE S
Owner/Operator City,State,Zip:	KENT, WA 98032
Owner/Operator Telephone:	000-000-0000
Owner/Operator Telephone Ext:	Not reported
Owner/Operator Fax:	Not reported
Owner/Operator Email:	Not reported

Owner/Operator Indicator:	Operator
Owner/Operator Name:	BJORNE HANSEN B
Legal Status:	Private
Date Became Current:	1997-01-01 00:00:00.
Date Ended Current:	Not reported
Owner/Operator Address:	1507 CENTRAL AVE S
Owner/Operator City,State,Zip:	KENT, WA 98032-7419
Owner/Operator Telephone:	000-000-0000
Owner/Operator Telephone Ext:	Not reported
Owner/Operator Fax:	Not reported
Owner/Operator Email:	Not reported

Owner/Operator Indicator:	Owner
Owner/Operator Name:	HANSEN MACHINE CORPORATION
Legal Status:	Private
Date Became Current:	1997-05-09 00:00:00.
Date Ended Current:	Not reported
Owner/Operator Address:	4502 B ST NW
Owner/Operator City,State,Zip:	AUBURN, WA 98001
Owner/Operator Telephone:	253-854-2995
Owner/Operator Telephone Ext:	Not reported
Owner/Operator Fax:	Not reported
Owner/Operator Email:	Not reported

Owner/Operator Indicator:	Operator
---------------------------	----------

Map ID
Direction
Distance
Elevation

MAP FINDINGS

Site

Database(s)

EDR ID Number
EPA ID Number

HANSEN MACHINE CORP (Continued)

1000379863

Owner/Operator Name: BJORNE HANSEN
Legal Status: Private
Date Became Current: Not reported
Date Ended Current: Not reported
Owner/Operator Address: 1507 CENTRAL AVE S
Owner/Operator City,State,Zip: KENT, WA 98032
Owner/Operator Telephone: 000-000-0000
Owner/Operator Telephone Ext: Not reported
Owner/Operator Fax: Not reported
Owner/Operator Email: Not reported

Owner/Operator Indicator: Owner
Owner/Operator Name: HANSEN MACHINE CORP
Legal Status: Private
Date Became Current: Not reported
Date Ended Current: Not reported
Owner/Operator Address: 1507 S CENTRAL AVE
Owner/Operator City,State,Zip: KENT, WA 98032
Owner/Operator Telephone: 000-000-0000
Owner/Operator Telephone Ext: Not reported
Owner/Operator Fax: Not reported
Owner/Operator Email: Not reported

Owner/Operator Indicator: Owner
Owner/Operator Name: HANSEN MACHINE CORP
Legal Status: Private
Date Became Current: Not reported
Date Ended Current: Not reported
Owner/Operator Address: 1507 S CENTRAL AVE
Owner/Operator City,State,Zip: KENT, WA 98032
Owner/Operator Telephone: 000-000-0000
Owner/Operator Telephone Ext: Not reported
Owner/Operator Fax: Not reported
Owner/Operator Email: Not reported

Owner/Operator Indicator: Owner
Owner/Operator Name: HANSEN, BJORN
Legal Status: Private
Date Became Current: 1996-06-28 00:00:00.
Date Ended Current: Not reported
Owner/Operator Address: 1507 CENTRAL AVE S
Owner/Operator City,State,Zip: KENT, WA 98032
Owner/Operator Telephone: 360-854-2995
Owner/Operator Telephone Ext: Not reported
Owner/Operator Fax: Not reported
Owner/Operator Email: Not reported

Owner/Operator Indicator: Owner
Owner/Operator Name: TOTEM INDUSTRIAL PARK
Legal Status: Private
Date Became Current: Not reported
Date Ended Current: Not reported
Owner/Operator Address: 1511 A S CENTRAL AVE
Owner/Operator City,State,Zip: KENT, WA 98032
Owner/Operator Telephone: 253-852-7115
Owner/Operator Telephone Ext: Not reported
Owner/Operator Fax: Not reported

Map ID
Direction
Distance
Elevation

MAP FINDINGS

Site

Database(s)

EDR ID Number
EPA ID Number

HANSEN MACHINE CORP (Continued)

1000379863

Owner/Operator Email:	Not reported
Owner/Operator Indicator:	Owner
Owner/Operator Name:	HANSEN MACHINE CORP
Legal Status:	Private
Date Became Current:	Not reported
Date Ended Current:	Not reported
Owner/Operator Address:	1507 S CENTRAL AVE
Owner/Operator City,State,Zip:	KENT, WA 98032
Owner/Operator Telephone:	000-000-0000
Owner/Operator Telephone Ext:	Not reported
Owner/Operator Fax:	Not reported
Owner/Operator Email:	Not reported
Owner/Operator Indicator:	Operator
Owner/Operator Name:	BJORNE HANSEN
Legal Status:	Private
Date Became Current:	Not reported
Date Ended Current:	Not reported
Owner/Operator Address:	1507 CENTRAL AVE S
Owner/Operator City,State,Zip:	KENT, WA 98032
Owner/Operator Telephone:	000-000-0000
Owner/Operator Telephone Ext:	Not reported
Owner/Operator Fax:	Not reported
Owner/Operator Email:	Not reported
Owner/Operator Indicator:	Owner
Owner/Operator Name:	HANSEN MACHINE CORP
Legal Status:	Private
Date Became Current:	Not reported
Date Ended Current:	Not reported
Owner/Operator Address:	1507 S CENTRAL AVE
Owner/Operator City,State,Zip:	KENT, WA 98032
Owner/Operator Telephone:	000-000-0000
Owner/Operator Telephone Ext:	Not reported
Owner/Operator Fax:	Not reported
Owner/Operator Email:	Not reported
Owner/Operator Indicator:	Operator
Owner/Operator Name:	HANSEN MACHINE CORP
Legal Status:	Private
Date Became Current:	Not reported
Date Ended Current:	Not reported
Owner/Operator Address:	1507 S CENTRAL AVE
Owner/Operator City,State,Zip:	KENT, WA 98032
Owner/Operator Telephone:	000-000-0000
Owner/Operator Telephone Ext:	Not reported
Owner/Operator Fax:	Not reported
Owner/Operator Email:	Not reported
Owner/Operator Indicator:	Owner
Owner/Operator Name:	HANSEN MACHINE CORP
Legal Status:	Private
Date Became Current:	Not reported
Date Ended Current:	Not reported
Owner/Operator Address:	1507 S CENTRAL AVE
Owner/Operator City,State,Zip:	KENT, WA 98032

Map ID
Direction
Distance
Elevation

MAP FINDINGS

Site

Database(s)

EDR ID Number
EPA ID Number

HANSEN MACHINE CORP (Continued)

1000379863

Owner/Operator Telephone:	000-000-0000
Owner/Operator Telephone Ext:	Not reported
Owner/Operator Fax:	Not reported
Owner/Operator Email:	Not reported
Owner/Operator Indicator:	Owner
Owner/Operator Name:	TOTEM INDUSTRIAL PARK
Legal Status:	Private
Date Became Current:	Not reported
Date Ended Current:	Not reported
Owner/Operator Address:	1511 A S CENTRAL AVE
Owner/Operator City,State,Zip:	KENT, WA 98032
Owner/Operator Telephone:	253-852-7115
Owner/Operator Telephone Ext:	Not reported
Owner/Operator Fax:	Not reported
Owner/Operator Email:	Not reported
Owner/Operator Indicator:	Operator
Owner/Operator Name:	HANSEN MACHINE CORPORATION
Legal Status:	Private
Date Became Current:	Not reported
Date Ended Current:	Not reported
Owner/Operator Address:	4502 B ST NW
Owner/Operator City,State,Zip:	AUBURN, WA 98001
Owner/Operator Telephone:	253-854-2995
Owner/Operator Telephone Ext:	Not reported
Owner/Operator Fax:	Not reported
Owner/Operator Email:	Not reported
Owner/Operator Indicator:	Owner
Owner/Operator Name:	BJORN H
Legal Status:	Private
Date Became Current:	1996-06-28 00:00:00.
Date Ended Current:	Not reported
Owner/Operator Address:	1507 CENTRAL AVE S
Owner/Operator City,State,Zip:	KENT, WA 98032-7419
Owner/Operator Telephone:	360-854-2995
Owner/Operator Telephone Ext:	Not reported
Owner/Operator Fax:	Not reported
Owner/Operator Email:	Not reported
Owner/Operator Indicator:	Owner
Owner/Operator Name:	HANSEN MACHINE CORP
Legal Status:	Private
Date Became Current:	Not reported
Date Ended Current:	Not reported
Owner/Operator Address:	1507 S CENTRAL AVE
Owner/Operator City,State,Zip:	KENT, WA 98032
Owner/Operator Telephone:	000-000-0000
Owner/Operator Telephone Ext:	Not reported
Owner/Operator Fax:	Not reported
Owner/Operator Email:	Not reported
Owner/Operator Indicator:	Operator
Owner/Operator Name:	HANSEN MACHINE CORP
Legal Status:	Private
Date Became Current:	Not reported

Map ID
Direction
Distance
Elevation

MAP FINDINGS

Site

Database(s)

EDR ID Number
EPA ID Number

HANSEN MACHINE CORP (Continued)

1000379863

Date Ended Current:	Not reported
Owner/Operator Address:	1507 S CENTRAL AVE
Owner/Operator City,State,Zip:	KENT, WA 98032
Owner/Operator Telephone:	000-000-0000
Owner/Operator Telephone Ext:	Not reported
Owner/Operator Fax:	Not reported
Owner/Operator Email:	Not reported
Owner/Operator Indicator:	Owner
Owner/Operator Name:	HANSEN MACHINE CORPORATION
Legal Status:	Private
Date Became Current:	1997-05-09 00:00:00.
Date Ended Current:	Not reported
Owner/Operator Address:	4502 B ST NW
Owner/Operator City,State,Zip:	AUBURN, WA 98001
Owner/Operator Telephone:	253-854-2995
Owner/Operator Telephone Ext:	Not reported
Owner/Operator Fax:	Not reported
Owner/Operator Email:	Not reported
Owner/Operator Indicator:	Owner
Owner/Operator Name:	TOTEM INDUSTRIAL PARK
Legal Status:	Private
Date Became Current:	Not reported
Date Ended Current:	Not reported
Owner/Operator Address:	1511 A S CENTRAL AVE
Owner/Operator City,State,Zip:	KENT, WA 98032
Owner/Operator Telephone:	253-852-7115
Owner/Operator Telephone Ext:	Not reported
Owner/Operator Fax:	Not reported
Owner/Operator Email:	Not reported
Owner/Operator Indicator:	Owner
Owner/Operator Name:	TOTEM INDUSTRIAL PARK
Legal Status:	Private
Date Became Current:	Not reported
Date Ended Current:	Not reported
Owner/Operator Address:	1511 A S CENTRAL AVE
Owner/Operator City,State,Zip:	KENT, WA 98032
Owner/Operator Telephone:	253-852-7115
Owner/Operator Telephone Ext:	Not reported
Owner/Operator Fax:	Not reported
Owner/Operator Email:	Not reported
Owner/Operator Indicator:	Owner
Owner/Operator Name:	HANSEN MACHINE CORP
Legal Status:	Private
Date Became Current:	Not reported
Date Ended Current:	Not reported
Owner/Operator Address:	1507 S CENTRAL AVE
Owner/Operator City,State,Zip:	KENT, WA 98032
Owner/Operator Telephone:	000-000-0000
Owner/Operator Telephone Ext:	Not reported
Owner/Operator Fax:	Not reported
Owner/Operator Email:	Not reported
Owner/Operator Indicator:	Operator

Map ID
Direction
Distance
Elevation

MAP FINDINGS

Site

Database(s)

EDR ID Number
EPA ID Number

HANSEN MACHINE CORP (Continued)

1000379863

Owner/Operator Name: HANSEN MACHINE CORP
Legal Status: Private
Date Became Current: Not reported
Date Ended Current: Not reported
Owner/Operator Address: 1507 S CENTRAL AVE
Owner/Operator City,State,Zip: KENT, WA 98032
Owner/Operator Telephone: 000-000-0000
Owner/Operator Telephone Ext: Not reported
Owner/Operator Fax: Not reported
Owner/Operator Email: Not reported

Owner/Operator Indicator: Operator
Owner/Operator Name: BJORNE HANSEN
Legal Status: Private
Date Became Current: Not reported
Date Ended Current: Not reported
Owner/Operator Address: 1507 CENTRAL AVE S
Owner/Operator City,State,Zip: KENT, WA 98032
Owner/Operator Telephone: 000-000-0000
Owner/Operator Telephone Ext: Not reported
Owner/Operator Fax: Not reported
Owner/Operator Email: Not reported

Owner/Operator Indicator: Operator
Owner/Operator Name: HANSEN MACHINE CORP
Legal Status: Private
Date Became Current: Not reported
Date Ended Current: Not reported
Owner/Operator Address: 1507 S CENTRAL AVE
Owner/Operator City,State,Zip: KENT, WA 98032
Owner/Operator Telephone: 000-000-0000
Owner/Operator Telephone Ext: Not reported
Owner/Operator Fax: Not reported
Owner/Operator Email: Not reported

Owner/Operator Indicator: Owner
Owner/Operator Name: HANSEN, BJORN
Legal Status: Private
Date Became Current: 1996-06-28 00:00:00.
Date Ended Current: Not reported
Owner/Operator Address: 1507 CENTRAL AVE S
Owner/Operator City,State,Zip: KENT, WA 98032
Owner/Operator Telephone: 360-854-2995
Owner/Operator Telephone Ext: Not reported
Owner/Operator Fax: Not reported
Owner/Operator Email: Not reported

Owner/Operator Indicator: Owner
Owner/Operator Name: TOTEM INDUSTRIAL PARK
Legal Status: Private
Date Became Current: Not reported
Date Ended Current: Not reported
Owner/Operator Address: 1511 A S CENTRAL AVE
Owner/Operator City,State,Zip: KENT, WA 98032
Owner/Operator Telephone: 253-852-7115
Owner/Operator Telephone Ext: Not reported
Owner/Operator Fax: Not reported

Map ID
Direction
Distance
Elevation

MAP FINDINGS

Site

Database(s)

EDR ID Number
EPA ID Number

HANSEN MACHINE CORP (Continued)

1000379863

Owner/Operator Email: Not reported

Historic Generators:

Receive Date: 1997-05-09 00:00:00.0

Handler Name: HANSEN MACHINE CORP

Federal Waste Generator Description: Not a generator, verified

State District Owner: WA

Large Quantity Handler of Universal Waste: No

Recognized Trader Importer: No

Recognized Trader Exporter: No

Spent Lead Acid Battery Importer: No

Spent Lead Acid Battery Exporter: No

Current Record: No

Non Storage Recycler Activity: Not reported

Electronic Manifest Broker: Not reported

Receive Date: 1997-04-21 00:00:00.0

Handler Name: HANSEN MACHINE CORP

Federal Waste Generator Description: Not a generator, verified

State District Owner: WA

Large Quantity Handler of Universal Waste: No

Recognized Trader Importer: No

Recognized Trader Exporter: No

Spent Lead Acid Battery Importer: No

Spent Lead Acid Battery Exporter: No

Current Record: No

Non Storage Recycler Activity: Not reported

Electronic Manifest Broker: Not reported

Receive Date: 1997-05-10 00:00:00.0

Handler Name: HANSEN MACHINE CORP

Federal Waste Generator Description: Not a generator, verified

State District Owner: WA

Large Quantity Handler of Universal Waste: No

Recognized Trader Importer: No

Recognized Trader Exporter: No

Spent Lead Acid Battery Importer: No

Spent Lead Acid Battery Exporter: No

Current Record: Yes

Non Storage Recycler Activity: Not reported

Electronic Manifest Broker: Not reported

Receive Date: 1993-12-31 00:00:00.0

Handler Name: HANSEN MACHINE CORP

Federal Waste Generator Description: Small Quantity Generator

State District Owner: WA

Large Quantity Handler of Universal Waste: No

Recognized Trader Importer: No

Recognized Trader Exporter: No

Spent Lead Acid Battery Importer: No

Spent Lead Acid Battery Exporter: No

Current Record: No

Non Storage Recycler Activity: Not reported

Electronic Manifest Broker: Not reported

Receive Date: 1994-01-01 00:00:00.0

Handler Name: HANSEN MACHINE CORP

Map ID
Direction
Distance
Elevation

MAP FINDINGS

Site

Database(s)

EDR ID Number
EPA ID Number

HANSEN MACHINE CORP (Continued)

1000379863

Federal Waste Generator Description: Not a generator, verified
State District Owner: WA
Large Quantity Handler of Universal Waste: No
Recognized Trader Importer: No
Recognized Trader Exporter: No
Spent Lead Acid Battery Importer: No
Spent Lead Acid Battery Exporter: No
Current Record: No
Non Storage Recycler Activity: Not reported
Electronic Manifest Broker: Not reported

Receive Date: 1995-01-01 00:00:00.0

Handler Name: HANSEN MACHINE CORP

Federal Waste Generator Description: Not a generator, verified
State District Owner: WA
Large Quantity Handler of Universal Waste: No
Recognized Trader Importer: No
Recognized Trader Exporter: No
Spent Lead Acid Battery Importer: No
Spent Lead Acid Battery Exporter: No
Current Record: No
Non Storage Recycler Activity: Not reported
Electronic Manifest Broker: Not reported

Receive Date: 1996-03-04 00:00:00.0

Handler Name: HANSEN MACHINE CORP

Federal Waste Generator Description: Large Quantity Generator
State District Owner: WA
Large Quantity Handler of Universal Waste: No
Recognized Trader Importer: No
Recognized Trader Exporter: No
Spent Lead Acid Battery Importer: No
Spent Lead Acid Battery Exporter: No
Current Record: No
Non Storage Recycler Activity: Not reported
Electronic Manifest Broker: Not reported

Receive Date: 1997-04-18 00:00:00.0

Handler Name: HANSEN MACHINE CORP

Federal Waste Generator Description: Large Quantity Generator
State District Owner: WA
Large Quantity Handler of Universal Waste: No
Recognized Trader Importer: No
Recognized Trader Exporter: No
Spent Lead Acid Battery Importer: No
Spent Lead Acid Battery Exporter: No
Current Record: No
Non Storage Recycler Activity: Not reported
Electronic Manifest Broker: Not reported

Receive Date: 1997-04-21 00:00:00.0

Handler Name: HANSEN MACHINE CORP

Federal Waste Generator Description: Large Quantity Generator
State District Owner: WA
Large Quantity Handler of Universal Waste: No
Recognized Trader Importer: No
Recognized Trader Exporter: No

Map ID
Direction
Distance
Elevation

MAP FINDINGS

Site

Database(s)

EDR ID Number
EPA ID Number

HANSEN MACHINE CORP (Continued)

1000379863

Spent Lead Acid Battery Importer: No
Spent Lead Acid Battery Exporter: No
Current Record: No
Non Storage Recycler Activity: Not reported
Electronic Manifest Broker: Not reported

Receive Date: 1997-05-09 00:00:00.0
Handler Name: HANSEN MACHINE CORP
Federal Waste Generator Description: Not a generator, verified
State District Owner: WA
Large Quantity Handler of Universal Waste: No
Recognized Trader Importer: No
Recognized Trader Exporter: No
Spent Lead Acid Battery Importer: No
Spent Lead Acid Battery Exporter: No
Current Record: No
Non Storage Recycler Activity: Not reported
Electronic Manifest Broker: Not reported

Receive Date: 1993-09-01 00:00:00.0
Handler Name: HANSEN MACHINE CORPORATION
Federal Waste Generator Description: Large Quantity Generator
State District Owner: Not reported
Large Quantity Handler of Universal Waste: No
Recognized Trader Importer: No
Recognized Trader Exporter: No
Spent Lead Acid Battery Importer: No
Spent Lead Acid Battery Exporter: No
Current Record: No
Non Storage Recycler Activity: Not reported
Electronic Manifest Broker: Not reported

Receive Date: 1994-03-31 00:00:00.0
Handler Name: HANSEN MACHINE CORPORATION
Federal Waste Generator Description: Large Quantity Generator
State District Owner: Not reported
Large Quantity Handler of Universal Waste: No
Recognized Trader Importer: No
Recognized Trader Exporter: No
Spent Lead Acid Battery Importer: No
Spent Lead Acid Battery Exporter: No
Current Record: No
Non Storage Recycler Activity: Not reported
Electronic Manifest Broker: Not reported

Receive Date: 1996-03-01 00:00:00.0
Handler Name: HANSEN MACHINE CORPORATION
Federal Waste Generator Description: Large Quantity Generator
State District Owner: Not reported
Large Quantity Handler of Universal Waste: No
Recognized Trader Importer: No
Recognized Trader Exporter: No
Spent Lead Acid Battery Importer: No
Spent Lead Acid Battery Exporter: No
Current Record: No
Non Storage Recycler Activity: Not reported
Electronic Manifest Broker: Not reported

Map ID
Direction
Distance
Elevation

MAP FINDINGS

Site

Database(s)

EDR ID Number
EPA ID Number

HANSEN MACHINE CORP (Continued)

1000379863

Receive Date: 1997-04-21 00:00:00.0
Handler Name: HANSEN MACHINE CORP
Federal Waste Generator Description: Large Quantity Generator
State District Owner: Not reported
Large Quantity Handler of Universal Waste: No
Recognized Trader Importer: No
Recognized Trader Exporter: No
Spent Lead Acid Battery Importer: No
Spent Lead Acid Battery Exporter: No
Current Record: No
Non Storage Recycler Activity: Not reported
Electronic Manifest Broker: Not reported

List of NAICS Codes and Descriptions:

NAICS Code: 332722
NAICS Description: BOLT, NUT, SCREW, RIVET, AND WASHER MANUFACTURING

Facility Has Received Notices of Violations:

Violations: No Violations Found

Evaluation Action Summary:

Evaluations: No Evaluations Found

FINDS:

Registry ID: 110000828472

Click Here:

Environmental Interest/Information System:

Washington Facility / Site Identification System (WA-FSIS) provides a means to query and display data maintained by the Washington Department of Ecology. This system contains key information for each facility/site that is currently, or has been, of interest to the Air Quality, Dam Safety, Hazardous Waste, Toxics Cleanup, and Water Quality Programs.
RCRAInfo is a national information system that supports the Resource Conservation and Recovery Act (RCRA) program through the tracking of events and activities related to facilities that generate, transport, and treat, store, or dispose of hazardous waste. RCRAInfo allows RCRA program staff to track the notification, permit, compliance, and corrective action activities required under RCRA.

[Click this hyperlink](#) while viewing on your computer to access additional FINDS: detail in the EDR Site Report.

ECHO:

Envid: 1000379863
Registry ID: 110000828472
DFR URL: <http://echo.epa.gov/detailed-facility-report?fid=110000828472>
Name: HANSEN MACHINE CORP
Address: 1507 S CENTRAL AVE
City,State,Zip: KENT, WA 98032

Map ID
Direction
Distance
Elevation

MAP FINDINGS

EDR ID Number
EPA ID Number

V98
SE
1/4-1/2
0.338 mi.
1786 ft.

KENT CENTRAL BUSINESS CTR
1514 S CENTRAL AVE BEHIND BLDG
KENT, WA 98031

Site 5 of 5 in cluster V

WA ALLSITES
RCRA NonGen / NLR
FINDS
ECHO

1001082054
WAR000006205

Relative:
Higher
Actual:
38 ft.

ALLSITES:

Name: KENT CENTRAL BUSINESS CTR
Facility Id: 71831953
Interaction: 60334
Interaction 1: I
Interaction 2: HWG
Ecology Program: HAZWASTE
Program Data: TURBOWASTE
Facility Alt.: Not reported
Program ID: WAR000006205
Date Interaction: 1995-11-20 00:00:00
Date Interaction 3: Hazardous Waste Generator
Latitude: 47.373064384000003
Longitude: -122.23168517800001

RCRA NonGen / NLR:

Date Form Received by Agency: 1997-07-24 00:00:00.0
Handler Name: KENT CENTRAL BUSINESS CTR
Handler Address: 1514 S CENTRAL AVE BEHIND BLDG
Handler City,State,Zip: KENT, WA 98031
EPA ID: WAR000006205
Contact Name: BRIAN POUNDER
Contact Address: PO BOX 4007
Contact City,State,Zip: BELLEVUE, WA 98009
Contact Telephone: 425-990-3463
Contact Fax: Not reported
Contact Email: Not reported
Contact Title: Not reported
EPA Region: 10
Land Type: Other
Federal Waste Generator Description: Not a generator, verified
Non-Notifier: Not reported
Biennial Report Cycle: Not reported
Accessibility: Not reported
Active Site Indicator: Not reported
State District Owner: WA
State District: NWRO
Mailing Address: 1514 CENTRAL AVE S
Mailing City,State,Zip: KENT, WA 98032
Owner Name: CROSS CONNEVTION I LLC
Owner Type: Private
Operator Name: KENT CENTRAL BUSINESS CTR
Operator Type: Private
Short-Term Generator Activity: No
Importer Activity: No
Mixed Waste Generator: No
Transporter Activity: No
Transfer Facility Activity: No
Recycler Activity with Storage: No
Small Quantity On-Site Burner Exemption: No
Smelting Melting and Refining Furnace Exemption: No

Map ID
Direction
Distance
Elevation

MAP FINDINGS

Site

Database(s)

EDR ID Number
EPA ID Number

KENT CENTRAL BUSINESS CTR (Continued)

1001082054

Underground Injection Control:	No
Off-Site Waste Receipt:	No
Universal Waste Indicator:	No
Universal Waste Destination Facility:	No
Federal Universal Waste:	No
Active Site Fed-Reg Treatment Storage and Disposal Facility:	Not reported
Active Site Converter Treatment storage and Disposal Facility:	Not reported
Active Site State-Reg Treatment Storage and Disposal Facility:	Not reported
Active Site State-Reg Handler:	---
Federal Facility Indicator:	Not reported
Hazardous Secondary Material Indicator:	NN
Sub-Part K Indicator:	Not reported
Commercial TSD Indicator:	No
Treatment Storage and Disposal Type:	Not reported
2018 GPRA Permit Baseline:	Not on the Baseline
2018 GPRA Renewals Baseline:	Not on the Baseline
Permit Renewals Workload Universe:	Not reported
Permit Workload Universe:	Not reported
Permit Progress Universe:	Not reported
Post-Closure Workload Universe:	Not reported
Closure Workload Universe:	Not reported
202 GPRA Corrective Action Baseline:	No
Corrective Action Workload Universe:	No
Subject to Corrective Action Universe:	No
Non-TSDFs Where RCRA CA has Been Imposed Universe:	No
TSDFs Potentially Subject to CA Under 3004 (u)/(v) Universe:	No
TSDFs Only Subject to CA under Discretionary Auth Universe:	No
Corrective Action Priority Ranking:	No NCAPS ranking
Environmental Control Indicator:	No
Institutional Control Indicator:	No
Human Exposure Controls Indicator:	N/A
Groundwater Controls Indicator:	N/A
Operating TSDF Universe:	Not reported
Full Enforcement Universe:	Not reported
Significant Non-Complier Universe:	No
Unaddressed Significant Non-Complier Universe:	No
Addressed Significant Non-Complier Universe:	No
Significant Non-Complier With a Compliance Schedule Universe:	No
Financial Assurance Required:	Not reported
Handler Date of Last Change:	2018-05-10 18:14:46.0
Recognized Trader-Importer:	No
Recognized Trader-Exporter:	No
Importer of Spent Lead Acid Batteries:	No
Exporter of Spent Lead Acid Batteries:	No
Recycler Activity Without Storage:	No
Manifest Broker:	No
Sub-Part P Indicator:	No

Handler - Owner Operator:

Owner/Operator Indicator:	Owner
Owner/Operator Name:	CROSS CONNEVTION I LLC
Legal Status:	Private
Date Became Current:	1997-12-04 00:00:00.
Date Ended Current:	Not reported
Owner/Operator Address:	PO BOX 4007
Owner/Operator City,State,Zip:	BELLEVUE, WA 98009

Map ID
Direction
Distance
Elevation

MAP FINDINGS

Site

Database(s)

EDR ID Number
EPA ID Number

KENT CENTRAL BUSINESS CTR (Continued)

1001082054

Owner/Operator Telephone:	425-990-3463
Owner/Operator Telephone Ext:	Not reported
Owner/Operator Fax:	Not reported
Owner/Operator Email:	Not reported
Owner/Operator Indicator:	Operator
Owner/Operator Name:	CROSS CONNEVTION I LLC
Legal Status:	Private
Date Became Current:	Not reported
Date Ended Current:	Not reported
Owner/Operator Address:	PO BOX 4007
Owner/Operator City,State,Zip:	BELLEVUE, WA 98009
Owner/Operator Telephone:	425-990-3463
Owner/Operator Telephone Ext:	Not reported
Owner/Operator Fax:	Not reported
Owner/Operator Email:	Not reported
Owner/Operator Indicator:	Operator
Owner/Operator Name:	KENT CENTRAL BUSINESS CTR
Legal Status:	Private
Date Became Current:	Not reported
Date Ended Current:	Not reported
Owner/Operator Address:	1514 S CENTRAL AVE BEHIND BLDG
Owner/Operator City,State,Zip:	KENT, WA 98031
Owner/Operator Telephone:	000-000-0000
Owner/Operator Telephone Ext:	Not reported
Owner/Operator Fax:	Not reported
Owner/Operator Email:	Not reported
Owner/Operator Indicator:	Owner
Owner/Operator Name:	CROSS CONNEVTION I LLC
Legal Status:	Private
Date Became Current:	Not reported
Date Ended Current:	Not reported
Owner/Operator Address:	PO BOX 4007
Owner/Operator City,State,Zip:	BELLEVUE, WA 98009
Owner/Operator Telephone:	425-990-3463
Owner/Operator Telephone Ext:	Not reported
Owner/Operator Fax:	Not reported
Owner/Operator Email:	Not reported
Owner/Operator Indicator:	Owner
Owner/Operator Name:	KENT CENTRAL BUSINESS CTR
Legal Status:	Private
Date Became Current:	1996-05-03 00:00:00.
Date Ended Current:	Not reported
Owner/Operator Address:	1514 CENTRAL AVE S
Owner/Operator City,State,Zip:	KENT, WA 98032
Owner/Operator Telephone:	000-000-0000
Owner/Operator Telephone Ext:	Not reported
Owner/Operator Fax:	Not reported
Owner/Operator Email:	Not reported
Owner/Operator Indicator:	Owner
Owner/Operator Name:	KENT CENTRAL BUSINESS CTR
Legal Status:	Private
Date Became Current:	Not reported

Map ID
Direction
Distance
Elevation

MAP FINDINGS

Site

Database(s)

EDR ID Number
EPA ID Number

KENT CENTRAL BUSINESS CTR (Continued)

1001082054

Date Ended Current: Not reported
Owner/Operator Address: 1514 S CENTRAL AVE BEHIND BLDG
Owner/Operator City,State,Zip: KENT, WA 98031
Owner/Operator Telephone: 000-000-0000
Owner/Operator Telephone Ext: Not reported
Owner/Operator Fax: Not reported
Owner/Operator Email: Not reported

Owner/Operator Indicator: Owner
Owner/Operator Name: CROSS CONNEVTION I LLC
Legal Status: Private
Date Became Current: Not reported
Date Ended Current: Not reported
Owner/Operator Address: PO BOX 4007
Owner/Operator City,State,Zip: BELLEVUE, WA 98009
Owner/Operator Telephone: 425-990-3463
Owner/Operator Telephone Ext: Not reported
Owner/Operator Fax: Not reported
Owner/Operator Email: Not reported

Owner/Operator Indicator: Owner
Owner/Operator Name: CROSS CONNEVTIO C
Legal Status: Private
Date Became Current: 1997-12-04 00:00:00.
Date Ended Current: Not reported
Owner/Operator Address: PO BOX 4007
Owner/Operator City,State,Zip: BELLEVUE, WA 98009
Owner/Operator Telephone: 425-990-3463
Owner/Operator Telephone Ext: Not reported
Owner/Operator Fax: Not reported
Owner/Operator Email: Not reported

Owner/Operator Indicator: Owner
Owner/Operator Name: KENT CENTRAL BUSINESS CTR
Legal Status: Private
Date Became Current: Not reported
Date Ended Current: Not reported
Owner/Operator Address: 1514 S CENTRAL AVE BEHIND BLDG
Owner/Operator City,State,Zip: KENT, WA 98031
Owner/Operator Telephone: 000-000-0000
Owner/Operator Telephone Ext: Not reported
Owner/Operator Fax: Not reported
Owner/Operator Email: Not reported

Owner/Operator Indicator: Operator
Owner/Operator Name: KENT CENTRAL BUSINESS CTR
Legal Status: Private
Date Became Current: Not reported
Date Ended Current: Not reported
Owner/Operator Address: 1514 S CENTRAL AVE BEHIND BLDG
Owner/Operator City,State,Zip: KENT, WA 98031
Owner/Operator Telephone: 000-000-0000
Owner/Operator Telephone Ext: Not reported
Owner/Operator Fax: Not reported
Owner/Operator Email: Not reported

Owner/Operator Indicator: Owner

Map ID
Direction
Distance
Elevation

MAP FINDINGS

Site

Database(s)

EDR ID Number
EPA ID Number

KENT CENTRAL BUSINESS CTR (Continued)

1001082054

Owner/Operator Name:	CROSS CONNEVTION I LLC
Legal Status:	Private
Date Became Current:	1997-12-04 00:00:00.
Date Ended Current:	Not reported
Owner/Operator Address:	PO BOX 4007
Owner/Operator City,State,Zip:	BELLEVUE, WA 98009
Owner/Operator Telephone:	425-990-3463
Owner/Operator Telephone Ext:	Not reported
Owner/Operator Fax:	Not reported
Owner/Operator Email:	Not reported
Owner/Operator Indicator:	Operator
Owner/Operator Name:	KENT CENTRAL BUSINESS CTR
Legal Status:	Private
Date Became Current:	Not reported
Date Ended Current:	Not reported
Owner/Operator Address:	1514 S CENTRAL AVE BEHIND BLDG
Owner/Operator City,State,Zip:	KENT, WA 98031
Owner/Operator Telephone:	000-000-0000
Owner/Operator Telephone Ext:	Not reported
Owner/Operator Fax:	Not reported
Owner/Operator Email:	Not reported
Owner/Operator Indicator:	Operator
Owner/Operator Name:	KENT CENTRAL BUSINESS CTR
Legal Status:	Private
Date Became Current:	Not reported
Date Ended Current:	Not reported
Owner/Operator Address:	1514 S CENTRAL AVE BEHIND BLDG
Owner/Operator City,State,Zip:	KENT, WA 98031
Owner/Operator Telephone:	000-000-0000
Owner/Operator Telephone Ext:	Not reported
Owner/Operator Fax:	Not reported
Owner/Operator Email:	Not reported
Owner/Operator Indicator:	Owner
Owner/Operator Name:	KENT CENTRAL BUSINESS CTR
Legal Status:	Private
Date Became Current:	Not reported
Date Ended Current:	Not reported
Owner/Operator Address:	1514 S CENTRAL AVE BEHIND BLDG
Owner/Operator City,State,Zip:	KENT, WA 98031
Owner/Operator Telephone:	000-000-0000
Owner/Operator Telephone Ext:	Not reported
Owner/Operator Fax:	Not reported
Owner/Operator Email:	Not reported
Owner/Operator Indicator:	Owner
Owner/Operator Name:	CROSS CONNEVTION I LLC
Legal Status:	Private
Date Became Current:	Not reported
Date Ended Current:	Not reported
Owner/Operator Address:	PO BOX 4007
Owner/Operator City,State,Zip:	BELLEVUE, WA 98009
Owner/Operator Telephone:	425-990-3463
Owner/Operator Telephone Ext:	Not reported
Owner/Operator Fax:	Not reported

Map ID
Direction
Distance
Elevation

MAP FINDINGS

Site

Database(s)

EDR ID Number
EPA ID Number

KENT CENTRAL BUSINESS CTR (Continued)

1001082054

Owner/Operator Email: Not reported

Historic Generators:

Receive Date: 1997-07-23 00:00:00.0
Handler Name: KENT CENTRAL BUSINESS CTR
Federal Waste Generator Description: Not a generator, verified
State District Owner: WA
Large Quantity Handler of Universal Waste: No
Recognized Trader Importer: No
Recognized Trader Exporter: No
Spent Lead Acid Battery Importer: No
Spent Lead Acid Battery Exporter: No
Current Record: No
Non Storage Recycler Activity: Not reported
Electronic Manifest Broker: Not reported

Receive Date: 1997-07-23 00:00:00.0
Handler Name: KENT CENTRAL BUSINESS CTR
Federal Waste Generator Description: Not a generator, verified
State District Owner: WA
Large Quantity Handler of Universal Waste: No
Recognized Trader Importer: No
Recognized Trader Exporter: No
Spent Lead Acid Battery Importer: No
Spent Lead Acid Battery Exporter: No
Current Record: No
Non Storage Recycler Activity: Not reported
Electronic Manifest Broker: Not reported

Receive Date: 1997-07-24 00:00:00.0
Handler Name: KENT CENTRAL BUSINESS CTR
Federal Waste Generator Description: Not a generator, verified
State District Owner: WA
Large Quantity Handler of Universal Waste: No
Recognized Trader Importer: No
Recognized Trader Exporter: No
Spent Lead Acid Battery Importer: No
Spent Lead Acid Battery Exporter: No
Current Record: Yes
Non Storage Recycler Activity: Not reported
Electronic Manifest Broker: Not reported

Receive Date: 1993-12-31 00:00:00.0
Handler Name: KENT CENTRAL BUSINESS CTR
Federal Waste Generator Description: Small Quantity Generator
State District Owner: WA
Large Quantity Handler of Universal Waste: No
Recognized Trader Importer: No
Recognized Trader Exporter: No
Spent Lead Acid Battery Importer: No
Spent Lead Acid Battery Exporter: No
Current Record: No
Non Storage Recycler Activity: Not reported
Electronic Manifest Broker: Not reported

Receive Date: 1997-07-22 00:00:00.0
Handler Name: KENT CENTRAL BUSINESS CTR

Map ID
Direction
Distance
Elevation

MAP FINDINGS

Site

Database(s)

EDR ID Number
EPA ID Number

KENT CENTRAL BUSINESS CTR (Continued)

1001082054

Federal Waste Generator Description:	Not a generator, verified
State District Owner:	WA
Large Quantity Handler of Universal Waste:	No
Recognized Trader Importer:	No
Recognized Trader Exporter:	No
Spent Lead Acid Battery Importer:	No
Spent Lead Acid Battery Exporter:	No
Current Record:	No
Non Storage Recycler Activity:	Not reported
Electronic Manifest Broker:	Not reported

Receive Date:	1997-07-23 00:00:00.0
Handler Name:	KENT CENTRAL BUSINESS CTR
Federal Waste Generator Description:	Not a generator, verified
State District Owner:	WA
Large Quantity Handler of Universal Waste:	No
Recognized Trader Importer:	No
Recognized Trader Exporter:	No
Spent Lead Acid Battery Importer:	No
Spent Lead Acid Battery Exporter:	No
Current Record:	No
Non Storage Recycler Activity:	Not reported
Electronic Manifest Broker:	Not reported

List of NAICS Codes and Descriptions:

NAICS Code:	53112
NAICS Description:	LESSORS OF NONRESIDENTIAL BUILDINGS (EXCEPT MINIWAREHOUSES)
NAICS Code:	Not reported
NAICS Description:	Not reported

Facility Has Received Notices of Violations:

Violations:	No Violations Found
-------------	---------------------

Evaluation Action Summary:

Evaluations:	No Evaluations Found
--------------	----------------------

FINDS:

Registry ID:	110008227640
--------------	--------------

Click Here:

Environmental Interest/Information System:

RCRAInfo is a national information system that supports the Resource Conservation and Recovery Act (RCRA) program through the tracking of events and activities related to facilities that generate, transport, and treat, store, or dispose of hazardous waste. RCRAInfo allows RCRA program staff to track the notification, permit, compliance, and corrective action activities required under RCRA.

[Click this hyperlink](#) while viewing on your computer to access additional FINDS: detail in the EDR Site Report.

ECHO:

Envid:	1001082054
--------	------------

Map ID
Direction
Distance
Elevation

MAP FINDINGS

Site

Database(s)

EDR ID Number
EPA ID Number

KENT CENTRAL BUSINESS CTR (Continued)

1001082054

Registry ID: 110008227640
DFR URL: <http://echo.epa.gov/detailed-facility-report?fid=110008227640>
Name: KENT CENTRAL BUSINESS CTR
Address: 1514 S CENTRAL AVE BEHIND BLDG
City,State,Zip: KENT, WA 98031

S99
SSE
1/4-1/2
0.339 mi.
1789 ft.

AMERICAN POWER SYSTEMS LLC 79TH AVE
26507 79TH AVE S
KENT, WA 98032

WA ALLSITES
RCRA NonGen / NLR
WA MANIFEST

1001234188
WAH000006049

Site 2 of 2 in cluster S

Relative:
Lower
Actual:
34 ft.

ALLSITES:

Name: AMERICAN POWER SYSTEMS LLC 79TH AVE
Facility Id: 5241399

Interaction: 16332
Interaction 1: I
Interaction 2: HWG
Ecology Program: HAZWASTE
Program Data: TURBOWASTE
Facility Alt.: Not reported
Program ID: WAH000006049
Date Interaction: 1998-07-29 00:00:00
Date Interaction 3: Hazardous Waste Generator
Latitude: 47.308146387000001
Longitude: -122.234776193

Interaction: 16335
Interaction 1: I
Interaction 2: HWOTHER
Ecology Program: HAZWASTE
Program Data: TURBOWASTE
Facility Alt.: American Power Systems LLC 79th Ave
Program ID: WAH000006049
Date Interaction: 2007-12-31 00:00:00
Date Interaction 3: Haz Waste Management Acti
Latitude: 47.308146387000001
Longitude: -122.234776193

Interaction: 99595
Interaction 1: I
Interaction 2: HWG
Ecology Program: HAZWASTE
Program Data: TURBOWASTE
Facility Alt.: American Power Systems LLC 79th Ave
Program ID: WAH000006049
Date Interaction: 2011-12-31 00:00:00
Date Interaction 3: Hazardous Waste Generator
Latitude: 47.308146387000001
Longitude: -122.234776193

Interaction: 16333
Interaction 1: I
Interaction 2: HWOTHER

Map ID
Direction
Distance
Elevation

MAP FINDINGS

Site

Database(s)

EDR ID Number
EPA ID Number

AMERICAN POWER SYSTEMS LLC 79TH AVE (Continued)

1001234188

Ecology Program: HAZWASTE
Program Data: TURBOWASTE
Facility Alt.: Not reported
Program ID: WAH000006049
Date Interaction: 2003-12-31 00:00:00
Date Interaction 3: Haz Waste Management Acti
Latitude: 47.308146387000001
Longitude: -122.234776193

Interaction: 16334
Interaction 1: I
Interaction 2: HWTSDf
Ecology Program: HAZWASTE
Program Data: TURBOWASTE
Facility Alt.: Not reported
Program ID: WAH000006049
Date Interaction: 2007-12-31 00:00:00
Date Interaction 3: Haz Treatment Storage Fac
Latitude: 47.308146387000001
Longitude: -122.234776193

Interaction: 97203
Interaction 1: A
Interaction 2: TIER2
Ecology Program: HAZWASTE
Program Data: EPCRA
Facility Alt.: American Power Systems LLC
Program ID: WAH000006049
Date Interaction: 2011-06-10 00:00:00
Date Interaction 3: Emergency/Haz Chem Rpt TI
Latitude: 47.308146387000001
Longitude: -122.234776193

Interaction: 102067
Interaction 1: A
Interaction 2: HWOTHER
Ecology Program: HAZWASTE
Program Data: TURBOWASTE
Facility Alt.: American Power Systems LLC 79th Ave
Program ID: WAH000006049
Date Interaction: 2011-12-31 00:00:00
Date Interaction 3: Haz Waste Management Acti
Latitude: 47.308146387000001
Longitude: -122.234776193

RCRA NonGen / NLR:

Date Form Received by Agency: 2018-01-29 00:00:00.0
Handler Name: AMERICAN POWER SYSTEMS LLC 79TH AVE
Handler Address: 26507 79TH AVE S
Handler City,State,Zip: KENT, WA 98032
EPA ID: WAH000006049
Contact Name: JASON GARDNER
Contact Address: 26507 79TH AVE S

Map ID
Direction
Distance
Elevation

MAP FINDINGS

Site

Database(s)

EDR ID Number
EPA ID Number

AMERICAN POWER SYSTEMS LLC 79TH AVE (Continued)

1001234188

Contact City,State,Zip:	KENT, WA 98032
Contact Telephone:	253-852-4839
Contact Fax:	Not reported
Contact Email:	JASONGARDNER@AMPOWERSYS.COM
Contact Title:	Not reported
EPA Region:	10
Land Type:	Private
Federal Waste Generator Description:	Not a generator, verified
Non-Notifier:	Not reported
Biennial Report Cycle:	Not reported
Accessibility:	Not reported
Active Site Indicator:	Not reported
State District Owner:	WA
State District:	NWRO
Mailing Address:	26507 79TH AVE S
Mailing City,State,Zip:	KENT, WA 98032
Owner Name:	EAST PENN MANUFACTURING CO INC
Owner Type:	Private
Operator Name:	AMERICAN POWER SYSTEMS LLC
Operator Type:	Private
Short-Term Generator Activity:	No
Importer Activity:	No
Mixed Waste Generator:	No
Transporter Activity:	No
Transfer Facility Activity:	No
Recycler Activity with Storage:	No
Small Quantity On-Site Burner Exemption:	No
Smelting Melting and Refining Furnace Exemption:	No
Underground Injection Control:	No
Off-Site Waste Receipt:	No
Universal Waste Indicator:	No
Universal Waste Destination Facility:	No
Federal Universal Waste:	No
Active Site Fed-Reg Treatment Storage and Disposal Facility:	Not reported
Active Site Converter Treatment storage and Disposal Facility:	Not reported
Active Site State-Reg Treatment Storage and Disposal Facility:	Not reported
Active Site State-Reg Handler:	---
Federal Facility Indicator:	Not reported
Hazardous Secondary Material Indicator:	NN
Sub-Part K Indicator:	Not reported
Commercial TSD Indicator:	No
Treatment Storage and Disposal Type:	Not reported
2018 GPRA Permit Baseline:	Not on the Baseline
2018 GPRA Renewals Baseline:	Not on the Baseline
Permit Renewals Workload Universe:	Not reported
Permit Workload Universe:	Not reported
Permit Progress Universe:	Not reported
Post-Closure Workload Universe:	Not reported
Closure Workload Universe:	Not reported
202 GPRA Corrective Action Baseline:	No
Corrective Action Workload Universe:	No
Subject to Corrective Action Universe:	No
Non-TSDFs Where RCRA CA has Been Imposed Universe:	No
TSDFs Potentially Subject to CA Under 3004 (u)/(v) Universe:	No
TSDFs Only Subject to CA under Discretionary Auth Universe:	No
Corrective Action Priority Ranking:	No NCAPS ranking
Environmental Control Indicator:	No

Map ID
Direction
Distance
Elevation

MAP FINDINGS

Site

Database(s)

EDR ID Number
EPA ID Number

AMERICAN POWER SYSTEMS LLC 79TH AVE (Continued)

1001234188

Institutional Control Indicator:	No
Human Exposure Controls Indicator:	N/A
Groundwater Controls Indicator:	N/A
Operating TSDF Universe:	Not reported
Full Enforcement Universe:	Not reported
Significant Non-Complier Universe:	No
Unaddressed Significant Non-Complier Universe:	No
Addressed Significant Non-Complier Universe:	No
Significant Non-Complier With a Compliance Schedule Universe:	No
Financial Assurance Required:	Not reported
Handler Date of Last Change:	2018-05-23 13:54:40.0
Recognized Trader-Importer:	No
Recognized Trader-Exporter:	No
Importer of Spent Lead Acid Batteries:	No
Exporter of Spent Lead Acid Batteries:	No
Recycler Activity Without Storage:	No
Manifest Broker:	No
Sub-Part P Indicator:	No

Biennial: List of Years

Year: 2011

[Click Here for Biennial Reporting System Data:](#)

Year: 2009

[Click Here for Biennial Reporting System Data:](#)

Year: 2007

[Click Here for Biennial Reporting System Data:](#)

Year: 2005

[Click Here for Biennial Reporting System Data:](#)

Year: 2003

[Click Here for Biennial Reporting System Data:](#)

Handler - Owner Operator:

Owner/Operator Indicator:	Owner
Owner/Operator Name:	AMERICAN POWER SYSTEMS LLC
Legal Status:	Private
Date Became Current:	2001-02-15 00:00:00.
Date Ended Current:	Not reported
Owner/Operator Address:	26507 79TH AVE S
Owner/Operator City,State,Zip:	KENT, WA 98032
Owner/Operator Telephone:	800-395-0693
Owner/Operator Telephone Ext:	Not reported
Owner/Operator Fax:	Not reported
Owner/Operator Email:	Not reported

Owner/Operator Indicator:	Operator
Owner/Operator Name:	AMERICAN POWER SYSTEMS LLC
Legal Status:	Private
Date Became Current:	Not reported
Date Ended Current:	Not reported
Owner/Operator Address:	26507 79TH AVE S
Owner/Operator City,State,Zip:	KENT, WA 98032

Map ID
Direction
Distance
Elevation

MAP FINDINGS

Site

Database(s)

EDR ID Number
EPA ID Number

AMERICAN POWER SYSTEMS LLC 79TH AVE (Continued)

1001234188

Owner/Operator Telephone:	800-395-0693
Owner/Operator Telephone Ext:	Not reported
Owner/Operator Fax:	Not reported
Owner/Operator Email:	Not reported
Owner/Operator Indicator:	Owner
Owner/Operator Name:	OPUS NORTHWEST LLC
Legal Status:	Private
Date Became Current:	Not reported
Date Ended Current:	Not reported
Owner/Operator Address:	915 118TH AVE SE
Owner/Operator City,State,Zip:	BELLEVUE, WA 98005
Owner/Operator Telephone:	425-453-4100
Owner/Operator Telephone Ext:	Not reported
Owner/Operator Fax:	Not reported
Owner/Operator Email:	Not reported
Owner/Operator Indicator:	Operator
Owner/Operator Name:	AMERICAN POWER SYSTEMS LLC
Legal Status:	Private
Date Became Current:	Not reported
Date Ended Current:	Not reported
Owner/Operator Address:	26507 79TH AVE S
Owner/Operator City,State,Zip:	KENT, WA 98032
Owner/Operator Telephone:	800-395-0693
Owner/Operator Telephone Ext:	Not reported
Owner/Operator Fax:	Not reported
Owner/Operator Email:	Not reported
Owner/Operator Indicator:	Owner
Owner/Operator Name:	AMERICAN POWER SYSTEMS LLC
Legal Status:	Private
Date Became Current:	2001-02-15 00:00:00.
Date Ended Current:	Not reported
Owner/Operator Address:	26507 79TH AVE S
Owner/Operator City,State,Zip:	KENT, WA 98032
Owner/Operator Telephone:	800-395-0693
Owner/Operator Telephone Ext:	Not reported
Owner/Operator Fax:	Not reported
Owner/Operator Email:	Not reported
Owner/Operator Indicator:	Owner
Owner/Operator Name:	AMERICAN POWER SYSTEMS LLC
Legal Status:	Private
Date Became Current:	2001-02-15 00:00:00.
Date Ended Current:	Not reported
Owner/Operator Address:	26507 79TH AVE S
Owner/Operator City,State,Zip:	KENT, WA 98032
Owner/Operator Telephone:	800-395-0693
Owner/Operator Telephone Ext:	Not reported
Owner/Operator Fax:	Not reported
Owner/Operator Email:	Not reported
Owner/Operator Indicator:	Owner
Owner/Operator Name:	OPUS NORTHWEST LLC
Legal Status:	Private
Date Became Current:	Not reported

Map ID
Direction
Distance
Elevation

MAP FINDINGS

Site

Database(s)

EDR ID Number
EPA ID Number

AMERICAN POWER SYSTEMS LLC 79TH AVE (Continued)

1001234188

Date Ended Current:	Not reported
Owner/Operator Address:	915 118TH AVE SE
Owner/Operator City,State,Zip:	BELLEVUE, WA 98005
Owner/Operator Telephone:	425-453-4100
Owner/Operator Telephone Ext:	Not reported
Owner/Operator Fax:	Not reported
Owner/Operator Email:	Not reported
Owner/Operator Indicator:	Owner
Owner/Operator Name:	OPUS NORTHWEST LLC
Legal Status:	Private
Date Became Current:	Not reported
Date Ended Current:	Not reported
Owner/Operator Address:	915 118TH AVE SE
Owner/Operator City,State,Zip:	BELLEVUE, WA 98005
Owner/Operator Telephone:	425-453-4100
Owner/Operator Telephone Ext:	Not reported
Owner/Operator Fax:	Not reported
Owner/Operator Email:	Not reported
Owner/Operator Indicator:	Owner
Owner/Operator Name:	AMERICAN POWER SYSTEMS LLC
Legal Status:	Private
Date Became Current:	2001-02-15 00:00:00.
Date Ended Current:	Not reported
Owner/Operator Address:	26507 79TH AVE S
Owner/Operator City,State,Zip:	KENT, WA 98032
Owner/Operator Telephone:	Not reported
Owner/Operator Telephone Ext:	Not reported
Owner/Operator Fax:	Not reported
Owner/Operator Email:	Not reported
Owner/Operator Indicator:	Operator
Owner/Operator Name:	AMERICAN POWER SYSTEMS LLC
Legal Status:	Private
Date Became Current:	Not reported
Date Ended Current:	Not reported
Owner/Operator Address:	26507 79TH AVE S
Owner/Operator City,State,Zip:	KENT, WA 98032
Owner/Operator Telephone:	800-395-0693
Owner/Operator Telephone Ext:	Not reported
Owner/Operator Fax:	Not reported
Owner/Operator Email:	Not reported
Owner/Operator Indicator:	Owner
Owner/Operator Name:	AMERICAN POWER SYSTEMS LLC
Legal Status:	Private
Date Became Current:	2001-02-15 00:00:00.
Date Ended Current:	Not reported
Owner/Operator Address:	26507 79TH AVE S
Owner/Operator City,State,Zip:	KENT, WA 98032
Owner/Operator Telephone:	800-395-0693
Owner/Operator Telephone Ext:	Not reported
Owner/Operator Fax:	Not reported
Owner/Operator Email:	Not reported
Owner/Operator Indicator:	Owner

Map ID
Direction
Distance
Elevation

MAP FINDINGS

Site

Database(s)

EDR ID Number
EPA ID Number

AMERICAN POWER SYSTEMS LLC 79TH AVE (Continued)

1001234188

Owner/Operator Name: AMERICAN POWER SYSTEMS LLC
Legal Status: Private
Date Became Current: 2001-02-15 00:00:00.
Date Ended Current: Not reported
Owner/Operator Address: 26507 79TH AVE S
Owner/Operator City,State,Zip: KENT, WA 98032
Owner/Operator Telephone: 800-395-0693
Owner/Operator Telephone Ext: Not reported
Owner/Operator Fax: Not reported
Owner/Operator Email: Not reported

Owner/Operator Indicator: Owner
Owner/Operator Name: OPUS NORTHWEST LLC
Legal Status: Private
Date Became Current: Not reported
Date Ended Current: Not reported
Owner/Operator Address: 915 118TH AVE SE
Owner/Operator City,State,Zip: BELLEVUE, WA 98005
Owner/Operator Telephone: 425-453-4100
Owner/Operator Telephone Ext: Not reported
Owner/Operator Fax: Not reported
Owner/Operator Email: Not reported

Owner/Operator Indicator: Owner
Owner/Operator Name: OPUS NORTHWEST LLC
Legal Status: Private
Date Became Current: Not reported
Date Ended Current: Not reported
Owner/Operator Address: 915 118TH AVE SE
Owner/Operator City,State,Zip: BELLEVUE, WA 98005
Owner/Operator Telephone: 425-453-4100
Owner/Operator Telephone Ext: Not reported
Owner/Operator Fax: Not reported
Owner/Operator Email: Not reported

Owner/Operator Indicator: Operator
Owner/Operator Name: AMERICAN POWER SYSTEMS LLC
Legal Status: Private
Date Became Current: Not reported
Date Ended Current: Not reported
Owner/Operator Address: 26507 79TH AVE S
Owner/Operator City,State,Zip: KENT, WA 98032
Owner/Operator Telephone: 800-395-0693
Owner/Operator Telephone Ext: Not reported
Owner/Operator Fax: Not reported
Owner/Operator Email: Not reported

Owner/Operator Indicator: Owner
Owner/Operator Name: OPUS NORTHWEST LLC
Legal Status: Private
Date Became Current: Not reported
Date Ended Current: Not reported
Owner/Operator Address: 915 118TH AVE SE
Owner/Operator City,State,Zip: BELLEVUE, WA 98005
Owner/Operator Telephone: 425-453-4100
Owner/Operator Telephone Ext: Not reported
Owner/Operator Fax: Not reported

Map ID
Direction
Distance
Elevation

MAP FINDINGS

Site

Database(s)

EDR ID Number
EPA ID Number

AMERICAN POWER SYSTEMS LLC 79TH AVE (Continued)

1001234188

Owner/Operator Email:	Not reported
Owner/Operator Indicator:	Owner
Owner/Operator Name:	AMERICAN POWER SYSTEMS LLC
Legal Status:	Private
Date Became Current:	2001-02-15 00:00:00.
Date Ended Current:	Not reported
Owner/Operator Address:	26507 79TH AVE S
Owner/Operator City,State,Zip:	KENT, WA 98032
Owner/Operator Telephone:	800-395-0693
Owner/Operator Telephone Ext:	Not reported
Owner/Operator Fax:	Not reported
Owner/Operator Email:	Not reported
Owner/Operator Indicator:	Operator
Owner/Operator Name:	AMERICAN POWER SYSTEMS LLC
Legal Status:	Private
Date Became Current:	Not reported
Date Ended Current:	Not reported
Owner/Operator Address:	26507 79TH AVE S
Owner/Operator City,State,Zip:	KENT, WA 98032
Owner/Operator Telephone:	800-395-0693
Owner/Operator Telephone Ext:	Not reported
Owner/Operator Fax:	Not reported
Owner/Operator Email:	Not reported
Owner/Operator Indicator:	Owner
Owner/Operator Name:	OPUS NORTHWEST LLC
Legal Status:	Private
Date Became Current:	Not reported
Date Ended Current:	Not reported
Owner/Operator Address:	915 118TH AVE SE
Owner/Operator City,State,Zip:	BELLEVUE, WA 98005
Owner/Operator Telephone:	425-453-4100
Owner/Operator Telephone Ext:	Not reported
Owner/Operator Fax:	Not reported
Owner/Operator Email:	Not reported
Owner/Operator Indicator:	Operator
Owner/Operator Name:	AMERICAN POWER SYSTEMS LLC
Legal Status:	Private
Date Became Current:	Not reported
Date Ended Current:	Not reported
Owner/Operator Address:	26507 79TH AVE S
Owner/Operator City,State,Zip:	KENT, WA 98032
Owner/Operator Telephone:	800-395-0693
Owner/Operator Telephone Ext:	Not reported
Owner/Operator Fax:	Not reported
Owner/Operator Email:	Not reported
Owner/Operator Indicator:	Operator
Owner/Operator Name:	AMERICAN POWER SYSTEMS LLC
Legal Status:	Private
Date Became Current:	Not reported
Date Ended Current:	Not reported
Owner/Operator Address:	26507 79TH AVE S
Owner/Operator City,State,Zip:	KENT, WA 98032

Map ID
Direction
Distance
Elevation

MAP FINDINGS

Site

Database(s)

EDR ID Number
EPA ID Number

AMERICAN POWER SYSTEMS LLC 79TH AVE (Continued)

1001234188

Owner/Operator Telephone:	800-395-0693
Owner/Operator Telephone Ext:	Not reported
Owner/Operator Fax:	Not reported
Owner/Operator Email:	Not reported
Owner/Operator Indicator:	Owner
Owner/Operator Name:	AMERICAN POWER SYSTEMS LLC
Legal Status:	Private
Date Became Current:	1998-08-17 00:00:00.
Date Ended Current:	Not reported
Owner/Operator Address:	5002 D ST NW
Owner/Operator City,State,Zip:	AUBURN, WA 98001
Owner/Operator Telephone:	000-000-0000
Owner/Operator Telephone Ext:	Not reported
Owner/Operator Fax:	Not reported
Owner/Operator Email:	Not reported
Owner/Operator Indicator:	Owner
Owner/Operator Name:	AMERICAN POWER SYSTEMS LLC
Legal Status:	Private
Date Became Current:	1998-08-17 00:00:00.
Date Ended Current:	Not reported
Owner/Operator Address:	5002 D ST NW
Owner/Operator City,State,Zip:	AUBURN, WA 98001
Owner/Operator Telephone:	000-000-0000
Owner/Operator Telephone Ext:	Not reported
Owner/Operator Fax:	Not reported
Owner/Operator Email:	Not reported
Owner/Operator Indicator:	Operator
Owner/Operator Name:	AMERICAN POWER SYSTEMS LLC
Legal Status:	Private
Date Became Current:	Not reported
Date Ended Current:	Not reported
Owner/Operator Address:	26507 79TH AVE S
Owner/Operator City,State,Zip:	KENT, WA 98032
Owner/Operator Telephone:	800-395-0693
Owner/Operator Telephone Ext:	Not reported
Owner/Operator Fax:	Not reported
Owner/Operator Email:	Not reported
Owner/Operator Indicator:	Operator
Owner/Operator Name:	AMERICAN POWER SYSTEMS LLC
Legal Status:	Private
Date Became Current:	Not reported
Date Ended Current:	Not reported
Owner/Operator Address:	26507 79TH AVE S
Owner/Operator City,State,Zip:	KENT, WA 98032
Owner/Operator Telephone:	800-395-0693
Owner/Operator Telephone Ext:	Not reported
Owner/Operator Fax:	Not reported
Owner/Operator Email:	Not reported
Owner/Operator Indicator:	Operator
Owner/Operator Name:	AMERICAN POWER SYSTEMS LLC
Legal Status:	Private
Date Became Current:	Not reported

Map ID
Direction
Distance
Elevation

MAP FINDINGS

Site

Database(s)

EDR ID Number
EPA ID Number

AMERICAN POWER SYSTEMS LLC 79TH AVE (Continued)

1001234188

Date Ended Current:	Not reported
Owner/Operator Address:	26507 79TH AVE S
Owner/Operator City,State,Zip:	KENT, WA 98032
Owner/Operator Telephone:	800-395-0693
Owner/Operator Telephone Ext:	Not reported
Owner/Operator Fax:	Not reported
Owner/Operator Email:	Not reported
Owner/Operator Indicator:	Owner
Owner/Operator Name:	AMERICAN POWER SYSTEMS LLC
Legal Status:	Private
Date Became Current:	2001-02-15 00:00:00.
Date Ended Current:	Not reported
Owner/Operator Address:	26507 79TH AVE S
Owner/Operator City,State,Zip:	KENT, WA 98032
Owner/Operator Telephone:	800-395-0693
Owner/Operator Telephone Ext:	Not reported
Owner/Operator Fax:	Not reported
Owner/Operator Email:	Not reported
Owner/Operator Indicator:	Owner
Owner/Operator Name:	OPUS NORTHWEST LLC
Legal Status:	Private
Date Became Current:	Not reported
Date Ended Current:	Not reported
Owner/Operator Address:	915 118TH AVE SE
Owner/Operator City,State,Zip:	BELLEVUE, WA 98005
Owner/Operator Telephone:	425-453-4100
Owner/Operator Telephone Ext:	Not reported
Owner/Operator Fax:	Not reported
Owner/Operator Email:	Not reported
Owner/Operator Indicator:	Owner
Owner/Operator Name:	OPUS NORTHWEST LLC
Legal Status:	Private
Date Became Current:	Not reported
Date Ended Current:	Not reported
Owner/Operator Address:	915 118TH AVE SE
Owner/Operator City,State,Zip:	BELLEVUE, WA 98005
Owner/Operator Telephone:	425-453-4100
Owner/Operator Telephone Ext:	Not reported
Owner/Operator Fax:	Not reported
Owner/Operator Email:	Not reported
Owner/Operator Indicator:	Operator
Owner/Operator Name:	AMERICAN POWER SYSTEMS LLC
Legal Status:	Private
Date Became Current:	1998-07-29 00:00:00.
Date Ended Current:	Not reported
Owner/Operator Address:	26507 79TH AVE S
Owner/Operator City,State,Zip:	KENT, WA 98032
Owner/Operator Telephone:	Not reported
Owner/Operator Telephone Ext:	Not reported
Owner/Operator Fax:	Not reported
Owner/Operator Email:	Not reported
Owner/Operator Indicator:	Owner

Map ID
Direction
Distance
Elevation

MAP FINDINGS

Site

Database(s)

EDR ID Number
EPA ID Number

AMERICAN POWER SYSTEMS LLC 79TH AVE (Continued)

1001234188

Owner/Operator Name: AMERICAN POWER SYSTEMS LLC
Legal Status: Private
Date Became Current: 2001-02-15 00:00:00.
Date Ended Current: Not reported
Owner/Operator Address: 26507 79TH AVE S
Owner/Operator City,State,Zip: KENT, WA 98032
Owner/Operator Telephone: Not reported
Owner/Operator Telephone Ext: Not reported
Owner/Operator Fax: Not reported
Owner/Operator Email: Not reported

Owner/Operator Indicator: Owner
Owner/Operator Name: A M WAREHOUSES
Legal Status: Private
Date Became Current: Not reported
Date Ended Current: Not reported
Owner/Operator Address: 5002 D STREET NW
Owner/Operator City,State,Zip: AUBURN, WA 98001
Owner/Operator Telephone: 253-850-5703
Owner/Operator Telephone Ext: Not reported
Owner/Operator Fax: Not reported
Owner/Operator Email: Not reported

Owner/Operator Indicator: Owner
Owner/Operator Name: OPUS NORTHWEST LLC
Legal Status: Private
Date Became Current: Not reported
Date Ended Current: Not reported
Owner/Operator Address: 915 118TH AVE SE
Owner/Operator City,State,Zip: BELLEVUE, WA 98005
Owner/Operator Telephone: 425-453-4100
Owner/Operator Telephone Ext: Not reported
Owner/Operator Fax: Not reported
Owner/Operator Email: Not reported

Owner/Operator Indicator: Operator
Owner/Operator Name: AMERICAN POWER SYSTEMS LLC
Legal Status: Private
Date Became Current: Not reported
Date Ended Current: Not reported
Owner/Operator Address: 26507 79TH AVE S
Owner/Operator City,State,Zip: KENT, WA 98032
Owner/Operator Telephone: 800-395-0693
Owner/Operator Telephone Ext: Not reported
Owner/Operator Fax: Not reported
Owner/Operator Email: Not reported

Owner/Operator Indicator: Owner
Owner/Operator Name: OPUS NORTHWEST LLC
Legal Status: Private
Date Became Current: Not reported
Date Ended Current: Not reported
Owner/Operator Address: 915 118TH AVE SE
Owner/Operator City,State,Zip: BELLEVUE, WA 98005
Owner/Operator Telephone: 425-453-4100
Owner/Operator Telephone Ext: Not reported
Owner/Operator Fax: Not reported

Map ID
Direction
Distance
Elevation

MAP FINDINGS

Site

Database(s)

EDR ID Number
EPA ID Number

AMERICAN POWER SYSTEMS LLC 79TH AVE (Continued)

1001234188

Owner/Operator Email:	Not reported
Owner/Operator Indicator:	Owner
Owner/Operator Name:	OPUS NORTHWEST LLC
Legal Status:	Private
Date Became Current:	Not reported
Date Ended Current:	Not reported
Owner/Operator Address:	915 118TH AVE SE
Owner/Operator City,State,Zip:	BELLEVUE, WA 98005
Owner/Operator Telephone:	425-453-4100
Owner/Operator Telephone Ext:	Not reported
Owner/Operator Fax:	Not reported
Owner/Operator Email:	Not reported
Owner/Operator Indicator:	Owner
Owner/Operator Name:	AMERICAN POWER SYSTEMS LLC
Legal Status:	Private
Date Became Current:	2001-02-15 00:00:00.
Date Ended Current:	Not reported
Owner/Operator Address:	26507 79TH AVE S
Owner/Operator City,State,Zip:	KENT, WA 98032
Owner/Operator Telephone:	800-395-0693
Owner/Operator Telephone Ext:	Not reported
Owner/Operator Fax:	Not reported
Owner/Operator Email:	Not reported
Owner/Operator Indicator:	Operator
Owner/Operator Name:	AMERICAN POWER SYSTEMS LLC
Legal Status:	Private
Date Became Current:	Not reported
Date Ended Current:	Not reported
Owner/Operator Address:	26507 79TH AVE S
Owner/Operator City,State,Zip:	KENT, WA 98032
Owner/Operator Telephone:	800-395-0693
Owner/Operator Telephone Ext:	Not reported
Owner/Operator Fax:	Not reported
Owner/Operator Email:	Not reported
Owner/Operator Indicator:	Operator
Owner/Operator Name:	AMERICAN POWER SYSTEMS LLC
Legal Status:	Private
Date Became Current:	Not reported
Date Ended Current:	Not reported
Owner/Operator Address:	26507 79TH AVE S
Owner/Operator City,State,Zip:	KENT, WA 98032
Owner/Operator Telephone:	800-395-0693
Owner/Operator Telephone Ext:	Not reported
Owner/Operator Fax:	Not reported
Owner/Operator Email:	Not reported
Owner/Operator Indicator:	Operator
Owner/Operator Name:	AMERICAN POWER SYSTEMS LLC
Legal Status:	Private
Date Became Current:	1998-07-29 00:00:00.
Date Ended Current:	Not reported
Owner/Operator Address:	26507 79TH AVE S
Owner/Operator City,State,Zip:	KENT, WA 98032

Map ID
Direction
Distance
Elevation

MAP FINDINGS

Site

Database(s)

EDR ID Number
EPA ID Number

AMERICAN POWER SYSTEMS LLC 79TH AVE (Continued)

1001234188

Owner/Operator Telephone:	Not reported
Owner/Operator Telephone Ext:	Not reported
Owner/Operator Fax:	Not reported
Owner/Operator Email:	Not reported
Owner/Operator Indicator:	Owner
Owner/Operator Name:	AMERICAN POWER SYSTEMS LLC
Legal Status:	Private
Date Became Current:	2001-02-15 00:00:00.
Date Ended Current:	Not reported
Owner/Operator Address:	26507 79TH AVE S
Owner/Operator City,State,Zip:	KENT, WA 98032
Owner/Operator Telephone:	800-395-0693
Owner/Operator Telephone Ext:	Not reported
Owner/Operator Fax:	Not reported
Owner/Operator Email:	Not reported
Owner/Operator Indicator:	Operator
Owner/Operator Name:	AMERICAN POWER SYSTEMS LLC
Legal Status:	Private
Date Became Current:	1998-07-29 00:00:00.
Date Ended Current:	Not reported
Owner/Operator Address:	26507 79TH AVE S
Owner/Operator City,State,Zip:	KENT, WA 98032
Owner/Operator Telephone:	800-395-0693
Owner/Operator Telephone Ext:	Not reported
Owner/Operator Fax:	Not reported
Owner/Operator Email:	Not reported
Owner/Operator Indicator:	Operator
Owner/Operator Name:	AMERICAN POWER SYSTEMS LLC
Legal Status:	Private
Date Became Current:	Not reported
Date Ended Current:	Not reported
Owner/Operator Address:	5002 D ST NW
Owner/Operator City,State,Zip:	AUBURN, WA 98001
Owner/Operator Telephone:	000-000-0000
Owner/Operator Telephone Ext:	Not reported
Owner/Operator Fax:	Not reported
Owner/Operator Email:	Not reported
Owner/Operator Indicator:	Owner
Owner/Operator Name:	AMERICAN POWER A
Legal Status:	Private
Date Became Current:	2001-02-15 00:00:00.
Date Ended Current:	Not reported
Owner/Operator Address:	26507 79TH AVE S
Owner/Operator City,State,Zip:	KENT, WA 98032
Owner/Operator Telephone:	800-395-0693
Owner/Operator Telephone Ext:	Not reported
Owner/Operator Fax:	Not reported
Owner/Operator Email:	Not reported
Owner/Operator Indicator:	Owner
Owner/Operator Name:	OPUS NORTHWEST LLC
Legal Status:	Private
Date Became Current:	Not reported

Map ID
Direction
Distance
Elevation

MAP FINDINGS

Site

Database(s)

EDR ID Number
EPA ID Number

AMERICAN POWER SYSTEMS LLC 79TH AVE (Continued)

1001234188

Date Ended Current:	Not reported
Owner/Operator Address:	915 118TH AVE SE
Owner/Operator City,State,Zip:	BELLEVUE, WA 98005
Owner/Operator Telephone:	425-453-4100
Owner/Operator Telephone Ext:	Not reported
Owner/Operator Fax:	Not reported
Owner/Operator Email:	Not reported
Owner/Operator Indicator:	Operator
Owner/Operator Name:	AMERICAN POWER SYSTEMS LLC
Legal Status:	Private
Date Became Current:	Not reported
Date Ended Current:	Not reported
Owner/Operator Address:	26507 79TH AVE S
Owner/Operator City,State,Zip:	KENT, WA 98032
Owner/Operator Telephone:	800-395-0693
Owner/Operator Telephone Ext:	Not reported
Owner/Operator Fax:	Not reported
Owner/Operator Email:	Not reported
Owner/Operator Indicator:	Owner
Owner/Operator Name:	OPUS NORTHWEST LLC
Legal Status:	Private
Date Became Current:	Not reported
Date Ended Current:	Not reported
Owner/Operator Address:	915 118TH AVE SE
Owner/Operator City,State,Zip:	BELLEVUE, WA 98005
Owner/Operator Telephone:	425-453-4100
Owner/Operator Telephone Ext:	Not reported
Owner/Operator Fax:	Not reported
Owner/Operator Email:	Not reported
Owner/Operator Indicator:	Owner
Owner/Operator Name:	AMERICAN POWER SYSTEMS LLC
Legal Status:	Private
Date Became Current:	2001-02-15 00:00:00.
Date Ended Current:	Not reported
Owner/Operator Address:	26507 79TH AVE S
Owner/Operator City,State,Zip:	KENT, WA 98032
Owner/Operator Telephone:	800-395-0693
Owner/Operator Telephone Ext:	Not reported
Owner/Operator Fax:	Not reported
Owner/Operator Email:	Not reported
Owner/Operator Indicator:	Operator
Owner/Operator Name:	AMERICAN POWER SYSTEMS LLC
Legal Status:	Private
Date Became Current:	Not reported
Date Ended Current:	Not reported
Owner/Operator Address:	26507 79TH AVE S
Owner/Operator City,State,Zip:	KENT, WA 98032
Owner/Operator Telephone:	800-395-0693
Owner/Operator Telephone Ext:	Not reported
Owner/Operator Fax:	Not reported
Owner/Operator Email:	Not reported
Owner/Operator Indicator:	Owner

Map ID
Direction
Distance
Elevation

MAP FINDINGS

Site

Database(s)

EDR ID Number
EPA ID Number

AMERICAN POWER SYSTEMS LLC 79TH AVE (Continued)

1001234188

Owner/Operator Name: AMERICAN POWER SYSTEMS LLC
Legal Status: Private
Date Became Current: 2001-02-15 00:00:00.
Date Ended Current: Not reported
Owner/Operator Address: 26507 79TH AVE S
Owner/Operator City,State,Zip: KENT, WA 98032
Owner/Operator Telephone: 800-395-0693
Owner/Operator Telephone Ext: Not reported
Owner/Operator Fax: Not reported
Owner/Operator Email: Not reported

Owner/Operator Indicator: Owner
Owner/Operator Name: OPUS NORTHWEST LLC
Legal Status: Private
Date Became Current: Not reported
Date Ended Current: Not reported
Owner/Operator Address: 915 118TH AVE SE
Owner/Operator City,State,Zip: BELLEVUE, WA 98005
Owner/Operator Telephone: 425-453-4100
Owner/Operator Telephone Ext: Not reported
Owner/Operator Fax: Not reported
Owner/Operator Email: Not reported

Owner/Operator Indicator: Operator
Owner/Operator Name: AMERICAN POWER SYSTEMS LLC
Legal Status: Private
Date Became Current: Not reported
Date Ended Current: Not reported
Owner/Operator Address: 26507 79TH AVE S
Owner/Operator City,State,Zip: KENT, WA 98032
Owner/Operator Telephone: 800-395-0693
Owner/Operator Telephone Ext: Not reported
Owner/Operator Fax: Not reported
Owner/Operator Email: Not reported

Owner/Operator Indicator: Owner
Owner/Operator Name: AMERICAN POWER SYSTEMS LLC
Legal Status: Private
Date Became Current: 2001-02-15 00:00:00.
Date Ended Current: Not reported
Owner/Operator Address: 26507 79TH AVE S
Owner/Operator City,State,Zip: KENT, WA 98032
Owner/Operator Telephone: Not reported
Owner/Operator Telephone Ext: Not reported
Owner/Operator Fax: Not reported
Owner/Operator Email: Not reported

Owner/Operator Indicator: Owner
Owner/Operator Name: A M WAREHOUSES
Legal Status: Private
Date Became Current: Not reported
Date Ended Current: Not reported
Owner/Operator Address: 5002 D STREET NW
Owner/Operator City,State,Zip: AUBURN, WA 98001
Owner/Operator Telephone: 253-850-5703
Owner/Operator Telephone Ext: Not reported
Owner/Operator Fax: Not reported

Map ID
Direction
Distance
Elevation

MAP FINDINGS

Site

Database(s)

EDR ID Number
EPA ID Number

AMERICAN POWER SYSTEMS LLC 79TH AVE (Continued)

1001234188

Owner/Operator Email:	Not reported
Owner/Operator Indicator:	Owner
Owner/Operator Name:	OPUS NORTHWEST LLC
Legal Status:	Private
Date Became Current:	Not reported
Date Ended Current:	Not reported
Owner/Operator Address:	915 118TH AVE SE
Owner/Operator City,State,Zip:	BELLEVUE, WA 98005
Owner/Operator Telephone:	425-453-4100
Owner/Operator Telephone Ext:	Not reported
Owner/Operator Fax:	Not reported
Owner/Operator Email:	Not reported
Owner/Operator Indicator:	Owner
Owner/Operator Name:	AMERICAN POWER SYSTEMS LLC
Legal Status:	Private
Date Became Current:	2001-02-15 00:00:00.
Date Ended Current:	Not reported
Owner/Operator Address:	26507 79TH AVE S
Owner/Operator City,State,Zip:	KENT, WA 98032
Owner/Operator Telephone:	800-395-0693
Owner/Operator Telephone Ext:	Not reported
Owner/Operator Fax:	Not reported
Owner/Operator Email:	Not reported
Owner/Operator Indicator:	Owner
Owner/Operator Name:	AMERICAN POWER SYSTEMS LLC
Legal Status:	Private
Date Became Current:	2001-02-15 00:00:00.
Date Ended Current:	Not reported
Owner/Operator Address:	26507 79TH AVE S
Owner/Operator City,State,Zip:	KENT, WA 98032
Owner/Operator Telephone:	800-395-0693
Owner/Operator Telephone Ext:	Not reported
Owner/Operator Fax:	Not reported
Owner/Operator Email:	Not reported
Owner/Operator Indicator:	Owner
Owner/Operator Name:	AMERICAN POWER SYSTEMS LLC
Legal Status:	Private
Date Became Current:	2001-02-15 00:00:00.
Date Ended Current:	Not reported
Owner/Operator Address:	26507 79TH AVE S
Owner/Operator City,State,Zip:	KENT, WA 98032
Owner/Operator Telephone:	800-395-0693
Owner/Operator Telephone Ext:	Not reported
Owner/Operator Fax:	Not reported
Owner/Operator Email:	Not reported
Owner/Operator Indicator:	Owner
Owner/Operator Name:	OPUS NORTHWEST LLC
Legal Status:	Private
Date Became Current:	Not reported
Date Ended Current:	Not reported
Owner/Operator Address:	915 118TH AVE SE
Owner/Operator City,State,Zip:	BELLEVUE, WA 98005

Map ID
Direction
Distance
Elevation

MAP FINDINGS

Site

Database(s)

EDR ID Number
EPA ID Number

AMERICAN POWER SYSTEMS LLC 79TH AVE (Continued)

1001234188

Owner/Operator Telephone:	425-453-4100
Owner/Operator Telephone Ext:	Not reported
Owner/Operator Fax:	Not reported
Owner/Operator Email:	Not reported
Owner/Operator Indicator:	Operator
Owner/Operator Name:	AMERICAN POWER SYSTEMS LLC
Legal Status:	Private
Date Became Current:	1998-07-29 00:00:00.
Date Ended Current:	Not reported
Owner/Operator Address:	26507 79TH AVE S
Owner/Operator City,State,Zip:	KENT, WA 98032
Owner/Operator Telephone:	Not reported
Owner/Operator Telephone Ext:	Not reported
Owner/Operator Fax:	Not reported
Owner/Operator Email:	Not reported
Owner/Operator Indicator:	Owner
Owner/Operator Name:	OPUS NORTHWEST LLC
Legal Status:	Private
Date Became Current:	Not reported
Date Ended Current:	Not reported
Owner/Operator Address:	915 118TH AVE SE
Owner/Operator City,State,Zip:	BELLEVUE, WA 98005
Owner/Operator Telephone:	425-453-4100
Owner/Operator Telephone Ext:	Not reported
Owner/Operator Fax:	Not reported
Owner/Operator Email:	Not reported
Owner/Operator Indicator:	Owner
Owner/Operator Name:	AMERICAN POWER SYSTEMS LLC 79TH AVE
Legal Status:	Private
Date Became Current:	Not reported
Date Ended Current:	Not reported
Owner/Operator Address:	26507 79TH AVE S
Owner/Operator City,State,Zip:	KENT, WA 98032
Owner/Operator Telephone:	000-000-0000
Owner/Operator Telephone Ext:	Not reported
Owner/Operator Fax:	Not reported
Owner/Operator Email:	Not reported
Owner/Operator Indicator:	Owner
Owner/Operator Name:	OPUS NORTHWEST LLC
Legal Status:	Private
Date Became Current:	Not reported
Date Ended Current:	Not reported
Owner/Operator Address:	915 118TH AVE SE
Owner/Operator City,State,Zip:	BELLEVUE, WA 98005
Owner/Operator Telephone:	425-453-4100
Owner/Operator Telephone Ext:	Not reported
Owner/Operator Fax:	Not reported
Owner/Operator Email:	Not reported
Owner/Operator Indicator:	Operator
Owner/Operator Name:	AMERICAN POWER SYSTEMS LLC
Legal Status:	Private
Date Became Current:	Not reported

Map ID
Direction
Distance
Elevation

MAP FINDINGS

Site

Database(s)

EDR ID Number
EPA ID Number

AMERICAN POWER SYSTEMS LLC 79TH AVE (Continued)

1001234188

Date Ended Current:	Not reported
Owner/Operator Address:	26507 79TH AVE S
Owner/Operator City,State,Zip:	KENT, WA 98032
Owner/Operator Telephone:	800-395-0693
Owner/Operator Telephone Ext:	Not reported
Owner/Operator Fax:	Not reported
Owner/Operator Email:	Not reported
Owner/Operator Indicator:	Owner
Owner/Operator Name:	AMERICAN POWER SYSTEMS LLC
Legal Status:	Private
Date Became Current:	2001-02-15 00:00:00.
Date Ended Current:	Not reported
Owner/Operator Address:	26507 79TH AVE S
Owner/Operator City,State,Zip:	KENT, WA 98032
Owner/Operator Telephone:	800-395-0693
Owner/Operator Telephone Ext:	Not reported
Owner/Operator Fax:	Not reported
Owner/Operator Email:	Not reported
Owner/Operator Indicator:	Operator
Owner/Operator Name:	AMERICAN POWER SYSTEMS LLC
Legal Status:	Private
Date Became Current:	Not reported
Date Ended Current:	Not reported
Owner/Operator Address:	26507 79TH AVE S
Owner/Operator City,State,Zip:	KENT, WA 98032
Owner/Operator Telephone:	800-395-0693
Owner/Operator Telephone Ext:	Not reported
Owner/Operator Fax:	Not reported
Owner/Operator Email:	Not reported
Owner/Operator Indicator:	Operator
Owner/Operator Name:	AMERICAN POWER SYSTEMS LLC
Legal Status:	Private
Date Became Current:	1998-07-29 00:00:00.
Date Ended Current:	Not reported
Owner/Operator Address:	26507 79TH AVE S
Owner/Operator City,State,Zip:	KENT, WA 98032
Owner/Operator Telephone:	800-395-0693
Owner/Operator Telephone Ext:	Not reported
Owner/Operator Fax:	Not reported
Owner/Operator Email:	Not reported
Owner/Operator Indicator:	Operator
Owner/Operator Name:	GARY H
Legal Status:	Private
Date Became Current:	1998-07-29 00:00:00.
Date Ended Current:	Not reported
Owner/Operator Address:	26507 79TH AVE S
Owner/Operator City,State,Zip:	KENT, WA 98032
Owner/Operator Telephone:	800-395-0693
Owner/Operator Telephone Ext:	Not reported
Owner/Operator Fax:	Not reported
Owner/Operator Email:	Not reported
Owner/Operator Indicator:	Owner

Map ID
Direction
Distance
Elevation

MAP FINDINGS

Site

Database(s)

EDR ID Number
EPA ID Number

AMERICAN POWER SYSTEMS LLC 79TH AVE (Continued)

1001234188

Owner/Operator Name:	A M WAREHOUSES
Legal Status:	Private
Date Became Current:	Not reported
Date Ended Current:	Not reported
Owner/Operator Address:	5002 D STREET NW
Owner/Operator City,State,Zip:	AUBURN, WA 98001
Owner/Operator Telephone:	253-850-5703
Owner/Operator Telephone Ext:	Not reported
Owner/Operator Fax:	Not reported
Owner/Operator Email:	Not reported
Owner/Operator Indicator:	Operator
Owner/Operator Name:	AMERICAN POWER SYSTEMS LLC
Legal Status:	Private
Date Became Current:	Not reported
Date Ended Current:	Not reported
Owner/Operator Address:	26507 79TH AVE S
Owner/Operator City,State,Zip:	KENT, WA 98032
Owner/Operator Telephone:	800-395-0693
Owner/Operator Telephone Ext:	Not reported
Owner/Operator Fax:	Not reported
Owner/Operator Email:	Not reported
Owner/Operator Indicator:	Owner
Owner/Operator Name:	AMERICAN POWER SYSTEMS LLC
Legal Status:	Private
Date Became Current:	1998-08-17 00:00:00.
Date Ended Current:	Not reported
Owner/Operator Address:	5002 D ST NW
Owner/Operator City,State,Zip:	AUBURN, WA 98001
Owner/Operator Telephone:	000-000-0000
Owner/Operator Telephone Ext:	Not reported
Owner/Operator Fax:	Not reported
Owner/Operator Email:	Not reported
Owner/Operator Indicator:	Operator
Owner/Operator Name:	AMERICAN POWER SYSTEMS LLC
Legal Status:	Private
Date Became Current:	Not reported
Date Ended Current:	Not reported
Owner/Operator Address:	26507 79TH AVE S
Owner/Operator City,State,Zip:	KENT, WA 98032
Owner/Operator Telephone:	800-395-0693
Owner/Operator Telephone Ext:	Not reported
Owner/Operator Fax:	Not reported
Owner/Operator Email:	Not reported
Owner/Operator Indicator:	Owner
Owner/Operator Name:	AMERICAN POWER SYSTEMS LLC
Legal Status:	Private
Date Became Current:	2001-02-15 00:00:00.
Date Ended Current:	Not reported
Owner/Operator Address:	26507 79TH AVE S
Owner/Operator City,State,Zip:	KENT, WA 98032
Owner/Operator Telephone:	800-395-0693
Owner/Operator Telephone Ext:	Not reported
Owner/Operator Fax:	Not reported

Map ID
Direction
Distance
Elevation

MAP FINDINGS

Site

Database(s)

EDR ID Number
EPA ID Number

AMERICAN POWER SYSTEMS LLC 79TH AVE (Continued)

1001234188

Owner/Operator Email:	Not reported
Owner/Operator Indicator:	Owner
Owner/Operator Name:	AMERICAN POWER SYSTEMS LLC
Legal Status:	Private
Date Became Current:	2001-02-15 00:00:00.
Date Ended Current:	Not reported
Owner/Operator Address:	26507 79TH AVE S
Owner/Operator City,State,Zip:	KENT, WA 98032
Owner/Operator Telephone:	800-395-0693
Owner/Operator Telephone Ext:	Not reported
Owner/Operator Fax:	Not reported
Owner/Operator Email:	Not reported
Owner/Operator Indicator:	Owner
Owner/Operator Name:	OPUS NORTHWEST LLC
Legal Status:	Private
Date Became Current:	Not reported
Date Ended Current:	Not reported
Owner/Operator Address:	915 118TH AVE SE
Owner/Operator City,State,Zip:	BELLEVUE, WA 98005
Owner/Operator Telephone:	425-453-4100
Owner/Operator Telephone Ext:	Not reported
Owner/Operator Fax:	Not reported
Owner/Operator Email:	Not reported
Owner/Operator Indicator:	Operator
Owner/Operator Name:	AMERICAN POWER SYSTEMS LLC
Legal Status:	Private
Date Became Current:	Not reported
Date Ended Current:	Not reported
Owner/Operator Address:	26507 79TH AVE S
Owner/Operator City,State,Zip:	KENT, WA 98032
Owner/Operator Telephone:	800-395-0693
Owner/Operator Telephone Ext:	Not reported
Owner/Operator Fax:	Not reported
Owner/Operator Email:	Not reported
Owner/Operator Indicator:	Owner
Owner/Operator Name:	AMERICAN POWER SYSTEMS LLC
Legal Status:	Private
Date Became Current:	2001-02-15 00:00:00.
Date Ended Current:	Not reported
Owner/Operator Address:	26507 79TH AVE S
Owner/Operator City,State,Zip:	KENT, WA 98032
Owner/Operator Telephone:	800-395-0693
Owner/Operator Telephone Ext:	Not reported
Owner/Operator Fax:	Not reported
Owner/Operator Email:	Not reported
Owner/Operator Indicator:	Owner
Owner/Operator Name:	AMERICAN POWER SYSTEMS LLC
Legal Status:	Private
Date Became Current:	2001-02-15 00:00:00.
Date Ended Current:	Not reported
Owner/Operator Address:	26507 79TH AVE S
Owner/Operator City,State,Zip:	KENT, WA 98032

Map ID
Direction
Distance
Elevation

MAP FINDINGS

Site

Database(s)

EDR ID Number
EPA ID Number

AMERICAN POWER SYSTEMS LLC 79TH AVE (Continued)

1001234188

Owner/Operator Telephone:	800-395-0693
Owner/Operator Telephone Ext:	Not reported
Owner/Operator Fax:	Not reported
Owner/Operator Email:	Not reported
Owner/Operator Indicator:	Owner
Owner/Operator Name:	EAST PENN MANUFACTURING CO INC
Legal Status:	Private
Date Became Current:	2017-09-01 00:00:00.
Date Ended Current:	Not reported
Owner/Operator Address:	102 DEKA RAOD
Owner/Operator City,State,Zip:	LYONS, PA 19536
Owner/Operator Telephone:	610-682-6361
Owner/Operator Telephone Ext:	Not reported
Owner/Operator Fax:	Not reported
Owner/Operator Email:	Not reported
Owner/Operator Indicator:	Operator
Owner/Operator Name:	AMERICAN POWER SYSTEMS LLC
Legal Status:	Private
Date Became Current:	Not reported
Date Ended Current:	Not reported
Owner/Operator Address:	26507 79TH AVE S
Owner/Operator City,State,Zip:	KENT, WA 98032
Owner/Operator Telephone:	800-395-0693
Owner/Operator Telephone Ext:	Not reported
Owner/Operator Fax:	Not reported
Owner/Operator Email:	Not reported

Historic Generators:

Receive Date:	2010-01-08 00:00:00.0
Handler Name:	AMERICAN POWER SYSTEMS LLC 79TH AVE
Federal Waste Generator Description:	Not a generator, verified
State District Owner:	WA
Large Quantity Handler of Universal Waste:	Yes
Recognized Trader Importer:	No
Recognized Trader Exporter:	No
Spent Lead Acid Battery Importer:	No
Spent Lead Acid Battery Exporter:	No
Current Record:	No
Non Storage Recycler Activity:	Not reported
Electronic Manifest Broker:	Not reported

Receive Date:	2012-02-02 00:00:00.0
Handler Name:	AMERICAN POWER SYSTEMS LLC 79TH AVE
Federal Waste Generator Description:	Not a generator, verified
State District Owner:	WA
Large Quantity Handler of Universal Waste:	Yes
Recognized Trader Importer:	No
Recognized Trader Exporter:	No
Spent Lead Acid Battery Importer:	No
Spent Lead Acid Battery Exporter:	No
Current Record:	No
Non Storage Recycler Activity:	Not reported
Electronic Manifest Broker:	Not reported

Receive Date:	2000-11-15 00:00:00.0
---------------	-----------------------

Map ID
Direction
Distance
Elevation

MAP FINDINGS

Site

Database(s)

EDR ID Number
EPA ID Number

AMERICAN POWER SYSTEMS LLC 79TH AVE (Continued)

1001234188

Handler Name: AMERICAN POWER SYSTEMS LLC 79TH AVE
Federal Waste Generator Description: Not a generator, verified
State District Owner: WA
Large Quantity Handler of Universal Waste: No
Recognized Trader Importer: No
Recognized Trader Exporter: No
Spent Lead Acid Battery Importer: No
Spent Lead Acid Battery Exporter: No
Current Record: No
Non Storage Recycler Activity: Not reported
Electronic Manifest Broker: Not reported

Receive Date: 2011-01-21 00:00:00.0
Handler Name: AMERICAN POWER SYSTEMS LLC 79TH AVE
Federal Waste Generator Description: Not a generator, verified
State District Owner: WA
Large Quantity Handler of Universal Waste: No
Recognized Trader Importer: No
Recognized Trader Exporter: No
Spent Lead Acid Battery Importer: No
Spent Lead Acid Battery Exporter: No
Current Record: No
Non Storage Recycler Activity: Not reported
Electronic Manifest Broker: Not reported

Receive Date: 1998-07-29 00:00:00.0
Handler Name: AMERICAN POWER SYSTEMS LLC 79TH AVE
Federal Waste Generator Description: Not a generator, verified
State District Owner: WA
Large Quantity Handler of Universal Waste: No
Recognized Trader Importer: No
Recognized Trader Exporter: No
Spent Lead Acid Battery Importer: No
Spent Lead Acid Battery Exporter: No
Current Record: No
Non Storage Recycler Activity: Not reported
Electronic Manifest Broker: Not reported

Receive Date: 1999-02-26 00:00:00.0
Handler Name: AMERICAN POWER SYSTEMS LLC 79TH AVE
Federal Waste Generator Description: Not a generator, verified
State District Owner: WA
Large Quantity Handler of Universal Waste: No
Recognized Trader Importer: No
Recognized Trader Exporter: No
Spent Lead Acid Battery Importer: No
Spent Lead Acid Battery Exporter: No
Current Record: No
Non Storage Recycler Activity: Not reported
Electronic Manifest Broker: Not reported

Receive Date: 1999-12-21 00:00:00.0
Handler Name: AMERICAN POWER SYSTEMS LLC 79TH AVE
Federal Waste Generator Description: Not a generator, verified
State District Owner: WA
Large Quantity Handler of Universal Waste: No
Recognized Trader Importer: No

Map ID
Direction
Distance
Elevation

MAP FINDINGS

Site

Database(s)

EDR ID Number
EPA ID Number

AMERICAN POWER SYSTEMS LLC 79TH AVE (Continued)

1001234188

Recognized Trader Exporter: No
Spent Lead Acid Battery Importer: No
Spent Lead Acid Battery Exporter: No
Current Record: No
Non Storage Recycler Activity: Not reported
Electronic Manifest Broker: Not reported

Receive Date: 2000-11-15 00:00:00.0
Handler Name: AMERICAN POWER SYSTEMS LLC 79TH AVE
Federal Waste Generator Description: Not a generator, verified
State District Owner: WA
Large Quantity Handler of Universal Waste: No
Recognized Trader Importer: No
Recognized Trader Exporter: No
Spent Lead Acid Battery Importer: No
Spent Lead Acid Battery Exporter: No
Current Record: No
Non Storage Recycler Activity: Not reported
Electronic Manifest Broker: Not reported

Receive Date: 2001-02-15 00:00:00.0
Handler Name: AMERICAN POWER SYSTEMS LLC 79TH AVE
Federal Waste Generator Description: Not a generator, verified
State District Owner: WA
Large Quantity Handler of Universal Waste: No
Recognized Trader Importer: No
Recognized Trader Exporter: No
Spent Lead Acid Battery Importer: No
Spent Lead Acid Battery Exporter: No
Current Record: No
Non Storage Recycler Activity: Not reported
Electronic Manifest Broker: Not reported

Receive Date: 2002-01-25 00:00:00.0
Handler Name: AMERICAN POWER SYSTEMS LLC 79TH AVE
Federal Waste Generator Description: Not a generator, verified
State District Owner: WA
Large Quantity Handler of Universal Waste: No
Recognized Trader Importer: No
Recognized Trader Exporter: No
Spent Lead Acid Battery Importer: No
Spent Lead Acid Battery Exporter: No
Current Record: No
Non Storage Recycler Activity: Not reported
Electronic Manifest Broker: Not reported

Receive Date: 2003-01-29 00:00:00.0
Handler Name: AMERICAN POWER SYSTEMS LLC 79TH AVE
Federal Waste Generator Description: Not a generator, verified
State District Owner: WA
Large Quantity Handler of Universal Waste: No
Recognized Trader Importer: No
Recognized Trader Exporter: No
Spent Lead Acid Battery Importer: No
Spent Lead Acid Battery Exporter: No
Current Record: No
Non Storage Recycler Activity: Not reported

Map ID
Direction
Distance
Elevation

MAP FINDINGS

Site

Database(s)

EDR ID Number
EPA ID Number

AMERICAN POWER SYSTEMS LLC 79TH AVE (Continued)

1001234188

Electronic Manifest Broker:	Not reported
Receive Date:	2004-02-12 00:00:00.0
Handler Name:	AMERICAN POWER SYSTEMS LLC 79TH AVE
Federal Waste Generator Description:	Not a generator, verified
State District Owner:	WA
Large Quantity Handler of Universal Waste:	No
Recognized Trader Importer:	No
Recognized Trader Exporter:	No
Spent Lead Acid Battery Importer:	No
Spent Lead Acid Battery Exporter:	No
Current Record:	No
Non Storage Recycler Activity:	Not reported
Electronic Manifest Broker:	Not reported
Receive Date:	2005-01-17 00:00:00.0
Handler Name:	AMERICAN POWER SYSTEMS LLC 79TH AVE
Federal Waste Generator Description:	Not a generator, verified
State District Owner:	WA
Large Quantity Handler of Universal Waste:	No
Recognized Trader Importer:	No
Recognized Trader Exporter:	No
Spent Lead Acid Battery Importer:	No
Spent Lead Acid Battery Exporter:	No
Current Record:	No
Non Storage Recycler Activity:	Not reported
Electronic Manifest Broker:	Not reported
Receive Date:	2006-01-12 00:00:00.0
Handler Name:	AMERICAN POWER SYSTEMS LLC 79TH AVE
Federal Waste Generator Description:	Not a generator, verified
State District Owner:	WA
Large Quantity Handler of Universal Waste:	No
Recognized Trader Importer:	No
Recognized Trader Exporter:	No
Spent Lead Acid Battery Importer:	No
Spent Lead Acid Battery Exporter:	No
Current Record:	No
Non Storage Recycler Activity:	Not reported
Electronic Manifest Broker:	Not reported
Receive Date:	2007-01-15 00:00:00.0
Handler Name:	AMERICAN POWER SYSTEMS LLC 79TH AVE
Federal Waste Generator Description:	Not a generator, verified
State District Owner:	WA
Large Quantity Handler of Universal Waste:	No
Recognized Trader Importer:	No
Recognized Trader Exporter:	No
Spent Lead Acid Battery Importer:	No
Spent Lead Acid Battery Exporter:	No
Current Record:	No
Non Storage Recycler Activity:	Not reported
Electronic Manifest Broker:	Not reported
Receive Date:	2008-03-20 00:00:00.0
Handler Name:	AMERICAN POWER SYSTEMS LLC 79TH AVE
Federal Waste Generator Description:	Not a generator, verified

Map ID
Direction
Distance
Elevation

MAP FINDINGS

Site

Database(s)

EDR ID Number
EPA ID Number

AMERICAN POWER SYSTEMS LLC 79TH AVE (Continued)

1001234188

State District Owner: WA
Large Quantity Handler of Universal Waste: No
Recognized Trader Importer: No
Recognized Trader Exporter: No
Spent Lead Acid Battery Importer: No
Spent Lead Acid Battery Exporter: No
Current Record: No
Non Storage Recycler Activity: Not reported
Electronic Manifest Broker: Not reported

Receive Date: 2009-01-20 00:00:00.0
Handler Name: AMERICAN POWER SYSTEMS LLC 79TH AVE
Federal Waste Generator Description: Not a generator, verified
State District Owner: WA
Large Quantity Handler of Universal Waste: No
Recognized Trader Importer: No
Recognized Trader Exporter: No
Spent Lead Acid Battery Importer: No
Spent Lead Acid Battery Exporter: No
Current Record: No
Non Storage Recycler Activity: Not reported
Electronic Manifest Broker: Not reported

Receive Date: 2010-01-08 00:00:00.0
Handler Name: AMERICAN POWER SYSTEMS LLC 79TH AVE
Federal Waste Generator Description: Not a generator, verified
State District Owner: WA
Large Quantity Handler of Universal Waste: No
Recognized Trader Importer: No
Recognized Trader Exporter: No
Spent Lead Acid Battery Importer: No
Spent Lead Acid Battery Exporter: No
Current Record: No
Non Storage Recycler Activity: Not reported
Electronic Manifest Broker: Not reported

Receive Date: 2011-01-21 00:00:00.0
Handler Name: AMERICAN POWER SYSTEMS LLC 79TH AVE
Federal Waste Generator Description: Not a generator, verified
State District Owner: WA
Large Quantity Handler of Universal Waste: No
Recognized Trader Importer: No
Recognized Trader Exporter: No
Spent Lead Acid Battery Importer: No
Spent Lead Acid Battery Exporter: No
Current Record: No
Non Storage Recycler Activity: Not reported
Electronic Manifest Broker: Not reported

Receive Date: 2012-02-02 00:00:00.0
Handler Name: AMERICAN POWER SYSTEMS LLC 79TH AVE
Federal Waste Generator Description: Not a generator, verified
State District Owner: WA
Large Quantity Handler of Universal Waste: No
Recognized Trader Importer: No
Recognized Trader Exporter: No
Spent Lead Acid Battery Importer: No

Map ID
Direction
Distance
Elevation

MAP FINDINGS

Site

Database(s)

EDR ID Number
EPA ID Number

AMERICAN POWER SYSTEMS LLC 79TH AVE (Continued)

1001234188

Spent Lead Acid Battery Exporter: No
Current Record: No
Non Storage Recycler Activity: Not reported
Electronic Manifest Broker: Not reported

Receive Date: 2013-01-09 00:00:00.0
Handler Name: AMERICAN POWER SYSTEMS LLC 79TH AVE
Federal Waste Generator Description: Not a generator, verified
State District Owner: WA
Large Quantity Handler of Universal Waste: No
Recognized Trader Importer: No
Recognized Trader Exporter: No
Spent Lead Acid Battery Importer: No
Spent Lead Acid Battery Exporter: No
Current Record: No
Non Storage Recycler Activity: Not reported
Electronic Manifest Broker: Not reported

Receive Date: 2014-01-07 00:00:00.0
Handler Name: AMERICAN POWER SYSTEMS LLC 79TH AVE
Federal Waste Generator Description: Not a generator, verified
State District Owner: WA
Large Quantity Handler of Universal Waste: No
Recognized Trader Importer: No
Recognized Trader Exporter: No
Spent Lead Acid Battery Importer: No
Spent Lead Acid Battery Exporter: No
Current Record: No
Non Storage Recycler Activity: Not reported
Electronic Manifest Broker: Not reported

Receive Date: 2015-02-03 00:00:00.0
Handler Name: AMERICAN POWER SYSTEMS LLC 79TH AVE
Federal Waste Generator Description: Not a generator, verified
State District Owner: WA
Large Quantity Handler of Universal Waste: No
Recognized Trader Importer: No
Recognized Trader Exporter: No
Spent Lead Acid Battery Importer: No
Spent Lead Acid Battery Exporter: No
Current Record: No
Non Storage Recycler Activity: Not reported
Electronic Manifest Broker: Not reported

Receive Date: 2016-02-18 00:00:00.0
Handler Name: AMERICAN POWER SYSTEMS LLC 79TH AVE
Federal Waste Generator Description: Not a generator, verified
State District Owner: WA
Large Quantity Handler of Universal Waste: No
Recognized Trader Importer: No
Recognized Trader Exporter: No
Spent Lead Acid Battery Importer: No
Spent Lead Acid Battery Exporter: No
Current Record: No
Non Storage Recycler Activity: Not reported
Electronic Manifest Broker: Not reported

Map ID
Direction
Distance
Elevation

MAP FINDINGS

Site

Database(s)

EDR ID Number
EPA ID Number

AMERICAN POWER SYSTEMS LLC 79TH AVE (Continued)

1001234188

Receive Date: 2017-01-03 00:00:00.0
Handler Name: AMERICAN POWER SYSTEMS LLC 79TH AVE
Federal Waste Generator Description: Not a generator, verified
State District Owner: WA
Large Quantity Handler of Universal Waste: No
Recognized Trader Importer: No
Recognized Trader Exporter: No
Spent Lead Acid Battery Importer: No
Spent Lead Acid Battery Exporter: No
Current Record: No
Non Storage Recycler Activity: Not reported
Electronic Manifest Broker: Not reported

Receive Date: 2018-01-29 00:00:00.0
Handler Name: AMERICAN POWER SYSTEMS LLC 79TH AVE
Federal Waste Generator Description: Not a generator, verified
State District Owner: WA
Large Quantity Handler of Universal Waste: No
Recognized Trader Importer: No
Recognized Trader Exporter: No
Spent Lead Acid Battery Importer: No
Spent Lead Acid Battery Exporter: No
Current Record: Yes
Non Storage Recycler Activity: Not reported
Electronic Manifest Broker: Not reported

Receive Date: 2003-12-31 00:00:00.0
Handler Name: AMERICAN POWER SYSTEMS LLC 79TH AVE
Federal Waste Generator Description: Not a generator, verified
State District Owner: WA
Large Quantity Handler of Universal Waste: No
Recognized Trader Importer: No
Recognized Trader Exporter: No
Spent Lead Acid Battery Importer: No
Spent Lead Acid Battery Exporter: No
Current Record: No
Non Storage Recycler Activity: Not reported
Electronic Manifest Broker: Not reported

Receive Date: 2005-12-31 00:00:00.0
Handler Name: AMERICAN POWER SYSTEMS LLC 79TH AVE
Federal Waste Generator Description: Not a generator, verified
State District Owner: WA
Large Quantity Handler of Universal Waste: No
Recognized Trader Importer: No
Recognized Trader Exporter: No
Spent Lead Acid Battery Importer: No
Spent Lead Acid Battery Exporter: No
Current Record: No
Non Storage Recycler Activity: Not reported
Electronic Manifest Broker: Not reported

Receive Date: 2007-12-31 00:00:00.0
Handler Name: AMERICAN POWER SYSTEMS LLC 79TH AVE
Federal Waste Generator Description: Not a generator, verified
State District Owner: WA
Large Quantity Handler of Universal Waste: No

Map ID
Direction
Distance
Elevation

MAP FINDINGS

Site

Database(s)

EDR ID Number
EPA ID Number

AMERICAN POWER SYSTEMS LLC 79TH AVE (Continued)

1001234188

Recognized Trader Importer:	No
Recognized Trader Exporter:	No
Spent Lead Acid Battery Importer:	No
Spent Lead Acid Battery Exporter:	No
Current Record:	No
Non Storage Recycler Activity:	Not reported
Electronic Manifest Broker:	Not reported

List of NAICS Codes and Descriptions:

NAICS Code:	42361
NAICS Description:	ELECTRICAL APPARATUS AND EQUIPMENT, WIRING SUPPLIES, AND RELATED EQUIPMENT MERCHANT WHOLESALERS
NAICS Code:	423610
NAICS Description:	ELECTRICAL APPARATUS AND EQUIPMENT, WIRING SUPPLIES, AND RELATED EQUIPMENT MERCHANT WHOLESALERS
NAICS Code:	42499
NAICS Description:	OTHER MISCELLANEOUS NONDURABLE GOODS MERCHANT WHOLESALERS

Facility Has Received Notices of Violations:

Violations:	No Violations Found
-------------	---------------------

Evaluation Action Summary:

Evaluations:	No Evaluations Found
--------------	----------------------

WA MANIFEST:

Name:	AMERICAN POWER SYSTEMS LLC 79TH AVE
Address:	26507 79TH AVE S
City,State,Zip:	KENT, WA 98032
Facility Address 2:	Not reported
Facility ID:	5241399
EPA ID:	WAH000006049
NAICS:	423610
State Waste Code Desc:	Not reported
Federal Waste Code Desc:	D002
Form Comm:	Not reported
Data Year:	2017
Permit by Rule:	False
Mailing Address 2:	Not reported
Treatment by Generator:	False
Mixed Radioactive Waste:	False
Importer of Hazardous Waste:	False
Immediate Recycler:	False
Treatment/Storage/Disposal/Recycling Facility:	False
Generator of Dangerous Fuel Waste:	False
Generator Marketing to Burner:	False
Other Marketers (i.e., blender, distributor, etc.):	False
Utility Boiler Burner:	False
Industry Boiler Burner:	False
Industrial Furnace:	False
Smelter Defferal:	False

Map ID
Direction
Distance
Elevation

MAP FINDINGS

Site

Database(s)

EDR ID Number
EPA ID Number

AMERICAN POWER SYSTEMS LLC 79TH AVE (Continued)

1001234188

Universal Waste:	Not reported
Off-Specification:	Not reported
LN Address 2:	Ste 300
Tax Reg #:	604163057
Business Type:	Not reported
Mail Name:	Not reported
Mailing Address:	26507 79th Ave S
Mailing City,State,Zip:	KENT, WA 98032
Legal Organization Name:	East Penn Manufacturing Co Inc
Legal Organization Type:	Private
Legal Contact:	Not reported
Legal Address:	102 Deka Raod
Legal Address 2:	Not reported
Legal City,State,Zip:	Lyons, PA 19536
Legal Phone Number:	(610)682-6361
Legal Effective Date:	09/01/2017
Land Organization Name:	OPUS Northwest LLC
Land Organization Type:	Private
Land Contact:	Not reported
Land Address:	915 118th Ave SE
Land City,State,Zip:	BELLEVUE, WA 98005
Land Phone Number:	(425)453-4100
Operator Organization Name:	American Power Systems LLC
Operator Organization Type:	Private
Operator:	Not reported
Operator Address:	26507 79th Ave S
Operator Address 2:	Not reported
Operator City,State,Zip:	KENT, WA 98032
Operator Phone Number:	(800)395-0693
Operator Effective Date:	07/29/1998
Site Contact:	Not reported
Site Contact Address:	Not reported
Contact City,State,Zip:	Not reported
Site Contact Phone Number:	Not reported
Site Contact Email:	Not reported
Gen Status Code:	SQG
Monthly Generation:	False
Batch Generation:	True
One Time Generation:	False
Transport Own Waste:	False
Tranports Other Waste:	False
Recycler Onsite:	False
Transfer Facility:	False
Other Exemption:	Not reported
UW Battery Gen:	False
Used Oil Transporter:	False
Used Oil Transfer Facility:	False
Used Oil Processor:	False
Used Oil Refiner:	False
Used Oil Fuel Marketer Directs Shipments:	False
Used Oil Fuel Marketer Meets Specs:	False
Site Contact Address 2:	Not reported
SIC Code:	Not reported
CRK Number:	Not reported
Active:	Not reported
CAS Number:	Not reported
Chemical Name:	Not reported

Map ID
Direction
Distance
Elevation

MAP FINDINGS

Site

Database(s)

EDR ID Number
EPA ID Number

AMERICAN POWER SYSTEMS LLC 79TH AVE (Continued)

1001234188

EHS:	Not reported
EHS CAS Number:	Not reported
EHS Name:	Not reported
Name:	AMERICAN POWER SYSTEMS LLC 79TH AVE
Address:	26507 79TH AVE S
City,State,Zip:	KENT, WA 98032
Facility Address 2:	Not reported
Facility ID:	5241399
EPA ID:	WAH000006049
NAICS:	423610
State Waste Code Desc:	Not reported
Federal Waste Code Desc:	Not reported
Form Comm:	Not reported
Data Year:	2017
Permit by Rule:	False
Mailing Address 2:	Not reported
Treatment by Generator:	False
Mixed Radioactive Waste:	False
Importer of Hazardous Waste:	False
Immediate Recycler:	False
Treatment/Storage/Disposal/Recycling Facility:	False
Generator of Dangerous Fuel Waste:	False
Generator Marketing to Burner:	False
Other Marketers (i.e., blender, distributor, etc.):	False
Utility Boiler Burner:	False
Industry Boiler Burner:	False
Industrial Furnace:	False
Smelter Defferal:	False
Universal Waste:	Batteries - Accumulate
Off-Specification:	Not reported
LN Address 2:	Ste 300
Tax Reg #:	604163057
Business Type:	Not reported
Mail Name:	American Power Systems LLC
Mailing Address:	26507 79th Ave S
Mailing City,State,Zip:	KENT, WA 98032
Legal Organization Name:	East Penn Manufacturing Co Inc
Legal Organization Type:	Private
Legal Contact:	Not reported
Legal Address:	102 Deka Raod
Legal Address 2:	Not reported
Legal City,State,Zip:	Lyons, PA 19536
Legal Phone Number:	(610)682-6361
Legal Effective Date:	09/01/2017
Land Organization Name:	OPUS Northwest LLC
Land Organization Type:	Private
Land Contact:	Not reported
Land Address:	915 118th Ave SE
Land City,State,Zip:	BELLEVUE, WA 98005
Land Phone Number:	(425)453-4100
Operator Organization Name:	American Power Systems LLC
Operator Organization Type:	Private
Operator:	Not reported
Operator Address:	26507 79th Ave S
Operator Address 2:	Not reported
Operator City,State,Zip:	KENT, WA 98032

Map ID
Direction
Distance
Elevation

MAP FINDINGS

Site

Database(s)

EDR ID Number
EPA ID Number

AMERICAN POWER SYSTEMS LLC 79TH AVE (Continued)

1001234188

Operator Phone Number:	(800)395-0693
Operator Effective Date:	07/29/1998
Site Contact:	Jason Gardner
Site Contact Address:	26507 79th Ave S
Contact City,State,Zip:	KENT, WA 98032
Site Contact Phone Number:	(253)852-4839
Site Contact Email:	jasongardner@ampowersys.com
Gen Status Code:	XQG
Monthly Generation:	False
Batch Generation:	False
One Time Generation:	False
Transport Own Waste:	False
Tranports Other Waste:	False
Recycler Onsite:	False
Transfer Facility:	False
Other Exemption:	Not reported
UW Battery Gen:	False
Used Oil Transporter:	False
Used Oil Transfer Facility:	False
Used Oil Processor:	False
Used Oil Refiner:	False
Used Oil Fuel Marketer Directs Shipments:	False
Used Oil Fuel Marketer Meets Specs:	False
Site Contact Address 2:	Not reported
SIC Code:	Not reported
CRK Number:	Not reported
Active:	Not reported
CAS Number:	Not reported
Chemical Name:	Not reported
EHS:	Not reported
EHS CAS Number:	Not reported
EHS Name:	Not reported
Name:	AMERICAN POWER SYSTEMS LLC 79TH AVE
Address:	26507 79TH AVE S
City,State,Zip:	KENT, WA 98032
Facility Address 2:	Not reported
Facility ID:	5241399
EPA ID:	WAH000006049
NAICS:	423610
State Waste Code Desc:	Not reported
Federal Waste Code Desc:	Not reported
Form Comm:	Not reported
Data Year:	2016
Permit by Rule:	False
Mailing Address 2:	Not reported
Treatment by Generator:	False
Mixed Radioactive Waste:	False
Importer of Hazardous Waste:	False
Immediate Recycler:	False
Treatment/Storage/Disposal/Recycling Facility:	False
Generator of Dangerous Fuel Waste:	False
Generator Marketing to Burner:	False
Other Marketers (i.e., blender, distributor, etc.):	False
Utility Boiler Burner:	False
Industry Boiler Burner:	False
Industrial Furnace:	False

Map ID
Direction
Distance
Elevation

MAP FINDINGS

Site

Database(s)

EDR ID Number
EPA ID Number

AMERICAN POWER SYSTEMS LLC 79TH AVE (Continued)

1001234188

Smelter Defferal:	False
Universal Waste:	Batteries - Accumulate
Off-Specification:	Not reported
LN Address 2:	Ste 300
Tax Reg #:	601784675
Business Type:	Not reported
Mail Name:	American Power Systems LLC
Mailing Address:	26507 79th Ave S
Mailing City,State,Zip:	KENT, WA 98032
Legal Organization Name:	American Power Systems LLC
Legal Organization Type:	Private
Legal Contact:	Not reported
Legal Address:	26507 79th Ave S
Legal Address 2:	Not reported
Legal City,State,Zip:	KENT, WA 98032
Legal Phone Number:	(800)395-0693
Legal Effective Date:	02/15/2001
Land Organization Name:	OPUS Northwest LLC
Land Organization Type:	Private
Land Contact:	Not reported
Land Address:	915 118th Ave SE
Land City,State,Zip:	BELLEVUE, WA 98005
Land Phone Number:	(425)453-4100
Operator Organization Name:	American Power Systems LLC
Operator Organization Type:	Private
Operator:	Gary Hughes
Operator Address:	26507 79th Ave S
Operator Address 2:	Not reported
Operator City,State,Zip:	KENT, WA 98032
Operator Phone Number:	(800)395-0693
Operator Effective Date:	07/29/1998
Site Contact:	Jason Gardner
Site Contact Address:	26507 79th Ave S
Contact City,State,Zip:	KENT, WA 98032
Site Contact Phone Number:	(253)852-4839
Site Contact Email:	Not reported
Gen Status Code:	XQG
Monthly Generation:	False
Batch Generation:	False
One Time Generation:	False
Transport Own Waste:	False
Tranports Other Waste:	False
Recycler Onsite:	False
Transfer Facility:	False
Other Exemption:	Not reported
UW Battery Gen:	False
Used Oil Transporter:	False
Used Oil Transfer Facility:	False
Used Oil Processor:	False
Used Oil Refiner:	False
Used Oil Fuel Marketer Directs Shipments:	False
Used Oil Fuel Marketer Meets Specs:	False
Site Contact Address 2:	Not reported
SIC Code:	Not reported
CRK Number:	Not reported
Active:	Not reported
CAS Number:	Not reported

Map ID
Direction
Distance
Elevation

MAP FINDINGS

Site

Database(s)

EDR ID Number
EPA ID Number

AMERICAN POWER SYSTEMS LLC 79TH AVE (Continued)

1001234188

Chemical Name:	Not reported
EHS:	Not reported
EHS CAS Number:	Not reported
EHS Name:	Not reported
Name:	AMERICAN POWER SYSTEMS LLC 79TH AVE
Address:	26507 79TH AVE S
City,State,Zip:	KENT, WA 98032
Facility Address 2:	Not reported
Facility ID:	5241399
EPA ID:	WAH000006049
NAICS:	423610
State Waste Code Desc:	Not reported
Federal Waste Code Desc:	Not reported
Form Comm:	Not reported
Data Year:	2015
Permit by Rule:	False
Mailing Address 2:	Not reported
Treatment by Generator:	False
Mixed Radioactive Waste:	False
Importer of Hazardous Waste:	False
Immediate Recycler:	False
Treatment/Storage/Disposal/Recycling Facility:	False
Generator of Dangerous Fuel Waste:	False
Generator Marketing to Burner:	False
Other Marketers (i.e., blender, distributor, etc.):	False
Utility Boiler Burner:	False
Industry Boiler Burner:	False
Industrial Furnace:	False
Smelter Defferal:	False
Universal Waste:	Batteries - Accumulate
Off-Specification:	Not reported
LN Address 2:	Ste 300
Tax Reg #:	601784675
Business Type:	Not reported
Mail Name:	American Power Systems LLC
Mailing Address:	26507 79th Ave S
Mailing City,State,Zip:	KENT, WA 98032
Legal Organization Name:	American Power Systems LLC
Legal Organization Type:	Private
Legal Contact:	Not reported
Legal Address:	26507 79th Ave S
Legal Address 2:	Not reported
Legal City,State,Zip:	KENT, WA 98032
Legal Phone Number:	(800)395-0693
Legal Effective Date:	02/15/2001
Land Organization Name:	OPUS Northwest LLC
Land Organization Type:	Private
Land Contact:	Not reported
Land Address:	915 118th Ave SE
Land City,State,Zip:	BELLEVUE, WA 98005
Land Phone Number:	(425)453-4100
Operator Organization Name:	American Power Systems LLC
Operator Organization Type:	Private
Operator:	Gary Hughes
Operator Address:	26507 79th Ave S
Operator Address 2:	Not reported

Map ID
Direction
Distance
Elevation

MAP FINDINGS

Site

Database(s)

EDR ID Number
EPA ID Number

AMERICAN POWER SYSTEMS LLC 79TH AVE (Continued)

1001234188

Operator City,State,Zip:	KENT, WA 98032
Operator Phone Number:	(800)395-0693
Operator Effective Date:	07/29/1998
Site Contact:	Jason Gardner
Site Contact Address:	26507 79th Ave S
Contact City,State,Zip:	KENT, WA 98032
Site Contact Phone Number:	(253)852-4839
Site Contact Email:	Not reported
Gen Status Code:	XQG
Monthly Generation:	False
Batch Generation:	False
One Time Generation:	False
Transport Own Waste:	False
Tranports Other Waste:	False
Recycler Onsite:	False
Transfer Facility:	False
Other Exemption:	Not reported
UW Battery Gen:	False
Used Oil Transporter:	False
Used Oil Transfer Facility:	False
Used Oil Processor:	False
Used Oil Refiner:	False
Used Oil Fuel Marketer Directs Shipments:	False
Used Oil Fuel Marketer Meets Specs:	False
Site Contact Address 2:	Not reported
SIC Code:	Not reported
CRK Number:	Not reported
Active:	Not reported
CAS Number:	Not reported
Chemical Name:	Not reported
EHS:	Not reported
EHS CAS Number:	Not reported
EHS Name:	Not reported
Name:	AMERICAN POWER SYSTEMS LLC 79TH AVE
Address:	26507 79TH AVE S
City,State,Zip:	KENT, WA 98032
Facility Address 2:	Not reported
Facility ID:	5241399
EPA ID:	WAH000006049
NAICS:	423610
State Waste Code Desc:	Not reported
Federal Waste Code Desc:	Not reported
Form Comm:	Not reported
Data Year:	2014
Permit by Rule:	False
Mailing Address 2:	Not reported
Treatment by Generator:	False
Mixed Radioactive Waste:	False
Importer of Hazardous Waste:	False
Immediate Recycler:	False
Treatment/Storage/Disposal/Recycling Facility:	False
Generator of Dangerous Fuel Waste:	False
Generator Marketing to Burner:	False
Other Marketers (i.e., blender, distributor, etc.):	False
Utility Boiler Burner:	False
Industry Boiler Burner:	False

Map ID
Direction
Distance
Elevation

MAP FINDINGS

Site

Database(s)

EDR ID Number
EPA ID Number

AMERICAN POWER SYSTEMS LLC 79TH AVE (Continued)

1001234188

Industrial Furnace:	False
Smelter Defferal:	False
Universal Waste:	Batteries - Accumulate
Off-Specification:	Not reported
LN Address 2:	Ste 300
Tax Reg #:	601784675
Business Type:	Not reported
Mail Name:	American Power Systems LLC
Mailing Address:	26507 79th Ave S
Mailing City,State,Zip:	KENT, WA 98032
Legal Organization Name:	American Power Systems LLC
Legal Organization Type:	Private
Legal Contact:	Not reported
Legal Address:	26507 79th Ave S
Legal Address 2:	Not reported
Legal City,State,Zip:	KENT, WA 98032
Legal Phone Number:	(800)395-0693
Legal Effective Date:	02/15/2001
Land Organization Name:	OPUS Northwest LLC
Land Organization Type:	Private
Land Contact:	Not reported
Land Address:	915 118th Ave SE
Land City,State,Zip:	BELLEVUE, WA 98005
Land Phone Number:	(425)453-4100
Operator Organization Name:	American Power Systems LLC
Operator Organization Type:	Private
Operator:	Gary Hughes
Operator Address:	26507 79th Ave S
Operator Address 2:	Not reported
Operator City,State,Zip:	KENT, WA 98032
Operator Phone Number:	(800)395-0693
Operator Effective Date:	07/29/1998
Site Contact:	Jason Gardner
Site Contact Address:	26507 79th Ave S
Contact City,State,Zip:	KENT, WA 98032
Site Contact Phone Number:	(253)852-4839
Site Contact Email:	Not reported
Gen Status Code:	XQG
Monthly Generation:	False
Batch Generation:	False
One Time Generation:	False
Transport Own Waste:	False
Tranports Other Waste:	False
Recycler Onsite:	False
Transfer Facility:	False
Other Exemption:	Not reported
UW Battery Gen:	False
Used Oil Transporter:	False
Used Oil Transfer Facility:	False
Used Oil Processor:	False
Used Oil Refiner:	False
Used Oil Fuel Marketer Directs Shipments:	False
Used Oil Fuel Marketer Meets Specs:	False
Site Contact Address 2:	Not reported
SIC Code:	Not reported
CRK Number:	Not reported
Active:	Not reported

Map ID
Direction
Distance
Elevation

MAP FINDINGS

Site

Database(s)

EDR ID Number
EPA ID Number

AMERICAN POWER SYSTEMS LLC 79TH AVE (Continued)

1001234188

CAS Number:	Not reported
Chemical Name:	Not reported
EHS:	Not reported
EHS CAS Number:	Not reported
EHS Name:	Not reported
Name:	AMERICAN POWER SYSTEMS LLC 79TH AVE
Address:	26507 79TH AVE S
City,State,Zip:	KENT, WA 98032
Facility Address 2:	Not reported
Facility ID:	5241399
EPA ID:	WAH000006049
NAICS:	423610
State Waste Code Desc:	Not reported
Federal Waste Code Desc:	Not reported
Form Comm:	Not reported
Data Year:	2013
Permit by Rule:	False
Mailing Address 2:	Not reported
Treatment by Generator:	False
Mixed Radioactive Waste:	False
Importer of Hazardous Waste:	False
Immediate Recycler:	False
Treatment/Storage/Disposal/Recycling Facility:	False
Generator of Dangerous Fuel Waste:	False
Generator Marketing to Burner:	False
Other Marketers (i.e., blender, distributor, etc.):	False
Utility Boiler Burner:	False
Industry Boiler Burner:	False
Industrial Furnace:	False
Smelter Defferal:	False
Universal Waste:	Batteries - Accumulate
Off-Specification:	Not reported
LN Address 2:	Ste 300
Tax Reg #:	601784675
Business Type:	Not reported
Mail Name:	American Power Systems LLC
Mailing Address:	26507 79th Ave S
Mailing City,State,Zip:	KENT, WA 98032
Legal Organization Name:	American Power Systems LLC
Legal Organization Type:	Private
Legal Contact:	Not reported
Legal Address:	26507 79th Ave S
Legal Address 2:	Not reported
Legal City,State,Zip:	KENT, WA 98032
Legal Phone Number:	(800)395-0693
Legal Effective Date:	02/15/2001
Land Organization Name:	OPUS Northwest LLC
Land Organization Type:	Private
Land Contact:	Not reported
Land Address:	915 118th Ave SE
Land City,State,Zip:	BELLEVUE, WA 98005
Land Phone Number:	(425)453-4100
Operator Organization Name:	American Power Systems LLC
Operator Organization Type:	Private
Operator:	Gary Hughes
Operator Address:	26507 79th Ave S

Map ID
Direction
Distance
Elevation

MAP FINDINGS

Site

Database(s)

EDR ID Number
EPA ID Number

AMERICAN POWER SYSTEMS LLC 79TH AVE (Continued)

1001234188

Operator Address 2:	Not reported
Operator City,State,Zip:	KENT, WA 98032
Operator Phone Number:	(800)395-0693
Operator Effective Date:	07/29/1998
Site Contact:	Gary Hughes
Site Contact Address:	26507 79th Ave S
Contact City,State,Zip:	KENT, WA 98032
Site Contact Phone Number:	(253)852-4839
Site Contact Email:	Not reported
Gen Status Code:	XQG
Monthly Generation:	False
Batch Generation:	False
One Time Generation:	False
Transport Own Waste:	False
Tranports Other Waste:	False
Recycler Onsite:	False
Transfer Facility:	False
Other Exemption:	Not reported
UW Battery Gen:	False
Used Oil Transporter:	False
Used Oil Transfer Facility:	False
Used Oil Processor:	False
Used Oil Refiner:	False
Used Oil Fuel Marketer Directs Shipments:	False
Used Oil Fuel Marketer Meets Specs:	False
Site Contact Address 2:	Not reported
SIC Code:	Not reported
CRK Number:	Not reported
Active:	Not reported
CAS Number:	Not reported
Chemical Name:	Not reported
EHS:	Not reported
EHS CAS Number:	Not reported
EHS Name:	Not reported
Name:	AMERICAN POWER SYSTEMS LLC 79TH AVE
Address:	26507 79TH AVE S
City,State,Zip:	KENT, WA 98032
Facility Address 2:	Not reported
Facility ID:	5241399
EPA ID:	WAH000006049
NAICS:	423610
State Waste Code Desc:	Not reported
Federal Waste Code Desc:	Not reported
Form Comm:	The only waste stream generated is Lead Acid Batteries managed under Universal Waste
Data Year:	2012
Permit by Rule:	False
Mailing Address 2:	Not reported
Treatment by Generator:	False
Mixed Radioactive Waste:	False
Importer of Hazardous Waste:	False
Immediate Recycler:	False
Treatment/Storage/Disposal/Recycling Facility:	False
Generator of Dangerous Fuel Waste:	False
Generator Marketing to Burner:	False
Other Marketers (i.e., blender, distributor, etc.):	False

Map ID
Direction
Distance
Elevation

MAP FINDINGS

Site

Database(s)

EDR ID Number
EPA ID Number

AMERICAN POWER SYSTEMS LLC 79TH AVE (Continued)

1001234188

Utility Boiler Burner:	False
Industry Boiler Burner:	False
Industrial Furnace:	False
Smelter Defferal:	False
Universal Waste:	Not reported
Off-Specification:	Not reported
LN Address 2:	Ste 300
Tax Reg #:	601784675
Business Type:	Not reported
Mail Name:	American Power Systems LLC
Mailing Address:	26507 79th Ave S
Mailing City,State,Zip:	KENT, WA 98032
Legal Organization Name:	American Power Systems LLC
Legal Organization Type:	Private
Legal Contact:	Not reported
Legal Address:	26507 79th Ave S
Legal Address 2:	Not reported
Legal City,State,Zip:	KENT, WA 98032
Legal Phone Number:	(800)395-0693
Legal Effective Date:	02/15/2001
Land Organization Name:	OPUS Northwest LLC
Land Organization Type:	Private
Land Contact:	Not reported
Land Address:	915 118th Ave SE
Land City,State,Zip:	BELLEVUE, WA 98005
Land Phone Number:	(425)453-4100
Operator Organization Name:	American Power Systems LLC
Operator Organization Type:	Private
Operator:	Gary Hughes
Operator Address:	26507 79th Ave S
Operator Address 2:	Not reported
Operator City,State,Zip:	KENT, WA 98032
Operator Phone Number:	(800)395-0693
Operator Effective Date:	07/29/1998
Site Contact:	Gary Hughes
Site Contact Address:	26507 79th Ave S
Contact City,State,Zip:	KENT, WA 98032
Site Contact Phone Number:	(253)852-4839
Site Contact Email:	Not reported
Gen Status Code:	XQG
Monthly Generation:	False
Batch Generation:	False
One Time Generation:	False
Transport Own Waste:	False
Tranports Other Waste:	False
Recycler Onsite:	False
Transfer Facility:	False
Other Exemption:	Not reported
UW Battery Gen:	False
Used Oil Transporter:	False
Used Oil Transfer Facility:	False
Used Oil Processor:	False
Used Oil Refiner:	False
Used Oil Fuel Marketer Directs Shipments:	False
Used Oil Fuel Marketer Meets Specs:	False
Site Contact Address 2:	Not reported
SIC Code:	Not reported

Map ID
Direction
Distance
Elevation

MAP FINDINGS

Site

Database(s)

EDR ID Number
EPA ID Number

AMERICAN POWER SYSTEMS LLC 79TH AVE (Continued)

1001234188

CRK Number:	Not reported
Active:	Not reported
CAS Number:	Not reported
Chemical Name:	Not reported
EHS:	Not reported
EHS CAS Number:	Not reported
EHS Name:	Not reported
Name:	AMERICAN POWER SYSTEMS LLC 79TH AVE
Address:	26507 79TH AVE S
City,State,Zip:	KENT, WA 98032
Facility Address 2:	Not reported
Facility ID:	5241399
EPA ID:	WAH000006049
NAICS:	423610
State Waste Code Desc:	Not reported
Federal Waste Code Desc:	Not reported
Form Comm:	Not reported
Data Year:	2011
Permit by Rule:	False
Mailing Address 2:	Not reported
Treatment by Generator:	False
Mixed Radioactive Waste:	False
Importer of Hazardous Waste:	False
Immediate Recycler:	False
Treatment/Storage/Disposal/Recycling Facility:	False
Generator of Dangerous Fuel Waste:	False
Generator Marketing to Burner:	False
Other Marketers (i.e., blender, distributor, etc.):	False
Utility Boiler Burner:	False
Industry Boiler Burner:	False
Industrial Furnace:	False
Smelter Defferal:	False
Universal Waste:	Batteries - Accumulate
Off-Specification:	Not reported
LN Address 2:	Ste 300
Tax Reg #:	601784675
Business Type:	Not reported
Mail Name:	American Power Systems LLC
Mailing Address:	26507 79th Ave S
Mailing City,State,Zip:	KENT, WA 98032
Legal Organization Name:	American Power Systems LLC
Legal Organization Type:	Private
Legal Contact:	Not reported
Legal Address:	26507 79th Ave S
Legal Address 2:	Not reported
Legal City,State,Zip:	KENT, WA 98032
Legal Phone Number:	(800)395-0693
Legal Effective Date:	02/15/2001
Land Organization Name:	OPUS Northwest LLC
Land Organization Type:	Private
Land Contact:	Not reported
Land Address:	915 118th Ave SE
Land City,State,Zip:	BELLEVUE, WA 98005
Land Phone Number:	(425)453-4100
Operator Organization Name:	American Power Systems LLC
Operator Organization Type:	Private

Map ID
Direction
Distance
Elevation

MAP FINDINGS

Site

Database(s)

EDR ID Number
EPA ID Number

AMERICAN POWER SYSTEMS LLC 79TH AVE (Continued)

1001234188

Operator: Gary Hughes
Operator Address: 26507 79th Ave S
Operator Address 2: Not reported
Operator City,State,Zip: KENT, WA 98032
Operator Phone Number: (800)395-0693
Operator Effective Date: 07/29/1998
Site Contact: Gary Hughes
Site Contact Address: 26507 79th Ave S
Contact City,State,Zip: KENT, WA 98032
Site Contact Phone Number: (253)852-4839
Site Contact Email: Not reported
Gen Status Code: MQG
Monthly Generation: False
Batch Generation: True
One Time Generation: False
Transport Own Waste: False
Tranports Other Waste: False
Recycler Onsite: False
Transfer Facility: False
Other Exemption: Not reported
UW Battery Gen: False
Used Oil Transporter: False
Used Oil Transfer Facility: False
Used Oil Processor: False
Used Oil Refiner: False
Used Oil Fuel Marketer Directs Shipments: False
Used Oil Fuel Marketer Meets Specs: False
Site Contact Address 2: Not reported
SIC Code: Not reported
CRK Number: Not reported
Active: Not reported
CAS Number: Not reported
Chemical Name: Not reported
EHS: Not reported
EHS CAS Number: Not reported
EHS Name: Not reported

Name: AMERICAN POWER SYSTEMS LLC 79TH AVE
Address: 26507 79TH AVE S
City,State,Zip: KENT, WA 98032
Facility Address 2: Not reported
Facility ID: 5241399
EPA ID: WAH000006049
NAICS: 423610
State Waste Code Desc: Not reported
Federal Waste Code Desc: Not reported
Form Comm: Not reported
Data Year: 2010
Permit by Rule: False
Mailing Address 2: Not reported
Treatment by Generator: False
Mixed Radioactive Waste: False
Importer of Hazardous Waste: False
Immediate Recycler: False
Treatment/Storage/Disposal/Recycling Facility: False
Generator of Dangerous Fuel Waste: False
Generator Marketing to Burner: False

Map ID
Direction
Distance
Elevation

MAP FINDINGS

Site

Database(s)

EDR ID Number
EPA ID Number

AMERICAN POWER SYSTEMS LLC 79TH AVE (Continued)

1001234188

Other Marketers (i.e., blender, distributor, etc.):	False
Utility Boiler Burner:	False
Industry Boiler Burner:	False
Industrial Furnace:	False
Smelter Defferal:	False
Universal Waste:	Not reported
Off-Specification:	Not reported
LN Address 2:	Ste 300
Tax Reg #:	601784675
Business Type:	Not reported
Mail Name:	American Power Systems LLC
Mailing Address:	26507 79th Ave S
Mailing City,State,Zip:	KENT, WA 98032
Legal Organization Name:	American Power Systems LLC
Legal Organization Type:	Private
Legal Contact:	Not reported
Legal Address:	26507 79th Ave S
Legal Address 2:	Not reported
Legal City,State,Zip:	KENT, WA 98032
Legal Phone Number:	(800)395-0693
Legal Effective Date:	02/15/2001
Land Organization Name:	OPUS Northwest LLC
Land Organization Type:	Private
Land Contact:	Not reported
Land Address:	915 118th Ave SE
Land City,State,Zip:	BELLEVUE, WA 98005
Land Phone Number:	(425)453-4100
Operator Organization Name:	American Power Systems LLC
Operator Organization Type:	Private
Operator:	Gary Hughes
Operator Address:	26507 79th Ave S
Operator Address 2:	Not reported
Operator City,State,Zip:	KENT, WA 98032
Operator Phone Number:	(800)395-0693
Operator Effective Date:	07/29/1998
Site Contact:	Gary Hughes
Site Contact Address:	26507 79th Ave S
Contact City,State,Zip:	KENT, WA 98032
Site Contact Phone Number:	(253)852-4839
Site Contact Email:	Not reported
Gen Status Code:	XQG
Monthly Generation:	False
Batch Generation:	False
One Time Generation:	False
Transport Own Waste:	False
Tranports Other Waste:	False
Recycler Onsite:	False
Transfer Facility:	False
Other Exemption:	Not reported
UW Battery Gen:	False
Used Oil Transporter:	False
Used Oil Transfer Facility:	False
Used Oil Processor:	False
Used Oil Refiner:	False
Used Oil Fuel Marketer Directs Shipments:	False
Used Oil Fuel Marketer Meets Specs:	False
Site Contact Address 2:	Not reported

Map ID
Direction
Distance
Elevation

MAP FINDINGS

Site

Database(s)

EDR ID Number
EPA ID Number

AMERICAN POWER SYSTEMS LLC 79TH AVE (Continued)

1001234188

SIC Code:	Not reported
CRK Number:	Not reported
Active:	Not reported
CAS Number:	Not reported
Chemical Name:	Not reported
EHS:	Not reported
EHS CAS Number:	Not reported
EHS Name:	Not reported
Name:	AMERICAN POWER SYSTEMS LLC 79TH AVE
Address:	26507 79TH AVE S
City,State,Zip:	KENT, WA 98032
Facility Address 2:	Not reported
Facility ID:	5241399
EPA ID:	WAH000006049
NAICS:	423610
State Waste Code Desc:	Not reported
Federal Waste Code Desc:	Not reported
Form Comm:	Not reported
Data Year:	2009
Permit by Rule:	False
Mailing Address 2:	Not reported
Treatment by Generator:	False
Mixed Radioactive Waste:	False
Importer of Hazardous Waste:	False
Immediate Recycler:	False
Treatment/Storage/Disposal/Recycling Facility:	False
Generator of Dangerous Fuel Waste:	False
Generator Marketing to Burner:	False
Other Marketers (i.e., blender, distributor, etc.):	False
Utility Boiler Burner:	False
Industry Boiler Burner:	False
Industrial Furnace:	False
Smelter Defferal:	False
Universal Waste:	Batteries - Accumulate
Off-Specification:	Not reported
LN Address 2:	Ste 300
Tax Reg #:	601784675
Business Type:	Not reported
Mail Name:	American Power Systems LLC
Mailing Address:	26507 79th Ave S
Mailing City,State,Zip:	KENT, WA 98032
Legal Organization Name:	American Power Systems LLC
Legal Organization Type:	Private
Legal Contact:	Not reported
Legal Address:	26507 79th Ave S
Legal Address 2:	Not reported
Legal City,State,Zip:	KENT, WA 98032
Legal Phone Number:	(800)395-0693
Legal Effective Date:	02/15/2001
Land Organization Name:	OPUS Northwest LLC
Land Organization Type:	Private
Land Contact:	Not reported
Land Address:	915 118th Ave SE
Land City,State,Zip:	BELLEVUE, WA 98005
Land Phone Number:	(425)453-4100
Operator Organization Name:	American Power Systems LLC

Map ID
Direction
Distance
Elevation

MAP FINDINGS

Site

Database(s)

EDR ID Number
EPA ID Number

AMERICAN POWER SYSTEMS LLC 79TH AVE (Continued)

1001234188

Operator Organization Type: Private
Operator: Gary Hughes
Operator Address: 26507 79th Ave S
Operator Address 2: Not reported
Operator City,State,Zip: KENT, WA 98032
Operator Phone Number: (800)395-0693
Operator Effective Date: 07/29/1998
Site Contact: Gary Hughes
Site Contact Address: 26507 79th Ave S
Contact City,State,Zip: KENT, WA 98032
Site Contact Phone Number: (253)852-4839
Site Contact Email: Not reported
Gen Status Code: XQG
Monthly Generation: False
Batch Generation: False
One Time Generation: False
Transport Own Waste: False
Tranports Other Waste: False
Recycler Onsite: False
Transfer Facility: False
Other Exemption: Not reported
UW Battery Gen: False
Used Oil Transporter: False
Used Oil Transfer Facility: False
Used Oil Processor: False
Used Oil Refiner: False
Used Oil Fuel Marketer Directs Shipments: False
Used Oil Fuel Marketer Meets Specs: False
Site Contact Address 2: Not reported
SIC Code: Not reported
CRK Number: Not reported
Active: Not reported
CAS Number: Not reported
Chemical Name: Not reported
EHS: Not reported
EHS CAS Number: Not reported
EHS Name: Not reported

[Click this hyperlink](#) while viewing on your computer to access
1 additional WA MANIFEST: record(s) in the EDR Site Report.

100
ESE
1/4-1/2
0.339 mi.
1792 ft.

RCI ENVIRONMENTAL INC
1404 CENTRAL AVE S
KENT, WA 98032

WA ALLSITES **1000474032**
RCRA NonGen / NLR **WAD988481131**
FINDS
ECHO

Relative:
Lower
Actual:
36 ft.

ALLSITES:
Name: RCI ENVIRONMENTAL INC
Facility Id: 95749957

Interaction: 74419
Interaction 1: I
Interaction 2: HWG
Ecology Program: HAZWASTE
Program Data: TURBOWASTE
Facility Alt.: Not reported
Program ID: WAD988481131

Map ID
Direction
Distance
Elevation

MAP FINDINGS

Site

Database(s)

EDR ID Number
EPA ID Number

RCI ENVIRONMENTAL INC (Continued)

1000474032

Date Interaction: 1990-12-24 00:00:00
Date Interaction 3: Hazardous Waste Generator
Latitude: 47.373194384000001
Longitude: -122.230325178

RCRA NonGen / NLR:

Date Form Received by Agency: 2002-02-27 00:00:00.0
Handler Name: RCI ENVIRONMENTAL INC
Handler Address: 1404 CENTRAL AVE S
Handler City,State,Zip: KENT, WA 98032
EPA ID: WAD988481131
Contact Name: RCI ENVIRONMENT RCI ENVIRONMENT
Contact Address: PO BOX 1668
Contact City,State,Zip: SUMNER, WA 98390-0350
Contact Telephone: 000-000-0000
Contact Fax: 000-000-0000
Contact Email: Not reported
Contact Title: Not reported
EPA Region: 10
Land Type: Private
Federal Waste Generator Description: Not a generator, verified
Non-Notifier: Not reported
Biennial Report Cycle: Not reported
Accessibility: Not reported
Active Site Indicator: Not reported
State District Owner: WA
State District: NWRO
Mailing Address: PO BOX 1668
Mailing City,State,Zip: SUMNER, WA 98390-0350
Owner Name: MARK R
Owner Type: Private
Operator Name: RCI ENVIRONMENT R
Operator Type: Private
Short-Term Generator Activity: No
Importer Activity: No
Mixed Waste Generator: No
Transporter Activity: No
Transfer Facility Activity: No
Recycler Activity with Storage: No
Small Quantity On-Site Burner Exemption: No
Smelting Melting and Refining Furnace Exemption: No
Underground Injection Control: No
Off-Site Waste Receipt: No
Universal Waste Indicator: No
Universal Waste Destination Facility: No
Federal Universal Waste: No
Active Site Fed-Reg Treatment Storage and Disposal Facility: Not reported
Active Site Converter Treatment storage and Disposal Facility: Not reported
Active Site State-Reg Treatment Storage and Disposal Facility: Not reported
Active Site State-Reg Handler: ---
Federal Facility Indicator: Not reported
Hazardous Secondary Material Indicator: NN
Sub-Part K Indicator: Not reported
Commercial TSD Indicator: No
Treatment Storage and Disposal Type: Not reported
2018 GPRA Permit Baseline: Not on the Baseline

Map ID
Direction
Distance
Elevation

MAP FINDINGS

Site

Database(s)

EDR ID Number
EPA ID Number

RCI ENVIRONMENTAL INC (Continued)

1000474032

2018 GPRA Renewals Baseline:	Not on the Baseline
Permit Renewals Workload Universe:	Not reported
Permit Workload Universe:	Not reported
Permit Progress Universe:	Not reported
Post-Closure Workload Universe:	Not reported
Closure Workload Universe:	Not reported
202 GPRA Corrective Action Baseline:	No
Corrective Action Workload Universe:	No
Subject to Corrective Action Universe:	No
Non-TSDFs Where RCRA CA has Been Imposed Universe:	No
TSDFs Potentially Subject to CA Under 3004 (u)/(v) Universe:	No
TSDFs Only Subject to CA under Discretionary Auth Universe:	No
Corrective Action Priority Ranking:	No NCAPS ranking
Environmental Control Indicator:	No
Institutional Control Indicator:	No
Human Exposure Controls Indicator:	N/A
Groundwater Controls Indicator:	N/A
Operating TSDF Universe:	Not reported
Full Enforcement Universe:	Not reported
Significant Non-Complier Universe:	No
Unaddressed Significant Non-Complier Universe:	No
Addressed Significant Non-Complier Universe:	No
Significant Non-Complier With a Compliance Schedule Universe:	No
Financial Assurance Required:	Not reported
Handler Date of Last Change:	2012-02-16 19:21:38.0
Recognized Trader-Importer:	No
Recognized Trader-Exporter:	No
Importer of Spent Lead Acid Batteries:	No
Exporter of Spent Lead Acid Batteries:	No
Recycler Activity Without Storage:	Not reported
Manifest Broker:	Not reported
Sub-Part P Indicator:	No

Handler - Owner Operator:

Owner/Operator Indicator:	Owner
Owner/Operator Name:	ROBISON, MARK W
Legal Status:	Private
Date Became Current:	Not reported
Date Ended Current:	Not reported
Owner/Operator Address:	PO BOX 1730
Owner/Operator City,State,Zip:	SUMNER, WA 98390
Owner/Operator Telephone:	253-852-4254
Owner/Operator Telephone Ext:	Not reported
Owner/Operator Fax:	Not reported
Owner/Operator Email:	Not reported

Owner/Operator Indicator:	Operator
Owner/Operator Name:	RCI ENVIRONMENTAL INC
Legal Status:	Private
Date Became Current:	Not reported
Date Ended Current:	Not reported
Owner/Operator Address:	PO BOX 1668
Owner/Operator City,State,Zip:	SUMNER, WA 98390
Owner/Operator Telephone:	000-000-0000
Owner/Operator Telephone Ext:	Not reported
Owner/Operator Fax:	Not reported

Map ID
Direction
Distance
Elevation

MAP FINDINGS

Site

Database(s)

EDR ID Number
EPA ID Number

RCI ENVIRONMENTAL INC (Continued)

1000474032

Owner/Operator Email:	Not reported
Owner/Operator Indicator:	Operator
Owner/Operator Name:	RCI ENVIRONMENT R
Legal Status:	Private
Date Became Current:	1996-08-22 00:00:00.
Date Ended Current:	Not reported
Owner/Operator Address:	PO BOX 1668
Owner/Operator City,State,Zip:	SUMNER, WA 98390-0350
Owner/Operator Telephone:	000-000-0000
Owner/Operator Telephone Ext:	Not reported
Owner/Operator Fax:	Not reported
Owner/Operator Email:	Not reported
Owner/Operator Indicator:	Owner
Owner/Operator Name:	MARK R
Legal Status:	Private
Date Became Current:	1990-12-07 00:00:00.
Date Ended Current:	Not reported
Owner/Operator Address:	PO BOX 1730
Owner/Operator City,State,Zip:	SUMNER, WA 98390-0370
Owner/Operator Telephone:	253-852-4254
Owner/Operator Telephone Ext:	Not reported
Owner/Operator Fax:	Not reported
Owner/Operator Email:	Not reported
Owner/Operator Indicator:	Owner
Owner/Operator Name:	ROBISON, MARK W
Legal Status:	Private
Date Became Current:	Not reported
Date Ended Current:	Not reported
Owner/Operator Address:	PO BOX 1730
Owner/Operator City,State,Zip:	SUMNER, WA 98390
Owner/Operator Telephone:	253-852-4254
Owner/Operator Telephone Ext:	Not reported
Owner/Operator Fax:	Not reported
Owner/Operator Email:	Not reported
Owner/Operator Indicator:	Owner
Owner/Operator Name:	RCI ENVIRONMENTAL INC
Legal Status:	Private
Date Became Current:	1990-12-07 00:00:00.
Date Ended Current:	Not reported
Owner/Operator Address:	PO BOX 1730
Owner/Operator City,State,Zip:	SUMNER, WA 98390
Owner/Operator Telephone:	253-852-4254
Owner/Operator Telephone Ext:	Not reported
Owner/Operator Fax:	Not reported
Owner/Operator Email:	Not reported
Owner/Operator Indicator:	Owner
Owner/Operator Name:	RCI ENVIRONMENTAL INC
Legal Status:	Private
Date Became Current:	1990-12-07 00:00:00.
Date Ended Current:	Not reported
Owner/Operator Address:	PO BOX 1730
Owner/Operator City,State,Zip:	SUMNER, WA 98390

Map ID
Direction
Distance
Elevation

MAP FINDINGS

Site

Database(s)

EDR ID Number
EPA ID Number

RCI ENVIRONMENTAL INC (Continued)

1000474032

Owner/Operator Telephone:	253-852-4254
Owner/Operator Telephone Ext:	Not reported
Owner/Operator Fax:	Not reported
Owner/Operator Email:	Not reported
Owner/Operator Indicator:	Operator
Owner/Operator Name:	RCI ENVIRONMENTAL INC
Legal Status:	Private
Date Became Current:	Not reported
Date Ended Current:	Not reported
Owner/Operator Address:	PO BOX 1668
Owner/Operator City,State,Zip:	SUMNER, WA 98390
Owner/Operator Telephone:	000-000-0000
Owner/Operator Telephone Ext:	Not reported
Owner/Operator Fax:	Not reported
Owner/Operator Email:	Not reported
Owner/Operator Indicator:	Owner
Owner/Operator Name:	ROBISON, MARK W
Legal Status:	Private
Date Became Current:	Not reported
Date Ended Current:	Not reported
Owner/Operator Address:	PO BOX 1730
Owner/Operator City,State,Zip:	SUMNER, WA 98390-0370
Owner/Operator Telephone:	253-852-4254
Owner/Operator Telephone Ext:	Not reported
Owner/Operator Fax:	Not reported
Owner/Operator Email:	Not reported
Owner/Operator Indicator:	Owner
Owner/Operator Name:	RCI ENVIRONMENTAL INC
Legal Status:	Private
Date Became Current:	1990-12-07 00:00:00.
Date Ended Current:	Not reported
Owner/Operator Address:	PO BOX 1730
Owner/Operator City,State,Zip:	SUMNER, WA 98390
Owner/Operator Telephone:	253-852-4254
Owner/Operator Telephone Ext:	Not reported
Owner/Operator Fax:	Not reported
Owner/Operator Email:	Not reported
Owner/Operator Indicator:	Owner
Owner/Operator Name:	RCI ENVIRONMENTAL INC
Legal Status:	Private
Date Became Current:	Not reported
Date Ended Current:	Not reported
Owner/Operator Address:	1404 CENTRAL AVE S
Owner/Operator City,State,Zip:	KENT, WA 98032
Owner/Operator Telephone:	000-000-0000
Owner/Operator Telephone Ext:	Not reported
Owner/Operator Fax:	Not reported
Owner/Operator Email:	Not reported
Owner/Operator Indicator:	Owner
Owner/Operator Name:	RCI ENVIRONMENTAL INC
Legal Status:	Private
Date Became Current:	1990-12-07 00:00:00.

Map ID
Direction
Distance
Elevation

MAP FINDINGS

Site

Database(s)

EDR ID Number
EPA ID Number

RCI ENVIRONMENTAL INC (Continued)

1000474032

Date Ended Current:	Not reported
Owner/Operator Address:	PO BOX 1730
Owner/Operator City,State,Zip:	SUMNER, WA 98390
Owner/Operator Telephone:	253-852-4254
Owner/Operator Telephone Ext:	Not reported
Owner/Operator Fax:	Not reported
Owner/Operator Email:	Not reported
Owner/Operator Indicator:	Operator
Owner/Operator Name:	RCI ENVIRONMENTAL INC
Legal Status:	Private
Date Became Current:	Not reported
Date Ended Current:	Not reported
Owner/Operator Address:	1404 CENTRAL AVE S
Owner/Operator City,State,Zip:	KENT, WA 98032
Owner/Operator Telephone:	000-000-0000
Owner/Operator Telephone Ext:	Not reported
Owner/Operator Fax:	Not reported
Owner/Operator Email:	Not reported
Owner/Operator Indicator:	Owner
Owner/Operator Name:	ROBISON, MARK W
Legal Status:	Private
Date Became Current:	Not reported
Date Ended Current:	Not reported
Owner/Operator Address:	PO BOX 1730
Owner/Operator City,State,Zip:	SUMNER, WA 98390
Owner/Operator Telephone:	253-852-4254
Owner/Operator Telephone Ext:	Not reported
Owner/Operator Fax:	Not reported
Owner/Operator Email:	Not reported
Owner/Operator Indicator:	Operator
Owner/Operator Name:	RCI ENVIRONMENTAL INC
Legal Status:	Private
Date Became Current:	Not reported
Date Ended Current:	Not reported
Owner/Operator Address:	PO BOX 1730
Owner/Operator City,State,Zip:	SUMNER, WA 98390-0370
Owner/Operator Telephone:	253-852-4254
Owner/Operator Telephone Ext:	Not reported
Owner/Operator Fax:	Not reported
Owner/Operator Email:	Not reported
Owner/Operator Indicator:	Operator
Owner/Operator Name:	RCI ENVIRONMENTAL INC
Legal Status:	Private
Date Became Current:	Not reported
Date Ended Current:	Not reported
Owner/Operator Address:	PO BOX 1668
Owner/Operator City,State,Zip:	SUMNER, WA 98390
Owner/Operator Telephone:	000-000-0000
Owner/Operator Telephone Ext:	Not reported
Owner/Operator Fax:	Not reported
Owner/Operator Email:	Not reported
Owner/Operator Indicator:	Owner

Map ID
Direction
Distance
Elevation

MAP FINDINGS

Site

Database(s)

EDR ID Number
EPA ID Number

RCI ENVIRONMENTAL INC (Continued)

1000474032

Owner/Operator Name: RCI ENVIRONMENTAL INC
Legal Status: Private
Date Became Current: 1990-12-07 00:00:00.
Date Ended Current: Not reported
Owner/Operator Address: PO BOX 1730
Owner/Operator City,State,Zip: SUMNER, WA 98390
Owner/Operator Telephone: 253-852-4254
Owner/Operator Telephone Ext: Not reported
Owner/Operator Fax: Not reported
Owner/Operator Email: Not reported

Owner/Operator Indicator: Operator
Owner/Operator Name: RCI ENVIRONMENTAL INC
Legal Status: Private
Date Became Current: Not reported
Date Ended Current: Not reported
Owner/Operator Address: PO BOX 1668
Owner/Operator City,State,Zip: SUMNER, WA 98390
Owner/Operator Telephone: 000-000-0000
Owner/Operator Telephone Ext: Not reported
Owner/Operator Fax: Not reported
Owner/Operator Email: Not reported

Owner/Operator Indicator: Owner
Owner/Operator Name: ROBISON, MARK W
Legal Status: Private
Date Became Current: Not reported
Date Ended Current: Not reported
Owner/Operator Address: PO BOX 1730
Owner/Operator City,State,Zip: SUMNER, WA 98390
Owner/Operator Telephone: 253-852-4254
Owner/Operator Telephone Ext: Not reported
Owner/Operator Fax: Not reported
Owner/Operator Email: Not reported

Owner/Operator Indicator: Operator
Owner/Operator Name: RCI ENVIRONMENTAL INC
Legal Status: Private
Date Became Current: Not reported
Date Ended Current: Not reported
Owner/Operator Address: PO BOX 1668
Owner/Operator City,State,Zip: SUMNER, WA 98390
Owner/Operator Telephone: 000-000-0000
Owner/Operator Telephone Ext: Not reported
Owner/Operator Fax: Not reported
Owner/Operator Email: Not reported

Owner/Operator Indicator: Owner
Owner/Operator Name: ROBISON, MARK W
Legal Status: Private
Date Became Current: Not reported
Date Ended Current: Not reported
Owner/Operator Address: PO BOX 1730
Owner/Operator City,State,Zip: SUMNER, WA 98390
Owner/Operator Telephone: 253-852-4254
Owner/Operator Telephone Ext: Not reported
Owner/Operator Fax: Not reported

Map ID
Direction
Distance
Elevation

MAP FINDINGS

Site

Database(s)

EDR ID Number
EPA ID Number

RCI ENVIRONMENTAL INC (Continued)

1000474032

Owner/Operator Email: Not reported

Owner/Operator Indicator: Owner
Owner/Operator Name: RCI ENVIRONMENTAL INC
Legal Status: Private
Date Became Current: 1990-12-07 00:00:00.
Date Ended Current: Not reported
Owner/Operator Address: PO BOX 1730
Owner/Operator City,State,Zip: SUMNER, WA 98390
Owner/Operator Telephone: 253-852-4254
Owner/Operator Telephone Ext: Not reported
Owner/Operator Fax: Not reported
Owner/Operator Email: Not reported

Historic Generators:

Receive Date: 2001-01-31 00:00:00.0
Handler Name: RCI ENVIRONMENTAL INC
Federal Waste Generator Description: Not a generator, verified
State District Owner: WA
Large Quantity Handler of Universal Waste: No
Recognized Trader Importer: No
Recognized Trader Exporter: No
Spent Lead Acid Battery Importer: No
Spent Lead Acid Battery Exporter: No
Current Record: No
Non Storage Recycler Activity: Not reported
Electronic Manifest Broker: Not reported

Receive Date: 2002-02-27 00:00:00.0
Handler Name: RCI ENVIRONMENTAL INC
Federal Waste Generator Description: Not a generator, verified
State District Owner: WA
Large Quantity Handler of Universal Waste: No
Recognized Trader Importer: No
Recognized Trader Exporter: No
Spent Lead Acid Battery Importer: No
Spent Lead Acid Battery Exporter: No
Current Record: Yes
Non Storage Recycler Activity: Not reported
Electronic Manifest Broker: Not reported

Receive Date: 2001-02-01 00:00:00.0
Handler Name: RCI ENVIRONMENTAL INC
Federal Waste Generator Description: Not a generator, verified
State District Owner: WA
Large Quantity Handler of Universal Waste: No
Recognized Trader Importer: No
Recognized Trader Exporter: No
Spent Lead Acid Battery Importer: No
Spent Lead Acid Battery Exporter: No
Current Record: No
Non Storage Recycler Activity: Not reported
Electronic Manifest Broker: Not reported

Receive Date: 1996-02-23 00:00:00.0
Handler Name: RCI ENVIRONMENTAL INC
Federal Waste Generator Description: Conditionally Exempt Small Quantity Generator

Map ID
Direction
Distance
Elevation

MAP FINDINGS

Site

Database(s)

EDR ID Number
EPA ID Number

RCI ENVIRONMENTAL INC (Continued)

1000474032

State District Owner: WA
Large Quantity Handler of Universal Waste: No
Recognized Trader Importer: No
Recognized Trader Exporter: No
Spent Lead Acid Battery Importer: No
Spent Lead Acid Battery Exporter: No
Current Record: No
Non Storage Recycler Activity: Not reported
Electronic Manifest Broker: Not reported

Receive Date: 1999-03-03 00:00:00.0
Handler Name: RCI ENVIRONMENTAL INC
Federal Waste Generator Description: Not a generator, verified
State District Owner: WA
Large Quantity Handler of Universal Waste: No
Recognized Trader Importer: No
Recognized Trader Exporter: No
Spent Lead Acid Battery Importer: No
Spent Lead Acid Battery Exporter: No
Current Record: No
Non Storage Recycler Activity: Not reported
Electronic Manifest Broker: Not reported

Receive Date: 2000-06-15 00:00:00.0
Handler Name: RCI ENVIRONMENTAL INC
Federal Waste Generator Description: Not a generator, verified
State District Owner: WA
Large Quantity Handler of Universal Waste: No
Recognized Trader Importer: No
Recognized Trader Exporter: No
Spent Lead Acid Battery Importer: No
Spent Lead Acid Battery Exporter: No
Current Record: No
Non Storage Recycler Activity: Not reported
Electronic Manifest Broker: Not reported

Receive Date: 2001-01-31 00:00:00.0
Handler Name: RCI ENVIRONMENTAL INC
Federal Waste Generator Description: Not a generator, verified
State District Owner: WA
Large Quantity Handler of Universal Waste: No
Recognized Trader Importer: No
Recognized Trader Exporter: No
Spent Lead Acid Battery Importer: No
Spent Lead Acid Battery Exporter: No
Current Record: No
Non Storage Recycler Activity: Not reported
Electronic Manifest Broker: Not reported

Receive Date: 2002-02-27 00:00:00.0
Handler Name: RCI ENVIRONMENTAL INC
Federal Waste Generator Description: Not a generator, verified
State District Owner: WA
Large Quantity Handler of Universal Waste: No
Recognized Trader Importer: No
Recognized Trader Exporter: No
Spent Lead Acid Battery Importer: No

Map ID
Direction
Distance
Elevation

MAP FINDINGS

Site

Database(s)

EDR ID Number
EPA ID Number

RCI ENVIRONMENTAL INC (Continued)

1000474032

Spent Lead Acid Battery Exporter:	No
Current Record:	No
Non Storage Recycler Activity:	Not reported
Electronic Manifest Broker:	Not reported

List of NAICS Codes and Descriptions:

NAICS Code:	23711
NAICS Description:	WATER AND SEWER LINE AND RELATED STRUCTURES CONSTRUCTION

Facility Has Received Notices of Violation:

Found Violation:	No
Agency Which Determined Violation:	Not reported
Violation Short Description:	Not reported
Date Violation was Determined:	Not reported
Actual Return to Compliance Date:	Not reported
Return to Compliance Qualifier:	Not reported
Violation Responsible Agency:	Not reported
Scheduled Compliance Date:	Not reported
Enforcement Identifier:	Not reported
Date of Enforcement Action:	Not reported
Enforcement Responsible Agency:	Not reported
Enforcement Docket Number:	Not reported
Enforcement Attorney:	Not reported
Corrective Action Component:	Not reported
Appeal Initiated Date:	Not reported
Appeal Resolution Date:	Not reported
Disposition Status Date:	Not reported
Disposition Status:	Not reported
Disposition Status Description:	Not reported
Consent/Final Order Sequence Number:	Not reported
Consent/Final Order Respondent Name:	Not reported
Consent/Final Order Lead Agency:	Not reported
Enforcement Type:	Not reported
Enforcement Responsible Person:	Not reported
Enforcement Responsible Sub-Organization:	Not reported
SEP Sequence Number:	Not reported
SEP Expenditure Amount:	Not reported
SEP Scheduled Completion Date:	Not reported
SEP Actual Date:	Not reported
SEP Defaulted Date:	Not reported
SEP Type:	Not reported
SEP Type Description:	Not reported
Proposed Amount:	Not reported
Final Monetary Amount:	Not reported
Paid Amount:	Not reported
Final Count:	Not reported
Final Amount:	Not reported

Evaluation Action Summary:

Evaluation Date:	1991-12-06 00:00:00.0
Evaluation Responsible Agency:	State
Found Violation:	No
Evaluation Type Description:	COMPLIANCE ASSISTANCE VISIT
Evaluation Responsible Person Identifier:	WALDA
Evaluation Responsible Sub-Organization:	NW
Actual Return to Compliance Date:	Not reported

Map ID
Direction
Distance
Elevation

MAP FINDINGS

Site

Database(s)

EDR ID Number
EPA ID Number

RCI ENVIRONMENTAL INC (Continued)

1000474032

Scheduled Compliance Date:	Not reported
Date of Request:	Not reported
Date Response Received:	Not reported
Request Agency:	Not reported
Former Citation:	Not reported

FINDS:

Registry ID: 110005357112

Click Here:

Environmental Interest/Information System:

RCRAInfo is a national information system that supports the Resource Conservation and Recovery Act (RCRA) program through the tracking of events and activities related to facilities that generate, transport, and treat, store, or dispose of hazardous waste. RCRAInfo allows RCRA program staff to track the notification, permit, compliance, and corrective action activities required under RCRA.

[Click this hyperlink](#) while viewing on your computer to access additional FINDS: detail in the EDR Site Report.

ECHO:

Envid:	1000474032
Registry ID:	110005357112
DFR URL:	http://echo.epa.gov/detailed-facility-report?fid=110005357112
Name:	RCI ENVIRONMENTAL INC
Address:	1404 CENTRAL AVE S
City,State,Zip:	KENT, WA 98032

101
NNW
1/4-1/2
0.346 mi.
1825 ft.

5TH AVENUE TOWNHOMES
733 5TH AVE S
KENT, WA 98032

WA ALLSITES S118084467
N/A

Relative:
Lower
Actual:
36 ft.

ALLSITES:

Name:	5TH AVENUE TOWNHOMES
Facility Id:	8051
Interaction:	113106
Interaction 1:	I
Interaction 2:	CONSTSWGP
Ecology Program:	WATQUAL
Program Data:	PARIS
Facility Alt.:	5th Avenue Townhomes
Program ID:	WAR303021
Date Interaction:	2015-05-04 00:00:00
Date Interaction 3:	Construction SW GP
Latitude:	47.374095431000001
Longitude:	-122.23877518

Map ID
Direction
Distance
Elevation

MAP FINDINGS

EDR ID Number
EPA ID Number

102
WNW
1/4-1/2
0.351 mi.
1855 ft.

**RIVERVIEW PARK ECO RESTORATION
HAWLEY ROAD AT DEAD END SOUTH
KENT, WA 98032**

WA ALLSITES

**S112074826
N/A**

**Relative:
Higher
Actual:
38 ft.**

ALLSITES:

Name: RIVERVIEW PARK ECO RESTORATION
Facility Id: 15822

Interaction: 101425
Interaction 1: I
Interaction 2: CONSTSWGP
Ecology Program: WATQUAL
Program Data: PARIS
Facility Alt.: Riverview Park Eco Restoration
Program ID: WAR125799
Date Interaction: 2011-12-29 00:00:00
Date Interaction 3: Construction SW GP
Latitude: 47.371507463
Longitude: -122.245674486

Interaction: 106051
Interaction 1: I
Interaction 2: CONSTSWGP
Ecology Program: WATQUAL
Program Data: PARIS
Facility Alt.: Riverview Park Eco Restoration - A
Program ID: WAR301213
Date Interaction: 2013-09-04 00:00:00
Date Interaction 3: Construction SW GP
Latitude: 47.371507463
Longitude: -122.245674486

W103
NE
1/4-1/2
0.353 mi.
1862 ft.

**CENTRAL AVE SIDEWALKS IMPROVEMENTS
E TITUS ST TO S 259TH ST
KENT, WA 98032**

WA ALLSITES

**S111289195
N/A**

Site 1 of 17 in cluster W

**Relative:
Higher
Actual:
49 ft.**

ALLSITES:

Name: CENTRAL AVE SIDEWALKS IMPROVEMENTS
Facility Id: 19005

Interaction: 98272
Interaction 1: I
Interaction 2: CONSTSWGP
Ecology Program: WATQUAL
Program Data: PARIS
Facility Alt.: Central Ave Sidewalks Improvements
Program ID: WAR125361
Date Interaction: 2011-09-02 00:00:00
Date Interaction 3: Construction SW GP
Latitude: 47.372930005999997
Longitude: -122.23028364699999

Map ID
Direction
Distance
Elevation

MAP FINDINGS

EDR ID Number
EPA ID Number

W104
NE
1/4-1/2
0.374 mi.
1976 ft.

SOUTHCENTER OIL
838 S. CENTRAL
KENT, WA 98032

Site 2 of 17 in cluster W

WA ICR S104586221
N/A

Relative:
Higher

ICR:

Actual:
50 ft.

Date Ecology Received Report: 02/17/00
Contaminants Found at Site: Petroleum products
Media Contaminated: Groundwater, Soil
Waste Management: Tank
Region: North Western
Type of Report Ecology Received: Interim cleanup report
Site Register Issue: 98-26
County Code: 17
Contact: Not reported
Report Title: Not reported

W105
NE
1/4-1/2
0.376 mi.
1983 ft.

NORTHWEST WINDOWS & PATIO DOORS
821 S CENTRAL AVE
KENT, WA 98032

Site 3 of 17 in cluster W

WA UST U003026379
WA ALLSITES N/A

Relative:
Higher

UST:

Actual:
50 ft.

Name: NORTHWEST WINDOWS & PATIO DOORS
Address: 821 S CENTRAL AVE
City: KENT
Zip: 98032
Facility ID: 15693316
Site Id: 2736
UBI: Not reported
Phone Number: Not reported
Decimal Latitude: 47.374662
Decimal Longitude: -122.231641

Tank Name: 1
Tag Number: Not reported
Tank Status: Removed
Tank Status Date: 08/06/1996
Tank Install Date: 05/20/1986
Tank Closure Date: Not reported
Capacity Range: 5,000 to 9,999 Gallons
Tank Permit Expiration Date: Not reported
Tank Upgrade Date: Not reported
Tank Spill Prevention: None
Tank Overfill Prevention: Other
Tank Material: Dielectric Coated Steel
Tank Construction: Single Wall Tank
Tank Tightness Test: Not reported
Tank Corrosion Protection: Other
Tank Manifold: Not reported
Tank Release Detection: Manual Inventory Control (daily)
Tank SFC Type: Not reported
Pipe Material: Steel
Pipe Construction: Single Wall Pipe
Pipe Primary Release Detection: Automatic Line Leak Detector (ALLD)
Pipe Second Release Detection: Not reported
Pipe Corrosion Protection: Other
Pipe Pumping System: Not reported

Map ID
Direction
Distance
Elevation

MAP FINDINGS

Site

Database(s)

EDR ID Number
EPA ID Number

NORTHWEST WINDOWS & PATIO DOORS (Continued)

U003026379

Responsible Unit: Northwest
Dispencer/Pump SFC Type: Not reported

Name: NORTHWEST WINDOWS & PATIO DOORS
Address: 821 S CENTRAL AVE
City: KENT
Zip: 98032

Tank Name: 2
Tag Number: Not reported
Tank Status: Removed
Tank Status Date: 08/06/1996
Tank Install Date: 05/20/1986
Tank Closure Date: Not reported
Capacity Range: 1,101 to 2,000 Gallons
Tank Permit Expiration Date: Not reported
Tank Upgrade Date: Not reported
Tank Spill Prevention: None
Tank Overfill Prevention: Other
Tank Material: Dielectric Coated Steel
Tank Construction: Single Wall Tank
Tank Tightness Test: Not reported
Tank Corrosion Protection: Sacrificial Anode
Tank Manifold: Not reported
Tank Release Detection: Manual Inventory Control (daily)
Tank SFC Type: Not reported
Pipe Material: Steel
Pipe Construction: Single Wall Pipe
Pipe Primary Release Detection: Automatic Line Leak Detector (ALLD)
Pipe Second Release Detection: Not reported
Pipe Corrosion Protection: Other
Pipe Pumping System: Not reported
Responsible Unit: Northwest
Dispencer/Pump SFC Type: Not reported

ALLSITES:

Name: SUMMIT WINDOW & PATIO DOOR
Facility Id: 15693316

Interaction: 28954
Interaction 1: I
Interaction 2: TIER2
Ecology Program: HAZWASTE
Program Data: EPCRA
Facility Alt.: Not reported
Program ID: WAD050179084
Date Interaction: 1996-01-01 00:00:00
Date Interaction 3: Emergency/Haz Chem Rpt TI
Latitude: 47.374656383999998
Longitude: -122.231626177

Interaction: 28953
Interaction 1: I
Interaction 2: HWG
Ecology Program: HAZWASTE
Program Data: TURBOWASTE

Map ID
Direction
Distance
Elevation

MAP FINDINGS

Site

Database(s)

EDR ID Number
EPA ID Number

NORTHWEST WINDOWS & PATIO DOORS (Continued)

U003026379

Facility Alt.: Not reported
Program ID: WAD050179084
Date Interaction: 1987-08-24 00:00:00
Date Interaction 3: Hazardous Waste Generator
Latitude: 47.374656383999998
Longitude: -122.231626177

Interaction: 28952
Interaction 1: I
Interaction 2: UST
Ecology Program: TOXICS
Program Data: UST
Facility Alt.: Not reported
Program ID: 2736
Date Interaction: 1986-05-20 00:00:00
Date Interaction 3: Underground Storage Tank
Latitude: 47.374656383999998
Longitude: -122.231626177

106
SSE
1/4-1/2
0.376 mi.
1987 ft.

DOMINOS PIZZA LLC KENT
8005 S 266TH ST STE 101
KENT, WA 98032

WA ALLSITES
WA NPDES

S110037942
N/A

Relative:
Lower
Actual:
34 ft.

ALLSITES:

Name: DOMINOS PIZZA LLC KENT
Facility Id: 15207

Interaction: 123036
Interaction 1: A
Interaction 2: TIER2
Ecology Program: HAZWASTE
Program Data: EPCRA
Facility Alt.: DOMINO'S PIZZA LLC WA SUPPLY CHAIN CTR
Program ID: CRK000072980
Date Interaction: 2009-01-29 00:00:00
Date Interaction 3: Emergency/Haz Chem Rpt TI
Latitude: 47.363294385000003
Longitude: -122.23298518

Interaction: 87556
Interaction 1: A
Interaction 2: INDSWGP
Ecology Program: WATQUAL
Program Data: PARIS
Facility Alt.: DOMINOS PIZZA LLC KENT
Program ID: WAR011609
Date Interaction: 2009-04-30 00:00:00
Date Interaction 3: Industrial SW GP
Latitude: 47.363294385000003
Longitude: -122.23298518

Map ID
Direction
Distance
Elevation

MAP FINDINGS

Site

Database(s)

EDR ID Number
EPA ID Number

DOMINOS PIZZA LLC KENT (Continued)

S110037942

NPDES:

Name: DOMINOS PIZZA LLC KENT
Address: 8005 S 266TH ST STE 101
City,State,Zip: KENT, WA 98032
Facility Status: Active
Facility Type: Industrial SW GP
Admin Region: Headquarters
Date Issued: 11/20/2019
Latitude: 47.36330000
Longitude: -122.233
Permit ID: WAR011609
Permit Version: 2
Permit Status: Active
Permit SubStatus: Coverage Issued
Ecology Contact: Greg Stegman
WRIA: Duwamish-Green
Permit Expiration Date: 12/31/2024
Effective Date: 01/01/2020
Days to Expiration: -1449

X107
WSW
1/4-1/2
0.377 mi.
1989 ft.

LEBER HOMESTEAD PROPERTY
7040 S 262ND ST
KENT, WA 98032

WA VCP S124432430
N/A

Site 1 of 2 in cluster X

Relative:
Lower
Actual:
33 ft.

VCP:

Name: LEBER HOMESTEAD PROPERTY
Address: 7040 S 262ND ST
City,State,Zip: KENT, WA 98032
edr_fstat: WA
edr_fzip: 98032
edr_fcnty: KING
edr_zip: Not reported
Facility ID: 12267
VCP Status: Not reported
VCP: NFA
Ecology Status: Not reported
NFA Type: Not reported
Date NFA: 2017-03-06
Rank: Not reported
Cleanup Siteid: 13103
Contaminant Name: Arsenic
Soil: Remediated-Below

Name: LEBER HOMESTEAD PROPERTY
Address: 7040 S 262ND ST
City,State,Zip: KENT, WA 98032
edr_fstat: WA
edr_fzip: 98032
edr_fcnty: KING
edr_zip: Not reported
Facility ID: 12267
VCP Status: Not reported
VCP: NFA
Ecology Status: Not reported
NFA Type: Not reported

Map ID
Direction
Distance
Elevation

MAP FINDINGS

Site

Database(s)

EDR ID Number
EPA ID Number

LEBER HOMESTEAD PROPERTY (Continued)

S124432430

Date NFA: 2017-03-06
Rank: Not reported
Cleanup Siteid: 13103
Contaminant Name: Lead
Soil: Remediated-Below

**X108
WSW
1/4-1/2
0.377 mi.
1989 ft.**

**MILL CREEK & GREEN RIVER LEBER
7040 S 262ND ST
KENT, WA 98032**

**WA ALLSITES
WA CSCSL NFA**

**S118820840
N/A**

Site 2 of 2 in cluster X

**Relative:
Lower
Actual:
33 ft.**

ALLSITES:

Name: MILL CREEK & GREEN RIVER LEBER
Facility Id: 12267

Interaction: 119312
Interaction 1: I
Interaction 2: VOLCLNST
Ecology Program: TOXICS
Program Data: ISIS
Facility Alt.: Mill Creek & Green River Leber
Program ID: NW3059
Date Interaction: 2016-08-26 00:00:00
Date Interaction 3: Voluntary Cleanup Sites
Latitude: 47.368232137
Longitude: -122.24556776999999

Interaction: 108964
Interaction 1: A
Interaction 2: CONSTSWGP
Ecology Program: WATQUAL
Program Data: PARIS
Facility Alt.: Mill Creek & Green River Leber
Program ID: WAR302043
Date Interaction: 2014-05-28 00:00:00
Date Interaction 3: Construction SW GP
Latitude: 47.368232137
Longitude: -122.24556776999999

CSCSL NFA:

Name: LEBER HOMESTEAD PROPERTY
Address: 7040 S 262ND ST
City,State,Zip: KENT, WA 98032
Facility/Site Id: 12267
CS Id: 13103
NFA Date: 03/06/2017
Alternate Site Names: Mill Creek & Green River Leber
NFA Reason: NFA-Voluntary Cleanup Program Review
Site Status: NFA
Region: Northwest
Contaminant Name: Arsenic
Ground Water: Not reported
Surface Water: Not reported
Soil: Remediated-Below

Map ID
Direction
Distance
Elevation

MAP FINDINGS

Site

Database(s)

EDR ID Number
EPA ID Number

MILL CREEK & GREEN RIVER LEBER (Continued)

S118820840

Sediment: Not reported
Air: Not reported
Bedrock: Not reported
Latitude: 47.368238694
Longitude: -122.24559675

Name: LEBER HOMESTEAD PROPERTY
Address: 7040 S 262ND ST
City,State,Zip: KENT, WA 98032
Facility/Site Id: 12267
CS Id: 13103
NFA Date: 03/06/2017
Alternate Site Names: Mill Creek & Green River Leber
NFA Reason: NFA-Voluntary Cleanup Program Review
Site Status: NFA
Region: Northwest
Contaminant Name: Lead
Ground Water: Not reported
Surface Water: Not reported
Soil: Remediated-Below
Sediment: Not reported
Air: Not reported
Bedrock: Not reported
Latitude: 47.368238694
Longitude: -122.24559675

W109 **SOUTHCENTER OIL/SUPERIOR TIRE & SERVICE CENTER**
NE **828 S. CENTRAL**
1/4-1/2 **KENT, WA 98032**
0.380 mi.
2008 ft. **Site 4 of 17 in cluster W**

WA ICR **S105686937**
N/A

Relative: ICR:
Higher Date Ecology Received Report: 07/31/98
Contaminants Found at Site: Petroleum products
Actual: Media Contaminated: Soil
50 ft.

W110 **SOUTHCENTER OIL/SUPERIOR TIRE & SERVICE CENTER**
NE **828 S. CENTRAL**
1/4-1/2 **KENT, WA 98032**
0.380 mi.
2008 ft. **Site 5 of 17 in cluster W**

WA ICR **S105687392**
N/A

Relative: ICR:
Higher Date Ecology Received Report: 11/30/99
Contaminants Found at Site: Petroleum products
Media Contaminated: Groundwater, Soil
Waste Management: Tank
Region: North Western
Type of Report Ecology Received: Interim cleanup report
Site Register Issue: 98-37
County Code: 17
Contact: Not reported
Report Title: Sampling - October 1999

Map ID
Direction
Distance
Elevation

MAP FINDINGS

Site

Database(s)

EDR ID Number
EPA ID Number

W111
NE
1/4-1/2
0.380 mi.
2008 ft.

SOUTHCENTER OIL/SUPERIOR TIRE & SERVICE CENTER
828 S. CENTRAL
KENT, WA 98032

WA ICR **S105687334**
N/A

Site 6 of 17 in cluster W

Relative:
Higher

ICR:

Date Ecology Received Report: 05/30/00
Contaminants Found at Site: Petroleum products
Media Contaminated: Groundwater, Soil
Waste Management: Tank
Region: North Western
Type of Report Ecology Received: Interim cleanup report
Site Register Issue: 98-28
County Code: 17
Contact: Not reported
Report Title: Sampling - April 2000

W112
NE
1/4-1/2
0.380 mi.
2008 ft.

SOUTHCENTER OIL/SUPERIOR TIRE & SERVICE CENTER
828 S. CENTRAL
KENT, WA 98032

WA ICR **S105687004**
N/A

Site 7 of 17 in cluster W

Relative:
Higher

ICR:

Date Ecology Received Report: 08/09/99
Contaminants Found at Site: Petroleum products
Media Contaminated: Groundwater

W113
NE
1/4-1/2
0.380 mi.
2008 ft.

SOUTHCENTER OIL/SUPERIOR TIRE & SERVICE CENTER
828 S. CENTRAL
KENT, WA 98032

WA ICR **S105686981**
N/A

Site 8 of 17 in cluster W

Relative:
Higher

ICR:

Date Ecology Received Report: 09/10/98
Contaminants Found at Site: Petroleum products
Media Contaminated: Soil
Waste Management: Tank
Region: North Western
Type of Report Ecology Received: Interim cleanup report
Site Register Issue: 98-17
County Code: 17
Contact: Not reported
Report Title: Not reported

W114
NE
1/4-1/2
0.380 mi.
2008 ft.

SOUTHCENTER OIL/SUPERIOR TIRE & SERVICE CENTER
828 S. CENTRAL
KENT, WA 98032

WA ICR **S105686980**
N/A

Site 9 of 17 in cluster W

Relative:
Higher

ICR:

Date Ecology Received Report: 03/02/99
Contaminants Found at Site: Petroleum products
Media Contaminated: Soil
Waste Management: Tank

Map ID
Direction
Distance
Elevation

MAP FINDINGS

Site

Database(s)

EDR ID Number
EPA ID Number

SOUTHCENTER OIL/SUPERIOR TIRE & SERVICE CENTER (Continued)

S105686980

Region: North Western
Type of Report Ecology Received: Interim cleanup report
Site Register Issue: 98-17
County Code: 17
Contact: Not reported
Report Title: Not reported

W115
NE
1/4-1/2
0.380 mi.
2008 ft.
SOUTHCENTER OIL (TWO REPORTS)
828 S. CENTRAL
KENT, WA 98032
Site 10 of 17 in cluster W

WA ICR S104485142
N/A

Relative: ICR:
Higher Date Ecology Received Report: 07/31/98
Actual: Contaminants Found at Site: Petroleum products
50 ft. Media Contaminated: Soil
Waste Management: Tank
Region: North Western
Type of Report Ecology Received: Interim cleanup report
Site Register Issue: 98-17
County Code: 17
Contact: Not reported
Report Title: Not reported

W116
NE
1/4-1/2
0.380 mi.
2008 ft.
SOUTHCENTER OIL/SUPERIOR TIRE & SERVICE CENTER
828 S. CENTRAL
KENT, WA 98032
Site 11 of 17 in cluster W

WA ICR S105687363
N/A

Relative: ICR:
Higher Date Ecology Received Report: 11/27/00
Actual: Contaminants Found at Site: Petroleum products
50 ft. Media Contaminated: Groundwater, Soil
Waste Management: Tank
Region: North Western
Type of Report Ecology Received: Interim cleanup report
Site Register Issue: 98-32
County Code: 17
Contact: Not reported
Report Title: Results of Third Quarter Ground Water Monitoring

W117
NE
1/4-1/2
0.380 mi.
2008 ft.
SOUTHCENTER OIL/SUPERIOR TIRE & SERVICE CENTER
828 S. CENTRAL
KENT, WA 98032
Site 12 of 17 in cluster W

WA ICR S105687420
N/A

Relative: ICR:
Higher Date Ecology Received Report: 12/18/01
Actual: Contaminants Found at Site: Petroleum products
50 ft. Media Contaminated: Groundwater, Soil
Waste Management: Tank
Region: North Western

Map ID
Direction
Distance
Elevation

MAP FINDINGS

Site

Database(s)

EDR ID Number
EPA ID Number

SOUTHCENTER OIL/SUPERIOR TIRE & SERVICE CENTER (Continued)

S105687420

Type of Report Ecology Received: Interim cleanup report
Site Register Issue: 98-44
County Code: 17
Contact: Not reported
Report Title: October 2001 Ground Water Monitoring

**W118
NE
1/4-1/2
0.380 mi.
2008 ft.**

**SOUTHCENTER OIL/SUPERIOR TIRE & SERVICE CENTER
828 S. CENTRAL
KENT, WA 98032**

**WA ICR S105686967
N/A**

Site 13 of 17 in cluster W

**Relative:
Higher**

ICR:

**Actual:
50 ft.**

Date Ecology Received Report: 09/10/98
Contaminants Found at Site: Petroleum products
Media Contaminated: Soil
Waste Management: Tank
Region: North Western
Type of Report Ecology Received: Interim cleanup report
Site Register Issue: 98-15
County Code: 17
Contact: Not reported
Report Title: Not reported

**W119
NE
1/4-1/2
0.380 mi.
2008 ft.**

**SOUTHCENTER OIL/SUPERIOR TIRE & SERVICE CENTER
828 S. CENTRAL
KENT, WA 98032**

**WA ICR S105687477
N/A**

Site 14 of 17 in cluster W

**Relative:
Higher**

ICR:

**Actual:
50 ft.**

Date Ecology Received Report: 09/30/02
Contaminants Found at Site: Petroleum products
Media Contaminated: Groundwater, Soil
Waste Management: Tank
Region: North Western
Type of Report Ecology Received: Interim cleanup report
Site Register Issue: 98-53
County Code: 17
Contact: Not reported
Report Title: Ground Water Monitoring - July 2002

**W120
NE
1/4-1/2
0.380 mi.
2008 ft.**

**SOUTHCENTER OIL/SUPERIOR TIRE & SERVICE CENTER
828 S. CENTRAL
KENT, WA 98032**

**WA ICR S105687336
N/A**

Site 15 of 17 in cluster W

**Relative:
Higher**

ICR:

**Actual:
50 ft.**

Date Ecology Received Report: 08/21/00
Contaminants Found at Site: Petroleum products
Media Contaminated: Groundwater, Soil
Waste Management: Tank
Region: North Western
Type of Report Ecology Received: Interim cleanup report

Map ID
Direction
Distance
Elevation

MAP FINDINGS

Site

Database(s)

EDR ID Number
EPA ID Number

SOUTHCENTER OIL/SUPERIOR TIRE & SERVICE CENTER (Continued)

S105687336

Site Register Issue: 98-29
County Code: 17
Contact: Not reported
Report Title: Results of Second Quarter 2000 Ground Water Monitoring

**W121
NE
1/4-1/2
0.380 mi.
2008 ft.**

**SOUTHCENTER OIL/SUPERIOR TIRE & SERVICE CENTER
828 S. CENTRAL
KENT, WA 98032**

**WA ICR S105686979
N/A**

Site 16 of 17 in cluster W

**Relative:
Higher
Actual:
50 ft.**

ICR:
Date Ecology Received Report: 04/27/99
Contaminants Found at Site: Petroleum products
Media Contaminated: Soil
Waste Management: Tank
Region: North Western
Type of Report Ecology Received: Interim cleanup report
Site Register Issue: 98-17
County Code: 17
Contact: Not reported
Report Title: Not reported

**W122
NE
1/4-1/2
0.380 mi.
2008 ft.**

**SOUTHCENTER OIL/SUPERIOR TIRE & SERVICE CENTER
828 S. CENTRAL
KENT, WA 98032**

**WA ICR S105687380
N/A**

Site 17 of 17 in cluster W

**Relative:
Higher
Actual:
50 ft.**

ICR:
Date Ecology Received Report: 04/25/01
Contaminants Found at Site: Petroleum products
Media Contaminated: Groundwater, Soil
Waste Management: Tank
Region: North Western
Type of Report Ecology Received: Interim cleanup report
Site Register Issue: 98-36
County Code: 17
Contact: Not reported
Report Title: Results of March 2001 Ground Water Monitoring

**Y123
NW
1/4-1/2
0.385 mi.
2033 ft.**

**CENTRIX KENT
25329 74TH AVE S
KENT, WA 98032**

**WA ALLSITES 1001494098
RCRA NonGen / NLR WAR000009142
FINDS
ECHO
WA MANIFEST**

Site 1 of 2 in cluster Y

**Relative:
Lower
Actual:
32 ft.**

ALLSITES:
Name: EURO TEK STORE FIXTURE CO 74TH AVE
Facility Id: 45328749

Interaction: 107110
Interaction 1: I
Interaction 2: HWG
Ecology Program: HAZWASTE

Map ID
Direction
Distance
Elevation

MAP FINDINGS

Site

Database(s)

EDR ID Number
EPA ID Number

CENTRIX KENT (Continued)

1001494098

Program Data: TURBOWASTE
Facility Alt.: Centrix Kent
Program ID: WAR000009142
Date Interaction: 2014-01-22 00:00:00
Date Interaction 3: Hazardous Waste Generator
Latitude: 47.376622990000001
Longitude: -122.243943806

Interaction: 45705
Interaction 1: I
Interaction 2: HWG
Ecology Program: HAZWASTE
Program Data: TURBOWASTE
Facility Alt.: Not reported
Program ID: WAR000009142
Date Interaction: 1996-05-23 00:00:00
Date Interaction 3: Hazardous Waste Generator
Latitude: 47.376622990000001
Longitude: -122.243943806

Interaction: 107089
Interaction 1: I
Interaction 2: HWOTHER
Ecology Program: HAZWASTE
Program Data: TURBOWASTE
Facility Alt.: Euro Tek Store Fixture Co 74th Ave
Program ID: WAR000009142
Date Interaction: 1998-12-31 00:00:00
Date Interaction 3: Haz Waste Management Acti
Latitude: 47.376622990000001
Longitude: -122.243943806

RCRA NonGen / NLR:

Date Form Received by Agency:	2016-01-05 00:00:00.0
Handler Name:	CENTRIX KENT
Handler Address:	25329 74TH AVE S
Handler City,State,Zip:	KENT, WA 98032
EPA ID:	WAR000009142
Contact Name:	TAMI SNIDER
Contact Address:	25329 74TH AVE S
Contact City,State,Zip:	KENT, WA 98032
Contact Telephone:	253-872-4773
Contact Fax:	Not reported
Contact Email:	TAMI.SNIDER@CENTRIX-LLC.COM
Contact Title:	Not reported
EPA Region:	10
Land Type:	Private
Federal Waste Generator Description:	Not a generator, verified
Non-Notifier:	Not reported
Biennial Report Cycle:	Not reported
Accessibility:	Not reported
Active Site Indicator:	Not reported
State District Owner:	WA
State District:	NWRO

Map ID
Direction
Distance
Elevation

MAP FINDINGS

Site

Database(s)

EDR ID Number
EPA ID Number

CENTRIX KENT (Continued)

1001494098

Mailing Address:	25329 74TH AVE S
Mailing City,State,Zip:	KENT, WA 98032
Owner Name:	MCCLURE, TRAVIS
Owner Type:	Private
Operator Name:	HARRISON, KENT
Operator Type:	Private
Short-Term Generator Activity:	No
Importer Activity:	No
Mixed Waste Generator:	No
Transporter Activity:	No
Transfer Facility Activity:	No
Recycler Activity with Storage:	No
Small Quantity On-Site Burner Exemption:	No
Smelting Melting and Refining Furnace Exemption:	No
Underground Injection Control:	No
Off-Site Waste Receipt:	No
Universal Waste Indicator:	No
Universal Waste Destination Facility:	No
Federal Universal Waste:	No
Active Site Fed-Reg Treatment Storage and Disposal Facility:	Not reported
Active Site Converter Treatment storage and Disposal Facility:	Not reported
Active Site State-Reg Treatment Storage and Disposal Facility:	Not reported
Active Site State-Reg Handler:	---
Federal Facility Indicator:	Not reported
Hazardous Secondary Material Indicator:	NN
Sub-Part K Indicator:	Not reported
Commercial TSD Indicator:	No
Treatment Storage and Disposal Type:	Not reported
2018 GPRA Permit Baseline:	Not on the Baseline
2018 GPRA Renewals Baseline:	Not on the Baseline
Permit Renewals Workload Universe:	Not reported
Permit Workload Universe:	Not reported
Permit Progress Universe:	Not reported
Post-Closure Workload Universe:	Not reported
Closure Workload Universe:	Not reported
202 GPRA Corrective Action Baseline:	No
Corrective Action Workload Universe:	No
Subject to Corrective Action Universe:	No
Non-TSDFs Where RCRA CA has Been Imposed Universe:	No
TSDFs Potentially Subject to CA Under 3004 (u)/(v) Universe:	No
TSDFs Only Subject to CA under Discretionary Auth Universe:	No
Corrective Action Priority Ranking:	No NCAPS ranking
Environmental Control Indicator:	No
Institutional Control Indicator:	No
Human Exposure Controls Indicator:	N/A
Groundwater Controls Indicator:	N/A
Operating TSDF Universe:	Not reported
Full Enforcement Universe:	Not reported
Significant Non-Complier Universe:	No
Unaddressed Significant Non-Complier Universe:	No
Addressed Significant Non-Complier Universe:	No
Significant Non-Complier With a Compliance Schedule Universe:	No
Financial Assurance Required:	Not reported
Handler Date of Last Change:	2018-05-07 18:04:09.0
Recognized Trader-Importer:	No
Recognized Trader-Exporter:	No
Importer of Spent Lead Acid Batteries:	No

Map ID
Direction
Distance
Elevation

MAP FINDINGS

Site

Database(s)

EDR ID Number
EPA ID Number

CENTRIX KENT (Continued)

1001494098

Exporter of Spent Lead Acid Batteries:	No
Recycler Activity Without Storage:	No
Manifest Broker:	No
Sub-Part P Indicator:	No

Hazardous Waste Summary:

Waste Code:	D001
Waste Description:	IGNITABLE WASTE

Waste Code:	F003
Waste Description:	THE FOLLOWING SPENT NONHALOGENATED SOLVENTS: XYLENE, ACETONE, ETHYL ACETATE, ETHYL BENZENE, ETHYL ETHER, METHYL ISOBUTYL KETONE, N-BUTYL ALCOHOL, CYCLOHEXANONE, AND METHANOL; ALL SPENT SOLVENT MIXTURES/BLENDS CONTAINING, BEFORE USE, ONLY THE ABOVE SPENT NONHALOGENATED SOLVENTS; AND ALL SPENT SOLVENT MIXTURES/BLENDS CONTAINING, BEFORE USE, ONE OR MORE OF THE ABOVE NONHALOGENATED SOLVENTS, AND A TOTAL OF TEN PERCENT OR MORE (BY VOLUME) OF ONE OR MORE OF THOSE SOLVENTS LISTED IN F001, F002, F004, AND F005; AND STILL BOTTOMS FROM THE RECOVERY OF THESE SPENT SOLVENTS AND SPENT SOLVENT MIXTURES.

Handler - Owner Operator:

Owner/Operator Indicator:	Owner
Owner/Operator Name:	ZOLLER, HEINZE
Legal Status:	Private
Date Became Current:	Not reported
Date Ended Current:	Not reported
Owner/Operator Address:	7022 TURQUOISE DR SW
Owner/Operator City,State,Zip:	LAKEWOOD, WA 98498
Owner/Operator Telephone:	253-588-4722
Owner/Operator Telephone Ext:	Not reported
Owner/Operator Fax:	Not reported
Owner/Operator Email:	Not reported

Owner/Operator Indicator:	Operator
Owner/Operator Name:	EURO TEK STORE FIXTURE CO 74TH AVE
Legal Status:	Private
Date Became Current:	Not reported
Date Ended Current:	Not reported
Owner/Operator Address:	25329 74TH AVE S
Owner/Operator City,State,Zip:	KENT, WA 98032
Owner/Operator Telephone:	000-000-0000
Owner/Operator Telephone Ext:	Not reported
Owner/Operator Fax:	Not reported
Owner/Operator Email:	Not reported

Owner/Operator Indicator:	Owner
Owner/Operator Name:	ZOLLER, HEINZE
Legal Status:	Private
Date Became Current:	Not reported
Date Ended Current:	Not reported
Owner/Operator Address:	7022 TURQUOISE DR SW
Owner/Operator City,State,Zip:	LAKEWOOD, WA 98498
Owner/Operator Telephone:	253-588-4722
Owner/Operator Telephone Ext:	Not reported

Map ID
Direction
Distance
Elevation

MAP FINDINGS

Site

Database(s)

EDR ID Number
EPA ID Number

CENTRIX KENT (Continued)

1001494098

Owner/Operator Fax: Not reported
Owner/Operator Email: Not reported

Owner/Operator Indicator: Operator
Owner/Operator Name: NESBITT, DONN J
Legal Status: Private
Date Became Current: Not reported
Date Ended Current: Not reported
Owner/Operator Address: 25329 74TH AVE S
Owner/Operator City,State,Zip: KENT, WA 98032
Owner/Operator Telephone: 253-850-9090
Owner/Operator Telephone Ext: Not reported
Owner/Operator Fax: Not reported
Owner/Operator Email: Not reported

Owner/Operator Indicator: Owner
Owner/Operator Name: EURO TEK CO
Legal Status: Private
Date Became Current: 1997-01-27 00:00:00.
Date Ended Current: Not reported
Owner/Operator Address: 7022 TURQUOISE DR SW
Owner/Operator City,State,Zip: LAKEWOOD, WA 98498
Owner/Operator Telephone: 253-588-4722
Owner/Operator Telephone Ext: Not reported
Owner/Operator Fax: Not reported
Owner/Operator Email: Not reported

Owner/Operator Indicator: Operator
Owner/Operator Name: NESBITT, DONN J
Legal Status: Private
Date Became Current: Not reported
Date Ended Current: Not reported
Owner/Operator Address: 25329 74TH AVE S
Owner/Operator City,State,Zip: KENT, WA 98032
Owner/Operator Telephone: 253-850-9090
Owner/Operator Telephone Ext: Not reported
Owner/Operator Fax: Not reported
Owner/Operator Email: Not reported

Owner/Operator Indicator: Owner
Owner/Operator Name: EURO TEK STORE FIXTURE CO 74TH AVE
Legal Status: Private
Date Became Current: Not reported
Date Ended Current: Not reported
Owner/Operator Address: 25329 74TH AVE S
Owner/Operator City,State,Zip: KENT, WA 98032
Owner/Operator Telephone: 000-000-0000
Owner/Operator Telephone Ext: Not reported
Owner/Operator Fax: Not reported
Owner/Operator Email: Not reported

Owner/Operator Indicator: Operator
Owner/Operator Name: NESBITT, DONN J
Legal Status: Private
Date Became Current: Not reported
Date Ended Current: Not reported
Owner/Operator Address: 25329 74TH AVE S

Map ID
Direction
Distance
Elevation

MAP FINDINGS

Site

Database(s)

EDR ID Number
EPA ID Number

CENTRIX KENT (Continued)

1001494098

Owner/Operator City,State,Zip:	KENT, WA 98032
Owner/Operator Telephone:	253-850-9090
Owner/Operator Telephone Ext:	Not reported
Owner/Operator Fax:	Not reported
Owner/Operator Email:	Not reported
Owner/Operator Indicator:	Operator
Owner/Operator Name:	HARRISON, KENT
Legal Status:	Private
Date Became Current:	Not reported
Date Ended Current:	Not reported
Owner/Operator Address:	25329 74TH AVE S
Owner/Operator City,State,Zip:	KENT, WA 98032
Owner/Operator Telephone:	253-872-4773
Owner/Operator Telephone Ext:	Not reported
Owner/Operator Fax:	Not reported
Owner/Operator Email:	Not reported
Owner/Operator Indicator:	Owner
Owner/Operator Name:	MCCLURE, TRAVIS
Legal Status:	Private
Date Became Current:	2008-01-01 00:00:00.
Date Ended Current:	Not reported
Owner/Operator Address:	25329 74TH AVE S
Owner/Operator City,State,Zip:	KENT, WA 98032
Owner/Operator Telephone:	253-872-4773
Owner/Operator Telephone Ext:	Not reported
Owner/Operator Fax:	Not reported
Owner/Operator Email:	Not reported
Owner/Operator Indicator:	Owner
Owner/Operator Name:	MCCLURE, TRAVIS
Legal Status:	Private
Date Became Current:	2008-01-01 00:00:00.
Date Ended Current:	Not reported
Owner/Operator Address:	25329 74TH AVE S
Owner/Operator City,State,Zip:	KENT, WA 98032
Owner/Operator Telephone:	253-872-4773
Owner/Operator Telephone Ext:	Not reported
Owner/Operator Fax:	Not reported
Owner/Operator Email:	Not reported
Owner/Operator Indicator:	Owner
Owner/Operator Name:	ZOLLER, HEINZE
Legal Status:	Private
Date Became Current:	1996-05-23 00:00:00.
Date Ended Current:	Not reported
Owner/Operator Address:	7022 TURQUOISE DR SW
Owner/Operator City,State,Zip:	LAKEWOOD, WA 98498
Owner/Operator Telephone:	253-588-4722
Owner/Operator Telephone Ext:	Not reported
Owner/Operator Fax:	Not reported
Owner/Operator Email:	Not reported
Owner/Operator Indicator:	Owner
Owner/Operator Name:	ZOLLER, HEINZE
Legal Status:	Private

Map ID
Direction
Distance
Elevation

MAP FINDINGS

Site

Database(s)

EDR ID Number
EPA ID Number

CENTRIX KENT (Continued)

1001494098

Date Became Current: Not reported
Date Ended Current: Not reported
Owner/Operator Address: 7022 TURQUOISE DR SW
Owner/Operator City,State,Zip: LAKEWOOD, WA 98498
Owner/Operator Telephone: 253-588-4722
Owner/Operator Telephone Ext: Not reported
Owner/Operator Fax: Not reported
Owner/Operator Email: Not reported

Owner/Operator Indicator: Owner
Owner/Operator Name: GREGORY, JOEL
Legal Status: Private
Date Became Current: Not reported
Date Ended Current: Not reported
Owner/Operator Address: 5858 S 194TH ST
Owner/Operator City,State,Zip: KENT, WA 98032
Owner/Operator Telephone: 253-872-0203
Owner/Operator Telephone Ext: Not reported
Owner/Operator Fax: Not reported
Owner/Operator Email: Not reported

Owner/Operator Indicator: Owner
Owner/Operator Name: EURO TEK CO
Legal Status: Private
Date Became Current: 1997-01-27 00:00:00.
Date Ended Current: Not reported
Owner/Operator Address: 7022 TURQUOISE DR SW
Owner/Operator City,State,Zip: LAKEWOOD, WA 98498
Owner/Operator Telephone: 253-588-4722
Owner/Operator Telephone Ext: Not reported
Owner/Operator Fax: Not reported
Owner/Operator Email: Not reported

Owner/Operator Indicator: Operator
Owner/Operator Name: MCCLURE, TRAVIS
Legal Status: Private
Date Became Current: Not reported
Date Ended Current: Not reported
Owner/Operator Address: 25329 74TH AVE S
Owner/Operator City,State,Zip: KENT, WA 98032
Owner/Operator Telephone: 253-872-4773
Owner/Operator Telephone Ext: Not reported
Owner/Operator Fax: Not reported
Owner/Operator Email: Not reported

Owner/Operator Indicator: Owner
Owner/Operator Name: EURO TEK CO
Legal Status: Private
Date Became Current: 1997-01-27 00:00:00.
Date Ended Current: Not reported
Owner/Operator Address: 7022 TURQUOISE DR SW
Owner/Operator City,State,Zip: LAKEWOOD, WA 98498
Owner/Operator Telephone: 253-588-4722
Owner/Operator Telephone Ext: Not reported
Owner/Operator Fax: Not reported
Owner/Operator Email: Not reported

Map ID
Direction
Distance
Elevation

MAP FINDINGS

Site

Database(s)

EDR ID Number
EPA ID Number

CENTRIX KENT (Continued)

1001494098

Owner/Operator Indicator:	Owner
Owner/Operator Name:	GREGORY, JOEL
Legal Status:	Private
Date Became Current:	Not reported
Date Ended Current:	Not reported
Owner/Operator Address:	5858 S 194TH ST
Owner/Operator City,State,Zip:	KENT, WA 98032
Owner/Operator Telephone:	253-872-0203
Owner/Operator Telephone Ext:	Not reported
Owner/Operator Fax:	Not reported
Owner/Operator Email:	Not reported
Owner/Operator Indicator:	Operator
Owner/Operator Name:	HARRISON, KENT
Legal Status:	Private
Date Became Current:	Not reported
Date Ended Current:	Not reported
Owner/Operator Address:	25329 74TH AVE S
Owner/Operator City,State,Zip:	KENT, WA 98032
Owner/Operator Telephone:	253-872-4773
Owner/Operator Telephone Ext:	Not reported
Owner/Operator Fax:	Not reported
Owner/Operator Email:	Not reported
Owner/Operator Indicator:	Owner
Owner/Operator Name:	MCCLURE, TRAVIS
Legal Status:	Private
Date Became Current:	2008-01-01 00:00:00.
Date Ended Current:	Not reported
Owner/Operator Address:	25329 74TH AVE S
Owner/Operator City,State,Zip:	KENT, WA 98032
Owner/Operator Telephone:	253-872-4773
Owner/Operator Telephone Ext:	Not reported
Owner/Operator Fax:	Not reported
Owner/Operator Email:	Not reported
Owner/Operator Indicator:	Owner
Owner/Operator Name:	GREGORY, JOEL
Legal Status:	Private
Date Became Current:	Not reported
Date Ended Current:	Not reported
Owner/Operator Address:	5858 S 194TH ST
Owner/Operator City,State,Zip:	KENT, WA 98032
Owner/Operator Telephone:	253-872-0203
Owner/Operator Telephone Ext:	Not reported
Owner/Operator Fax:	Not reported
Owner/Operator Email:	Not reported
Owner/Operator Indicator:	Operator
Owner/Operator Name:	HARRISON, KENT
Legal Status:	Private
Date Became Current:	Not reported
Date Ended Current:	Not reported
Owner/Operator Address:	25329 74TH AVE S
Owner/Operator City,State,Zip:	KENT, WA 98032
Owner/Operator Telephone:	253-872-4773
Owner/Operator Telephone Ext:	Not reported

Map ID
Direction
Distance
Elevation

MAP FINDINGS

Site

Database(s)

EDR ID Number
EPA ID Number

CENTRIX KENT (Continued)

1001494098

Owner/Operator Fax:	Not reported
Owner/Operator Email:	Not reported
Owner/Operator Indicator:	Owner
Owner/Operator Name:	GREGORY, JOEL
Legal Status:	Private
Date Became Current:	Not reported
Date Ended Current:	Not reported
Owner/Operator Address:	5858 S 194TH ST
Owner/Operator City,State,Zip:	KENT, WA 98032
Owner/Operator Telephone:	253-872-0203
Owner/Operator Telephone Ext:	Not reported
Owner/Operator Fax:	Not reported
Owner/Operator Email:	Not reported
Owner/Operator Indicator:	Owner
Owner/Operator Name:	MCCLURE, TRAVIS
Legal Status:	Private
Date Became Current:	2008-01-01 00:00:00.
Date Ended Current:	Not reported
Owner/Operator Address:	25329 74TH AVE S
Owner/Operator City,State,Zip:	KENT, WA 98032
Owner/Operator Telephone:	253-872-4773
Owner/Operator Telephone Ext:	Not reported
Owner/Operator Fax:	Not reported
Owner/Operator Email:	Not reported
Owner/Operator Indicator:	Owner
Owner/Operator Name:	EURO TEK CO
Legal Status:	Private
Date Became Current:	1997-01-27 00:00:00.
Date Ended Current:	Not reported
Owner/Operator Address:	7022 TURQUOISE DR SW
Owner/Operator City,State,Zip:	LAKEWOOD, WA 98498
Owner/Operator Telephone:	253-588-4722
Owner/Operator Telephone Ext:	Not reported
Owner/Operator Fax:	Not reported
Owner/Operator Email:	Not reported
Owner/Operator Indicator:	Owner
Owner/Operator Name:	ZOLLER, HEINZE
Legal Status:	Private
Date Became Current:	Not reported
Date Ended Current:	Not reported
Owner/Operator Address:	7022 TURQUOISE DR SW
Owner/Operator City,State,Zip:	LAKEWOOD, WA 98498
Owner/Operator Telephone:	253-588-4722
Owner/Operator Telephone Ext:	Not reported
Owner/Operator Fax:	Not reported
Owner/Operator Email:	Not reported
Owner/Operator Indicator:	Owner
Owner/Operator Name:	ZOLLER, HEINZE
Legal Status:	Private
Date Became Current:	Not reported
Date Ended Current:	Not reported
Owner/Operator Address:	7022 TURQUOISE DR SW

Map ID
Direction
Distance
Elevation

MAP FINDINGS

Site

Database(s)

EDR ID Number
EPA ID Number

CENTRIX KENT (Continued)

1001494098

Owner/Operator City,State,Zip: LAKEWOOD, WA 98498
Owner/Operator Telephone: 253-588-4722
Owner/Operator Telephone Ext: Not reported
Owner/Operator Fax: Not reported
Owner/Operator Email: Not reported

Owner/Operator Indicator: Operator
Owner/Operator Name: NESBITT, DONN J
Legal Status: Private
Date Became Current: Not reported
Date Ended Current: Not reported
Owner/Operator Address: 25329 74TH AVE S
Owner/Operator City,State,Zip: KENT, WA 98032
Owner/Operator Telephone: 253-850-9090
Owner/Operator Telephone Ext: Not reported
Owner/Operator Fax: Not reported
Owner/Operator Email: Not reported

Owner/Operator Indicator: Operator
Owner/Operator Name: NESBITT, DONN J
Legal Status: Private
Date Became Current: Not reported
Date Ended Current: Not reported
Owner/Operator Address: 25329 74TH AVE S
Owner/Operator City,State,Zip: KENT, WA 98032
Owner/Operator Telephone: 253-850-9090
Owner/Operator Telephone Ext: Not reported
Owner/Operator Fax: Not reported
Owner/Operator Email: Not reported

Owner/Operator Indicator: Owner
Owner/Operator Name: EURO TEK CO
Legal Status: Private
Date Became Current: 1997-01-27 00:00:00.
Date Ended Current: Not reported
Owner/Operator Address: 7022 TURQUOISE DR SW
Owner/Operator City,State,Zip: LAKEWOOD, WA 98498
Owner/Operator Telephone: 253-588-4722
Owner/Operator Telephone Ext: Not reported
Owner/Operator Fax: Not reported
Owner/Operator Email: Not reported

Owner/Operator Indicator: Operator
Owner/Operator Name: HARRISON, KENT
Legal Status: Private
Date Became Current: Not reported
Date Ended Current: Not reported
Owner/Operator Address: 25329 74TH AVE S
Owner/Operator City,State,Zip: KENT, WA 98032
Owner/Operator Telephone: 253-872-4773
Owner/Operator Telephone Ext: Not reported
Owner/Operator Fax: Not reported
Owner/Operator Email: Not reported

Owner/Operator Indicator: Owner
Owner/Operator Name: GREGORY, JOEL
Legal Status: Private

Map ID
Direction
Distance
Elevation

MAP FINDINGS

Site

Database(s)

EDR ID Number
EPA ID Number

CENTRIX KENT (Continued)

1001494098

Date Became Current: Not reported
Date Ended Current: Not reported
Owner/Operator Address: 5858 S 194TH ST
Owner/Operator City,State,Zip: KENT, WA 98032
Owner/Operator Telephone: 253-872-0203
Owner/Operator Telephone Ext: Not reported
Owner/Operator Fax: Not reported
Owner/Operator Email: Not reported

Historic Generators:

Receive Date: 2014-01-22 00:00:00.0
Handler Name: CENTRIX KENT
Federal Waste Generator Description: Not a generator, verified
State District Owner: WA
Large Quantity Handler of Universal Waste: No
Recognized Trader Importer: No
Recognized Trader Exporter: No
Spent Lead Acid Battery Importer: No
Spent Lead Acid Battery Exporter: No
Current Record: No
Non Storage Recycler Activity: Not reported
Electronic Manifest Broker: Not reported

Receive Date: 1999-08-19 00:00:00.0
Handler Name: EURO TEK STORE FIXTURE CO 74TH AVE
Federal Waste Generator Description: Not a generator, verified
State District Owner: WA
Large Quantity Handler of Universal Waste: No
Recognized Trader Importer: No
Recognized Trader Exporter: No
Spent Lead Acid Battery Importer: No
Spent Lead Acid Battery Exporter: No
Current Record: No
Non Storage Recycler Activity: Not reported
Electronic Manifest Broker: Not reported

Receive Date: 2016-01-05 00:00:00.0
Handler Name: CENTRIX KENT
Federal Waste Generator Description: Not a generator, verified
State District Owner: WA
Large Quantity Handler of Universal Waste: No
Recognized Trader Importer: No
Recognized Trader Exporter: No
Spent Lead Acid Battery Importer: No
Spent Lead Acid Battery Exporter: No
Current Record: Yes
Non Storage Recycler Activity: Not reported
Electronic Manifest Broker: Not reported

Receive Date: 1996-05-23 00:00:00.0
Handler Name: EURO TEK STORE FIXTURE CO 74TH AVE
Federal Waste Generator Description: Conditionally Exempt Small Quantity Generator
State District Owner: WA
Large Quantity Handler of Universal Waste: No
Recognized Trader Importer: Not reported
Recognized Trader Exporter: Not reported
Spent Lead Acid Battery Importer: Not reported

Map ID
Direction
Distance
Elevation

MAP FINDINGS

Site

Database(s)

EDR ID Number
EPA ID Number

CENTRIX KENT (Continued)

1001494098

Spent Lead Acid Battery Exporter:	Not reported
Current Record:	No
Non Storage Recycler Activity:	Not reported
Electronic Manifest Broker:	Not reported
Receive Date:	1997-01-27 00:00:00.0
Handler Name:	EURO TEK STORE FIXTURE CO 74TH AVE
Federal Waste Generator Description:	Conditionally Exempt Small Quantity Generator
State District Owner:	WA
Large Quantity Handler of Universal Waste:	No
Recognized Trader Importer:	No
Recognized Trader Exporter:	No
Spent Lead Acid Battery Importer:	No
Spent Lead Acid Battery Exporter:	No
Current Record:	No
Non Storage Recycler Activity:	Not reported
Electronic Manifest Broker:	Not reported
Receive Date:	1999-08-18 00:00:00.0
Handler Name:	EURO TEK STORE FIXTURE CO 74TH AVE
Federal Waste Generator Description:	Not a generator, verified
State District Owner:	WA
Large Quantity Handler of Universal Waste:	No
Recognized Trader Importer:	No
Recognized Trader Exporter:	No
Spent Lead Acid Battery Importer:	No
Spent Lead Acid Battery Exporter:	No
Current Record:	No
Non Storage Recycler Activity:	Not reported
Electronic Manifest Broker:	Not reported
Receive Date:	1999-08-19 00:00:00.0
Handler Name:	EURO TEK STORE FIXTURE CO 74TH AVE
Federal Waste Generator Description:	Not a generator, verified
State District Owner:	WA
Large Quantity Handler of Universal Waste:	No
Recognized Trader Importer:	No
Recognized Trader Exporter:	No
Spent Lead Acid Battery Importer:	No
Spent Lead Acid Battery Exporter:	No
Current Record:	No
Non Storage Recycler Activity:	Not reported
Electronic Manifest Broker:	Not reported
Receive Date:	1999-08-24 00:00:00.0
Handler Name:	EURO TEK STORE FIXTURE CO 74TH AVE
Federal Waste Generator Description:	Not a generator, verified
State District Owner:	WA
Large Quantity Handler of Universal Waste:	No
Recognized Trader Importer:	No
Recognized Trader Exporter:	No
Spent Lead Acid Battery Importer:	No
Spent Lead Acid Battery Exporter:	No
Current Record:	No
Non Storage Recycler Activity:	Not reported
Electronic Manifest Broker:	Not reported

Map ID
Direction
Distance
Elevation

MAP FINDINGS

Site

Database(s)

EDR ID Number
EPA ID Number

CENTRIX KENT (Continued)

1001494098

Receive Date: 2014-01-22 00:00:00.0
Handler Name: CENTRIX KENT
Federal Waste Generator Description: Small Quantity Generator
State District Owner: WA
Large Quantity Handler of Universal Waste: No
Recognized Trader Importer: No
Recognized Trader Exporter: No
Spent Lead Acid Battery Importer: No
Spent Lead Acid Battery Exporter: No
Current Record: No
Non Storage Recycler Activity: Not reported
Electronic Manifest Broker: Not reported

Receive Date: 2015-03-17 00:00:00.0
Handler Name: CENTRIX KENT
Federal Waste Generator Description: Conditionally Exempt Small Quantity Generator
State District Owner: WA
Large Quantity Handler of Universal Waste: No
Recognized Trader Importer: No
Recognized Trader Exporter: No
Spent Lead Acid Battery Importer: No
Spent Lead Acid Battery Exporter: No
Current Record: No
Non Storage Recycler Activity: Not reported
Electronic Manifest Broker: Not reported

Receive Date: 2016-01-04 00:00:00.0
Handler Name: CENTRIX KENT
Federal Waste Generator Description: Conditionally Exempt Small Quantity Generator
State District Owner: WA
Large Quantity Handler of Universal Waste: No
Recognized Trader Importer: No
Recognized Trader Exporter: No
Spent Lead Acid Battery Importer: No
Spent Lead Acid Battery Exporter: No
Current Record: No
Non Storage Recycler Activity: Not reported
Electronic Manifest Broker: Not reported

List of NAICS Codes and Descriptions:

NAICS Code: 332721
NAICS Description: PRECISION TURNED PRODUCT MANUFACTURING

NAICS Code: 42344
NAICS Description: OTHER COMMERCIAL EQUIPMENT MERCHANT WHOLESALERS

Facility Has Received Notices of Violation:

Found Violation: No
Agency Which Determined Violation: Not reported
Violation Short Description: Not reported
Date Violation was Determined: Not reported
Actual Return to Compliance Date: Not reported
Return to Compliance Qualifier: Not reported
Violation Responsible Agency: Not reported
Scheduled Compliance Date: Not reported
Enforcement Identifier: Not reported

Map ID
Direction
Distance
Elevation

MAP FINDINGS

Site

Database(s)

EDR ID Number
EPA ID Number

CENTRIX KENT (Continued)

1001494098

Date of Enforcement Action:	Not reported
Enforcement Responsible Agency:	Not reported
Enforcement Docket Number:	Not reported
Enforcement Attorney:	Not reported
Corrective Action Component:	Not reported
Appeal Initiated Date:	Not reported
Appeal Resolution Date:	Not reported
Disposition Status Date:	Not reported
Disposition Status:	Not reported
Disposition Status Description:	Not reported
Consent/Final Order Sequence Number:	Not reported
Consent/Final Order Respondent Name:	Not reported
Consent/Final Order Lead Agency:	Not reported
Enforcement Type:	Not reported
Enforcement Responsible Person:	Not reported
Enforcement Responsible Sub-Organization:	Not reported
SEP Sequence Number:	Not reported
SEP Expenditure Amount:	Not reported
SEP Scheduled Completion Date:	Not reported
SEP Actual Date:	Not reported
SEP Defaulted Date:	Not reported
SEP Type:	Not reported
SEP Type Description:	Not reported
Proposed Amount:	Not reported
Final Monetary Amount:	Not reported
Paid Amount:	Not reported
Final Count:	Not reported
Final Amount:	Not reported

Evaluation Action Summary:

Evaluation Date:	1999-08-18 00:00:00.0
Evaluation Responsible Agency:	State
Found Violation:	No
Evaluation Type Description:	COMPLIANCE ASSISTANCE VISIT
Evaluation Responsible Person Identifier:	WAMXB
Evaluation Responsible Sub-Organization:	NW
Actual Return to Compliance Date:	Not reported
Scheduled Compliance Date:	Not reported
Date of Request:	Not reported
Date Response Received:	Not reported
Request Agency:	Not reported
Former Citation:	Not reported

FINDS:

Registry ID: 110005404865

[Click Here:](#)

Environmental Interest/Information System:

Washington Facility / Site Identification System (WA-FSIS) provides a means to query and display data maintained by the Washington Department of Ecology. This system contains key information for each facility/site that is currently, or has been, of interest to the Air Quality, Dam Safety, Hazardous Waste, Toxics Cleanup, and Water Quality Programs. RCRAInfo is a national information system that supports the Resource

Map ID
Direction
Distance
Elevation

MAP FINDINGS

Site

Database(s)

EDR ID Number
EPA ID Number

CENTRIX KENT (Continued)

1001494098

Conservation and Recovery Act (RCRA) program through the tracking of events and activities related to facilities that generate, transport, and treat, store, or dispose of hazardous waste. RCRAInfo allows RCRA program staff to track the notification, permit, compliance, and corrective action activities required under RCRA.

[Click this hyperlink](#) while viewing on your computer to access additional FINDS: detail in the EDR Site Report.

ECHO:

Envid:	1001494098
Registry ID:	110005404865
DFR URL:	http://echo.epa.gov/detailed-facility-report?fid=110005404865
Name:	CENTRIX KENT
Address:	25329 74TH AVE S
City,State,Zip:	KENT, WA 98032

WA MANIFEST:

Name:	CENTRIX KENT
Address:	25329 74TH AVE S
City,State,Zip:	KENT, WA 98032
Facility Address 2:	Not reported
Facility ID:	45328749
EPA ID:	WAR000009142
NAICS:	332721
State Waste Code Desc:	Not reported
Federal Waste Code Desc:	D001
Form Comm:	Not reported
Data Year:	2015
Permit by Rule:	False
Mailing Address 2:	Not reported
Treatment by Generator:	False
Mixed Radioactive Waste:	False
Importer of Hazardous Waste:	False
Immediate Recycler:	False
Treatment/Storage/Disposal/Recycling Facility:	False
Generator of Dangerous Fuel Waste:	False
Generator Marketing to Burner:	False
Other Marketers (i.e., blender, distributor, etc.):	False
Utility Boiler Burner:	False
Industry Boiler Burner:	False
Industrial Furnace:	False
Smelter Defferal:	False
Universal Waste:	Not reported
Off-Specification:	Not reported
LN Address 2:	Not reported
Tax Reg #:	602907614
Business Type:	Mfg Co
Mail Name:	Centrix
Mailing Address:	25329 74TH AVE S
Mailing City,State,Zip:	KENT, WA 98032
Legal Organization Name:	Not reported
Legal Organization Type:	Private
Legal Contact:	Travis McClure
Legal Address:	25329 74TH AVE S
Legal Address 2:	Not reported
Legal City,State,Zip:	KENT, WA 98032

Map ID
Direction
Distance
Elevation

MAP FINDINGS

Site

Database(s)

EDR ID Number
EPA ID Number

CENTRIX KENT (Continued)

1001494098

Legal Phone Number:	253-872-4773
Legal Effective Date:	01/01/2008
Land Organization Name:	Not reported
Land Organization Type:	Private
Land Contact:	Joel Gregory
Land Address:	5858 S 194th St
Land City,State,Zip:	Kent, WA 98032
Land Phone Number:	253-872-0203
Operator Organization Name:	Not reported
Operator Organization Type:	Private
Operator:	Kent Harrison
Operator Address:	25329 74TH AVE S
Operator Address 2:	Not reported
Operator City,State,Zip:	KENT, WA 98032-6013
Operator Phone Number:	253-872-4773
Operator Effective Date:	Not reported
Site Contact:	Steve Johnnie
Site Contact Address:	25329 74th Ave S
Contact City,State,Zip:	KENT, WA 98032
Site Contact Phone Number:	253-872-4773
Site Contact Email:	steve.johnnie@centrix-llc.com
Gen Status Code:	SQG
Monthly Generation:	False
Batch Generation:	True
One Time Generation:	False
Transport Own Waste:	False
Tranports Other Waste:	False
Recycler Onsite:	False
Transfer Facility:	False
Other Exemption:	Not reported
UW Battery Gen:	False
Used Oil Transporter:	False
Used Oil Transfer Facility:	False
Used Oil Processor:	False
Used Oil Refiner:	False
Used Oil Fuel Marketer Directs Shipments:	False
Used Oil Fuel Marketer Meets Specs:	False
Site Contact Address 2:	Not reported
SIC Code:	Not reported
CRK Number:	Not reported
Active:	Not reported
CAS Number:	Not reported
Chemical Name:	Not reported
EHS:	Not reported
EHS CAS Number:	Not reported
EHS Name:	Not reported
Name:	CENTRIX KENT
Address:	25329 74TH AVE S
City,State,Zip:	KENT, WA 98032
Facility Address 2:	Not reported
Facility ID:	45328749
EPA ID:	WAR000009142
NAICS:	332721
State Waste Code Desc:	Not reported
Federal Waste Code Desc:	D001,F003
Form Comm:	All of our waste is pickup by Ingenium - Generator's waste profile's

Map ID
Direction
Distance
Elevation

MAP FINDINGS

Site

Database(s)

EDR ID Number
EPA ID Number

CENTRIX KENT (Continued)

1001494098

	available upon request
Data Year:	2014
Permit by Rule:	False
Mailing Address 2:	Not reported
Treatment by Generator:	False
Mixed Radioactive Waste:	False
Importer of Hazardous Waste:	False
Immediate Recycler:	False
Treatment/Storage/Disposal/Recycling Facility:	False
Generator of Dangerous Fuel Waste:	False
Generator Marketing to Burner:	False
Other Marketers (i.e., blender, distributor, etc.):	False
Utility Boiler Burner:	False
Industry Boiler Burner:	False
Industrial Furnace:	False
Smelter Defferal:	False
Universal Waste:	Not reported
Off-Specification:	Not reported
LN Address 2:	Not reported
Tax Reg #:	602907614
Business Type:	Mfg Co
Mail Name:	Centrix
Mailing Address:	25329 74TH AVE S
Mailing City,State,Zip:	KENT, WA 98032
Legal Organization Name:	Not reported
Legal Organization Type:	Private
Legal Contact:	Travis McClure
Legal Address:	25329 74TH AVE S
Legal Address 2:	Not reported
Legal City,State,Zip:	KENT, WA 98032
Legal Phone Number:	253-872-4773
Legal Effective Date:	01/01/2008
Land Organization Name:	Not reported
Land Organization Type:	Private
Land Contact:	Joel Gregory
Land Address:	5858 S 194th St
Land City,State,Zip:	Kent, WA 98032
Land Phone Number:	253-872-0203
Operator Organization Name:	Not reported
Operator Organization Type:	Private
Operator:	Kent Harrison
Operator Address:	25329 74TH AVE S
Operator Address 2:	Not reported
Operator City,State,Zip:	KENT, WA 98032-6013
Operator Phone Number:	253-872-4773
Operator Effective Date:	Not reported
Site Contact:	Steve Johnnie
Site Contact Address:	25329 74th Ave S
Contact City,State,Zip:	KENT, WA 98032
Site Contact Phone Number:	253-872-4773
Site Contact Email:	steve.johnnie@centrix-llc.com
Gen Status Code:	SQG
Monthly Generation:	False
Batch Generation:	True
One Time Generation:	False
Transport Own Waste:	False
Tranports Other Waste:	False

Map ID
Direction
Distance
Elevation

MAP FINDINGS

Site

Database(s)

EDR ID Number
EPA ID Number

CENTRIX KENT (Continued)

1001494098

Recycler Onsite:	True
Transfer Facility:	False
Other Exemption:	Not reported
UW Battery Gen:	False
Used Oil Transporter:	False
Used Oil Transfer Facility:	False
Used Oil Processor:	False
Used Oil Refiner:	False
Used Oil Fuel Marketer Directs Shipments:	False
Used Oil Fuel Marketer Meets Specs:	False
Site Contact Address 2:	Not reported
SIC Code:	Not reported
CRK Number:	Not reported
Active:	Not reported
CAS Number:	Not reported
Chemical Name:	Not reported
EHS:	Not reported
EHS CAS Number:	Not reported
EHS Name:	Not reported

124
ESE
1/4-1/2
0.390 mi.
2060 ft.

CENTRAL HI TECH AUTOMOTIVE
1514 S CENTRAL AVE STE A
KENT, WA 98032

WA ALLSITES
RCRA NonGen / NLR
FINDS
ECHO

1000982981
WA0000991232

Relative:
Lower
Actual:
37 ft.

ALLSITES:	
Name:	CENTRAL HI TECH AUTOMOTIVE
Facility Id:	1937394
Interaction:	9586
Interaction 1:	I
Interaction 2:	HWG
Ecology Program:	HAZWASTE
Program Data:	TURBOWASTE
Facility Alt.:	Not reported
Program ID:	WA0000991232
Date Interaction:	1994-12-21 00:00:00
Date Interaction 3:	Hazardous Waste Generator
Latitude:	47.372614384000002
Longitude:	-122.230315178

RCRA NonGen / NLR:	
Date Form Received by Agency:	1997-07-15 00:00:00.0
Handler Name:	CENTRAL HI TECH AUTOMOTIVE
Handler Address:	1514 S CENTRAL AVE STE A
Handler City,State,Zip:	KENT, WA 98032
EPA ID:	WA0000991232
Contact Name:	Not reported
Contact Address:	Not reported
Contact City,State,Zip:	Not reported
Contact Telephone:	Not reported
Contact Fax:	Not reported
Contact Email:	Not reported
Contact Title:	Not reported
EPA Region:	10

Map ID
Direction
Distance
Elevation

MAP FINDINGS

Site

Database(s)

EDR ID Number
EPA ID Number

CENTRAL HI TECH AUTOMOTIVE (Continued)

1000982981

Land Type:	Other
Federal Waste Generator Description:	Not a generator, verified
Non-Notifier:	Not reported
Biennial Report Cycle:	Not reported
Accessibility:	Not reported
Active Site Indicator:	Not reported
State District Owner:	WA
State District:	NWRO
Mailing Address:	1514 S CENTRAL
Mailing City, State, Zip:	KENT, WA 98032
Owner Name:	CENTRAL HI TECH AUTOMOTIVE
Owner Type:	Private
Operator Name:	CENTRAL HI TECH AUTOMOTIVE
Operator Type:	Private
Short-Term Generator Activity:	No
Importer Activity:	No
Mixed Waste Generator:	No
Transporter Activity:	No
Transfer Facility Activity:	No
Recycler Activity with Storage:	No
Small Quantity On-Site Burner Exemption:	No
Smelting Melting and Refining Furnace Exemption:	No
Underground Injection Control:	No
Off-Site Waste Receipt:	No
Universal Waste Indicator:	No
Universal Waste Destination Facility:	No
Federal Universal Waste:	No
Active Site Fed-Reg Treatment Storage and Disposal Facility:	Not reported
Active Site Converter Treatment storage and Disposal Facility:	Not reported
Active Site State-Reg Treatment Storage and Disposal Facility:	Not reported
Active Site State-Reg Handler:	---
Federal Facility Indicator:	Not reported
Hazardous Secondary Material Indicator:	NN
Sub-Part K Indicator:	Not reported
Commercial TSD Indicator:	No
Treatment Storage and Disposal Type:	Not reported
2018 GPRA Permit Baseline:	Not on the Baseline
2018 GPRA Renewals Baseline:	Not on the Baseline
Permit Renewals Workload Universe:	Not reported
Permit Workload Universe:	Not reported
Permit Progress Universe:	Not reported
Post-Closure Workload Universe:	Not reported
Closure Workload Universe:	Not reported
202 GPRA Corrective Action Baseline:	No
Corrective Action Workload Universe:	No
Subject to Corrective Action Universe:	No
Non-TSDFs Where RCRA CA has Been Imposed Universe:	No
TSDFs Potentially Subject to CA Under 3004 (u)/(v) Universe:	No
TSDFs Only Subject to CA under Discretionary Auth Universe:	No
Corrective Action Priority Ranking:	No NCAPS ranking
Environmental Control Indicator:	No
Institutional Control Indicator:	No
Human Exposure Controls Indicator:	N/A
Groundwater Controls Indicator:	N/A
Operating TSDF Universe:	Not reported
Full Enforcement Universe:	Not reported
Significant Non-Complier Universe:	No

Map ID
Direction
Distance
Elevation

MAP FINDINGS

Site

Database(s)

EDR ID Number
EPA ID Number

CENTRAL HI TECH AUTOMOTIVE (Continued)

1000982981

Unaddressed Significant Non-Complier Universe: No
Addressed Significant Non-Complier Universe: No
Significant Non-Complier With a Compliance Schedule Universe: No
Financial Assurance Required: Not reported
Handler Date of Last Change: 2018-05-08 19:51:32.0
Recognized Trader-Importer: No
Recognized Trader-Exporter: No
Importer of Spent Lead Acid Batteries: No
Exporter of Spent Lead Acid Batteries: No
Recycler Activity Without Storage: No
Manifest Broker: No
Sub-Part P Indicator: No

Handler - Owner Operator:

Owner/Operator Indicator: Owner
Owner/Operator Name: KENT CENTRAL BUSINESS CTR
Legal Status: Private
Date Became Current: Not reported
Date Ended Current: Not reported
Owner/Operator Address: PO BOX 4007
Owner/Operator City,State,Zip: BELLEVUE, WA 98009
Owner/Operator Telephone: 425-454-4000
Owner/Operator Telephone Ext: Not reported
Owner/Operator Fax: Not reported
Owner/Operator Email: Not reported

Owner/Operator Indicator: Owner
Owner/Operator Name: CENTRAL HI TECH AUTOMOTIVE
Legal Status: Private
Date Became Current: 1997-07-14 00:00:00.
Date Ended Current: Not reported
Owner/Operator Address: 1514 S CENTRAL
Owner/Operator City,State,Zip: KENT, WA 98032
Owner/Operator Telephone: 253-854-6972
Owner/Operator Telephone Ext: Not reported
Owner/Operator Fax: Not reported
Owner/Operator Email: Not reported

Owner/Operator Indicator: Owner
Owner/Operator Name: CENTRAL HI TECH AUTOMOTIVE
Legal Status: Private
Date Became Current: 1997-07-14 00:00:00.
Date Ended Current: Not reported
Owner/Operator Address: 1514 S CENTRAL
Owner/Operator City,State,Zip: KENT, WA 98032
Owner/Operator Telephone: 253-854-6972
Owner/Operator Telephone Ext: Not reported
Owner/Operator Fax: Not reported
Owner/Operator Email: Not reported

Owner/Operator Indicator: Operator
Owner/Operator Name: CENTRAL HI TECH AUTOMOTIVE
Legal Status: Private
Date Became Current: Not reported
Date Ended Current: Not reported
Owner/Operator Address: 1514 S CENTRAL

Map ID
Direction
Distance
Elevation

MAP FINDINGS

Site

Database(s)

EDR ID Number
EPA ID Number

CENTRAL HI TECH AUTOMOTIVE (Continued)

1000982981

Owner/Operator City,State,Zip:	KENT, WA 98032
Owner/Operator Telephone:	253-854-6972
Owner/Operator Telephone Ext:	Not reported
Owner/Operator Fax:	Not reported
Owner/Operator Email:	Not reported
Owner/Operator Indicator:	Operator
Owner/Operator Name:	CENTRAL HI TECH AUTOMOTIVE
Legal Status:	Private
Date Became Current:	Not reported
Date Ended Current:	Not reported
Owner/Operator Address:	1514 S CENTRAL AVE STE A
Owner/Operator City,State,Zip:	KENT, WA 98032
Owner/Operator Telephone:	000-000-0000
Owner/Operator Telephone Ext:	Not reported
Owner/Operator Fax:	Not reported
Owner/Operator Email:	Not reported
Owner/Operator Indicator:	Owner
Owner/Operator Name:	CENTRAL HI TECH AUTOMOTIVE
Legal Status:	Private
Date Became Current:	Not reported
Date Ended Current:	Not reported
Owner/Operator Address:	1514 S CENTRAL AVE STE A
Owner/Operator City,State,Zip:	KENT, WA 98032
Owner/Operator Telephone:	000-000-0000
Owner/Operator Telephone Ext:	Not reported
Owner/Operator Fax:	Not reported
Owner/Operator Email:	Not reported
Owner/Operator Indicator:	Owner
Owner/Operator Name:	CENTRAL HI TECH AUTOMOTIVE
Legal Status:	Private
Date Became Current:	Not reported
Date Ended Current:	Not reported
Owner/Operator Address:	1514 S CENTRAL AVE STE A
Owner/Operator City,State,Zip:	KENT, WA 98032
Owner/Operator Telephone:	000-000-0000
Owner/Operator Telephone Ext:	Not reported
Owner/Operator Fax:	Not reported
Owner/Operator Email:	Not reported
Owner/Operator Indicator:	Owner
Owner/Operator Name:	KENT CENTRAL BUSINESS CTR
Legal Status:	Private
Date Became Current:	Not reported
Date Ended Current:	Not reported
Owner/Operator Address:	PO BOX 4007
Owner/Operator City,State,Zip:	BELLEVUE, WA 98009
Owner/Operator Telephone:	425-454-4000
Owner/Operator Telephone Ext:	Not reported
Owner/Operator Fax:	Not reported
Owner/Operator Email:	Not reported
Owner/Operator Indicator:	Operator
Owner/Operator Name:	CENTRAL HI TECH AUTOMOTIVE
Legal Status:	Private

Map ID
Direction
Distance
Elevation

MAP FINDINGS

Site

Database(s)

EDR ID Number
EPA ID Number

CENTRAL HI TECH AUTOMOTIVE (Continued)

1000982981

Date Became Current:	Not reported
Date Ended Current:	Not reported
Owner/Operator Address:	1514 S CENTRAL AVE STE A
Owner/Operator City,State,Zip:	KENT, WA 98032
Owner/Operator Telephone:	000-000-0000
Owner/Operator Telephone Ext:	Not reported
Owner/Operator Fax:	Not reported
Owner/Operator Email:	Not reported
Owner/Operator Indicator:	Owner
Owner/Operator Name:	KENT CENTRAL BUSINESS CTR
Legal Status:	Private
Date Became Current:	Not reported
Date Ended Current:	Not reported
Owner/Operator Address:	PO BOX 4007
Owner/Operator City,State,Zip:	BELLEVUE, WA 98009
Owner/Operator Telephone:	425-454-4000
Owner/Operator Telephone Ext:	Not reported
Owner/Operator Fax:	Not reported
Owner/Operator Email:	Not reported
Owner/Operator Indicator:	Operator
Owner/Operator Name:	CENTRAL HI TECH AUTOMOTIVE
Legal Status:	Private
Date Became Current:	Not reported
Date Ended Current:	Not reported
Owner/Operator Address:	1514 S CENTRAL AVE STE A
Owner/Operator City,State,Zip:	KENT, WA 98032
Owner/Operator Telephone:	000-000-0000
Owner/Operator Telephone Ext:	Not reported
Owner/Operator Fax:	Not reported
Owner/Operator Email:	Not reported
Owner/Operator Indicator:	Owner
Owner/Operator Name:	CENTRAL HI TECH AUTOMOTIVE
Legal Status:	Private
Date Became Current:	1997-07-14 00:00:00.
Date Ended Current:	Not reported
Owner/Operator Address:	1514 S CENTRAL
Owner/Operator City,State,Zip:	KENT, WA 98032
Owner/Operator Telephone:	253-854-6972
Owner/Operator Telephone Ext:	Not reported
Owner/Operator Fax:	Not reported
Owner/Operator Email:	Not reported
Owner/Operator Indicator:	Operator
Owner/Operator Name:	CENTRAL HI TECH AUTOMOTIVE
Legal Status:	Private
Date Became Current:	Not reported
Date Ended Current:	Not reported
Owner/Operator Address:	1514 S CENTRAL AVE STE A
Owner/Operator City,State,Zip:	KENT, WA 98032
Owner/Operator Telephone:	000-000-0000
Owner/Operator Telephone Ext:	Not reported
Owner/Operator Fax:	Not reported
Owner/Operator Email:	Not reported

Map ID
Direction
Distance
Elevation

MAP FINDINGS

Site

Database(s)

EDR ID Number
EPA ID Number

CENTRAL HI TECH AUTOMOTIVE (Continued)

1000982981

Owner/Operator Indicator:	Owner
Owner/Operator Name:	KENT CENTRAL BUSINESS CTR
Legal Status:	Private
Date Became Current:	Not reported
Date Ended Current:	Not reported
Owner/Operator Address:	PO BOX 4007
Owner/Operator City,State,Zip:	BELLEVUE, WA 98009
Owner/Operator Telephone:	425-454-4000
Owner/Operator Telephone Ext:	Not reported
Owner/Operator Fax:	Not reported
Owner/Operator Email:	Not reported
Owner/Operator Indicator:	Owner
Owner/Operator Name:	CENTRAL HI TECH C
Legal Status:	Private
Date Became Current:	1997-07-14 00:00:00.
Date Ended Current:	Not reported
Owner/Operator Address:	1514 S CENTRAL
Owner/Operator City,State,Zip:	KENT, WA 98032
Owner/Operator Telephone:	253-854-6972
Owner/Operator Telephone Ext:	Not reported
Owner/Operator Fax:	Not reported
Owner/Operator Email:	Not reported
Owner/Operator Indicator:	Owner
Owner/Operator Name:	KENT CENTRAL BUSINESS CTR
Legal Status:	Private
Date Became Current:	Not reported
Date Ended Current:	Not reported
Owner/Operator Address:	PO BOX 4007
Owner/Operator City,State,Zip:	BELLEVUE, WA 98009
Owner/Operator Telephone:	425-454-4000
Owner/Operator Telephone Ext:	Not reported
Owner/Operator Fax:	Not reported
Owner/Operator Email:	Not reported
Owner/Operator Indicator:	Owner
Owner/Operator Name:	CENTRAL HI TECH AUTOMOTIVE
Legal Status:	Private
Date Became Current:	1997-07-14 00:00:00.
Date Ended Current:	Not reported
Owner/Operator Address:	1514 S CENTRAL
Owner/Operator City,State,Zip:	KENT, WA 98032
Owner/Operator Telephone:	253-854-6972
Owner/Operator Telephone Ext:	Not reported
Owner/Operator Fax:	Not reported
Owner/Operator Email:	Not reported
Owner/Operator Indicator:	Operator
Owner/Operator Name:	CENTRAL HI TECH AUTOMOTIVE
Legal Status:	Private
Date Became Current:	Not reported
Date Ended Current:	Not reported
Owner/Operator Address:	1514 S CENTRAL AVE STE A
Owner/Operator City,State,Zip:	KENT, WA 98032
Owner/Operator Telephone:	000-000-0000
Owner/Operator Telephone Ext:	Not reported

Map ID
Direction
Distance
Elevation

MAP FINDINGS

Site

Database(s)

EDR ID Number
EPA ID Number

CENTRAL HI TECH AUTOMOTIVE (Continued)

1000982981

Owner/Operator Fax:	Not reported
Owner/Operator Email:	Not reported
Owner/Operator Indicator:	Operator
Owner/Operator Name:	CENTRAL HI TECH AUTOMOTIVE
Legal Status:	Private
Date Became Current:	Not reported
Date Ended Current:	Not reported
Owner/Operator Address:	1514 S CENTRAL AVE STE A
Owner/Operator City,State,Zip:	KENT, WA 98032
Owner/Operator Telephone:	000-000-0000
Owner/Operator Telephone Ext:	Not reported
Owner/Operator Fax:	Not reported
Owner/Operator Email:	Not reported
Owner/Operator Indicator:	Owner
Owner/Operator Name:	KENT CENTRAL BUSINESS CTR
Legal Status:	Private
Date Became Current:	Not reported
Date Ended Current:	Not reported
Owner/Operator Address:	PO BOX 4007
Owner/Operator City,State,Zip:	BELLEVUE, WA 98009
Owner/Operator Telephone:	425-454-4000
Owner/Operator Telephone Ext:	Not reported
Owner/Operator Fax:	Not reported
Owner/Operator Email:	Not reported
Owner/Operator Indicator:	Operator
Owner/Operator Name:	CENTRAL HI TECH AUTOMOTIVE
Legal Status:	Private
Date Became Current:	Not reported
Date Ended Current:	Not reported
Owner/Operator Address:	1514 S CENTRAL
Owner/Operator City,State,Zip:	KENT, WA 98032
Owner/Operator Telephone:	253-854-6972
Owner/Operator Telephone Ext:	Not reported
Owner/Operator Fax:	Not reported
Owner/Operator Email:	Not reported
Owner/Operator Indicator:	Owner
Owner/Operator Name:	CENTRAL HI TECH AUTOMOTIVE
Legal Status:	Private
Date Became Current:	1997-07-14 00:00:00.
Date Ended Current:	Not reported
Owner/Operator Address:	1514 S CENTRAL
Owner/Operator City,State,Zip:	KENT, WA 98032
Owner/Operator Telephone:	253-854-6972
Owner/Operator Telephone Ext:	Not reported
Owner/Operator Fax:	Not reported
Owner/Operator Email:	Not reported
Owner/Operator Indicator:	Owner
Owner/Operator Name:	KENT CENTRAL BUSINESS CTR
Legal Status:	Private
Date Became Current:	Not reported
Date Ended Current:	Not reported
Owner/Operator Address:	PO BOX 4007

Map ID
Direction
Distance
Elevation

MAP FINDINGS

Site

Database(s)

EDR ID Number
EPA ID Number

CENTRAL HI TECH AUTOMOTIVE (Continued)

1000982981

Owner/Operator City,State,Zip: BELLEVUE, WA 98009
Owner/Operator Telephone: 425-454-4000
Owner/Operator Telephone Ext: Not reported
Owner/Operator Fax: Not reported
Owner/Operator Email: Not reported

Historic Generators:

Receive Date: 1997-07-14 00:00:00.0
Handler Name: CENTRAL HI TECH AUTOMOTIVE
Federal Waste Generator Description: Not a generator, verified
State District Owner: WA
Large Quantity Handler of Universal Waste: No
Recognized Trader Importer: No
Recognized Trader Exporter: No
Spent Lead Acid Battery Importer: No
Spent Lead Acid Battery Exporter: No
Current Record: No
Non Storage Recycler Activity: Not reported
Electronic Manifest Broker: Not reported

Receive Date: 1997-07-14 00:00:00.0
Handler Name: CENTRAL HI TECH AUTOMOTIVE
Federal Waste Generator Description: Not a generator, verified
State District Owner: WA
Large Quantity Handler of Universal Waste: No
Recognized Trader Importer: No
Recognized Trader Exporter: No
Spent Lead Acid Battery Importer: No
Spent Lead Acid Battery Exporter: No
Current Record: No
Non Storage Recycler Activity: Not reported
Electronic Manifest Broker: Not reported

Receive Date: 1997-07-14 00:00:00.0
Handler Name: CENTRAL HI TECH AUTOMOTIVE
Federal Waste Generator Description: Not a generator, verified
State District Owner: WA
Large Quantity Handler of Universal Waste: No
Recognized Trader Importer: No
Recognized Trader Exporter: No
Spent Lead Acid Battery Importer: No
Spent Lead Acid Battery Exporter: No
Current Record: No
Non Storage Recycler Activity: Not reported
Electronic Manifest Broker: Not reported

Receive Date: 1997-07-15 00:00:00.0
Handler Name: CENTRAL HI TECH AUTOMOTIVE
Federal Waste Generator Description: Not a generator, verified
State District Owner: WA
Large Quantity Handler of Universal Waste: No
Recognized Trader Importer: No
Recognized Trader Exporter: No
Spent Lead Acid Battery Importer: No
Spent Lead Acid Battery Exporter: No
Current Record: Yes
Non Storage Recycler Activity: Not reported

Map ID
Direction
Distance
Elevation

MAP FINDINGS

Site

Database(s)

EDR ID Number
EPA ID Number

CENTRAL HI TECH AUTOMOTIVE (Continued)

1000982981

Electronic Manifest Broker:	Not reported
Receive Date:	1993-12-31 00:00:00.0
Handler Name:	CENTRAL HI TECH AUTOMOTIVE
Federal Waste Generator Description:	Conditionally Exempt Small Quantity Generator
State District Owner:	WA
Large Quantity Handler of Universal Waste:	No
Recognized Trader Importer:	No
Recognized Trader Exporter:	No
Spent Lead Acid Battery Importer:	No
Spent Lead Acid Battery Exporter:	No
Current Record:	No
Non Storage Recycler Activity:	Not reported
Electronic Manifest Broker:	Not reported
Receive Date:	1997-07-14 00:00:00.0
Handler Name:	CENTRAL HI TECH AUTOMOTIVE
Federal Waste Generator Description:	Conditionally Exempt Small Quantity Generator
State District Owner:	WA
Large Quantity Handler of Universal Waste:	No
Recognized Trader Importer:	No
Recognized Trader Exporter:	No
Spent Lead Acid Battery Importer:	No
Spent Lead Acid Battery Exporter:	No
Current Record:	No
Non Storage Recycler Activity:	Not reported
Electronic Manifest Broker:	Not reported
Receive Date:	1997-07-14 00:00:00.0
Handler Name:	CENTRAL HI TECH AUTOMOTIVE
Federal Waste Generator Description:	Conditionally Exempt Small Quantity Generator
State District Owner:	WA
Large Quantity Handler of Universal Waste:	No
Recognized Trader Importer:	No
Recognized Trader Exporter:	No
Spent Lead Acid Battery Importer:	No
Spent Lead Acid Battery Exporter:	No
Current Record:	No
Non Storage Recycler Activity:	Not reported
Electronic Manifest Broker:	Not reported
Receive Date:	1997-07-14 00:00:00.0
Handler Name:	CENTRAL HI TECH AUTOMOTIVE
Federal Waste Generator Description:	Not a generator, verified
State District Owner:	WA
Large Quantity Handler of Universal Waste:	No
Recognized Trader Importer:	No
Recognized Trader Exporter:	No
Spent Lead Acid Battery Importer:	No
Spent Lead Acid Battery Exporter:	No
Current Record:	No
Non Storage Recycler Activity:	Not reported
Electronic Manifest Broker:	Not reported
Receive Date:	1997-07-14 00:00:00.0
Handler Name:	CENTRAL HI TECH AUTOMOTIVE
Federal Waste Generator Description:	Not a generator, verified

Map ID
Direction
Distance
Elevation

MAP FINDINGS

Site

Database(s)

EDR ID Number
EPA ID Number

CENTRAL HI TECH AUTOMOTIVE (Continued)

1000982981

State District Owner:	WA
Large Quantity Handler of Universal Waste:	No
Recognized Trader Importer:	No
Recognized Trader Exporter:	No
Spent Lead Acid Battery Importer:	No
Spent Lead Acid Battery Exporter:	No
Current Record:	No
Non Storage Recycler Activity:	Not reported
Electronic Manifest Broker:	Not reported

List of NAICS Codes and Descriptions:

NAICS Code:	811111
NAICS Description:	GENERAL AUTOMOTIVE REPAIR

Facility Has Received Notices of Violation:

Found Violation:	No
Agency Which Determined Violation:	Not reported
Violation Short Description:	Not reported
Date Violation was Determined:	Not reported
Actual Return to Compliance Date:	Not reported
Return to Compliance Qualifier:	Not reported
Violation Responsible Agency:	Not reported
Scheduled Compliance Date:	Not reported
Enforcement Identifier:	Not reported
Date of Enforcement Action:	Not reported
Enforcement Responsible Agency:	Not reported
Enforcement Docket Number:	Not reported
Enforcement Attorney:	Not reported
Corrective Action Component:	Not reported
Appeal Initiated Date:	Not reported
Appeal Resolution Date:	Not reported
Disposition Status Date:	Not reported
Disposition Status:	Not reported
Disposition Status Description:	Not reported
Consent/Final Order Sequence Number:	Not reported
Consent/Final Order Respondent Name:	Not reported
Consent/Final Order Lead Agency:	Not reported
Enforcement Type:	Not reported
Enforcement Responsible Person:	Not reported
Enforcement Responsible Sub-Organization:	Not reported
SEP Sequence Number:	Not reported
SEP Expenditure Amount:	Not reported
SEP Scheduled Completion Date:	Not reported
SEP Actual Date:	Not reported
SEP Defaulted Date:	Not reported
SEP Type:	Not reported
SEP Type Description:	Not reported
Proposed Amount:	Not reported
Final Monetary Amount:	Not reported
Paid Amount:	Not reported
Final Count:	Not reported
Final Amount:	Not reported

Evaluation Action Summary:

Evaluation Date:	1997-07-08 00:00:00.0
Evaluation Responsible Agency:	State

Map ID
Direction
Distance
Elevation

MAP FINDINGS

Site

Database(s)

EDR ID Number
EPA ID Number

CENTRAL HI TECH AUTOMOTIVE (Continued)

1000982981

Found Violation:	No
Evaluation Type Description:	COMPLIANCE ASSISTANCE VISIT
Evaluation Responsible Person Identifier:	WASMS
Evaluation Responsible Sub-Organization:	NW
Actual Return to Compliance Date:	Not reported
Scheduled Compliance Date:	Not reported
Date of Request:	Not reported
Date Response Received:	Not reported
Request Agency:	Not reported
Former Citation:	Not reported

FINDS:

Registry ID: 110005308050

Click Here:

Environmental Interest/Information System:

Washington Facility / Site Identification System (WA-FSIS) provides a means to query and display data maintained by the Washington Department of Ecology. This system contains key information for each facility/site that is currently, or has been, of interest to the Air Quality, Dam Safety, Hazardous Waste, Toxics Cleanup, and Water Quality Programs.

RCRAInfo is a national information system that supports the Resource Conservation and Recovery Act (RCRA) program through the tracking of events and activities related to facilities that generate, transport, and treat, store, or dispose of hazardous waste. RCRAInfo allows RCRA program staff to track the notification, permit, compliance, and corrective action activities required under RCRA.

[Click this hyperlink](#) while viewing on your computer to access additional FINDS: detail in the EDR Site Report.

ECHO:

Envid:	1000982981
Registry ID:	110005308050
DFR URL:	http://echo.epa.gov/detailed-facility-report?fid=110005308050
Name:	CENTRAL HI TECH AUTOMOTIVE
Address:	1514 S CENTRAL AVE STE A
City,State,Zip:	KENT, WA 98032

Y125
NW
1/4-1/2
0.390 mi.
2060 ft.

Relative:
Lower

Actual:
33 ft.

ROCKWELL COLLINS SEATTLE SERVICE CENTER
25316 74TH AVE S
KENT, WA 98032

Site 2 of 2 in cluster Y

WA ALLSITES **S109053281**
WA MANIFEST **N/A**

ALLSITES:	
Name:	ROCKWELL COLLINS SEATTLE SERVICE CENTER
Facility Id:	8655280
Interaction:	23170
Interaction 1:	A
Interaction 2:	HWG
Ecology Program:	HAZWASTE
Program Data:	TURBOWASTE
Facility Alt.:	Rockwell Collins Seattle Service Center

Map ID
Direction
Distance
Elevation

MAP FINDINGS

Site

Database(s)

EDR ID Number
EPA ID Number

ROCKWELL COLLINS SEATTLE SERVICE CENTER (Continued)

S109053281

Program ID: WAH000029738
Date Interaction: 2006-10-19 00:00:00
Date Interaction 3: Hazardous Waste Generator
Latitude: 47.375586384999998
Longitude: -122.24257717499999

WA MANIFEST:

Name: ROCKWELL COLLINS SEATTLE SERVICE CENTER
Address: 25316 74TH AVE S
City,State,Zip: KENT, WA 98032
Facility Address 2: Not reported
Facility ID: 8655280
EPA ID: WAH000029738
NAICS: 423860
State Waste Code Desc: Not reported
Federal Waste Code Desc: D001,D035,D007,D008,F003,F005
Form Comm: Only generates small quantities of waste flammable and waste flammable solids. Site move to Federal Way Washington at the end of April 2011. At which time we received a new EPA Id number.

Data Year: 2011
Permit by Rule: False
Mailing Address 2: Not reported
Treatment by Generator: False
Mixed Radioactive Waste: False
Importer of Hazardous Waste: False
Immediate Recycler: False
Treatment/Storage/Disposal/Recycling Facility: False
Generator of Dangerous Fuel Waste: False
Generator Marketing to Burner: False
Other Marketers (i.e., blender, distributor, etc.): False
Utility Boiler Burner: False
Industry Boiler Burner: False
Industrial Furnace: False
Smelter Defferal: False
Universal Waste: Lamps - Generate
Off-Specification: Not reported
LN Address 2: Not reported
Tax Reg #: 602126851
Business Type: Avionics Repair
Mail Name: Rockwell Collins Seattle Service Center
Mailing Address: 25316 74th Ave South STE 102
Mailing City,State,Zip: Kent, WA 98032
Legal Organization Name: Rockwell Collins Inc
Legal Organization Type: Private
Legal Contact: Not reported
Legal Address: 400 Collins Rd NE MS 124-204
Legal Address 2: Not reported
Legal City,State,Zip: Cedar Rapids, IA 52498-0001
Legal Phone Number: (319)295-1000
Legal Effective Date: Not reported
Land Organization Name: Trinity Real Estate Corp
Land Organization Type: Private
Land Contact: Not reported
Land Address: 1218 3rd Ave Ste 1315
Land City,State,Zip: Seattle, WA 98101
Land Phone Number: (206)957-9600

Map ID
Direction
Distance
Elevation

MAP FINDINGS

Site

Database(s)

EDR ID Number
EPA ID Number

ROCKWELL COLLINS SEATTLE SERVICE CENTER (Continued)

S109053281

Operator Organization Name:	Rockwell Collins Seattle Service Center
Operator Organization Type:	Private
Operator:	Mark Mlikan
Operator Address:	25316 74th Ave South STE 102
Operator Address 2:	Not reported
Operator City,State,Zip:	Kent, WA 98032
Operator Phone Number:	(253)479-1200
Operator Effective Date:	02/01/2006
Site Contact:	Keith Nelson
Site Contact Address:	25316 74th Ave South STE 102
Contact City,State,Zip:	Kent, WA 98032
Site Contact Phone Number:	(253)479-1200
Site Contact Email:	kpnelson@rockwellcollins.com
Gen Status Code:	SQG
Monthly Generation:	False
Batch Generation:	True
One Time Generation:	False
Transport Own Waste:	False
Tranports Other Waste:	False
Recycler Onsite:	False
Transfer Facility:	False
Other Exemption:	Not reported
UW Battery Gen:	True
Used Oil Transporter:	False
Used Oil Transfer Facility:	False
Used Oil Processor:	False
Used Oil Refiner:	False
Used Oil Fuel Marketer Directs Shipments:	False
Used Oil Fuel Marketer Meets Specs:	False
Site Contact Address 2:	Not reported
SIC Code:	Not reported
CRK Number:	Not reported
Active:	Not reported
CAS Number:	Not reported
Chemical Name:	Not reported
EHS:	Not reported
EHS CAS Number:	Not reported
EHS Name:	Not reported
Waste Stream Generated:	
Waste Managed Off Site:	Y
State Only Waste Code 1:	WT02
State Only Waste Code 2:	Not reported
Report Managed On Site:	0
KG Managed On Site:	0
Generator Treatment Code:	Not reported
Permit By Rule Code:	Not reported
WCDE Residence Code:	Not reported
WCDH Origin Code:	2
WCDE On Site Code:	Not reported
WCDB Code:	W002
Description:	HAZARDOUS WASTE SOLID (LEAD CONTAMINATED PIPING)
CORb Sequence Number:	132125
Sequence Number:	2643599
Mixed Radioactive Flag:	False
Designation Code:	D
Reported Quantity:	950
Quantity Unit:	LB

Map ID
Direction
Distance
Elevation

MAP FINDINGS

Site

Database(s)

EDR ID Number
EPA ID Number

ROCKWELL COLLINS SEATTLE SERVICE CENTER (Continued)

S109053281

Kilograms Quantity:	430.920007
Density Number:	0
Density Quantity:	Not reported
Waste Managed Off Site:	Y
State Only Waste Code 1:	WT02
State Only Waste Code 2:	Not reported
Report Managed On Site:	0
KG Managed On Site:	0
Generator Treatment Code:	Not reported
Permit By Rule Code:	Not reported
WCDE Residence Code:	H061
WCDH Origin Code:	5
WCDE On Site Code:	Not reported
WCDB Code:	W219
Description:	WASTE FLAMMABLE LIQUIDS
CORb Sequence Number:	132125
Sequence Number:	2644571
Mixed Radioactive Flag:	False
Designation Code:	D
Reported Quantity:	19
Quantity Unit:	GAL
Kilograms Quantity:	71.8774572
Density Number:	8.33999999
Density Quantity:	PPG
Waste Managed Off Site:	Y
State Only Waste Code 1:	WT01
State Only Waste Code 2:	Not reported
Report Managed On Site:	0
KG Managed On Site:	0
Generator Treatment Code:	Not reported
Permit By Rule Code:	Not reported
WCDE Residence Code:	H061
WCDH Origin Code:	5
WCDE On Site Code:	Not reported
WCDB Code:	W301
Description:	WASTE SOLIDS CONTAINING FLAMMABLE LIQUIDS
CORb Sequence Number:	132125
Sequence Number:	2643607
Mixed Radioactive Flag:	False
Designation Code:	E
Reported Quantity:	364
Quantity Unit:	LB
Kilograms Quantity:	165.110402
Density Number:	0
Density Quantity:	Not reported
Waste Managed Off Site:	Y
State Only Waste Code 1:	WT01
State Only Waste Code 2:	Not reported
Report Managed On Site:	0
KG Managed On Site:	0
Generator Treatment Code:	Not reported
Permit By Rule Code:	Not reported
WCDE Residence Code:	Not reported
WCDH Origin Code:	1

Map ID
Direction
Distance
Elevation

MAP FINDINGS

Site

Database(s)

EDR ID Number
EPA ID Number

ROCKWELL COLLINS SEATTLE SERVICE CENTER (Continued)

S109053281

WCDE On Site Code: Not reported
WCDB Code: W209
Description: HAZARDOUS WASTE, SOLID, N.O.S. (CHROMIUM)
CORb Sequence Number: 132125
Sequence Number: 2644866
Mixed Radioactive Flag: False
Designation Code: E
Reported Quantity: 40
Quantity Unit: LB
Kilograms Quantity: 18.1440003
Density Number: 0
Density Quantity: Not reported

Shipments Sent:

CORB Waste Sequence Number: 132125
Waste Sequence Number: 2644571
Sequence Number: 1298313
Shipment Date: 2011-04-21 00:00:00
Manifest Document ID: 000409426WAS
Reported Quantity: 5
Unit of Measure: GAL
Kilograms Quantity: 18.9151203
Receiving EPAID: MOD981505555

Waste Sequence Number: 2644571
Sequence Number: 1298314
Shipment Date: 2011-02-23 00:00:00
Manifest Document ID: 000378465WAS
Reported Quantity: 14
Unit of Measure: GAL
Kilograms Quantity: 52.9623369
Receiving EPAID: MOD981505555

Waste Sequence Number: 2643599
Sequence Number: 1296935
Shipment Date: 2011-02-23 00:00:00
Manifest Document ID: 003456343FLE
Reported Quantity: 200
Unit of Measure: LB
Kilograms Quantity: 90.7200015
Receiving EPAID: AZD081705402

Waste Sequence Number: 2643599
Sequence Number: 1296934
Shipment Date: 2011-03-04 00:00:00
Manifest Document ID: 003456405FLE
Reported Quantity: 750
Unit of Measure: LB
Kilograms Quantity: 340.200005
Receiving EPAID: AZD081705402

Waste Sequence Number: 2643607
Sequence Number: 1296953
Shipment Date: 2011-04-21 00:00:00
Manifest Document ID: 000409426WAS
Reported Quantity: 114
Unit of Measure: LB

Map ID
Direction
Distance
Elevation

MAP FINDINGS

Site

Database(s)

EDR ID Number
EPA ID Number

ROCKWELL COLLINS SEATTLE SERVICE CENTER (Continued)

S109053281

Kilograms Quantity: 51.7104008
Receiving EPAID: MOD981505555

Waste Sequence Number: 2643607
Sequence Number: 1296954
Shipment Date: 2011-02-18 00:00:00
Manifest Document ID: 000378465WAS
Reported Quantity: 250
Unit of Measure: LB
Kilograms Quantity: 113.400001
Receiving EPAID: MOD981505555

Waste Sequence Number: 2644866
Sequence Number: 1298567
Shipment Date: 2011-04-21 00:00:00
Manifest Document ID: 000409426WAS
Reported Quantity: 40
Unit of Measure: LB
Kilograms Quantity: 18.1440003
Receiving EPAID: MOD981505555

Waste Stream Off Site Mgmt:
Waste CORB Sequence Number: 132125
Waste Sequence Number: 2644571
Sequence Number: 641017
Received EPAID: MOD981505555
Managed Quantity: 19
Kilogram Quantity: 71.8774572
Recycled Percentage: 0
Waste Management System Code: H061

Waste Sequence Number: 2643599
Sequence Number: 640109
Received EPAID: AZD081705402
Managed Quantity: 950
Kilogram Quantity: 430.920007
Recycled Percentage: 95
Waste Management System Code: H010

Waste Sequence Number: 2643607
Sequence Number: 640134
Received EPAID: MOD981505555
Managed Quantity: 364
Kilogram Quantity: 165.110402
Recycled Percentage: 0
Waste Management System Code: H061

Waste Sequence Number: 2644866
Sequence Number: 641346
Received EPAID: MOD981505555
Managed Quantity: 40
Kilogram Quantity: 18.1440003
Recycled Percentage: Not reported
Waste Management System Code: H061

Waste Stream Comments:

Map ID
Direction
Distance
Elevation

MAP FINDINGS

Site

Database(s)

EDR ID Number
EPA ID Number

ROCKWELL COLLINS SEATTLE SERVICE CENTER (Continued)

S109053281

CORB Waste Sequence Number: 132125
Comments: PIPING CONTAMINATED WITH LEAD REMOVAL
Waste Sequence Number: 2643599
Sequence Number: 1

Comments: CONTAMINATED Q-TIPS, WIPES AND EMPTY CONTAINERS
Waste Sequence Number: 2643607
Sequence Number: 1

Comments: WASTE IS SPENT ORGANIC SOLVENTS AND PAINT
Waste Sequence Number: 2644571
Sequence Number: 1

Comments: PAINT BOOTH FILTERS
Waste Sequence Number: 2644866
Sequence Number: 1

Waste Stream EPA Code:
CORB Waste Sequence Number: 132125
Waste Sequence Number: 2643599
Sequence Number: 5783880
WCDA Code: D008

Waste Sequence Number: 2644571
Sequence Number: 5783868
WCDA Code: D001

Waste Sequence Number: 2644571
Sequence Number: 5783869
WCDA Code: D035

Waste Sequence Number: 2644571
Sequence Number: 5783866
WCDA Code: F003

Waste Sequence Number: 2644571
Sequence Number: 5783867
WCDA Code: F005

Waste Sequence Number: 2643607
Sequence Number: 5783901
WCDA Code: D001

Waste Sequence Number: 2643607
Sequence Number: 5783902
WCDA Code: D007

Waste Sequence Number: 2643607
Sequence Number: 5783903
WCDA Code: D008

Waste Sequence Number: 2643607
Sequence Number: 5783904
WCDA Code: D035

Waste Sequence Number: 2643607
Sequence Number: 5783899

Map ID
Direction
Distance
Elevation

MAP FINDINGS

Site

Database(s)

EDR ID Number
EPA ID Number

ROCKWELL COLLINS SEATTLE SERVICE CENTER (Continued)

S109053281

WCDA Code:	F003
Waste Sequence Number:	2643607
Sequence Number:	5783900
WCDA Code:	F005
Name:	ROCKWELL COLLINS SEATTLE SERVICE CENTER
Address:	25316 74TH AVE S
City,State,Zip:	KENT, WA 98032
Facility Address 2:	Not reported
Facility ID:	8655280
EPA ID:	WAH000029738
NAICS:	423860
State Waste Code Desc:	Not reported
Federal Waste Code Desc:	D001,D035,D007,D008,F003,F005
Form Comm:	Only generates small quantities of waste flammable solids and waste flammable liquids.
Data Year:	2010
Permit by Rule:	False
Mailing Address 2:	Not reported
Treatment by Generator:	False
Mixed Radioactive Waste:	False
Importer of Hazardous Waste:	False
Immediate Recycler:	False
Treatment/Storage/Disposal/Recycling Facility:	False
Generator of Dangerous Fuel Waste:	False
Generator Marketing to Burner:	False
Other Marketers (i.e., blender, distributor, etc.):	False
Utility Boiler Burner:	False
Industry Boiler Burner:	False
Industrial Furnace:	False
Smelter Defferal:	False
Universal Waste:	Lamps - Generate
Off-Specification:	Not reported
LN Address 2:	Not reported
Tax Reg #:	602126851
Business Type:	Avionics Repair
Mail Name:	Rockwell Collins Seattle Service Center
Mailing Address:	25316 74th Ave South STE 102
Mailing City,State,Zip:	Kent, WA 98032
Legal Organization Name:	Rockwell Collins Inc
Legal Organization Type:	Private
Legal Contact:	Not reported
Legal Address:	400 Collins Rd NE MS 124-204
Legal Address 2:	Not reported
Legal City,State,Zip:	Cedar Rapids, IA 52498-0001
Legal Phone Number:	(319)295-1000
Legal Effective Date:	Not reported
Land Organization Name:	Trinity Real Estate Corp
Land Organization Type:	Private
Land Contact:	Not reported
Land Address:	1218 3rd Ave Ste 1315
Land City,State,Zip:	Seattle, WA 98101
Land Phone Number:	(206)957-9600
Operator Organization Name:	Rockwell Collins Seattle Service Center
Operator Organization Type:	Private

Map ID
Direction
Distance
Elevation

MAP FINDINGS

Site

Database(s)

EDR ID Number
EPA ID Number

ROCKWELL COLLINS SEATTLE SERVICE CENTER (Continued)

S109053281

Operator:	Mark Mlikan
Operator Address:	25316 74th Ave South STE 102
Operator Address 2:	Not reported
Operator City,State,Zip:	Kent, WA 98032
Operator Phone Number:	(253)479-1200
Operator Effective Date:	02/01/2006
Site Contact:	Keith Nelson
Site Contact Address:	25316 74th Ave South STE 102
Contact City,State,Zip:	Kent, WA 98032
Site Contact Phone Number:	(253)479-1200
Site Contact Email:	kpnelson@rockwellcollins.com
Gen Status Code:	SQG
Monthly Generation:	True
Batch Generation:	False
One Time Generation:	False
Transport Own Waste:	False
Tranports Other Waste:	False
Recycler Onsite:	False
Transfer Facility:	False
Other Exemption:	Not reported
UW Battery Gen:	True
Used Oil Transporter:	False
Used Oil Transfer Facility:	False
Used Oil Processor:	False
Used Oil Refiner:	False
Used Oil Fuel Marketer Directs Shipments:	False
Used Oil Fuel Marketer Meets Specs:	False
Site Contact Address 2:	Not reported
SIC Code:	Not reported
CRK Number:	Not reported
Active:	Not reported
CAS Number:	Not reported
Chemical Name:	Not reported
EHS:	Not reported
EHS CAS Number:	Not reported
EHS Name:	Not reported
Waste Stream Generated:	
Waste Managed Off Site:	Y
State Only Waste Code 1:	WT01
State Only Waste Code 2:	Not reported
Report Managed On Site:	0
KG Managed On Site:	0
Generator Treatment Code:	Not reported
Permit By Rule Code:	Not reported
WCDE Residence Code:	H061
WCDH Origin Code:	5
WCDE On Site Code:	Not reported
WCDB Code:	W219
Description:	Waste Solids containing Flammable Liquids
CORb Sequence Number:	129870
Sequence Number:	2501643
Mixed Radioactive Flag:	False
Designation Code:	E
Reported Quantity:	369
Quantity Unit:	LB
Kilograms Quantity:	167.37840287890853
Density Number:	0

Map ID
Direction
Distance
Elevation

MAP FINDINGS

Site

Database(s)

EDR ID Number
EPA ID Number

ROCKWELL COLLINS SEATTLE SERVICE CENTER (Continued)

S109053281

Density Quantity: Not reported

Waste Managed Off Site: Y

State Only Waste Code 1: WT02

State Only Waste Code 2: Not reported

Report Managed On Site: 0

KG Managed On Site: 0

Generator Treatment Code: Not reported

Permit By Rule Code: Not reported

WCDE Residence Code: H061

WCDH Origin Code: 5

WCDE On Site Code: Not reported

WCDB Code: W219

Description: Waste Flammable Liquids

CORb Sequence Number: 129870

Sequence Number: 2501644

Mixed Radioactive Flag: False

Designation Code: D

Reported Quantity: 65

Quantity Unit: LB

Kilograms Quantity: 29.484000507124811

Density Number: 0

Density Quantity: Not reported

Shipments Send:

CORB Waste Sequence Number: 129870

Waste Sequence Number: 2501643

Sequence Number: 1169565

Shipment Date: 7/13/2010

Mainfest Document ID: 000342301WAS

Reported Quantity: 369

Unit of Measure: LB

Kilograms Quantity: 167.378402878909

Receiving EPAID: MOD981505555

Waste Sequence Number: 2501644

Sequence Number: 1169566

Shipment Date: 7/13/2010

Mainfest Document ID: 000342301WAS

Reported Quantity: 65

Unit of Measure: LB

Kilograms Quantity: 29.4840005071248

Receiving EPAID: MOD981505555

Waste Stream Off Site Mgmt:

Waste CORB Sequence Number: 129870

Waste Sequence Number: 2501643

Sequence Number: 595171

Received EPAID: MOD981505555

Managed Quantity: 369

Kilogram Quantity: 167.37840287890853

Recycled Percentage: Not reported

Waste Management System Code: H061

Waste Sequence Number: 2501644

Sequence Number: 595172

Map ID
Direction
Distance
Elevation

MAP FINDINGS

Site

Database(s)

EDR ID Number
EPA ID Number

ROCKWELL COLLINS SEATTLE SERVICE CENTER (Continued)

S109053281

Received EPAID: MOD981505555
Managed Quantity: 65
Kilogram Quantity: 29.484000507124811
Recycled Percentage: Not reported
Waste Management System Code: H061

Waste Stream Comments:

CORB Waste Sequence Number: 129870
Comments: Waste is spent organic solvents and paint
Waste Sequence Number: 2501644
Sequence Number: 1

Comments: Waste is empty chemical containers and used wipes/Q-tips contaminated with organic solvents

Waste Sequence Number: 2501643
Sequence Number: 1

Waste Stream EPA Code:

CORB Waste Sequence Number: 129870
Waste Sequence Number: 2501643
Sequence Number: 5474668
WCDA Code: D007

Waste Sequence Number: 2501643
Sequence Number: 5474666
WCDA Code: F005

Waste Sequence Number: 2501644
Sequence Number: 5474680
WCDA Code: D001

Waste Sequence Number: 2501644
Sequence Number: 5474681
WCDA Code: D035

Waste Sequence Number: 2501643
Sequence Number: 5474669
WCDA Code: D008

Waste Sequence Number: 2501644
Sequence Number: 5474682
WCDA Code: F003

Waste Sequence Number: 2501643
Sequence Number: 5474665
WCDA Code: F003

Waste Sequence Number: 2501643
Sequence Number: 5474667
WCDA Code: D001

Waste Sequence Number: 2501643
Sequence Number: 5474670
WCDA Code: D035

Map ID
Direction
Distance
Elevation

MAP FINDINGS

Site

Database(s)

EDR ID Number
EPA ID Number

ROCKWELL COLLINS SEATTLE SERVICE CENTER (Continued)

S109053281

Waste Stream Source Code:
CORB Waste Sequence Number: 129870
Waste Sequence Number: 2501644
Sequence Number: 1
WCDD Code: G22

Waste Sequence Number: 2501643
Sequence Number: 1
WCDD Code: G22

Name: ROCKWELL COLLINS SEATTLE SERVICE CENTER
Address: 25316 74TH AVE S
City,State,Zip: KENT, WA 98032
Facility Address 2: Not reported
Facility ID: 8655280
EPA ID: WAH000029738
NAICS: 423860
State Waste Code Desc: Not reported
Federal Waste Code Desc: D001,D035,D007,D008,F003,F005
Form Comm: Not reported
Data Year: 2009
Permit by Rule: False
Mailing Address 2: Not reported
Treatment by Generator: False
Mixed Radioactive Waste: False
Importer of Hazardous Waste: False
Immediate Recycler: False
Treatment/Storage/Disposal/Recycling Facility: False
Generator of Dangerous Fuel Waste: False
Generator Marketing to Burner: False
Other Marketers (i.e., blender, distributor, etc.): False
Utility Boiler Burner: False
Industry Boiler Burner: False
Industrial Furnace: False
Smelter Defferal: False
Universal Waste: Lamps - Generate
Off-Specification: Not reported
LN Address 2: Not reported
Tax Reg #: 602126851
Business Type: Avionics Repair
Mail Name: Rockwell Collins Seattle Service Center
Mailing Address: 25316 74th Ave South STE 102
Mailing City,State,Zip: Kent, WA 98032
Legal Organization Name: Rockwell Collins Inc
Legal Organization Type: Private
Legal Contact: Not reported
Legal Address: 400 Collins Rd NE MS 124-204
Legal Address 2: Not reported
Legal City,State,Zip: Cedar Rapids, IA 52498-0001
Legal Phone Number: (319)295-1000
Legal Effective Date: Not reported
Land Organization Name: Trinity Real Estate Corp
Land Organization Type: Private
Land Contact: Not reported
Land Address: 1218 3rd Ave Ste 1315
Land City,State,Zip: Seattle, WA 98101

Map ID
Direction
Distance
Elevation

MAP FINDINGS

Site

Database(s)

EDR ID Number
EPA ID Number

ROCKWELL COLLINS SEATTLE SERVICE CENTER (Continued)

S109053281

Land Phone Number:	(206)957-9600
Operator Organization Name:	Rockwell Collins Seattle Service Center
Operator Organization Type:	Private
Operator:	Mark Mlikan
Operator Address:	25316 74th Ave South STE 102
Operator Address 2:	Not reported
Operator City,State,Zip:	Kent, WA 98032
Operator Phone Number:	(253)479-1200
Operator Effective Date:	02/01/2006
Site Contact:	Keith Nelson
Site Contact Address:	25316 74th Ave South STE 102
Contact City,State,Zip:	Kent, WA 98032
Site Contact Phone Number:	(253)479-1200
Site Contact Email:	kpnelson@rockwellcollins.com
Gen Status Code:	SQG
Monthly Generation:	True
Batch Generation:	False
One Time Generation:	False
Transport Own Waste:	False
Tranports Other Waste:	False
Recycler Onsite:	False
Transfer Facility:	False
Other Exemption:	Not reported
UW Battery Gen:	True
Used Oil Transporter:	False
Used Oil Transfer Facility:	False
Used Oil Processor:	False
Used Oil Refiner:	False
Used Oil Fuel Marketer Directs Shipments:	False
Used Oil Fuel Marketer Meets Specs:	False
Site Contact Address 2:	Not reported
SIC Code:	Not reported
CRK Number:	Not reported
Active:	Not reported
CAS Number:	Not reported
Chemical Name:	Not reported
EHS:	Not reported
EHS CAS Number:	Not reported
EHS Name:	Not reported
Waste Stream Generated:	
Waste Managed Off Site:	Y
State Only Waste Code 1:	WT02
State Only Waste Code 2:	Not reported
Report Managed On Site:	0
KG Managed On Site:	0
Generator Treatment Code:	Not reported
Permit By Rule Code:	Not reported
WCDE Residence Code:	H040
WCDH Origin Code:	5
WCDE On Site Code:	Not reported
WCDB Code:	W219
Description:	Waste Solids containing Flammable Liquids
CORb Sequence Number:	123425
Sequence Number:	2142925
Mixed Radioactive Flag:	False
Designation Code:	D
Reported Quantity:	426

Map ID
Direction
Distance
Elevation

MAP FINDINGS

Site

Database(s)

EDR ID Number
EPA ID Number

ROCKWELL COLLINS SEATTLE SERVICE CENTER (Continued)

S109053281

Quantity Unit:	LB
Kilograms Quantity:	193.23360332361798
Density Number:	0
Density Quantity:	Not reported
Waste Managed Off Site:	Y
State Only Waste Code 1:	WT02
State Only Waste Code 2:	Not reported
Report Managed On Site:	0
KG Managed On Site:	0
Generator Treatment Code:	Not reported
Permit By Rule Code:	Not reported
WCDE Residence Code:	H040
WCDH Origin Code:	5
WCDE On Site Code:	Not reported
WCDB Code:	W219
Description:	Waste Flammable Liquids
CORB Sequence Number:	123425
Sequence Number:	2142924
Mixed Radioactive Flag:	False
Designation Code:	D
Reported Quantity:	110
Quantity Unit:	LB
Kilograms Quantity:	49.896000858211217
Density Number:	0
Density Quantity:	Not reported
Shipments Sent:	
CORB Waste Sequence Number:	123425
Waste Sequence Number:	2142924
Sequence Number:	1037567
Shipment Date:	11/11/2009
Mainfest Document ID:	00268413WAS
Reported Quantity:	110
Unit of Measure:	LB
Kilograms Quantity:	49.8960008582112
Receiving EPAID:	MOD981505555
Waste Sequence Number:	2142925
Sequence Number:	1037568
Shipment Date:	11/11/2009
Mainfest Document ID:	000268413WAS
Reported Quantity:	426
Unit of Measure:	LB
Kilograms Quantity:	193.233603323618
Receiving EPAID:	MOD981505555
Waste Stream Off Site Mgmt:	
Waste CORB Sequence Number:	123425
Waste Sequence Number:	2142925
Sequence Number:	532419
Received EPAID:	MOD981505555
Managed Quantity:	426
Kilogram Quantity:	193.23360332361798
Recycled Percentage:	Not reported
Waste Management System Code:	H040

Map ID
Direction
Distance
Elevation

MAP FINDINGS

Site

Database(s)

EDR ID Number
EPA ID Number

ROCKWELL COLLINS SEATTLE SERVICE CENTER (Continued)

S109053281

Waste Sequence Number: 2142924
Sequence Number: 532420
Received EPAID: MOD981505555
Managed Quantity: 110
Kilogram Quantity: 49.896000858211217
Recycled Percentage: 0
Waste Management System Code: H040

Waste Stream Comments:

CORB Waste Sequence Number: 123425
Comments: Waste is spent organic solvents and paint.
Waste Sequence Number: 2142924
Sequence Number: 1

Comments: Waste is empty chemical containers and used wipes/Q-Tips contaminated with organic solvents.

Waste Sequence Number: 2142925
Sequence Number: 1

Waste Stream EPA Code:

CORB Waste Sequence Number: 123425
Waste Sequence Number: 2142924
Sequence Number: 4657302
WCDA Code: F003

Waste Sequence Number: 2142924
Sequence Number: 4657300
WCDA Code: D001

Waste Sequence Number: 2142925
Sequence Number: 4657291
WCDA Code: D035

Waste Sequence Number: 2142925
Sequence Number: 4657289
WCDA Code: D007

Waste Sequence Number: 2142925
Sequence Number: 4657288
WCDA Code: D001

Waste Sequence Number: 2142925
Sequence Number: 4657293
WCDA Code: F003

Waste Sequence Number: 2142925
Sequence Number: 4657290
WCDA Code: D008

Waste Sequence Number: 2142925
Sequence Number: 4657292
WCDA Code: F005

Waste Sequence Number: 2142924
Sequence Number: 4657301
WCDA Code: D035

Map ID
Direction
Distance
Elevation

MAP FINDINGS

Site

Database(s)

EDR ID Number
EPA ID Number

ROCKWELL COLLINS SEATTLE SERVICE CENTER (Continued)

S109053281

Waste Stream Source Code:
CORB Waste Sequence Number: 123425
Waste Sequence Number: 2142925
Sequence Number: 1
WCDD Code: G22

Waste Sequence Number: 2142924
Sequence Number: 1
WCDD Code: G22

Name: ROCKWELL COLLINS SEATTLE SERVICE CENTER
Address: 25316 74TH AVE S
City,State,Zip: KENT, WA 98032
Facility Address 2: Not reported
Facility ID: 8655280
EPA ID: WAH000029738
NAICS: 423860
State Waste Code Desc: Not reported
Federal Waste Code Desc: D001,D035,D007,D008,F003,F005
Form Comm: Not reported
Data Year: 2008
Permit by Rule: False
Mailing Address 2: Not reported
Treatment by Generator: False
Mixed Radioactive Waste: False
Importer of Hazardous Waste: False
Immediate Recycler: False
Treatment/Storage/Disposal/Recycling Facility: False
Generator of Dangerous Fuel Waste: False
Generator Marketing to Burner: False
Other Marketers (i.e., blender, distributor, etc.): False
Utility Boiler Burner: False
Industry Boiler Burner: False
Industrial Furnace: False
Smelter Defferal: False
Universal Waste: Lamps - Generate
Off-Specification: Not reported
LN Address 2: Not reported
Tax Reg #: 602126851
Business Type: Avionics Repair
Mail Name: Rockwell Collins Seattle Service Center
Mailing Address: 25316 74th Ave South STE 102
Mailing City,State,Zip: Kent, WA 98032
Legal Organization Name: Rockwell Collins Inc
Legal Organization Type: Private
Legal Contact: Not reported
Legal Address: 400 Collins Rd NE MS 124-204
Legal Address 2: Not reported
Legal City,State,Zip: Cedar Rapids, IA 52498-0001
Legal Phone Number: (319)295-1000
Legal Effective Date: Not reported
Land Organization Name: Trinity Real Estate Corp
Land Organization Type: Private
Land Contact: Not reported
Land Address: 1218 3rd Ave Ste 1315
Land City,State,Zip: Seattle, WA 98101

Map ID
Direction
Distance
Elevation

MAP FINDINGS

Site

Database(s)

EDR ID Number
EPA ID Number

ROCKWELL COLLINS SEATTLE SERVICE CENTER (Continued)

S109053281

Land Phone Number:	(206)957-9600
Operator Organization Name:	Rockwell Collins Seattle Service Center
Operator Organization Type:	Private
Operator:	Mark Mlikan
Operator Address:	25316 74th Ave South STE 102
Operator Address 2:	Not reported
Operator City,State,Zip:	Kent, WA 98032
Operator Phone Number:	(253)479-1200
Operator Effective Date:	02/01/2006
Site Contact:	Keith Nelson
Site Contact Address:	25316 74th Ave South STE 102
Contact City,State,Zip:	Kent, WA 98032
Site Contact Phone Number:	(253)479-1200
Site Contact Email:	kpnelson@rockwellcollins.com
Gen Status Code:	SQG
Monthly Generation:	False
Batch Generation:	True
One Time Generation:	False
Transport Own Waste:	False
Tranports Other Waste:	False
Recycler Onsite:	False
Transfer Facility:	False
Other Exemption:	Not reported
UW Battery Gen:	True
Used Oil Transporter:	False
Used Oil Transfer Facility:	False
Used Oil Processor:	False
Used Oil Refiner:	False
Used Oil Fuel Marketer Directs Shipments:	False
Used Oil Fuel Marketer Meets Specs:	False
Site Contact Address 2:	Not reported
SIC Code:	Not reported
CRK Number:	Not reported
Active:	Not reported
CAS Number:	Not reported
Chemical Name:	Not reported
EHS:	Not reported
EHS CAS Number:	Not reported
EHS Name:	Not reported
Waste Stream Generated:	
Waste Managed Off Site:	Y
State Only Waste Code 1:	WT02
State Only Waste Code 2:	Not reported
Report Managed On Site:	0
KG Managed On Site:	0
Generator Treatment Code:	Not reported
Permit By Rule Code:	Not reported
WCDE Residence Code:	H040
WCDH Origin Code:	5
WCDE On Site Code:	Not reported
WCDB Code:	W219
Description:	Waste Flammable Liquids
CORb Sequence Number:	117452
Sequence Number:	2002448
Mixed Radioactive Flag:	False
Designation Code:	D
Reported Quantity:	117

Map ID
Direction
Distance
Elevation

MAP FINDINGS

Site

Database(s)

EDR ID Number
EPA ID Number

ROCKWELL COLLINS SEATTLE SERVICE CENTER (Continued)

S109053281

Quantity Unit: LB
Kilograms Quantity: 53.071200912824658
Density Number: 0
Density Quantity: Not reported

Waste Managed Off Site: Y
State Only Waste Code 1: WT02
State Only Waste Code 2: Not reported
Report Managed On Site: 0
KG Managed On Site: 0
Generator Treatment Code: Not reported
Permit By Rule Code: Not reported
WCDE Residence Code: H040
WCDH Origin Code: 5
WCDE On Site Code: Not reported
WCDB Code: W219
Description: Waste Solids Containing Liquids
CORb Sequence Number: 117452
Sequence Number: 2002447
Mixed Radioactive Flag: False
Designation Code: D
Reported Quantity: 596
Quantity Unit: LB
Kilograms Quantity: 270.34560464994439
Density Number: 0
Density Quantity: Not reported

Shipments Send:
CORB Waste Sequence Number: 117452
Waste Sequence Number: 2002448
Sequence Number: 952334
Shipment Date: 5/23/2008
Manifest Document ID: 001717370FLE
Reported Quantity: 66
Unit of Measure: LB
Kilograms Quantity: 29.9376005149267
Receiving EPAID: ARD069748192

Waste Sequence Number: 2002447
Sequence Number: 952330
Shipment Date: 5/23/2008
Manifest Document ID: 001717370FLE
Reported Quantity: 347
Unit of Measure: LB
Kilograms Quantity: 157.399202707266
Receiving EPAID: ARD069748192

Waste Sequence Number: 2002448
Sequence Number: 952333
Shipment Date: 12/23/2008
Manifest Document ID: 001782886FLE
Reported Quantity: 51
Unit of Measure: LB
Kilograms Quantity: 23.1336003978979
Receiving EPAID: UTD981552177

Waste Sequence Number: 2002447

Map ID
Direction
Distance
Elevation

MAP FINDINGS

Site

Database(s)

EDR ID Number
EPA ID Number

ROCKWELL COLLINS SEATTLE SERVICE CENTER (Continued)

S109053281

Sequence Number: 952329
Shipment Date: 12/23/2008
Manifest Document ID: 001782886FLE
Reported Quantity: 249
Unit of Measure: LB
Kilograms Quantity: 112.946401942678
Receiving EPAID: UTD981552177

Waste Stream Off Site Mgmt:
Waste CORB Sequence Number: 117452
Waste Sequence Number: 2002448
Sequence Number: 486299
Received EPAID: UTD981552177
Managed Quantity: 51
Kilogram Quantity: 23.133600397897929
Recycled Percentage: 0
Waste Management System Code: H040

Waste Sequence Number: 2002447
Sequence Number: 486296
Received EPAID: ARD069748192
Managed Quantity: 347
Kilogram Quantity: 157.39920270726628
Recycled Percentage: 0
Waste Management System Code: H040

Waste Sequence Number: 2002447
Sequence Number: 486297
Received EPAID: UTD981552177
Managed Quantity: 249
Kilogram Quantity: 112.94640194267812
Recycled Percentage: 0
Waste Management System Code: H040

Waste Sequence Number: 2002448
Sequence Number: 486298
Received EPAID: ARD069748192
Managed Quantity: 66
Kilogram Quantity: 29.937600514926732
Recycled Percentage: 0
Waste Management System Code: H039

Waste Stream Comments:
CORB Waste Sequence Number: 117452
Comments: Waste is spent organic solvents and paint.
Waste Sequence Number: 2002448
Sequence Number: 1

Comments: Empty chemical containers and used wipes/Q-Tips contaminated with organic solvents
Waste Sequence Number: 2002447
Sequence Number: 1

Waste Stream EPA Code:
CORB Waste Sequence Number: 117452
Waste Sequence Number: 2002448

Map ID
Direction
Distance
Elevation

MAP FINDINGS

Site

Database(s)

EDR ID Number
EPA ID Number

ROCKWELL COLLINS SEATTLE SERVICE CENTER (Continued)

S109053281

Sequence Number: 4269604
WCDA Code: F003

Waste Sequence Number: 2002447
Sequence Number: 4269553
WCDA Code: D001

Waste Sequence Number: 2002448
Sequence Number: 4269602
WCDA Code: D001

Waste Sequence Number: 2002447
Sequence Number: 4269558
WCDA Code: F005

Waste Sequence Number: 2002447
Sequence Number: 4269554
WCDA Code: D035

Waste Sequence Number: 2002447
Sequence Number: 4269556
WCDA Code: D008

Waste Sequence Number: 2002448
Sequence Number: 4269605
WCDA Code: F005

Waste Sequence Number: 2002448
Sequence Number: 4269603
WCDA Code: D035

Waste Sequence Number: 2002447
Sequence Number: 4269555
WCDA Code: D007

Waste Sequence Number: 2002447
Sequence Number: 4269557
WCDA Code: F003

Waste Stream Source Code:
CORB Waste Sequence Number: 117452
Waste Sequence Number: 2002448
Sequence Number: 1
WCDD Code: G22

Waste Sequence Number: 2002447
Sequence Number: 1
WCDD Code: G22

Name: ROCKWELL COLLINS SEATTLE SERVICE CENTER
Address: 25316 74TH AVE S
City,State,Zip: KENT, WA 98032
Facility Address 2: Not reported
Facility ID: 8655280
EPA ID: WAH000029738
NAICS: 423860

Map ID
Direction
Distance
Elevation

MAP FINDINGS

Site

Database(s)

EDR ID Number
EPA ID Number

ROCKWELL COLLINS SEATTLE SERVICE CENTER (Continued)

S109053281

State Waste Code Desc:	Not reported
Federal Waste Code Desc:	D001,D0035,DOO7,D008,F003,F005
Form Comm:	Not reported
Data Year:	Not reported
Permit by Rule:	F
Mailing Address 2:	Not reported
Treatment by Generator:	F
Mixed Radioactive Waste:	F
Importer of Hazardous Waste:	F
Immediate Recycler:	F
Treatment/Storage/Disposal/Recycling Facility:	F
Generator of Dangerous Fuel Waste:	F
Generator Marketing to Burner:	F
Other Marketers (i.e., blender, distributor, etc.):	F
Utility Boiler Burner:	F
Industry Boiler Burner:	F
Industrial Furnace:	F
Smelter Defferal:	F
Universal Waste:	Not reported
Off-Specification:	Not reported
LN Address 2:	Not reported
Tax Reg #:	602126851
Business Type:	Avionics Repair
Mail Name:	Rockwell Collins Seattle Service Center
Mailing Address:	25316 74th Ave S
Mailing City,State,Zip:	Kent, WA 98032
Legal Organization Name:	Rockwell Collins Inc
Legal Organization Type:	Private
Legal Contact:	Not reported
Legal Address:	400 Collins Rd NE MS 124-204
Legal Address 2:	Not reported
Legal City,State,Zip:	Cedar Rapids, IA 52498-0001
Legal Phone Number:	(319)295-1000
Legal Effective Date:	Not reported
Land Organization Name:	Trinity Real Estate Corp
Land Organization Type:	Private
Land Contact:	Not reported
Land Address:	1218 3rd Ave Ste 1315
Land City,State,Zip:	Seattle, WA 98101
Land Phone Number:	(206)957-9600
Operator Organization Name:	Rockwell Collins Seattle Service Center
Operator Organization Type:	Private
Operator:	Curt Shanahan
Operator Address:	25316 74th Ave S
Operator Address 2:	Not reported
Operator City,State,Zip:	Kent, WA 98032
Operator Phone Number:	(253)479-1200
Operator Effective Date:	02/01/2006
Site Contact:	Keith Nelson
Site Contact Address:	25316 74th Ave S
Contact City,State,Zip:	Kent, WA 98032
Site Contact Phone Number:	(253)479-1200
Site Contact Email:	kpnelson@rockwellcollins.com
Gen Status Code:	SQG
Monthly Generation:	F
Batch Generation:	T
One Time Generation:	F

Map ID
Direction
Distance
Elevation

MAP FINDINGS

Site

Database(s)

EDR ID Number
EPA ID Number

ROCKWELL COLLINS SEATTLE SERVICE CENTER (Continued)

S109053281

Transport Own Waste:	F
Tranports Other Waste:	F
Recycler Onsite:	F
Transfer Facility:	F
Other Exemption:	Not reported
UW Battery Gen:	T
Used Oil Transporter:	F
Used Oil Transfer Facility:	F
Used Oil Processor:	F
Used Oil Refiner:	F
Used Oil Fuel Marketer Directs Shipments:	F
Used Oil Fuel Marketer Meets Specs:	F
Site Contact Address 2:	Not reported
SIC Code:	Not reported
CRK Number:	Not reported
Active:	Not reported
CAS Number:	Not reported
Chemical Name:	Not reported
EHS:	Not reported
EHS CAS Number:	Not reported
EHS Name:	Not reported

126
NNW
1/4-1/2
0.394 mi.
2081 ft.

KENT 5TH AVE S DRUM
701 5TH AVE S
KENT, WA 98032

WA ALLSITES
RCRA NonGen / NLR
FINDS
ECHO

1000197744
WAD988473229

Relative:
Lower
Actual:
35 ft.

ALLSITES:

Name:	KENT 5TH AVE S DRUM
Facility Id:	81475551
Interaction:	65875
Interaction 1:	I
Interaction 2:	HWG
Ecology Program:	HAZWASTE
Program Data:	TURBOWASTE
Facility Alt.:	Not reported
Program ID:	WAD988473229
Date Interaction:	1990-04-23 00:00:00
Date Interaction 3:	Hazardous Waste Generator
Latitude:	47.375704384000002
Longitude:	-122.238905176

RCRA NonGen / NLR:

Date Form Received by Agency:	1990-04-23 00:00:00.0
Handler Name:	KENT 5TH AVE S DRUM
Handler Address:	701 5TH AVE S
Handler City,State,Zip:	KENT, WA 98032
EPA ID:	WAD988473229
Contact Name:	WA ECY WA ECY
Contact Address:	4350 150TH AVE NE
Contact City,State,Zip:	REDMOND, WA 98052-5301
Contact Telephone:	000-000-0000
Contact Fax:	000-000-0000
Contact Email:	Not reported

Map ID
Direction
Distance
Elevation

MAP FINDINGS

Site

Database(s)

EDR ID Number
EPA ID Number

KENT 5TH AVE S DRUM (Continued)

1000197744

Contact Title:	Not reported
EPA Region:	10
Land Type:	Private
Federal Waste Generator Description:	Not a generator, verified
Non-Notifier:	Not reported
Biennial Report Cycle:	Not reported
Accessibility:	Not reported
Active Site Indicator:	Not reported
State District Owner:	WA
State District:	NWRO
Mailing Address:	4350 150TH AVE NE
Mailing City,State,Zip:	REDMOND, WA 98052-5301
Owner Name:	WA ECY W
Owner Type:	Private
Operator Name:	Not reported
Operator Type:	Not reported
Short-Term Generator Activity:	No
Importer Activity:	No
Mixed Waste Generator:	No
Transporter Activity:	No
Transfer Facility Activity:	No
Recycler Activity with Storage:	No
Small Quantity On-Site Burner Exemption:	No
Smelting Melting and Refining Furnace Exemption:	No
Underground Injection Control:	No
Off-Site Waste Receipt:	No
Universal Waste Indicator:	No
Universal Waste Destination Facility:	No
Federal Universal Waste:	No
Active Site Fed-Reg Treatment Storage and Disposal Facility:	Not reported
Active Site Converter Treatment storage and Disposal Facility:	Not reported
Active Site State-Reg Treatment Storage and Disposal Facility:	Not reported
Active Site State-Reg Handler:	---
Federal Facility Indicator:	Not reported
Hazardous Secondary Material Indicator:	NN
Sub-Part K Indicator:	Not reported
Commercial TSD Indicator:	No
Treatment Storage and Disposal Type:	Not reported
2018 GPRA Permit Baseline:	Not on the Baseline
2018 GPRA Renewals Baseline:	Not on the Baseline
Permit Renewals Workload Universe:	Not reported
Permit Workload Universe:	Not reported
Permit Progress Universe:	Not reported
Post-Closure Workload Universe:	Not reported
Closure Workload Universe:	Not reported
202 GPRA Corrective Action Baseline:	No
Corrective Action Workload Universe:	No
Subject to Corrective Action Universe:	No
Non-TSDFs Where RCRA CA has Been Imposed Universe:	No
TSDFs Potentially Subject to CA Under 3004 (u)/(v) Universe:	No
TSDFs Only Subject to CA under Discretionary Auth Universe:	No
Corrective Action Priority Ranking:	No NCAPS ranking
Environmental Control Indicator:	No
Institutional Control Indicator:	No
Human Exposure Controls Indicator:	N/A
Groundwater Controls Indicator:	N/A
Operating TSDF Universe:	Not reported

Map ID
Direction
Distance
Elevation

MAP FINDINGS

Site

Database(s)

EDR ID Number
EPA ID Number

KENT 5TH AVE S DRUM (Continued)

1000197744

Full Enforcement Universe:	Not reported
Significant Non-Complier Universe:	No
Unaddressed Significant Non-Complier Universe:	No
Addressed Significant Non-Complier Universe:	No
Significant Non-Complier With a Compliance Schedule Universe:	No
Financial Assurance Required:	Not reported
Handler Date of Last Change:	2012-02-16 19:22:51.0
Recognized Trader-Importer:	No
Recognized Trader-Exporter:	No
Importer of Spent Lead Acid Batteries:	No
Exporter of Spent Lead Acid Batteries:	No
Recycler Activity Without Storage:	Not reported
Manifest Broker:	Not reported
Sub-Part P Indicator:	No

Handler - Owner Operator:

Owner/Operator Indicator:	Operator
Owner/Operator Name:	WA ECY
Legal Status:	Private
Date Became Current:	Not reported
Date Ended Current:	Not reported
Owner/Operator Address:	701 5TH AVE S
Owner/Operator City,State,Zip:	SEATTLE, WA 98104-0000
Owner/Operator Telephone:	000-000-0000
Owner/Operator Telephone Ext:	Not reported
Owner/Operator Fax:	Not reported
Owner/Operator Email:	Not reported

Owner/Operator Indicator:	Owner
Owner/Operator Name:	WA ECY W
Legal Status:	Private
Date Became Current:	1996-05-02 00:00:00.
Date Ended Current:	Not reported
Owner/Operator Address:	701 5TH AVE S
Owner/Operator City,State,Zip:	SEATTLE, WA 98104-0000
Owner/Operator Telephone:	000-000-0000
Owner/Operator Telephone Ext:	Not reported
Owner/Operator Fax:	Not reported
Owner/Operator Email:	Not reported

Owner/Operator Indicator:	Owner
Owner/Operator Name:	SEE PAPER COPY
Legal Status:	Private
Date Became Current:	Not reported
Date Ended Current:	Not reported
Owner/Operator Address:	701 5TH AVE S
Owner/Operator City,State,Zip:	KENT, WA 98032
Owner/Operator Telephone:	000-000-0000
Owner/Operator Telephone Ext:	Not reported
Owner/Operator Fax:	Not reported
Owner/Operator Email:	Not reported

Historic Generators:

Receive Date:	1990-04-23 00:00:00.0
Handler Name:	KENT 5TH AVE S DRUM

Map ID
Direction
Distance
Elevation

MAP FINDINGS

Site

Database(s)

EDR ID Number
EPA ID Number

KENT 5TH AVE S DRUM (Continued)

1000197744

Federal Waste Generator Description:	Not a generator, verified
State District Owner:	WA
Large Quantity Handler of Universal Waste:	No
Recognized Trader Importer:	No
Recognized Trader Exporter:	No
Spent Lead Acid Battery Importer:	No
Spent Lead Acid Battery Exporter:	No
Current Record:	No
Non Storage Recycler Activity:	Not reported
Electronic Manifest Broker:	Not reported

Receive Date:	1990-04-23 00:00:00.0
Handler Name:	KENT 5TH AVE S DRUM
Federal Waste Generator Description:	Not a generator, verified
State District Owner:	WA
Large Quantity Handler of Universal Waste:	No
Recognized Trader Importer:	No
Recognized Trader Exporter:	No
Spent Lead Acid Battery Importer:	No
Spent Lead Acid Battery Exporter:	No
Current Record:	Yes
Non Storage Recycler Activity:	Not reported
Electronic Manifest Broker:	Not reported

List of NAICS Codes and Descriptions:

NAICS Code:	92411
NAICS Description:	ADMINISTRATION OF AIR AND WATER RESOURCE AND SOLID WASTE MANAGEMENT PROGRAMS

Facility Has Received Notices of Violations:

Violations:	No Violations Found
-------------	---------------------

Evaluation Action Summary:

Evaluations:	No Evaluations Found
--------------	----------------------

FINDS:

Registry ID:	110005352983
--------------	--------------

Click Here:

Environmental Interest/Information System:

RCRAInfo is a national information system that supports the Resource Conservation and Recovery Act (RCRA) program through the tracking of events and activities related to facilities that generate, transport, and treat, store, or dispose of hazardous waste. RCRAInfo allows RCRA program staff to track the notification, permit, compliance, and corrective action activities required under RCRA.

[Click this hyperlink](#) while viewing on your computer to access additional FINDS: detail in the EDR Site Report.

ECHO:

Envid:	1000197744
Registry ID:	110005352983
DFR URL:	http://echo.epa.gov/detailed-facility-report?fid=110005352983

Map ID
Direction
Distance
Elevation

MAP FINDINGS

Site

Database(s)

EDR ID Number
EPA ID Number

KENT 5TH AVE S DRUM (Continued)

1000197744

Name: KENT 5TH AVE S DRUM
Address: 701 5TH AVE S
City,State,Zip: KENT, WA 98032

**127
SW
1/4-1/2
0.403 mi.
2127 ft.**

**AT&T WIRELESS EMERALD DOWNS
27400 72ND AVE S
KENT, WA 98032**

**WA ALLSITES
FINDS**

**1007728186
N/A**

**Relative:
Lower
Actual:
34 ft.**

ALLSITES:

Name: AT&T WIRELESS EMERALD DOWNS
Facility Id: 7556841

Interaction: 127894
Interaction 1: I
Interaction 2: TIER2
Ecology Program: HAZWASTE
Program Data: EPCRA
Facility Alt.: AT&T WIRELESS EMERALD DOWNS
Program ID: CRK000055670
Date Interaction: 2002-01-01 00:00:00
Date Interaction 3: Emergency/Haz Chem Rpt TI
Latitude: 47.354736670000001
Longitude: -122.24429616800001

Interaction: 127895
Interaction 1: A
Interaction 2: TIER2
Ecology Program: HAZWASTE
Program Data: EPCRA
Facility Alt.: ATT MOBILITY EMERALD DOWNS
Program ID: CRK000055670
Date Interaction: 2012-01-01 00:00:00
Date Interaction 3: Emergency/Haz Chem Rpt TI
Latitude: 47.354736670000001
Longitude: -122.24429616800001

FINDS:

Registry ID: 110018848498

Click Here:

Environmental Interest/Information System:

Washington Facility / Site Identification System (WA-FSIS) provides a means to query and display data maintained by the Washington Department of Ecology. This system contains key information for each facility/site that is currently, or has been, of interest to the Air Quality, Dam Safety, Hazardous Waste, Toxics Cleanup, and Water Quality Programs.

[Click this hyperlink](#) while viewing on your computer to access additional FINDS: detail in the EDR Site Report.

Map ID
Direction
Distance
Elevation

MAP FINDINGS

Site

Database(s)

EDR ID Number
EPA ID Number

Z128
NNE
1/4-1/2
0.403 mi.
2129 ft.

FIELDS CORP KENT
710 RAILROAD AVE S
KENT, WA 98032
Site 1 of 4 in cluster Z

WA VCP **S124433488**
N/A

Relative:
Higher
Actual:
45 ft.

VCP:

Name: FIELDS CORP KENT
Address: 710 RAILROAD AVE S
City,State,Zip: KENT, WA 98032
edr_fstat: WA
edr_fzip: 98032
edr_fcnty: KING
edr_zip: Not reported
Facility ID: 2568
VCP Status: Not reported
VCP: TRUE
Ecology Status: Not reported
NFA Type: Not reported
Date NFA: Not reported
Rank: 1
Cleanup Siteid: 2422
Contaminant Name: Metals Priority Pollutants
Soil: Confirmed Above Cleanup Levels

Name: FIELDS CORP KENT
Address: 710 RAILROAD AVE S
City,State,Zip: KENT, WA 98032
edr_fstat: WA
edr_fzip: 98032
edr_fcnty: KING
edr_zip: Not reported
Facility ID: 2568
VCP Status: Not reported
VCP: TRUE
Ecology Status: Not reported
NFA Type: Not reported
Date NFA: Not reported
Rank: 1
Cleanup Siteid: 2422
Contaminant Name: Non-Halogenated Solvents
Soil: Confirmed Above Cleanup Levels

Name: FIELDS CORP KENT
Address: 710 RAILROAD AVE S
City,State,Zip: KENT, WA 98032
edr_fstat: WA
edr_fzip: 98032
edr_fcnty: KING
edr_zip: Not reported
Facility ID: 2568
VCP Status: Not reported
VCP: TRUE
Ecology Status: Not reported
NFA Type: Not reported
Date NFA: Not reported
Rank: 1
Cleanup Siteid: 2422
Contaminant Name: Petroleum Products-Unspecified

Map ID
Direction
Distance
Elevation

MAP FINDINGS

Site

Database(s)

EDR ID Number
EPA ID Number

FIELDS CORP KENT (Continued)

S124433488

Soil: Confirmed Above Cleanup Levels

Name: FIELDS CORP KENT
Address: 710 RAILROAD AVE S
City,State,Zip: KENT, WA 98032
edr_fstat: WA
edr_fzip: 98032
edr_fcnty: KING
edr_zip: Not reported
Facility ID: 2568
VCP Status: Not reported
VCP: TRUE
Ecology Status: Not reported
NFA Type: Not reported
Date NFA: Not reported
Rank: 1
Cleanup Siteid: 2422

Contaminant Name: Phenolic Compounds
Soil: Confirmed Above Cleanup Levels

Name: FIELDS CORP KENT
Address: 710 RAILROAD AVE S
City,State,Zip: KENT, WA 98032
edr_fstat: WA
edr_fzip: 98032
edr_fcnty: KING
edr_zip: Not reported
Facility ID: 2568
VCP Status: Not reported
VCP: TRUE
Ecology Status: Not reported
NFA Type: Not reported
Date NFA: Not reported
Rank: 1
Cleanup Siteid: 2422
Contaminant Name: Polycyclic Aromatic Hydrocarbons
Soil: Suspected

Z129 **FIELDS CORPORATION**
NNE **710 SOUTH RAILROAD AVENUE**
1/4-1/2 **KENT, WA 98032**

0.403 mi.
2129 ft.

Site 2 of 4 in cluster Z

SEMS-ARCHIVE **1006932080**
WAN001002484

Relative:
Higher
Actual:
45 ft.

SEMS Archive:
Site ID: 1002484
EPA ID: WAN001002484
Name: FIELDS CORPORATION
Address: 710 SOUTH RAILROAD AVENUE
Address 2: Not reported
City,State,Zip: KENT, WA 98032
Cong District: Not reported
FIPS Code: 53033
FF: N
NPL: Not on the NPL
Non NPL Status: NFRAP-Site does not qualify for the NPL based on existing information

SEMS Archive Detail:

Map ID
Direction
Distance
Elevation

MAP FINDINGS

Site

Database(s)

EDR ID Number
EPA ID Number

FIELDS CORPORATION (Continued)

1006932080

Region: 10
Site ID: 1002484
EPA ID: WAN001002484
Site Name: FIELDS CORPORATION
NPL: N
FF: N
OU: 00
Action Code: VS
Action Name: ARCH SITE
SEQ: 1
Start Date: Not reported
Finish Date: 2005-10-05 04:00:00
Qual: Not reported
Current Action Lead: EPA Perf In-Hse

Region: 10
Site ID: 1002484
EPA ID: WAN001002484
Site Name: FIELDS CORPORATION
NPL: N
FF: N
OU: 00
Action Code: SI
Action Name: SI
SEQ: 1
Start Date: 2004-02-26 05:00:00
Finish Date: 2005-10-05 04:00:00
Qual: N
Current Action Lead: EPA Perf In-Hse

Region: 10
Site ID: 1002484
EPA ID: WAN001002484
Site Name: FIELDS CORPORATION
NPL: N
FF: N
OU: 00
Action Code: DS
Action Name: DISCVRY
SEQ: 1
Start Date: 2003-06-11 04:00:00
Finish Date: 2003-06-11 04:00:00
Qual: Not reported
Current Action Lead: EPA Perf

Region: 10
Site ID: 1002484
EPA ID: WAN001002484
Site Name: FIELDS CORPORATION
NPL: N
FF: N
OU: 00
Action Code: PA
Action Name: PA
SEQ: 1
Start Date: 2003-06-11 04:00:00
Finish Date: 2004-01-29 05:00:00

Map ID
Direction
Distance
Elevation

MAP FINDINGS

Site

Database(s)

EDR ID Number
EPA ID Number

FIELDS CORPORATION (Continued)

1006932080

Qual: H
Current Action Lead: EPA Perf

Z130
NNE
1/4-1/2
0.403 mi.
2129 ft.

FIELDS CORPORATION
710 S. RAILROAD AVENUE
KENT, WA 98032

US BROWNFIELDS **1024326260**
N/A

Site 3 of 4 in cluster Z

Relative:
Higher

US BROWNFIELDS:

Actual:
45 ft.

Name: FIELDS CORPORATION
Address: 710 S. RAILROAD AVENUE
City,State,Zip: KENT, WA 98032
Recipient Name: King County
Grant Type: Showcase Community
Property Number: -
Parcel size: -
Latitude: 47.374972
Longitude: -122.232462
HCM Label: -
Map Scale: -
Point of Reference: -
Highlights: -
Datum: -
Acres Property ID: 11783
IC Data Access: -
Start Date: -
Redev Completion Date: -
Completed Date: -
Acres Cleaned Up: -
Cleanup Funding: -
Cleanup Funding Source: -
Assessment Funding: -
Assessment Funding Source: -
Redevelopment Funding: -
Redev. Funding Source: -
Redev. Funding Entity Name: -
Redevelopment Start Date: -
Assessment Funding Entity: -
Cleanup Funding Entity: -
Grant Type: -
Accomplishment Type: -
Accomplishment Count: -
Cooperative Agreement Number: 98030701
Start Date: -
Ownership Entity: -
Completion Date: -
Current Owner: -
Did Owner Change: -
Cleanup Required: -
Video Available: -
Photo Available: -
Institutional Controls Required: -
IC Category Proprietary Controls: -
IC Cat. Info. Devices: -
IC Cat. Gov. Controls: -
IC Cat. Enforcement Permit Tools: -

Map ID
Direction
Distance
Elevation

MAP FINDINGS

Site

Database(s)

EDR ID Number
EPA ID Number

FIELDS CORPORATION (Continued)

1024326260

IC in place date:	-
IC in place:	U
State/tribal program date:	-
State/tribal program ID:	-
State/tribal NFA date:	-
Air cleaned:	-
Asbestos found:	-
Asbestos cleaned:	-
Controlled substance found:	-
Controlled substance cleaned:	-
Drinking water affected:	-
Drinking water cleaned:	-
Groundwater affected:	-
Groundwater cleaned:	-
Lead contaminant found:	-
Lead cleaned up:	-
No media affected:	Not reported
Unknown media affected:	-
Other cleaned up:	-
Other metals found:	-
Other metals cleaned:	-
Other contaminants found:	-
Other contams found description:	-
PAHs found:	-
PAHs cleaned up:	-
PCBs found:	-
PCBs cleaned up:	-
Petro products found:	-
Petro products cleaned:	-
Sediments found:	-
Sediments cleaned:	-
Soil affected:	-
Soil cleaned up:	-
Surface water cleaned:	-
VOCs found:	-
VOCs cleaned:	-
Cleanup other description:	-
Num. of cleanup and re-dev. jobs:	-
Past use greenspace acreage:	-
Past use residential acreage:	-
Surface Water:	-
Past use commercial acreage:	-
Past use industrial acreage:	-
Future use greenspace acreage:	-
Future use residential acreage:	-
Future use commercial acreage:	-
Future use industrial acreage:	-
Superfund Fed. landowner flag:	-
Arsenic cleaned up:	-
Cadmium cleaned up:	-
Chromium cleaned up:	-
Copper cleaned up:	-
Iron cleaned up:	-
mercury cleaned up:	-
Nickel Cleaned Up:	-
No clean up:	-
Pesticides cleaned up:	-

Map ID
Direction
Distance
Elevation

MAP FINDINGS

Site

Database(s)

EDR ID Number
EPA ID Number

FIELDS CORPORATION (Continued)

1024326260

Selenium cleaned up: -
SVOCs cleaned up: -
Unknown clean up: -
Arsenic contaminant found: -
Cadmium contaminant found: -
Chromium contaminant found: -
Copper contaminant found: -
Iron contaminant found: -
Mercury contaminant found: -
Nickel contaminant found: -
No contaminant found: -
Pesticides contaminant found: -
Selenium contaminant found: -
SVOCs contaminant found: -
Unknown contaminant found: -
Future Use: Multistory -
Media affected Bluiding Material: -
Media affected indoor air: -
Building material media cleaned up: -
Indoor air media cleaned up: -
Unknown media cleaned up: -
Past Use: Multistory Not reported
Property Description: -
Below Poverty Number: 1086
Below Poverty Percent: 36.36
Meidan Income: 2281
Meidan Income Number: 1553
Meidan Income Percent: 51.99
Vacant Housing Number: 22
Vacant Housing Percent: 1.64
Unemployed Number: 306
Unemployed Percent: 10.24

**Z131
NNE
1/4-1/2
0.403 mi.
2129 ft.**

**FIELDS CORP KENT
710 RAILROAD AVE S
KENT, WA 98032
Site 4 of 4 in cluster Z**

**WA HSL S107477395
WA CSCSL N/A
WA ALLSITES
WA SPILLS**

**Relative:
Higher**

HSL:
Name: FIELDS CORP KENT
Address: Not reported
City,State,Zip: KENT, WA
edr_fstat: WA
edr_fzip: Not reported
edr_fcnty: KING
edr_zip: Not reported
Facility Type: Hazardous Sites List
Facility Status: Cleanup Started
FSID Number: 2568
Rank: 1
Region: NW
EDR Link ID: 2568
Region Decode: NORTHWEST REGIONAL OFFICE

**Actual:
45 ft.**

CSCSL:
Name: FIELDS CORP KENT

Map ID
Direction
Distance
Elevation

MAP FINDINGS

Site

Database(s)

EDR ID Number
EPA ID Number

FIELDS CORP KENT (Continued)

S107477395

Address: 710 RAILROAD AVE S
City,State,Zip: KENT, WA 98032
Facility ID: 2568
Region: Northwest
Lat/Long: 47.374872033160 / -122.2324771706
Clean Up Siteid: 2422
Site Status: Cleanup Started
Contaminant Name: Metals Priority Pollutants
Alternate Site Names: FIELDS CO KENT,Fields Coporation Kent Facility
Site Rank: 1 - Highest Assessed Risk
Has Institutional Control:Not reported
Past VCP: True
Current VCP: True
Ground Water: Suspected
Surface Water: Suspected
Soil: Confirmed Above Cleanup Levels
Sediment: Not reported
Air: Suspected
Bedrock: Not reported
Responsible Unit: Northwest

Name: FIELDS CORP KENT
Address: 710 RAILROAD AVE S
City,State,Zip: KENT, WA 98032
Facility ID: 2568
Region: Northwest
Lat/Long: 47.374872033160 / -122.2324771706
Clean Up Siteid: 2422
Site Status: Cleanup Started
Contaminant Name: Non-Halogenated Solvents
Alternate Site Names: FIELDS CO KENT,Fields Coporation Kent Facility
Site Rank: 1 - Highest Assessed Risk
Has Institutional Control:Not reported
Past VCP: True
Current VCP: True
Ground Water: Not reported
Surface Water: Not reported
Soil: Confirmed Above Cleanup Levels
Sediment: Not reported
Air: Not reported
Bedrock: Not reported
Responsible Unit: Northwest

Name: FIELDS CORP KENT
Address: 710 RAILROAD AVE S
City,State,Zip: KENT, WA 98032
Facility ID: 2568
Region: Northwest
Lat/Long: 47.374872033160 / -122.2324771706
Clean Up Siteid: 2422
Site Status: Cleanup Started
Contaminant Name: Petroleum Products-Unspecified
Alternate Site Names: FIELDS CO KENT,Fields Coporation Kent Facility
Site Rank: 1 - Highest Assessed Risk
Has Institutional Control:Not reported
Past VCP: True
Current VCP: True

Map ID
Direction
Distance
Elevation

MAP FINDINGS

Site

Database(s)

EDR ID Number
EPA ID Number

FIELDS CORP KENT (Continued)

S107477395

Ground Water: Suspected
Surface Water: Suspected
Soil: Confirmed Above Cleanup Levels
Sediment: Not reported
Air: Suspected
Bedrock: Not reported
Responsible Unit: Northwest

Name: FIELDS CORP KENT
Address: 710 RAILROAD AVE S
City,State,Zip: KENT, WA 98032
Facility ID: 2568
Region: Northwest
Lat/Long: 47.374872033160 / -122.2324771706
Clean Up Siteid: 2422
Site Status: Cleanup Started
Contaminant Name: Phenolic Compounds
Alternate Site Names: FIELDS CO KENT,Fields Coporation Kent Facility
Site Rank: 1 - Highest Assessed Risk
Has Institutional Control:Not reported
Past VCP: True
Current VCP: True
Ground Water: Not reported
Surface Water: Not reported
Soil: Confirmed Above Cleanup Levels
Sediment: Not reported
Air: Not reported
Bedrock: Not reported
Responsible Unit: Northwest

Name: FIELDS CORP KENT
Address: 710 RAILROAD AVE S
City,State,Zip: KENT, WA 98032
Facility ID: 2568
Region: Northwest
Lat/Long: 47.374872033160 / -122.2324771706
Clean Up Siteid: 2422
Site Status: Cleanup Started
Contaminant Name: Polycyclic Aromatic Hydrocarbons
Alternate Site Names: FIELDS CO KENT,Fields Coporation Kent Facility
Site Rank: 1 - Highest Assessed Risk
Has Institutional Control:Not reported
Past VCP: True
Current VCP: True
Ground Water: Suspected
Surface Water: Suspected
Soil: Suspected
Sediment: Not reported
Air: Suspected
Bedrock: Not reported
Responsible Unit: Northwest

ALLSITES:

Name: FIELDS CORP KENT
Facility Id: 2568

Interaction: 4848

Map ID
Direction
Distance
Elevation

MAP FINDINGS

Site

Database(s)

EDR ID Number
EPA ID Number

FIELDS CORP KENT (Continued)

S107477395

Interaction 1:	I
Interaction 2:	TRI
Ecology Program:	HAZWASTE
Program Data:	EPCRA
Facility Alt.:	Not reported
Program ID:	Not reported
Date Interaction:	1987-01-01 00:00:00
Date Interaction 3:	Toxics Release Inventory
Latitude:	47.374867127000002
Longitude:	-122.232462398
Interaction:	4847
Interaction 1:	A
Interaction 2:	TIER2
Ecology Program:	HAZWASTE
Program Data:	EPCRA
Facility Alt.:	Not reported
Program ID:	CRK000025470
Date Interaction:	1987-01-01 00:00:00
Date Interaction 3:	Emergency/Haz Chem Rpt TI
Latitude:	47.374867127000002
Longitude:	-122.232462398
Interaction:	92435
Interaction 1:	I
Interaction 2:	SCS
Ecology Program:	TOXICS
Program Data:	ISIS
Facility Alt.:	FIELDS CORP KENT
Program ID:	Not reported
Date Interaction:	1996-03-25 00:00:00
Date Interaction 3:	State Cleanup Site
Latitude:	47.374867127000002
Longitude:	-122.232462398
Interaction:	4851
Interaction 1:	A
Interaction 2:	VOLCLNST
Ecology Program:	TOXICS
Program Data:	ISIS
Facility Alt.:	FIELDS CORP KENT
Program ID:	NW1990
Date Interaction:	2008-09-15 00:00:00
Date Interaction 3:	Voluntary Cleanup Sites
Latitude:	47.374867127000002
Longitude:	-122.232462398
Interaction:	4849
Interaction 1:	I
Interaction 2:	HWP
Ecology Program:	HAZWASTE
Program Data:	HWPPRT
Facility Alt.:	Not reported

Map ID
Direction
Distance
Elevation

MAP FINDINGS

Site

Database(s)

EDR ID Number
EPA ID Number

FIELDS CORP KENT (Continued)

S107477395

Program ID: CRK000025470
Date Interaction: 1991-01-01 00:00:00
Date Interaction 3: Hazardous Waste Planner
Latitude: 47.374867127000002
Longitude: -122.232462398

SPILLS:

Name: FIELDS CORP
Address: 710 RAILROAD AVE S
City,State,Zip: KENT, WA
Facility ID: 428825
Medium: Not reported
Material Desc: PETROLEUM - OIL OTHER
Material Qty: 60
Material Units: GALLON
Date Received: 03/02/1998
Contact Name: Not reported
Incident Date: Not reported
Incident Category Type: Not reported
Incident Category: Not reported
Latitude: Not reported
Longitude: Not reported
Source Type: Not reported
Source: Not reported
Vessel Facility Name2: Not reported
Recovered Quantity: Not reported
Resp Party Contact: Not reported
Cause: Not reported
Cause Type: Not reported
Resp Party Name: Not reported

AA132
NE
1/4-1/2
0.419 mi.
2213 ft.
Site 1 of 3 in cluster AA

Relative:
Higher

Actual:
50 ft.

SUPERIOR TIRE & SERVICE KENT
828 S CENTRAL AVE
KENT, WA 98032

WA CSCSL
WA LUST
WA UST
WA ALLSITES
RCRA NonGen / NLR
FINDS
ECHO
WA ASBESTOS
WA PTAP

CSCSL:

Name: SOUTHCENTER OIL
Address: 828 CENTRAL AVE S
City,State,Zip: KENT, WA 98032
Facility ID: 25561551
Region: Northwest
Lat/Long: 47.373412027463 / -122.2297737617
Clean Up Siteid: 8476
Site Status: Cleanup Started
Contaminant Name: Benzene
Alternate Site Names: PETROCARD,PETROCARD INC,Petrocard Kent,PETROCARD SYSTEMS INC UST
7450,RUSSELL E THORP,Superior Tire & Service Kent
Site Rank: Not reported
Has Institutional Control:Not reported
Past VCP: Not reported

Map ID
Direction
Distance
Elevation

MAP FINDINGS

Site

Database(s)

EDR ID Number
EPA ID Number

SUPERIOR TIRE & SERVICE KENT (Continued)

1001490957

Current VCP: Not reported
Ground Water: Confirmed Above Cleanup Levels
Surface Water: Not reported
Soil: Confirmed Above Cleanup Levels
Sediment: Not reported
Air: Not reported
Bedrock: Not reported
Responsible Unit: Pollution Liability Ins Agcy

Name: SOUTHCENTER OIL
Address: 828 CENTRAL AVE S
City,State,Zip: KENT, WA 98032
Facility ID: 25561551
Region: Northwest
Lat/Long: 47.373412027463 / -122.2297737617
Clean Up Siteid: 8476
Site Status: Cleanup Started
Contaminant Name: Petroleum-Gasoline
Alternate Site Names: PETROCARD,PETROCARD INC,Petrocard Kent,PETROCARD SYSTEMS INC UST
7450,RUSSELL E THORP,Superior Tire & Service Kent

Site Rank: Not reported
Has Institutional Control: Not reported
Past VCP: Not reported
Current VCP: Not reported
Ground Water: Confirmed Above Cleanup Levels
Surface Water: Not reported
Soil: Confirmed Above Cleanup Levels
Sediment: Not reported
Air: Not reported
Bedrock: Not reported
Responsible Unit: Pollution Liability Ins Agcy

LUST:

Name: SOUTHCENTER OIL
Address: 828 CENTRAL AVE S
City,State,Zip: KENT, WA 98032
Facility ID: 25561551
Lust Status Type: LUST - Cleanup Started
Cleanup Site ID: 8476
Cleanup Unit Type: Upland
Process Type: Independent Action
Cleanup Unit Name: PETROCARD,PETROCARD INC,Petrocard Kent,PETROCARD SYSTEMS INC UST
7450,RUSSELL E THORP,Superior Tire & Service Kent

Response Section: Pollution Liability Ins Agcy
Release Date: 09/26/1991
Lust Date: 02/03/2016
Region: Northwest
Lust ID: 1192
UST ID: 7450
Contaminant Name: Petroleum-Gasoline
Ground Water: Confirmed Above Cleanup Levels
Surface Water: Not reported
Soil: Confirmed Above Cleanup Levels
Sediment: Not reported
Air: Not reported
Bedrock: Not reported
Lat/Long: 47.3734120 / -122.22977

Map ID
Direction
Distance
Elevation

MAP FINDINGS

Site

Database(s)

EDR ID Number
EPA ID Number

SUPERIOR TIRE & SERVICE KENT (Continued)

1001490957

Name: SOUTHCENTER OIL
Address: 828 CENTRAL AVE S
City,State,Zip: KENT, WA 98032
Facility ID: 25561551
Lust Status Type: LUST - Cleanup Started
Cleanup Site ID: 8476
Cleanup Unit Type: Upland
Process Type: Independent Action
Cleanup Unit Name: PETROCARD,PETROCARD INC,Petrocard Kent,PETROCARD SYSTEMS INC UST
7450,RUSSELL E THORP,Superior Tire & Service Kent
Response Section: Pollution Liability Ins Agcy
Release Date: 09/26/1991
Lust Date: 02/03/2016
Region: Northwest
Lust ID: 1192
UST ID: 7450
Contaminant Name: Benzene
Ground Water: Confirmed Above Cleanup Levels
Surface Water: Not reported
Soil: Confirmed Above Cleanup Levels
Sediment: Not reported
Air: Not reported
Bedrock: Not reported
Lat/Long: 47.3734120 / -122.22977

UST:

Name: PETROCARD INC
Address: 828 CENTRAL AVE S
City: KENT
Zip: 98032
Facility ID: 25561551
Site Id: 7450
UBI: Not reported
Phone Number: Not reported
Decimal Latitude: 47.3734120274634
Decimal Longitude: -122.229773761774
Tank Name: 1
Tag Number: A3852
Tank Status: Operational
Tank Status Date: 08/06/1996
Tank Install Date: 06/01/1981
Tank Closure Date: Not reported
Capacity Range: 20,000 to 29,999 Gallons
Tank Permit Expiration Date: 10/31/2021
Tank Upgrade Date: 03/25/1998
Tank Spill Prevention: Spill Bucket/Spill Box
Tank Overfill Prevention: Automatic Shutoff (fill pipe)
Tank Material: Steel
Tank Construction: Single Wall Tank
Tank Tightness Test: Not reported
Tank Corrosion Protection: Impressed Current
Tank Manifold: Not reported
Tank Release Detection: Automatic Tank Gauging
Tank SFC Type: Not reported
Pipe Material: Fiberglass
Pipe Construction: Double Wall Pipe

Map ID
Direction
Distance
Elevation

MAP FINDINGS

Site

Database(s)

EDR ID Number
EPA ID Number

SUPERIOR TIRE & SERVICE KENT (Continued)

1001490957

Pipe Primary Release Detection: Automatic Line Leak Detector (ALLD)
Pipe Second Release Detection: Not reported
Pipe Corrosion Protection: Corrosion Resistant
Pipe Pumping System: Pressurized System
Responsible Unit: Northwest
Dispencer/Pump SFC Type: Not reported

Name: PETROCARD INC
Address: 828 CENTRAL AVE S
City: KENT
Zip: 98032

Tank Name: 10
Tag Number: A3852
Tank Status: Removed
Tank Status Date: 08/06/1996
Tank Install Date: 12/31/1964
Tank Closure Date: Not reported
Capacity Range: 111 TO 1,100 Gallons
Tank Permit Expiration Date: Not reported
Tank Upgrade Date: Not reported
Tank Spill Prevention: Not reported
Tank Overfill Prevention: Not reported
Tank Material: Steel
Tank Construction: Not reported
Tank Tightness Test: Not reported
Tank Corrosion Protection: Not reported
Tank Manifold: Not reported
Tank Release Detection: Not reported
Tank SFC Type: Not reported
Pipe Material: Not reported
Pipe Construction: Above Ground Piping
Pipe Primary Release Detection: Not reported
Pipe Second Release Detection: Not reported
Pipe Corrosion Protection: Not reported
Pipe Pumping System: Not reported
Responsible Unit: Northwest
Dispencer/Pump SFC Type: Not reported

Name: PETROCARD INC
Address: 828 CENTRAL AVE S
City: KENT
Zip: 98032

Tank Name: 2
Tag Number: A3852
Tank Status: Operational
Tank Status Date: 08/06/1996
Tank Install Date: 06/01/1981
Tank Closure Date: Not reported
Capacity Range: 20,000 to 29,999 Gallons
Tank Permit Expiration Date: 10/31/2021
Tank Upgrade Date: 03/25/1998
Tank Spill Prevention: Spill Bucket/Spill Box
Tank Overfill Prevention: Automatic Shutoff (fill pipe)
Tank Material: Steel
Tank Construction: Single Wall Tank

Map ID
Direction
Distance
Elevation

MAP FINDINGS

Site

Database(s)

EDR ID Number
EPA ID Number

SUPERIOR TIRE & SERVICE KENT (Continued)

1001490957

Tank Tightness Test: Not reported
Tank Corrosion Protection: Impressed Current
Tank Manifold: Not reported
Tank Release Detection: Automatic Tank Gauging
Tank SFC Type: Not reported
Pipe Material: Fiberglass
Pipe Construction: Double Wall Pipe
Pipe Primary Release Detection: Automatic Line Leak Detector (ALLD)
Pipe Second Release Detection: Annual Line Tightness Test (LTT)
Pipe Corrosion Protection: Corrosion Resistant
Pipe Pumping System: Pressurized System
Responsible Unit: Northwest
Dispenser/Pump SFC Type: Not reported

Name: PETROCARD INC
Address: 828 CENTRAL AVE S
City: KENT
Zip: 98032

Tank Name: 3
Tag Number: A3852
Tank Status: Operational
Tank Status Date: 08/06/1996
Tank Install Date: 06/01/1981
Tank Closure Date: Not reported
Capacity Range: 20,000 to 29,999 Gallons
Tank Permit Expiration Date: 10/31/2021
Tank Upgrade Date: 03/25/1998
Tank Spill Prevention: Spill Bucket/Spill Box
Tank Overfill Prevention: Automatic Shutoff (fill pipe)
Tank Material: Steel
Tank Construction: Single Wall Tank
Tank Tightness Test: Not reported
Tank Corrosion Protection: Impressed Current
Tank Manifold: Not reported
Tank Release Detection: Automatic Tank Gauging
Tank SFC Type: Not reported
Pipe Material: Steel
Pipe Construction: Double Wall Pipe
Pipe Primary Release Detection: Automatic Line Leak Detector (ALLD)
Pipe Second Release Detection: Annual Line Tightness Test (LTT)
Pipe Corrosion Protection: Corrosion Resistant
Pipe Pumping System: Pressurized System
Responsible Unit: Northwest
Dispenser/Pump SFC Type: Not reported

Name: PETROCARD INC
Address: 828 CENTRAL AVE S
City: KENT
Zip: 98032

Tank Name: 4
Tag Number: A3852
Tank Status: Operational
Tank Status Date: 08/06/1996
Tank Install Date: 06/01/1981
Tank Closure Date: Not reported

Map ID
Direction
Distance
Elevation

MAP FINDINGS

Site

Database(s)

EDR ID Number
EPA ID Number

SUPERIOR TIRE & SERVICE KENT (Continued)

1001490957

Capacity Range: 20,000 to 29,999 Gallons
Tank Permit Expiration Date: 10/31/2021
Tank Upgrade Date: 03/25/1998
Tank Spill Prevention: Spill Bucket/Spill Box
Tank Overfill Prevention: Automatic Shutoff (fill pipe)
Tank Material: Steel
Tank Construction: Single Wall Tank
Tank Tightness Test: Not reported
Tank Corrosion Protection: Impressed Current
Tank Manifold: Not reported
Tank Release Detection: Automatic Tank Gauging
Tank SFC Type: Not reported
Pipe Material: Fiberglass
Pipe Construction: Double Wall Pipe
Pipe Primary Release Detection: Automatic Line Leak Detector (ALLD)
Pipe Second Release Detection: Annual Line Tightness Test (LTT)
Pipe Corrosion Protection: Corrosion Resistant
Pipe Pumping System: Pressurized System
Responsible Unit: Northwest
Dispenser/Pump SFC Type: Not reported

Name: PETROCARD INC
Address: 828 CENTRAL AVE S
City: KENT
Zip: 98032

Tank Name: 5
Tag Number: A3852
Tank Status: Operational
Tank Status Date: 08/06/1996
Tank Install Date: 06/01/1981
Tank Closure Date: Not reported
Capacity Range: 20,000 to 29,999 Gallons
Tank Permit Expiration Date: 10/31/2021
Tank Upgrade Date: 03/25/1998
Tank Spill Prevention: Spill Bucket/Spill Box
Tank Overfill Prevention: Automatic Shutoff (fill pipe)
Tank Material: Steel
Tank Construction: Single Wall Tank
Tank Tightness Test: Not reported
Tank Corrosion Protection: Impressed Current
Tank Manifold: Not reported
Tank Release Detection: Automatic Tank Gauging
Tank SFC Type: Not reported
Pipe Material: Steel
Pipe Construction: Double Wall Pipe
Pipe Primary Release Detection: Automatic Line Leak Detector (ALLD)
Pipe Second Release Detection: Annual Line Tightness Test (LTT)
Pipe Corrosion Protection: Impressed Current
Pipe Pumping System: Pressurized System
Responsible Unit: Northwest
Dispenser/Pump SFC Type: Not reported

Name: PETROCARD INC
Address: 828 CENTRAL AVE S
City: KENT
Zip: 98032

Map ID
Direction
Distance
Elevation

MAP FINDINGS

Site

Database(s)

EDR ID Number
EPA ID Number

SUPERIOR TIRE & SERVICE KENT (Continued)

1001490957

Tank Name: 6
Tag Number: A3852
Tank Status: Operational
Tank Status Date: 08/06/1996
Tank Install Date: 06/01/1981
Tank Closure Date: Not reported
Capacity Range: 10,000 to 19,999 Gallons
Tank Permit Expiration Date: 10/31/2021
Tank Upgrade Date: 03/25/1998
Tank Spill Prevention: Spill Bucket/Spill Box
Tank Overfill Prevention: Automatic Shutoff (fill pipe)
Tank Material: Steel
Tank Construction: Single Wall Tank
Tank Tightness Test: Not reported
Tank Corrosion Protection: Impressed Current
Tank Manifold: Not reported
Tank Release Detection: Automatic Tank Gauging
Tank SFC Type: Not reported
Pipe Material: Steel
Pipe Construction: Double Wall Pipe
Pipe Primary Release Detection: Automatic Line Leak Detector (ALLD)
Pipe Second Release Detection: Annual Line Tightness Test (LTT)
Pipe Corrosion Protection: Impressed Current
Pipe Pumping System: Pressurized System
Responsible Unit: Northwest
Dispenser/Pump SFC Type: Not reported

Name: PETROCARD INC
Address: 828 CENTRAL AVE S
City: KENT
Zip: 98032

Tank Name: 7
Tag Number: A3852
Tank Status: Removed
Tank Status Date: 08/06/1996
Tank Install Date: 12/31/1964
Tank Closure Date: Not reported
Capacity Range: Not reported
Tank Permit Expiration Date: Not reported
Tank Upgrade Date: Not reported
Tank Spill Prevention: Not reported
Tank Overfill Prevention: Not reported
Tank Material: Steel
Tank Construction: Not reported
Tank Tightness Test: Not reported
Tank Corrosion Protection: Not reported
Tank Manifold: Not reported
Tank Release Detection: Not reported
Tank SFC Type: Not reported
Pipe Material: Not reported
Pipe Construction: Above Ground Piping
Pipe Primary Release Detection: Not reported
Pipe Second Release Detection: Not reported
Pipe Corrosion Protection: Not reported
Pipe Pumping System: Not reported
Responsible Unit: Northwest

Map ID
Direction
Distance
Elevation

MAP FINDINGS

Site

Database(s)

EDR ID Number
EPA ID Number

SUPERIOR TIRE & SERVICE KENT (Continued)

1001490957

Dispencer/Pump SFC Type: Not reported

Name: PETROCARD INC
Address: 828 CENTRAL AVE S
City: KENT
Zip: 98032

Tank Name: 8
Tag Number: A3852
Tank Status: Removed
Tank Status Date: 08/06/1996
Tank Install Date: 12/31/1964
Tank Closure Date: Not reported
Capacity Range: Not reported
Tank Permit Expiration Date: Not reported
Tank Upgrade Date: Not reported
Tank Spill Prevention: Not reported
Tank Overfill Prevention: Not reported
Tank Material: Steel
Tank Construction: Not reported
Tank Tightness Test: Not reported
Tank Corrosion Protection: Not reported
Tank Manifold: Not reported
Tank Release Detection: Not reported
Tank SFC Type: Not reported
Pipe Material: Not reported
Pipe Construction: Above Ground Piping
Pipe Primary Release Detection: Not reported
Pipe Second Release Detection: Not reported
Pipe Corrosion Protection: Not reported
Pipe Pumping System: Not reported
Responsible Unit: Northwest
Dispencer/Pump SFC Type: Not reported

Name: PETROCARD INC
Address: 828 CENTRAL AVE S
City: KENT
Zip: 98032

Tank Name: 9
Tag Number: A3852
Tank Status: Removed
Tank Status Date: 08/06/1996
Tank Install Date: 12/31/1964
Tank Closure Date: Not reported
Capacity Range: Not reported
Tank Permit Expiration Date: Not reported
Tank Upgrade Date: Not reported
Tank Spill Prevention: Not reported
Tank Overfill Prevention: Not reported
Tank Material: Steel
Tank Construction: Not reported
Tank Tightness Test: Not reported
Tank Corrosion Protection: Not reported
Tank Manifold: Not reported
Tank Release Detection: Not reported
Tank SFC Type: Not reported

Map ID
Direction
Distance
Elevation

MAP FINDINGS

Site

Database(s)

EDR ID Number
EPA ID Number

SUPERIOR TIRE & SERVICE KENT (Continued)

1001490957

Pipe Material: Not reported
Pipe Construction: Not reported
Pipe Primary Release Detection: Not reported
Pipe Second Release Detection: Not reported
Pipe Corrosion Protection: Not reported
Pipe Pumping System: Not reported
Responsible Unit: Northwest
Dispenser/Pump SFC Type: Not reported

ALLSITES:

Name: SUPERIOR TIRE & SERVICE KENT
Facility Id: 25561551

Interaction: 137187
Interaction 1: A
Interaction 2: VOLCLNST
Ecology Program: TOXICS
Program Data: ISIS
Facility Alt.: Petrocard Kent
Program ID: NW3021
Date Interaction: 2016-01-12 00:00:00
Date Interaction 3: Voluntary Cleanup Sites
Latitude: 47.373407581999999
Longitude: -122.22975096499999

Interaction: 34583
Interaction 1: A
Interaction 2: UST
Ecology Program: TOXICS
Program Data: UST
Facility Alt.: PETROCARD
Program ID: 7450
Date Interaction: 2000-03-20 00:00:00
Date Interaction 3: Underground Storage Tank
Latitude: 47.373407581999999
Longitude: -122.22975096499999

Interaction: 34581
Interaction 1: A
Interaction 2: LUST
Ecology Program: TOXICS
Program Data: ISIS
Facility Alt.: Southcenter Oil
Program ID: 7450
Date Interaction: 1991-09-26 00:00:00
Date Interaction 3: LUST Facility
Latitude: 47.373407581999999
Longitude: -122.22975096499999

Interaction: 34582
Interaction 1: I
Interaction 2: HWG
Ecology Program: HAZWASTE
Program Data: TURBOWASTE

Map ID
Direction
Distance
Elevation

MAP FINDINGS

Site

Database(s)

EDR ID Number
EPA ID Number

SUPERIOR TIRE & SERVICE KENT (Continued)

1001490957

Facility Alt.: Not reported
Program ID: WAD988518882
Date Interaction: 1993-03-12 00:00:00
Date Interaction 3: Hazardous Waste Generator
Latitude: 47.373407581999999
Longitude: -122.22975096499999

RCRA NonGen / NLR:

Date Form Received by Agency: 1996-08-22 00:00:00.0
Handler Name: SUPERIOR TIRE & SERVICE KENT
Handler Address: 828 S CENTRAL AVE
Handler City,State,Zip: KENT, WA 98032
EPA ID: WAD988518882
Contact Name: PETER LOPINTO
Contact Address: 828 CENTRAL AVE S
Contact City,State,Zip: KENT, WA 98032
Contact Telephone: 253-852-4030
Contact Fax: Not reported
Contact Email: Not reported
Contact Title: Not reported
EPA Region: 10
Land Type: Other
Federal Waste Generator Description: Not a generator, verified
Non-Notifier: Not reported
Biennial Report Cycle: Not reported
Accessibility: Not reported
Active Site Indicator: Not reported
State District Owner: WA
State District: NWRO
Mailing Address: 4333 LEARY WAY NW
Mailing City,State,Zip: SEATTLE, WA 98107
Owner Name: SUPERIOR TIRE SERVICE
Owner Type: Private
Operator Name: LOPINTO, PETER
Operator Type: Private
Short-Term Generator Activity: No
Importer Activity: No
Mixed Waste Generator: No
Transporter Activity: No
Transfer Facility Activity: No
Recycler Activity with Storage: No
Small Quantity On-Site Burner Exemption: No
Smelting Melting and Refining Furnace Exemption: No
Underground Injection Control: No
Off-Site Waste Receipt: No
Universal Waste Indicator: No
Universal Waste Destination Facility: No
Federal Universal Waste: No
Active Site Fed-Reg Treatment Storage and Disposal Facility: Not reported
Active Site Converter Treatment storage and Disposal Facility: Not reported
Active Site State-Reg Treatment Storage and Disposal Facility: Not reported
Active Site State-Reg Handler: ---
Federal Facility Indicator: Not reported
Hazardous Secondary Material Indicator: NN
Sub-Part K Indicator: Not reported
Commercial TSD Indicator: No

Map ID
Direction
Distance
Elevation

MAP FINDINGS

Site

Database(s)

EDR ID Number
EPA ID Number

SUPERIOR TIRE & SERVICE KENT (Continued)

1001490957

Treatment Storage and Disposal Type:	Not reported
2018 GPRA Permit Baseline:	Not on the Baseline
2018 GPRA Renewals Baseline:	Not on the Baseline
Permit Renewals Workload Universe:	Not reported
Permit Workload Universe:	Not reported
Permit Progress Universe:	Not reported
Post-Closure Workload Universe:	Not reported
Closure Workload Universe:	Not reported
202 GPRA Corrective Action Baseline:	No
Corrective Action Workload Universe:	No
Subject to Corrective Action Universe:	No
Non-TSDFs Where RCRA CA has Been Imposed Universe:	No
TSDFs Potentially Subject to CA Under 3004 (u)/(v) Universe:	No
TSDFs Only Subject to CA under Discretionary Auth Universe:	No
Corrective Action Priority Ranking:	No NCAPS ranking
Environmental Control Indicator:	No
Institutional Control Indicator:	No
Human Exposure Controls Indicator:	N/A
Groundwater Controls Indicator:	N/A
Operating TSDF Universe:	Not reported
Full Enforcement Universe:	Not reported
Significant Non-Complier Universe:	No
Unaddressed Significant Non-Complier Universe:	No
Addressed Significant Non-Complier Universe:	No
Significant Non-Complier With a Compliance Schedule Universe:	No
Financial Assurance Required:	Not reported
Handler Date of Last Change:	2018-05-10 16:17:53.0
Recognized Trader-Importer:	No
Recognized Trader-Exporter:	No
Importer of Spent Lead Acid Batteries:	No
Exporter of Spent Lead Acid Batteries:	No
Recycler Activity Without Storage:	No
Manifest Broker:	No
Sub-Part P Indicator:	No

Handler - Owner Operator:

Owner/Operator Indicator:	Operator
Owner/Operator Name:	LOPINTO, PETER
Legal Status:	Private
Date Became Current:	Not reported
Date Ended Current:	Not reported
Owner/Operator Address:	828 CENTRAL AVE S
Owner/Operator City,State,Zip:	KENT, WA 98032
Owner/Operator Telephone:	253-852-4030
Owner/Operator Telephone Ext:	Not reported
Owner/Operator Fax:	Not reported
Owner/Operator Email:	Not reported

Owner/Operator Indicator:	Operator
Owner/Operator Name:	LOPINTO, PETER
Legal Status:	Private
Date Became Current:	Not reported
Date Ended Current:	Not reported
Owner/Operator Address:	828 CENTRAL AVE S
Owner/Operator City,State,Zip:	KENT, WA 98032
Owner/Operator Telephone:	253-852-4030

Map ID
Direction
Distance
Elevation

MAP FINDINGS

Site

Database(s)

EDR ID Number
EPA ID Number

SUPERIOR TIRE & SERVICE KENT (Continued)

1001490957

Owner/Operator Telephone Ext: Not reported
Owner/Operator Fax: Not reported
Owner/Operator Email: Not reported

Owner/Operator Indicator: Owner
Owner/Operator Name: SUPERIOR TIRE SERVICE
Legal Status: Private
Date Became Current: 1996-12-12 00:00:00.
Date Ended Current: Not reported
Owner/Operator Address: 4333 LEARY WAY NW
Owner/Operator City,State,Zip: SEATTLE, WA 98107
Owner/Operator Telephone: 000-000-0000
Owner/Operator Telephone Ext: Not reported
Owner/Operator Fax: Not reported
Owner/Operator Email: Not reported

Owner/Operator Indicator: Owner
Owner/Operator Name: SUPERIOR TIRE SERVICE
Legal Status: Private
Date Became Current: 1996-12-12 00:00:00.
Date Ended Current: Not reported
Owner/Operator Address: 4333 LEARY WAY NW
Owner/Operator City,State,Zip: SEATTLE, WA 98107
Owner/Operator Telephone: 000-000-0000
Owner/Operator Telephone Ext: Not reported
Owner/Operator Fax: Not reported
Owner/Operator Email: Not reported

Owner/Operator Indicator: Owner
Owner/Operator Name: RUSSEL THORP
Legal Status: Private
Date Became Current: Not reported
Date Ended Current: Not reported
Owner/Operator Address: PO BOX 38
Owner/Operator City,State,Zip: KENT, WA 98035
Owner/Operator Telephone: Not reported
Owner/Operator Telephone Ext: Not reported
Owner/Operator Fax: Not reported
Owner/Operator Email: Not reported

Owner/Operator Indicator: Operator
Owner/Operator Name: RUSSEL THORP
Legal Status: Private
Date Became Current: Not reported
Date Ended Current: Not reported
Owner/Operator Address: PO BOX 38
Owner/Operator City,State,Zip: KENT, WA 98035
Owner/Operator Telephone: Not reported
Owner/Operator Telephone Ext: Not reported
Owner/Operator Fax: Not reported
Owner/Operator Email: Not reported

Owner/Operator Indicator: Owner
Owner/Operator Name: SUPERIOR TIRE SERVICE KENT
Legal Status: Private
Date Became Current: Not reported
Date Ended Current: Not reported

Map ID
Direction
Distance
Elevation

MAP FINDINGS

Site

Database(s)

EDR ID Number
EPA ID Number

SUPERIOR TIRE & SERVICE KENT (Continued)

1001490957

Owner/Operator Address: 828 S CENTRAL AVE
Owner/Operator City,State,Zip: KENT, WA 98032
Owner/Operator Telephone: 000-000-0000
Owner/Operator Telephone Ext: Not reported
Owner/Operator Fax: Not reported
Owner/Operator Email: Not reported

Owner/Operator Indicator: Owner
Owner/Operator Name: SUPERIOR TIRE SERVICE KENT
Legal Status: Private
Date Became Current: Not reported
Date Ended Current: Not reported
Owner/Operator Address: 828 S CENTRAL AVE
Owner/Operator City,State,Zip: KENT, WA 98032
Owner/Operator Telephone: 000-000-0000
Owner/Operator Telephone Ext: Not reported
Owner/Operator Fax: Not reported
Owner/Operator Email: Not reported

Historic Generators:

Receive Date: 1996-08-21 00:00:00.0
Handler Name: SUPERIOR TIRE & SERVICE KENT
Federal Waste Generator Description: Not a generator, verified
State District Owner: WA
Large Quantity Handler of Universal Waste: No
Recognized Trader Importer: No
Recognized Trader Exporter: No
Spent Lead Acid Battery Importer: No
Spent Lead Acid Battery Exporter: No
Current Record: No
Non Storage Recycler Activity: Not reported
Electronic Manifest Broker: Not reported

Receive Date: 1996-08-22 00:00:00.0
Handler Name: SUPERIOR TIRE & SERVICE KENT
Federal Waste Generator Description: Not a generator, verified
State District Owner: WA
Large Quantity Handler of Universal Waste: No
Recognized Trader Importer: No
Recognized Trader Exporter: No
Spent Lead Acid Battery Importer: No
Spent Lead Acid Battery Exporter: No
Current Record: Yes
Non Storage Recycler Activity: Not reported
Electronic Manifest Broker: Not reported

Receive Date: 1996-08-21 00:00:00.0
Handler Name: SUPERIOR TIRE & SERVICE KENT
Federal Waste Generator Description: Conditionally Exempt Small Quantity Generator
State District Owner: WA
Large Quantity Handler of Universal Waste: No
Recognized Trader Importer: No
Recognized Trader Exporter: No
Spent Lead Acid Battery Importer: No
Spent Lead Acid Battery Exporter: No
Current Record: No
Non Storage Recycler Activity: Not reported

Map ID
Direction
Distance
Elevation

MAP FINDINGS

Site

Database(s)

EDR ID Number
EPA ID Number

SUPERIOR TIRE & SERVICE KENT (Continued)

1001490957

Electronic Manifest Broker: Not reported

List of NAICS Codes and Descriptions:

NAICS Code: 811111
NAICS Description: GENERAL AUTOMOTIVE REPAIR

Facility Has Received Notices of Violations:

Violations: No Violations Found

Evaluation Action Summary:

Evaluations: No Evaluations Found

FINDS:

Registry ID: 110005384887

Click Here:

Environmental Interest/Information System:

Washington Facility / Site Identification System (WA-FSIS) provides a means to query and display data maintained by the Washington Department of Ecology. This system contains key information for each facility/site that is currently, or has been, of interest to the Air Quality, Dam Safety, Hazardous Waste, Toxics Cleanup, and Water Quality Programs.

RCRAInfo is a national information system that supports the Resource Conservation and Recovery Act (RCRA) program through the tracking of events and activities related to facilities that generate, transport, and treat, store, or dispose of hazardous waste. RCRAInfo allows RCRA program staff to track the notification, permit, compliance, and corrective action activities required under RCRA.

[Click this hyperlink](#) while viewing on your computer to access additional FINDS: detail in the EDR Site Report.

ECHO:

Envid: 1001490957
Registry ID: 110005384887
DFR URL: <http://echo.epa.gov/detailed-facility-report?fid=110005384887>
Name: SUPERIOR TIRE & SERVICE KENT
Address: 828 S CENTRAL AVE
City,State,Zip: KENT, WA 98032

ASBESTOS:

Name: Not reported
Address: 828 CENTRAL AVE S EAST AND WEST ROOMS
City,State,Zip: KENT, WA 98032
Facility Type: Garage/Commercial
Parent ID: 143022
Form ID: 143597##1210Therm211031
Notice Date: 05/25/2017
Start Date: 05/26/2017
Completion Date: 06/09/2017
Initial: Not reported
Amended: 1
On Hold: Not reported

Map ID
Direction
Distance
Elevation

MAP FINDINGS

Site

Database(s)

EDR ID Number
EPA ID Number

SUPERIOR TIRE & SERVICE KENT (Continued)

1001490957

Off Hold:	Not reported
Emergency:	Not reported
Site Hours Start:	7:00 a.m.
Site Hours End:	3:30 p.m.
Sunday:	Not reported
Monday:	1
Tuesday:	1
Wednesday:	1
Thursday:	1
Friday:	1
Saturday:	Not reported
Contractor ID:	Not reported
Phone:	253-984-1818
Job Site CAS:	Bryan Weisinger
Project Form Email:	debif@tnw-inc.com
Property Owner Name:	Thorp Properties Inc.
Property Owner Agent:	Aaron Reding
Property Owner Company:	Thermatech Northwest Inc (ABCN00001210)
Property Owner Address:	730 Central Ave S
Property Owner City:	Kent
Property Owner State:	WA
Property Owner Zip4:	98032
Property Owner Phone:	253-867-3233
Job Site Room:	east and west rooms
Facility Age:	1951
Facility Size:	650 SF
Facility Remodel:	Not reported
Facility Demo:	1
Facility Repair:	Not reported
Facility Maint:	Not reported
Removed:	1
Encapsulated:	Not reported
Quantity Sq Ft:	6
Fireproofing:	Not reported
Popcorn Ceiling:	Not reported
CAB:	Not reported
Sheet Vinyl:	Not reported
Asbestos Paper:	Not reported
Boiler Insulation:	Not reported
Duct Paper:	Not reported
VAT:	1
Roofing:	Not reported
Sq Ft Other:	Not reported
Sq Ft Other Text:	Not reported
Quantity Lin Ft:	22
Mag Pipe Insulation:	Not reported
Air Cell Pipe Insulation:	Not reported
Ducting Insulation:	Not reported
Cement Asbestos Pipe:	Not reported
Mudded Pipe Insulation:	Not reported
Duct Tape:	Not reported
Lin Ft Other1:	1
Lin Ft Other1 Text:	window caulking
Lin Ft Other2:	Not reported
Lin Ft Other2 Text:	Not reported
Indoors:	1
Outdoors:	Not reported

Map ID
Direction
Distance
Elevation

MAP FINDINGS

Site

Database(s)

EDR ID Number
EPA ID Number

SUPERIOR TIRE & SERVICE KENT (Continued)

1001490957

Neg Pres Enclosure:	Not reported
Glove Bag:	Not reported
Mini Enclosure:	Not reported
Critical Barriers:	1
Wrap And Cut:	Not reported
Wet Methods:	1
HEPA Vacuum:	1
MANUALMETHODS :	1
Other CM1:	Not reported
Other CM1 Text:	Not reported
Other CM2:	Not reported
Other CM2 Text:	Not reported
Half Mask APR:	1
Full Face APR:	Not reported
PAPR:	Not reported
Type C Continuous:	Not reported
Type C Pressure:	Not reported
Other Resp Pro:	Not reported
Other Resp Pro Text:	Not reported
Comments:	Amend start date to Friday 5-26-17
Date Time Submitted:	2017-05-25 16:33:44
Submitter IP Address:	75.151.101.37
Region:	2
UBI:	601725020
Notice type:	Initial
Project Type:	Other linear footage, Vinyl Asbestos Tile
Supervisor:	Bryan Weisinger ()
Supervisor Phone:	Not reported
Certificate Status:	ACTIVE
Name:	Not reported
Address:	828 CENTRAL AVE S EAST AND WEST ROOMS
City,State,Zip:	KENT, WA 98032
Facility Type:	Garage/Commercial
Parent ID:	143022
Form ID:	143609##1210Therm233754
Notice Date:	05/26/2017
Start Date:	05/26/2017
Completion Date:	05/26/2017
Initial:	Not reported
Amended:	1
On Hold:	Not reported
Off Hold:	Not reported
Emergency:	Not reported
Site Hours Start:	7:00 a.m.
Site Hours End:	9:25 a.m.
Sunday:	Not reported
Monday:	1
Tuesday:	1
Wednesday:	1
Thursday:	1
Friday:	1
Saturday:	Not reported
Contractor ID:	Not reported
Phone:	253-984-1818
Job Site CAS:	Bryan Weisinger
Project Form Email:	debif@ttnw-inc.com

Map ID
Direction
Distance
Elevation

MAP FINDINGS

Site

Database(s)

EDR ID Number
EPA ID Number

SUPERIOR TIRE & SERVICE KENT (Continued)

1001490957

Property Owner Name:	Thorp Properties Inc.
Property Owner Agent:	Aaron Reding
Property Owner Company:	Thermatech Northwest Inc (ABCN00001210)
Property Owner Address:	730 Central Ave S
Property Owner City:	Kent
Property Owner State:	WA
Property Owner Zip4:	98032
Property Owner Phone:	253-867-3233
Job Site Room:	east and west rooms
Facility Age:	1951
Facility Size:	650 SF
Facility Remodel:	Not reported
Facility Demo:	1
Facility Repair:	Not reported
Facility Maint:	Not reported
Removed:	1
Encapsulated:	Not reported
Quantity Sq Ft:	6
Fireproofing:	Not reported
Popcorn Ceiling:	Not reported
CAB:	Not reported
Sheet Vinyl:	Not reported
Asbestos Paper:	Not reported
Boiler Insulation:	Not reported
Duct Paper:	Not reported
VAT:	1
Roofing:	Not reported
Sq Ft Other:	Not reported
Sq Ft Other Text:	Not reported
Quantity Lin Ft:	22
Mag Pipe Insulation:	Not reported
Air Cell Pipe Insulation:	Not reported
Ducting Insulation:	Not reported
Cement Asbestos Pipe:	Not reported
Mudded Pipe Insulation:	Not reported
Duct Tape:	Not reported
Lin Ft Other1:	1
Lin Ft Other1 Text:	window caulking
Lin Ft Other2:	Not reported
Lin Ft Other2 Text:	Not reported
Indoors:	1
Outdoors:	Not reported
Neg Pres Enclosure:	Not reported
Glove Bag:	Not reported
Mini Enclosure:	Not reported
Critical Barriers:	1
Wrap And Cut:	Not reported
Wet Methods:	1
HEPA Vacuum:	1
MANUALMETHODS :	1
Other CM1:	Not reported
Other CM1 Text:	Not reported
Other CM2:	Not reported
Other CM2 Text:	Not reported
Half Mask APR:	1
Full Face APR:	Not reported
PAPR:	Not reported

Map ID
Direction
Distance
Elevation

MAP FINDINGS

Site

Database(s)

EDR ID Number
EPA ID Number

SUPERIOR TIRE & SERVICE KENT (Continued)

1001490957

Type C Continuous:	Not reported
Type C Pressure:	Not reported
Other Resp Pro:	Not reported
Other Resp Pro Text:	Not reported
Comments:	Completed Friday 5-26-17 at 925am
Date Time Submitted:	2017-05-26 09:20:44
Submitter IP Address:	75.151.101.37
Region:	2
UBI:	601725020
Notice type:	Initial
Project Type:	Other linear footage, Vinyl Asbestos Tile
Supervisor:	Bryan Weisinger ()
Supervisor Phone:	Not reported
Certificate Status:	ACTIVE
Name:	Not reported
Address:	828 CENTRAL AVE S EAST AND WEST ROOMS
City,State,Zip:	KENT, WA 98032
Facility Type:	Garage/Commercial
Parent ID:	0
Form ID:	143022##1210Therm162646
Notice Date:	05/16/2017
Start Date:	05/30/2017
Completion Date:	06/09/2017
Initial:	1
Amended:	Not reported
On Hold:	Not reported
Off Hold:	Not reported
Emergency:	Not reported
Site Hours Start:	7:00 a.m.
Site Hours End:	3:30 p.m.
Sunday:	Not reported
Monday:	1
Tuesday:	1
Wednesday:	1
Thursday:	1
Friday:	1
Saturday:	Not reported
Contractor ID:	Not reported
Phone:	253-984-1818
Job Site CAS:	Bryan Weisinger
Project Form Email:	debif@ttnw-inc.com
Property Owner Name:	Thorp Properties Inc.
Property Owner Agent:	Aaron Reding
Property Owner Company:	Thermatech Northwest Inc (ABCN00001210)
Property Owner Address:	730 Central Ave S
Property Owner City:	Kent
Property Owner State:	WA
Property Owner Zip4:	98032
Property Owner Phone:	253-867-3233
Job Site Room:	east and west rooms
Facility Age:	1951
Facility Size:	650 SF
Facility Remodel:	Not reported
Facility Demo:	1
Facility Repair:	Not reported
Facility Maint:	Not reported

Map ID
Direction
Distance
Elevation

MAP FINDINGS

Site

Database(s)

EDR ID Number
EPA ID Number

SUPERIOR TIRE & SERVICE KENT (Continued)

1001490957

Removed:	1
Encapsulated:	Not reported
Quantity Sq Ft:	6
Fireproofing:	Not reported
Popcorn Ceiling:	Not reported
CAB:	Not reported
Sheet Vinyl:	Not reported
Asbestos Paper:	Not reported
Boiler Insulation:	Not reported
Duct Paper:	Not reported
VAT:	1
Roofing:	Not reported
Sq Ft Other:	Not reported
Sq Ft Other Text:	Not reported
Quantity Lin Ft:	22
Mag Pipe Insulation:	Not reported
Air Cell Pipe Insulation:	Not reported
Ducting Insulation:	Not reported
Cement Asbestos Pipe:	Not reported
Mudded Pipe Insulation:	Not reported
Duct Tape:	Not reported
Lin Ft Other1:	1
Lin Ft Other1 Text:	window caulking
Lin Ft Other2:	Not reported
Lin Ft Other2 Text:	Not reported
Indoors:	1
Outdoors:	Not reported
Neg Pres Enclosure:	Not reported
Glove Bag:	Not reported
Mini Enclosure:	Not reported
Critical Barriers:	1
Wrap And Cut:	Not reported
Wet Methods:	1
HEPA Vacuum:	1
MANUALMETHODS :	1
Other CM1:	Not reported
Other CM1 Text:	Not reported
Other CM2:	Not reported
Other CM2 Text:	Not reported
Half Mask APR:	1
Full Face APR:	Not reported
PAPR:	Not reported
Type C Continuous:	Not reported
Type C Pressure:	Not reported
Other Resp Pro:	Not reported
Other Resp Pro Text:	Not reported
Comments:	Not reported
Date Time Submitted:	2017-05-16 10:34:14
Submitter IP Address:	75.151.101.37
Region:	2
UBI:	601725020
Notice type:	Initial
Project Type:	Other linear footage, Vinyl Asbestos Tile
Supervisor:	Bryan Weisinger ()
Supervisor Phone:	Not reported
Certificate Status:	ACTIVE

Map ID
Direction
Distance
Elevation

MAP FINDINGS

Site

Database(s)

EDR ID Number
EPA ID Number

SUPERIOR TIRE & SERVICE KENT (Continued)

1001490957

PTAP:

Name: PETROCARD (SOUTH KENT))
Address: 828 CENTRAL AVE S
City,State,Zip: KENT, WA 98032
Site ID: PNW173
FSID Number: 25561551
Entry Date: 09/24/2019
Status: In Progress

133
NW
1/4-1/2
0.429 mi.
2265 ft.

SPACEWALL WEST
25315 74TH AVE S STE 102
KENT, WA 98032

WA ALLSITES S125196760
N/A

Relative:
Lower
Actual:
33 ft.

ALLSITES:
Name: SPACEWALL WEST
Facility Id: 42355

AA134
NE
1/4-1/2
0.430 mi.
2273 ft.

PETROCARD KENT
730 CENTRAL AVE S
KENT, WA 98032
Site 2 of 3 in cluster AA

WA CSCSL S113230320
WA ALLSITES N/A

Relative:
Higher
Actual:
49 ft.

CSCSL:
Name: PETROCARD KENT
Address: 730 CENTRAL AVE S
City,State,Zip: KENT, WA 98032
Facility ID: 6852
Region: Northwest
Lat/Long: 47.374354 / -122.229691
Clean Up Siteid: 12959
Site Status: Cleanup Started
Contaminant Name: Petroleum-Gasoline
Alternate Site Names: PETROCARD INC S KENT
Site Rank: Not reported
Has Institutional Control: Not reported
Past VCP: Not reported
Current VCP: Not reported
Ground Water: Not reported
Surface Water: Not reported
Soil: Confirmed Above Cleanup Levels
Sediment: Not reported
Air: Not reported
Bedrock: Not reported
Responsible Unit: Northwest

ALLSITES:
Name: PETROCARD INC S KENT
Facility Id: 6852

Interaction: 103177
Interaction 1: I
Interaction 2: TIER2

Map ID
Direction
Distance
Elevation

MAP FINDINGS

Site

Database(s)

EDR ID Number
EPA ID Number

PETROCARD KENT (Continued)

S113230320

Ecology Program: HAZWASTE
Program Data: EPCRA
Facility Alt.: PETROCARD INC S KENT
Program ID: CRK000079270
Date Interaction: 2012-03-01 00:00:00
Date Interaction 3: Emergency/Haz Chem Rpt TI
Latitude: 47.374349502999998
Longitude: -122.22966027299999

Interaction: 116325
Interaction 1: A
Interaction 2: VOLCLNST
Ecology Program: TOXICS
Program Data: ISIS
Facility Alt.: PETROCARD INC S KENT
Program ID: NW3021
Date Interaction: 2015-01-12 00:00:00
Date Interaction 3: Voluntary Cleanup Sites
Latitude: 47.374349502999998
Longitude: -122.22966027299999

135
West
1/4-1/2
0.438 mi.
2312 ft.

IDC ENTERPRISES WETLAND MITIGATION SITE

WA ALLSITES

**S118640838
N/A**

, WA

Relative:
Lower
Actual:
33 ft.

ALLSITES:
Name: IDC ENTERPRISES WETLAND MITIGATION SITE
Facility Id: 21932
Interaction: 116847
Interaction 1: A
Interaction 2: SEAMIT
Ecology Program: SEA
Program Data: AQUATICS
Facility Alt.: IDC Enterprises Wetland Mitigation Site
Program ID: 200001502
Date Interaction: 2006-09-15 00:00:00
Date Interaction 3: SEA Mitigation Site
Latitude: 47.368542288999997
Longitude: -122.248282242

AB136
SE
1/4-1/2
0.438 mi.
2314 ft.

**FORREST PAINT CO
1741 S CENTRAL
KENT, WA 98032
Site 1 of 2 in cluster AB**

**RCRA-VSQG
WA ALLSITES
FINDS
ECHO
WA MANIFEST**

**1004794629
WAD988524450**

Relative:
Lower
Actual:
34 ft.

RCRA-VSQG:
Date Form Received by Agency: 2020-04-28 00:00:00.0
Handler Name: FORREST PAINT CO
Handler Address: 1741 S CENTRAL

Map ID
Direction
Distance
Elevation

MAP FINDINGS

Site

Database(s)

EDR ID Number
EPA ID Number

FORREST PAINT CO (Continued)

1004794629

Handler City,State,Zip:	KENT, WA 98032
EPA ID:	WAD988524450
Contact Name:	MARK KRUGER
Contact Address:	PO BOX 22110
Contact City,State,Zip:	EUGENE, OR 97402
Contact Telephone:	541-342-1821
Contact Fax:	Not reported
Contact Email:	MKRUGER@FORRESTPAINT.COM
Contact Title:	EHS MANAGER
EPA Region:	10
Land Type:	Private
Federal Waste Generator Description:	Conditionally Exempt Small Quantity Generator
Non-Notifier:	Not reported
Biennial Report Cycle:	Not reported
Accessibility:	Not reported
Active Site Indicator:	Handler Activities
State District Owner:	WA
State District:	NWRO
Mailing Address:	1741 CENTRAL AVE S
Mailing City,State,Zip:	KENT, WA 98032
Owner Name:	FORREST PAINT CO
Owner Type:	Private
Operator Name:	BROOKS, DEBBIE
Operator Type:	Private
Short-Term Generator Activity:	No
Importer Activity:	No
Mixed Waste Generator:	No
Transporter Activity:	No
Transfer Facility Activity:	No
Recycler Activity with Storage:	No
Small Quantity On-Site Burner Exemption:	No
Smelting Melting and Refining Furnace Exemption:	No
Underground Injection Control:	No
Off-Site Waste Receipt:	No
Universal Waste Indicator:	No
Universal Waste Destination Facility:	No
Federal Universal Waste:	No
Active Site Fed-Reg Treatment Storage and Disposal Facility:	Not reported
Active Site Converter Treatment storage and Disposal Facility:	Not reported
Active Site State-Reg Treatment Storage and Disposal Facility:	Not reported
Active Site State-Reg Handler:	---
Federal Facility Indicator:	Not reported
Hazardous Secondary Material Indicator:	N
Sub-Part K Indicator:	Not reported
Commercial TSD Indicator:	No
Treatment Storage and Disposal Type:	Not reported
2018 GPRA Permit Baseline:	Not on the Baseline
2018 GPRA Renewals Baseline:	Not on the Baseline
Permit Renewals Workload Universe:	Not reported
Permit Workload Universe:	Not reported
Permit Progress Universe:	Not reported
Post-Closure Workload Universe:	Not reported
Closure Workload Universe:	Not reported
202 GPRA Corrective Action Baseline:	No
Corrective Action Workload Universe:	No
Subject to Corrective Action Universe:	No
Non-TSDFs Where RCRA CA has Been Imposed Universe:	No

Map ID
Direction
Distance
Elevation

MAP FINDINGS

Site

Database(s)

EDR ID Number
EPA ID Number

FORREST PAINT CO (Continued)

1004794629

TSDFs Potentially Subject to CA Under 3004 (u)/(v) Universe:	No
TSDFs Only Subject to CA under Discretionary Auth Universe:	No
Corrective Action Priority Ranking:	No NCAPS ranking
Environmental Control Indicator:	No
Institutional Control Indicator:	No
Human Exposure Controls Indicator:	N/A
Groundwater Controls Indicator:	N/A
Operating TSDF Universe:	Not reported
Full Enforcement Universe:	Not reported
Significant Non-Complier Universe:	No
Unaddressed Significant Non-Complier Universe:	No
Addressed Significant Non-Complier Universe:	No
Significant Non-Complier With a Compliance Schedule Universe:	No
Financial Assurance Required:	Not reported
Handler Date of Last Change:	2020-09-23 11:45:36.0
Recognized Trader-Importer:	No
Recognized Trader-Exporter:	No
Importer of Spent Lead Acid Batteries:	No
Exporter of Spent Lead Acid Batteries:	No
Recycler Activity Without Storage:	No
Manifest Broker:	No
Sub-Part P Indicator:	No

Biennial: List of Years

Year: 2011

[Click Here for Biennial Reporting System Data:](#)

Year: 2009

[Click Here for Biennial Reporting System Data:](#)

Year: 2007

[Click Here for Biennial Reporting System Data:](#)

Year: 2005

[Click Here for Biennial Reporting System Data:](#)

Year: 2003

[Click Here for Biennial Reporting System Data:](#)

Hazardous Waste Summary:

Waste Code: D001
Waste Description: IGNITABLE WASTE

Waste Code: D035
Waste Description: METHYL ETHYL KETONE

Waste Code: F003
Waste Description: THE FOLLOWING SPENT NONHALOGENATED SOLVENTS: XYLENE, ACETONE, ETHYL ACETATE, ETHYL BENZENE, ETHYL ETHER, METHYL ISOBUTYL KETONE, N-BUTYL ALCOHOL, CYCLOHEXANONE, AND METHANOL; ALL SPENT SOLVENT MIXTURES/BLENDS CONTAINING, BEFORE USE, ONLY THE ABOVE SPENT NONHALOGENATED SOLVENTS; AND ALL SPENT SOLVENT MIXTURES/BLENDS CONTAINING, BEFORE USE, ONE OR MORE OF THE ABOVE NONHALOGENATED SOLVENTS, AND A TOTAL OF TEN PERCENT OR MORE (BY VOLUME) OF ONE OR MORE OF THOSE SOLVENTS LISTED IN F001, F002, F004, AND F005; AND STILL

Map ID
Direction
Distance
Elevation

MAP FINDINGS

Site

Database(s)

EDR ID Number
EPA ID Number

FORREST PAINT CO (Continued)

1004794629

BOTTOMS FROM THE RECOVERY OF THESE SPENT SOLVENTS AND SPENT SOLVENT MIXTURES.

Waste Code: F005
Waste Description:

THE FOLLOWING SPENT NONHALOGENATED SOLVENTS: TOLUENE, METHYL ETHYL KETONE, CARBON DISULFIDE, ISOBUTANOL, PYRIDINE, BENZENE, 2-ETHOXYETHANOL, AND 2-NITROPROPANE; ALL SPENT SOLVENT MIXTURES/BLENDS CONTAINING, BEFORE USE, A TOTAL OF TEN PERCENT OR MORE (BY VOLUME) OF ONE OR MORE OF THE ABOVE NONHALOGENATED SOLVENTS OR THOSE SOLVENTS LISTED IN F001, F002, OR F004; AND STILL BOTTOMS FROM THE RECOVERY OF THESE SPENT SOLVENTS AND SPENT SOLVENT MIXTURES.

Handler - Owner Operator:

Owner/Operator Indicator: Owner
Owner/Operator Name: FORREST PAINT CO
Legal Status: Private
Date Became Current: Not reported
Date Ended Current: Not reported
Owner/Operator Address: 1741 S CENTRAL
Owner/Operator City,State,Zip: KENT, WA 98032
Owner/Operator Telephone: 000-000-0000
Owner/Operator Telephone Ext: Not reported
Owner/Operator Fax: Not reported
Owner/Operator Email: Not reported

Owner/Operator Indicator: Owner
Owner/Operator Name: FORREST PAINT CO
Legal Status: Private
Date Became Current: Not reported
Date Ended Current: Not reported
Owner/Operator Address: 1741 S CENTRAL
Owner/Operator City,State,Zip: KENT, WA 98032
Owner/Operator Telephone: 000-000-0000
Owner/Operator Telephone Ext: Not reported
Owner/Operator Fax: Not reported
Owner/Operator Email: Not reported

Owner/Operator Indicator: Owner
Owner/Operator Name: FORREST PAINT CO
Legal Status: Private
Date Became Current: 1996-09-19 00:00:00.
Date Ended Current: Not reported
Owner/Operator Address: PO BOX 22110
Owner/Operator City,State,Zip: EUGENE, OR 97402
Owner/Operator Telephone: 541-342-1821
Owner/Operator Telephone Ext: Not reported
Owner/Operator Fax: Not reported
Owner/Operator Email: Not reported

Owner/Operator Indicator: Owner
Owner/Operator Name: RAFFAELE MORELLA WESTLAKE ASSOCIATIO
Legal Status: Private
Date Became Current: Not reported
Date Ended Current: Not reported
Owner/Operator Address: 2810 EASTLAKE AVE E
Owner/Operator City,State,Zip: SEATTLE, WA 98102
Owner/Operator Telephone: 206-505-9400

Map ID
Direction
Distance
Elevation

MAP FINDINGS

Site

Database(s)

EDR ID Number
EPA ID Number

FORREST PAINT CO (Continued)

1004794629

Owner/Operator Telephone Ext:	Not reported
Owner/Operator Fax:	Not reported
Owner/Operator Email:	Not reported
Owner/Operator Indicator:	Owner
Owner/Operator Name:	MORELLA FAMILY DBA HAMPTON SQUARE
Legal Status:	Private
Date Became Current:	Not reported
Date Ended Current:	Not reported
Owner/Operator Address:	12317 15TH AVE NE, SUITE 108
Owner/Operator City,State,Zip:	SEATTLE, WA 98125
Owner/Operator Telephone:	206-505-9400
Owner/Operator Telephone Ext:	Not reported
Owner/Operator Fax:	Not reported
Owner/Operator Email:	Not reported
Owner/Operator Indicator:	Operator
Owner/Operator Name:	BROOKS, DEBBIE
Legal Status:	Private
Date Became Current:	Not reported
Date Ended Current:	Not reported
Owner/Operator Address:	1741 CENTRAL AVE S
Owner/Operator City,State,Zip:	KENT, WA 98032
Owner/Operator Telephone:	253-854-6372
Owner/Operator Telephone Ext:	Not reported
Owner/Operator Fax:	Not reported
Owner/Operator Email:	Not reported
Owner/Operator Indicator:	Operator
Owner/Operator Name:	BROOKS, DEBBIE
Legal Status:	Private
Date Became Current:	Not reported
Date Ended Current:	Not reported
Owner/Operator Address:	1741 CENTRAL AVE S
Owner/Operator City,State,Zip:	KENT, WA 98032
Owner/Operator Telephone:	253-854-6372
Owner/Operator Telephone Ext:	Not reported
Owner/Operator Fax:	Not reported
Owner/Operator Email:	Not reported
Owner/Operator Indicator:	Owner
Owner/Operator Name:	MORELLA FAMILY DBA HAMPTON SQUARE
Legal Status:	Private
Date Became Current:	Not reported
Date Ended Current:	Not reported
Owner/Operator Address:	2810 EASTLAKE AVE E
Owner/Operator City,State,Zip:	SEATTLE, WA 98102
Owner/Operator Telephone:	206-505-9400
Owner/Operator Telephone Ext:	Not reported
Owner/Operator Fax:	Not reported
Owner/Operator Email:	Not reported
Owner/Operator Indicator:	Operator
Owner/Operator Name:	BROOKS, DEBBIE
Legal Status:	Private
Date Became Current:	Not reported
Date Ended Current:	Not reported

Map ID
Direction
Distance
Elevation

MAP FINDINGS

Site

Database(s)

EDR ID Number
EPA ID Number

FORREST PAINT CO (Continued)

1004794629

Owner/Operator Address: 1741 CENTRAL AVE S
Owner/Operator City,State,Zip: KENT, WA 98032
Owner/Operator Telephone: 253-854-6372
Owner/Operator Telephone Ext: Not reported
Owner/Operator Fax: Not reported
Owner/Operator Email: Not reported

Owner/Operator Indicator: Owner
Owner/Operator Name: FORREST PAINT CO
Legal Status: Private
Date Became Current: 1996-09-19 00:00:00.
Date Ended Current: Not reported
Owner/Operator Address: PO BOX 22110
Owner/Operator City,State,Zip: EUGENE, OR 97402
Owner/Operator Telephone: 541-342-1821
Owner/Operator Telephone Ext: Not reported
Owner/Operator Fax: Not reported
Owner/Operator Email: Not reported

Owner/Operator Indicator: Owner
Owner/Operator Name: FORREST PAINT CO
Legal Status: Private
Date Became Current: 1996-09-19 00:00:00.
Date Ended Current: Not reported
Owner/Operator Address: PO BOX 22110
Owner/Operator City,State,Zip: EUGENE, OR 97402
Owner/Operator Telephone: 541-342-1821
Owner/Operator Telephone Ext: Not reported
Owner/Operator Fax: Not reported
Owner/Operator Email: Not reported

Owner/Operator Indicator: Owner
Owner/Operator Name: MORELLA FAMILY DBA HAMPTON SQUARE
Legal Status: Private
Date Became Current: Not reported
Date Ended Current: Not reported
Owner/Operator Address: 1525 4TH AVE, SUITE 300
Owner/Operator City,State,Zip: SEATTLE, WA 98101
Owner/Operator Telephone: 206-505-9400
Owner/Operator Telephone Ext: Not reported
Owner/Operator Fax: Not reported
Owner/Operator Email: Not reported

Owner/Operator Indicator: Operator
Owner/Operator Name: BROOKS, DEBBIE
Legal Status: Private
Date Became Current: Not reported
Date Ended Current: Not reported
Owner/Operator Address: 1741 CENTRAL AVE S
Owner/Operator City,State,Zip: KENT, WA 98032
Owner/Operator Telephone: 253-854-6372
Owner/Operator Telephone Ext: Not reported
Owner/Operator Fax: Not reported
Owner/Operator Email: Not reported

Owner/Operator Indicator: Operator
Owner/Operator Name: DEBBIE BROOKS

Map ID
Direction
Distance
Elevation

MAP FINDINGS

Site

Database(s)

EDR ID Number
EPA ID Number

FORREST PAINT CO (Continued)

1004794629

Legal Status:	Private
Date Became Current:	1997-03-24 00:00:00.
Date Ended Current:	Not reported
Owner/Operator Address:	1741 CENTRAL AVE S
Owner/Operator City,State,Zip:	KENT, WA 98032-7415
Owner/Operator Telephone:	Not reported
Owner/Operator Telephone Ext:	Not reported
Owner/Operator Fax:	Not reported
Owner/Operator Email:	Not reported
Owner/Operator Indicator:	Owner
Owner/Operator Name:	FORREST PAINT CO
Legal Status:	Private
Date Became Current:	1996-09-19 00:00:00.
Date Ended Current:	Not reported
Owner/Operator Address:	PO BOX 22110
Owner/Operator City,State,Zip:	EUGENE, OR 97402-0470
Owner/Operator Telephone:	Not reported
Owner/Operator Telephone Ext:	Not reported
Owner/Operator Fax:	Not reported
Owner/Operator Email:	Not reported
Owner/Operator Indicator:	Operator
Owner/Operator Name:	DEBBIE BROOKS
Legal Status:	Private
Date Became Current:	1997-03-24 00:00:00.
Date Ended Current:	Not reported
Owner/Operator Address:	1741 CENTRAL AVE S
Owner/Operator City,State,Zip:	KENT, WA 98032-7415
Owner/Operator Telephone:	253-854-6372
Owner/Operator Telephone Ext:	Not reported
Owner/Operator Fax:	Not reported
Owner/Operator Email:	Not reported
Owner/Operator Indicator:	Owner
Owner/Operator Name:	FORREST PAINT CO
Legal Status:	Private
Date Became Current:	Not reported
Date Ended Current:	Not reported
Owner/Operator Address:	1741 S CENTRAL
Owner/Operator City,State,Zip:	KENT, WA 98032
Owner/Operator Telephone:	000-000-0000
Owner/Operator Telephone Ext:	Not reported
Owner/Operator Fax:	Not reported
Owner/Operator Email:	Not reported
Owner/Operator Indicator:	Operator
Owner/Operator Name:	FORREST PAINT CO
Legal Status:	Private
Date Became Current:	Not reported
Date Ended Current:	Not reported
Owner/Operator Address:	1741 S CENTRAL
Owner/Operator City,State,Zip:	KENT, WA 98032
Owner/Operator Telephone:	000-000-0000
Owner/Operator Telephone Ext:	Not reported
Owner/Operator Fax:	Not reported
Owner/Operator Email:	Not reported

Map ID
Direction
Distance
Elevation

MAP FINDINGS

Site

Database(s)

EDR ID Number
EPA ID Number

FORREST PAINT CO (Continued)

1004794629

Owner/Operator Indicator:	Operator
Owner/Operator Name:	KEENEY, KURTIS W
Legal Status:	Private
Date Became Current:	Not reported
Date Ended Current:	Not reported
Owner/Operator Address:	1740 CENTRAL AVE S
Owner/Operator City,State,Zip:	KENT, WA 98032
Owner/Operator Telephone:	360-854-6372
Owner/Operator Telephone Ext:	Not reported
Owner/Operator Fax:	Not reported
Owner/Operator Email:	Not reported
Owner/Operator Indicator:	Owner
Owner/Operator Name:	RAFFAELE MORELLA WESTLAKE ASSOCIATIO
Legal Status:	Private
Date Became Current:	Not reported
Date Ended Current:	Not reported
Owner/Operator Address:	2810 EASTLAKE AVE E
Owner/Operator City,State,Zip:	SEATTLE, WA 98102
Owner/Operator Telephone:	206-505-9400
Owner/Operator Telephone Ext:	Not reported
Owner/Operator Fax:	Not reported
Owner/Operator Email:	Not reported
Owner/Operator Indicator:	Owner
Owner/Operator Name:	FORREST PAINT CO
Legal Status:	Private
Date Became Current:	1996-09-19 00:00:00.
Date Ended Current:	Not reported
Owner/Operator Address:	PO BOX 22110
Owner/Operator City,State,Zip:	EUGENE, OR 97402
Owner/Operator Telephone:	541-342-1821
Owner/Operator Telephone Ext:	Not reported
Owner/Operator Fax:	Not reported
Owner/Operator Email:	Not reported
Owner/Operator Indicator:	Operator
Owner/Operator Name:	BROOKS, DEBBIE
Legal Status:	Private
Date Became Current:	Not reported
Date Ended Current:	Not reported
Owner/Operator Address:	1741 CENTRAL AVE S
Owner/Operator City,State,Zip:	KENT, WA 98032
Owner/Operator Telephone:	360-854-6372
Owner/Operator Telephone Ext:	Not reported
Owner/Operator Fax:	Not reported
Owner/Operator Email:	Not reported
Owner/Operator Indicator:	Owner
Owner/Operator Name:	MORELLA FAMILY DBA HAMPTON SQUARE
Legal Status:	Private
Date Became Current:	Not reported
Date Ended Current:	Not reported
Owner/Operator Address:	2810 EASTLAKE AVE E
Owner/Operator City,State,Zip:	SEATTLE, WA 98102
Owner/Operator Telephone:	206-505-9400
Owner/Operator Telephone Ext:	Not reported

Map ID
Direction
Distance
Elevation

MAP FINDINGS

Site

Database(s)

EDR ID Number
EPA ID Number

FORREST PAINT CO (Continued)

1004794629

Owner/Operator Fax:	Not reported
Owner/Operator Email:	Not reported
Owner/Operator Indicator:	Owner
Owner/Operator Name:	MORELLA FAMILY DBA HAMPTON SQUARE
Legal Status:	Private
Date Became Current:	Not reported
Date Ended Current:	Not reported
Owner/Operator Address:	2810 EASTLAKE AVE E
Owner/Operator City,State,Zip:	SEATTLE, WA 98102
Owner/Operator Telephone:	206-505-9400
Owner/Operator Telephone Ext:	Not reported
Owner/Operator Fax:	Not reported
Owner/Operator Email:	Not reported
Owner/Operator Indicator:	Owner
Owner/Operator Name:	MORELLA FAMILY DBA HAMPTON SQUARE
Legal Status:	Private
Date Became Current:	Not reported
Date Ended Current:	Not reported
Owner/Operator Address:	1525 4TH AVE, SUITE 300
Owner/Operator City,State,Zip:	SEATTLE, WA 98101
Owner/Operator Telephone:	206-505-9400
Owner/Operator Telephone Ext:	Not reported
Owner/Operator Fax:	Not reported
Owner/Operator Email:	Not reported
Owner/Operator Indicator:	Operator
Owner/Operator Name:	BROOKS, DEBBIE
Legal Status:	Private
Date Became Current:	1997-03-24 00:00:00.
Date Ended Current:	Not reported
Owner/Operator Address:	1741 CENTRAL AVE S
Owner/Operator City,State,Zip:	KENT, WA 98032
Owner/Operator Telephone:	253-854-6372
Owner/Operator Telephone Ext:	Not reported
Owner/Operator Fax:	Not reported
Owner/Operator Email:	Not reported
Owner/Operator Indicator:	Owner
Owner/Operator Name:	FORREST PAINT CO
Legal Status:	Private
Date Became Current:	1996-09-19 00:00:00.
Date Ended Current:	Not reported
Owner/Operator Address:	PO BOX 22110
Owner/Operator City,State,Zip:	EUGENE, OR 97402-0470
Owner/Operator Telephone:	541-342-1821
Owner/Operator Telephone Ext:	Not reported
Owner/Operator Fax:	Not reported
Owner/Operator Email:	Not reported
Owner/Operator Indicator:	Owner
Owner/Operator Name:	FORREST PAINT CO
Legal Status:	Private
Date Became Current:	Not reported
Date Ended Current:	Not reported
Owner/Operator Address:	1741 S CENTRAL

Map ID
Direction
Distance
Elevation

MAP FINDINGS

Site

Database(s)

EDR ID Number
EPA ID Number

FORREST PAINT CO (Continued)

1004794629

Owner/Operator City,State,Zip:	KENT, WA 98032
Owner/Operator Telephone:	000-000-0000
Owner/Operator Telephone Ext:	Not reported
Owner/Operator Fax:	Not reported
Owner/Operator Email:	Not reported
Owner/Operator Indicator:	Owner
Owner/Operator Name:	FORREST PAINT CO
Legal Status:	Private
Date Became Current:	Not reported
Date Ended Current:	Not reported
Owner/Operator Address:	1741 S CENTRAL
Owner/Operator City,State,Zip:	KENT, WA 98032
Owner/Operator Telephone:	000-000-0000
Owner/Operator Telephone Ext:	Not reported
Owner/Operator Fax:	Not reported
Owner/Operator Email:	Not reported
Owner/Operator Indicator:	Owner
Owner/Operator Name:	FORREST PAINT CO
Legal Status:	Private
Date Became Current:	1996-09-19 00:00:00.
Date Ended Current:	Not reported
Owner/Operator Address:	PO BOX 22110
Owner/Operator City,State,Zip:	EUGENE, OR 97402
Owner/Operator Telephone:	541-342-1821
Owner/Operator Telephone Ext:	Not reported
Owner/Operator Fax:	Not reported
Owner/Operator Email:	Not reported
Owner/Operator Indicator:	Owner
Owner/Operator Name:	FORREST PAINT CO
Legal Status:	Private
Date Became Current:	1996-09-19 00:00:00.
Date Ended Current:	Not reported
Owner/Operator Address:	PO BOX 22110
Owner/Operator City,State,Zip:	EUGENE, OR 97402
Owner/Operator Telephone:	541-342-1821
Owner/Operator Telephone Ext:	Not reported
Owner/Operator Fax:	Not reported
Owner/Operator Email:	Not reported
Owner/Operator Indicator:	Owner
Owner/Operator Name:	FORREST PAINT CO
Legal Status:	Private
Date Became Current:	1996-09-19 00:00:00.
Date Ended Current:	Not reported
Owner/Operator Address:	PO BOX 22110
Owner/Operator City,State,Zip:	EUGENE, OR 97402
Owner/Operator Telephone:	541-342-1821
Owner/Operator Telephone Ext:	Not reported
Owner/Operator Fax:	Not reported
Owner/Operator Email:	Not reported
Owner/Operator Indicator:	Operator
Owner/Operator Name:	BROOKS, DEBBIE
Legal Status:	Private

Map ID
Direction
Distance
Elevation

MAP FINDINGS

Site

Database(s)

EDR ID Number
EPA ID Number

FORREST PAINT CO (Continued)

1004794629

Date Became Current:	Not reported
Date Ended Current:	Not reported
Owner/Operator Address:	1741 CENTRAL AVE S
Owner/Operator City,State,Zip:	KENT, WA 98032
Owner/Operator Telephone:	360-854-6372
Owner/Operator Telephone Ext:	Not reported
Owner/Operator Fax:	Not reported
Owner/Operator Email:	Not reported
Owner/Operator Indicator:	Owner
Owner/Operator Name:	RAFFAELE MORELLA WESTLAKE ASSOCIATIO
Legal Status:	Private
Date Became Current:	Not reported
Date Ended Current:	Not reported
Owner/Operator Address:	2810 EASTLAKE AVE E
Owner/Operator City,State,Zip:	SEATTLE, WA 98102
Owner/Operator Telephone:	206-505-9400
Owner/Operator Telephone Ext:	Not reported
Owner/Operator Fax:	Not reported
Owner/Operator Email:	Not reported
Owner/Operator Indicator:	Owner
Owner/Operator Name:	FORREST PAINT CO
Legal Status:	Private
Date Became Current:	1996-09-19 00:00:00.
Date Ended Current:	Not reported
Owner/Operator Address:	PO BOX 22110
Owner/Operator City,State,Zip:	EUGENE, OR 97402
Owner/Operator Telephone:	541-342-1821
Owner/Operator Telephone Ext:	Not reported
Owner/Operator Fax:	Not reported
Owner/Operator Email:	Not reported
Owner/Operator Indicator:	Owner
Owner/Operator Name:	FORREST PAINT CO
Legal Status:	Private
Date Became Current:	1996-09-19 00:00:00.
Date Ended Current:	Not reported
Owner/Operator Address:	PO BOX 22110
Owner/Operator City,State,Zip:	EUGENE, OR 97402
Owner/Operator Telephone:	541-342-1821
Owner/Operator Telephone Ext:	Not reported
Owner/Operator Fax:	Not reported
Owner/Operator Email:	Not reported
Owner/Operator Indicator:	Owner
Owner/Operator Name:	FORREST PAINT CO
Legal Status:	Private
Date Became Current:	1996-09-19 00:00:00.
Date Ended Current:	Not reported
Owner/Operator Address:	PO BOX 22110
Owner/Operator City,State,Zip:	EUGENE, OR 97402
Owner/Operator Telephone:	541-342-1821
Owner/Operator Telephone Ext:	Not reported
Owner/Operator Fax:	Not reported
Owner/Operator Email:	Not reported

Map ID
Direction
Distance
Elevation

MAP FINDINGS

Site

Database(s)

EDR ID Number
EPA ID Number

FORREST PAINT CO (Continued)

1004794629

Owner/Operator Indicator: Owner
Owner/Operator Name: FORREST PAINT CO
Legal Status: Private
Date Became Current: 1996-09-19 00:00:00.
Date Ended Current: Not reported
Owner/Operator Address: PO BOX 22110
Owner/Operator City,State,Zip: EUGENE, OR 97402
Owner/Operator Telephone: 541-342-1821
Owner/Operator Telephone Ext: Not reported
Owner/Operator Fax: Not reported
Owner/Operator Email: Not reported

Owner/Operator Indicator: Operator
Owner/Operator Name: DEBBIE B
Legal Status: Private
Date Became Current: 1997-03-24 00:00:00.
Date Ended Current: Not reported
Owner/Operator Address: 1741 CENTRAL AVE S
Owner/Operator City,State,Zip: KENT, WA 98032-7415
Owner/Operator Telephone: 253-854-6372
Owner/Operator Telephone Ext: Not reported
Owner/Operator Fax: Not reported
Owner/Operator Email: Not reported

Owner/Operator Indicator: Operator
Owner/Operator Name: BROOKS, DEBBIE
Legal Status: Private
Date Became Current: Not reported
Date Ended Current: Not reported
Owner/Operator Address: 1741 CENTRAL AVE S
Owner/Operator City,State,Zip: KENT, WA 98032
Owner/Operator Telephone: 360-854-6372
Owner/Operator Telephone Ext: Not reported
Owner/Operator Fax: Not reported
Owner/Operator Email: Not reported

Owner/Operator Indicator: Owner
Owner/Operator Name: FORREST PAINT CO
Legal Status: Private
Date Became Current: 1996-09-19 00:00:00.
Date Ended Current: Not reported
Owner/Operator Address: PO BOX 22110
Owner/Operator City,State,Zip: EUGENE, OR 97402
Owner/Operator Telephone: 541-342-1821
Owner/Operator Telephone Ext: Not reported
Owner/Operator Fax: Not reported
Owner/Operator Email: Not reported

Owner/Operator Indicator: Operator
Owner/Operator Name: BROOKS, DEBBIE
Legal Status: Private
Date Became Current: Not reported
Date Ended Current: Not reported
Owner/Operator Address: 1741 CENTRAL AVE S
Owner/Operator City,State,Zip: KENT, WA 98032
Owner/Operator Telephone: 360-854-6372
Owner/Operator Telephone Ext: Not reported

Map ID
Direction
Distance
Elevation

MAP FINDINGS

Site

Database(s)

EDR ID Number
EPA ID Number

FORREST PAINT CO (Continued)

1004794629

Owner/Operator Fax:	Not reported
Owner/Operator Email:	Not reported
Owner/Operator Indicator:	Operator
Owner/Operator Name:	BROOKS, DEBBIE
Legal Status:	Private
Date Became Current:	Not reported
Date Ended Current:	Not reported
Owner/Operator Address:	1741 CENTRAL AVE S
Owner/Operator City,State,Zip:	KENT, WA 98032
Owner/Operator Telephone:	253-854-6372
Owner/Operator Telephone Ext:	Not reported
Owner/Operator Fax:	Not reported
Owner/Operator Email:	Not reported
Owner/Operator Indicator:	Owner
Owner/Operator Name:	MORELLA FAMILY DBA HAMPTON SQUARE
Legal Status:	Private
Date Became Current:	Not reported
Date Ended Current:	Not reported
Owner/Operator Address:	1525 4TH AVE, SUITE 300
Owner/Operator City,State,Zip:	SEATTLE, WA 98101
Owner/Operator Telephone:	206-505-9400
Owner/Operator Telephone Ext:	Not reported
Owner/Operator Fax:	Not reported
Owner/Operator Email:	Not reported
Owner/Operator Indicator:	Operator
Owner/Operator Name:	BROOKS, DEBBIE
Legal Status:	Private
Date Became Current:	Not reported
Date Ended Current:	Not reported
Owner/Operator Address:	1741 CENTRAL AVE S
Owner/Operator City,State,Zip:	KENT, WA 98032
Owner/Operator Telephone:	253-854-6372
Owner/Operator Telephone Ext:	Not reported
Owner/Operator Fax:	Not reported
Owner/Operator Email:	Not reported
Owner/Operator Indicator:	Operator
Owner/Operator Name:	BROOKS, DEBBIE
Legal Status:	Private
Date Became Current:	Not reported
Date Ended Current:	Not reported
Owner/Operator Address:	1741 CENTRAL AVE S
Owner/Operator City,State,Zip:	KENT, WA 98032
Owner/Operator Telephone:	253-854-6372
Owner/Operator Telephone Ext:	Not reported
Owner/Operator Fax:	Not reported
Owner/Operator Email:	Not reported
Owner/Operator Indicator:	Operator
Owner/Operator Name:	DEBBIE BROOKS
Legal Status:	Private
Date Became Current:	1997-03-24 00:00:00.
Date Ended Current:	Not reported
Owner/Operator Address:	1741 CENTRAL AVE S

Map ID
Direction
Distance
Elevation

MAP FINDINGS

Site

Database(s)

EDR ID Number
EPA ID Number

FORREST PAINT CO (Continued)

1004794629

Owner/Operator City,State,Zip: KENT, WA 98032-7415
Owner/Operator Telephone: Not reported
Owner/Operator Telephone Ext: Not reported
Owner/Operator Fax: Not reported
Owner/Operator Email: Not reported

Owner/Operator Indicator: Owner
Owner/Operator Name: FORREST PAINT CO
Legal Status: Private
Date Became Current: Not reported
Date Ended Current: Not reported
Owner/Operator Address: 1741 S CENTRAL
Owner/Operator City,State,Zip: KENT, WA 98032
Owner/Operator Telephone: 000-000-0000
Owner/Operator Telephone Ext: Not reported
Owner/Operator Fax: Not reported
Owner/Operator Email: Not reported

Owner/Operator Indicator: Operator
Owner/Operator Name: BROOKS, DEBBIE
Legal Status: Private
Date Became Current: Not reported
Date Ended Current: Not reported
Owner/Operator Address: 1741 CENTRAL AVE S
Owner/Operator City,State,Zip: KENT, WA 98032
Owner/Operator Telephone: 360-854-6372
Owner/Operator Telephone Ext: Not reported
Owner/Operator Fax: Not reported
Owner/Operator Email: Not reported

Owner/Operator Indicator: Operator
Owner/Operator Name: BROOKS, DEBBIE
Legal Status: Private
Date Became Current: Not reported
Date Ended Current: Not reported
Owner/Operator Address: 1741 CENTRAL AVE S
Owner/Operator City,State,Zip: KENT, WA 98032
Owner/Operator Telephone: 253-854-6372
Owner/Operator Telephone Ext: Not reported
Owner/Operator Fax: Not reported
Owner/Operator Email: Not reported

Owner/Operator Indicator: Operator
Owner/Operator Name: BROOKS, DEBBIE
Legal Status: Private
Date Became Current: Not reported
Date Ended Current: Not reported
Owner/Operator Address: 1741 CENTRAL AVE S
Owner/Operator City,State,Zip: KENT, WA 98032
Owner/Operator Telephone: 253-854-6372
Owner/Operator Telephone Ext: Not reported
Owner/Operator Fax: Not reported
Owner/Operator Email: Not reported

Owner/Operator Indicator: Owner
Owner/Operator Name: FORREST PAINT CO
Legal Status: Private

Map ID
Direction
Distance
Elevation

MAP FINDINGS

Site

Database(s)

EDR ID Number
EPA ID Number

FORREST PAINT CO (Continued)

1004794629

Date Became Current: 1996-09-19 00:00:00.
Date Ended Current: Not reported
Owner/Operator Address: PO BOX 22110
Owner/Operator City,State,Zip: EUGENE, OR 97402
Owner/Operator Telephone: 541-342-1821
Owner/Operator Telephone Ext: Not reported
Owner/Operator Fax: Not reported
Owner/Operator Email: Not reported

Owner/Operator Indicator: Operator
Owner/Operator Name: BROOKS, DEBBIE
Legal Status: Private
Date Became Current: Not reported
Date Ended Current: Not reported
Owner/Operator Address: 1741 CENTRAL AVE S
Owner/Operator City,State,Zip: KENT, WA 98032
Owner/Operator Telephone: 253-854-6372
Owner/Operator Telephone Ext: Not reported
Owner/Operator Fax: Not reported
Owner/Operator Email: Not reported

Owner/Operator Indicator: Owner
Owner/Operator Name: FORREST PAINT CO
Legal Status: Private
Date Became Current: 1996-09-19 00:00:00.
Date Ended Current: Not reported
Owner/Operator Address: PO BOX 22110
Owner/Operator City,State,Zip: EUGENE, OR 97402-0470
Owner/Operator Telephone: Not reported
Owner/Operator Telephone Ext: Not reported
Owner/Operator Fax: Not reported
Owner/Operator Email: Not reported

Owner/Operator Indicator: Operator
Owner/Operator Name: DEBBIE BROOKS
Legal Status: Private
Date Became Current: 1997-03-24 00:00:00.
Date Ended Current: Not reported
Owner/Operator Address: 1741 CENTRAL AVE S
Owner/Operator City,State,Zip: KENT, WA 98032-7415
Owner/Operator Telephone: Not reported
Owner/Operator Telephone Ext: Not reported
Owner/Operator Fax: Not reported
Owner/Operator Email: Not reported

Owner/Operator Indicator: Owner
Owner/Operator Name: RAFFAELE MORELLA WESTLAKE ASSOCIATIO
Legal Status: Private
Date Became Current: Not reported
Date Ended Current: Not reported
Owner/Operator Address: 2810 EASTLAKE AVE E
Owner/Operator City,State,Zip: SEATTLE, WA 98102
Owner/Operator Telephone: 206-505-9400
Owner/Operator Telephone Ext: Not reported
Owner/Operator Fax: Not reported
Owner/Operator Email: Not reported

Map ID
Direction
Distance
Elevation

MAP FINDINGS

Site

Database(s)

EDR ID Number
EPA ID Number

FORREST PAINT CO (Continued)

1004794629

Owner/Operator Indicator: Owner
Owner/Operator Name: FORREST PAINT CO
Legal Status: Private
Date Became Current: Not reported
Date Ended Current: Not reported
Owner/Operator Address: 1741 S CENTRAL
Owner/Operator City,State,Zip: KENT, WA 98032
Owner/Operator Telephone: 000-000-0000
Owner/Operator Telephone Ext: Not reported
Owner/Operator Fax: Not reported
Owner/Operator Email: Not reported

Owner/Operator Indicator: Owner
Owner/Operator Name: FORREST PAINT CO
Legal Status: Private
Date Became Current: Not reported
Date Ended Current: Not reported
Owner/Operator Address: 1741 S CENTRAL
Owner/Operator City,State,Zip: KENT, WA 98032
Owner/Operator Telephone: 000-000-0000
Owner/Operator Telephone Ext: Not reported
Owner/Operator Fax: Not reported
Owner/Operator Email: Not reported

Owner/Operator Indicator: Operator
Owner/Operator Name: BROOKS, DEBBIE
Legal Status: Private
Date Became Current: Not reported
Date Ended Current: Not reported
Owner/Operator Address: 1741 CENTRAL AVE S
Owner/Operator City,State,Zip: KENT, WA 98032
Owner/Operator Telephone: 360-854-6372
Owner/Operator Telephone Ext: Not reported
Owner/Operator Fax: Not reported
Owner/Operator Email: Not reported

Owner/Operator Indicator: Owner
Owner/Operator Name: FORREST PAINT CO
Legal Status: Private
Date Became Current: 1996-09-19 00:00:00.
Date Ended Current: Not reported
Owner/Operator Address: PO BOX 22110
Owner/Operator City,State,Zip: EUGENE, OR 97402
Owner/Operator Telephone: 541-342-1821
Owner/Operator Telephone Ext: Not reported
Owner/Operator Fax: Not reported
Owner/Operator Email: Not reported

Owner/Operator Indicator: Owner
Owner/Operator Name: RAFFAELE MORELLA WESTLAKE ASSOCIATIO
Legal Status: Private
Date Became Current: Not reported
Date Ended Current: Not reported
Owner/Operator Address: 2810 EASTLAKE AVE E
Owner/Operator City,State,Zip: SEATTLE, WA 98102
Owner/Operator Telephone: 206-505-9400
Owner/Operator Telephone Ext: Not reported

Map ID
Direction
Distance
Elevation

MAP FINDINGS

Site

Database(s)

EDR ID Number
EPA ID Number

FORREST PAINT CO (Continued)

1004794629

Owner/Operator Fax:	Not reported
Owner/Operator Email:	Not reported
Owner/Operator Indicator:	Owner
Owner/Operator Name:	MORELLA FAMILY DBA HAMPTON SQUARE
Legal Status:	Private
Date Became Current:	Not reported
Date Ended Current:	Not reported
Owner/Operator Address:	1525 4TH AVE, SUITE 300
Owner/Operator City,State,Zip:	SEATTLE, WA 98101
Owner/Operator Telephone:	206-505-9400
Owner/Operator Telephone Ext:	Not reported
Owner/Operator Fax:	Not reported
Owner/Operator Email:	Not reported
Owner/Operator Indicator:	Operator
Owner/Operator Name:	BROOKS, DEBBIE
Legal Status:	Private
Date Became Current:	Not reported
Date Ended Current:	Not reported
Owner/Operator Address:	1741 CENTRAL AVE S
Owner/Operator City,State,Zip:	KENT, WA 98032
Owner/Operator Telephone:	253-854-6372
Owner/Operator Telephone Ext:	Not reported
Owner/Operator Fax:	Not reported
Owner/Operator Email:	Not reported
Owner/Operator Indicator:	Owner
Owner/Operator Name:	MORELLA FAMILY DBA HAMPTON SQUARE
Legal Status:	Private
Date Became Current:	Not reported
Date Ended Current:	Not reported
Owner/Operator Address:	1525 4TH AVE, SUITE 300
Owner/Operator City,State,Zip:	SEATTLE, WA 98101
Owner/Operator Telephone:	206-505-9400
Owner/Operator Telephone Ext:	Not reported
Owner/Operator Fax:	Not reported
Owner/Operator Email:	Not reported
Owner/Operator Indicator:	Owner
Owner/Operator Name:	FORREST PAINT CO
Legal Status:	Private
Date Became Current:	1996-09-19 00:00:00.
Date Ended Current:	Not reported
Owner/Operator Address:	PO BOX 22110
Owner/Operator City,State,Zip:	EUGENE, OR 97402
Owner/Operator Telephone:	541-342-1821
Owner/Operator Telephone Ext:	Not reported
Owner/Operator Fax:	Not reported
Owner/Operator Email:	Not reported
Owner/Operator Indicator:	Owner
Owner/Operator Name:	FORREST PAINT CO
Legal Status:	Private
Date Became Current:	1996-09-19 00:00:00.
Date Ended Current:	Not reported
Owner/Operator Address:	PO BOX 22110

Map ID
Direction
Distance
Elevation

MAP FINDINGS

Site

Database(s)

EDR ID Number
EPA ID Number

FORREST PAINT CO (Continued)

1004794629

Owner/Operator City,State,Zip: EUGENE, OR 97402-0470
Owner/Operator Telephone: Not reported
Owner/Operator Telephone Ext: Not reported
Owner/Operator Fax: Not reported
Owner/Operator Email: Not reported

Owner/Operator Indicator: Operator
Owner/Operator Name: DEBBIE BROOKS
Legal Status: Private
Date Became Current: 1997-03-24 00:00:00.
Date Ended Current: Not reported
Owner/Operator Address: 1741 CENTRAL AVE S
Owner/Operator City,State,Zip: KENT, WA 98032-7415
Owner/Operator Telephone: 253-854-6372
Owner/Operator Telephone Ext: Not reported
Owner/Operator Fax: Not reported
Owner/Operator Email: Not reported

Owner/Operator Indicator: Owner
Owner/Operator Name: FORREST PAINT CO
Legal Status: Private
Date Became Current: 1996-09-19 00:00:00.
Date Ended Current: Not reported
Owner/Operator Address: PO BOX 22110
Owner/Operator City,State,Zip: EUGENE, OR 97402-0470
Owner/Operator Telephone: 541-342-1821
Owner/Operator Telephone Ext: Not reported
Owner/Operator Fax: Not reported
Owner/Operator Email: Not reported

Owner/Operator Indicator: Owner
Owner/Operator Name: FORREST PAINT C F
Legal Status: Private
Date Became Current: 1996-09-19 00:00:00.
Date Ended Current: Not reported
Owner/Operator Address: PO BOX 22110
Owner/Operator City,State,Zip: EUGENE, OR 97402-0470
Owner/Operator Telephone: 541-342-1821
Owner/Operator Telephone Ext: Not reported
Owner/Operator Fax: Not reported
Owner/Operator Email: Not reported

Owner/Operator Indicator: Operator
Owner/Operator Name: FORREST PAINT CO
Legal Status: Private
Date Became Current: Not reported
Date Ended Current: Not reported
Owner/Operator Address: 1741 S CENTRAL
Owner/Operator City,State,Zip: KENT, WA 98032
Owner/Operator Telephone: 000-000-0000
Owner/Operator Telephone Ext: Not reported
Owner/Operator Fax: Not reported
Owner/Operator Email: Not reported

Owner/Operator Indicator: Owner
Owner/Operator Name: FORREST PAINT CO
Legal Status: Private

Map ID
Direction
Distance
Elevation

MAP FINDINGS

Site

Database(s)

EDR ID Number
EPA ID Number

FORREST PAINT CO (Continued)

1004794629

Date Became Current:
Date Ended Current:
Owner/Operator Address:
Owner/Operator City,State,Zip:
Owner/Operator Telephone:
Owner/Operator Telephone Ext:
Owner/Operator Fax:
Owner/Operator Email:

Not reported
Not reported
1741 S CENTRAL
KENT, WA 98032
000-000-0000
Not reported
Not reported
Not reported

Owner/Operator Indicator:
Owner/Operator Name:
Legal Status:
Date Became Current:
Date Ended Current:
Owner/Operator Address:
Owner/Operator City,State,Zip:
Owner/Operator Telephone:
Owner/Operator Telephone Ext:
Owner/Operator Fax:
Owner/Operator Email:

Owner
FORREST PAINT CO
Private
Not reported
Not reported
1741 S CENTRAL
KENT, WA 98032
000-000-0000
Not reported
Not reported
Not reported

Owner/Operator Indicator:
Owner/Operator Name:
Legal Status:
Date Became Current:
Date Ended Current:
Owner/Operator Address:
Owner/Operator City,State,Zip:
Owner/Operator Telephone:
Owner/Operator Telephone Ext:
Owner/Operator Fax:
Owner/Operator Email:

Owner
FORREST PAINT CO
Private
1996-09-19 00:00:00.
Not reported
PO BOX 22110
EUGENE, OR 97402
541-342-1821
Not reported
Not reported
Not reported

Owner/Operator Indicator:
Owner/Operator Name:
Legal Status:
Date Became Current:
Date Ended Current:
Owner/Operator Address:
Owner/Operator City,State,Zip:
Owner/Operator Telephone:
Owner/Operator Telephone Ext:
Owner/Operator Fax:
Owner/Operator Email:

Owner
MORELLA FAMILY DBA HAMPTON SQUARE
Private
Not reported
Not reported
2810 EASTLAKE AVE E
SEATTLE, WA 98102
206-505-9400
Not reported
Not reported
Not reported

Owner/Operator Indicator:
Owner/Operator Name:
Legal Status:
Date Became Current:
Date Ended Current:
Owner/Operator Address:
Owner/Operator City,State,Zip:
Owner/Operator Telephone:
Owner/Operator Telephone Ext:
Owner/Operator Fax:
Owner/Operator Email:

Owner
FORREST PAINT CO
Private
1996-09-19 00:00:00.
Not reported
PO BOX 22110
EUGENE, OR 97402
541-342-1821
Not reported
Not reported
Not reported

Map ID
Direction
Distance
Elevation

MAP FINDINGS

Site

Database(s)

EDR ID Number
EPA ID Number

FORREST PAINT CO (Continued)

1004794629

Owner/Operator Indicator: Owner
Owner/Operator Name: FORREST PAINT CO
Legal Status: Private
Date Became Current: 1996-09-19 00:00:00.
Date Ended Current: Not reported
Owner/Operator Address: PO BOX 22110
Owner/Operator City,State,Zip: EUGENE, OR 97402
Owner/Operator Telephone: 541-342-1821
Owner/Operator Telephone Ext: Not reported
Owner/Operator Fax: Not reported
Owner/Operator Email: Not reported

Owner/Operator Indicator: Operator
Owner/Operator Name: BROOKS, DEBBIE
Legal Status: Private
Date Became Current: Not reported
Date Ended Current: Not reported
Owner/Operator Address: 1741 CENTRAL AVE S
Owner/Operator City,State,Zip: KENT, WA 98032
Owner/Operator Telephone: 253-854-6372
Owner/Operator Telephone Ext: Not reported
Owner/Operator Fax: Not reported
Owner/Operator Email: Not reported

Owner/Operator Indicator: Operator
Owner/Operator Name: BROOKS, DEBBIE
Legal Status: Private
Date Became Current: Not reported
Date Ended Current: Not reported
Owner/Operator Address: 1741 CENTRAL AVE S
Owner/Operator City,State,Zip: KENT, WA 98032
Owner/Operator Telephone: 253-854-6372
Owner/Operator Telephone Ext: Not reported
Owner/Operator Fax: Not reported
Owner/Operator Email: Not reported

Owner/Operator Indicator: Owner
Owner/Operator Name: FORREST PAINT CO
Legal Status: Private
Date Became Current: 1996-09-19 00:00:00.
Date Ended Current: Not reported
Owner/Operator Address: PO BOX 22110
Owner/Operator City,State,Zip: EUGENE, OR 97402
Owner/Operator Telephone: 541-342-1821
Owner/Operator Telephone Ext: Not reported
Owner/Operator Fax: Not reported
Owner/Operator Email: Not reported

Owner/Operator Indicator: Owner
Owner/Operator Name: FORREST PAINT CO
Legal Status: Private
Date Became Current: 1996-09-19 00:00:00.
Date Ended Current: Not reported
Owner/Operator Address: PO BOX 22110
Owner/Operator City,State,Zip: EUGENE, OR 97402
Owner/Operator Telephone: 541-342-1821
Owner/Operator Telephone Ext: Not reported

Map ID
Direction
Distance
Elevation

MAP FINDINGS

Site

Database(s)

EDR ID Number
EPA ID Number

FORREST PAINT CO (Continued)

1004794629

Owner/Operator Fax:	Not reported
Owner/Operator Email:	Not reported
Owner/Operator Indicator:	Owner
Owner/Operator Name:	FORREST PAINT CO
Legal Status:	Private
Date Became Current:	1996-09-19 00:00:00.
Date Ended Current:	Not reported
Owner/Operator Address:	PO BOX 22110
Owner/Operator City,State,Zip:	EUGENE, OR 97402
Owner/Operator Telephone:	541-342-1821
Owner/Operator Telephone Ext:	Not reported
Owner/Operator Fax:	Not reported
Owner/Operator Email:	Not reported
Owner/Operator Indicator:	Owner
Owner/Operator Name:	MORELLA FAMILY DBA HAMPTON SQUARE
Legal Status:	Private
Date Became Current:	Not reported
Date Ended Current:	Not reported
Owner/Operator Address:	1525 4TH AVE, SUITE 300
Owner/Operator City,State,Zip:	SEATTLE, WA 98101
Owner/Operator Telephone:	206-505-9400
Owner/Operator Telephone Ext:	Not reported
Owner/Operator Fax:	Not reported
Owner/Operator Email:	Not reported
Owner/Operator Indicator:	Operator
Owner/Operator Name:	BROOKS, DEBBIE
Legal Status:	Private
Date Became Current:	Not reported
Date Ended Current:	Not reported
Owner/Operator Address:	1741 CENTRAL AVE S
Owner/Operator City,State,Zip:	KENT, WA 98032
Owner/Operator Telephone:	253-854-6372
Owner/Operator Telephone Ext:	Not reported
Owner/Operator Fax:	Not reported
Owner/Operator Email:	Not reported
Owner/Operator Indicator:	Owner
Owner/Operator Name:	MORELLA FAMILY DBA HAMPTON SQUARE
Legal Status:	Private
Date Became Current:	2017-12-31 00:00:00.
Date Ended Current:	Not reported
Owner/Operator Address:	1525 4TH AVE, SUITE 300
Owner/Operator City,State,Zip:	SEATTLE, WA 98101
Owner/Operator Telephone:	206-505-9400
Owner/Operator Telephone Ext:	Not reported
Owner/Operator Fax:	Not reported
Owner/Operator Email:	Not reported
Owner/Operator Indicator:	Operator
Owner/Operator Name:	FORREST PAINT CO
Legal Status:	Private
Date Became Current:	Not reported
Date Ended Current:	Not reported
Owner/Operator Address:	PO BOX 22110

Map ID
Direction
Distance
Elevation

MAP FINDINGS

Site

Database(s)

EDR ID Number
EPA ID Number

FORREST PAINT CO (Continued)

1004794629

Owner/Operator City,State,Zip: EUGENE, OR 97402-0470
Owner/Operator Telephone: 541-342-1821
Owner/Operator Telephone Ext: Not reported
Owner/Operator Fax: Not reported
Owner/Operator Email: Not reported

Owner/Operator Indicator: Owner
Owner/Operator Name: FORREST PAINT CO
Legal Status: Private
Date Became Current: Not reported
Date Ended Current: Not reported
Owner/Operator Address: 1741 S CENTRAL
Owner/Operator City,State,Zip: KENT, WA 98032
Owner/Operator Telephone: 000-000-0000
Owner/Operator Telephone Ext: Not reported
Owner/Operator Fax: Not reported
Owner/Operator Email: Not reported

Owner/Operator Indicator: Operator
Owner/Operator Name: FORREST PAINT CO
Legal Status: Private
Date Became Current: Not reported
Date Ended Current: Not reported
Owner/Operator Address: 1741 S CENTRAL
Owner/Operator City,State,Zip: KENT, WA 98032
Owner/Operator Telephone: 000-000-0000
Owner/Operator Telephone Ext: Not reported
Owner/Operator Fax: Not reported
Owner/Operator Email: Not reported

Owner/Operator Indicator: Operator
Owner/Operator Name: FORREST PAINT CO
Legal Status: Private
Date Became Current: Not reported
Date Ended Current: Not reported
Owner/Operator Address: 1741 S CENTRAL
Owner/Operator City,State,Zip: KENT, WA 98032
Owner/Operator Telephone: 000-000-0000
Owner/Operator Telephone Ext: Not reported
Owner/Operator Fax: Not reported
Owner/Operator Email: Not reported

Owner/Operator Indicator: Owner
Owner/Operator Name: FORREST PAINT CO
Legal Status: Private
Date Became Current: Not reported
Date Ended Current: Not reported
Owner/Operator Address: 1741 S CENTRAL
Owner/Operator City,State,Zip: KENT, WA 98032
Owner/Operator Telephone: 000-000-0000
Owner/Operator Telephone Ext: Not reported
Owner/Operator Fax: Not reported
Owner/Operator Email: Not reported

Owner/Operator Indicator: Owner
Owner/Operator Name: FORREST PAINT CO
Legal Status: Private

Map ID
Direction
Distance
Elevation

MAP FINDINGS

Site

Database(s)

EDR ID Number
EPA ID Number

FORREST PAINT CO (Continued)

1004794629

Date Became Current:	1996-09-19 00:00:00.
Date Ended Current:	Not reported
Owner/Operator Address:	PO BOX 22110
Owner/Operator City,State,Zip:	EUGENE, OR 97402
Owner/Operator Telephone:	541-342-1821
Owner/Operator Telephone Ext:	Not reported
Owner/Operator Fax:	Not reported
Owner/Operator Email:	Not reported
Owner/Operator Indicator:	Owner
Owner/Operator Name:	MORELLA FAMILY DBA HAMPTON SQUARE
Legal Status:	Private
Date Became Current:	Not reported
Date Ended Current:	Not reported
Owner/Operator Address:	2810 EASTLAKE AVE E
Owner/Operator City,State,Zip:	SEATTLE, WA 98102
Owner/Operator Telephone:	206-505-9400
Owner/Operator Telephone Ext:	Not reported
Owner/Operator Fax:	Not reported
Owner/Operator Email:	Not reported
Owner/Operator Indicator:	Owner
Owner/Operator Name:	MORELLA FAMILY DBA HAMPTON SQUARE
Legal Status:	Private
Date Became Current:	Not reported
Date Ended Current:	Not reported
Owner/Operator Address:	2810 EASTLAKE AVE E
Owner/Operator City,State,Zip:	SEATTLE, WA 98102
Owner/Operator Telephone:	206-505-9400
Owner/Operator Telephone Ext:	Not reported
Owner/Operator Fax:	Not reported
Owner/Operator Email:	Not reported
Owner/Operator Indicator:	Operator
Owner/Operator Name:	BROOKS, DEBBIE
Legal Status:	Private
Date Became Current:	Not reported
Date Ended Current:	Not reported
Owner/Operator Address:	1741 CENTRAL AVE S
Owner/Operator City,State,Zip:	KENT, WA 98032
Owner/Operator Telephone:	253-854-6372
Owner/Operator Telephone Ext:	Not reported
Owner/Operator Fax:	Not reported
Owner/Operator Email:	Not reported
Owner/Operator Indicator:	Owner
Owner/Operator Name:	MORELLA FAMILY DBA HAMPTON SQUARE
Legal Status:	Private
Date Became Current:	Not reported
Date Ended Current:	Not reported
Owner/Operator Address:	1525 4TH AVE, SUITE 300
Owner/Operator City,State,Zip:	SEATTLE, WA 98101
Owner/Operator Telephone:	206-505-9400
Owner/Operator Telephone Ext:	Not reported
Owner/Operator Fax:	Not reported
Owner/Operator Email:	Not reported

Map ID
Direction
Distance
Elevation

MAP FINDINGS

Site

Database(s)

EDR ID Number
EPA ID Number

FORREST PAINT CO (Continued)

1004794629

Owner/Operator Indicator:	Owner
Owner/Operator Name:	MORELLA FAMILY DBA HAMPTON SQUARE
Legal Status:	Private
Date Became Current:	Not reported
Date Ended Current:	Not reported
Owner/Operator Address:	1525 4TH AVE, SUITE 300
Owner/Operator City,State,Zip:	SEATTLE, WA 98101
Owner/Operator Telephone:	206-505-9400
Owner/Operator Telephone Ext:	Not reported
Owner/Operator Fax:	Not reported
Owner/Operator Email:	Not reported

Owner/Operator Indicator:	Operator
Owner/Operator Name:	BROOKS, DEBBIE
Legal Status:	Private
Date Became Current:	Not reported
Date Ended Current:	Not reported
Owner/Operator Address:	1741 CENTRAL AVE S
Owner/Operator City,State,Zip:	KENT, WA 98032
Owner/Operator Telephone:	253-854-6372
Owner/Operator Telephone Ext:	Not reported
Owner/Operator Fax:	Not reported
Owner/Operator Email:	Not reported

Owner/Operator Indicator:	Owner
Owner/Operator Name:	FORREST PAINT CO
Legal Status:	Private
Date Became Current:	1996-09-19 00:00:00.
Date Ended Current:	Not reported
Owner/Operator Address:	PO BOX 22110
Owner/Operator City,State,Zip:	EUGENE, OR 97402
Owner/Operator Telephone:	541-342-1821
Owner/Operator Telephone Ext:	Not reported
Owner/Operator Fax:	Not reported
Owner/Operator Email:	Not reported

Owner/Operator Indicator:	Owner
Owner/Operator Name:	FORREST PAINT CO
Legal Status:	Private
Date Became Current:	1996-09-19 00:00:00.
Date Ended Current:	Not reported
Owner/Operator Address:	PO BOX 22110
Owner/Operator City,State,Zip:	EUGENE, OR 97402
Owner/Operator Telephone:	541-342-1821
Owner/Operator Telephone Ext:	Not reported
Owner/Operator Fax:	Not reported
Owner/Operator Email:	Not reported

Historic Generators:

Receive Date:	2010-02-22 00:00:00.0
Handler Name:	FORREST PAINT CO
Federal Waste Generator Description:	Conditionally Exempt Small Quantity Generator
State District Owner:	WA
Large Quantity Handler of Universal Waste:	No
Recognized Trader Importer:	No
Recognized Trader Exporter:	No
Spent Lead Acid Battery Importer:	No

Map ID
Direction
Distance
Elevation

MAP FINDINGS

Site

Database(s)

EDR ID Number
EPA ID Number

FORREST PAINT CO (Continued)

1004794629

Spent Lead Acid Battery Exporter:	No
Current Record:	No
Non Storage Recycler Activity:	Not reported
Electronic Manifest Broker:	Not reported
Receive Date:	2012-02-09 00:00:00.0
Handler Name:	FORREST PAINT CO
Federal Waste Generator Description:	Conditionally Exempt Small Quantity Generator
State District Owner:	WA
Large Quantity Handler of Universal Waste:	No
Recognized Trader Importer:	No
Recognized Trader Exporter:	No
Spent Lead Acid Battery Importer:	No
Spent Lead Acid Battery Exporter:	No
Current Record:	No
Non Storage Recycler Activity:	Not reported
Electronic Manifest Broker:	Not reported
Receive Date:	2001-01-04 00:00:00.0
Handler Name:	FORREST PAINT CO
Federal Waste Generator Description:	Not a generator, verified
State District Owner:	WA
Large Quantity Handler of Universal Waste:	No
Recognized Trader Importer:	No
Recognized Trader Exporter:	No
Spent Lead Acid Battery Importer:	No
Spent Lead Acid Battery Exporter:	No
Current Record:	No
Non Storage Recycler Activity:	Not reported
Electronic Manifest Broker:	Not reported
Receive Date:	2011-02-25 00:00:00.0
Handler Name:	FORREST PAINT CO
Federal Waste Generator Description:	Conditionally Exempt Small Quantity Generator
State District Owner:	WA
Large Quantity Handler of Universal Waste:	No
Recognized Trader Importer:	No
Recognized Trader Exporter:	No
Spent Lead Acid Battery Importer:	No
Spent Lead Acid Battery Exporter:	No
Current Record:	No
Non Storage Recycler Activity:	Not reported
Electronic Manifest Broker:	Not reported
Receive Date:	1993-12-31 00:00:00.0
Handler Name:	FORREST PAINT CO
Federal Waste Generator Description:	Small Quantity Generator
State District Owner:	WA
Large Quantity Handler of Universal Waste:	No
Recognized Trader Importer:	No
Recognized Trader Exporter:	No
Spent Lead Acid Battery Importer:	No
Spent Lead Acid Battery Exporter:	No
Current Record:	No
Non Storage Recycler Activity:	Not reported
Electronic Manifest Broker:	Not reported

Map ID
Direction
Distance
Elevation

MAP FINDINGS

Site

Database(s)

EDR ID Number
EPA ID Number

FORREST PAINT CO (Continued)

1004794629

Receive Date: 1994-01-01 00:00:00.0
Handler Name: FORREST PAINT CO
Federal Waste Generator Description: Not a generator, verified
State District Owner: WA
Large Quantity Handler of Universal Waste: No
Recognized Trader Importer: No
Recognized Trader Exporter: No
Spent Lead Acid Battery Importer: No
Spent Lead Acid Battery Exporter: No
Current Record: No
Non Storage Recycler Activity: Not reported
Electronic Manifest Broker: Not reported

Receive Date: 1995-01-01 00:00:00.0
Handler Name: FORREST PAINT CO
Federal Waste Generator Description: Not a generator, verified
State District Owner: WA
Large Quantity Handler of Universal Waste: No
Recognized Trader Importer: No
Recognized Trader Exporter: No
Spent Lead Acid Battery Importer: No
Spent Lead Acid Battery Exporter: No
Current Record: No
Non Storage Recycler Activity: Not reported
Electronic Manifest Broker: Not reported

Receive Date: 1996-02-27 00:00:00.0
Handler Name: FORREST PAINT CO
Federal Waste Generator Description: Small Quantity Generator
State District Owner: WA
Large Quantity Handler of Universal Waste: No
Recognized Trader Importer: No
Recognized Trader Exporter: No
Spent Lead Acid Battery Importer: No
Spent Lead Acid Battery Exporter: No
Current Record: No
Non Storage Recycler Activity: Not reported
Electronic Manifest Broker: Not reported

Receive Date: 1997-03-04 00:00:00.0
Handler Name: FORREST PAINT CO
Federal Waste Generator Description: Conditionally Exempt Small Quantity Generator
State District Owner: WA
Large Quantity Handler of Universal Waste: No
Recognized Trader Importer: No
Recognized Trader Exporter: No
Spent Lead Acid Battery Importer: No
Spent Lead Acid Battery Exporter: No
Current Record: No
Non Storage Recycler Activity: Not reported
Electronic Manifest Broker: Not reported

Receive Date: 1997-12-30 00:00:00.0
Handler Name: FORREST PAINT CO
Federal Waste Generator Description: Conditionally Exempt Small Quantity Generator
State District Owner: WA
Large Quantity Handler of Universal Waste: No

Map ID
Direction
Distance
Elevation

MAP FINDINGS

Site

Database(s)

EDR ID Number
EPA ID Number

FORREST PAINT CO (Continued)

1004794629

Recognized Trader Importer: No
Recognized Trader Exporter: No
Spent Lead Acid Battery Importer: No
Spent Lead Acid Battery Exporter: No
Current Record: No
Non Storage Recycler Activity: Not reported
Electronic Manifest Broker: Not reported

Receive Date: 1999-01-07 00:00:00.0
Handler Name: FORREST PAINT CO
Federal Waste Generator Description: Conditionally Exempt Small Quantity Generator
State District Owner: WA
Large Quantity Handler of Universal Waste: No
Recognized Trader Importer: No
Recognized Trader Exporter: No
Spent Lead Acid Battery Importer: No
Spent Lead Acid Battery Exporter: No
Current Record: No
Non Storage Recycler Activity: Not reported
Electronic Manifest Broker: Not reported

Receive Date: 2000-01-06 00:00:00.0
Handler Name: FORREST PAINT CO
Federal Waste Generator Description: Conditionally Exempt Small Quantity Generator
State District Owner: WA
Large Quantity Handler of Universal Waste: No
Recognized Trader Importer: No
Recognized Trader Exporter: No
Spent Lead Acid Battery Importer: No
Spent Lead Acid Battery Exporter: No
Current Record: No
Non Storage Recycler Activity: Not reported
Electronic Manifest Broker: Not reported

Receive Date: 2001-01-04 00:00:00.0
Handler Name: FORREST PAINT CO
Federal Waste Generator Description: Conditionally Exempt Small Quantity Generator
State District Owner: WA
Large Quantity Handler of Universal Waste: No
Recognized Trader Importer: No
Recognized Trader Exporter: No
Spent Lead Acid Battery Importer: No
Spent Lead Acid Battery Exporter: No
Current Record: No
Non Storage Recycler Activity: Not reported
Electronic Manifest Broker: Not reported

Receive Date: 2002-01-24 00:00:00.0
Handler Name: FORREST PAINT CO
Federal Waste Generator Description: Conditionally Exempt Small Quantity Generator
State District Owner: WA
Large Quantity Handler of Universal Waste: No
Recognized Trader Importer: No
Recognized Trader Exporter: No
Spent Lead Acid Battery Importer: No
Spent Lead Acid Battery Exporter: No
Current Record: No

Map ID
Direction
Distance
Elevation

MAP FINDINGS

Site

Database(s)

EDR ID Number
EPA ID Number

FORREST PAINT CO (Continued)

1004794629

Non Storage Recycler Activity:	Not reported
Electronic Manifest Broker:	Not reported
Receive Date:	2003-01-15 00:00:00.0
Handler Name:	FORREST PAINT CO
Federal Waste Generator Description:	Conditionally Exempt Small Quantity Generator
State District Owner:	WA
Large Quantity Handler of Universal Waste:	No
Recognized Trader Importer:	No
Recognized Trader Exporter:	No
Spent Lead Acid Battery Importer:	No
Spent Lead Acid Battery Exporter:	No
Current Record:	No
Non Storage Recycler Activity:	Not reported
Electronic Manifest Broker:	Not reported
Receive Date:	2004-01-09 00:00:00.0
Handler Name:	FORREST PAINT CO
Federal Waste Generator Description:	Conditionally Exempt Small Quantity Generator
State District Owner:	WA
Large Quantity Handler of Universal Waste:	No
Recognized Trader Importer:	No
Recognized Trader Exporter:	No
Spent Lead Acid Battery Importer:	No
Spent Lead Acid Battery Exporter:	No
Current Record:	No
Non Storage Recycler Activity:	Not reported
Electronic Manifest Broker:	Not reported
Receive Date:	2005-02-16 00:00:00.0
Handler Name:	FORREST PAINT CO
Federal Waste Generator Description:	Conditionally Exempt Small Quantity Generator
State District Owner:	WA
Large Quantity Handler of Universal Waste:	No
Recognized Trader Importer:	No
Recognized Trader Exporter:	No
Spent Lead Acid Battery Importer:	No
Spent Lead Acid Battery Exporter:	No
Current Record:	No
Non Storage Recycler Activity:	Not reported
Electronic Manifest Broker:	Not reported
Receive Date:	2006-02-21 00:00:00.0
Handler Name:	FORREST PAINT CO
Federal Waste Generator Description:	Conditionally Exempt Small Quantity Generator
State District Owner:	WA
Large Quantity Handler of Universal Waste:	No
Recognized Trader Importer:	No
Recognized Trader Exporter:	No
Spent Lead Acid Battery Importer:	No
Spent Lead Acid Battery Exporter:	No
Current Record:	No
Non Storage Recycler Activity:	Not reported
Electronic Manifest Broker:	Not reported
Receive Date:	2007-02-26 00:00:00.0
Handler Name:	FORREST PAINT CO

Map ID
Direction
Distance
Elevation

MAP FINDINGS

Site

Database(s)

EDR ID Number
EPA ID Number

FORREST PAINT CO (Continued)

1004794629

Federal Waste Generator Description:	Conditionally Exempt Small Quantity Generator
State District Owner:	WA
Large Quantity Handler of Universal Waste:	No
Recognized Trader Importer:	No
Recognized Trader Exporter:	No
Spent Lead Acid Battery Importer:	No
Spent Lead Acid Battery Exporter:	No
Current Record:	No
Non Storage Recycler Activity:	Not reported
Electronic Manifest Broker:	Not reported

Receive Date: 2008-02-08 00:00:00.0

Handler Name: FORREST PAINT CO

Federal Waste Generator Description:	Conditionally Exempt Small Quantity Generator
State District Owner:	WA
Large Quantity Handler of Universal Waste:	No
Recognized Trader Importer:	No
Recognized Trader Exporter:	No
Spent Lead Acid Battery Importer:	No
Spent Lead Acid Battery Exporter:	No
Current Record:	No
Non Storage Recycler Activity:	Not reported
Electronic Manifest Broker:	Not reported

Receive Date: 2009-02-17 00:00:00.0

Handler Name: FORREST PAINT CO

Federal Waste Generator Description:	Conditionally Exempt Small Quantity Generator
State District Owner:	WA
Large Quantity Handler of Universal Waste:	No
Recognized Trader Importer:	No
Recognized Trader Exporter:	No
Spent Lead Acid Battery Importer:	No
Spent Lead Acid Battery Exporter:	No
Current Record:	No
Non Storage Recycler Activity:	Not reported
Electronic Manifest Broker:	Not reported

Receive Date: 2010-02-22 00:00:00.0

Handler Name: FORREST PAINT CO

Federal Waste Generator Description:	Conditionally Exempt Small Quantity Generator
State District Owner:	WA
Large Quantity Handler of Universal Waste:	No
Recognized Trader Importer:	No
Recognized Trader Exporter:	No
Spent Lead Acid Battery Importer:	No
Spent Lead Acid Battery Exporter:	No
Current Record:	No
Non Storage Recycler Activity:	Not reported
Electronic Manifest Broker:	Not reported

Receive Date: 2011-02-25 00:00:00.0

Handler Name: FORREST PAINT CO

Federal Waste Generator Description:	Conditionally Exempt Small Quantity Generator
State District Owner:	WA
Large Quantity Handler of Universal Waste:	No
Recognized Trader Importer:	No
Recognized Trader Exporter:	No

Map ID
Direction
Distance
Elevation

MAP FINDINGS

Site

Database(s)

EDR ID Number
EPA ID Number

FORREST PAINT CO (Continued)

1004794629

Spent Lead Acid Battery Importer:	No
Spent Lead Acid Battery Exporter:	No
Current Record:	No
Non Storage Recycler Activity:	Not reported
Electronic Manifest Broker:	Not reported
Receive Date:	2012-02-09 00:00:00.0
Handler Name:	FORREST PAINT CO
Federal Waste Generator Description:	Conditionally Exempt Small Quantity Generator
State District Owner:	WA
Large Quantity Handler of Universal Waste:	No
Recognized Trader Importer:	No
Recognized Trader Exporter:	No
Spent Lead Acid Battery Importer:	No
Spent Lead Acid Battery Exporter:	No
Current Record:	No
Non Storage Recycler Activity:	Not reported
Electronic Manifest Broker:	Not reported
Receive Date:	2012-02-09 00:00:00.0
Handler Name:	FORREST PAINT CO
Federal Waste Generator Description:	Conditionally Exempt Small Quantity Generator
State District Owner:	WA
Large Quantity Handler of Universal Waste:	No
Recognized Trader Importer:	No
Recognized Trader Exporter:	No
Spent Lead Acid Battery Importer:	No
Spent Lead Acid Battery Exporter:	No
Current Record:	No
Non Storage Recycler Activity:	Not reported
Electronic Manifest Broker:	Not reported
Receive Date:	2013-02-15 00:00:00.0
Handler Name:	FORREST PAINT CO
Federal Waste Generator Description:	Conditionally Exempt Small Quantity Generator
State District Owner:	WA
Large Quantity Handler of Universal Waste:	No
Recognized Trader Importer:	No
Recognized Trader Exporter:	No
Spent Lead Acid Battery Importer:	No
Spent Lead Acid Battery Exporter:	No
Current Record:	No
Non Storage Recycler Activity:	Not reported
Electronic Manifest Broker:	Not reported
Receive Date:	2014-02-17 00:00:00.0
Handler Name:	FORREST PAINT CO
Federal Waste Generator Description:	Conditionally Exempt Small Quantity Generator
State District Owner:	WA
Large Quantity Handler of Universal Waste:	No
Recognized Trader Importer:	No
Recognized Trader Exporter:	No
Spent Lead Acid Battery Importer:	No
Spent Lead Acid Battery Exporter:	No
Current Record:	No
Non Storage Recycler Activity:	Not reported
Electronic Manifest Broker:	Not reported

Map ID
Direction
Distance
Elevation

MAP FINDINGS

Site

Database(s)

EDR ID Number
EPA ID Number

FORREST PAINT CO (Continued)

1004794629

Receive Date: 2015-02-17 00:00:00.0
Handler Name: FORREST PAINT CO
Federal Waste Generator Description: Conditionally Exempt Small Quantity Generator
State District Owner: WA
Large Quantity Handler of Universal Waste: No
Recognized Trader Importer: No
Recognized Trader Exporter: No
Spent Lead Acid Battery Importer: No
Spent Lead Acid Battery Exporter: No
Current Record: No
Non Storage Recycler Activity: Not reported
Electronic Manifest Broker: Not reported

Receive Date: 2016-02-19 00:00:00.0
Handler Name: FORREST PAINT CO
Federal Waste Generator Description: Conditionally Exempt Small Quantity Generator
State District Owner: WA
Large Quantity Handler of Universal Waste: No
Recognized Trader Importer: No
Recognized Trader Exporter: No
Spent Lead Acid Battery Importer: No
Spent Lead Acid Battery Exporter: No
Current Record: No
Non Storage Recycler Activity: Not reported
Electronic Manifest Broker: Not reported

Receive Date: 2017-02-27 00:00:00.0
Handler Name: FORREST PAINT CO
Federal Waste Generator Description: Conditionally Exempt Small Quantity Generator
State District Owner: WA
Large Quantity Handler of Universal Waste: No
Recognized Trader Importer: No
Recognized Trader Exporter: No
Spent Lead Acid Battery Importer: No
Spent Lead Acid Battery Exporter: No
Current Record: No
Non Storage Recycler Activity: Not reported
Electronic Manifest Broker: Not reported

Receive Date: 2018-02-25 00:00:00.0
Handler Name: FORREST PAINT CO
Federal Waste Generator Description: Conditionally Exempt Small Quantity Generator
State District Owner: WA
Large Quantity Handler of Universal Waste: No
Recognized Trader Importer: No
Recognized Trader Exporter: No
Spent Lead Acid Battery Importer: No
Spent Lead Acid Battery Exporter: No
Current Record: No
Non Storage Recycler Activity: Not reported
Electronic Manifest Broker: Not reported

Receive Date: 2020-04-28 00:00:00.0
Handler Name: FORREST PAINT CO
Federal Waste Generator Description: Conditionally Exempt Small Quantity Generator
State District Owner: WA
Large Quantity Handler of Universal Waste: No

Map ID
Direction
Distance
Elevation

MAP FINDINGS

Site

Database(s)

EDR ID Number
EPA ID Number

FORREST PAINT CO (Continued)

1004794629

Recognized Trader Importer: No
Recognized Trader Exporter: No
Spent Lead Acid Battery Importer: No
Spent Lead Acid Battery Exporter: No
Current Record: Yes
Non Storage Recycler Activity: Not reported
Electronic Manifest Broker: Not reported

Receive Date: 2003-12-31 00:00:00.0
Handler Name: FORREST PAINT CO
Federal Waste Generator Description: Not a generator, verified
State District Owner: WA
Large Quantity Handler of Universal Waste: No
Recognized Trader Importer: No
Recognized Trader Exporter: No
Spent Lead Acid Battery Importer: No
Spent Lead Acid Battery Exporter: No
Current Record: No
Non Storage Recycler Activity: Not reported
Electronic Manifest Broker: Not reported

Receive Date: 2005-12-31 00:00:00.0
Handler Name: FORREST PAINT CO
Federal Waste Generator Description: Not a generator, verified
State District Owner: WA
Large Quantity Handler of Universal Waste: No
Recognized Trader Importer: No
Recognized Trader Exporter: No
Spent Lead Acid Battery Importer: No
Spent Lead Acid Battery Exporter: No
Current Record: No
Non Storage Recycler Activity: Not reported
Electronic Manifest Broker: Not reported

Receive Date: 2007-12-31 00:00:00.0
Handler Name: FORREST PAINT CO
Federal Waste Generator Description: Not a generator, verified
State District Owner: WA
Large Quantity Handler of Universal Waste: No
Recognized Trader Importer: No
Recognized Trader Exporter: No
Spent Lead Acid Battery Importer: No
Spent Lead Acid Battery Exporter: No
Current Record: No
Non Storage Recycler Activity: Not reported
Electronic Manifest Broker: Not reported

List of NAICS Codes and Descriptions:

NAICS Code: 42495
NAICS Description: PAINT, VARNISH, AND SUPPLIES MERCHANT WHOLESALERS

NAICS Code: 424950
NAICS Description: PAINT, VARNISH, AND SUPPLIES MERCHANT WHOLESALERS

Facility Has Received Notices of Violations:

Violations: No Violations Found

Map ID
Direction
Distance
Elevation

MAP FINDINGS

Site

Database(s)

EDR ID Number
EPA ID Number

FORREST PAINT CO (Continued)

1004794629

Evaluation Action Summary:

Evaluations:

No Evaluations Found

ALLSITES:

Name:

FORREST PAINT CO

Facility Id:

96663189

Interaction:

74956

Interaction 1:

A

Interaction 2:

TIER2

Ecology Program:

HAZWASTE

Program Data:

EPCRA

Facility Alt.:

Not reported

Program ID:

WAD988524450

Date Interaction:

1991-01-01 00:00:00

Date Interaction 3:

Emergency/Haz Chem Rpt TI

Latitude:

47.370824384000002

Longitude:

-122.230305179

Interaction:

74957

Interaction 1:

A

Interaction 2:

HWG

Ecology Program:

HAZWASTE

Program Data:

TURBOWASTE

Facility Alt.:

Forrest Paint Co

Program ID:

WAD988524450

Date Interaction:

1993-09-07 00:00:00

Date Interaction 3:

Hazardous Waste Generator

Latitude:

47.370824384000002

Longitude:

-122.230305179

FINDS:

Registry ID:

110005389105

Click Here:

Environmental Interest/Information System:

Washington Facility / Site Identification System (WA-FSIS) provides a means to query and display data maintained by the Washington Department of Ecology. This system contains key information for each facility/site that is currently, or has been, of interest to the Air Quality, Dam Safety, Hazardous Waste, Toxics Cleanup, and Water Quality Programs.

RCRAInfo is a national information system that supports the Resource Conservation and Recovery Act (RCRA) program through the tracking of events and activities related to facilities that generate, transport, and treat, store, or dispose of hazardous waste. RCRAInfo allows RCRA program staff to track the notification, permit, compliance, and corrective action activities required under RCRA.

Registry ID:

110070753945

Click Here:

Map ID
Direction
Distance
Elevation

MAP FINDINGS

Site

Database(s)

EDR ID Number
EPA ID Number

FORREST PAINT CO (Continued)

1004794629

Environmental Interest/Information System:
HAZARDOUS WASTE BIENNIAL REPORTER

[Click this hyperlink](#) while viewing on your computer to access
additional FINDS: detail in the EDR Site Report.

ECHO:

Envid: 1004794629
Registry ID: 110005389105
DFR URL: <http://echo.epa.gov/detailed-facility-report?fid=110005389105>
Name: FORREST PAINT CO
Address: 1741 S CENTRAL
City,State,Zip: KENT, WA 98032

WA MANIFEST:

Name: FORREST PAINT CO
Address: 1741 S CENTRAL
City,State,Zip: KENT, WA 98032
Facility Address 2: Not reported
Facility ID: 96663189
EPA ID: WAD988524450
NAICS: 424950
State Waste Code Desc: Not reported
Federal Waste Code Desc: D001,D035,F003,F005
Form Comm: Not reported
Data Year: 2017
Permit by Rule: False
Mailing Address 2: Not reported
Treatment by Generator: False
Mixed Radioactive Waste: False
Importer of Hazardous Waste: False
Immediate Recycler: False
Treatment/Storage/Disposal/Recycling Facility: False
Generator of Dangerous Fuel Waste: False
Generator Marketing to Burner: False
Other Marketers (i.e., blender, distributor, etc.): False
Utility Boiler Burner: False
Industry Boiler Burner: False
Industrial Furnace: False
Smelter Defferal: False
Universal Waste: Not reported
Off-Specification: Not reported
LN Address 2: Not reported
Tax Reg #: 600108295
Business Type: Paint and coatings sales
Mail Name: Forrest Paint Co.
Mailing Address: 1741 CENTRAL AVE S
Mailing City,State,Zip: KENT, WA 98032-7415
Legal Organization Name: Forrest Paint Co
Legal Organization Type: Private
Legal Contact: Not reported
Legal Address: PO Box 22110
Legal Address 2: Not reported
Legal City,State,Zip: EUGENE, OR 97402-0470
Legal Phone Number: (541)342-1821
Legal Effective Date: 09/19/1996
Land Organization Name: Morella Family dba Hampton Square

Map ID
Direction
Distance
Elevation

MAP FINDINGS

Site

Database(s)

EDR ID Number
EPA ID Number

FORREST PAINT CO (Continued)

1004794629

Land Organization Type:	Private
Land Contact:	Not reported
Land Address:	1525 4th Ave, Suite 300
Land City,State,Zip:	SEATTLE, WA 98101
Land Phone Number:	(206)505-9400
Operator Organization Name:	Not reported
Operator Organization Type:	Private
Operator:	Debbie Brooks
Operator Address:	1741 CENTRAL AVE S
Operator Address 2:	Not reported
Operator City,State,Zip:	KENT, WA 98032-7415
Operator Phone Number:	(253) 854-6372
Operator Effective Date:	03/24/1997
Site Contact:	Debbie Brooks
Site Contact Address:	1741 CENTRAL AVE S
Contact City,State,Zip:	KENT, WA 98032-7415
Site Contact Phone Number:	(253)854-6372
Site Contact Email:	Not reported
Gen Status Code:	SQG
Monthly Generation:	True
Batch Generation:	False
One Time Generation:	False
Transport Own Waste:	False
Tranports Other Waste:	False
Recycler Onsite:	False
Transfer Facility:	False
Other Exemption:	Not reported
UW Battery Gen:	False
Used Oil Transporter:	False
Used Oil Transfer Facility:	False
Used Oil Processor:	False
Used Oil Refiner:	False
Used Oil Fuel Marketer Directs Shipments:	False
Used Oil Fuel Marketer Meets Specs:	False
Site Contact Address 2:	Not reported
SIC Code:	Not reported
CRK Number:	Not reported
Active:	Not reported
CAS Number:	Not reported
Chemical Name:	Not reported
EHS:	Not reported
EHS CAS Number:	Not reported
EHS Name:	Not reported
Name:	FORREST PAINT CO
Address:	1741 S CENTRAL
City,State,Zip:	KENT, WA 98032
Facility Address 2:	Not reported
Facility ID:	96663189
EPA ID:	WAD988524450
NAICS:	424950
State Waste Code Desc:	Not reported
Federal Waste Code Desc:	D001,D035,F003,F005
Form Comm:	Not reported
Data Year:	2017
Permit by Rule:	False
Mailing Address 2:	Not reported

Map ID
Direction
Distance
Elevation

MAP FINDINGS

Site

Database(s)

EDR ID Number
EPA ID Number

FORREST PAINT CO (Continued)

1004794629

Treatment by Generator:	False
Mixed Radioactive Waste:	False
Importer of Hazardous Waste:	False
Immediate Recycler:	False
Treatment/Storage/Disposal/Recycling Facility:	False
Generator of Dangerous Fuel Waste:	False
Generator Marketing to Burner:	False
Other Marketers (i.e., blender, distributor, etc.):	False
Utility Boiler Burner:	False
Industry Boiler Burner:	False
Industrial Furnace:	False
Smelter Defferal:	False
Universal Waste:	Not reported
Off-Specification:	Not reported
LN Address 2:	Not reported
Tax Reg #:	600108295
Business Type:	Not reported
Mail Name:	Not reported
Mailing Address:	1741 CENTRAL AVE S
Mailing City,State,Zip:	KENT, WA 98032
Legal Organization Name:	Forrest Paint Co
Legal Organization Type:	Private
Legal Contact:	Not reported
Legal Address:	PO Box 22110
Legal Address 2:	Not reported
Legal City,State,Zip:	EUGENE, OR 97402
Legal Phone Number:	(541)342-1821
Legal Effective Date:	09/19/1996
Land Organization Name:	Morella Family dba Hampton Square
Land Organization Type:	Private
Land Contact:	Not reported
Land Address:	1525 4th Ave, Suite 300
Land City,State,Zip:	SEATTLE, WA 98101
Land Phone Number:	(206)505-9400
Operator Organization Name:	Brooks, Debbie
Operator Organization Type:	Private
Operator:	Not reported
Operator Address:	1741 CENTRAL AVE S
Operator Address 2:	Not reported
Operator City,State,Zip:	KENT, WA 98032
Operator Phone Number:	(253)854-6372
Operator Effective Date:	03/24/1997
Site Contact:	Not reported
Site Contact Address:	Not reported
Contact City,State,Zip:	Not reported
Site Contact Phone Number:	Not reported
Site Contact Email:	Not reported
Gen Status Code:	SQG
Monthly Generation:	True
Batch Generation:	False
One Time Generation:	False
Transport Own Waste:	False
Tranports Other Waste:	False
Recycler Onsite:	False
Transfer Facility:	False
Other Exemption:	Not reported
UW Battery Gen:	False

Map ID
Direction
Distance
Elevation

MAP FINDINGS

Site

Database(s)

EDR ID Number
EPA ID Number

FORREST PAINT CO (Continued)

1004794629

Used Oil Transporter:	False
Used Oil Transfer Facility:	False
Used Oil Processor:	False
Used Oil Refiner:	False
Used Oil Fuel Marketer Directs Shipments:	False
Used Oil Fuel Marketer Meets Specs:	False
Site Contact Address 2:	Not reported
SIC Code:	Not reported
CRK Number:	Not reported
Active:	Not reported
CAS Number:	Not reported
Chemical Name:	Not reported
EHS:	Not reported
EHS CAS Number:	Not reported
EHS Name:	Not reported
Name:	FORREST PAINT CO
Address:	1741 S CENTRAL
City,State,Zip:	KENT, WA 98032
Facility Address 2:	Not reported
Facility ID:	96663189
EPA ID:	WAD988524450
NAICS:	424950
State Waste Code Desc:	Not reported
Federal Waste Code Desc:	D001,D035,F003,F005
Form Comm:	Not reported
Data Year:	2016
Permit by Rule:	False
Mailing Address 2:	Not reported
Treatment by Generator:	False
Mixed Radioactive Waste:	False
Importer of Hazardous Waste:	False
Immediate Recycler:	False
Treatment/Storage/Disposal/Recycling Facility:	False
Generator of Dangerous Fuel Waste:	False
Generator Marketing to Burner:	False
Other Marketers (i.e., blender, distributor, etc.):	False
Utility Boiler Burner:	False
Industry Boiler Burner:	False
Industrial Furnace:	False
Smelter Defferal:	False
Universal Waste:	Not reported
Off-Specification:	Not reported
LN Address 2:	Not reported
Tax Reg #:	600108295
Business Type:	Paint and coatings sales
Mail Name:	Forrest Paint Co.
Mailing Address:	1741 CENTRAL AVE S
Mailing City,State,Zip:	KENT, WA 98032-7415
Legal Organization Name:	Forrest Paint Co
Legal Organization Type:	Private
Legal Contact:	Not reported
Legal Address:	PO Box 22110
Legal Address 2:	Not reported
Legal City,State,Zip:	EUGENE, OR 97402-0470
Legal Phone Number:	(541)342-1821
Legal Effective Date:	09/19/1996

Map ID
Direction
Distance
Elevation

MAP FINDINGS

Site

Database(s)

EDR ID Number
EPA ID Number

FORREST PAINT CO (Continued)

1004794629

Land Organization Name:	Morella Family dba Hampton Square
Land Organization Type:	Private
Land Contact:	Not reported
Land Address:	1525 4th Ave, Suite 300
Land City,State,Zip:	SEATTLE, WA 98101
Land Phone Number:	(206)505-9400
Operator Organization Name:	Not reported
Operator Organization Type:	Private
Operator:	Debbie Brooks
Operator Address:	1741 CENTRAL AVE S
Operator Address 2:	Not reported
Operator City,State,Zip:	KENT, WA 98032-7415
Operator Phone Number:	(253) 854-6372
Operator Effective Date:	03/24/1997
Site Contact:	Debbie Brooks
Site Contact Address:	1741 CENTRAL AVE S
Contact City,State,Zip:	KENT, WA 98032-7415
Site Contact Phone Number:	(253)854-6372
Site Contact Email:	Not reported
Gen Status Code:	SQG
Monthly Generation:	True
Batch Generation:	False
One Time Generation:	False
Transport Own Waste:	False
Transports Other Waste:	False
Recycler Onsite:	False
Transfer Facility:	False
Other Exemption:	Not reported
UW Battery Gen:	False
Used Oil Transporter:	False
Used Oil Transfer Facility:	False
Used Oil Processor:	False
Used Oil Refiner:	False
Used Oil Fuel Marketer Directs Shipments:	False
Used Oil Fuel Marketer Meets Specs:	False
Site Contact Address 2:	Not reported
SIC Code:	Not reported
CRK Number:	Not reported
Active:	Not reported
CAS Number:	Not reported
Chemical Name:	Not reported
EHS:	Not reported
EHS CAS Number:	Not reported
EHS Name:	Not reported
Name:	FORREST PAINT CO
Address:	1741 S CENTRAL
City,State,Zip:	KENT, WA 98032
Facility Address 2:	Not reported
Facility ID:	96663189
EPA ID:	WAD988524450
NAICS:	424950
State Waste Code Desc:	Not reported
Federal Waste Code Desc:	D001,D035,F003,F005
Form Comm:	Not reported
Data Year:	2015
Permit by Rule:	False

Map ID
Direction
Distance
Elevation

MAP FINDINGS

Site

Database(s)

EDR ID Number
EPA ID Number

FORREST PAINT CO (Continued)

1004794629

Mailing Address 2:	Not reported
Treatment by Generator:	False
Mixed Radioactive Waste:	False
Importer of Hazardous Waste:	False
Immediate Recycler:	False
Treatment/Storage/Disposal/Recycling Facility:	False
Generator of Dangerous Fuel Waste:	False
Generator Marketing to Burner:	False
Other Marketers (i.e., blender, distributor, etc.):	False
Utility Boiler Burner:	False
Industry Boiler Burner:	False
Industrial Furnace:	False
Smelter Defferal:	False
Universal Waste:	Not reported
Off-Specification:	Not reported
LN Address 2:	Not reported
Tax Reg #:	600108295
Business Type:	Paint and coatings sales
Mail Name:	Forrest Paint Co.
Mailing Address:	1741 CENTRAL AVE S
Mailing City,State,Zip:	KENT, WA 98032-7415
Legal Organization Name:	Forrest Paint Co
Legal Organization Type:	Private
Legal Contact:	Not reported
Legal Address:	PO Box 22110
Legal Address 2:	Not reported
Legal City,State,Zip:	EUGENE, OR 97402-0470
Legal Phone Number:	(541)342-1821
Legal Effective Date:	09/19/1996
Land Organization Name:	Morella Family dba Hampton Square
Land Organization Type:	Private
Land Contact:	Not reported
Land Address:	1525 4th Ave, Suite 300
Land City,State,Zip:	SEATTLE, WA 98101
Land Phone Number:	(206)505-9400
Operator Organization Name:	Not reported
Operator Organization Type:	Private
Operator:	Debbie Brooks
Operator Address:	1741 CENTRAL AVE S
Operator Address 2:	Not reported
Operator City,State,Zip:	KENT, WA 98032-7415
Operator Phone Number:	(253) 854-6372
Operator Effective Date:	03/24/1997
Site Contact:	Debbie Brooks
Site Contact Address:	1741 CENTRAL AVE S
Contact City,State,Zip:	KENT, WA 98032-7415
Site Contact Phone Number:	(253)854-6372
Site Contact Email:	Not reported
Gen Status Code:	SQG
Monthly Generation:	True
Batch Generation:	False
One Time Generation:	False
Transport Own Waste:	False
Tranports Other Waste:	False
Recycler Onsite:	False
Transfer Facility:	False
Other Exemption:	Not reported

Map ID
Direction
Distance
Elevation

MAP FINDINGS

Site

Database(s)

EDR ID Number
EPA ID Number

FORREST PAINT CO (Continued)

1004794629

UW Battery Gen:	False
Used Oil Transporter:	False
Used Oil Transfer Facility:	False
Used Oil Processor:	False
Used Oil Refiner:	False
Used Oil Fuel Marketer Directs Shipments:	False
Used Oil Fuel Marketer Meets Specs:	False
Site Contact Address 2:	Not reported
SIC Code:	Not reported
CRK Number:	Not reported
Active:	Not reported
CAS Number:	Not reported
Chemical Name:	Not reported
EHS:	Not reported
EHS CAS Number:	Not reported
EHS Name:	Not reported
Name:	FORREST PAINT CO
Address:	1741 S CENTRAL
City,State,Zip:	KENT, WA 98032
Facility Address 2:	Not reported
Facility ID:	96663189
EPA ID:	WAD988524450
NAICS:	424950
State Waste Code Desc:	Not reported
Federal Waste Code Desc:	D001,D035,F003,F005
Form Comm:	Not reported
Data Year:	2014
Permit by Rule:	False
Mailing Address 2:	Not reported
Treatment by Generator:	False
Mixed Radioactive Waste:	False
Importer of Hazardous Waste:	False
Immediate Recycler:	False
Treatment/Storage/Disposal/Recycling Facility:	False
Generator of Dangerous Fuel Waste:	False
Generator Marketing to Burner:	False
Other Marketers (i.e., blender, distributor, etc.):	False
Utility Boiler Burner:	False
Industry Boiler Burner:	False
Industrial Furnace:	False
Smelter Defferal:	False
Universal Waste:	Not reported
Off-Specification:	Not reported
LN Address 2:	Not reported
Tax Reg #:	600108295
Business Type:	Paint and coatings sales
Mail Name:	Forrest Paint Co.
Mailing Address:	1741 CENTRAL AVE S
Mailing City,State,Zip:	KENT, WA 98032-7415
Legal Organization Name:	Forrest Paint Co
Legal Organization Type:	Private
Legal Contact:	Not reported
Legal Address:	PO Box 22110
Legal Address 2:	Not reported
Legal City,State,Zip:	EUGENE, OR 97402-0470
Legal Phone Number:	(541)342-1821

Map ID
Direction
Distance
Elevation

MAP FINDINGS

Site

Database(s)

EDR ID Number
EPA ID Number

FORREST PAINT CO (Continued)

1004794629

Legal Effective Date:	09/19/1996
Land Organization Name:	Morella Family dba Hampton Square
Land Organization Type:	Private
Land Contact:	Not reported
Land Address:	1525 4th Ave, Suite 300
Land City,State,Zip:	SEATTLE, WA 98101
Land Phone Number:	(206)505-9400
Operator Organization Name:	Not reported
Operator Organization Type:	Private
Operator:	Debbie Brooks
Operator Address:	1741 CENTRAL AVE S
Operator Address 2:	Not reported
Operator City,State,Zip:	KENT, WA 98032-7415
Operator Phone Number:	(253) 854-6372
Operator Effective Date:	03/24/1997
Site Contact:	Debbie Brooks
Site Contact Address:	1741 CENTRAL AVE S
Contact City,State,Zip:	KENT, WA 98032-7415
Site Contact Phone Number:	(253)854-6372
Site Contact Email:	Not reported
Gen Status Code:	SQG
Monthly Generation:	True
Batch Generation:	False
One Time Generation:	False
Transport Own Waste:	False
Tranports Other Waste:	False
Recycler Onsite:	False
Transfer Facility:	False
Other Exemption:	Not reported
UW Battery Gen:	False
Used Oil Transporter:	False
Used Oil Transfer Facility:	False
Used Oil Processor:	False
Used Oil Refiner:	False
Used Oil Fuel Marketer Directs Shipments:	False
Used Oil Fuel Marketer Meets Specs:	False
Site Contact Address 2:	Not reported
SIC Code:	Not reported
CRK Number:	Not reported
Active:	Not reported
CAS Number:	Not reported
Chemical Name:	Not reported
EHS:	Not reported
EHS CAS Number:	Not reported
EHS Name:	Not reported
Name:	FORREST PAINT CO
Address:	1741 S CENTRAL
City,State,Zip:	KENT, WA 98032
Facility Address 2:	Not reported
Facility ID:	96663189
EPA ID:	WAD988524450
NAICS:	424950
State Waste Code Desc:	Not reported
Federal Waste Code Desc:	D001, D035, F003, F005
Form Comm:	Not reported
Data Year:	2013

Map ID
Direction
Distance
Elevation

MAP FINDINGS

Site

Database(s)

EDR ID Number
EPA ID Number

FORREST PAINT CO (Continued)

1004794629

Permit by Rule:	False
Mailing Address 2:	Not reported
Treatment by Generator:	False
Mixed Radioactive Waste:	False
Importer of Hazardous Waste:	False
Immediate Recycler:	False
Treatment/Storage/Disposal/Recycling Facility:	False
Generator of Dangerous Fuel Waste:	False
Generator Marketing to Burner:	False
Other Marketers (i.e., blender, distributor, etc.):	False
Utility Boiler Burner:	False
Industry Boiler Burner:	False
Industrial Furnace:	False
Smelter Defferal:	False
Universal Waste:	Not reported
Off-Specification:	Not reported
LN Address 2:	Not reported
Tax Reg #:	600108295
Business Type:	Paint and coatings sales
Mail Name:	Forrest Paint
Mailing Address:	1741 CENTRAL AVE S
Mailing City,State,Zip:	KENT, WA 98032-7415
Legal Organization Name:	Forrest Paint Co
Legal Organization Type:	Private
Legal Contact:	Not reported
Legal Address:	PO Box 22110
Legal Address 2:	Not reported
Legal City,State,Zip:	EUGENE, OR 97402-0470
Legal Phone Number:	(541)342-1821
Legal Effective Date:	09/19/1996
Land Organization Name:	Morella Family dba Hampton Square
Land Organization Type:	Private
Land Contact:	Not reported
Land Address:	1525 4th Ave, Suite 300
Land City,State,Zip:	SEATTLE, WA 98101
Land Phone Number:	(206)505-9400
Operator Organization Name:	Not reported
Operator Organization Type:	Private
Operator:	Debbie Brooks
Operator Address:	1741 CENTRAL AVE S
Operator Address 2:	Not reported
Operator City,State,Zip:	KENT, WA 98032-7415
Operator Phone Number:	(253) 854-6372
Operator Effective Date:	03/24/1997
Site Contact:	Debbie Brooks
Site Contact Address:	1741 CENTRAL AVE S
Contact City,State,Zip:	KENT, WA 98032-7415
Site Contact Phone Number:	(253)854-6372
Site Contact Email:	Not reported
Gen Status Code:	SQG
Monthly Generation:	True
Batch Generation:	False
One Time Generation:	False
Transport Own Waste:	False
Tranports Other Waste:	False
Recycler Onsite:	False
Transfer Facility:	False

Map ID
Direction
Distance
Elevation

MAP FINDINGS

Site

Database(s)

EDR ID Number
EPA ID Number

FORREST PAINT CO (Continued)

1004794629

Other Exemption:	Not reported
UW Battery Gen:	False
Used Oil Transporter:	False
Used Oil Transfer Facility:	False
Used Oil Processor:	False
Used Oil Refiner:	False
Used Oil Fuel Marketer Directs Shipments:	False
Used Oil Fuel Marketer Meets Specs:	False
Site Contact Address 2:	Not reported
SIC Code:	Not reported
CRK Number:	Not reported
Active:	Not reported
CAS Number:	Not reported
Chemical Name:	Not reported
EHS:	Not reported
EHS CAS Number:	Not reported
EHS Name:	Not reported
Name:	FORREST PAINT CO
Address:	1741 S CENTRAL
City,State,Zip:	KENT, WA 98032
Facility Address 2:	Not reported
Facility ID:	96663189
EPA ID:	WAD988524450
NAICS:	424950
State Waste Code Desc:	Not reported
Federal Waste Code Desc:	D001, D035, F003, F005
Form Comm:	Not reported
Data Year:	2012
Permit by Rule:	False
Mailing Address 2:	Not reported
Treatment by Generator:	False
Mixed Radioactive Waste:	False
Importer of Hazardous Waste:	False
Immediate Recycler:	False
Treatment/Storage/Disposal/Recycling Facility:	False
Generator of Dangerous Fuel Waste:	False
Generator Marketing to Burner:	False
Other Marketers (i.e., blender, distributor, etc.):	False
Utility Boiler Burner:	False
Industry Boiler Burner:	False
Industrial Furnace:	False
Smelter Defferal:	False
Universal Waste:	Not reported
Off-Specification:	Not reported
LN Address 2:	Not reported
Tax Reg #:	600108295
Business Type:	Paint and coatings sales
Mail Name:	Forrest Paint
Mailing Address:	1741 CENTRAL AVE S
Mailing City,State,Zip:	KENT, WA 98032-7415
Legal Organization Name:	Forrest Paint Co
Legal Organization Type:	Private
Legal Contact:	Not reported
Legal Address:	PO Box 22110
Legal Address 2:	Not reported
Legal City,State,Zip:	EUGENE, OR 97402-0470

Map ID
Direction
Distance
Elevation

MAP FINDINGS

Site

Database(s)

EDR ID Number
EPA ID Number

FORREST PAINT CO (Continued)

1004794629

Legal Phone Number:	(541)342-1821
Legal Effective Date:	09/19/1996
Land Organization Name:	Morella Family dba Hampton Square
Land Organization Type:	Private
Land Contact:	Not reported
Land Address:	1525 4th Ave, Suite 300
Land City,State,Zip:	SEATTLE, WA 98101
Land Phone Number:	(206)505-9400
Operator Organization Name:	Not reported
Operator Organization Type:	Private
Operator:	Debbie Brooks
Operator Address:	1741 CENTRAL AVE S
Operator Address 2:	Not reported
Operator City,State,Zip:	KENT, WA 98032-7415
Operator Phone Number:	(253) 854-6372
Operator Effective Date:	03/24/1997
Site Contact:	Debbie Brooks
Site Contact Address:	1741 CENTRAL AVE S
Contact City,State,Zip:	KENT, WA 98032-7415
Site Contact Phone Number:	(253)854-6372
Site Contact Email:	Not reported
Gen Status Code:	SQG
Monthly Generation:	True
Batch Generation:	False
One Time Generation:	False
Transport Own Waste:	False
Tranports Other Waste:	False
Recycler Onsite:	False
Transfer Facility:	False
Other Exemption:	Not reported
UW Battery Gen:	False
Used Oil Transporter:	False
Used Oil Transfer Facility:	False
Used Oil Processor:	False
Used Oil Refiner:	False
Used Oil Fuel Marketer Directs Shipments:	False
Used Oil Fuel Marketer Meets Specs:	False
Site Contact Address 2:	Not reported
SIC Code:	Not reported
CRK Number:	Not reported
Active:	Not reported
CAS Number:	Not reported
Chemical Name:	Not reported
EHS:	Not reported
EHS CAS Number:	Not reported
EHS Name:	Not reported
Name:	FORREST PAINT CO
Address:	1741 S CENTRAL
City,State,Zip:	KENT, WA 98032
Facility Address 2:	Not reported
Facility ID:	96663189
EPA ID:	WAD988524450
NAICS:	424950
State Waste Code Desc:	Not reported
Federal Waste Code Desc:	Not reported
Form Comm:	Not reported

Map ID
Direction
Distance
Elevation

MAP FINDINGS

Site

Database(s)

EDR ID Number
EPA ID Number

FORREST PAINT CO (Continued)

1004794629

Data Year:	2011
Permit by Rule:	False
Mailing Address 2:	Not reported
Treatment by Generator:	False
Mixed Radioactive Waste:	False
Importer of Hazardous Waste:	False
Immediate Recycler:	False
Treatment/Storage/Disposal/Recycling Facility:	False
Generator of Dangerous Fuel Waste:	False
Generator Marketing to Burner:	False
Other Marketers (i.e., blender, distributor, etc.):	False
Utility Boiler Burner:	False
Industry Boiler Burner:	False
Industrial Furnace:	False
Smelter Defferal:	False
Universal Waste:	Not reported
Off-Specification:	Not reported
LN Address 2:	Not reported
Tax Reg #:	600108295
Business Type:	Not reported
Mail Name:	Forrest Paint
Mailing Address:	1741 CENTRAL AVE S
Mailing City,State,Zip:	KENT, WA 98032-7415
Legal Organization Name:	Forrest Paint Co
Legal Organization Type:	Private
Legal Contact:	Not reported
Legal Address:	PO Box 22110
Legal Address 2:	Not reported
Legal City,State,Zip:	EUGENE, OR 97402-0470
Legal Phone Number:	(541)342-1821
Legal Effective Date:	09/19/1996
Land Organization Name:	Morella Family dba Hampton Square
Land Organization Type:	Private
Land Contact:	Not reported
Land Address:	1525 4th Ave, Suite 300
Land City,State,Zip:	SEATTLE, WA 98101
Land Phone Number:	(206)505-9400
Operator Organization Name:	Not reported
Operator Organization Type:	Private
Operator:	Debbie Brooks
Operator Address:	1741 CENTRAL AVE S
Operator Address 2:	Not reported
Operator City,State,Zip:	KENT, WA 98032-7415
Operator Phone Number:	(253) 854-6372
Operator Effective Date:	03/24/1997
Site Contact:	Debbie Brooks
Site Contact Address:	1741 CENTRAL AVE S
Contact City,State,Zip:	KENT, WA 98032-7415
Site Contact Phone Number:	(253)854-6372
Site Contact Email:	Not reported
Gen Status Code:	SQG
Monthly Generation:	True
Batch Generation:	False
One Time Generation:	False
Transport Own Waste:	False
Tranports Other Waste:	False
Recycler Onsite:	False

Map ID
Direction
Distance
Elevation

MAP FINDINGS

Site

Database(s)

EDR ID Number
EPA ID Number

FORREST PAINT CO (Continued)

1004794629

Transfer Facility:	False
Other Exemption:	Not reported
UW Battery Gen:	False
Used Oil Transporter:	False
Used Oil Transfer Facility:	False
Used Oil Processor:	False
Used Oil Refiner:	False
Used Oil Fuel Marketer Directs Shipments:	False
Used Oil Fuel Marketer Meets Specs:	False
Site Contact Address 2:	Not reported
SIC Code:	Not reported
CRK Number:	Not reported
Active:	Not reported
CAS Number:	Not reported
Chemical Name:	Not reported
EHS:	Not reported
EHS CAS Number:	Not reported
EHS Name:	Not reported
Name:	FORREST PAINT CO
Address:	1741 S CENTRAL
City,State,Zip:	KENT, WA 98032
Facility Address 2:	Not reported
Facility ID:	96663189
EPA ID:	WAD988524450
NAICS:	424950
State Waste Code Desc:	Not reported
Federal Waste Code Desc:	Not reported
Form Comm:	Not reported
Data Year:	2010
Permit by Rule:	False
Mailing Address 2:	Not reported
Treatment by Generator:	False
Mixed Radioactive Waste:	False
Importer of Hazardous Waste:	False
Immediate Recycler:	False
Treatment/Storage/Disposal/Recycling Facility:	False
Generator of Dangerous Fuel Waste:	False
Generator Marketing to Burner:	False
Other Marketers (i.e., blender, distributor, etc.):	False
Utility Boiler Burner:	False
Industry Boiler Burner:	False
Industrial Furnace:	False
Smelter Defferal:	False
Universal Waste:	Not reported
Off-Specification:	Not reported
LN Address 2:	Not reported
Tax Reg #:	600108295
Business Type:	Not reported
Mail Name:	Forrest Paint
Mailing Address:	1741 CENTRAL AVE S
Mailing City,State,Zip:	KENT, WA 98032-7415
Legal Organization Name:	Forrest Paint Co
Legal Organization Type:	Private
Legal Contact:	Not reported
Legal Address:	PO Box 22110
Legal Address 2:	Not reported

Map ID
Direction
Distance
Elevation

MAP FINDINGS

Site

Database(s)

EDR ID Number
EPA ID Number

FORREST PAINT CO (Continued)

1004794629

Legal City,State,Zip:	EUGENE, OR 97402-0470
Legal Phone Number:	(541)342-1821
Legal Effective Date:	09/19/1996
Land Organization Name:	Morella Family dba Hampton Square
Land Organization Type:	Private
Land Contact:	Not reported
Land Address:	2810 Eastlake AVE E
Land City,State,Zip:	SEATTLE, WA 98102
Land Phone Number:	(206)505-9400
Operator Organization Name:	Not reported
Operator Organization Type:	Private
Operator:	Debbie Brooks
Operator Address:	1741 CENTRAL AVE S
Operator Address 2:	Not reported
Operator City,State,Zip:	KENT, WA 98032-7415
Operator Phone Number:	(253) 854-6372
Operator Effective Date:	03/24/1997
Site Contact:	Debbie Brooks
Site Contact Address:	1741 CENTRAL AVE S
Contact City,State,Zip:	KENT, WA 98032-7415
Site Contact Phone Number:	(253)854-6372
Site Contact Email:	Not reported
Gen Status Code:	SQG
Monthly Generation:	True
Batch Generation:	False
One Time Generation:	False
Transport Own Waste:	False
Tranports Other Waste:	False
Recycler Onsite:	False
Transfer Facility:	False
Other Exemption:	Not reported
UW Battery Gen:	False
Used Oil Transporter:	False
Used Oil Transfer Facility:	False
Used Oil Processor:	False
Used Oil Refiner:	False
Used Oil Fuel Marketer Directs Shipments:	False
Used Oil Fuel Marketer Meets Specs:	False
Site Contact Address 2:	Not reported
SIC Code:	Not reported
CRK Number:	Not reported
Active:	Not reported
CAS Number:	Not reported
Chemical Name:	Not reported
EHS:	Not reported
EHS CAS Number:	Not reported
EHS Name:	Not reported
Name:	FORREST PAINT CO
Address:	1741 S CENTRAL
City,State,Zip:	KENT, WA 98032
Facility Address 2:	Not reported
Facility ID:	96663189
EPA ID:	WAD988524450
NAICS:	424950
State Waste Code Desc:	Not reported
Federal Waste Code Desc:	Not reported

Map ID
Direction
Distance
Elevation

MAP FINDINGS

Site

Database(s)

EDR ID Number
EPA ID Number

FORREST PAINT CO (Continued)

1004794629

Form Comm:	Not reported
Data Year:	2009
Permit by Rule:	False
Mailing Address 2:	Not reported
Treatment by Generator:	False
Mixed Radioactive Waste:	False
Importer of Hazardous Waste:	False
Immediate Recycler:	False
Treatment/Storage/Disposal/Recycling Facility:	False
Generator of Dangerous Fuel Waste:	False
Generator Marketing to Burner:	False
Other Marketers (i.e., blender, distributor, etc.):	False
Utility Boiler Burner:	False
Industry Boiler Burner:	False
Industrial Furnace:	False
Smelter Defferal:	False
Universal Waste:	Not reported
Off-Specification:	Not reported
LN Address 2:	Not reported
Tax Reg #:	600108295
Business Type:	Not reported
Mail Name:	Forrest Paint
Mailing Address:	1741 CENTRAL AVE S
Mailing City,State,Zip:	KENT, WA 98032-7415
Legal Organization Name:	Forrest Paint Co
Legal Organization Type:	Private
Legal Contact:	Not reported
Legal Address:	PO Box 22110
Legal Address 2:	Not reported
Legal City,State,Zip:	EUGENE, OR 97402-0470
Legal Phone Number:	(541)342-1821
Legal Effective Date:	09/19/1996
Land Organization Name:	Morella Family dba Hampton Square
Land Organization Type:	Private
Land Contact:	Not reported
Land Address:	2810 Eastlake AVE E
Land City,State,Zip:	SEATTLE, WA 98102
Land Phone Number:	(206)505-9400
Operator Organization Name:	Not reported
Operator Organization Type:	Private
Operator:	Debbie Brooks
Operator Address:	1741 CENTRAL AVE S
Operator Address 2:	Not reported
Operator City,State,Zip:	KENT, WA 98032-7415
Operator Phone Number:	(253) 854-6372
Operator Effective Date:	03/24/1997
Site Contact:	Debbie Brooks
Site Contact Address:	1741 CENTRAL AVE S
Contact City,State,Zip:	KENT, WA 98032-7415
Site Contact Phone Number:	(253)854-6372
Site Contact Email:	Not reported
Gen Status Code:	SQG
Monthly Generation:	True
Batch Generation:	False
One Time Generation:	False
Transport Own Waste:	False
Tranports Other Waste:	False

Map ID
Direction
Distance
Elevation

MAP FINDINGS

Site

Database(s)

EDR ID Number
EPA ID Number

FORREST PAINT CO (Continued)

1004794629

Recycler Onsite:	False
Transfer Facility:	False
Other Exemption:	Not reported
UW Battery Gen:	False
Used Oil Transporter:	False
Used Oil Transfer Facility:	False
Used Oil Processor:	False
Used Oil Refiner:	False
Used Oil Fuel Marketer Directs Shipments:	False
Used Oil Fuel Marketer Meets Specs:	False
Site Contact Address 2:	Not reported
SIC Code:	Not reported
CRK Number:	Not reported
Active:	Not reported
CAS Number:	Not reported
Chemical Name:	Not reported
EHS:	Not reported
EHS CAS Number:	Not reported
EHS Name:	Not reported

[Click this hyperlink](#) while viewing on your computer to access
1 additional WA MANIFEST: record(s) in the EDR Site Report.

AA137
NE
1/4-1/2
0.442 mi.
2335 ft.

SOUTHCENTER OIL, INC.
730 SOUTH CENTRAL AVENUE
KENT, WA 98032

WA ICR S104487583
N/A

Site 3 of 3 in cluster AA

Relative:
Higher

Actual:
51 ft.

ICR:	
Date Ecology Received Report:	02/05/92
Contaminants Found at Site:	Petroleum products
Media Contaminated:	Soil
Waste Management:	Tank
Region:	North Western
Type of Report Ecology Received:	Interim cleanup report
Site Register Issue:	92-18
County Code:	17
Contact:	Not reported
Report Title:	Not reported

138
SSE
1/4-1/2
0.443 mi.
2338 ft.

MAGNUM VENUS PLASTECH
1862 IVES AVE
KENT, WA 98032

WA CSCSL 1004793360
WA ALLSITES WAD009285602
RCRA NonGen / NLR
FINDS
ECHO
WA MANIFEST

Relative:
Lower

Actual:
34 ft.

CSCSL:	
Name:	MAGNUM VENUS PLASTECH
Address:	1862 IVES AVE
City,State,Zip:	KENT, WA 98032
Facility ID:	66226837
Region:	Northwest
Lat/Long:	47.36258 / -122.23245
Clean Up Siteid:	12900

Map ID
Direction
Distance
Elevation

MAP FINDINGS

Site

Database(s)

EDR ID Number
EPA ID Number

MAGNUM VENUS PLASTECH (Continued)

1004793360

Site Status: Awaiting Cleanup
Contaminant Name: Benzene
Alternate Site Names: MAGNUM VENUS PRODUCTS,VENUS GUSMER
Site Rank: Not reported
Has Institutional Control:Not reported
Past VCP: Not reported
Current VCP: Not reported
Ground Water: Not reported
Surface Water: Not reported
Soil: Below Cleanup Levels
Sediment: Not reported
Air: Not reported
Bedrock: Not reported
Responsible Unit: Northwest

Name: MAGNUM VENUS PLASTECH
Address: 1862 IVES AVE
City,State,Zip: KENT, WA 98032
Facility ID: 66226837
Region: Northwest
Lat/Long: 47.36258 / -122.23245
Clean Up Siteid: 12900
Site Status: Awaiting Cleanup
Contaminant Name: Halogenated Solvents
Alternate Site Names: MAGNUM VENUS PRODUCTS,VENUS GUSMER
Site Rank: Not reported
Has Institutional Control:Not reported
Past VCP: Not reported
Current VCP: Not reported
Ground Water: Confirmed Above Cleanup Levels
Surface Water: Not reported
Soil: Confirmed Above Cleanup Levels
Sediment: Not reported
Air: Not reported
Bedrock: Not reported
Responsible Unit: Northwest

Name: MAGNUM VENUS PLASTECH
Address: 1862 IVES AVE
City,State,Zip: KENT, WA 98032
Facility ID: 66226837
Region: Northwest
Lat/Long: 47.36258 / -122.23245
Clean Up Siteid: 12900
Site Status: Awaiting Cleanup
Contaminant Name: Non-Halogenated Solvents
Alternate Site Names: MAGNUM VENUS PRODUCTS,VENUS GUSMER
Site Rank: Not reported
Has Institutional Control:Not reported
Past VCP: Not reported
Current VCP: Not reported
Ground Water: Not reported
Surface Water: Not reported
Soil: Below Cleanup Levels
Sediment: Not reported
Air: Not reported
Bedrock: Not reported

Map ID
Direction
Distance
Elevation

MAP FINDINGS

Site

Database(s)

EDR ID Number
EPA ID Number

MAGNUM VENUS PLASTECH (Continued)

1004793360

Responsible Unit: Northwest

Name: MAGNUM VENUS PLASTECH
Address: 1862 IVES AVE
City,State,Zip: KENT, WA 98032
Facility ID: 66226837
Region: Northwest
Lat/Long: 47.36258 / -122.23245
Clean Up Siteid: 12900
Site Status: Awaiting Cleanup
Contaminant Name: Other Non-Halogenated Organics
Alternate Site Names: MAGNUM VENUS PRODUCTS,VENUS GUSMER
Site Rank: Not reported
Has Institutional Control: Not reported
Past VCP: Not reported
Current VCP: Not reported
Ground Water: Not reported
Surface Water: Not reported
Soil: Below Cleanup Levels
Sediment: Not reported
Air: Not reported
Bedrock: Not reported
Responsible Unit: Northwest

ALLSITES:

Name: MAGNUM VENUS PLASTECH
Facility Id: 66226837

Interaction: 108097
Interaction 1: I
Interaction 2: HWOTHER
Ecology Program: HAZWASTE
Program Data: TURBOWASTE
Facility Alt.: Magnum Venus Plastech
Program ID: WAD009285602
Date Interaction: 2013-12-31 00:00:00
Date Interaction 3: Haz Waste Management Acti
Latitude: 47.362574387999999
Longitude: -122.232428185

Interaction: 115768
Interaction 1: A
Interaction 2: SCS
Ecology Program: TOXICS
Program Data: ISIS
Facility Alt.: Magnum Venus Plastech
Program ID: Not reported
Date Interaction: 2012-04-12 00:00:00
Date Interaction 3: State Cleanup Site
Latitude: 47.362574387999999
Longitude: -122.232428185

Interaction: 57604
Interaction 1: I
Interaction 2: HWG

Map ID
Direction
Distance
Elevation

MAP FINDINGS

Site

Database(s)

EDR ID Number
EPA ID Number

MAGNUM VENUS PLASTECH (Continued)

1004793360

Ecology Program: HAZWASTE
Program Data: TURBOWASTE
Facility Alt.: Magnum Venus Plastech
Program ID: WAD009285602
Date Interaction: 1982-07-22 00:00:00
Date Interaction 3: Hazardous Waste Generator
Latitude: 47.362574387999999
Longitude: -122.232428185

Interaction: 57605
Interaction 1: I
Interaction 2: HWP
Ecology Program: HAZWASTE
Program Data: HWPPRT
Facility Alt.: Not reported
Program ID: WAD009285602
Date Interaction: 1993-01-01 00:00:00
Date Interaction 3: Hazardous Waste Planner
Latitude: 47.362574387999999
Longitude: -122.232428185

Interaction: 114396
Interaction 1: I
Interaction 2: HWG
Ecology Program: HAZWASTE
Program Data: TURBOWASTE
Facility Alt.: Magnum Venus Products
Program ID: WAD009285602
Date Interaction: 2014-12-31 00:00:00
Date Interaction 3: Hazardous Waste Generator
Latitude: 47.362574387999999
Longitude: -122.232428185

Interaction: 125884
Interaction 1: A
Interaction 2: HWOTHER
Ecology Program: HAZWASTE
Program Data: TURBOWASTE
Facility Alt.: Magnum Venus Products
Program ID: WAD009285602
Date Interaction: 2017-12-31 00:00:00
Date Interaction 3: Haz Waste Management Acti
Latitude: 47.362574387999999
Longitude: -122.232428185

RCRA NonGen / NLR:

Date Form Received by Agency: 2021-01-20 00:00:00.0
Handler Name: MAGNUM VENUS PRODUCTS
Handler Address: 1862 IVES AVE
Handler City,State,Zip: KENT, WA 98032
EPA ID: WAD009285602
Contact Name: TRICIA MINNITI
Contact Address: 1862 IVES AVE

Map ID
Direction
Distance
Elevation

MAP FINDINGS

Site

Database(s)

EDR ID Number
EPA ID Number

MAGNUM VENUS PLASTECH (Continued)

1004793360

Contact City,State,Zip:	KENT, WA 98032
Contact Telephone:	206-348-0726
Contact Fax:	Not reported
Contact Email:	TMINNITI@MVPIND.COM
Contact Title:	Not reported
EPA Region:	10
Land Type:	Private
Federal Waste Generator Description:	Not a generator, verified
Non-Notifier:	Not reported
Biennial Report Cycle:	Not reported
Accessibility:	Not reported
Active Site Indicator:	Not reported
State District Owner:	WA
State District:	NWRO
Mailing Address:	1862 IVES AVE
Mailing City,State,Zip:	KENT, WA 98032
Owner Name:	MAGNUM VENUS PRODUCTS
Owner Type:	Private
Operator Name:	MAGNUM VENUS PRODUCTS
Operator Type:	Private
Short-Term Generator Activity:	No
Importer Activity:	No
Mixed Waste Generator:	No
Transporter Activity:	No
Transfer Facility Activity:	No
Recycler Activity with Storage:	No
Small Quantity On-Site Burner Exemption:	No
Smelting Melting and Refining Furnace Exemption:	No
Underground Injection Control:	No
Off-Site Waste Receipt:	No
Universal Waste Indicator:	No
Universal Waste Destination Facility:	No
Federal Universal Waste:	No
Active Site Fed-Reg Treatment Storage and Disposal Facility:	Not reported
Active Site Converter Treatment storage and Disposal Facility:	Not reported
Active Site State-Reg Treatment Storage and Disposal Facility:	Not reported
Active Site State-Reg Handler:	---
Federal Facility Indicator:	Not reported
Hazardous Secondary Material Indicator:	N
Sub-Part K Indicator:	Not reported
Commercial TSD Indicator:	No
Treatment Storage and Disposal Type:	Not reported
2018 GPRA Permit Baseline:	Not on the Baseline
2018 GPRA Renewals Baseline:	Not on the Baseline
Permit Renewals Workload Universe:	Not reported
Permit Workload Universe:	Not reported
Permit Progress Universe:	Not reported
Post-Closure Workload Universe:	Not reported
Closure Workload Universe:	Not reported
202 GPRA Corrective Action Baseline:	No
Corrective Action Workload Universe:	No
Subject to Corrective Action Universe:	No
Non-TSDFs Where RCRA CA has Been Imposed Universe:	No
TSDFs Potentially Subject to CA Under 3004 (u)/(v) Universe:	No
TSDFs Only Subject to CA under Discretionary Auth Universe:	No
Corrective Action Priority Ranking:	No NCAPS ranking
Environmental Control Indicator:	No

Map ID
Direction
Distance
Elevation

MAP FINDINGS

Site

Database(s)

EDR ID Number
EPA ID Number

MAGNUM VENUS PLASTECH (Continued)

1004793360

Institutional Control Indicator:	No
Human Exposure Controls Indicator:	N/A
Groundwater Controls Indicator:	N/A
Operating TSDF Universe:	Not reported
Full Enforcement Universe:	Not reported
Significant Non-Complier Universe:	No
Unaddressed Significant Non-Complier Universe:	No
Addressed Significant Non-Complier Universe:	No
Significant Non-Complier With a Compliance Schedule Universe:	No
Financial Assurance Required:	Not reported
Handler Date of Last Change:	2021-03-11 12:35:27.0
Recognized Trader-Importer:	No
Recognized Trader-Exporter:	No
Importer of Spent Lead Acid Batteries:	No
Exporter of Spent Lead Acid Batteries:	No
Recycler Activity Without Storage:	No
Manifest Broker:	No
Sub-Part P Indicator:	No

Biennial: List of Years

Year: 2011

[Click Here for Biennial Reporting System Data:](#)

Year: 2009

[Click Here for Biennial Reporting System Data:](#)

Year: 2007

[Click Here for Biennial Reporting System Data:](#)

Year: 2005

[Click Here for Biennial Reporting System Data:](#)

Year: 2003

[Click Here for Biennial Reporting System Data:](#)

Hazardous Waste Summary:

Waste Code:	D001
Waste Description:	IGNITABLE WASTE
Waste Code:	D002
Waste Description:	CORROSIVE WASTE
Waste Code:	D003
Waste Description:	REACTIVE WASTE
Waste Code:	D008
Waste Description:	LEAD
Waste Code:	D018
Waste Description:	BENZENE
Waste Code:	D035
Waste Description:	METHYL ETHYL KETONE
Waste Code:	D039

Map ID
Direction
Distance
Elevation

MAP FINDINGS

Site

Database(s)

EDR ID Number
EPA ID Number

MAGNUM VENUS PLASTECH (Continued)

1004793360

Waste Description:	TETRACHLOROETHYLENE
Waste Code:	F001
Waste Description:	THE FOLLOWING SPENT HALOGENATED SOLVENTS USED IN DEGREASING: TETRACHLOROETHYLENE, TRICHTHORETHYLENE, METHYLENE CHLORIDE, 1,1,1-TRICHTHOROETHANE, CARBON TETRACHLORIDE AND CHLORINATED FLUOROCARBONS; ALL SPENT SOLVENT MIXTURES/BLENDS USED IN DEGREASING CONTAINING, BEFORE USE, A TOTAL OF TEN PERCENT OR MORE (BY VOLUME) OF ONE OR MORE OF THE ABOVE HALOGENATED SOLVENTS OR THOSE SOLVENTS LISTED IN F002, F004, AND F005; AND STILL BOTTOMS FROM THE RECOVERY OF THESE SPENT SOLVENTS AND SPENT SOLVENT MIXTURES.
Waste Code:	F003
Waste Description:	THE FOLLOWING SPENT NONHALOGENATED SOLVENTS: XYLENE, ACETONE, ETHYL ACETATE, ETHYL BENZENE, ETHYL ETHER, METHYL ISOBUTYL KETONE, N-BUTYL ALCOHOL, CYCLOHEXANONE, AND METHANOL; ALL SPENT SOLVENT MIXTURES/BLENDS CONTAINING, BEFORE USE, ONLY THE ABOVE SPENT NONHALOGENATED SOLVENTS; AND ALL SPENT SOLVENT MIXTURES/BLENDS CONTAINING, BEFORE USE, ONE OR MORE OF THE ABOVE NONHALOGENATED SOLVENTS, AND A TOTAL OF TEN PERCENT OR MORE (BY VOLUME) OF ONE OR MORE OF THOSE SOLVENTS LISTED IN F001, F002, F004, AND F005; AND STILL BOTTOMS FROM THE RECOVERY OF THESE SPENT SOLVENTS AND SPENT SOLVENT MIXTURES.
Waste Code:	F005
Waste Description:	THE FOLLOWING SPENT NONHALOGENATED SOLVENTS: TOLUENE, METHYL ETHYL KETONE, CARBON DISULFIDE, ISOBUTANOL, PYRIDINE, BENZENE, 2-ETHOXYETHANOL, AND 2-NITROPROPANE; ALL SPENT SOLVENT MIXTURES/BLENDS CONTAINING, BEFORE USE, A TOTAL OF TEN PERCENT OR MORE (BY VOLUME) OF ONE OR MORE OF THE ABOVE NONHALOGENATED SOLVENTS OR THOSE SOLVENTS LISTED IN F001, F002, OR F004; AND STILL BOTTOMS FROM THE RECOVERY OF THESE SPENT SOLVENTS AND SPENT SOLVENT MIXTURES.
Waste Code:	U154
Waste Description:	METHANOL (I) (OR) METHYL ALCOHOL (I)
Waste Code:	U160
Waste Description:	2-BUTANONE, PEROXIDE (R,T) (OR) METHYL ETHYL KETONE PEROXIDE (R,T)

Handler - Owner Operator:

Owner/Operator Indicator:	Owner
Owner/Operator Name:	MAGNUM VENUS PRODUCTS
Legal Status:	Private
Date Became Current:	Not reported
Date Ended Current:	Not reported
Owner/Operator Address:	1862 IVES AVE
Owner/Operator City,State,Zip:	KENT, WA 98032
Owner/Operator Telephone:	000-000-0000
Owner/Operator Telephone Ext:	Not reported
Owner/Operator Fax:	Not reported
Owner/Operator Email:	Not reported

Owner/Operator Indicator:	Operator
Owner/Operator Name:	MAGNUM VENUS PRODUCTS
Legal Status:	Private
Date Became Current:	Not reported
Date Ended Current:	Not reported

Map ID
Direction
Distance
Elevation

MAP FINDINGS

Site

Database(s)

EDR ID Number
EPA ID Number

MAGNUM VENUS PLASTECH (Continued)

1004793360

Owner/Operator Address:	1862 IVES AVE
Owner/Operator City,State,Zip:	KENT, WA 98032
Owner/Operator Telephone:	000-000-0000
Owner/Operator Telephone Ext:	Not reported
Owner/Operator Fax:	Not reported
Owner/Operator Email:	Not reported
Owner/Operator Indicator:	Owner
Owner/Operator Name:	MAGNUM VENUS PRODUCTS
Legal Status:	Private
Date Became Current:	Not reported
Date Ended Current:	Not reported
Owner/Operator Address:	1862 IVES AVE
Owner/Operator City,State,Zip:	KENT, WA 98032
Owner/Operator Telephone:	000-000-0000
Owner/Operator Telephone Ext:	Not reported
Owner/Operator Fax:	Not reported
Owner/Operator Email:	Not reported
Owner/Operator Indicator:	Owner
Owner/Operator Name:	GRAVES SPRAY SUPPLY
Legal Status:	Private
Date Became Current:	Not reported
Date Ended Current:	Not reported
Owner/Operator Address:	11692 56TH COURT N
Owner/Operator City,State,Zip:	CLEARWATER, FL 33760
Owner/Operator Telephone:	727-573-2955
Owner/Operator Telephone Ext:	Not reported
Owner/Operator Fax:	Not reported
Owner/Operator Email:	Not reported
Owner/Operator Indicator:	Operator
Owner/Operator Name:	GREIDANUS, LARRY
Legal Status:	Private
Date Became Current:	Not reported
Date Ended Current:	Not reported
Owner/Operator Address:	11692 56TH COURT N
Owner/Operator City,State,Zip:	CLEARWATER, FL 33760
Owner/Operator Telephone:	360-854-2660
Owner/Operator Telephone Ext:	Not reported
Owner/Operator Fax:	Not reported
Owner/Operator Email:	Not reported
Owner/Operator Indicator:	Owner
Owner/Operator Name:	GRAVES SPRAY SUPPLY
Legal Status:	Private
Date Became Current:	2000-12-07 00:00:00.
Date Ended Current:	Not reported
Owner/Operator Address:	5148-113TH AVENUE
Owner/Operator City,State,Zip:	CLEARWATER, FL 33760
Owner/Operator Telephone:	727-571-4347
Owner/Operator Telephone Ext:	Not reported
Owner/Operator Fax:	Not reported
Owner/Operator Email:	Not reported
Owner/Operator Indicator:	Operator
Owner/Operator Name:	MAGNUM VENUS PRODUCTS

Map ID
Direction
Distance
Elevation

MAP FINDINGS

Site

Database(s)

EDR ID Number
EPA ID Number

MAGNUM VENUS PLASTECH (Continued)

1004793360

Legal Status:	Private
Date Became Current:	Not reported
Date Ended Current:	Not reported
Owner/Operator Address:	1862 IVES AVENUE
Owner/Operator City,State,Zip:	KENT, WA 98032
Owner/Operator Telephone:	253-854-2660
Owner/Operator Telephone Ext:	Not reported
Owner/Operator Fax:	Not reported
Owner/Operator Email:	Not reported
Owner/Operator Indicator:	Operator
Owner/Operator Name:	MAGNUM VENUS PLASTECH
Legal Status:	Private
Date Became Current:	Not reported
Date Ended Current:	Not reported
Owner/Operator Address:	1862 IVES AVENUE
Owner/Operator City,State,Zip:	KENT, WA 98032
Owner/Operator Telephone:	253-854-2660
Owner/Operator Telephone Ext:	Not reported
Owner/Operator Fax:	Not reported
Owner/Operator Email:	Not reported
Owner/Operator Indicator:	Operator
Owner/Operator Name:	MAGNUM VENUS PLASTECH
Legal Status:	Private
Date Became Current:	Not reported
Date Ended Current:	Not reported
Owner/Operator Address:	1862 IVES AVENUE
Owner/Operator City,State,Zip:	KENT, WA 98032
Owner/Operator Telephone:	253-854-2660
Owner/Operator Telephone Ext:	Not reported
Owner/Operator Fax:	Not reported
Owner/Operator Email:	Not reported
Owner/Operator Indicator:	Owner
Owner/Operator Name:	GSSC
Legal Status:	Private
Date Became Current:	Not reported
Date Ended Current:	Not reported
Owner/Operator Address:	5148 113TH AVENUE
Owner/Operator City,State,Zip:	CLEARWATER, FL 33760
Owner/Operator Telephone:	727-571-4347
Owner/Operator Telephone Ext:	Not reported
Owner/Operator Fax:	Not reported
Owner/Operator Email:	Not reported
Owner/Operator Indicator:	Operator
Owner/Operator Name:	MAGNUM VENUS PLASTECH
Legal Status:	Private
Date Became Current:	Not reported
Date Ended Current:	Not reported
Owner/Operator Address:	1862 IVES AVENUE
Owner/Operator City,State,Zip:	KENT, WA 98032
Owner/Operator Telephone:	253-854-2660
Owner/Operator Telephone Ext:	Not reported
Owner/Operator Fax:	Not reported
Owner/Operator Email:	Not reported

Map ID
Direction
Distance
Elevation

MAP FINDINGS

Site

Database(s)

EDR ID Number
EPA ID Number

MAGNUM VENUS PLASTECH (Continued)

1004793360

Owner/Operator Indicator: Owner
Owner/Operator Name: GSSC
Legal Status: Private
Date Became Current: 2000-12-07 00:00:00.
Date Ended Current: Not reported
Owner/Operator Address: 5148 113TH AVENUE
Owner/Operator City,State,Zip: CLEARWATER, FL 33760
Owner/Operator Telephone: 727-571-4347
Owner/Operator Telephone Ext: Not reported
Owner/Operator Fax: Not reported
Owner/Operator Email: Not reported

Owner/Operator Indicator: Owner
Owner/Operator Name: GSSC
Legal Status: Private
Date Became Current: 2000-12-07 00:00:00.
Date Ended Current: Not reported
Owner/Operator Address: 5148 113TH AVENUE
Owner/Operator City,State,Zip: CLEARWATER, FL 33760
Owner/Operator Telephone: 727-571-4347
Owner/Operator Telephone Ext: Not reported
Owner/Operator Fax: Not reported
Owner/Operator Email: Not reported

Owner/Operator Indicator: Owner
Owner/Operator Name: GSSC
Legal Status: Private
Date Became Current: 2000-12-07 00:00:00.
Date Ended Current: Not reported
Owner/Operator Address: 11692 56TH COURT
Owner/Operator City,State,Zip: CLEARWATER, FL 33760
Owner/Operator Telephone: 727-571-4347
Owner/Operator Telephone Ext: Not reported
Owner/Operator Fax: Not reported
Owner/Operator Email: Not reported

Owner/Operator Indicator: Owner
Owner/Operator Name: GSSC
Legal Status: Private
Date Became Current: 2000-12-07 00:00:00.
Date Ended Current: Not reported
Owner/Operator Address: 11692 56TH COURT
Owner/Operator City,State,Zip: CLEARWATER, FL 33760
Owner/Operator Telephone: 727-571-4347
Owner/Operator Telephone Ext: Not reported
Owner/Operator Fax: Not reported
Owner/Operator Email: Not reported

Owner/Operator Indicator: Owner
Owner/Operator Name: GSSC
Legal Status: Private
Date Became Current: 2000-12-07 00:00:00.
Date Ended Current: Not reported
Owner/Operator Address: 200 PERIMETEN PARK RD STE A
Owner/Operator City,State,Zip: KNOXVILLE, TN 37922
Owner/Operator Telephone: 865-684-4418
Owner/Operator Telephone Ext: Not reported

Map ID
Direction
Distance
Elevation

MAP FINDINGS

Site

Database(s)

EDR ID Number
EPA ID Number

MAGNUM VENUS PLASTECH (Continued)

1004793360

Owner/Operator Fax:	Not reported
Owner/Operator Email:	Not reported
Owner/Operator Indicator:	Operator
Owner/Operator Name:	MAGNUM VENUS PRODUCTS
Legal Status:	Private
Date Became Current:	1996-06-18 00:00:00.
Date Ended Current:	Not reported
Owner/Operator Address:	2400 CHERAHALA BLVD STE 100
Owner/Operator City,State,Zip:	KNOXVILLE, TN 37932
Owner/Operator Telephone:	868-684-4419
Owner/Operator Telephone Ext:	Not reported
Owner/Operator Fax:	Not reported
Owner/Operator Email:	Not reported
Owner/Operator Indicator:	Owner
Owner/Operator Name:	MAGNUM VENUS PRODUCTS
Legal Status:	Private
Date Became Current:	2000-12-07 00:00:00.
Date Ended Current:	Not reported
Owner/Operator Address:	2400 CHERAHALA BLVD STE 100
Owner/Operator City,State,Zip:	KNOXVILLE, TN 37932
Owner/Operator Telephone:	868-684-4419
Owner/Operator Telephone Ext:	Not reported
Owner/Operator Fax:	Not reported
Owner/Operator Email:	Not reported
Owner/Operator Indicator:	Operator
Owner/Operator Name:	MAGNUM VENUS PRODUCTS
Legal Status:	Private
Date Became Current:	1996-06-18 00:00:00.
Date Ended Current:	Not reported
Owner/Operator Address:	2030 FALLING WATERS ROAD
Owner/Operator City,State,Zip:	KNOXVILLE, TN 37922
Owner/Operator Telephone:	868-684-4419
Owner/Operator Telephone Ext:	Not reported
Owner/Operator Fax:	Not reported
Owner/Operator Email:	Not reported
Owner/Operator Indicator:	Owner
Owner/Operator Name:	GSSC
Legal Status:	Private
Date Became Current:	2000-12-07 00:00:00.
Date Ended Current:	Not reported
Owner/Operator Address:	11692 56TH COURT
Owner/Operator City,State,Zip:	CLEARWATER, FL 33760
Owner/Operator Telephone:	727-571-4347
Owner/Operator Telephone Ext:	Not reported
Owner/Operator Fax:	Not reported
Owner/Operator Email:	Not reported
Owner/Operator Indicator:	Owner
Owner/Operator Name:	VENUS GUSMER
Legal Status:	Private
Date Became Current:	1996-05-02 00:00:00.
Date Ended Current:	Not reported
Owner/Operator Address:	1862 IVES AVE

Map ID
Direction
Distance
Elevation

MAP FINDINGS

Site

Database(s)

EDR ID Number
EPA ID Number

MAGNUM VENUS PLASTECH (Continued)

1004793360

Owner/Operator City,State,Zip:	KENT, WA 98032
Owner/Operator Telephone:	000-000-0000
Owner/Operator Telephone Ext:	Not reported
Owner/Operator Fax:	Not reported
Owner/Operator Email:	Not reported
Owner/Operator Indicator:	Operator
Owner/Operator Name:	GREIDANUS, LARRY
Legal Status:	Private
Date Became Current:	Not reported
Date Ended Current:	Not reported
Owner/Operator Address:	11692 56TH COURT N
Owner/Operator City,State,Zip:	CLEARWATER, FL 33760
Owner/Operator Telephone:	360-854-2660
Owner/Operator Telephone Ext:	Not reported
Owner/Operator Fax:	Not reported
Owner/Operator Email:	Not reported
Owner/Operator Indicator:	Owner
Owner/Operator Name:	VENUS GUSMER
Legal Status:	Private
Date Became Current:	1996-05-02 00:00:00.
Date Ended Current:	Not reported
Owner/Operator Address:	1862 IVES AVE
Owner/Operator City,State,Zip:	KENT, WA 98032
Owner/Operator Telephone:	000-000-0000
Owner/Operator Telephone Ext:	Not reported
Owner/Operator Fax:	Not reported
Owner/Operator Email:	Not reported
Owner/Operator Indicator:	Owner
Owner/Operator Name:	GRAVES SPRAY SUPPLY
Legal Status:	Private
Date Became Current:	Not reported
Date Ended Current:	Not reported
Owner/Operator Address:	11692 56TH COURT N
Owner/Operator City,State,Zip:	CLEARWATER, FL 33760
Owner/Operator Telephone:	727-573-2955
Owner/Operator Telephone Ext:	Not reported
Owner/Operator Fax:	Not reported
Owner/Operator Email:	Not reported
Owner/Operator Indicator:	Owner
Owner/Operator Name:	GRAVES SPRAY SUPPLY
Legal Status:	Private
Date Became Current:	Not reported
Date Ended Current:	Not reported
Owner/Operator Address:	5148-113TH AVENUE
Owner/Operator City,State,Zip:	CLEARWATER, FL 33760
Owner/Operator Telephone:	727-571-4347
Owner/Operator Telephone Ext:	Not reported
Owner/Operator Fax:	Not reported
Owner/Operator Email:	Not reported
Owner/Operator Indicator:	Owner
Owner/Operator Name:	GRAVES SPRAY SUPPLY
Legal Status:	Private

Map ID
Direction
Distance
Elevation

MAP FINDINGS

Site

Database(s)

EDR ID Number
EPA ID Number

MAGNUM VENUS PLASTECH (Continued)

1004793360

Date Became Current:	Not reported
Date Ended Current:	Not reported
Owner/Operator Address:	5148-113TH AVENUE
Owner/Operator City,State,Zip:	CLEARWATER, FL 33760
Owner/Operator Telephone:	727-571-4347
Owner/Operator Telephone Ext:	Not reported
Owner/Operator Fax:	Not reported
Owner/Operator Email:	Not reported
Owner/Operator Indicator:	Owner
Owner/Operator Name:	GSSC
Legal Status:	Private
Date Became Current:	2000-12-07 00:00:00.
Date Ended Current:	Not reported
Owner/Operator Address:	5148 113TH AVENUE
Owner/Operator City,State,Zip:	CLEARWATER, FL 33760
Owner/Operator Telephone:	727-571-4347
Owner/Operator Telephone Ext:	Not reported
Owner/Operator Fax:	Not reported
Owner/Operator Email:	Not reported
Owner/Operator Indicator:	Owner
Owner/Operator Name:	MAGNUM VENUS PRODUCTS
Legal Status:	Private
Date Became Current:	2017-12-31 00:00:00.
Date Ended Current:	Not reported
Owner/Operator Address:	2030 FALLING WATERS ROAD STE.3
Owner/Operator City,State,Zip:	KNOXVILLE, TN 37922
Owner/Operator Telephone:	868-684-4419
Owner/Operator Telephone Ext:	Not reported
Owner/Operator Fax:	Not reported
Owner/Operator Email:	Not reported
Owner/Operator Indicator:	Owner
Owner/Operator Name:	MAGNUM VENUS PRODUCTS
Legal Status:	Private
Date Became Current:	2017-12-31 00:00:00.
Date Ended Current:	Not reported
Owner/Operator Address:	2030 FALLING WATERS ROAD STE.3
Owner/Operator City,State,Zip:	KNOXVILLE, TN 37922
Owner/Operator Telephone:	868-684-4419
Owner/Operator Telephone Ext:	Not reported
Owner/Operator Fax:	Not reported
Owner/Operator Email:	Not reported
Owner/Operator Indicator:	Operator
Owner/Operator Name:	MAGNUM VENUS PRODUCTS
Legal Status:	Private
Date Became Current:	1996-06-18 00:00:00.
Date Ended Current:	Not reported
Owner/Operator Address:	2030 FALLING WATERS ROAD
Owner/Operator City,State,Zip:	KNOXVILLE, TN 37922
Owner/Operator Telephone:	868-684-4419
Owner/Operator Telephone Ext:	Not reported
Owner/Operator Fax:	Not reported
Owner/Operator Email:	Not reported

Map ID
Direction
Distance
Elevation

MAP FINDINGS

Site

Database(s)

EDR ID Number
EPA ID Number

MAGNUM VENUS PLASTECH (Continued)

1004793360

Owner/Operator Indicator:	Owner
Owner/Operator Name:	MAGNUM VENUS PRODUCTS
Legal Status:	Private
Date Became Current:	Not reported
Date Ended Current:	Not reported
Owner/Operator Address:	1862 IVES AVE
Owner/Operator City,State,Zip:	KENT, WA 98032
Owner/Operator Telephone:	000-000-0000
Owner/Operator Telephone Ext:	Not reported
Owner/Operator Fax:	Not reported
Owner/Operator Email:	Not reported

Owner/Operator Indicator:	Owner
Owner/Operator Name:	VENUS GUSMER
Legal Status:	Private
Date Became Current:	1996-05-02 00:00:00.
Date Ended Current:	Not reported
Owner/Operator Address:	1862 IVES AVE
Owner/Operator City,State,Zip:	KENT, WA 98032
Owner/Operator Telephone:	000-000-0000
Owner/Operator Telephone Ext:	Not reported
Owner/Operator Fax:	Not reported
Owner/Operator Email:	Not reported

Owner/Operator Indicator:	Operator
Owner/Operator Name:	GREIDANUS, LARRY
Legal Status:	Private
Date Became Current:	Not reported
Date Ended Current:	Not reported
Owner/Operator Address:	11692 56TH COURT N
Owner/Operator City,State,Zip:	CLEARWATER, FL 33760
Owner/Operator Telephone:	360-854-2660
Owner/Operator Telephone Ext:	Not reported
Owner/Operator Fax:	Not reported
Owner/Operator Email:	Not reported

Owner/Operator Indicator:	Owner
Owner/Operator Name:	GRAVES SPRAY SUPPLY
Legal Status:	Private
Date Became Current:	2000-12-07 00:00:00.
Date Ended Current:	Not reported
Owner/Operator Address:	11692 56TH COURT N
Owner/Operator City,State,Zip:	CLEARWATER, FL 33760
Owner/Operator Telephone:	727-573-2955
Owner/Operator Telephone Ext:	Not reported
Owner/Operator Fax:	Not reported
Owner/Operator Email:	Not reported

Owner/Operator Indicator:	Owner
Owner/Operator Name:	GRAVES SPRAY SUPPLY
Legal Status:	Private
Date Became Current:	2000-12-07 00:00:00.
Date Ended Current:	Not reported
Owner/Operator Address:	5148-113TH AVENUE
Owner/Operator City,State,Zip:	CLEARWATER, FL 33760
Owner/Operator Telephone:	727-571-4347
Owner/Operator Telephone Ext:	Not reported

Map ID
Direction
Distance
Elevation

MAP FINDINGS

Site

Database(s)

EDR ID Number
EPA ID Number

MAGNUM VENUS PLASTECH (Continued)

1004793360

Owner/Operator Fax:	Not reported
Owner/Operator Email:	Not reported
Owner/Operator Indicator:	Operator
Owner/Operator Name:	MAGNUM VENUS PRODUCTS
Legal Status:	Private
Date Became Current:	Not reported
Date Ended Current:	Not reported
Owner/Operator Address:	1862 IVES AVENUE
Owner/Operator City,State,Zip:	KENT, WA 98032
Owner/Operator Telephone:	253-854-2660
Owner/Operator Telephone Ext:	Not reported
Owner/Operator Fax:	Not reported
Owner/Operator Email:	Not reported
Owner/Operator Indicator:	Owner
Owner/Operator Name:	GSSC
Legal Status:	Private
Date Became Current:	Not reported
Date Ended Current:	Not reported
Owner/Operator Address:	5148 113TH AVENUE
Owner/Operator City,State,Zip:	CLEARWATER, FL 33760
Owner/Operator Telephone:	727-571-4347
Owner/Operator Telephone Ext:	Not reported
Owner/Operator Fax:	Not reported
Owner/Operator Email:	Not reported
Owner/Operator Indicator:	Owner
Owner/Operator Name:	GSSC
Legal Status:	Private
Date Became Current:	2000-12-07 00:00:00.
Date Ended Current:	Not reported
Owner/Operator Address:	5148 113TH AVENUE
Owner/Operator City,State,Zip:	CLEARWATER, FL 33760
Owner/Operator Telephone:	727-571-4347
Owner/Operator Telephone Ext:	Not reported
Owner/Operator Fax:	Not reported
Owner/Operator Email:	Not reported
Owner/Operator Indicator:	Owner
Owner/Operator Name:	GSSC
Legal Status:	Private
Date Became Current:	Not reported
Date Ended Current:	Not reported
Owner/Operator Address:	5148 113TH AVENUE
Owner/Operator City,State,Zip:	CLEARWATER, FL 33760
Owner/Operator Telephone:	727-571-4347
Owner/Operator Telephone Ext:	Not reported
Owner/Operator Fax:	Not reported
Owner/Operator Email:	Not reported
Owner/Operator Indicator:	Operator
Owner/Operator Name:	MAGNUM VENUS PLASTECH
Legal Status:	Private
Date Became Current:	Not reported
Date Ended Current:	Not reported
Owner/Operator Address:	1862 IVES AVENUE

Map ID
Direction
Distance
Elevation

MAP FINDINGS

Site

Database(s)

EDR ID Number
EPA ID Number

MAGNUM VENUS PLASTECH (Continued)

1004793360

Owner/Operator City,State,Zip: KENT, WA 98032
Owner/Operator Telephone: 253-854-2660
Owner/Operator Telephone Ext: Not reported
Owner/Operator Fax: Not reported
Owner/Operator Email: Not reported

Owner/Operator Indicator: Owner
Owner/Operator Name: GSSC
Legal Status: Private
Date Became Current: 2000-12-07 00:00:00.
Date Ended Current: Not reported
Owner/Operator Address: 11692 56TH COURT
Owner/Operator City,State,Zip: CLEARWATER, FL 33760
Owner/Operator Telephone: 727-571-4347
Owner/Operator Telephone Ext: Not reported
Owner/Operator Fax: Not reported
Owner/Operator Email: Not reported

Owner/Operator Indicator: Owner
Owner/Operator Name: GSSC
Legal Status: Private
Date Became Current: Not reported
Date Ended Current: Not reported
Owner/Operator Address: 11692 56TH COURT
Owner/Operator City,State,Zip: CLEARWATER, FL 33760
Owner/Operator Telephone: 727-571-4347
Owner/Operator Telephone Ext: Not reported
Owner/Operator Fax: Not reported
Owner/Operator Email: Not reported

Owner/Operator Indicator: Owner
Owner/Operator Name: GSSC
Legal Status: Private
Date Became Current: Not reported
Date Ended Current: Not reported
Owner/Operator Address: 11692 56TH COURT
Owner/Operator City,State,Zip: CLEARWATER, FL 33760
Owner/Operator Telephone: 727-571-4347
Owner/Operator Telephone Ext: Not reported
Owner/Operator Fax: Not reported
Owner/Operator Email: Not reported

Owner/Operator Indicator: Operator
Owner/Operator Name: MAGNUM VENUS PLASTECH
Legal Status: Private
Date Became Current: Not reported
Date Ended Current: Not reported
Owner/Operator Address: 1862 IVES AVENUE
Owner/Operator City,State,Zip: KENT, WA 98032
Owner/Operator Telephone: 253-854-2660
Owner/Operator Telephone Ext: Not reported
Owner/Operator Fax: Not reported
Owner/Operator Email: Not reported

Owner/Operator Indicator: Owner
Owner/Operator Name: GSSC
Legal Status: Private

Map ID
Direction
Distance
Elevation

MAP FINDINGS

Site

Database(s)

EDR ID Number
EPA ID Number

MAGNUM VENUS PLASTECH (Continued)

1004793360

Date Became Current: Not reported
Date Ended Current: Not reported
Owner/Operator Address: 200 PERIMETEN PARK RD STE A
Owner/Operator City,State,Zip: KNOXVILLE, TN 37922
Owner/Operator Telephone: 865-684-4418
Owner/Operator Telephone Ext: Not reported
Owner/Operator Fax: Not reported
Owner/Operator Email: Not reported

Owner/Operator Indicator: Owner
Owner/Operator Name: GRAVES SPRAY SUPPLY
Legal Status: Private
Date Became Current: 2000-12-07 00:00:00.
Date Ended Current: Not reported
Owner/Operator Address: 5148-113TH AVENUE
Owner/Operator City,State,Zip: CLEARWATER, FL 33760
Owner/Operator Telephone: Not reported
Owner/Operator Telephone Ext: Not reported
Owner/Operator Fax: Not reported
Owner/Operator Email: Not reported

Owner/Operator Indicator: Owner
Owner/Operator Name: MAGNUM VENUS PRODUCTS
Legal Status: Private
Date Became Current: Not reported
Date Ended Current: Not reported
Owner/Operator Address: 1862 IVES AVE
Owner/Operator City,State,Zip: KENT, WA 98032
Owner/Operator Telephone: 000-000-0000
Owner/Operator Telephone Ext: Not reported
Owner/Operator Fax: Not reported
Owner/Operator Email: Not reported

Owner/Operator Indicator: Owner
Owner/Operator Name: GRAVES SPRAY SUPPLY
Legal Status: Private
Date Became Current: 2000-12-07 00:00:00.
Date Ended Current: Not reported
Owner/Operator Address: 5148-113TH AVENUE
Owner/Operator City,State,Zip: CLEARWATER, FL 33760
Owner/Operator Telephone: 727-571-4347
Owner/Operator Telephone Ext: Not reported
Owner/Operator Fax: Not reported
Owner/Operator Email: Not reported

Owner/Operator Indicator: Operator
Owner/Operator Name: MAGNUM VENUS PLASTECH
Legal Status: Private
Date Became Current: Not reported
Date Ended Current: Not reported
Owner/Operator Address: 1862 IVES AVENUE
Owner/Operator City,State,Zip: KENT, WA 98032
Owner/Operator Telephone: 253-854-2660
Owner/Operator Telephone Ext: Not reported
Owner/Operator Fax: Not reported
Owner/Operator Email: Not reported

Map ID
Direction
Distance
Elevation

MAP FINDINGS

Site

Database(s)

EDR ID Number
EPA ID Number

MAGNUM VENUS PLASTECH (Continued)

1004793360

Owner/Operator Indicator:	Operator
Owner/Operator Name:	MAGNUM VENUS PLASTECH
Legal Status:	Private
Date Became Current:	Not reported
Date Ended Current:	Not reported
Owner/Operator Address:	1862 IVES AVENUE
Owner/Operator City,State,Zip:	KENT, WA 98032
Owner/Operator Telephone:	253-854-2660
Owner/Operator Telephone Ext:	Not reported
Owner/Operator Fax:	Not reported
Owner/Operator Email:	Not reported

Owner/Operator Indicator:	Owner
Owner/Operator Name:	GRAVES SPRAY SUPPLY
Legal Status:	Private
Date Became Current:	2000-12-07 00:00:00.
Date Ended Current:	Not reported
Owner/Operator Address:	5148-113TH AVENUE
Owner/Operator City,State,Zip:	CLEARWATER, FL 33760
Owner/Operator Telephone:	Not reported
Owner/Operator Telephone Ext:	Not reported
Owner/Operator Fax:	Not reported
Owner/Operator Email:	Not reported

Owner/Operator Indicator:	Operator
Owner/Operator Name:	MAGNUM VENUS PRODUCTS
Legal Status:	Private
Date Became Current:	Not reported
Date Ended Current:	Not reported
Owner/Operator Address:	1862 IVES AVE
Owner/Operator City,State,Zip:	KENT, WA 98032
Owner/Operator Telephone:	000-000-0000
Owner/Operator Telephone Ext:	Not reported
Owner/Operator Fax:	Not reported
Owner/Operator Email:	Not reported

Owner/Operator Indicator:	Operator
Owner/Operator Name:	GREIDANUS, LARRY
Legal Status:	Private
Date Became Current:	Not reported
Date Ended Current:	Not reported
Owner/Operator Address:	11692 56TH COURT N
Owner/Operator City,State,Zip:	CLEARWATER, FL 33760
Owner/Operator Telephone:	360-854-2660
Owner/Operator Telephone Ext:	Not reported
Owner/Operator Fax:	Not reported
Owner/Operator Email:	Not reported

Owner/Operator Indicator:	Operator
Owner/Operator Name:	GREIDANUS, LARRY
Legal Status:	Private
Date Became Current:	Not reported
Date Ended Current:	Not reported
Owner/Operator Address:	11692 56TH COURT N
Owner/Operator City,State,Zip:	CLEARWATER, FL 33760
Owner/Operator Telephone:	360-854-2660
Owner/Operator Telephone Ext:	Not reported

Map ID
Direction
Distance
Elevation

MAP FINDINGS

Site

Database(s)

EDR ID Number
EPA ID Number

MAGNUM VENUS PLASTECH (Continued)

1004793360

Owner/Operator Fax:	Not reported
Owner/Operator Email:	Not reported
Owner/Operator Indicator:	Owner
Owner/Operator Name:	VENUS GUSMER
Legal Status:	Private
Date Became Current:	1996-05-02 00:00:00.
Date Ended Current:	Not reported
Owner/Operator Address:	1862 IVES AVE
Owner/Operator City,State,Zip:	KENT, WA 98032
Owner/Operator Telephone:	000-000-0000
Owner/Operator Telephone Ext:	Not reported
Owner/Operator Fax:	Not reported
Owner/Operator Email:	Not reported
Owner/Operator Indicator:	Owner
Owner/Operator Name:	MAGNUM VENUS PRODUCTS
Legal Status:	Private
Date Became Current:	Not reported
Date Ended Current:	Not reported
Owner/Operator Address:	1862 IVES AVE
Owner/Operator City,State,Zip:	KENT, WA 98032
Owner/Operator Telephone:	000-000-0000
Owner/Operator Telephone Ext:	Not reported
Owner/Operator Fax:	Not reported
Owner/Operator Email:	Not reported
Owner/Operator Indicator:	Operator
Owner/Operator Name:	MAGNUM VENUS PRODUCTS
Legal Status:	Private
Date Became Current:	Not reported
Date Ended Current:	Not reported
Owner/Operator Address:	1862 IVES AVENUE
Owner/Operator City,State,Zip:	KENT, WA 98032
Owner/Operator Telephone:	253-854-2660
Owner/Operator Telephone Ext:	Not reported
Owner/Operator Fax:	Not reported
Owner/Operator Email:	Not reported
Owner/Operator Indicator:	Owner
Owner/Operator Name:	GRAVES SPRAY SUPPLY
Legal Status:	Private
Date Became Current:	2000-12-07 00:00:00.
Date Ended Current:	Not reported
Owner/Operator Address:	5148-113TH AVENUE
Owner/Operator City,State,Zip:	CLEARWATER, FL 33760
Owner/Operator Telephone:	727-571-4347
Owner/Operator Telephone Ext:	Not reported
Owner/Operator Fax:	Not reported
Owner/Operator Email:	Not reported
Owner/Operator Indicator:	Owner
Owner/Operator Name:	GRAVES SPRAY SUPPLY
Legal Status:	Private
Date Became Current:	2000-12-07 00:00:00.
Date Ended Current:	Not reported
Owner/Operator Address:	5148-113TH AVENUE

Map ID
Direction
Distance
Elevation

MAP FINDINGS

Site

Database(s)

EDR ID Number
EPA ID Number

MAGNUM VENUS PLASTECH (Continued)

1004793360

Owner/Operator City,State,Zip:	CLEARWATER, FL 33760
Owner/Operator Telephone:	727-571-4347
Owner/Operator Telephone Ext:	Not reported
Owner/Operator Fax:	Not reported
Owner/Operator Email:	Not reported
Owner/Operator Indicator:	Operator
Owner/Operator Name:	MAGNUM VENUS PRODUCTS
Legal Status:	Private
Date Became Current:	Not reported
Date Ended Current:	Not reported
Owner/Operator Address:	1862 IVES AVENUE
Owner/Operator City,State,Zip:	KENT, WA 98032
Owner/Operator Telephone:	253-854-2660
Owner/Operator Telephone Ext:	Not reported
Owner/Operator Fax:	Not reported
Owner/Operator Email:	Not reported
Owner/Operator Indicator:	Owner
Owner/Operator Name:	GRAVES SPRAY SUPPLY
Legal Status:	Private
Date Became Current:	2000-12-07 00:00:00.
Date Ended Current:	Not reported
Owner/Operator Address:	5148-113TH AVENUE
Owner/Operator City,State,Zip:	CLEARWATER, FL 33760
Owner/Operator Telephone:	727-571-4347
Owner/Operator Telephone Ext:	Not reported
Owner/Operator Fax:	Not reported
Owner/Operator Email:	Not reported
Owner/Operator Indicator:	Operator
Owner/Operator Name:	MAGNUM VENUS PLASTECH
Legal Status:	Private
Date Became Current:	Not reported
Date Ended Current:	Not reported
Owner/Operator Address:	1862 IVES AVENUE
Owner/Operator City,State,Zip:	KENT, WA 98032
Owner/Operator Telephone:	253-854-2660
Owner/Operator Telephone Ext:	Not reported
Owner/Operator Fax:	Not reported
Owner/Operator Email:	Not reported
Owner/Operator Indicator:	Owner
Owner/Operator Name:	MAGNUM VENUS PRODUCTS
Legal Status:	Private
Date Became Current:	Not reported
Date Ended Current:	Not reported
Owner/Operator Address:	10535 HARDIN VALLEY RD
Owner/Operator City,State,Zip:	KNOXVILLE, TN 37932
Owner/Operator Telephone:	868-684-4419
Owner/Operator Telephone Ext:	Not reported
Owner/Operator Fax:	Not reported
Owner/Operator Email:	Not reported
Owner/Operator Indicator:	Operator
Owner/Operator Name:	MAGNUM VENUS PRODUCTS
Legal Status:	Private

Map ID
Direction
Distance
Elevation

MAP FINDINGS

Site

Database(s)

EDR ID Number
EPA ID Number

MAGNUM VENUS PLASTECH (Continued)

1004793360

Date Became Current:	Not reported
Date Ended Current:	Not reported
Owner/Operator Address:	10535 HARDIN VALLEY RD
Owner/Operator City,State,Zip:	KNOXVILLE, TN 37932
Owner/Operator Telephone:	868-684-4419
Owner/Operator Telephone Ext:	Not reported
Owner/Operator Fax:	Not reported
Owner/Operator Email:	Not reported
Owner/Operator Indicator:	Owner
Owner/Operator Name:	MAGNUM VENUS PRODUCTS
Legal Status:	Private
Date Became Current:	Not reported
Date Ended Current:	Not reported
Owner/Operator Address:	10535 HARDIN VALLEY RD
Owner/Operator City,State,Zip:	KNOXVILLE, TN 37932
Owner/Operator Telephone:	868-684-4419
Owner/Operator Telephone Ext:	Not reported
Owner/Operator Fax:	Not reported
Owner/Operator Email:	Not reported
Owner/Operator Indicator:	Operator
Owner/Operator Name:	MAGNUM VENUS PRODUCTS
Legal Status:	Private
Date Became Current:	Not reported
Date Ended Current:	Not reported
Owner/Operator Address:	10535 HARDIN VALLEY RD
Owner/Operator City,State,Zip:	KNOXVILLE, TN 37932
Owner/Operator Telephone:	868-684-4419
Owner/Operator Telephone Ext:	Not reported
Owner/Operator Fax:	Not reported
Owner/Operator Email:	Not reported
Owner/Operator Indicator:	Owner
Owner/Operator Name:	MAGNUM VENUS PRODUCTS
Legal Status:	Private
Date Became Current:	2000-12-07 00:00:00.
Date Ended Current:	Not reported
Owner/Operator Address:	2400 CHERAHALA BLVD STE 100
Owner/Operator City,State,Zip:	KNOXVILLE, TN 37932
Owner/Operator Telephone:	868-684-4419
Owner/Operator Telephone Ext:	Not reported
Owner/Operator Fax:	Not reported
Owner/Operator Email:	Not reported
Owner/Operator Indicator:	Owner
Owner/Operator Name:	MAGNUM VENUS PRODUCTS
Legal Status:	Private
Date Became Current:	Not reported
Date Ended Current:	Not reported
Owner/Operator Address:	2400 CHERAHALA BLVD STE 100
Owner/Operator City,State,Zip:	KNOXVILLE, TN 37932
Owner/Operator Telephone:	868-684-4419
Owner/Operator Telephone Ext:	Not reported
Owner/Operator Fax:	Not reported
Owner/Operator Email:	Not reported

Map ID
Direction
Distance
Elevation

MAP FINDINGS

Site

Database(s)

EDR ID Number
EPA ID Number

MAGNUM VENUS PLASTECH (Continued)

1004793360

Owner/Operator Indicator:	Operator
Owner/Operator Name:	MAGNUM VENUS PLASTECH
Legal Status:	Private
Date Became Current:	1996-06-18 00:00:00.
Date Ended Current:	Not reported
Owner/Operator Address:	1862 IVES AVENUE
Owner/Operator City,State,Zip:	KENT, WA 98032
Owner/Operator Telephone:	Not reported
Owner/Operator Telephone Ext:	Not reported
Owner/Operator Fax:	Not reported
Owner/Operator Email:	Not reported
Owner/Operator Indicator:	Owner
Owner/Operator Name:	MAGNUM VENUS PRODUCTS
Legal Status:	Private
Date Became Current:	Not reported
Date Ended Current:	Not reported
Owner/Operator Address:	1862 IVES AVE
Owner/Operator City,State,Zip:	KENT, WA 98032
Owner/Operator Telephone:	000-000-0000
Owner/Operator Telephone Ext:	Not reported
Owner/Operator Fax:	Not reported
Owner/Operator Email:	Not reported
Owner/Operator Indicator:	Owner
Owner/Operator Name:	MAGNUM VENUS PRODUCTS
Legal Status:	Private
Date Became Current:	Not reported
Date Ended Current:	Not reported
Owner/Operator Address:	1862 IVES AVE
Owner/Operator City,State,Zip:	KENT, WA 98032
Owner/Operator Telephone:	000-000-0000
Owner/Operator Telephone Ext:	Not reported
Owner/Operator Fax:	Not reported
Owner/Operator Email:	Not reported
Owner/Operator Indicator:	Operator
Owner/Operator Name:	MAGNUM VENUS PRODUCTS
Legal Status:	Private
Date Became Current:	Not reported
Date Ended Current:	Not reported
Owner/Operator Address:	1862 IVES AVE
Owner/Operator City,State,Zip:	KENT, WA 98032
Owner/Operator Telephone:	000-000-0000
Owner/Operator Telephone Ext:	Not reported
Owner/Operator Fax:	Not reported
Owner/Operator Email:	Not reported
Owner/Operator Indicator:	Operator
Owner/Operator Name:	GREIDANUS, LARRY
Legal Status:	Private
Date Became Current:	Not reported
Date Ended Current:	Not reported
Owner/Operator Address:	11692 56TH COURT N
Owner/Operator City,State,Zip:	CLEARWATER, FL 33760
Owner/Operator Telephone:	360-854-2660
Owner/Operator Telephone Ext:	Not reported

Map ID
Direction
Distance
Elevation

MAP FINDINGS

Site

Database(s)

EDR ID Number
EPA ID Number

MAGNUM VENUS PLASTECH (Continued)

1004793360

Owner/Operator Fax:	Not reported
Owner/Operator Email:	Not reported
Owner/Operator Indicator:	Owner
Owner/Operator Name:	GRAVES SPRAY SUPPLY
Legal Status:	Private
Date Became Current:	Not reported
Date Ended Current:	Not reported
Owner/Operator Address:	5148-113TH AVENUE
Owner/Operator City,State,Zip:	CLEARWATER, FL 33760
Owner/Operator Telephone:	727-571-4347
Owner/Operator Telephone Ext:	Not reported
Owner/Operator Fax:	Not reported
Owner/Operator Email:	Not reported
Owner/Operator Indicator:	Owner
Owner/Operator Name:	GSSC
Legal Status:	Private
Date Became Current:	2000-12-07 00:00:00.
Date Ended Current:	Not reported
Owner/Operator Address:	5148 113TH AVENUE
Owner/Operator City,State,Zip:	CLEARWATER, FL 33760
Owner/Operator Telephone:	727-571-4347
Owner/Operator Telephone Ext:	Not reported
Owner/Operator Fax:	Not reported
Owner/Operator Email:	Not reported
Owner/Operator Indicator:	Operator
Owner/Operator Name:	MAGNUM VENUS PLASTECH
Legal Status:	Private
Date Became Current:	Not reported
Date Ended Current:	Not reported
Owner/Operator Address:	1862 IVES AVENUE
Owner/Operator City,State,Zip:	KENT, WA 98032
Owner/Operator Telephone:	253-854-2660
Owner/Operator Telephone Ext:	Not reported
Owner/Operator Fax:	Not reported
Owner/Operator Email:	Not reported
Owner/Operator Indicator:	Owner
Owner/Operator Name:	GSSC
Legal Status:	Private
Date Became Current:	2000-12-07 00:00:00.
Date Ended Current:	Not reported
Owner/Operator Address:	5148 113TH AVENUE
Owner/Operator City,State,Zip:	CLEARWATER, FL 33760
Owner/Operator Telephone:	727-571-4347
Owner/Operator Telephone Ext:	Not reported
Owner/Operator Fax:	Not reported
Owner/Operator Email:	Not reported
Owner/Operator Indicator:	Owner
Owner/Operator Name:	GSSC
Legal Status:	Private
Date Became Current:	Not reported
Date Ended Current:	Not reported
Owner/Operator Address:	5148 113TH AVENUE

Map ID
Direction
Distance
Elevation

MAP FINDINGS

Site

Database(s)

EDR ID Number
EPA ID Number

MAGNUM VENUS PLASTECH (Continued)

1004793360

Owner/Operator City,State,Zip:	CLEARWATER, FL 33760
Owner/Operator Telephone:	727-571-4347
Owner/Operator Telephone Ext:	Not reported
Owner/Operator Fax:	Not reported
Owner/Operator Email:	Not reported
Owner/Operator Indicator:	Operator
Owner/Operator Name:	MAGNUM VENUS PLASTECH
Legal Status:	Private
Date Became Current:	Not reported
Date Ended Current:	Not reported
Owner/Operator Address:	1862 IVES AVENUE
Owner/Operator City,State,Zip:	KENT, WA 98032
Owner/Operator Telephone:	253-854-2660
Owner/Operator Telephone Ext:	Not reported
Owner/Operator Fax:	Not reported
Owner/Operator Email:	Not reported
Owner/Operator Indicator:	Owner
Owner/Operator Name:	MAGNUM VENUS PRODUCTS
Legal Status:	Private
Date Became Current:	2000-12-07 00:00:00.
Date Ended Current:	Not reported
Owner/Operator Address:	10535 HARDIN VALLEY RD
Owner/Operator City,State,Zip:	KNOXVILLE, TN 37932
Owner/Operator Telephone:	868-684-4419
Owner/Operator Telephone Ext:	Not reported
Owner/Operator Fax:	Not reported
Owner/Operator Email:	Not reported
Owner/Operator Indicator:	Owner
Owner/Operator Name:	MAGNUM VENUS PRODUCTS
Legal Status:	Private
Date Became Current:	2000-12-07 00:00:00.
Date Ended Current:	Not reported
Owner/Operator Address:	2400 CHERAHALA BLVD STE 100
Owner/Operator City,State,Zip:	KNOXVILLE, TN 37932
Owner/Operator Telephone:	868-684-4419
Owner/Operator Telephone Ext:	Not reported
Owner/Operator Fax:	Not reported
Owner/Operator Email:	Not reported
Owner/Operator Indicator:	Owner
Owner/Operator Name:	MAGNUM VENUS PRODUCTS
Legal Status:	Private
Date Became Current:	Not reported
Date Ended Current:	Not reported
Owner/Operator Address:	2400 CHERAHALA BLVD STE 100
Owner/Operator City,State,Zip:	KNOXVILLE, TN 37932
Owner/Operator Telephone:	868-684-4419
Owner/Operator Telephone Ext:	Not reported
Owner/Operator Fax:	Not reported
Owner/Operator Email:	Not reported
Owner/Operator Indicator:	Owner
Owner/Operator Name:	MAGNUM VENUS PRODUCTS
Legal Status:	Private

Map ID
Direction
Distance
Elevation

MAP FINDINGS

Site

Database(s)

EDR ID Number
EPA ID Number

MAGNUM VENUS PLASTECH (Continued)

1004793360

Date Became Current: 2000-12-07 00:00:00.
Date Ended Current: Not reported
Owner/Operator Address: 2400 CHERAHALA BLVD STE 100
Owner/Operator City,State,Zip: KNOXVILLE, TN 37932
Owner/Operator Telephone: 868-684-4419
Owner/Operator Telephone Ext: Not reported
Owner/Operator Fax: Not reported
Owner/Operator Email: Not reported

Owner/Operator Indicator: Owner
Owner/Operator Name: GSSC
Legal Status: Private
Date Became Current: 2000-12-07 00:00:00.
Date Ended Current: Not reported
Owner/Operator Address: 5148 113TH AVENUE
Owner/Operator City,State,Zip: CLEARWATER, FL 33760
Owner/Operator Telephone: Not reported
Owner/Operator Telephone Ext: Not reported
Owner/Operator Fax: Not reported
Owner/Operator Email: Not reported

Owner/Operator Indicator: Owner
Owner/Operator Name: GSSC
Legal Status: Private
Date Became Current: 2000-12-07 00:00:00.
Date Ended Current: Not reported
Owner/Operator Address: 5148 113TH AVENUE
Owner/Operator City,State,Zip: CLEARWATER, FL 33760
Owner/Operator Telephone: 727-571-4347
Owner/Operator Telephone Ext: Not reported
Owner/Operator Fax: Not reported
Owner/Operator Email: Not reported

Owner/Operator Indicator: Operator
Owner/Operator Name: MAGNUM VENUS PLASTECH
Legal Status: Private
Date Became Current: 1996-06-18 00:00:00.
Date Ended Current: Not reported
Owner/Operator Address: 1862 IVES AVENUE
Owner/Operator City,State,Zip: KENT, WA 98032
Owner/Operator Telephone: 253-854-2660
Owner/Operator Telephone Ext: Not reported
Owner/Operator Fax: Not reported
Owner/Operator Email: Not reported

Owner/Operator Indicator: Owner
Owner/Operator Name: MAGNUM VENUS PRODUCTS
Legal Status: Private
Date Became Current: Not reported
Date Ended Current: Not reported
Owner/Operator Address: 1862 IVES AVE
Owner/Operator City,State,Zip: KENT, WA 98032
Owner/Operator Telephone: 000-000-0000
Owner/Operator Telephone Ext: Not reported
Owner/Operator Fax: Not reported
Owner/Operator Email: Not reported

Map ID
Direction
Distance
Elevation

MAP FINDINGS

Site

Database(s)

EDR ID Number
EPA ID Number

MAGNUM VENUS PLASTECH (Continued)

1004793360

Owner/Operator Indicator:	Owner
Owner/Operator Name:	MAGNUM VENUS PRODUCTS
Legal Status:	Private
Date Became Current:	Not reported
Date Ended Current:	Not reported
Owner/Operator Address:	1862 IVES AVE
Owner/Operator City,State,Zip:	KENT, WA 98032
Owner/Operator Telephone:	000-000-0000
Owner/Operator Telephone Ext:	Not reported
Owner/Operator Fax:	Not reported
Owner/Operator Email:	Not reported

Owner/Operator Indicator:	Operator
Owner/Operator Name:	MAGNUM VENUS PRODUCTS
Legal Status:	Private
Date Became Current:	Not reported
Date Ended Current:	Not reported
Owner/Operator Address:	1862 IVES AVE
Owner/Operator City,State,Zip:	KENT, WA 98032
Owner/Operator Telephone:	000-000-0000
Owner/Operator Telephone Ext:	Not reported
Owner/Operator Fax:	Not reported
Owner/Operator Email:	Not reported

Owner/Operator Indicator:	Owner
Owner/Operator Name:	GRAVES SPRAY SUPPLY
Legal Status:	Private
Date Became Current:	2000-12-07 00:00:00.
Date Ended Current:	Not reported
Owner/Operator Address:	11692 56TH COURT N
Owner/Operator City,State,Zip:	CLEARWATER, FL 33760
Owner/Operator Telephone:	727-573-2955
Owner/Operator Telephone Ext:	Not reported
Owner/Operator Fax:	Not reported
Owner/Operator Email:	Not reported

Owner/Operator Indicator:	Operator
Owner/Operator Name:	MAGNUM VENUS PRODUCTS
Legal Status:	Private
Date Became Current:	Not reported
Date Ended Current:	Not reported
Owner/Operator Address:	1862 IVES AVENUE
Owner/Operator City,State,Zip:	KENT, WA 98032
Owner/Operator Telephone:	253-854-2660
Owner/Operator Telephone Ext:	Not reported
Owner/Operator Fax:	Not reported
Owner/Operator Email:	Not reported

Owner/Operator Indicator:	Owner
Owner/Operator Name:	GRAVES SPRAY SUPPLY
Legal Status:	Private
Date Became Current:	Not reported
Date Ended Current:	Not reported
Owner/Operator Address:	5148-113TH AVENUE
Owner/Operator City,State,Zip:	CLEARWATER, FL 33760
Owner/Operator Telephone:	727-571-4347
Owner/Operator Telephone Ext:	Not reported

Map ID
Direction
Distance
Elevation

MAP FINDINGS

Site

Database(s)

EDR ID Number
EPA ID Number

MAGNUM VENUS PLASTECH (Continued)

1004793360

Owner/Operator Fax:	Not reported
Owner/Operator Email:	Not reported
Owner/Operator Indicator:	Owner
Owner/Operator Name:	GRAVES SPRAY SUPPLY
Legal Status:	Private
Date Became Current:	Not reported
Date Ended Current:	Not reported
Owner/Operator Address:	5148-113TH AVENUE
Owner/Operator City,State,Zip:	CLEARWATER, FL 33760
Owner/Operator Telephone:	727-571-4347
Owner/Operator Telephone Ext:	Not reported
Owner/Operator Fax:	Not reported
Owner/Operator Email:	Not reported
Owner/Operator Indicator:	Owner
Owner/Operator Name:	GSSC
Legal Status:	Private
Date Became Current:	2000-12-07 00:00:00.
Date Ended Current:	Not reported
Owner/Operator Address:	5148 113TH AVENUE
Owner/Operator City,State,Zip:	CLEARWATER, FL 33760
Owner/Operator Telephone:	727-571-4347
Owner/Operator Telephone Ext:	Not reported
Owner/Operator Fax:	Not reported
Owner/Operator Email:	Not reported
Owner/Operator Indicator:	Operator
Owner/Operator Name:	MAGNUM VENUS PLASTECH
Legal Status:	Private
Date Became Current:	Not reported
Date Ended Current:	Not reported
Owner/Operator Address:	1862 IVES AVENUE
Owner/Operator City,State,Zip:	KENT, WA 98032
Owner/Operator Telephone:	253-854-2660
Owner/Operator Telephone Ext:	Not reported
Owner/Operator Fax:	Not reported
Owner/Operator Email:	Not reported
Owner/Operator Indicator:	Operator
Owner/Operator Name:	MAGNUM VENUS PLASTECH
Legal Status:	Private
Date Became Current:	Not reported
Date Ended Current:	Not reported
Owner/Operator Address:	1862 IVES AVENUE
Owner/Operator City,State,Zip:	KENT, WA 98032
Owner/Operator Telephone:	253-854-2660
Owner/Operator Telephone Ext:	Not reported
Owner/Operator Fax:	Not reported
Owner/Operator Email:	Not reported
Owner/Operator Indicator:	Owner
Owner/Operator Name:	GSSC
Legal Status:	Private
Date Became Current:	Not reported
Date Ended Current:	Not reported
Owner/Operator Address:	11692 56TH COURT

Map ID
Direction
Distance
Elevation

MAP FINDINGS

Site

Database(s)

EDR ID Number
EPA ID Number

MAGNUM VENUS PLASTECH (Continued)

1004793360

Owner/Operator City,State,Zip:	CLEARWATER, FL 33760
Owner/Operator Telephone:	727-571-4347
Owner/Operator Telephone Ext:	Not reported
Owner/Operator Fax:	Not reported
Owner/Operator Email:	Not reported
Owner/Operator Indicator:	Owner
Owner/Operator Name:	MAGNUM VENUS PRODUCTS
Legal Status:	Private
Date Became Current:	2017-12-31 00:00:00.
Date Ended Current:	Not reported
Owner/Operator Address:	2030 FALLING WATERS ROAD STE.3
Owner/Operator City,State,Zip:	KNOXVILLE, TN 37922
Owner/Operator Telephone:	868-684-4419
Owner/Operator Telephone Ext:	Not reported
Owner/Operator Fax:	Not reported
Owner/Operator Email:	Not reported
Owner/Operator Indicator:	Operator
Owner/Operator Name:	MAGNUM VENUS PLASTECH
Legal Status:	Private
Date Became Current:	1996-06-18 00:00:00.
Date Ended Current:	Not reported
Owner/Operator Address:	1862 IVES AVENUE
Owner/Operator City,State,Zip:	KENT, WA 98032
Owner/Operator Telephone:	253-854-2660
Owner/Operator Telephone Ext:	Not reported
Owner/Operator Fax:	Not reported
Owner/Operator Email:	Not reported
Owner/Operator Indicator:	Owner
Owner/Operator Name:	MAGNUM VENUS PRODUCTS
Legal Status:	Private
Date Became Current:	Not reported
Date Ended Current:	Not reported
Owner/Operator Address:	1862 IVES AVE
Owner/Operator City,State,Zip:	KENT, WA 98032
Owner/Operator Telephone:	000-000-0000
Owner/Operator Telephone Ext:	Not reported
Owner/Operator Fax:	Not reported
Owner/Operator Email:	Not reported
Owner/Operator Indicator:	Owner
Owner/Operator Name:	MAGNUM VENUS PRODUCTS
Legal Status:	Private
Date Became Current:	Not reported
Date Ended Current:	Not reported
Owner/Operator Address:	1862 IVES AVE
Owner/Operator City,State,Zip:	KENT, WA 98032
Owner/Operator Telephone:	000-000-0000
Owner/Operator Telephone Ext:	Not reported
Owner/Operator Fax:	Not reported
Owner/Operator Email:	Not reported

Map ID
Direction
Distance
Elevation

MAP FINDINGS

Site

Database(s)

EDR ID Number
EPA ID Number

MAGNUM VENUS PLASTECH (Continued)

1004793360

Date Became Current:	Not reported
Date Ended Current:	Not reported
Owner/Operator Address:	1862 IVES AVE
Owner/Operator City,State,Zip:	KENT, WA 98032
Owner/Operator Telephone:	000-000-0000
Owner/Operator Telephone Ext:	Not reported
Owner/Operator Fax:	Not reported
Owner/Operator Email:	Not reported
Owner/Operator Indicator:	Owner
Owner/Operator Name:	GRAVES SPRAY SUPPLY
Legal Status:	Private
Date Became Current:	Not reported
Date Ended Current:	Not reported
Owner/Operator Address:	11692 56TH COURT N
Owner/Operator City,State,Zip:	CLEARWATER, FL 33760
Owner/Operator Telephone:	727-573-2955
Owner/Operator Telephone Ext:	Not reported
Owner/Operator Fax:	Not reported
Owner/Operator Email:	Not reported
Owner/Operator Indicator:	Owner
Owner/Operator Name:	GRAVES SPRAY SUPPLY
Legal Status:	Private
Date Became Current:	2000-12-07 00:00:00.
Date Ended Current:	Not reported
Owner/Operator Address:	11692 56TH COURT N
Owner/Operator City,State,Zip:	CLEARWATER, FL 33760
Owner/Operator Telephone:	727-573-2955
Owner/Operator Telephone Ext:	Not reported
Owner/Operator Fax:	Not reported
Owner/Operator Email:	Not reported
Owner/Operator Indicator:	Operator
Owner/Operator Name:	GREIDANUS, LARRY
Legal Status:	Private
Date Became Current:	Not reported
Date Ended Current:	Not reported
Owner/Operator Address:	11692 56TH COURT N
Owner/Operator City,State,Zip:	CLEARWATER, FL 33760
Owner/Operator Telephone:	360-854-2660
Owner/Operator Telephone Ext:	Not reported
Owner/Operator Fax:	Not reported
Owner/Operator Email:	Not reported
Owner/Operator Indicator:	Owner
Owner/Operator Name:	GSSC
Legal Status:	Private
Date Became Current:	Not reported
Date Ended Current:	Not reported
Owner/Operator Address:	5148-113TH AVENUE
Owner/Operator City,State,Zip:	CLEARWATER, FL 33760
Owner/Operator Telephone:	727-571-4347
Owner/Operator Telephone Ext:	Not reported
Owner/Operator Fax:	Not reported
Owner/Operator Email:	Not reported

Map ID
Direction
Distance
Elevation

MAP FINDINGS

Site

Database(s)

EDR ID Number
EPA ID Number

MAGNUM VENUS PLASTECH (Continued)

1004793360

Owner/Operator Indicator: Owner
Owner/Operator Name: GSSC
Legal Status: Private
Date Became Current: Not reported
Date Ended Current: Not reported
Owner/Operator Address: 5148 113TH AVENUE
Owner/Operator City,State,Zip: CLEARWATER, FL 33760
Owner/Operator Telephone: 727-571-4347
Owner/Operator Telephone Ext: Not reported
Owner/Operator Fax: Not reported
Owner/Operator Email: Not reported

Owner/Operator Indicator: Owner
Owner/Operator Name: GSSC
Legal Status: Private
Date Became Current: Not reported
Date Ended Current: Not reported
Owner/Operator Address: 5148 113TH AVENUE
Owner/Operator City,State,Zip: CLEARWATER, FL 33760
Owner/Operator Telephone: 727-571-4347
Owner/Operator Telephone Ext: Not reported
Owner/Operator Fax: Not reported
Owner/Operator Email: Not reported

Owner/Operator Indicator: Owner
Owner/Operator Name: GSSC
Legal Status: Private
Date Became Current: Not reported
Date Ended Current: Not reported
Owner/Operator Address: 5148 113TH AVENUE
Owner/Operator City,State,Zip: CLEARWATER, FL 33760
Owner/Operator Telephone: 727-571-4347
Owner/Operator Telephone Ext: Not reported
Owner/Operator Fax: Not reported
Owner/Operator Email: Not reported

Owner/Operator Indicator: Owner
Owner/Operator Name: MAGNUM VENUS PRODUCTS
Legal Status: Private
Date Became Current: 2000-12-07 00:00:00.
Date Ended Current: Not reported
Owner/Operator Address: 10535 HARDIN VALLEY RD
Owner/Operator City,State,Zip: KNOXVILLE, TN 37932
Owner/Operator Telephone: 868-684-4419
Owner/Operator Telephone Ext: Not reported
Owner/Operator Fax: Not reported
Owner/Operator Email: Not reported

Owner/Operator Indicator: Operator
Owner/Operator Name: MAGNUM VENUS PRODUCTS
Legal Status: Private
Date Became Current: Not reported
Date Ended Current: Not reported
Owner/Operator Address: 2400 CHERAHALA BLVD STE 100
Owner/Operator City,State,Zip: KNOXVILLE, TN 37932
Owner/Operator Telephone: 868-684-4419
Owner/Operator Telephone Ext: Not reported

Map ID
Direction
Distance
Elevation

MAP FINDINGS

Site

Database(s)

EDR ID Number
EPA ID Number

MAGNUM VENUS PLASTECH (Continued)

1004793360

Owner/Operator Fax: Not reported
Owner/Operator Email: Not reported

Owner/Operator Indicator: Operator
Owner/Operator Name: MAGNUM VENUS PRODUCTS
Legal Status: Private
Date Became Current: Not reported
Date Ended Current: Not reported
Owner/Operator Address: 2400 CERAHALLA BLVD STE 100
Owner/Operator City,State,Zip: KNOXVILLE, TN 37932
Owner/Operator Telephone: 868-684-4419
Owner/Operator Telephone Ext: Not reported
Owner/Operator Fax: Not reported
Owner/Operator Email: Not reported

Owner/Operator Indicator: Owner
Owner/Operator Name: MAGNUM VENUS PRODUCTS
Legal Status: Private
Date Became Current: 2000-12-07 00:00:00.
Date Ended Current: Not reported
Owner/Operator Address: 2400 CERAHALLA BLVD STE 100
Owner/Operator City,State,Zip: KNOXVILLE, TN 37932
Owner/Operator Telephone: 868-684-4419
Owner/Operator Telephone Ext: Not reported
Owner/Operator Fax: Not reported
Owner/Operator Email: Not reported

Owner/Operator Indicator: Operator
Owner/Operator Name: MAGNUM VENUS PRODUCTS
Legal Status: Private
Date Became Current: 1996-06-18 00:00:00.
Date Ended Current: Not reported
Owner/Operator Address: 1862 IVES AVENUE
Owner/Operator City,State,Zip: KENT, WA 98032
Owner/Operator Telephone: Not reported
Owner/Operator Telephone Ext: Not reported
Owner/Operator Fax: Not reported
Owner/Operator Email: Not reported

Owner/Operator Indicator: Operator
Owner/Operator Name: MAGNUM VENUS PRODUCTS
Legal Status: Private
Date Became Current: 1996-06-18 00:00:00.
Date Ended Current: Not reported
Owner/Operator Address: 1862 IVES AVENUE
Owner/Operator City,State,Zip: KENT, WA 98032
Owner/Operator Telephone: Not reported
Owner/Operator Telephone Ext: Not reported
Owner/Operator Fax: Not reported
Owner/Operator Email: Not reported

Historic Generators:
Receive Date: 2010-02-25 00:00:00.0
Handler Name: MAGNUM VENUS PLASTECH
Federal Waste Generator Description: Conditionally Exempt Small Quantity Generator
State District Owner: WA
Large Quantity Handler of Universal Waste: No

Map ID
Direction
Distance
Elevation

MAP FINDINGS

Site

Database(s)

EDR ID Number
EPA ID Number

MAGNUM VENUS PLASTECH (Continued)

1004793360

Recognized Trader Importer: No
Recognized Trader Exporter: No
Spent Lead Acid Battery Importer: No
Spent Lead Acid Battery Exporter: No
Current Record: No
Non Storage Recycler Activity: Not reported
Electronic Manifest Broker: Not reported

Receive Date: 2012-01-05 00:00:00.0
Handler Name: MAGNUM VENUS PLASTECH
Federal Waste Generator Description: Conditionally Exempt Small Quantity Generator
State District Owner: WA
Large Quantity Handler of Universal Waste: No
Recognized Trader Importer: No
Recognized Trader Exporter: No
Spent Lead Acid Battery Importer: No
Spent Lead Acid Battery Exporter: No
Current Record: No
Non Storage Recycler Activity: Not reported
Electronic Manifest Broker: Not reported

Receive Date: 1993-12-31 00:00:00.0
Handler Name: MAGNUM VENUS PRODUCTS
Federal Waste Generator Description: Small Quantity Generator
State District Owner: WA
Large Quantity Handler of Universal Waste: No
Recognized Trader Importer: No
Recognized Trader Exporter: No
Spent Lead Acid Battery Importer: No
Spent Lead Acid Battery Exporter: No
Current Record: No
Non Storage Recycler Activity: Not reported
Electronic Manifest Broker: Not reported

Receive Date: 1994-01-01 00:00:00.0
Handler Name: MAGNUM VENUS PRODUCTS
Federal Waste Generator Description: Not a generator, verified
State District Owner: WA
Large Quantity Handler of Universal Waste: No
Recognized Trader Importer: No
Recognized Trader Exporter: No
Spent Lead Acid Battery Importer: No
Spent Lead Acid Battery Exporter: No
Current Record: No
Non Storage Recycler Activity: Not reported
Electronic Manifest Broker: Not reported

Receive Date: 1995-01-01 00:00:00.0
Handler Name: MAGNUM VENUS PRODUCTS
Federal Waste Generator Description: Not a generator, verified
State District Owner: WA
Large Quantity Handler of Universal Waste: No
Recognized Trader Importer: No
Recognized Trader Exporter: No
Spent Lead Acid Battery Importer: No
Spent Lead Acid Battery Exporter: No
Current Record: No

Map ID
Direction
Distance
Elevation

MAP FINDINGS

Site

Database(s)

EDR ID Number
EPA ID Number

MAGNUM VENUS PLASTECH (Continued)

1004793360

Non Storage Recycler Activity: Not reported
Electronic Manifest Broker: Not reported

Receive Date: 1996-02-27 00:00:00.0
Handler Name: MAGNUM VENUS PRODUCTS
Federal Waste Generator Description: Large Quantity Generator
State District Owner: WA
Large Quantity Handler of Universal Waste: No
Recognized Trader Importer: No
Recognized Trader Exporter: No
Spent Lead Acid Battery Importer: No
Spent Lead Acid Battery Exporter: No
Current Record: No
Non Storage Recycler Activity: Not reported
Electronic Manifest Broker: Not reported

Receive Date: 1997-02-24 00:00:00.0
Handler Name: MAGNUM VENUS PRODUCTS
Federal Waste Generator Description: Conditionally Exempt Small Quantity Generator
State District Owner: WA
Large Quantity Handler of Universal Waste: No
Recognized Trader Importer: No
Recognized Trader Exporter: No
Spent Lead Acid Battery Importer: No
Spent Lead Acid Battery Exporter: No
Current Record: No
Non Storage Recycler Activity: Not reported
Electronic Manifest Broker: Not reported

Receive Date: 1998-01-09 00:00:00.0
Handler Name: MAGNUM VENUS PRODUCTS
Federal Waste Generator Description: Conditionally Exempt Small Quantity Generator
State District Owner: WA
Large Quantity Handler of Universal Waste: No
Recognized Trader Importer: No
Recognized Trader Exporter: No
Spent Lead Acid Battery Importer: No
Spent Lead Acid Battery Exporter: No
Current Record: No
Non Storage Recycler Activity: Not reported
Electronic Manifest Broker: Not reported

Receive Date: 1998-12-30 00:00:00.0
Handler Name: MAGNUM VENUS PRODUCTS
Federal Waste Generator Description: Conditionally Exempt Small Quantity Generator
State District Owner: WA
Large Quantity Handler of Universal Waste: No
Recognized Trader Importer: No
Recognized Trader Exporter: No
Spent Lead Acid Battery Importer: No
Spent Lead Acid Battery Exporter: No
Current Record: No
Non Storage Recycler Activity: Not reported
Electronic Manifest Broker: Not reported

Receive Date: 1999-12-08 00:00:00.0
Handler Name: MAGNUM VENUS PRODUCTS

Map ID
Direction
Distance
Elevation

MAP FINDINGS

Site

Database(s)

EDR ID Number
EPA ID Number

MAGNUM VENUS PLASTECH (Continued)

1004793360

Federal Waste Generator Description: Conditionally Exempt Small Quantity Generator
State District Owner: WA
Large Quantity Handler of Universal Waste: No
Recognized Trader Importer: No
Recognized Trader Exporter: No
Spent Lead Acid Battery Importer: No
Spent Lead Acid Battery Exporter: No
Current Record: No
Non Storage Recycler Activity: Not reported
Electronic Manifest Broker: Not reported

Receive Date: 2000-12-07 00:00:00.0

Handler Name: MAGNUM VENUS PRODUCTS

Federal Waste Generator Description: Conditionally Exempt Small Quantity Generator
State District Owner: WA
Large Quantity Handler of Universal Waste: No
Recognized Trader Importer: No
Recognized Trader Exporter: No
Spent Lead Acid Battery Importer: No
Spent Lead Acid Battery Exporter: No
Current Record: No
Non Storage Recycler Activity: Not reported
Electronic Manifest Broker: Not reported

Receive Date: 2002-05-24 00:00:00.0

Handler Name: MAGNUM VENUS PRODUCTS

Federal Waste Generator Description: Conditionally Exempt Small Quantity Generator
State District Owner: WA
Large Quantity Handler of Universal Waste: No
Recognized Trader Importer: No
Recognized Trader Exporter: No
Spent Lead Acid Battery Importer: No
Spent Lead Acid Battery Exporter: No
Current Record: No
Non Storage Recycler Activity: Not reported
Electronic Manifest Broker: Not reported

Receive Date: 2003-01-13 00:00:00.0

Handler Name: MAGNUM VENUS PRODUCTS

Federal Waste Generator Description: Conditionally Exempt Small Quantity Generator
State District Owner: WA
Large Quantity Handler of Universal Waste: No
Recognized Trader Importer: No
Recognized Trader Exporter: No
Spent Lead Acid Battery Importer: No
Spent Lead Acid Battery Exporter: No
Current Record: No
Non Storage Recycler Activity: Not reported
Electronic Manifest Broker: Not reported

Receive Date: 2004-06-17 00:00:00.0

Handler Name: MAGNUM VENUS PRODUCTS

Federal Waste Generator Description: Conditionally Exempt Small Quantity Generator
State District Owner: WA
Large Quantity Handler of Universal Waste: No
Recognized Trader Importer: No
Recognized Trader Exporter: No

Map ID
Direction
Distance
Elevation

MAP FINDINGS

Site

Database(s)

EDR ID Number
EPA ID Number

MAGNUM VENUS PLASTECH (Continued)

1004793360

Spent Lead Acid Battery Importer: No
Spent Lead Acid Battery Exporter: No
Current Record: No
Non Storage Recycler Activity: Not reported
Electronic Manifest Broker: Not reported

Receive Date: 2005-01-12 00:00:00.0
Handler Name: MAGNUM VENUS PRODUCTS
Federal Waste Generator Description: Conditionally Exempt Small Quantity Generator
State District Owner: WA
Large Quantity Handler of Universal Waste: No
Recognized Trader Importer: No
Recognized Trader Exporter: No
Spent Lead Acid Battery Importer: No
Spent Lead Acid Battery Exporter: No
Current Record: No
Non Storage Recycler Activity: Not reported
Electronic Manifest Broker: Not reported

Receive Date: 2006-01-06 00:00:00.0
Handler Name: MAGNUM VENUS PRODUCTS
Federal Waste Generator Description: Conditionally Exempt Small Quantity Generator
State District Owner: WA
Large Quantity Handler of Universal Waste: No
Recognized Trader Importer: No
Recognized Trader Exporter: No
Spent Lead Acid Battery Importer: No
Spent Lead Acid Battery Exporter: No
Current Record: No
Non Storage Recycler Activity: Not reported
Electronic Manifest Broker: Not reported

Receive Date: 2007-01-02 00:00:00.0
Handler Name: MAGNUM VENUS PRODUCTS
Federal Waste Generator Description: Conditionally Exempt Small Quantity Generator
State District Owner: WA
Large Quantity Handler of Universal Waste: No
Recognized Trader Importer: No
Recognized Trader Exporter: No
Spent Lead Acid Battery Importer: No
Spent Lead Acid Battery Exporter: No
Current Record: No
Non Storage Recycler Activity: Not reported
Electronic Manifest Broker: Not reported

Receive Date: 2007-07-20 00:00:00.0
Handler Name: MAGNUM VENUS PRODUCTS
Federal Waste Generator Description: Conditionally Exempt Small Quantity Generator
State District Owner: WA
Large Quantity Handler of Universal Waste: No
Recognized Trader Importer: No
Recognized Trader Exporter: No
Spent Lead Acid Battery Importer: No
Spent Lead Acid Battery Exporter: No
Current Record: No
Non Storage Recycler Activity: Not reported
Electronic Manifest Broker: Not reported

Map ID
Direction
Distance
Elevation

MAP FINDINGS

Site

Database(s)

EDR ID Number
EPA ID Number

MAGNUM VENUS PLASTECH (Continued)

1004793360

Receive Date: 2007-07-20 00:00:00.0
Handler Name: MAGNUM VENUS PRODUCTS
Federal Waste Generator Description: Conditionally Exempt Small Quantity Generator
State District Owner: WA
Large Quantity Handler of Universal Waste: No
Recognized Trader Importer: No
Recognized Trader Exporter: No
Spent Lead Acid Battery Importer: No
Spent Lead Acid Battery Exporter: No
Current Record: No
Non Storage Recycler Activity: Not reported
Electronic Manifest Broker: Not reported

Receive Date: 2007-07-24 00:00:00.0
Handler Name: MAGNUM VENUS PLASTECH
Federal Waste Generator Description: Conditionally Exempt Small Quantity Generator
State District Owner: WA
Large Quantity Handler of Universal Waste: No
Recognized Trader Importer: No
Recognized Trader Exporter: No
Spent Lead Acid Battery Importer: No
Spent Lead Acid Battery Exporter: No
Current Record: No
Non Storage Recycler Activity: Not reported
Electronic Manifest Broker: Not reported

Receive Date: 2008-01-03 00:00:00.0
Handler Name: MAGNUM VENUS PLASTECH
Federal Waste Generator Description: Conditionally Exempt Small Quantity Generator
State District Owner: WA
Large Quantity Handler of Universal Waste: No
Recognized Trader Importer: No
Recognized Trader Exporter: No
Spent Lead Acid Battery Importer: No
Spent Lead Acid Battery Exporter: No
Current Record: No
Non Storage Recycler Activity: Not reported
Electronic Manifest Broker: Not reported

Receive Date: 2008-01-03 00:00:00.0
Handler Name: MAGNUM VENUS PLASTECH
Federal Waste Generator Description: Conditionally Exempt Small Quantity Generator
State District Owner: WA
Large Quantity Handler of Universal Waste: No
Recognized Trader Importer: No
Recognized Trader Exporter: No
Spent Lead Acid Battery Importer: No
Spent Lead Acid Battery Exporter: No
Current Record: No
Non Storage Recycler Activity: Not reported
Electronic Manifest Broker: Not reported

Receive Date: 2009-02-17 00:00:00.0
Handler Name: MAGNUM VENUS PLASTECH
Federal Waste Generator Description: Conditionally Exempt Small Quantity Generator
State District Owner: WA
Large Quantity Handler of Universal Waste: No

Map ID
Direction
Distance
Elevation

MAP FINDINGS

Site

Database(s)

EDR ID Number
EPA ID Number

MAGNUM VENUS PLASTECH (Continued)

1004793360

Recognized Trader Importer: No
Recognized Trader Exporter: No
Spent Lead Acid Battery Importer: No
Spent Lead Acid Battery Exporter: No
Current Record: No
Non Storage Recycler Activity: Not reported
Electronic Manifest Broker: Not reported

Receive Date: 2010-02-25 00:00:00.0
Handler Name: MAGNUM VENUS PLASTECH
Federal Waste Generator Description: Conditionally Exempt Small Quantity Generator
State District Owner: WA
Large Quantity Handler of Universal Waste: No
Recognized Trader Importer: No
Recognized Trader Exporter: No
Spent Lead Acid Battery Importer: No
Spent Lead Acid Battery Exporter: No
Current Record: No
Non Storage Recycler Activity: Not reported
Electronic Manifest Broker: Not reported

Receive Date: 2011-02-28 00:00:00.0
Handler Name: MAGNUM VENUS PLASTECH
Federal Waste Generator Description: Conditionally Exempt Small Quantity Generator
State District Owner: WA
Large Quantity Handler of Universal Waste: No
Recognized Trader Importer: No
Recognized Trader Exporter: No
Spent Lead Acid Battery Importer: No
Spent Lead Acid Battery Exporter: No
Current Record: No
Non Storage Recycler Activity: Not reported
Electronic Manifest Broker: Not reported

Receive Date: 2011-03-25 00:00:00.0
Handler Name: MAGNUM VENUS PLASTECH
Federal Waste Generator Description: Conditionally Exempt Small Quantity Generator
State District Owner: WA
Large Quantity Handler of Universal Waste: No
Recognized Trader Importer: No
Recognized Trader Exporter: No
Spent Lead Acid Battery Importer: No
Spent Lead Acid Battery Exporter: No
Current Record: No
Non Storage Recycler Activity: Not reported
Electronic Manifest Broker: Not reported

Receive Date: 2012-01-05 00:00:00.0
Handler Name: MAGNUM VENUS PLASTECH
Federal Waste Generator Description: Conditionally Exempt Small Quantity Generator
State District Owner: WA
Large Quantity Handler of Universal Waste: No
Recognized Trader Importer: No
Recognized Trader Exporter: No
Spent Lead Acid Battery Importer: No
Spent Lead Acid Battery Exporter: No
Current Record: No

Map ID
Direction
Distance
Elevation

MAP FINDINGS

Site

Database(s)

EDR ID Number
EPA ID Number

MAGNUM VENUS PLASTECH (Continued)

1004793360

Non Storage Recycler Activity:	Not reported
Electronic Manifest Broker:	Not reported
Receive Date:	2013-01-04 00:00:00.0
Handler Name:	MAGNUM VENUS PLASTECH
Federal Waste Generator Description:	Conditionally Exempt Small Quantity Generator
State District Owner:	WA
Large Quantity Handler of Universal Waste:	No
Recognized Trader Importer:	No
Recognized Trader Exporter:	No
Spent Lead Acid Battery Importer:	No
Spent Lead Acid Battery Exporter:	No
Current Record:	No
Non Storage Recycler Activity:	Not reported
Electronic Manifest Broker:	Not reported
Receive Date:	2014-03-12 00:00:00.0
Handler Name:	MAGNUM VENUS PLASTECH
Federal Waste Generator Description:	Not a generator, verified
State District Owner:	WA
Large Quantity Handler of Universal Waste:	No
Recognized Trader Importer:	No
Recognized Trader Exporter:	No
Spent Lead Acid Battery Importer:	No
Spent Lead Acid Battery Exporter:	No
Current Record:	No
Non Storage Recycler Activity:	Not reported
Electronic Manifest Broker:	Not reported
Receive Date:	2014-03-17 00:00:00.0
Handler Name:	MAGNUM VENUS PLASTECH
Federal Waste Generator Description:	Not a generator, verified
State District Owner:	WA
Large Quantity Handler of Universal Waste:	No
Recognized Trader Importer:	No
Recognized Trader Exporter:	No
Spent Lead Acid Battery Importer:	No
Spent Lead Acid Battery Exporter:	No
Current Record:	No
Non Storage Recycler Activity:	Not reported
Electronic Manifest Broker:	Not reported
Receive Date:	2015-07-09 00:00:00.0
Handler Name:	MAGNUM VENUS PRODUCTS
Federal Waste Generator Description:	Conditionally Exempt Small Quantity Generator
State District Owner:	WA
Large Quantity Handler of Universal Waste:	No
Recognized Trader Importer:	No
Recognized Trader Exporter:	No
Spent Lead Acid Battery Importer:	No
Spent Lead Acid Battery Exporter:	No
Current Record:	No
Non Storage Recycler Activity:	Not reported
Electronic Manifest Broker:	Not reported
Receive Date:	2016-02-26 00:00:00.0
Handler Name:	MAGNUM VENUS PRODUCTS

Map ID
Direction
Distance
Elevation

MAP FINDINGS

Site

Database(s)

EDR ID Number
EPA ID Number

MAGNUM VENUS PLASTECH (Continued)

1004793360

Federal Waste Generator Description: Conditionally Exempt Small Quantity Generator
State District Owner: WA
Large Quantity Handler of Universal Waste: No
Recognized Trader Importer: No
Recognized Trader Exporter: No
Spent Lead Acid Battery Importer: No
Spent Lead Acid Battery Exporter: No
Current Record: No
Non Storage Recycler Activity: Not reported
Electronic Manifest Broker: Not reported

Receive Date: 2017-02-07 00:00:00.0
Handler Name: MAGNUM VENUS PRODUCTS
Federal Waste Generator Description: Conditionally Exempt Small Quantity Generator
State District Owner: WA
Large Quantity Handler of Universal Waste: No
Recognized Trader Importer: No
Recognized Trader Exporter: No
Spent Lead Acid Battery Importer: No
Spent Lead Acid Battery Exporter: No
Current Record: No
Non Storage Recycler Activity: Not reported
Electronic Manifest Broker: Not reported

Receive Date: 2018-03-28 00:00:00.0
Handler Name: MAGNUM VENUS PRODUCTS
Federal Waste Generator Description: Not a generator, verified
State District Owner: WA
Large Quantity Handler of Universal Waste: No
Recognized Trader Importer: No
Recognized Trader Exporter: No
Spent Lead Acid Battery Importer: No
Spent Lead Acid Battery Exporter: No
Current Record: No
Non Storage Recycler Activity: Not reported
Electronic Manifest Broker: Not reported

Receive Date: 2019-02-19 00:00:00.0
Handler Name: MAGNUM VENUS PRODUCTS
Federal Waste Generator Description: Not a generator, verified
State District Owner: WA
Large Quantity Handler of Universal Waste: No
Recognized Trader Importer: No
Recognized Trader Exporter: No
Spent Lead Acid Battery Importer: No
Spent Lead Acid Battery Exporter: No
Current Record: No
Non Storage Recycler Activity: Not reported
Electronic Manifest Broker: Not reported

Receive Date: 2020-02-07 00:00:00.0
Handler Name: MAGNUM VENUS PRODUCTS
Federal Waste Generator Description: Not a generator, verified
State District Owner: WA
Large Quantity Handler of Universal Waste: No
Recognized Trader Importer: No
Recognized Trader Exporter: No

Map ID
Direction
Distance
Elevation

MAP FINDINGS

Site

Database(s)

EDR ID Number
EPA ID Number

MAGNUM VENUS PLASTECH (Continued)

1004793360

Spent Lead Acid Battery Importer: No
Spent Lead Acid Battery Exporter: No
Current Record: No
Non Storage Recycler Activity: Not reported
Electronic Manifest Broker: Not reported

Receive Date: 2021-01-20 00:00:00.0
Handler Name: MAGNUM VENUS PRODUCTS
Federal Waste Generator Description: Not a generator, verified
State District Owner: WA
Large Quantity Handler of Universal Waste: No
Recognized Trader Importer: No
Recognized Trader Exporter: No
Spent Lead Acid Battery Importer: No
Spent Lead Acid Battery Exporter: No
Current Record: Yes
Non Storage Recycler Activity: No
Electronic Manifest Broker: No

Receive Date: 1990-12-31 00:00:00.0
Handler Name: VENUS-GUSMER DIV PMC
Federal Waste Generator Description: Large Quantity Generator
State District Owner: Not reported
Large Quantity Handler of Universal Waste: No
Recognized Trader Importer: No
Recognized Trader Exporter: No
Spent Lead Acid Battery Importer: No
Spent Lead Acid Battery Exporter: No
Current Record: No
Non Storage Recycler Activity: Not reported
Electronic Manifest Broker: Not reported

Receive Date: 1993-09-01 00:00:00.0
Handler Name: VENUS-GUSMER DIVISION OF PMC
Federal Waste Generator Description: Large Quantity Generator
State District Owner: Not reported
Large Quantity Handler of Universal Waste: No
Recognized Trader Importer: No
Recognized Trader Exporter: No
Spent Lead Acid Battery Importer: No
Spent Lead Acid Battery Exporter: No
Current Record: No
Non Storage Recycler Activity: Not reported
Electronic Manifest Broker: Not reported

Receive Date: 1994-03-31 00:00:00.0
Handler Name: VENUS-GUSMER
Federal Waste Generator Description: Large Quantity Generator
State District Owner: Not reported
Large Quantity Handler of Universal Waste: No
Recognized Trader Importer: No
Recognized Trader Exporter: No
Spent Lead Acid Battery Importer: No
Spent Lead Acid Battery Exporter: No
Current Record: No
Non Storage Recycler Activity: Not reported
Electronic Manifest Broker: Not reported

Map ID
Direction
Distance
Elevation

MAP FINDINGS

Site

Database(s)

EDR ID Number
EPA ID Number

MAGNUM VENUS PLASTECH (Continued)

1004793360

Receive Date: 1996-03-01 00:00:00.0
Handler Name: VENUS GUSMER
Federal Waste Generator Description: Large Quantity Generator
State District Owner: Not reported
Large Quantity Handler of Universal Waste: No
Recognized Trader Importer: No
Recognized Trader Exporter: No
Spent Lead Acid Battery Importer: No
Spent Lead Acid Battery Exporter: No
Current Record: No
Non Storage Recycler Activity: Not reported
Electronic Manifest Broker: Not reported

Receive Date: 2003-12-31 00:00:00.0
Handler Name: MAGNUM VENUS PRODUCTS
Federal Waste Generator Description: Not a generator, verified
State District Owner: WA
Large Quantity Handler of Universal Waste: No
Recognized Trader Importer: No
Recognized Trader Exporter: No
Spent Lead Acid Battery Importer: No
Spent Lead Acid Battery Exporter: No
Current Record: No
Non Storage Recycler Activity: Not reported
Electronic Manifest Broker: Not reported

Receive Date: 2005-12-31 00:00:00.0
Handler Name: MAGNUM VENUS PRODUCTS
Federal Waste Generator Description: Not a generator, verified
State District Owner: WA
Large Quantity Handler of Universal Waste: No
Recognized Trader Importer: No
Recognized Trader Exporter: No
Spent Lead Acid Battery Importer: No
Spent Lead Acid Battery Exporter: No
Current Record: No
Non Storage Recycler Activity: Not reported
Electronic Manifest Broker: Not reported

Receive Date: 2007-12-31 00:00:00.0
Handler Name: MAGNUM VENUS PLASTECH
Federal Waste Generator Description: Not a generator, verified
State District Owner: WA
Large Quantity Handler of Universal Waste: No
Recognized Trader Importer: No
Recognized Trader Exporter: No
Spent Lead Acid Battery Importer: No
Spent Lead Acid Battery Exporter: No
Current Record: No
Non Storage Recycler Activity: Not reported
Electronic Manifest Broker: Not reported

List of NAICS Codes and Descriptions:

NAICS Code: 333249
NAICS Description: OTHER INDUSTRIAL MACHINERY MANUFACTURING

NAICS Code: 333298

Map ID
Direction
Distance
Elevation

MAP FINDINGS

Site

Database(s)

EDR ID Number
EPA ID Number

MAGNUM VENUS PLASTECH (Continued)

1004793360

NAICS Description: ALL OTHER INDUSTRIAL MACHINERY MANUFACTURING

Facility Has Received Notices of Violations:

Violations: No Violations Found

Evaluation Action Summary:

Evaluations: No Evaluations Found

FINDS:

Registry ID: 110000827703

Click Here:

Environmental Interest/Information System:

Washington Facility / Site Identification System (WA-FSIS) provides a means to query and display data maintained by the Washington Department of Ecology. This system contains key information for each facility/site that is currently, or has been, of interest to the Air Quality, Dam Safety, Hazardous Waste, Toxics Cleanup, and Water Quality Programs.

RCRAInfo is a national information system that supports the Resource Conservation and Recovery Act (RCRA) program through the tracking of events and activities related to facilities that generate, transport, and treat, store, or dispose of hazardous waste. RCRAInfo allows RCRA program staff to track the notification, permit, compliance, and corrective action activities required under RCRA.

Registry ID: 110070753275

Click Here:

Environmental Interest/Information System:

HAZARDOUS WASTE BIENNIAL REPORTER

[Click this hyperlink](#) while viewing on your computer to access additional FINDS: detail in the EDR Site Report.

ECHO:

Envid: 1004793360
Registry ID: 110000827703
DFR URL: <http://echo.epa.gov/detailed-facility-report?fid=110000827703>
Name: MAGNUM VENUS PLASTECH
Address: 1862 IVES AVE
City,State,Zip: KENT, WA 98032

WA MANIFEST:

Name: MAGNUM VENUS PRODUCTS
Address: 1862 IVES AVE
City,State,Zip: KENT, WA 98032
Facility Address 2: Not reported
Facility ID: 66226837
EPA ID: WAD009285602
NAICS: 333249
State Waste Code Desc: Not reported
Federal Waste Code Desc: Not reported
Form Comm: Not reported
Data Year: 2017

Map ID
Direction
Distance
Elevation

MAP FINDINGS

Site

Database(s)

EDR ID Number
EPA ID Number

MAGNUM VENUS PLASTECH (Continued)

1004793360

Permit by Rule:	False
Mailing Address 2:	Not reported
Treatment by Generator:	False
Mixed Radioactive Waste:	False
Importer of Hazardous Waste:	False
Immediate Recycler:	False
Treatment/Storage/Disposal/Recycling Facility:	False
Generator of Dangerous Fuel Waste:	False
Generator Marketing to Burner:	False
Other Marketers (i.e., blender, distributor, etc.):	False
Utility Boiler Burner:	False
Industry Boiler Burner:	False
Industrial Furnace:	False
Smelter Defferal:	False
Universal Waste:	Not reported
Off-Specification:	Not reported
LN Address 2:	Not reported
Tax Reg #:	601274023
Business Type:	Not reported
Mail Name:	Not reported
Mailing Address:	1862 Ives Ave
Mailing City,State,Zip:	Kent, WA 98032
Legal Organization Name:	Magnum Venus Products
Legal Organization Type:	Private
Legal Contact:	Not reported
Legal Address:	2400 Cherahala Blvd Ste 100
Legal Address 2:	Not reported
Legal City,State,Zip:	Knoxville, TN 37932
Legal Phone Number:	(868)684-4419
Legal Effective Date:	12/07/2000
Land Organization Name:	Magnum Venus Products
Land Organization Type:	Private
Land Contact:	Not reported
Land Address:	2030 Falling Waters Road STE.3
Land City,State,Zip:	Knoxville, TN 37922
Land Phone Number:	(868)684-4419
Operator Organization Name:	Magnum Venus Products
Operator Organization Type:	Private
Operator:	Not reported
Operator Address:	2400 Cherahala Blvd Ste 100
Operator Address 2:	Not reported
Operator City,State,Zip:	Knoxville, TN 37932
Operator Phone Number:	(868)684-4419
Operator Effective Date:	06/18/1996
Site Contact:	Not reported
Site Contact Address:	Not reported
Contact City,State,Zip:	Not reported
Site Contact Phone Number:	Not reported
Site Contact Email:	Not reported
Gen Status Code:	XQG
Monthly Generation:	False
Batch Generation:	False
One Time Generation:	False
Transport Own Waste:	False
Tranports Other Waste:	False
Recycler Onsite:	False
Transfer Facility:	False

Map ID
Direction
Distance
Elevation

MAP FINDINGS

Site

Database(s)

EDR ID Number
EPA ID Number

MAGNUM VENUS PLASTECH (Continued)

1004793360

Other Exemption:	Not reported
UW Battery Gen:	False
Used Oil Transporter:	False
Used Oil Transfer Facility:	False
Used Oil Processor:	False
Used Oil Refiner:	False
Used Oil Fuel Marketer Directs Shipments:	False
Used Oil Fuel Marketer Meets Specs:	False
Site Contact Address 2:	Not reported
SIC Code:	Not reported
CRK Number:	Not reported
Active:	Not reported
CAS Number:	Not reported
Chemical Name:	Not reported
EHS:	Not reported
EHS CAS Number:	Not reported
EHS Name:	Not reported
Name:	MAGNUM VENUS PRODUCTS
Address:	1862 IVES AVE
City,State,Zip:	KENT, WA 98032
Facility Address 2:	Not reported
Facility ID:	66226837
EPA ID:	WAD009285602
NAICS:	333249
State Waste Code Desc:	Not reported
Federal Waste Code Desc:	Not reported
Form Comm:	Not reported
Data Year:	2017
Permit by Rule:	False
Mailing Address 2:	Not reported
Treatment by Generator:	False
Mixed Radioactive Waste:	False
Importer of Hazardous Waste:	False
Immediate Recycler:	False
Treatment/Storage/Disposal/Recycling Facility:	False
Generator of Dangerous Fuel Waste:	False
Generator Marketing to Burner:	False
Other Marketers (i.e., blender, distributor, etc.):	False
Utility Boiler Burner:	False
Industry Boiler Burner:	False
Industrial Furnace:	False
Smelter Defferal:	False
Universal Waste:	Not reported
Off-Specification:	Not reported
LN Address 2:	Not reported
Tax Reg #:	601274023
Business Type:	MFG
Mail Name:	Magnum Venus Products
Mailing Address:	1862 Ives Ave
Mailing City,State,Zip:	Kent, WA 98032
Legal Organization Name:	Magnum Venus Products
Legal Organization Type:	Private
Legal Contact:	Not reported
Legal Address:	2400 Cherahala Blvd Ste 100
Legal Address 2:	Not reported
Legal City,State,Zip:	Knoxville, TN 37932

Map ID
Direction
Distance
Elevation

MAP FINDINGS

Site

Database(s)

EDR ID Number
EPA ID Number

MAGNUM VENUS PLASTECH (Continued)

1004793360

Legal Phone Number:	868-684-4419
Legal Effective Date:	12/07/2000
Land Organization Name:	Magnum Venus Products
Land Organization Type:	Private
Land Contact:	Not reported
Land Address:	2400 Cherahala Blvd Ste 100
Land City,State,Zip:	Knoxville, TN 37932
Land Phone Number:	868-684-4419
Operator Organization Name:	Magnum Venus Products
Operator Organization Type:	Private
Operator:	Not reported
Operator Address:	2400 Cherahala Blvd Ste 100
Operator Address 2:	Not reported
Operator City,State,Zip:	Knoxville, TN 37932
Operator Phone Number:	868-684-4419
Operator Effective Date:	06/18/1996
Site Contact:	Tricia Minniti
Site Contact Address:	1862 Ives Ave
Contact City,State,Zip:	Kent, WA 98032
Site Contact Phone Number:	206.348.0726
Site Contact Email:	tminniti@mvpind.com
Gen Status Code:	XQG
Monthly Generation:	False
Batch Generation:	False
One Time Generation:	False
Transport Own Waste:	False
Tranports Other Waste:	False
Recycler Onsite:	False
Transfer Facility:	False
Other Exemption:	Not reported
UW Battery Gen:	False
Used Oil Transporter:	False
Used Oil Transfer Facility:	False
Used Oil Processor:	False
Used Oil Refiner:	False
Used Oil Fuel Marketer Directs Shipments:	False
Used Oil Fuel Marketer Meets Specs:	False
Site Contact Address 2:	Not reported
SIC Code:	Not reported
CRK Number:	Not reported
Active:	Not reported
CAS Number:	Not reported
Chemical Name:	Not reported
EHS:	Not reported
EHS CAS Number:	Not reported
EHS Name:	Not reported
Name:	MAGNUM VENUS PRODUCTS
Address:	1862 IVES AVE
City,State,Zip:	KENT, WA 98032
Facility Address 2:	Not reported
Facility ID:	66226837
EPA ID:	WAD009285602
NAICS:	333249
State Waste Code Desc:	Not reported
Federal Waste Code Desc:	D001,F003,D035,F005
Form Comm:	Not reported

Map ID
Direction
Distance
Elevation

MAP FINDINGS

Site

Database(s)

EDR ID Number
EPA ID Number

MAGNUM VENUS PLASTECH (Continued)

1004793360

Data Year:	2016
Permit by Rule:	False
Mailing Address 2:	Not reported
Treatment by Generator:	False
Mixed Radioactive Waste:	False
Importer of Hazardous Waste:	False
Immediate Recycler:	False
Treatment/Storage/Disposal/Recycling Facility:	False
Generator of Dangerous Fuel Waste:	False
Generator Marketing to Burner:	False
Other Marketers (i.e., blender, distributor, etc.):	False
Utility Boiler Burner:	False
Industry Boiler Burner:	False
Industrial Furnace:	False
Smelter Defferal:	False
Universal Waste:	Not reported
Off-Specification:	Not reported
LN Address 2:	Not reported
Tax Reg #:	601274023
Business Type:	MFG
Mail Name:	Magnum Venus Products
Mailing Address:	2400 Cherahala Blvd Ste 100
Mailing City,State,Zip:	Knoxville, TN 37932
Legal Organization Name:	Magnum Venus Products
Legal Organization Type:	Private
Legal Contact:	Not reported
Legal Address:	2400 Cherahala Blvd Ste 100
Legal Address 2:	Not reported
Legal City,State,Zip:	Knoxville, TN 37932
Legal Phone Number:	868-684-4419
Legal Effective Date:	12/07/2000
Land Organization Name:	Magnum Venus Products
Land Organization Type:	Private
Land Contact:	Not reported
Land Address:	2400 Cherahala Blvd Ste 100
Land City,State,Zip:	Knoxville, TN 37932
Land Phone Number:	868-684-4419
Operator Organization Name:	Magnum Venus Products
Operator Organization Type:	Private
Operator:	Not reported
Operator Address:	2400 Cherahala Blvd Ste 100
Operator Address 2:	Not reported
Operator City,State,Zip:	Knoxville, TN 37932
Operator Phone Number:	868-684-4419
Operator Effective Date:	06/18/1996
Site Contact:	Joe Tobin
Site Contact Address:	1862 Ives Ave
Contact City,State,Zip:	Kent, WA 98032
Site Contact Phone Number:	(253)854-2660,ext 4524
Site Contact Email:	jtobin@mvpind.com
Gen Status Code:	SQG
Monthly Generation:	False
Batch Generation:	True
One Time Generation:	False
Transport Own Waste:	False
Tranports Other Waste:	False
Recycler Onsite:	False

Map ID
Direction
Distance
Elevation

MAP FINDINGS

Site

Database(s)

EDR ID Number
EPA ID Number

MAGNUM VENUS PLASTECH (Continued)

1004793360

Transfer Facility:	False
Other Exemption:	Not reported
UW Battery Gen:	False
Used Oil Transporter:	False
Used Oil Transfer Facility:	False
Used Oil Processor:	False
Used Oil Refiner:	False
Used Oil Fuel Marketer Directs Shipments:	False
Used Oil Fuel Marketer Meets Specs:	False
Site Contact Address 2:	Not reported
SIC Code:	Not reported
CRK Number:	Not reported
Active:	Not reported
CAS Number:	Not reported
Chemical Name:	Not reported
EHS:	Not reported
EHS CAS Number:	Not reported
EHS Name:	Not reported
Name:	MAGNUM VENUS PRODUCTS
Address:	1862 IVES AVE
City,State,Zip:	KENT, WA 98032
Facility Address 2:	Not reported
Facility ID:	66226837
EPA ID:	WAD009285602
NAICS:	333249
State Waste Code Desc:	WT02,WP02
Federal Waste Code Desc:	D001,D002,D003,D008,D018,D035,D039,U160,F003,F001,F005
Form Comm:	Not reported
Data Year:	2015
Permit by Rule:	False
Mailing Address 2:	Not reported
Treatment by Generator:	False
Mixed Radioactive Waste:	False
Importer of Hazardous Waste:	False
Immediate Recycler:	False
Treatment/Storage/Disposal/Recycling Facility:	False
Generator of Dangerous Fuel Waste:	False
Generator Marketing to Burner:	False
Other Marketers (i.e., blender, distributor, etc.):	False
Utility Boiler Burner:	False
Industry Boiler Burner:	False
Industrial Furnace:	False
Smelter Defferal:	False
Universal Waste:	Not reported
Off-Specification:	Not reported
LN Address 2:	Not reported
Tax Reg #:	601274023
Business Type:	MFG
Mail Name:	Magnum Venus Products
Mailing Address:	10535 Hardin Valley Rd
Mailing City,State,Zip:	Knoxville, TN 37932
Legal Organization Name:	Magnum Venus Products
Legal Organization Type:	Private
Legal Contact:	Not reported
Legal Address:	10535 Hardin Valley Rd
Legal Address 2:	Not reported

Map ID
Direction
Distance
Elevation

MAP FINDINGS

Site

Database(s)

EDR ID Number
EPA ID Number

MAGNUM VENUS PLASTECH (Continued)

1004793360

Legal City,State,Zip:	Knoxville, TN 37932
Legal Phone Number:	868-684-4419
Legal Effective Date:	12/07/2000
Land Organization Name:	Magnum Venus Products
Land Organization Type:	Private
Land Contact:	Not reported
Land Address:	10535 Hardin Valley Rd
Land City,State,Zip:	Knoxville, TN 37932
Land Phone Number:	868-684-4419
Operator Organization Name:	Magnum Venus Products
Operator Organization Type:	Private
Operator:	Not reported
Operator Address:	10535 Hardin Valley Rd
Operator Address 2:	Not reported
Operator City,State,Zip:	Knoxville, TN 37932
Operator Phone Number:	868-684-4419
Operator Effective Date:	06/18/1996
Site Contact:	Joe Tobin
Site Contact Address:	1862 Ives Ave
Contact City,State,Zip:	Kent, WA 98032
Site Contact Phone Number:	(253)854-2660,ext 4524
Site Contact Email:	jtobin@mvpind.com
Gen Status Code:	SQG
Monthly Generation:	False
Batch Generation:	True
One Time Generation:	False
Transport Own Waste:	False
Tranports Other Waste:	False
Recycler Onsite:	False
Transfer Facility:	False
Other Exemption:	Not reported
UW Battery Gen:	False
Used Oil Transporter:	False
Used Oil Transfer Facility:	False
Used Oil Processor:	False
Used Oil Refiner:	False
Used Oil Fuel Marketer Directs Shipments:	False
Used Oil Fuel Marketer Meets Specs:	False
Site Contact Address 2:	Not reported
SIC Code:	Not reported
CRK Number:	Not reported
Active:	Not reported
CAS Number:	Not reported
Chemical Name:	Not reported
EHS:	Not reported
EHS CAS Number:	Not reported
EHS Name:	Not reported
Name:	MAGNUM VENUS PLASTECH
Address:	1862 IVES AVE
City,State,Zip:	KENT, WA 98032
Facility Address 2:	Not reported
Facility ID:	66226837
EPA ID:	WAD009285602
NAICS:	333249
State Waste Code Desc:	Not reported
Federal Waste Code Desc:	Not reported

Map ID
Direction
Distance
Elevation

MAP FINDINGS

Site

Database(s)

EDR ID Number
EPA ID Number

MAGNUM VENUS PLASTECH (Continued)

1004793360

Form Comm:	Not reported
Data Year:	2013
Permit by Rule:	False
Mailing Address 2:	Not reported
Treatment by Generator:	False
Mixed Radioactive Waste:	False
Importer of Hazardous Waste:	False
Immediate Recycler:	False
Treatment/Storage/Disposal/Recycling Facility:	False
Generator of Dangerous Fuel Waste:	False
Generator Marketing to Burner:	False
Other Marketers (i.e., blender, distributor, etc.):	False
Utility Boiler Burner:	False
Industry Boiler Burner:	False
Industrial Furnace:	False
Smelter Defferal:	False
Universal Waste:	Not reported
Off-Specification:	Not reported
LN Address 2:	Not reported
Tax Reg #:	601274023
Business Type:	MFG
Mail Name:	Magnum Venus Plastech
Mailing Address:	1862 Ives Ave
Mailing City,State,Zip:	Kent, WA 98032
Legal Organization Name:	GSSC
Legal Organization Type:	Private
Legal Contact:	Not reported
Legal Address:	11692 56th Court
Legal Address 2:	Not reported
Legal City,State,Zip:	Clearwater, FL 33760
Legal Phone Number:	(727)571-4347
Legal Effective Date:	12/07/2000
Land Organization Name:	GSSC
Land Organization Type:	Private
Land Contact:	Not reported
Land Address:	11692 56th Court
Land City,State,Zip:	Clearwater, FL 33760
Land Phone Number:	(727)571-4347
Operator Organization Name:	Magnum Venus Plastech
Operator Organization Type:	Private
Operator:	Larry Greidanus
Operator Address:	1862 Ives Avenue
Operator Address 2:	Not reported
Operator City,State,Zip:	Kent, WA 98032
Operator Phone Number:	(253)854-2660 EXT4524
Operator Effective Date:	06/18/1996
Site Contact:	Larry Greidanus
Site Contact Address:	1862 Ives Ave
Contact City,State,Zip:	Kent, WA 98032
Site Contact Phone Number:	(253)854-2660 Ext 4524
Site Contact Email:	Not reported
Gen Status Code:	XQG
Monthly Generation:	False
Batch Generation:	False
One Time Generation:	False
Transport Own Waste:	False
Tranports Other Waste:	False

Map ID
Direction
Distance
Elevation

MAP FINDINGS

Site

Database(s)

EDR ID Number
EPA ID Number

MAGNUM VENUS PLASTECH (Continued)

1004793360

Recycler Onsite:	False
Transfer Facility:	False
Other Exemption:	Not reported
UW Battery Gen:	False
Used Oil Transporter:	False
Used Oil Transfer Facility:	False
Used Oil Processor:	False
Used Oil Refiner:	False
Used Oil Fuel Marketer Directs Shipments:	False
Used Oil Fuel Marketer Meets Specs:	False
Site Contact Address 2:	Not reported
SIC Code:	Not reported
CRK Number:	Not reported
Active:	Not reported
CAS Number:	Not reported
Chemical Name:	Not reported
EHS:	Not reported
EHS CAS Number:	Not reported
EHS Name:	Not reported
Name:	MAGNUM VENUS PLASTECH
Address:	1862 IVES AVE
City,State,Zip:	KENT, WA 98032
Facility Address 2:	Not reported
Facility ID:	66226837
EPA ID:	WAD009285602
NAICS:	333298
State Waste Code Desc:	Not reported
Federal Waste Code Desc:	D001, D035, F003,F005 55 gallons
Form Comm:	Not reported
Data Year:	2012
Permit by Rule:	False
Mailing Address 2:	Not reported
Treatment by Generator:	False
Mixed Radioactive Waste:	False
Importer of Hazardous Waste:	False
Immediate Recycler:	False
Treatment/Storage/Disposal/Recycling Facility:	False
Generator of Dangerous Fuel Waste:	False
Generator Marketing to Burner:	False
Other Marketers (i.e., blender, distributor, etc.):	False
Utility Boiler Burner:	False
Industry Boiler Burner:	False
Industrial Furnace:	False
Smelter Defferal:	False
Universal Waste:	Not reported
Off-Specification:	Not reported
LN Address 2:	Not reported
Tax Reg #:	601274023
Business Type:	MFG
Mail Name:	Magnum Venus Plastech
Mailing Address:	1862 Ives Ave
Mailing City,State,Zip:	Kent, WA 98032
Legal Organization Name:	GSSC
Legal Organization Type:	Private
Legal Contact:	Not reported
Legal Address:	11692 56th Court

Map ID
Direction
Distance
Elevation

MAP FINDINGS

Site

Database(s)

EDR ID Number
EPA ID Number

MAGNUM VENUS PLASTECH (Continued)

1004793360

Legal Address 2:	Not reported
Legal City,State,Zip:	Clearwater, FL 33760
Legal Phone Number:	(727)571-4347
Legal Effective Date:	12/07/2000
Land Organization Name:	GSSC
Land Organization Type:	Private
Land Contact:	Not reported
Land Address:	11692 56th Court
Land City,State,Zip:	Clearwater, FL 33760
Land Phone Number:	(727)571-4347
Operator Organization Name:	Magnum Venus Plastech
Operator Organization Type:	Private
Operator:	Larry Greidanus
Operator Address:	1862 Ives Avenue
Operator Address 2:	Not reported
Operator City,State,Zip:	Kent, WA 98032
Operator Phone Number:	(253)854-2660 EXT4524
Operator Effective Date:	06/18/1996
Site Contact:	Larry Greidanus
Site Contact Address:	1862 Ives Ave
Contact City,State,Zip:	Kent, WA 98032
Site Contact Phone Number:	(253)854-2660 Ext 4524
Site Contact Email:	Not reported
Gen Status Code:	SQG
Monthly Generation:	True
Batch Generation:	False
One Time Generation:	False
Transport Own Waste:	False
Tranports Other Waste:	False
Recycler Onsite:	False
Transfer Facility:	False
Other Exemption:	Not reported
UW Battery Gen:	False
Used Oil Transporter:	False
Used Oil Transfer Facility:	False
Used Oil Processor:	False
Used Oil Refiner:	False
Used Oil Fuel Marketer Directs Shipments:	False
Used Oil Fuel Marketer Meets Specs:	False
Site Contact Address 2:	Not reported
SIC Code:	Not reported
CRK Number:	Not reported
Active:	Not reported
CAS Number:	Not reported
Chemical Name:	Not reported
EHS:	Not reported
EHS CAS Number:	Not reported
EHS Name:	Not reported
Name:	MAGNUM VENUS PLASTECH
Address:	1862 IVES AVE
City,State,Zip:	KENT, WA 98032
Facility Address 2:	Not reported
Facility ID:	66226837
EPA ID:	WAD009285602
NAICS:	333298
State Waste Code Desc:	WT02 Weight 865 pounds

Map ID
Direction
Distance
Elevation

MAP FINDINGS

Site

Database(s)

EDR ID Number
EPA ID Number

MAGNUM VENUS PLASTECH (Continued)

1004793360

Federal Waste Code Desc:	D001 Weight 601 pounds
Form Comm:	We had two waste streams generated over a 9 month period of time and disposed of it at one time
Data Year:	2011
Permit by Rule:	False
Mailing Address 2:	Not reported
Treatment by Generator:	False
Mixed Radioactive Waste:	False
Importer of Hazardous Waste:	False
Immediate Recycler:	False
Treatment/Storage/Disposal/Recycling Facility:	False
Generator of Dangerous Fuel Waste:	False
Generator Marketing to Burner:	False
Other Marketers (i.e., blender, distributor, etc.):	False
Utility Boiler Burner:	False
Industry Boiler Burner:	False
Industrial Furnace:	False
Smelter Defferal:	False
Universal Waste:	Not reported
Off-Specification:	Not reported
LN Address 2:	Not reported
Tax Reg #:	601274023
Business Type:	MFG
Mail Name:	Magnum Venus Plastech
Mailing Address:	1862 Ives Ave
Mailing City,State,Zip:	Kent, WA 98032
Legal Organization Name:	GSSC
Legal Organization Type:	Private
Legal Contact:	Not reported
Legal Address:	11692 56th Court
Legal Address 2:	Not reported
Legal City,State,Zip:	Clearwater, FL 33760
Legal Phone Number:	(727)571-4347
Legal Effective Date:	12/07/2000
Land Organization Name:	GSSC
Land Organization Type:	Private
Land Contact:	Not reported
Land Address:	11692 56th Court
Land City,State,Zip:	Clearwater, FL 33760
Land Phone Number:	(727)571-4347
Operator Organization Name:	Magnum Venus Plastech
Operator Organization Type:	Private
Operator:	Larry Greidanus
Operator Address:	1862 Ives Avenue
Operator Address 2:	Not reported
Operator City,State,Zip:	Kent, WA 98032
Operator Phone Number:	(253)854-2660 EXT4524
Operator Effective Date:	06/18/1996
Site Contact:	Larry Greidanus
Site Contact Address:	1862 Ives Ave
Contact City,State,Zip:	Kent, WA 98032
Site Contact Phone Number:	(253)854-2660 Ext 4524
Site Contact Email:	Not reported
Gen Status Code:	SQG
Monthly Generation:	True
Batch Generation:	False
One Time Generation:	False

Map ID
Direction
Distance
Elevation

MAP FINDINGS

Site

Database(s)

EDR ID Number
EPA ID Number

MAGNUM VENUS PLASTECH (Continued)

1004793360

Transport Own Waste:	False
Tranports Other Waste:	False
Recycler Onsite:	False
Transfer Facility:	False
Other Exemption:	Not reported
UW Battery Gen:	False
Used Oil Transporter:	False
Used Oil Transfer Facility:	False
Used Oil Processor:	False
Used Oil Refiner:	False
Used Oil Fuel Marketer Directs Shipments:	False
Used Oil Fuel Marketer Meets Specs:	False
Site Contact Address 2:	Not reported
SIC Code:	Not reported
CRK Number:	Not reported
Active:	Not reported
CAS Number:	Not reported
Chemical Name:	Not reported
EHS:	Not reported
EHS CAS Number:	Not reported
EHS Name:	Not reported
Name:	MAGNUM VENUS PLASTECH
Address:	1862 IVES AVE
City,State,Zip:	KENT, WA 98032
Facility Address 2:	Not reported
Facility ID:	66226837
EPA ID:	WAD009285602
NAICS:	333298
State Waste Code Desc:	Not reported
Federal Waste Code Desc:	D001, D035,D001,F003,F005, U154
Form Comm:	Not reported
Data Year:	2010
Permit by Rule:	False
Mailing Address 2:	Not reported
Treatment by Generator:	False
Mixed Radioactive Waste:	False
Importer of Hazardous Waste:	False
Immediate Recycler:	False
Treatment/Storage/Disposal/Recycling Facility:	False
Generator of Dangerous Fuel Waste:	False
Generator Marketing to Burner:	False
Other Marketers (i.e., blender, distributor, etc.):	False
Utility Boiler Burner:	False
Industry Boiler Burner:	False
Industrial Furnace:	False
Smelter Defferal:	False
Universal Waste:	Not reported
Off-Specification:	Not reported
LN Address 2:	Not reported
Tax Reg #:	601274023
Business Type:	MFG
Mail Name:	Magnum Venus Plastech
Mailing Address:	1862 Ives Ave
Mailing City,State,Zip:	Kent, WA 98032
Legal Organization Name:	GSSC
Legal Organization Type:	Private

Map ID
Direction
Distance
Elevation

MAP FINDINGS

Site

Database(s)

EDR ID Number
EPA ID Number

MAGNUM VENUS PLASTECH (Continued)

1004793360

Legal Contact:	Not reported
Legal Address:	5148 113th Avenue
Legal Address 2:	Not reported
Legal City,State,Zip:	Clearwater, FL 33760
Legal Phone Number:	(727)571-4347
Legal Effective Date:	12/07/2000
Land Organization Name:	GSSC
Land Organization Type:	Private
Land Contact:	Not reported
Land Address:	5148 113th Avenue
Land City,State,Zip:	Clearwater, FL 33760
Land Phone Number:	(727)571-4347
Operator Organization Name:	Magnum Venus Plastech
Operator Organization Type:	Private
Operator:	Larry Greidanus
Operator Address:	1862 Ives Avenue
Operator Address 2:	Not reported
Operator City,State,Zip:	Kent, WA 98032
Operator Phone Number:	(253)854-2660 EXT4524
Operator Effective Date:	06/18/1996
Site Contact:	Larry Greidanus
Site Contact Address:	1862 Ives Ave
Contact City,State,Zip:	Kent, WA 98032
Site Contact Phone Number:	(253)854-2660 Ext 4524
Site Contact Email:	Not reported
Gen Status Code:	SQG
Monthly Generation:	False
Batch Generation:	True
One Time Generation:	False
Transport Own Waste:	False
Tranports Other Waste:	False
Recycler Onsite:	False
Transfer Facility:	False
Other Exemption:	Not reported
UW Battery Gen:	False
Used Oil Transporter:	False
Used Oil Transfer Facility:	False
Used Oil Processor:	False
Used Oil Refiner:	False
Used Oil Fuel Marketer Directs Shipments:	False
Used Oil Fuel Marketer Meets Specs:	False
Site Contact Address 2:	Not reported
SIC Code:	Not reported
CRK Number:	Not reported
Active:	Not reported
CAS Number:	Not reported
Chemical Name:	Not reported
EHS:	Not reported
EHS CAS Number:	Not reported
EHS Name:	Not reported
Name:	MAGNUM VENUS PLASTECH
Address:	1862 IVES AVE
City,State,Zip:	KENT, WA 98032
Facility Address 2:	Not reported
Facility ID:	66226837
EPA ID:	WAD009285602

Map ID
Direction
Distance
Elevation

MAP FINDINGS

Site

Database(s)

EDR ID Number
EPA ID Number

MAGNUM VENUS PLASTECH (Continued)

1004793360

NAICS:	333298
State Waste Code Desc:	Not reported
Federal Waste Code Desc:	Not reported
Form Comm:	Not reported
Data Year:	2009
Permit by Rule:	False
Mailing Address 2:	Not reported
Treatment by Generator:	False
Mixed Radioactive Waste:	False
Importer of Hazardous Waste:	False
Immediate Recycler:	False
Treatment/Storage/Disposal/Recycling Facility:	False
Generator of Dangerous Fuel Waste:	False
Generator Marketing to Burner:	False
Other Marketers (i.e., blender, distributor, etc.):	False
Utility Boiler Burner:	False
Industry Boiler Burner:	False
Industrial Furnace:	False
Smelter Defferal:	False
Universal Waste:	Not reported
Off-Specification:	Not reported
LN Address 2:	Not reported
Tax Reg #:	601274023
Business Type:	MFG
Mail Name:	Magnum Venus Plastech
Mailing Address:	1862 Ives Ave
Mailing City,State,Zip:	Kent, WA 98032
Legal Organization Name:	GSSC
Legal Organization Type:	Private
Legal Contact:	Not reported
Legal Address:	5148 113th Avenue
Legal Address 2:	Not reported
Legal City,State,Zip:	Clearwater, FL 33760
Legal Phone Number:	(727)571-4347 268
Legal Effective Date:	12/07/2000
Land Organization Name:	GSSC
Land Organization Type:	Private
Land Contact:	Not reported
Land Address:	5148 113th Avenue
Land City,State,Zip:	Clearwater, FL 33760
Land Phone Number:	(727)571-4347
Operator Organization Name:	Magnum Venus Plastech
Operator Organization Type:	Private
Operator:	Larry Greidanus
Operator Address:	1862 Ives Avenue
Operator Address 2:	Not reported
Operator City,State,Zip:	Kent, WA 98032
Operator Phone Number:	(253)854-2660 548
Operator Effective Date:	06/18/1996
Site Contact:	Larry Greidanus
Site Contact Address:	1862 Ives Ave
Contact City,State,Zip:	Kent, WA 98032
Site Contact Phone Number:	(253)854-2660 548
Site Contact Email:	Not reported
Gen Status Code:	SQG
Monthly Generation:	True
Batch Generation:	False

Map ID
Direction
Distance
Elevation

MAP FINDINGS

Site

Database(s)

EDR ID Number
EPA ID Number

MAGNUM VENUS PLASTECH (Continued)

1004793360

One Time Generation:	False
Transport Own Waste:	False
Tranports Other Waste:	False
Recycler Onsite:	False
Transfer Facility:	False
Other Exemption:	Not reported
UW Battery Gen:	False
Used Oil Transporter:	False
Used Oil Transfer Facility:	False
Used Oil Processor:	False
Used Oil Refiner:	False
Used Oil Fuel Marketer Directs Shipments:	False
Used Oil Fuel Marketer Meets Specs:	False
Site Contact Address 2:	Not reported
SIC Code:	Not reported
CRK Number:	Not reported
Active:	Not reported
CAS Number:	Not reported
Chemical Name:	Not reported
EHS:	Not reported
EHS CAS Number:	Not reported
EHS Name:	Not reported
Name:	MAGNUM VENUS PLASTECH
Address:	1862 IVES AVE
City,State,Zip:	KENT, WA 98032
Facility Address 2:	Not reported
Facility ID:	66226837
EPA ID:	WAD009285602
NAICS:	333298
State Waste Code Desc:	Not reported
Federal Waste Code Desc:	Not reported
Form Comm:	Not reported
Data Year:	2008
Permit by Rule:	False
Mailing Address 2:	Not reported
Treatment by Generator:	False
Mixed Radioactive Waste:	False
Importer of Hazardous Waste:	False
Immediate Recycler:	False
Treatment/Storage/Disposal/Recycling Facility:	False
Generator of Dangerous Fuel Waste:	False
Generator Marketing to Burner:	False
Other Marketers (i.e., blender, distributor, etc.):	False
Utility Boiler Burner:	False
Industry Boiler Burner:	False
Industrial Furnace:	False
Smelter Defferal:	False
Universal Waste:	Not reported
Off-Specification:	Not reported
LN Address 2:	Not reported
Tax Reg #:	601274023
Business Type:	MFG
Mail Name:	Magnum Venus Plastech
Mailing Address:	1862 Ives Ave
Mailing City,State,Zip:	Kent, WA 98032
Legal Organization Name:	GSSC

Map ID
Direction
Distance
Elevation

MAP FINDINGS

Site

Database(s)

EDR ID Number
EPA ID Number

MAGNUM VENUS PLASTECH (Continued)

1004793360

Legal Organization Type:	Private
Legal Contact:	Not reported
Legal Address:	5148 113th Avenue
Legal Address 2:	Not reported
Legal City,State,Zip:	Clearwater, FL 33760
Legal Phone Number:	(727)571-4347 268
Legal Effective Date:	12/07/2000
Land Organization Name:	GSSC
Land Organization Type:	Private
Land Contact:	Not reported
Land Address:	5148 113th Avenue
Land City,State,Zip:	Clearwater, FL 33760
Land Phone Number:	(727)571-4347
Operator Organization Name:	Magnum Venus Plastech
Operator Organization Type:	Private
Operator:	Larry Greidanus
Operator Address:	1862 Ives Avenue
Operator Address 2:	Not reported
Operator City,State,Zip:	Kent, WA 98032
Operator Phone Number:	(253)854-2660 548
Operator Effective Date:	06/18/1996
Site Contact:	Larry Greidanus
Site Contact Address:	1862 Ives Ave
Contact City,State,Zip:	Kent, WA 98032
Site Contact Phone Number:	(253)854-2660 548
Site Contact Email:	Not reported
Gen Status Code:	SQG
Monthly Generation:	True
Batch Generation:	False
One Time Generation:	False
Transport Own Waste:	False
Tranports Other Waste:	False
Recycler Onsite:	False
Transfer Facility:	False
Other Exemption:	Not reported
UW Battery Gen:	False
Used Oil Transporter:	False
Used Oil Transfer Facility:	False
Used Oil Processor:	False
Used Oil Refiner:	False
Used Oil Fuel Marketer Directs Shipments:	False
Used Oil Fuel Marketer Meets Specs:	False
Site Contact Address 2:	Not reported
SIC Code:	Not reported
CRK Number:	Not reported
Active:	Not reported
CAS Number:	Not reported
Chemical Name:	Not reported
EHS:	Not reported
EHS CAS Number:	Not reported
EHS Name:	Not reported

[Click this hyperlink](#) while viewing on your computer to access
1 additional WA MANIFEST: record(s) in the EDR Site Report.

Map ID
Direction
Distance
Elevation

MAP FINDINGS

Site

Database(s)

EDR ID Number
EPA ID Number

AC139
NE
1/4-1/2
0.453 mi.
2392 ft.
MCCORMICK MOTOR PARTS
714 S CENTRAL AVE
KENT, WA 98032
Site 1 of 2 in cluster AC

WA ALLSITES
WA SPILLS
S107156021
N/A

Relative:
Higher
Actual:
51 ft.

ALLSITES:

Name: MCCORMICK MOTOR PARTS
Facility Id: 23278473

Interaction: 33061
Interaction 1: I
Interaction 2: HWG
Ecology Program: HAZWASTE
Program Data: TURBOWASTE
Facility Alt.: Not reported
Program ID: WAD081926909
Date Interaction: 1986-03-03 00:00:00
Date Interaction 3: Hazardous Waste Generator
Latitude: 47.376964383000001
Longitude: -122.230495178

SPILLS:

Name: UNKNOWN
Address: 714 S CENTRAL
City,State,Zip: KENT, WA
Facility ID: 515816
Medium: Not reported
Material Desc: UNKNOWN
Material Qty: 3
Material Units: CONTAINER
Date Received: 01/25/2001
Contact Name: Not reported
Incident Date: Not reported
Incident Category Type: Not reported
Incident Category: Not reported
Latitude: Not reported
Longitude: Not reported
Source Type: Not reported
Source: Not reported
Vessel Facility Name2: Not reported
Recovered Quantity: Not reported
Resp Party Contact: Not reported
Cause: Not reported
Cause Type: Not reported
Resp Party Name: Not reported

AC140
NE
1/4-1/2
0.457 mi.
2411 ft.
NORTHWEST ERECTORS INC
703 S CENTRAL
KENT, WA 98032
Site 2 of 2 in cluster AC

WA ALLSITES
RCRA NonGen / NLR
FINDS
ECHO
1000411163
WAD988467528

Relative:
Higher
Actual:
52 ft.

ALLSITES:

Name: NORTHWEST ERECTORS INC
Facility Id: 54847225

Interaction: 51059

Map ID
Direction
Distance
Elevation

MAP FINDINGS

Site

Database(s)

EDR ID Number
EPA ID Number

NORTHWEST ERECTORS INC (Continued)

1000411163

Interaction 1: I
Interaction 2: HWG
Ecology Program: HAZWASTE
Program Data: TURBOWASTE
Facility Alt.: Not reported
Program ID: WAD988467528
Date Interaction: 1989-06-15 00:00:00
Date Interaction 3: Hazardous Waste Generator
Latitude: 47.37500438299997
Longitude: -122.232045177

RCRA NonGen / NLR:

Date Form Received by Agency: 1989-06-15 00:00:00.0
Handler Name: NORTHWEST ERECTORS INC
Handler Address: 703 S CENTRAL
Handler City,State,Zip: KENT, WA 98032
EPA ID: WAD988467528
Contact Name: NORTHWEST ERECT NORTHWEST ERECT
Contact Address: PO BOX 921
Contact City,State,Zip: KENT, WA 98035-0921
Contact Telephone: 000-000-0000
Contact Fax: 000-000-0000
Contact Email: Not reported
Contact Title: Not reported
EPA Region: 10
Land Type: Private
Federal Waste Generator Description: Not a generator, verified
Non-Notifier: Not reported
Biennial Report Cycle: Not reported
Accessibility: Not reported
Active Site Indicator: Not reported
State District Owner: WA
State District: NWRO
Mailing Address: PO BOX 921
Mailing City,State,Zip: KENT, WA 98035-0921
Owner Name: NORTHWEST ERECT N
Owner Type: Private
Operator Name: Not reported
Operator Type: Not reported
Short-Term Generator Activity: No
Importer Activity: No
Mixed Waste Generator: No
Transporter Activity: No
Transfer Facility Activity: No
Recycler Activity with Storage: No
Small Quantity On-Site Burner Exemption: No
Smelting Melting and Refining Furnace Exemption: No
Underground Injection Control: No
Off-Site Waste Receipt: No
Universal Waste Indicator: No
Universal Waste Destination Facility: No
Federal Universal Waste: No
Active Site Fed-Reg Treatment Storage and Disposal Facility: Not reported
Active Site Converter Treatment storage and Disposal Facility: Not reported
Active Site State-Reg Treatment Storage and Disposal Facility: Not reported
Active Site State-Reg Handler: ---

Map ID
Direction
Distance
Elevation

MAP FINDINGS

Site

Database(s)

EDR ID Number
EPA ID Number

NORTHWEST ERECTORS INC (Continued)

1000411163

Federal Facility Indicator:	Not reported
Hazardous Secondary Material Indicator:	NN
Sub-Part K Indicator:	Not reported
Commercial TSD Indicator:	No
Treatment Storage and Disposal Type:	Not reported
2018 GPRA Permit Baseline:	Not on the Baseline
2018 GPRA Renewals Baseline:	Not on the Baseline
Permit Renewals Workload Universe:	Not reported
Permit Workload Universe:	Not reported
Permit Progress Universe:	Not reported
Post-Closure Workload Universe:	Not reported
Closure Workload Universe:	Not reported
202 GPRA Corrective Action Baseline:	No
Corrective Action Workload Universe:	No
Subject to Corrective Action Universe:	No
Non-TSDs Where RCRA CA has Been Imposed Universe:	No
TSDs Potentially Subject to CA Under 3004 (u)/(v) Universe:	No
TSDs Only Subject to CA under Discretionary Auth Universe:	No
Corrective Action Priority Ranking:	No NCAPS ranking
Environmental Control Indicator:	No
Institutional Control Indicator:	No
Human Exposure Controls Indicator:	N/A
Groundwater Controls Indicator:	N/A
Operating TSD Universe:	Not reported
Full Enforcement Universe:	Not reported
Significant Non-Complier Universe:	No
Unaddressed Significant Non-Complier Universe:	No
Addressed Significant Non-Complier Universe:	No
Significant Non-Complier With a Compliance Schedule Universe:	No
Financial Assurance Required:	Not reported
Handler Date of Last Change:	2012-02-16 19:22:29.0
Recognized Trader-Importer:	No
Recognized Trader-Exporter:	No
Importer of Spent Lead Acid Batteries:	No
Exporter of Spent Lead Acid Batteries:	No
Recycler Activity Without Storage:	Not reported
Manifest Broker:	Not reported
Sub-Part P Indicator:	No

Handler - Owner Operator:

Owner/Operator Indicator:	Owner
Owner/Operator Name:	NORTHWEST ERECT N
Legal Status:	Private
Date Became Current:	1996-05-02 00:00:00.
Date Ended Current:	Not reported
Owner/Operator Address:	703 CENTRAL AVE S
Owner/Operator City,State,Zip:	KENT, WA 98032-6108
Owner/Operator Telephone:	000-000-0000
Owner/Operator Telephone Ext:	Not reported
Owner/Operator Fax:	Not reported
Owner/Operator Email:	Not reported
Owner/Operator Indicator:	Operator
Owner/Operator Name:	NORTHWEST ERECTORS INC
Legal Status:	Private
Date Became Current:	Not reported

Map ID
Direction
Distance
Elevation

MAP FINDINGS

Site

Database(s)

EDR ID Number
EPA ID Number

NORTHWEST ERECTORS INC (Continued)

1000411163

Date Ended Current:	Not reported
Owner/Operator Address:	703 CENTRAL AVE S
Owner/Operator City,State,Zip:	KENT, WA 98032-6108
Owner/Operator Telephone:	000-000-0000
Owner/Operator Telephone Ext:	Not reported
Owner/Operator Fax:	Not reported
Owner/Operator Email:	Not reported
Owner/Operator Indicator:	Owner
Owner/Operator Name:	NORTHWEST ERECTORS INC
Legal Status:	Private
Date Became Current:	1996-05-02 00:00:00.
Date Ended Current:	Not reported
Owner/Operator Address:	703 CENTRAL AVE S
Owner/Operator City,State,Zip:	KENT, WA 98032
Owner/Operator Telephone:	000-000-0000
Owner/Operator Telephone Ext:	Not reported
Owner/Operator Fax:	Not reported
Owner/Operator Email:	Not reported
Owner/Operator Indicator:	Owner
Owner/Operator Name:	NORTHWEST ERECTORS INC
Legal Status:	Private
Date Became Current:	Not reported
Date Ended Current:	Not reported
Owner/Operator Address:	703 S CENTRAL
Owner/Operator City,State,Zip:	KENT, WA 98032
Owner/Operator Telephone:	000-000-0000
Owner/Operator Telephone Ext:	Not reported
Owner/Operator Fax:	Not reported
Owner/Operator Email:	Not reported
Owner/Operator Indicator:	Owner
Owner/Operator Name:	SEE PAPER COPY
Legal Status:	Private
Date Became Current:	Not reported
Date Ended Current:	Not reported
Owner/Operator Address:	703 S CENTRAL
Owner/Operator City,State,Zip:	KENT, WA 98032
Owner/Operator Telephone:	000-000-0000
Owner/Operator Telephone Ext:	Not reported
Owner/Operator Fax:	Not reported
Owner/Operator Email:	Not reported
Owner/Operator Indicator:	Operator
Owner/Operator Name:	NORTHWEST ERECTORS INC
Legal Status:	Private
Date Became Current:	Not reported
Date Ended Current:	Not reported
Owner/Operator Address:	703 S CENTRAL
Owner/Operator City,State,Zip:	KENT, WA 98032
Owner/Operator Telephone:	000-000-0000
Owner/Operator Telephone Ext:	Not reported
Owner/Operator Fax:	Not reported
Owner/Operator Email:	Not reported

Map ID
Direction
Distance
Elevation

MAP FINDINGS

Site

Database(s)

EDR ID Number
EPA ID Number

NORTHWEST ERECTORS INC (Continued)

1000411163

Historic Generators:

Receive Date: 1989-06-15 00:00:00.0
Handler Name: NORTHWEST ERECTORS INC
Federal Waste Generator Description: Not a generator, verified
State District Owner: WA
Large Quantity Handler of Universal Waste: No
Recognized Trader Importer: No
Recognized Trader Exporter: No
Spent Lead Acid Battery Importer: No
Spent Lead Acid Battery Exporter: No
Current Record: No
Non Storage Recycler Activity: Not reported
Electronic Manifest Broker: Not reported

Receive Date: 1989-06-15 00:00:00.0
Handler Name: NORTHWEST ERECTORS INC
Federal Waste Generator Description: Not a generator, verified
State District Owner: WA
Large Quantity Handler of Universal Waste: No
Recognized Trader Importer: No
Recognized Trader Exporter: No
Spent Lead Acid Battery Importer: No
Spent Lead Acid Battery Exporter: No
Current Record: Yes
Non Storage Recycler Activity: Not reported
Electronic Manifest Broker: Not reported

Receive Date: 1989-06-15 00:00:00.0
Handler Name: NORTHWEST ERECTORS INC
Federal Waste Generator Description: Not a generator, verified
State District Owner: WA
Large Quantity Handler of Universal Waste: No
Recognized Trader Importer: Not reported
Recognized Trader Exporter: Not reported
Spent Lead Acid Battery Importer: Not reported
Spent Lead Acid Battery Exporter: Not reported
Current Record: No
Non Storage Recycler Activity: Not reported
Electronic Manifest Broker: Not reported

List of NAICS Codes and Descriptions:

NAICS Code: Not reported
NAICS Description: Not reported

Facility Has Received Notices of Violations:

Violations: No Violations Found

Evaluation Action Summary:

Evaluations: No Evaluations Found

FINDS:

Registry ID: 110005349738

Map ID
Direction
Distance
Elevation

MAP FINDINGS

Site

Database(s)

EDR ID Number
EPA ID Number

NORTHWEST ERECTORS INC (Continued)

1000411163

Click Here:

Environmental Interest/Information System:

RCRAInfo is a national information system that supports the Resource Conservation and Recovery Act (RCRA) program through the tracking of events and activities related to facilities that generate, transport, and treat, store, or dispose of hazardous waste. RCRAInfo allows RCRA program staff to track the notification, permit, compliance, and corrective action activities required under RCRA.

[Click this hyperlink](#) while viewing on your computer to access additional FINDS: detail in the EDR Site Report.

ECHO:

Envid: 1000411163
Registry ID: 110005349738
DFR URL: <http://echo.epa.gov/detailed-facility-report?fid=110005349738>
Name: NORTHWEST ERECTORS INC
Address: 703 S CENTRAL
City,State,Zip: KENT, WA 98032

141
North
1/4-1/2
0.472 mi.
2493 ft.

KENT CITY FIRE DEPT STA 71
504 W CROW ST
KENT, WA 98032

WA UST
WA ALLSITES
RCRA NonGen / NLR
FINDS
ECHO
1000706878
WAD988500195

Relative:
Higher
Actual:
39 ft.

UST:

Name: FIRE STATION 71
Address: 504 W CROW
City: KENT
Zip: 98032
Facility ID: 29517916
Site Id: 101522
UBI: Not reported
Phone Number: Not reported
Decimal Latitude: 47.37651
Decimal Longitude: -122.23748

Tank Name: 1
Tag Number: Not reported
Tank Status: Removed
Tank Status Date: 08/06/1996
Tank Install Date: 12/31/1964
Tank Closure Date: Not reported
Capacity Range: Not reported
Tank Permit Expiration Date: Not reported
Tank Upgrade Date: Not reported
Tank Spill Prevention: Not reported
Tank Overfill Prevention: Not reported
Tank Material: Not reported
Tank Construction: Not reported
Tank Tightness Test: Not reported
Tank Corrosion Protection: Not reported
Tank Manifold: Not reported
Tank Release Detection: Not reported
Tank SFC Type: Not reported
Pipe Material: Not reported

Map ID
Direction
Distance
Elevation

MAP FINDINGS

Site

Database(s)

EDR ID Number
EPA ID Number

KENT CITY FIRE DEPT STA 71 (Continued)

1000706878

Pipe Construction: Not reported
Pipe Primary Release Detection: Not reported
Pipe Second Release Detection: Not reported
Pipe Corrosion Protection: Not reported
Pipe Pumping System: Not reported
Responsible Unit: Northwest
Dispenser/Pump SFC Type: Not reported

Name: FIRE STATION 71
Address: 504 W CROW
City: KENT
Zip: 98032

Tank Name: 2
Tag Number: Not reported
Tank Status: Removed
Tank Status Date: 08/06/1996
Tank Install Date: 12/31/1964
Tank Closure Date: Not reported
Capacity Range: Not reported
Tank Permit Expiration Date: Not reported
Tank Upgrade Date: Not reported
Tank Spill Prevention: Not reported
Tank Overfill Prevention: Not reported
Tank Material: Not reported
Tank Construction: Not reported
Tank Tightness Test: Not reported
Tank Corrosion Protection: Not reported
Tank Manifold: Not reported
Tank Release Detection: Not reported
Tank SFC Type: Not reported
Pipe Material: Not reported
Pipe Construction: Not reported
Pipe Primary Release Detection: Not reported
Pipe Second Release Detection: Not reported
Pipe Corrosion Protection: Not reported
Pipe Pumping System: Not reported
Responsible Unit: Northwest
Dispenser/Pump SFC Type: Not reported

ALLSITES:

Name: KENT CITY FIRE DEPT STA 71
Facility Id: 29517916

Interaction: 36695
Interaction 1: I
Interaction 2: UST
Ecology Program: TOXICS
Program Data: UST
Facility Alt.: Not reported
Program ID: 101522
Date Interaction: 1992-01-09 00:00:00
Date Interaction 3: Underground Storage Tank
Latitude: 47.376504384
Longitude: -122.237465176

Map ID
Direction
Distance
Elevation

MAP FINDINGS

Site

Database(s)

EDR ID Number
EPA ID Number

KENT CITY FIRE DEPT STA 71 (Continued)

1000706878

Interaction: 36696
Interaction 1: I
Interaction 2: HWG
Ecology Program: HAZWASTE
Program Data: TURBOWASTE
Facility Alt.: Not reported
Program ID: WAD988500195
Date Interaction: 1992-01-23 00:00:00
Date Interaction 3: Hazardous Waste Generator
Latitude: 47.376504384
Longitude: -122.237465176

RCRA NonGen / NLR:

Date Form Received by Agency: 1993-11-23 00:00:00.0
Handler Name: KENT CITY FIRE DEPT STA 71
Handler Address: 504 W CROW ST
Handler City,State,Zip: KENT, WA 98032
EPA ID: WAD988500195
Contact Name: Not reported
Contact Address: Not reported
Contact City,State,Zip: Not reported
Contact Telephone: Not reported
Contact Fax: Not reported
Contact Email: Not reported
Contact Title: Not reported
EPA Region: 10
Land Type: Other
Federal Waste Generator Description: Not a generator, verified
Non-Notifier: Not reported
Biennial Report Cycle: Not reported
Accessibility: Not reported
Active Site Indicator: Not reported
State District Owner: WA
State District: NWRO
Mailing Address: 24611 116TH AVE SE
Mailing City,State,Zip: KENT, WA 98031
Owner Name: KENT CITY
Owner Type: Private
Operator Name: KENT CITY FIRE DEPT STA 71
Operator Type: Private
Short-Term Generator Activity: No
Importer Activity: No
Mixed Waste Generator: No
Transporter Activity: No
Transfer Facility Activity: No
Recycler Activity with Storage: No
Small Quantity On-Site Burner Exemption: No
Smelting Melting and Refining Furnace Exemption: No
Underground Injection Control: No
Off-Site Waste Receipt: No
Universal Waste Indicator: No
Universal Waste Destination Facility: No
Federal Universal Waste: No
Active Site Fed-Reg Treatment Storage and Disposal Facility: Not reported
Active Site Converter Treatment storage and Disposal Facility: Not reported
Active Site State-Reg Treatment Storage and Disposal Facility: Not reported

Map ID
Direction
Distance
Elevation

MAP FINDINGS

Site

Database(s)

EDR ID Number
EPA ID Number

KENT CITY FIRE DEPT STA 71 (Continued)

1000706878

Active Site State-Reg Handler:	---
Federal Facility Indicator:	Not reported
Hazardous Secondary Material Indicator:	NN
Sub-Part K Indicator:	Not reported
Commercial TSD Indicator:	No
Treatment Storage and Disposal Type:	Not reported
2018 GPRA Permit Baseline:	Not on the Baseline
2018 GPRA Renewals Baseline:	Not on the Baseline
Permit Renewals Workload Universe:	Not reported
Permit Workload Universe:	Not reported
Permit Progress Universe:	Not reported
Post-Closure Workload Universe:	Not reported
Closure Workload Universe:	Not reported
202 GPRA Corrective Action Baseline:	No
Corrective Action Workload Universe:	No
Subject to Corrective Action Universe:	No
Non-TSDFs Where RCRA CA has Been Imposed Universe:	No
TSDFs Potentially Subject to CA Under 3004 (u)/(v) Universe:	No
TSDFs Only Subject to CA under Discretionary Auth Universe:	No
Corrective Action Priority Ranking:	No NCAPS ranking
Environmental Control Indicator:	No
Institutional Control Indicator:	No
Human Exposure Controls Indicator:	N/A
Groundwater Controls Indicator:	N/A
Operating TSDF Universe:	Not reported
Full Enforcement Universe:	Not reported
Significant Non-Complier Universe:	No
Unaddressed Significant Non-Complier Universe:	No
Addressed Significant Non-Complier Universe:	No
Significant Non-Complier With a Compliance Schedule Universe:	No
Financial Assurance Required:	Not reported
Handler Date of Last Change:	2018-05-10 13:44:05.0
Recognized Trader-Importer:	No
Recognized Trader-Exporter:	No
Importer of Spent Lead Acid Batteries:	No
Exporter of Spent Lead Acid Batteries:	No
Recycler Activity Without Storage:	No
Manifest Broker:	No
Sub-Part P Indicator:	No

Handler - Owner Operator:

Owner/Operator Indicator:	Operator
Owner/Operator Name:	KENT CITY
Legal Status:	Private
Date Became Current:	Not reported
Date Ended Current:	Not reported
Owner/Operator Address:	504 W CROW ST
Owner/Operator City,State,Zip:	KENT, WA 98032-5864
Owner/Operator Telephone:	000-000-0000
Owner/Operator Telephone Ext:	Not reported
Owner/Operator Fax:	Not reported
Owner/Operator Email:	Not reported
Owner/Operator Indicator:	Owner
Owner/Operator Name:	KENT CITY FIRE DEPT STA 71
Legal Status:	Private

Map ID
Direction
Distance
Elevation

MAP FINDINGS

Site

Database(s)

EDR ID Number
EPA ID Number

KENT CITY FIRE DEPT STA 71 (Continued)

1000706878

Date Became Current:	Not reported
Date Ended Current:	Not reported
Owner/Operator Address:	504 W CROW ST
Owner/Operator City,State,Zip:	KENT, WA 98032
Owner/Operator Telephone:	000-000-0000
Owner/Operator Telephone Ext:	Not reported
Owner/Operator Fax:	Not reported
Owner/Operator Email:	Not reported
Owner/Operator Indicator:	Operator
Owner/Operator Name:	KENT CITY FIRE DEPT STA 71
Legal Status:	Private
Date Became Current:	Not reported
Date Ended Current:	Not reported
Owner/Operator Address:	504 W CROW ST
Owner/Operator City,State,Zip:	KENT, WA 98032
Owner/Operator Telephone:	000-000-0000
Owner/Operator Telephone Ext:	Not reported
Owner/Operator Fax:	Not reported
Owner/Operator Email:	Not reported
Owner/Operator Indicator:	Owner
Owner/Operator Name:	KENT CITY
Legal Status:	Private
Date Became Current:	1996-05-03 00:00:00.
Date Ended Current:	Not reported
Owner/Operator Address:	504 W CROW ST
Owner/Operator City,State,Zip:	KENT, WA 98032
Owner/Operator Telephone:	000-000-0000
Owner/Operator Telephone Ext:	Not reported
Owner/Operator Fax:	Not reported
Owner/Operator Email:	Not reported
Owner/Operator Indicator:	Owner
Owner/Operator Name:	KENT CITY FIRE DEPT STA 71
Legal Status:	Private
Date Became Current:	Not reported
Date Ended Current:	Not reported
Owner/Operator Address:	504 W CROW ST
Owner/Operator City,State,Zip:	KENT, WA 98032
Owner/Operator Telephone:	000-000-0000
Owner/Operator Telephone Ext:	Not reported
Owner/Operator Fax:	Not reported
Owner/Operator Email:	Not reported
Owner/Operator Indicator:	Owner
Owner/Operator Name:	SEE PAPER COPY
Legal Status:	Private
Date Became Current:	Not reported
Date Ended Current:	Not reported
Owner/Operator Address:	504 W CROW ST
Owner/Operator City,State,Zip:	KENT, WA 98032-5864
Owner/Operator Telephone:	000-000-0000
Owner/Operator Telephone Ext:	Not reported
Owner/Operator Fax:	Not reported
Owner/Operator Email:	Not reported

Map ID
Direction
Distance
Elevation

MAP FINDINGS

Site

Database(s)

EDR ID Number
EPA ID Number

KENT CITY FIRE DEPT STA 71 (Continued)

1000706878

Owner/Operator Indicator:	Owner
Owner/Operator Name:	KENT CITY
Legal Status:	Private
Date Became Current:	1996-05-03 00:00:00.
Date Ended Current:	Not reported
Owner/Operator Address:	504 W CROW ST
Owner/Operator City,State,Zip:	KENT, WA 98032
Owner/Operator Telephone:	000-000-0000
Owner/Operator Telephone Ext:	Not reported
Owner/Operator Fax:	Not reported
Owner/Operator Email:	Not reported
Owner/Operator Indicator:	Operator
Owner/Operator Name:	KENT CITY FIRE DEPT STA 71
Legal Status:	Private
Date Became Current:	Not reported
Date Ended Current:	Not reported
Owner/Operator Address:	504 W CROW ST
Owner/Operator City,State,Zip:	KENT, WA 98032
Owner/Operator Telephone:	000-000-0000
Owner/Operator Telephone Ext:	Not reported
Owner/Operator Fax:	Not reported
Owner/Operator Email:	Not reported

Historic Generators:

Receive Date:	1993-11-22 00:00:00.0
Handler Name:	KENT CITY FIRE DEPT STA 71
Federal Waste Generator Description:	Not a generator, verified
State District Owner:	WA
Large Quantity Handler of Universal Waste:	No
Recognized Trader Importer:	No
Recognized Trader Exporter:	No
Spent Lead Acid Battery Importer:	No
Spent Lead Acid Battery Exporter:	No
Current Record:	No
Non Storage Recycler Activity:	Not reported
Electronic Manifest Broker:	Not reported

Receive Date:	1993-11-23 00:00:00.0
Handler Name:	KENT CITY FIRE DEPT STA 71
Federal Waste Generator Description:	Not a generator, verified
State District Owner:	WA
Large Quantity Handler of Universal Waste:	No
Recognized Trader Importer:	No
Recognized Trader Exporter:	No
Spent Lead Acid Battery Importer:	No
Spent Lead Acid Battery Exporter:	No
Current Record:	Yes
Non Storage Recycler Activity:	Not reported
Electronic Manifest Broker:	Not reported

Receive Date:	1993-11-22 00:00:00.0
Handler Name:	KENT CITY FIRE DEPT STA 71
Federal Waste Generator Description:	Not a generator, verified
State District Owner:	WA
Large Quantity Handler of Universal Waste:	No
Recognized Trader Importer:	No

Map ID
Direction
Distance
Elevation

MAP FINDINGS

Site

Database(s)

EDR ID Number
EPA ID Number

KENT CITY FIRE DEPT STA 71 (Continued)

1000706878

Recognized Trader Exporter:	No
Spent Lead Acid Battery Importer:	No
Spent Lead Acid Battery Exporter:	No
Current Record:	No
Non Storage Recycler Activity:	Not reported
Electronic Manifest Broker:	Not reported

List of NAICS Codes and Descriptions:

NAICS Code:	92216
NAICS Description:	FIRE PROTECTION

Facility Has Received Notices of Violations:

Violations:	No Violations Found
-------------	---------------------

Evaluation Action Summary:

Evaluations:	No Evaluations Found
--------------	----------------------

FINDS:

Registry ID:	110005371276
--------------	--------------

Click Here:

Environmental Interest/Information System:

Washington Facility / Site Identification System (WA-FSIS) provides a means to query and display data maintained by the Washington Department of Ecology. This system contains key information for each facility/site that is currently, or has been, of interest to the Air Quality, Dam Safety, Hazardous Waste, Toxics Cleanup, and Water Quality Programs.

RCRAInfo is a national information system that supports the Resource Conservation and Recovery Act (RCRA) program through the tracking of events and activities related to facilities that generate, transport, and treat, store, or dispose of hazardous waste. RCRAInfo allows RCRA program staff to track the notification, permit, compliance, and corrective action activities required under RCRA.

[Click this hyperlink](#) while viewing on your computer to access additional FINDS: detail in the EDR Site Report.

ECHO:

Envid:	1000706878
Registry ID:	110005371276
DFR URL:	http://echo.epa.gov/detailed-facility-report?fid=110005371276
Name:	KENT CITY FIRE DEPT STA 71
Address:	504 W CROW ST
City,State,Zip:	KENT, WA 98032

Map ID
Direction
Distance
Elevation

MAP FINDINGS

EDR ID Number
EPA ID Number

142
NNW
1/4-1/2
0.473 mi.
2500 ft.

NORTHWEST AUTOMATICS INC
25219 74TH AVE S
KENT, WA 98032

WA ALLSITES S120846036
N/A

Relative:
Lower
Actual:
32 ft.

ALLSITES:

Name: NORTHWEST AUTOMATICS INC
Facility Id: 4874

Interaction: 126748
Interaction 1: I
Interaction 2: HWP
Ecology Program: HAZWASTE
Program Data: HWPPRT
Facility Alt.: Northwest Automatics Inc
Program ID: WAH000053004
Date Interaction: 2018-05-11 00:00:00
Date Interaction 3: Hazardous Waste Planner
Latitude: 47.376142967
Longitude: -122.24304005099999

Interaction: 122402
Interaction 1: I
Interaction 2: HWG
Ecology Program: HAZWASTE
Program Data: TURBOWASTE
Facility Alt.: Northwest Automatics Inc
Program ID: WAH000053004
Date Interaction: 2017-06-08 00:00:00
Date Interaction 3: Hazardous Waste Generator
Latitude: 47.376142967
Longitude: -122.24304005099999

AB143
SE
1/4-1/2
0.482 mi.
2543 ft.

GREEN STATE PRINTING
1819 S CENTRAL 75
KENT, WA 98032
Site 2 of 2 in cluster AB

WA ALLSITES 1000206860
RCRA NonGen / NLR WAD988470167
FINDS
ECHO

Relative:
Lower
Actual:
32 ft.

ALLSITES:

Name: GREEN STATE PRINTING
Facility Id: 25471881

Interaction: 34508
Interaction 1: I
Interaction 2: HWG
Ecology Program: HAZWASTE
Program Data: TURBOWASTE
Facility Alt.: Not reported
Program ID: WAD988470167
Date Interaction: 1990-03-06 00:00:00
Date Interaction 3: Hazardous Waste Generator
Latitude: 47.372924382999997
Longitude: -122.231885179

Map ID
Direction
Distance
Elevation

MAP FINDINGS

Site

Database(s)

EDR ID Number
EPA ID Number

GREEN STATE PRINTING (Continued)

1000206860

RCRA NonGen / NLR:
Date Form Received by Agency: 1997-05-27 00:00:00.0
Handler Name: GREEN STATE PRINTING
Handler Address: 1819 S CENTRAL 75
Handler City,State,Zip: KENT, WA 98032
EPA ID: WAD988470167
Contact Name: PAUL MOORE
Contact Address: 1819 CENTRAL AVE S
Contact City,State,Zip: KENT, WA 98032
Contact Telephone: 253-852-5178
Contact Fax: Not reported
Contact Email: Not reported
Contact Title: Not reported
EPA Region: 10
Land Type: Other
Federal Waste Generator Description: Not a generator, verified
Non-Notifier: Not reported
Biennial Report Cycle: Not reported
Accessibility: Not reported
Active Site Indicator: Not reported
State District Owner: WA
State District: NWRO
Mailing Address: 1819 CENTRAL AVE S STE 75
Mailing City,State,Zip: KENT, WA 98032
Owner Name: SMITH, MARTY
Owner Type: Private
Operator Name: MOORE, PAUL
Operator Type: Private
Short-Term Generator Activity: No
Importer Activity: No
Mixed Waste Generator: No
Transporter Activity: No
Transfer Facility Activity: No
Recycler Activity with Storage: No
Small Quantity On-Site Burner Exemption: No
Smelting Melting and Refining Furnace Exemption: No
Underground Injection Control: No
Off-Site Waste Receipt: No
Universal Waste Indicator: No
Universal Waste Destination Facility: No
Federal Universal Waste: No
Active Site Fed-Reg Treatment Storage and Disposal Facility: Not reported
Active Site Converter Treatment storage and Disposal Facility: Not reported
Active Site State-Reg Treatment Storage and Disposal Facility: Not reported
Active Site State-Reg Handler: ---
Federal Facility Indicator: Not reported
Hazardous Secondary Material Indicator: NN
Sub-Part K Indicator: Not reported
Commercial TSD Indicator: No
Treatment Storage and Disposal Type: Not reported
2018 GPRA Permit Baseline: Not on the Baseline
2018 GPRA Renewals Baseline: Not on the Baseline
Permit Renewals Workload Universe: Not reported
Permit Workload Universe: Not reported
Permit Progress Universe: Not reported
Post-Closure Workload Universe: Not reported
Closure Workload Universe: Not reported

Map ID
Direction
Distance
Elevation

MAP FINDINGS

Site

Database(s)

EDR ID Number
EPA ID Number

GREEN STATE PRINTING (Continued)

1000206860

202 GPRA Corrective Action Baseline:	No
Corrective Action Workload Universe:	No
Subject to Corrective Action Universe:	No
Non-TSDFs Where RCRA CA has Been Imposed Universe:	No
TSDFs Potentially Subject to CA Under 3004 (u)/(v) Universe:	No
TSDFs Only Subject to CA under Discretionary Auth Universe:	No
Corrective Action Priority Ranking:	No NCAPS ranking
Environmental Control Indicator:	No
Institutional Control Indicator:	No
Human Exposure Controls Indicator:	N/A
Groundwater Controls Indicator:	N/A
Operating TSDF Universe:	Not reported
Full Enforcement Universe:	Not reported
Significant Non-Complier Universe:	No
Unaddressed Significant Non-Complier Universe:	No
Addressed Significant Non-Complier Universe:	No
Significant Non-Complier With a Compliance Schedule Universe:	No
Financial Assurance Required:	Not reported
Handler Date of Last Change:	2018-05-09 16:44:51.0
Recognized Trader-Importer:	No
Recognized Trader-Exporter:	No
Importer of Spent Lead Acid Batteries:	No
Exporter of Spent Lead Acid Batteries:	No
Recycler Activity Without Storage:	No
Manifest Broker:	No
Sub-Part P Indicator:	No

Handler - Owner Operator:

Owner/Operator Indicator:	Operator
Owner/Operator Name:	ZWEIGLE, LOWELL
Legal Status:	Private
Date Became Current:	Not reported
Date Ended Current:	Not reported
Owner/Operator Address:	12109 SE 277TH PL
Owner/Operator City,State,Zip:	KENT, WA 98031-8804
Owner/Operator Telephone:	253-631-4133
Owner/Operator Telephone Ext:	Not reported
Owner/Operator Fax:	Not reported
Owner/Operator Email:	Not reported

Owner/Operator Indicator:	Operator
Owner/Operator Name:	GREEN STATE PRINTING
Legal Status:	Private
Date Became Current:	Not reported
Date Ended Current:	Not reported
Owner/Operator Address:	1819 S CENTRAL 75
Owner/Operator City,State,Zip:	KENT, WA 98032
Owner/Operator Telephone:	000-000-0000
Owner/Operator Telephone Ext:	Not reported
Owner/Operator Fax:	Not reported
Owner/Operator Email:	Not reported

Owner/Operator Indicator:	Owner
Owner/Operator Name:	MARTY S
Legal Status:	Private
Date Became Current:	1996-06-01 00:00:00.

Map ID
Direction
Distance
Elevation

MAP FINDINGS

Site

Database(s)

EDR ID Number
EPA ID Number

GREEN STATE PRINTING (Continued)

1000206860

Date Ended Current:	Not reported
Owner/Operator Address:	1819 S CENTRAL
Owner/Operator City,State,Zip:	KENT, WA 98032
Owner/Operator Telephone:	206-852-5178
Owner/Operator Telephone Ext:	Not reported
Owner/Operator Fax:	Not reported
Owner/Operator Email:	Not reported
Owner/Operator Indicator:	Owner
Owner/Operator Name:	GREEN STATE PRINTING
Legal Status:	Private
Date Became Current:	Not reported
Date Ended Current:	Not reported
Owner/Operator Address:	1819 S CENTRAL 75
Owner/Operator City,State,Zip:	KENT, WA 98032
Owner/Operator Telephone:	000-000-0000
Owner/Operator Telephone Ext:	Not reported
Owner/Operator Fax:	Not reported
Owner/Operator Email:	Not reported
Owner/Operator Indicator:	Owner
Owner/Operator Name:	ZWEIGLE, LOWELL
Legal Status:	Private
Date Became Current:	1990-02-26 00:00:00.
Date Ended Current:	Not reported
Owner/Operator Address:	12109 SE 277TH PL
Owner/Operator City,State,Zip:	KENT, WA 98031
Owner/Operator Telephone:	253-631-4133
Owner/Operator Telephone Ext:	Not reported
Owner/Operator Fax:	Not reported
Owner/Operator Email:	Not reported
Owner/Operator Indicator:	Owner
Owner/Operator Name:	ZWEIGLE, LOWELL
Legal Status:	Private
Date Became Current:	1990-02-26 00:00:00.
Date Ended Current:	Not reported
Owner/Operator Address:	12109 SE 277TH PL
Owner/Operator City,State,Zip:	KENT, WA 98031
Owner/Operator Telephone:	253-631-4133
Owner/Operator Telephone Ext:	Not reported
Owner/Operator Fax:	Not reported
Owner/Operator Email:	Not reported
Owner/Operator Indicator:	Owner
Owner/Operator Name:	PLEMMONS, JANET
Legal Status:	Private
Date Became Current:	Not reported
Date Ended Current:	Not reported
Owner/Operator Address:	1819 CENTRAL AVE S STE 140-141
Owner/Operator City,State,Zip:	KENT, WA 98032
Owner/Operator Telephone:	253-859-8726
Owner/Operator Telephone Ext:	Not reported
Owner/Operator Fax:	Not reported
Owner/Operator Email:	Not reported
Owner/Operator Indicator:	Owner

Map ID
Direction
Distance
Elevation

MAP FINDINGS

Site

Database(s)

EDR ID Number
EPA ID Number

GREEN STATE PRINTING (Continued)

1000206860

Owner/Operator Name:	SMITH, MARTY
Legal Status:	Private
Date Became Current:	1996-06-01 00:00:00.
Date Ended Current:	Not reported
Owner/Operator Address:	1819 S CENTRAL
Owner/Operator City,State,Zip:	KENT, WA 98032
Owner/Operator Telephone:	206-852-5178
Owner/Operator Telephone Ext:	Not reported
Owner/Operator Fax:	Not reported
Owner/Operator Email:	Not reported
Owner/Operator Indicator:	Owner
Owner/Operator Name:	SOUTH CENTRAL IV MANAGEMENT
Legal Status:	Private
Date Became Current:	Not reported
Date Ended Current:	Not reported
Owner/Operator Address:	1819 S CENTRAL AVE SUITE 141
Owner/Operator City,State,Zip:	KENT, WA 98032
Owner/Operator Telephone:	253-859-8726
Owner/Operator Telephone Ext:	Not reported
Owner/Operator Fax:	Not reported
Owner/Operator Email:	Not reported
Owner/Operator Indicator:	Owner
Owner/Operator Name:	ZWEIGLE, LOWELL
Legal Status:	Private
Date Became Current:	1990-02-26 00:00:00.
Date Ended Current:	Not reported
Owner/Operator Address:	12109 SE 277TH PL
Owner/Operator City,State,Zip:	KENT, WA 98031
Owner/Operator Telephone:	253-631-4133
Owner/Operator Telephone Ext:	Not reported
Owner/Operator Fax:	Not reported
Owner/Operator Email:	Not reported
Owner/Operator Indicator:	Owner
Owner/Operator Name:	GREEN STATE PRINTING
Legal Status:	Private
Date Became Current:	Not reported
Date Ended Current:	Not reported
Owner/Operator Address:	1819 S CENTRAL 75
Owner/Operator City,State,Zip:	KENT, WA 98032
Owner/Operator Telephone:	000-000-0000
Owner/Operator Telephone Ext:	Not reported
Owner/Operator Fax:	Not reported
Owner/Operator Email:	Not reported
Owner/Operator Indicator:	Owner
Owner/Operator Name:	ZWEIGLE, LOWELL
Legal Status:	Private
Date Became Current:	1990-02-26 00:00:00.
Date Ended Current:	Not reported
Owner/Operator Address:	12109 SE 277TH PL
Owner/Operator City,State,Zip:	KENT, WA 98031
Owner/Operator Telephone:	253-631-4133
Owner/Operator Telephone Ext:	Not reported
Owner/Operator Fax:	Not reported

Map ID
Direction
Distance
Elevation

MAP FINDINGS

Site

Database(s)

EDR ID Number
EPA ID Number

GREEN STATE PRINTING (Continued)

1000206860

Owner/Operator Email:	Not reported
Owner/Operator Indicator:	Owner
Owner/Operator Name:	GREEN STATE PRINTING
Legal Status:	Private
Date Became Current:	Not reported
Date Ended Current:	Not reported
Owner/Operator Address:	1819 S CENTRAL 75
Owner/Operator City,State,Zip:	KENT, WA 98032
Owner/Operator Telephone:	000-000-0000
Owner/Operator Telephone Ext:	Not reported
Owner/Operator Fax:	Not reported
Owner/Operator Email:	Not reported
Owner/Operator Indicator:	Owner
Owner/Operator Name:	SOUTH CENTRAL IV MANAGEMENT
Legal Status:	Private
Date Became Current:	Not reported
Date Ended Current:	Not reported
Owner/Operator Address:	1819 S CENTRAL AVE SUITE 141
Owner/Operator City,State,Zip:	KENT, WA 98032
Owner/Operator Telephone:	253-859-8726
Owner/Operator Telephone Ext:	Not reported
Owner/Operator Fax:	Not reported
Owner/Operator Email:	Not reported
Owner/Operator Indicator:	Owner
Owner/Operator Name:	GREEN STATE PRINTING
Legal Status:	Private
Date Became Current:	Not reported
Date Ended Current:	Not reported
Owner/Operator Address:	1819 S CENTRAL 75
Owner/Operator City,State,Zip:	KENT, WA 98032
Owner/Operator Telephone:	000-000-0000
Owner/Operator Telephone Ext:	Not reported
Owner/Operator Fax:	Not reported
Owner/Operator Email:	Not reported
Owner/Operator Indicator:	Owner
Owner/Operator Name:	SEE PAPER COPY
Legal Status:	Private
Date Became Current:	Not reported
Date Ended Current:	Not reported
Owner/Operator Address:	1819 S CENTRAL 75
Owner/Operator City,State,Zip:	KENT, WA 98032
Owner/Operator Telephone:	000-000-0000
Owner/Operator Telephone Ext:	Not reported
Owner/Operator Fax:	Not reported
Owner/Operator Email:	Not reported
Owner/Operator Indicator:	Operator
Owner/Operator Name:	PAUL M
Legal Status:	Private
Date Became Current:	1996-12-17 00:00:00.
Date Ended Current:	Not reported
Owner/Operator Address:	1819 CENTRAL AVE S
Owner/Operator City,State,Zip:	KENT, WA 98032-7501

Map ID
Direction
Distance
Elevation

MAP FINDINGS

Site

Database(s)

EDR ID Number
EPA ID Number

GREEN STATE PRINTING (Continued)

1000206860

Owner/Operator Telephone: 253-852-5178
Owner/Operator Telephone Ext: Not reported
Owner/Operator Fax: Not reported
Owner/Operator Email: Not reported

Owner/Operator Indicator: Operator
Owner/Operator Name: MOORE, PAUL
Legal Status: Private
Date Became Current: Not reported
Date Ended Current: Not reported
Owner/Operator Address: 1819 CENTRAL AVE S
Owner/Operator City,State,Zip: KENT, WA 98032
Owner/Operator Telephone: 253-852-5178
Owner/Operator Telephone Ext: Not reported
Owner/Operator Fax: Not reported
Owner/Operator Email: Not reported

Owner/Operator Indicator: Operator
Owner/Operator Name: GREEN STATE PRINTING
Legal Status: Private
Date Became Current: Not reported
Date Ended Current: Not reported
Owner/Operator Address: 1819 S CENTRAL 75
Owner/Operator City,State,Zip: KENT, WA 98032
Owner/Operator Telephone: 000-000-0000
Owner/Operator Telephone Ext: Not reported
Owner/Operator Fax: Not reported
Owner/Operator Email: Not reported

Owner/Operator Indicator: Operator
Owner/Operator Name: MOORE, PAUL
Legal Status: Private
Date Became Current: Not reported
Date Ended Current: Not reported
Owner/Operator Address: 1819 CENTRAL AVE S
Owner/Operator City,State,Zip: KENT, WA 98032
Owner/Operator Telephone: 253-852-5178
Owner/Operator Telephone Ext: Not reported
Owner/Operator Fax: Not reported
Owner/Operator Email: Not reported

Owner/Operator Indicator: Owner
Owner/Operator Name: ZWEIGLE, LOWELL
Legal Status: Private
Date Became Current: 1990-02-26 00:00:00.
Date Ended Current: Not reported
Owner/Operator Address: 12109 SE 277TH PL
Owner/Operator City,State,Zip: KENT, WA 98031
Owner/Operator Telephone: 253-631-4133
Owner/Operator Telephone Ext: Not reported
Owner/Operator Fax: Not reported
Owner/Operator Email: Not reported

Owner/Operator Indicator: Owner
Owner/Operator Name: GREEN STATE PRINTING
Legal Status: Private
Date Became Current: Not reported

Map ID
Direction
Distance
Elevation

MAP FINDINGS

Site

Database(s)

EDR ID Number
EPA ID Number

GREEN STATE PRINTING (Continued)

1000206860

Date Ended Current:	Not reported
Owner/Operator Address:	1819 S CENTRAL 75
Owner/Operator City,State,Zip:	KENT, WA 98032
Owner/Operator Telephone:	000-000-0000
Owner/Operator Telephone Ext:	Not reported
Owner/Operator Fax:	Not reported
Owner/Operator Email:	Not reported
Owner/Operator Indicator:	Operator
Owner/Operator Name:	GREEN STATE PRINTING
Legal Status:	Private
Date Became Current:	Not reported
Date Ended Current:	Not reported
Owner/Operator Address:	1819 S CENTRAL 75
Owner/Operator City,State,Zip:	KENT, WA 98032
Owner/Operator Telephone:	000-000-0000
Owner/Operator Telephone Ext:	Not reported
Owner/Operator Fax:	Not reported
Owner/Operator Email:	Not reported
Owner/Operator Indicator:	Operator
Owner/Operator Name:	GREEN STATE PRINTING
Legal Status:	Private
Date Became Current:	Not reported
Date Ended Current:	Not reported
Owner/Operator Address:	1819 S CENTRAL 75
Owner/Operator City,State,Zip:	KENT, WA 98032
Owner/Operator Telephone:	000-000-0000
Owner/Operator Telephone Ext:	Not reported
Owner/Operator Fax:	Not reported
Owner/Operator Email:	Not reported
Owner/Operator Indicator:	Owner
Owner/Operator Name:	MOORE, PAUL
Legal Status:	Private
Date Became Current:	1996-06-01 00:00:00.
Date Ended Current:	Not reported
Owner/Operator Address:	1819 CENTRAL AVE S
Owner/Operator City,State,Zip:	KENT, WA 98032
Owner/Operator Telephone:	253-852-5178
Owner/Operator Telephone Ext:	Not reported
Owner/Operator Fax:	Not reported
Owner/Operator Email:	Not reported
Owner/Operator Indicator:	Owner
Owner/Operator Name:	SMITH, MARTY
Legal Status:	Private
Date Became Current:	1996-06-01 00:00:00.
Date Ended Current:	Not reported
Owner/Operator Address:	1819 S CENTRAL
Owner/Operator City,State,Zip:	KENT, WA 98032
Owner/Operator Telephone:	206-852-5178
Owner/Operator Telephone Ext:	Not reported
Owner/Operator Fax:	Not reported
Owner/Operator Email:	Not reported
Owner/Operator Indicator:	Operator

Map ID
Direction
Distance
Elevation

MAP FINDINGS

Site

Database(s)

EDR ID Number
EPA ID Number

GREEN STATE PRINTING (Continued)

1000206860

Owner/Operator Name:	MOORE, PAUL
Legal Status:	Private
Date Became Current:	Not reported
Date Ended Current:	Not reported
Owner/Operator Address:	1819 CENTRAL AVE S
Owner/Operator City,State,Zip:	KENT, WA 98032
Owner/Operator Telephone:	253-852-5178
Owner/Operator Telephone Ext:	Not reported
Owner/Operator Fax:	Not reported
Owner/Operator Email:	Not reported
Owner/Operator Indicator:	Operator
Owner/Operator Name:	GREEN STATE PRINTING
Legal Status:	Private
Date Became Current:	Not reported
Date Ended Current:	Not reported
Owner/Operator Address:	1819 S CENTRAL 75
Owner/Operator City,State,Zip:	KENT, WA 98032
Owner/Operator Telephone:	000-000-0000
Owner/Operator Telephone Ext:	Not reported
Owner/Operator Fax:	Not reported
Owner/Operator Email:	Not reported

Historic Generators:

Receive Date:	1996-05-30 00:00:00.0
Handler Name:	GREEN STATE PRINTING
Federal Waste Generator Description:	Not a generator, verified
State District Owner:	WA
Large Quantity Handler of Universal Waste:	No
Recognized Trader Importer:	No
Recognized Trader Exporter:	No
Spent Lead Acid Battery Importer:	No
Spent Lead Acid Battery Exporter:	No
Current Record:	No
Non Storage Recycler Activity:	Not reported
Electronic Manifest Broker:	Not reported

Receive Date:	1997-05-26 00:00:00.0
Handler Name:	GREEN STATE PRINTING
Federal Waste Generator Description:	Not a generator, verified
State District Owner:	WA
Large Quantity Handler of Universal Waste:	No
Recognized Trader Importer:	No
Recognized Trader Exporter:	No
Spent Lead Acid Battery Importer:	No
Spent Lead Acid Battery Exporter:	No
Current Record:	No
Non Storage Recycler Activity:	Not reported
Electronic Manifest Broker:	Not reported

Receive Date:	1997-05-27 00:00:00.0
Handler Name:	GREEN STATE PRINTING
Federal Waste Generator Description:	Not a generator, verified
State District Owner:	WA
Large Quantity Handler of Universal Waste:	No
Recognized Trader Importer:	No
Recognized Trader Exporter:	No

Map ID
Direction
Distance
Elevation

MAP FINDINGS

Site

Database(s)

EDR ID Number
EPA ID Number

GREEN STATE PRINTING (Continued)

1000206860

Spent Lead Acid Battery Importer:	No
Spent Lead Acid Battery Exporter:	No
Current Record:	Yes
Non Storage Recycler Activity:	Not reported
Electronic Manifest Broker:	Not reported
Receive Date:	1993-12-31 00:00:00.0
Handler Name:	GREEN STATE PRINTING
Federal Waste Generator Description:	Conditionally Exempt Small Quantity Generator
State District Owner:	WA
Large Quantity Handler of Universal Waste:	No
Recognized Trader Importer:	No
Recognized Trader Exporter:	No
Spent Lead Acid Battery Importer:	No
Spent Lead Acid Battery Exporter:	No
Current Record:	No
Non Storage Recycler Activity:	Not reported
Electronic Manifest Broker:	Not reported
Receive Date:	1994-01-01 00:00:00.0
Handler Name:	GREEN STATE PRINTING
Federal Waste Generator Description:	Not a generator, verified
State District Owner:	WA
Large Quantity Handler of Universal Waste:	No
Recognized Trader Importer:	No
Recognized Trader Exporter:	No
Spent Lead Acid Battery Importer:	No
Spent Lead Acid Battery Exporter:	No
Current Record:	No
Non Storage Recycler Activity:	Not reported
Electronic Manifest Broker:	Not reported
Receive Date:	1995-01-01 00:00:00.0
Handler Name:	GREEN STATE PRINTING
Federal Waste Generator Description:	Not a generator, verified
State District Owner:	WA
Large Quantity Handler of Universal Waste:	No
Recognized Trader Importer:	No
Recognized Trader Exporter:	No
Spent Lead Acid Battery Importer:	No
Spent Lead Acid Battery Exporter:	No
Current Record:	No
Non Storage Recycler Activity:	Not reported
Electronic Manifest Broker:	Not reported
Receive Date:	1996-03-05 00:00:00.0
Handler Name:	GREEN STATE PRINTING
Federal Waste Generator Description:	Small Quantity Generator
State District Owner:	WA
Large Quantity Handler of Universal Waste:	No
Recognized Trader Importer:	No
Recognized Trader Exporter:	No
Spent Lead Acid Battery Importer:	No
Spent Lead Acid Battery Exporter:	No
Current Record:	No
Non Storage Recycler Activity:	Not reported
Electronic Manifest Broker:	Not reported

Map ID
Direction
Distance
Elevation

MAP FINDINGS

Site

Database(s)

EDR ID Number
EPA ID Number

GREEN STATE PRINTING (Continued)

1000206860

Receive Date: 1996-05-30 00:00:00.0
Handler Name: GREEN STATE PRINTING
Federal Waste Generator Description: Not a generator, verified
State District Owner: WA
Large Quantity Handler of Universal Waste: No
Recognized Trader Importer: No
Recognized Trader Exporter: No
Spent Lead Acid Battery Importer: No
Spent Lead Acid Battery Exporter: No
Current Record: No
Non Storage Recycler Activity: Not reported
Electronic Manifest Broker: Not reported

Receive Date: 1997-03-18 00:00:00.0
Handler Name: GREEN STATE PRINTING
Federal Waste Generator Description: Small Quantity Generator
State District Owner: WA
Large Quantity Handler of Universal Waste: No
Recognized Trader Importer: No
Recognized Trader Exporter: No
Spent Lead Acid Battery Importer: No
Spent Lead Acid Battery Exporter: No
Current Record: No
Non Storage Recycler Activity: Not reported
Electronic Manifest Broker: Not reported

Receive Date: 1997-05-26 00:00:00.0
Handler Name: GREEN STATE PRINTING
Federal Waste Generator Description: Not a generator, verified
State District Owner: WA
Large Quantity Handler of Universal Waste: No
Recognized Trader Importer: No
Recognized Trader Exporter: No
Spent Lead Acid Battery Importer: No
Spent Lead Acid Battery Exporter: No
Current Record: No
Non Storage Recycler Activity: Not reported
Electronic Manifest Broker: Not reported

List of NAICS Codes and Descriptions:

NAICS Code: 323114
NAICS Description: QUICK PRINTING

Facility Has Received Notices of Violations:

Violations: No Violations Found

Evaluation Action Summary:

Evaluations: No Evaluations Found

FINDS:

Registry ID: 110005351270

Click Here:

Map ID
Direction
Distance
Elevation

MAP FINDINGS

Site

Database(s)

EDR ID Number
EPA ID Number

GREEN STATE PRINTING (Continued)

1000206860

Environmental Interest/Information System:

RCRAInfo is a national information system that supports the Resource Conservation and Recovery Act (RCRA) program through the tracking of events and activities related to facilities that generate, transport, and treat, store, or dispose of hazardous waste. RCRAInfo allows RCRA program staff to track the notification, permit, compliance, and corrective action activities required under RCRA.

[Click this hyperlink](#) while viewing on your computer to access additional FINDS: detail in the EDR Site Report.

ECHO:

Envid: 1000206860
Registry ID: 110005351270
DFR URL: <http://echo.epa.gov/detailed-facility-report?fid=110005351270>
Name: GREEN STATE PRINTING
Address: 1819 S CENTRAL 75
City,State,Zip: KENT, WA 98032

AD144
NE
1/4-1/2
0.491 mi.
2594 ft.

**KENTOX
636 S CENTRAL
KENT, WA 98032**

Site 1 of 2 in cluster AD

**WA ALLSITES
RCRA NonGen / NLR
FINDS
ECHO**

**1000418184
WAD042479741**

Relative:
Higher
Actual:
48 ft.

ALLSITES:

Name: KENTOX
Facility Id: 71717898

Interaction: 60253
Interaction 1: A
Interaction 2: TIER2
Ecology Program: HAZWASTE
Program Data: EPCRA
Facility Alt.: Not reported
Program ID: WAD042479741
Date Interaction: 1991-01-01 00:00:00
Date Interaction 3: Emergency/Haz Chem Rpt TI
Latitude: 47.375314383999999
Longitude: -122.231795177

Interaction: 60252
Interaction 1: I
Interaction 2: HWG
Ecology Program: HAZWASTE
Program Data: TURBOWASTE
Facility Alt.: Not reported
Program ID: WAD042479741
Date Interaction: 1989-01-11 00:00:00
Date Interaction 3: Hazardous Waste Generator
Latitude: 47.375314383999999
Longitude: -122.231795177

RCRA NonGen / NLR:

Date Form Received by Agency: 1990-05-03 00:00:00.0

Map ID
Direction
Distance
Elevation

MAP FINDINGS

Site

Database(s)

EDR ID Number
EPA ID Number

KENTOX (Continued)

1000418184

Handler Name:	KENTOX
Handler Address:	636 S CENTRAL
Handler City,State,Zip:	KENT, WA 98032
EPA ID:	WAD042479741
Contact Name:	Not reported
Contact Address:	Not reported
Contact City,State,Zip:	Not reported
Contact Telephone:	Not reported
Contact Fax:	Not reported
Contact Email:	Not reported
Contact Title:	Not reported
EPA Region:	10
Land Type:	Other
Federal Waste Generator Description:	Not a generator, verified
Non-Notifier:	Not reported
Biennial Report Cycle:	Not reported
Accessibility:	Not reported
Active Site Indicator:	Not reported
State District Owner:	WA
State District:	NWRO
Mailing Address:	640 CENTRAL AVE S
Mailing City,State,Zip:	KENT, WA 98032
Owner Name:	KENTOX
Owner Type:	Private
Operator Name:	KENTOX
Operator Type:	Private
Short-Term Generator Activity:	No
Importer Activity:	No
Mixed Waste Generator:	No
Transporter Activity:	No
Transfer Facility Activity:	No
Recycler Activity with Storage:	No
Small Quantity On-Site Burner Exemption:	No
Smelting Melting and Refining Furnace Exemption:	No
Underground Injection Control:	No
Off-Site Waste Receipt:	No
Universal Waste Indicator:	No
Universal Waste Destination Facility:	No
Federal Universal Waste:	No
Active Site Fed-Reg Treatment Storage and Disposal Facility:	Not reported
Active Site Converter Treatment storage and Disposal Facility:	Not reported
Active Site State-Reg Treatment Storage and Disposal Facility:	Not reported
Active Site State-Reg Handler:	---
Federal Facility Indicator:	Not reported
Hazardous Secondary Material Indicator:	NN
Sub-Part K Indicator:	Not reported
Commercial TSD Indicator:	No
Treatment Storage and Disposal Type:	Not reported
2018 GPRA Permit Baseline:	Not on the Baseline
2018 GPRA Renewals Baseline:	Not on the Baseline
Permit Renewals Workload Universe:	Not reported
Permit Workload Universe:	Not reported
Permit Progress Universe:	Not reported
Post-Closure Workload Universe:	Not reported
Closure Workload Universe:	Not reported
202 GPRA Corrective Action Baseline:	No
Corrective Action Workload Universe:	No

Map ID
Direction
Distance
Elevation

MAP FINDINGS

Site

Database(s)

EDR ID Number
EPA ID Number

KENTOX (Continued)

1000418184

Subject to Corrective Action Universe:	No
Non-TSDFs Where RCRA CA has Been Imposed Universe:	No
TSDFs Potentially Subject to CA Under 3004 (u)/(v) Universe:	No
TSDFs Only Subject to CA under Discretionary Auth Universe:	No
Corrective Action Priority Ranking:	No NCAPS ranking
Environmental Control Indicator:	No
Institutional Control Indicator:	No
Human Exposure Controls Indicator:	N/A
Groundwater Controls Indicator:	N/A
Operating TSDF Universe:	Not reported
Full Enforcement Universe:	Not reported
Significant Non-Complier Universe:	No
Unaddressed Significant Non-Complier Universe:	No
Addressed Significant Non-Complier Universe:	No
Significant Non-Complier With a Compliance Schedule Universe:	No
Financial Assurance Required:	Not reported
Handler Date of Last Change:	2018-05-09 12:34:07.0
Recognized Trader-Importer:	No
Recognized Trader-Exporter:	No
Importer of Spent Lead Acid Batteries:	No
Exporter of Spent Lead Acid Batteries:	No
Recycler Activity Without Storage:	No
Manifest Broker:	No
Sub-Part P Indicator:	No

Handler - Owner Operator:

Owner/Operator Indicator:	Operator
Owner/Operator Name:	KENTOX
Legal Status:	Private
Date Became Current:	Not reported
Date Ended Current:	Not reported
Owner/Operator Address:	636 CENTRAL AVE S
Owner/Operator City,State,Zip:	KENT, WA 98032-6111
Owner/Operator Telephone:	000-000-0000
Owner/Operator Telephone Ext:	Not reported
Owner/Operator Fax:	Not reported
Owner/Operator Email:	Not reported

Owner/Operator Indicator:	Owner
Owner/Operator Name:	KENTOX
Legal Status:	Private
Date Became Current:	Not reported
Date Ended Current:	Not reported
Owner/Operator Address:	636 S CENTRAL
Owner/Operator City,State,Zip:	KENT, WA 98032
Owner/Operator Telephone:	000-000-0000
Owner/Operator Telephone Ext:	Not reported
Owner/Operator Fax:	Not reported
Owner/Operator Email:	Not reported

Owner/Operator Indicator:	Owner
Owner/Operator Name:	KENTOX
Legal Status:	Private
Date Became Current:	1996-05-02 00:00:00.
Date Ended Current:	Not reported
Owner/Operator Address:	636 CENTRAL AVE S

Map ID
Direction
Distance
Elevation

MAP FINDINGS

Site

Database(s)

EDR ID Number
EPA ID Number

KENTOX (Continued)

1000418184

Owner/Operator City,State,Zip: KENT, WA 98032
Owner/Operator Telephone: 000-000-0000
Owner/Operator Telephone Ext: Not reported
Owner/Operator Fax: Not reported
Owner/Operator Email: Not reported

Owner/Operator Indicator: Operator
Owner/Operator Name: KENTOX
Legal Status: Private
Date Became Current: Not reported
Date Ended Current: Not reported
Owner/Operator Address: 636 S CENTRAL
Owner/Operator City,State,Zip: KENT, WA 98032
Owner/Operator Telephone: 000-000-0000
Owner/Operator Telephone Ext: Not reported
Owner/Operator Fax: Not reported
Owner/Operator Email: Not reported

Owner/Operator Indicator: Owner
Owner/Operator Name: KENTOX
Legal Status: Private
Date Became Current: Not reported
Date Ended Current: Not reported
Owner/Operator Address: 636 S CENTRAL
Owner/Operator City,State,Zip: KENT, WA 98032
Owner/Operator Telephone: 000-000-0000
Owner/Operator Telephone Ext: Not reported
Owner/Operator Fax: Not reported
Owner/Operator Email: Not reported

Owner/Operator Indicator: Operator
Owner/Operator Name: KENTOX
Legal Status: Private
Date Became Current: Not reported
Date Ended Current: Not reported
Owner/Operator Address: 636 S CENTRAL
Owner/Operator City,State,Zip: KENT, WA 98032
Owner/Operator Telephone: 000-000-0000
Owner/Operator Telephone Ext: Not reported
Owner/Operator Fax: Not reported
Owner/Operator Email: Not reported

Owner/Operator Indicator: Owner
Owner/Operator Name: SEE PAPER COPY
Legal Status: Private
Date Became Current: Not reported
Date Ended Current: Not reported
Owner/Operator Address: 636 S CENTRAL
Owner/Operator City,State,Zip: KENT, WA 98032
Owner/Operator Telephone: 000-000-0000
Owner/Operator Telephone Ext: Not reported
Owner/Operator Fax: Not reported
Owner/Operator Email: Not reported

Owner/Operator Indicator: Owner
Owner/Operator Name: KENTOX
Legal Status: Private

Map ID
Direction
Distance
Elevation

MAP FINDINGS

Site

Database(s)

EDR ID Number
EPA ID Number

KENTOX (Continued)

1000418184

Date Became Current: 1996-05-02 00:00:00.
Date Ended Current: Not reported
Owner/Operator Address: 636 CENTRAL AVE S
Owner/Operator City,State,Zip: KENT, WA 98032
Owner/Operator Telephone: 000-000-0000
Owner/Operator Telephone Ext: Not reported
Owner/Operator Fax: Not reported
Owner/Operator Email: Not reported

Historic Generators:

Receive Date: 1990-05-02 00:00:00.0
Handler Name: KENTOX
Federal Waste Generator Description: Not a generator, verified
State District Owner: WA
Large Quantity Handler of Universal Waste: No
Recognized Trader Importer: No
Recognized Trader Exporter: No
Spent Lead Acid Battery Importer: No
Spent Lead Acid Battery Exporter: No
Current Record: No
Non Storage Recycler Activity: Not reported
Electronic Manifest Broker: Not reported

Receive Date: 1990-05-03 00:00:00.0
Handler Name: KENTOX
Federal Waste Generator Description: Not a generator, verified
State District Owner: WA
Large Quantity Handler of Universal Waste: No
Recognized Trader Importer: No
Recognized Trader Exporter: No
Spent Lead Acid Battery Importer: No
Spent Lead Acid Battery Exporter: No
Current Record: Yes
Non Storage Recycler Activity: Not reported
Electronic Manifest Broker: Not reported

Receive Date: 1990-05-02 00:00:00.0
Handler Name: KENTOX
Federal Waste Generator Description: Not a generator, verified
State District Owner: WA
Large Quantity Handler of Universal Waste: No
Recognized Trader Importer: No
Recognized Trader Exporter: No
Spent Lead Acid Battery Importer: No
Spent Lead Acid Battery Exporter: No
Current Record: No
Non Storage Recycler Activity: Not reported
Electronic Manifest Broker: Not reported

List of NAICS Codes and Descriptions:

NAICS Code: 53249
NAICS Description: OTHER COMMERCIAL AND INDUSTRIAL MACHINERY AND EQUIPMENT RENTAL AND LEASING

Facility Has Received Notices of Violations:

Violations: No Violations Found

Map ID
Direction
Distance
Elevation

MAP FINDINGS

Site

Database(s)

EDR ID Number
EPA ID Number

KENTOX (Continued)

1000418184

Evaluation Action Summary:

Evaluations:

No Evaluations Found

FINDS:

Registry ID: 110005319930

Click Here:

Environmental Interest/Information System:

Washington Facility / Site Identification System (WA-FSIS) provides a means to query and display data maintained by the Washington Department of Ecology. This system contains key information for each facility/site that is currently, or has been, of interest to the Air Quality, Dam Safety, Hazardous Waste, Toxics Cleanup, and Water Quality Programs.

RCRAInfo is a national information system that supports the Resource Conservation and Recovery Act (RCRA) program through the tracking of events and activities related to facilities that generate, transport, and treat, store, or dispose of hazardous waste. RCRAInfo allows RCRA program staff to track the notification, permit, compliance, and corrective action activities required under RCRA.

[Click this hyperlink](#) while viewing on your computer to access additional FINDS: detail in the EDR Site Report.

ECHO:

Envid: 1000418184
Registry ID: 110005319930
DFR URL: <http://echo.epa.gov/detailed-facility-report?fid=110005319930>
Name: KENTOX
Address: 636 S CENTRAL
City,State,Zip: KENT, WA 98032

AD145
NE
1/4-1/2
0.496 mi.
2620 ft.

CHEVRON #9 2678
631 N. CENTRAL
KENT, WA 98032

WA ICR S104484618
N/A

Site 2 of 2 in cluster AD

Relative:
Higher

Actual:
48 ft.

ICR:
Date Ecology Received Report: 10/25/99
Contaminants Found at Site: Petroleum products
Media Contaminated: Groundwater
Waste Management: Tank
Region: North Western
Type of Report Ecology Received: Interim cleanup report
Site Register Issue: 98-19
County Code: 17
Contact: Not reported
Report Title: Not reported

Date Ecology Received Report: 05/25/00
Contaminants Found at Site: Petroleum products
Media Contaminated: Groundwater
Waste Management: Tank
Region: North Western
Type of Report Ecology Received: Interim cleanup report

Map ID
Direction
Distance
Elevation

MAP FINDINGS

Site

Database(s)

EDR ID Number
EPA ID Number

CHEVRON #9 2678 (Continued)

S104484618

Site Register Issue:	98-27
County Code:	17
Contact:	Not reported
Report Title:	Not reported
Date Ecology Received Report:	07/25/96
Contaminants Found at Site:	Petroleum products
Media Contaminated:	Groundwater
Waste Management:	Tank
Region:	North Western
Type of Report Ecology Received:	Interim cleanup report
Site Register Issue:	94-32
County Code:	17
Contact:	Not reported
Report Title:	Not reported
Date Ecology Received Report:	12/01/95
Contaminants Found at Site:	Petroleum products
Media Contaminated:	Groundwater, Soil
Waste Management:	Tank
Region:	North Western
Type of Report Ecology Received:	Interim cleanup report
Site Register Issue:	94-17
County Code:	17
Contact:	Not reported
Report Title:	Not reported
Date Ecology Received Report:	11/28/01
Contaminants Found at Site:	Petroleum products
Media Contaminated:	Groundwater
Waste Management:	Tank
Region:	North Western
Type of Report Ecology Received:	Interim cleanup report
Site Register Issue:	98-43
County Code:	17
Contact:	Not reported
Report Title:	Well Abandonment November 2001
Date Ecology Received Report:	05/07/01
Contaminants Found at Site:	Petroleum products
Media Contaminated:	Groundwater
Waste Management:	Tank
Region:	North Western
Type of Report Ecology Received:	Interim cleanup report
Site Register Issue:	98-36
County Code:	17
Contact:	Not reported
Report Title:	Ground Water Monitoring & Sampling
Date Ecology Received Report:	09/12/00
Contaminants Found at Site:	Petroleum products
Media Contaminated:	Groundwater
Waste Management:	Tank
Region:	North Western
Type of Report Ecology Received:	Interim cleanup report
Site Register Issue:	98-31
County Code:	17

Map ID
Direction
Distance
Elevation

MAP FINDINGS

Site

Database(s)

EDR ID Number
EPA ID Number

CHEVRON #9 2678 (Continued)

S104484618

Contact: Not reported
Report Title: Monitoring - June 2000

Date Ecology Received Report: 06/24/97
Contaminants Found at Site: Petroleum products
Media Contaminated: Groundwater
Waste Management: Tank
Region: North Western
Type of Report Ecology Received: Interim cleanup report
Site Register Issue: 95-03
County Code: 17
Contact: Not reported
Report Title: Not reported

AE146
SSW
1/2-1
0.553 mi.
2920 ft.

ERNST DISTRIBUTION CENTER
27232 72ND AVE S
KENT, WA 98032

WA CSCSL
WA VCP

S124435376
N/A

Site 1 of 2 in cluster AE

Relative:
Lower

Actual:
37 ft.

CSCSL:
Name: ERNST DISTRIBUTION CENTER
Address: 27232 72ND AVE S
City,State,Zip: KENT, WA 98032
Facility ID: 64425752
Region: Northwest
Lat/Long: 47.36193 / -122.24205
Clean Up Siteid: 10004
Site Status: Cleanup Started
Contaminant Name: Halogenated Solvents
Alternate Site Names: Pay N Pak Distribution Ctr
Site Rank: Not reported
Has Institutional Control: Not reported
Past VCP: True
Current VCP: True
Ground Water: Not reported
Surface Water: Not reported
Soil: Confirmed Above Cleanup Levels
Sediment: Not reported
Air: Not reported
Bedrock: Not reported
Responsible Unit: Headquarters

Name: ERNST DISTRIBUTION CENTER
Address: 27232 72ND AVE S
City,State,Zip: KENT, WA 98032
Facility ID: 64425752
Region: Northwest
Lat/Long: 47.36193 / -122.24205
Clean Up Siteid: 10004
Site Status: Cleanup Started
Contaminant Name: Petroleum-Diesel
Alternate Site Names: Pay N Pak Distribution Ctr
Site Rank: Not reported
Has Institutional Control: Not reported
Past VCP: True
Current VCP: True
Ground Water: Not reported

Map ID
Direction
Distance
Elevation

MAP FINDINGS

Site

Database(s)

EDR ID Number
EPA ID Number

ERNST DISTRIBUTION CENTER (Continued)

S124435376

Surface Water: Not reported
Soil: Remediated-Below
Sediment: Not reported
Air: Not reported
Bedrock: Not reported
Responsible Unit: Headquarters

Name: ERNST DISTRIBUTION CENTER
Address: 27232 72ND AVE S
City,State,Zip: KENT, WA 98032
Facility ID: 64425752
Region: Northwest
Lat/Long: 47.36193 / -122.24205
Clean Up Siteid: 10004
Site Status: Cleanup Started
Contaminant Name: Petroleum-Other
Alternate Site Names: Pay N Pak Distribution Ctr
Site Rank: Not reported
Has Institutional Control: Not reported
Past VCP: True
Current VCP: True
Ground Water: Not reported
Surface Water: Not reported
Soil: Confirmed Above Cleanup Levels
Sediment: Not reported
Air: Not reported
Bedrock: Not reported
Responsible Unit: Headquarters

VCP:

Name: ERNST DISTRIBUTION CENTER
Address: 27232 72ND AVE S
City,State,Zip: KENT, WA 98032
edr_fstat: WA
edr_fzip: 98032
edr_fcnty: KING
edr_zip: Not reported
Facility ID: 64425752
VCP Status: Not reported
VCP: TRUE
Ecology Status: Not reported
NFA Type: Not reported
Date NFA: Not reported
Rank: Not reported
Cleanup Siteid: 10004
Contaminant Name: Halogenated Solvents
Soil: Confirmed Above Cleanup Levels

Name: ERNST DISTRIBUTION CENTER
Address: 27232 72ND AVE S
City,State,Zip: KENT, WA 98032
edr_fstat: WA
edr_fzip: 98032
edr_fcnty: KING
edr_zip: Not reported
Facility ID: 64425752
VCP Status: Not reported

Map ID
Direction
Distance
Elevation

MAP FINDINGS

Site

Database(s)

EDR ID Number
EPA ID Number

ERNST DISTRIBUTION CENTER (Continued)

S124435376

VCP: TRUE
Ecology Status: Not reported
NFA Type: Not reported
Date NFA: Not reported
Rank: Not reported
Cleanup Siteid: 10004
Contaminant Name: Petroleum-Diesel
Soil: Remediated-Below

Name: ERNST DISTRIBUTION CENTER
Address: 27232 72ND AVE S
City,State,Zip: KENT, WA 98032
edr_fstat: WA
edr_fzip: 98032
edr_fcnty: KING
edr_zip: Not reported
Facility ID: 64425752
VCP Status: Not reported
VCP: TRUE
Ecology Status: Not reported
NFA Type: Not reported
Date NFA: Not reported
Rank: Not reported
Cleanup Siteid: 10004
Contaminant Name: Petroleum-Other
Soil: Confirmed Above Cleanup Levels

AE147 KENT AUTO UNLOAD FACILITY
SSW 26850 72ND ST S
1/2-1 KENT, WA 98031
0.554 mi.
2926 ft. Site 2 of 2 in cluster AE

WA CSCSL U004139728
WA LUST N/A
WA UST
WA ALLSITES
WA SPILLS
WA ASBESTOS

Relative:
Lower

Actual:
37 ft.

CSCSL:
Name: UNION PACIFIC RR KENT
Address: 26850 72ND AVE S
City,State,Zip: KENT, WA 98032
Facility ID: 49776926
Region: Northwest
Lat/Long: 47.36432 / -122.24337
Clean Up Siteid: 9463
Site Status: Awaiting Cleanup
Contaminant Name: Benzene
Alternate Site Names: KENT AUTO UNLOAD FACILITY,Transport Storage Distributing
Site Rank: Not reported
Has Institutional Control:Not reported
Past VCP: Not reported
Current VCP: Not reported
Ground Water: Not reported
Surface Water: Not reported
Soil: Suspected
Sediment: Not reported
Air: Not reported
Bedrock: Not reported
Responsible Unit: Northwest

Name: UNION PACIFIC RR KENT

Map ID
Direction
Distance
Elevation

MAP FINDINGS

Site

Database(s)

EDR ID Number
EPA ID Number

KENT AUTO UNLOAD FACILITY (Continued)

U004139728

Address: 26850 72ND AVE S
City,State,Zip: KENT, WA 98032
Facility ID: 49776926
Region: Northwest
Lat/Long: 47.36432 / -122.24337
Clean Up Siteid: 9463
Site Status: Awaiting Cleanup
Contaminant Name: Petroleum-Diesel
Alternate Site Names: KENT AUTO UNLOAD FACILITY,Transport Storage Distributing
Site Rank: Not reported
Has Institutional Control:Not reported
Past VCP: Not reported
Current VCP: Not reported
Ground Water: Not reported
Surface Water: Not reported
Soil: Confirmed Above Cleanup Levels
Sediment: Not reported
Air: Not reported
Bedrock: Not reported
Responsible Unit: Northwest

Name: UNION PACIFIC RR KENT
Address: 26850 72ND AVE S
City,State,Zip: KENT, WA 98032
Facility ID: 49776926
Region: Northwest
Lat/Long: 47.36432 / -122.24337
Clean Up Siteid: 9463
Site Status: Awaiting Cleanup
Contaminant Name: Petroleum-Gasoline
Alternate Site Names: KENT AUTO UNLOAD FACILITY,Transport Storage Distributing
Site Rank: Not reported
Has Institutional Control:Not reported
Past VCP: Not reported
Current VCP: Not reported
Ground Water: Not reported
Surface Water: Not reported
Soil: Suspected
Sediment: Not reported
Air: Not reported
Bedrock: Not reported
Responsible Unit: Northwest

Name: UNION PACIFIC RR KENT
Address: 26850 72ND AVE S
City,State,Zip: KENT, WA 98032
Facility ID: 49776926
Region: Northwest
Lat/Long: 47.36432 / -122.24337
Clean Up Siteid: 9463
Site Status: Awaiting Cleanup
Contaminant Name: Petroleum-Other
Alternate Site Names: KENT AUTO UNLOAD FACILITY,Transport Storage Distributing
Site Rank: Not reported
Has Institutional Control:Not reported
Past VCP: Not reported
Current VCP: Not reported

Map ID
Direction
Distance
Elevation

MAP FINDINGS

Site

Database(s)

EDR ID Number
EPA ID Number

KENT AUTO UNLOAD FACILITY (Continued)

U004139728

Ground Water: Not reported
Surface Water: Not reported
Soil: Suspected
Sediment: Not reported
Air: Not reported
Bedrock: Not reported
Responsible Unit: Northwest

LUST:

Name: UNION PACIFIC RR KENT
Address: 26850 72ND AVE S
City,State,Zip: KENT, WA 98032
Facility ID: 49776926
Lust Status Type: LUST - Awaiting Cleanup
Cleanup Site ID: 9463
Cleanup Unit Type: Upland
Process Type: Independent Action
Cleanup Unit Name: KENT AUTO UNLOAD FACILITY,Transport Storage Distributing
Response Section: Northwest
Release Date: 07/05/1990
Lust Date: 07/01/2011
Region: Northwest
Lust ID: 1515
UST ID: 97275
Contaminant Name: Benzene
Ground Water: Not reported
Surface Water: Not reported
Soil: Suspected
Sediment: Not reported
Air: Not reported
Bedrock: Not reported
Lat/Long: 47.36432 / -122.24337

Name: UNION PACIFIC RR KENT
Address: 26850 72ND AVE S
City,State,Zip: KENT, WA 98032
Facility ID: 49776926
Lust Status Type: LUST - Awaiting Cleanup
Cleanup Site ID: 9463
Cleanup Unit Type: Upland
Process Type: Independent Action
Cleanup Unit Name: KENT AUTO UNLOAD FACILITY,Transport Storage Distributing
Response Section: Northwest
Release Date: 07/05/1990
Lust Date: 07/01/2011
Region: Northwest
Lust ID: 1515
UST ID: 97275
Contaminant Name: Petroleum-Diesel
Ground Water: Not reported
Surface Water: Not reported
Soil: Confirmed Above Cleanup Levels
Sediment: Not reported
Air: Not reported
Bedrock: Not reported
Lat/Long: 47.36432 / -122.24337

Map ID
Direction
Distance
Elevation

MAP FINDINGS

Site

Database(s)

EDR ID Number
EPA ID Number

KENT AUTO UNLOAD FACILITY (Continued)

U004139728

Name: UNION PACIFIC RR KENT
Address: 26850 72ND AVE S
City,State,Zip: KENT, WA 98032
Facility ID: 49776926
Lust Status Type: LUST - Awaiting Cleanup
Cleanup Site ID: 9463
Cleanup Unit Type: Upland
Process Type: Independent Action
Cleanup Unit Name: KENT AUTO UNLOAD FACILITY,Transport Storage Distributing
Response Section: Northwest
Release Date: 07/05/1990
Lust Date: 07/01/2011
Region: Northwest
Lust ID: 1515
UST ID: 97275
Contaminant Name: Petroleum-Gasoline
Ground Water: Not reported
Surface Water: Not reported
Soil: Suspected
Sediment: Not reported
Air: Not reported
Bedrock: Not reported
Lat/Long: 47.36432 / -122.24337

Name: UNION PACIFIC RR KENT
Address: 26850 72ND AVE S
City,State,Zip: KENT, WA 98032
Facility ID: 49776926
Lust Status Type: LUST - Awaiting Cleanup
Cleanup Site ID: 9463
Cleanup Unit Type: Upland
Process Type: Independent Action
Cleanup Unit Name: KENT AUTO UNLOAD FACILITY,Transport Storage Distributing
Response Section: Northwest
Release Date: 07/05/1990
Lust Date: 07/01/2011
Region: Northwest
Lust ID: 1515
UST ID: 97275
Contaminant Name: Petroleum-Other
Ground Water: Not reported
Surface Water: Not reported
Soil: Suspected
Sediment: Not reported
Air: Not reported
Bedrock: Not reported
Lat/Long: 47.36432 / -122.24337

UST:

Name: KENT AUTO UNLOAD FACILITY
Address: 26850 72ND ST S
City: KENT
Zip: 98031
Facility ID: 49776926
Site Id: 97275
UBI: Not reported
Phone Number: Not reported

Map ID
Direction
Distance
Elevation

MAP FINDINGS

Site

Database(s)

EDR ID Number
EPA ID Number

KENT AUTO UNLOAD FACILITY (Continued)

U004139728

Decimal Latitude: 47.36432
Decimal Longitude: -122.24337

Tank Name: 1
Tag Number: Not reported
Tank Status: Removed
Tank Status Date: 08/06/1996
Tank Install Date: 12/31/1964
Tank Closure Date: Not reported
Capacity Range: Not reported
Tank Permit Expiration Date: Not reported
Tank Upgrade Date: Not reported
Tank Spill Prevention: Not reported
Tank Overfill Prevention: Not reported
Tank Material: Steel
Tank Construction: Single Wall Tank
Tank Tightness Test: Not reported
Tank Corrosion Protection: Not reported
Tank Manifold: Not reported
Tank Release Detection: Not reported
Tank SFC Type: Not reported
Pipe Material: Steel
Pipe Construction: Not reported
Pipe Primary Release Detection: Not reported
Pipe Second Release Detection: Not reported
Pipe Corrosion Protection: Not reported
Pipe Pumping System: Not reported
Responsible Unit: Northwest
Dispencer/Pump SFC Type: Not reported

Name: KENT AUTO UNLOAD FACILITY
Address: 26850 72ND ST S
City: KENT
Zip: 98031

Tank Name: 2
Tag Number: Not reported
Tank Status: Removed
Tank Status Date: 08/06/1996
Tank Install Date: 12/31/1964
Tank Closure Date: Not reported
Capacity Range: Not reported
Tank Permit Expiration Date: Not reported
Tank Upgrade Date: Not reported
Tank Spill Prevention: Not reported
Tank Overfill Prevention: Not reported
Tank Material: Steel
Tank Construction: Single Wall Tank
Tank Tightness Test: Not reported
Tank Corrosion Protection: Not reported
Tank Manifold: Not reported
Tank Release Detection: Not reported
Tank SFC Type: Not reported
Pipe Material: Steel
Pipe Construction: Not reported
Pipe Primary Release Detection: Not reported
Pipe Second Release Detection: Not reported

Map ID
Direction
Distance
Elevation

MAP FINDINGS

Site

Database(s)

EDR ID Number
EPA ID Number

KENT AUTO UNLOAD FACILITY (Continued)

U004139728

Pipe Corrosion Protection: Not reported
Pipe Pumping System: Not reported
Responsible Unit: Northwest
Dispenser/Pump SFC Type: Not reported

Name: KENT AUTO UNLOAD FACILITY
Address: 26850 72ND ST S
City: KENT
Zip: 98031

Tank Name: 3
Tag Number: Not reported
Tank Status: Removed
Tank Status Date: 08/06/1996
Tank Install Date: 12/31/1964
Tank Closure Date: Not reported
Capacity Range: Not reported
Tank Permit Expiration Date: Not reported
Tank Upgrade Date: Not reported
Tank Spill Prevention: Not reported
Tank Overfill Prevention: Not reported
Tank Material: Steel
Tank Construction: Single Wall Tank
Tank Tightness Test: Not reported
Tank Corrosion Protection: Not reported
Tank Manifold: Not reported
Tank Release Detection: Not reported
Tank SFC Type: Not reported
Pipe Material: Steel
Pipe Construction: Not reported
Pipe Primary Release Detection: Not reported
Pipe Second Release Detection: Not reported
Pipe Corrosion Protection: Not reported
Pipe Pumping System: Not reported
Responsible Unit: Northwest
Dispenser/Pump SFC Type: Not reported

Name: KENT AUTO UNLOAD FACILITY
Address: 26850 72ND ST S
City: KENT
Zip: 98031

Tank Name: 4
Tag Number: Not reported
Tank Status: Removed
Tank Status Date: 08/06/1996
Tank Install Date: 12/31/1964
Tank Closure Date: Not reported
Capacity Range: Not reported
Tank Permit Expiration Date: Not reported
Tank Upgrade Date: Not reported
Tank Spill Prevention: Not reported
Tank Overfill Prevention: Not reported
Tank Material: Steel
Tank Construction: Single Wall Tank
Tank Tightness Test: Not reported
Tank Corrosion Protection: Not reported

Map ID
Direction
Distance
Elevation

MAP FINDINGS

Site

Database(s)

EDR ID Number
EPA ID Number

KENT AUTO UNLOAD FACILITY (Continued)

U004139728

Tank Manifold: Not reported
Tank Release Detection: Not reported
Tank SFC Type: Not reported
Pipe Material: Steel
Pipe Construction: Not reported
Pipe Primary Release Detection: Not reported
Pipe Second Release Detection: Not reported
Pipe Corrosion Protection: Not reported
Pipe Pumping System: Not reported
Responsible Unit: Northwest
Dispenser/Pump SFC Type: Not reported

Name: KENT AUTO UNLOAD FACILITY
Address: 26850 72ND ST S
City: KENT
Zip: 98031

Tank Name: 5
Tag Number: Not reported
Tank Status: Removed
Tank Status Date: 08/06/1996
Tank Install Date: 12/31/1964
Tank Closure Date: Not reported
Capacity Range: Not reported
Tank Permit Expiration Date: Not reported
Tank Upgrade Date: Not reported
Tank Spill Prevention: Not reported
Tank Overfill Prevention: Not reported
Tank Material: Steel
Tank Construction: Single Wall Tank
Tank Tightness Test: Not reported
Tank Corrosion Protection: Not reported
Tank Manifold: Not reported
Tank Release Detection: Not reported
Tank SFC Type: Not reported
Pipe Material: Steel
Pipe Construction: Not reported
Pipe Primary Release Detection: Not reported
Pipe Second Release Detection: Not reported
Pipe Corrosion Protection: Not reported
Pipe Pumping System: Not reported
Responsible Unit: Northwest
Dispenser/Pump SFC Type: Not reported

Name: KENT AUTO UNLOAD FACILITY
Address: 26850 72ND ST S
City: KENT
Zip: 98031

Tank Name: 6
Tag Number: Not reported
Tank Status: Removed
Tank Status Date: 08/06/1996
Tank Install Date: 12/31/1964
Tank Closure Date: Not reported
Capacity Range: Not reported
Tank Permit Expiration Date: Not reported

Map ID
Direction
Distance
Elevation

MAP FINDINGS

Site

Database(s)

EDR ID Number
EPA ID Number

KENT AUTO UNLOAD FACILITY (Continued)

U004139728

Tank Upgrade Date: Not reported
Tank Spill Prevention: Not reported
Tank Overfill Prevention: Not reported
Tank Material: Steel
Tank Construction: Single Wall Tank
Tank Tightness Test: Not reported
Tank Corrosion Protection: Not reported
Tank Manifold: Not reported
Tank Release Detection: Not reported
Tank SFC Type: Not reported
Pipe Material: Not reported
Pipe Construction: Not reported
Pipe Primary Release Detection: Not reported
Pipe Second Release Detection: Not reported
Pipe Corrosion Protection: Not reported
Pipe Pumping System: Not reported
Responsible Unit: Northwest
Dispencer/Pump SFC Type: Not reported

Name: KENT AUTO UNLOAD FACILITY
Address: 26850 72ND ST S
City: KENT
Zip: 98031

Tank Name: 7
Tag Number: Not reported
Tank Status: Removed
Tank Status Date: 08/06/1996
Tank Install Date: 12/31/1964
Tank Closure Date: Not reported
Capacity Range: Not reported
Tank Permit Expiration Date: Not reported
Tank Upgrade Date: Not reported
Tank Spill Prevention: Not reported
Tank Overfill Prevention: Not reported
Tank Material: Steel
Tank Construction: Single Wall Tank
Tank Tightness Test: Not reported
Tank Corrosion Protection: Not reported
Tank Manifold: Not reported
Tank Release Detection: Not reported
Tank SFC Type: Not reported
Pipe Material: Steel
Pipe Construction: Not reported
Pipe Primary Release Detection: Not reported
Pipe Second Release Detection: Not reported
Pipe Corrosion Protection: Not reported
Pipe Pumping System: Not reported
Responsible Unit: Northwest
Dispencer/Pump SFC Type: Not reported

ALLSITES:

Name: TRANSPORT STORAGE DISTRIBUTING
Facility Id: 49776926

Interaction: 48208
Interaction 1: I

Map ID
Direction
Distance
Elevation

MAP FINDINGS

Site

Database(s)

EDR ID Number
EPA ID Number

KENT AUTO UNLOAD FACILITY (Continued)

U004139728

Interaction 2: HWG
Ecology Program: HAZWASTE
Program Data: TURBOWASTE
Facility Alt.: Not reported
Program ID: WAD048685101
Date Interaction: 1986-08-15 00:00:00
Date Interaction 3: Hazardous Waste Generator
Latitude: 47.364314385
Longitude: -122.243355178

Interaction: 77966
Interaction 1: I
Interaction 2: LUST
Ecology Program: TOXICS
Program Data: ISIS
Facility Alt.: KENT AUTO UNLOAD FACILITY
Program ID: 97275
Date Interaction: 1990-07-15 00:00:00
Date Interaction 3: LUST Facility
Latitude: 47.364314385
Longitude: -122.243355178

Interaction: 77965
Interaction 1: A
Interaction 2: UST
Ecology Program: TOXICS
Program Data: UST
Facility Alt.: KENT AUTO UNLOAD FACILITY
Program ID: 97275
Date Interaction: 2000-03-20 00:00:00
Date Interaction 3: Underground Storage Tank
Latitude: 47.364314385
Longitude: -122.243355178

SPILLS:

Name: Not reported
Address: 26850 72ND AVE S
City,State,Zip: KENT, WA
Facility ID: 652083
Medium: SOIL
Material Desc: PETROLEUM - HYDRAULIC OIL
Material Qty: 0
Material Units: GALLON
Date Received: 10/08/2014
Contact Name: UNKNOWN
Incident Date: Not reported
Incident Category Type: Not reported
Incident Category: Not reported
Latitude: Not reported
Longitude: Not reported
Source Type: Not reported
Source: Not reported
Vessel Facility Name2: Not reported
Recovered Quantity: Not reported

Map ID
Direction
Distance
Elevation

MAP FINDINGS

Site

Database(s)

EDR ID Number
EPA ID Number

KENT AUTO UNLOAD FACILITY (Continued)

U004139728

Resp Party Contact: Not reported
Cause: Not reported
Cause Type: Not reported
Resp Party Name: Not reported

Name: Not reported
Address: 26850 72ND AVE S
City,State,Zip: KENT, WA
Facility ID: 652194
Medium: IMPERMEABLE CONTAINMENT
Material Desc: PETROLEUM - HYDRAULIC OIL
Material Qty: 0
Material Units: GALLON
Date Received: 10/10/2014
Contact Name: UNKNOWN
Incident Date: Not reported
Incident Category Type: Not reported
Incident Category: Not reported
Latitude: Not reported
Longitude: Not reported
Source Type: Not reported
Source: Not reported
Vessel Facility Name2: Not reported
Recovered Quantity: Not reported
Resp Party Contact: Not reported
Cause: Not reported
Cause Type: Not reported
Resp Party Name: Not reported

ASBESTOS:

Name: Not reported
Address: 26850 72ND AVE WEST
City,State,Zip: KENT, WA
Facility Type: Not reported
Parent ID: Not reported
Form ID: 32676##1220MARCO509188
Notice Date: 10/07/2009
Start Date: 10/15/2009
Completion Date: 10/21/2009
Initial: Not reported
Amended: Not reported
On Hold: Not reported
Off Hold: Not reported
Emergency: Not reported
Site Hours Start: Not reported
Site Hours End: Not reported
Sunday: Not reported
Monday: Not reported
Tuesday: Not reported
Wednesday: Not reported
Thursday: Not reported
Friday: Not reported
Saturday: Not reported
Contractor ID: Not reported
Phone: Not reported
Job Site CAS: Not reported
Project Form Email: Not reported

Map ID
Direction
Distance
Elevation

MAP FINDINGS

Site

Database(s)

EDR ID Number
EPA ID Number

KENT AUTO UNLOAD FACILITY (Continued)

U004139728

Property Owner Name:	Not reported
Property Owner Agent:	Not reported
Property Owner Company:	MARCOR REMEDIATION INC (ABCN00001220)
Property Owner Address:	Not reported
Property Owner City:	Not reported
Property Owner State:	Not reported
Property Owner Zip4:	Not reported
Property Owner Phone:	Not reported
Job Site Room:	Not reported
Facility Age:	Not reported
Facility Size:	Not reported
Facility Remodel:	Not reported
Facility Demo:	Not reported
Facility Repair:	Not reported
Facility Maint:	Not reported
Removed:	Not reported
Encapsulated:	Not reported
Quantity Sq Ft:	Not reported
Fireproofing:	Not reported
Popcorn Ceiling:	Not reported
CAB:	Not reported
Sheet Vinyl:	Not reported
Asbestos Paper:	Not reported
Boiler Insulation:	Not reported
Duct Paper:	Not reported
VAT:	Not reported
Roofing:	Not reported
Sq Ft Other:	Not reported
Sq Ft Other Text:	Not reported
Quantity Lin Ft:	Not reported
Mag Pipe Insulation:	Not reported
Air Cell Pipe Insulation:	Not reported
Ducting Insulation:	Not reported
Cement Asbestos Pipe:	Not reported
Mudded Pipe Insulation:	Not reported
Duct Tape:	Not reported
Lin Ft Other1:	Not reported
Lin Ft Other1 Text:	Not reported
Lin Ft Other2:	Not reported
Lin Ft Other2 Text:	Not reported
Indoors:	Not reported
Outdoors:	Not reported
Neg Pres Enclosure:	Not reported
Glove Bag:	Not reported
Mini Enclosure:	Not reported
Critical Barriers:	Not reported
Wrap And Cut:	Not reported
Wet Methods:	Not reported
HEPA Vacuum:	Not reported
MANUALMETHODS :	Not reported
Other CM1:	Not reported
Other CM1 Text:	Not reported
Other CM2:	Not reported
Other CM2 Text:	Not reported
Half Mask APR:	Not reported
Full Face APR:	Not reported
PAPR:	Not reported

Map ID
Direction
Distance
Elevation

MAP FINDINGS

Site

Database(s)

EDR ID Number
EPA ID Number

KENT AUTO UNLOAD FACILITY (Continued)

U004139728

Type C Continuous:	Not reported
Type C Pressure:	Not reported
Other Resp Pro:	Not reported
Other Resp Pro Text:	Not reported
Comments:	Not reported
Date Time Submitted:	Not reported
Submitter IP Address:	Not reported
Region:	2
UBI:	601773650
Notice type:	Emergency
Project Type:	Vinyl Asbestos Tile
Supervisor:	()
Supervisor Phone:	Not reported
Certificate Status:	EXPIRED
Name:	Not reported
Address:	26850 72ND AVE WEST
City,State,Zip:	KENT, WA
Facility Type:	Not reported
Parent ID:	Not reported
Form ID:	32701##1220MARCO203534
Notice Date:	10/08/2009
Start Date:	10/15/2009
Completion Date:	10/21/2009
Initial:	Not reported
Amended:	Not reported
On Hold:	Not reported
Off Hold:	Not reported
Emergency:	Not reported
Site Hours Start:	Not reported
Site Hours End:	Not reported
Sunday:	Not reported
Monday:	Not reported
Tuesday:	Not reported
Wednesday:	Not reported
Thursday:	Not reported
Friday:	Not reported
Saturday:	Not reported
Contractor ID:	Not reported
Phone:	Not reported
Job Site CAS:	Not reported
Project Form Email:	Not reported
Property Owner Name:	Not reported
Property Owner Agent:	Not reported
Property Owner Company:	MARCOR REMEDIATION INC (ABCN00001220)
Property Owner Address:	Not reported
Property Owner City:	Not reported
Property Owner State:	Not reported
Property Owner Zip4:	Not reported
Property Owner Phone:	Not reported
Job Site Room:	Not reported
Facility Age:	Not reported
Facility Size:	Not reported
Facility Remodel:	Not reported
Facility Demo:	Not reported
Facility Repair:	Not reported
Facility Maint:	Not reported

Map ID
Direction
Distance
Elevation

MAP FINDINGS

Site

Database(s)

EDR ID Number
EPA ID Number

KENT AUTO UNLOAD FACILITY (Continued)

U004139728

Removed:	Not reported
Encapsulated:	Not reported
Quantity Sq Ft:	Not reported
Fireproofing:	Not reported
Popcorn Ceiling:	Not reported
CAB:	Not reported
Sheet Vinyl:	Not reported
Asbestos Paper:	Not reported
Boiler Insulation:	Not reported
Duct Paper:	Not reported
VAT:	Not reported
Roofing:	Not reported
Sq Ft Other:	Not reported
Sq Ft Other Text:	Not reported
Quantity Lin Ft:	Not reported
Mag Pipe Insulation:	Not reported
Air Cell Pipe Insulation:	Not reported
Ducting Insulation:	Not reported
Cement Asbestos Pipe:	Not reported
Mudded Pipe Insulation:	Not reported
Duct Tape:	Not reported
Lin Ft Other1:	Not reported
Lin Ft Other1 Text:	Not reported
Lin Ft Other2:	Not reported
Lin Ft Other2 Text:	Not reported
Indoors:	Not reported
Outdoors:	Not reported
Neg Pres Enclosure:	Not reported
Glove Bag:	Not reported
Mini Enclosure:	Not reported
Critical Barriers:	Not reported
Wrap And Cut:	Not reported
Wet Methods:	Not reported
HEPA Vacuum:	Not reported
MANUALMETHODS :	Not reported
Other CM1:	Not reported
Other CM1 Text:	Not reported
Other CM2:	Not reported
Other CM2 Text:	Not reported
Half Mask APR:	Not reported
Full Face APR:	Not reported
PAPR:	Not reported
Type C Continuous:	Not reported
Type C Pressure:	Not reported
Other Resp Pro:	Not reported
Other Resp Pro Text:	Not reported
Comments:	Not reported
Date Time Submitted:	Not reported
Submitter IP Address:	Not reported
Region:	2
UBI:	601773650
Notice type:	Initial
Project Type:	Vinyl Asbestos Tile
Supervisor:	()
Supervisor Phone:	Not reported
Certificate Status:	EXPIRED

Map ID
Direction
Distance
Elevation

MAP FINDINGS

EDR ID Number
EPA ID Number

148
NNE
1/2-1
0.612 mi.
3230 ft.

7-ELEVEN 2303-25303A
511 S CENTRAL AVE
KENT, WA 98032

WA CSCSL
WA LUST
WA UST
WA ALLSITES
WA Financial Assurance

U003152729
N/A

Relative:
Higher
Actual:
45 ft.

CSCSL:

Name: 7-ELEVEN 25303
Address: 511 S CENTRAL AVE
City,State,Zip: KENT, WA 98032
Facility ID: 34255244
Region: Northwest
Lat/Long: 47.37771 / -122.23122
Clean Up Siteid: 5902
Site Status: Cleanup Started
Contaminant Name: Benzene
Alternate Site Names: 7 ELEVEN 230325303A,7 ELEVEN STORE 25303,7-ELEVEN 2303-25303A
Site Rank: Not reported
Has Institutional Control:Not reported
Past VCP: True
Current VCP: Not reported
Ground Water: Confirmed Above Cleanup Levels
Surface Water: Not reported
Soil: Confirmed Above Cleanup Levels
Sediment: Not reported
Air: Not reported
Bedrock: Not reported
Responsible Unit: Northwest

Name: 7-ELEVEN 25303
Address: 511 S CENTRAL AVE
City,State,Zip: KENT, WA 98032
Facility ID: 34255244
Region: Northwest
Lat/Long: 47.37771 / -122.23122
Clean Up Siteid: 5902
Site Status: Cleanup Started
Contaminant Name: Petroleum-Gasoline
Alternate Site Names: 7 ELEVEN 230325303A,7 ELEVEN STORE 25303,7-ELEVEN 2303-25303A
Site Rank: Not reported
Has Institutional Control:Not reported
Past VCP: True
Current VCP: Not reported
Ground Water: Confirmed Above Cleanup Levels
Surface Water: Not reported
Soil: Confirmed Above Cleanup Levels
Sediment: Not reported
Air: Not reported
Bedrock: Not reported
Responsible Unit: Northwest

LUST:

Name: 7-ELEVEN 25303
Address: 511 S CENTRAL AVE
City,State,Zip: KENT, WA 98032
Facility ID: 34255244
Lust Status Type: LUST - Cleanup Started
Cleanup Site ID: 5902
Cleanup Unit Type: Upland

Map ID
Direction
Distance
Elevation

MAP FINDINGS

Site

Database(s)

EDR ID Number
EPA ID Number

7-ELEVEN 2303-25303A (Continued)

U003152729

Process Type: Independent Action
Cleanup Unit Name: 7 ELEVEN 230325303A,7 ELEVEN STORE 25303,7-ELEVEN 2303-25303A
Response Section: Northwest
Release Date: 12/14/1995
Lust Date: 12/04/1995
Region: Northwest
Lust ID: 4365
UST ID: 8709
Contaminant Name: Petroleum-Gasoline
Ground Water: Confirmed Above Cleanup Levels
Surface Water: Not reported
Soil: Confirmed Above Cleanup Levels
Sediment: Not reported
Air: Not reported
Bedrock: Not reported
Lat/Long: 47.37771 / -122.23122

Name: 7-ELEVEN 25303
Address: 511 S CENTRAL AVE
City,State,Zip: KENT, WA 98032
Facility ID: 34255244
Lust Status Type: LUST - Cleanup Started
Cleanup Site ID: 5902
Cleanup Unit Type: Upland
Process Type: Independent Action
Cleanup Unit Name: 7 ELEVEN 230325303A,7 ELEVEN STORE 25303,7-ELEVEN 2303-25303A
Response Section: Northwest
Release Date: 12/14/1995
Lust Date: 12/04/1995
Region: Northwest
Lust ID: 4365
UST ID: 8709
Contaminant Name: Benzene
Ground Water: Confirmed Above Cleanup Levels
Surface Water: Not reported
Soil: Confirmed Above Cleanup Levels
Sediment: Not reported
Air: Not reported
Bedrock: Not reported
Lat/Long: 47.37771 / -122.23122

UST:
Name: 7-ELEVEN 2303-25303A
Address: 511 S CENTRAL AVE
City: KENT
Zip: 98032
Facility ID: 34255244
Site Id: 8709
UBI: Not reported
Phone Number: Not reported
Decimal Latitude: 47.37771
Decimal Longitude: -122.23122

Tank Name: NOL
Tag Number: A0803
Tank Status: Operational
Tank Status Date: 08/06/1996

Map ID
Direction
Distance
Elevation

MAP FINDINGS

Site

Database(s)

EDR ID Number
EPA ID Number

7-ELEVEN 2303-25303A (Continued)

U003152729

Tank Install Date: 12/01/1985
Tank Closure Date: Not reported
Capacity Range: 10,000 to 19,999 Gallons
Tank Permit Expiration Date: 11/30/2021
Tank Upgrade Date: 02/17/1998
Tank Spill Prevention: Spill Bucket/Spill Box
Tank Overfill Prevention: Ball Float Valve (vent line)
Tank Material: Steel
Tank Construction: Single Wall Tank
Tank Tightness Test: Not reported
Tank Corrosion Protection: Impressed Current
Tank Manifold: Not reported
Tank Release Detection: Automatic Tank Gauging
Tank SFC Type: Sump
Pipe Material: Flexible Piping
Pipe Construction: Single Wall Pipe
Pipe Primary Release Detection: Automatic Line Leak Detector (ALLD)
Pipe Second Release Detection: Annual Line Tightness Test (LTT)
Pipe Corrosion Protection: Corrosion Resistant
Pipe Pumping System: Pressurized System
Responsible Unit: Northwest
Dispenser/Pump SFC Type: Sump

Name: 7-ELEVEN 2303-25303A
Address: 511 S CENTRAL AVE
City: KENT
Zip: 98032

Tank Name: REG
Tag Number: A0803
Tank Status: Operational
Tank Status Date: 08/06/1996
Tank Install Date: 12/01/1985
Tank Closure Date: Not reported
Capacity Range: 10,000 to 19,999 Gallons
Tank Permit Expiration Date: 11/30/2021
Tank Upgrade Date: 02/17/1998
Tank Spill Prevention: Spill Bucket/Spill Box
Tank Overfill Prevention: Ball Float Valve (vent line)
Tank Material: Steel
Tank Construction: Single Wall Tank
Tank Tightness Test: Not reported
Tank Corrosion Protection: Impressed Current
Tank Manifold: Not reported
Tank Release Detection: Automatic Tank Gauging
Tank SFC Type: Sump
Pipe Material: Flexible Piping
Pipe Construction: Single Wall Pipe
Pipe Primary Release Detection: Automatic Line Leak Detector (ALLD)
Pipe Second Release Detection: Annual Line Tightness Test (LTT)
Pipe Corrosion Protection: Corrosion Resistant
Pipe Pumping System: Pressurized System
Responsible Unit: Northwest
Dispenser/Pump SFC Type: Sump

Name: 7-ELEVEN 2303-25303A
Address: 511 S CENTRAL AVE

Map ID
Direction
Distance
Elevation

MAP FINDINGS

Site

Database(s)

EDR ID Number
EPA ID Number

7-ELEVEN 2303-25303A (Continued)

U003152729

City: KENT
Zip: 98032

Tank Name: SNL
Tag Number: A0803
Tank Status: Operational
Tank Status Date: 08/06/1996
Tank Install Date: 12/01/1985
Tank Closure Date: Not reported
Capacity Range: 10,000 to 19,999 Gallons
Tank Permit Expiration Date: 11/30/2021
Tank Upgrade Date: 02/17/1998
Tank Spill Prevention: Spill Bucket/Spill Box
Tank Overfill Prevention: Ball Float Valve (vent line)
Tank Material: Steel
Tank Construction: Single Wall Tank
Tank Tightness Test: Not reported
Tank Corrosion Protection: Impressed Current
Tank Manifold: Not reported
Tank Release Detection: Automatic Tank Gauging
Tank SFC Type: Sump
Pipe Material: Flexible Piping
Pipe Construction: Single Wall Pipe
Pipe Primary Release Detection: Automatic Line Leak Detector (ALLD)
Pipe Second Release Detection: Annual Line Tightness Test (LTT)
Pipe Corrosion Protection: Corrosion Resistant
Pipe Pumping System: Pressurized System
Responsible Unit: Northwest
Dispenser/Pump SFC Type: Sump

ALLSITES:

Name: 7 ELEVEN 230325303A
Facility Id: 34255244

Interaction: 118832
Interaction 1: A
Interaction 2: LUST
Ecology Program: TOXICS
Program Data: ISIS
Facility Alt.: 7-Eleven 25303
Program ID: 8709
Date Interaction: 1995-12-14 00:00:00
Date Interaction 3: LUST Facility
Latitude: 47.377704383999998
Longitude: -122.23120517700001

Interaction: 39120
Interaction 1: I
Interaction 2: TIER2
Ecology Program: HAZWASTE
Program Data: EPCRA
Facility Alt.: Not reported
Program ID: CRK000020220
Date Interaction: 1988-01-01 00:00:00
Date Interaction 3: Emergency/Haz Chem Rpt TI
Latitude: 47.377704383999998

Map ID
Direction
Distance
Elevation

MAP FINDINGS

Site

Database(s)

EDR ID Number
EPA ID Number

7-ELEVEN 2303-25303A (Continued)

U003152729

Longitude: -122.23120517700001

Interaction: 39122
Interaction 1: I
Interaction 2: VOLCLNST
Ecology Program: TOXICS
Program Data: ISIS
Facility Alt.: 7 ELEVEN 230325303A
Program ID: NW2000
Date Interaction: 2008-10-02 00:00:00
Date Interaction 3: Voluntary Cleanup Sites
Latitude: 47.377704383999998
Longitude: -122.23120517700001

Interaction: 39119
Interaction 1: A
Interaction 2: UST
Ecology Program: TOXICS
Program Data: UST
Facility Alt.: Not reported
Program ID: 8709
Date Interaction: 1985-12-01 00:00:00
Date Interaction 3: Underground Storage Tank
Latitude: 47.377704383999998
Longitude: -122.23120517700001

WA Financial Assurance 1:

Name: 7-ELEVEN 2303-25303A
Address: 511 S CENTRAL AVE
City,State,Zip: KENT, WA 98032
DOE Site ID: 8709
Financial Resp Type: IRONSHORE SPECIALTY INSURANCE CO
Inception Date: 12/18/2014
Expiration Date: 12/18/2015
Address 2: Not reported
Policy Number: 1235401
Effective Date: 12/18/2014
Liability Limit Type: Not reported
Compliance Method: Not reported
Proof of Responsibility Document Flag: Not reported
Retroactive Date: Not reported
Latitude: 47.37771
Longitude: -122.23122

Name: 7-ELEVEN 2303-25303A
Address: 511 S CENTRAL AVE
City,State,Zip: KENT, WA 98032
DOE Site ID: 8709
Financial Resp Type: IRONSHORE SPECIALTY INSURANCE COMPANY
Inception Date: 12/18/2012
Expiration Date: 12/18/2014
Address 2: Not reported
Policy Number: 1235401
Effective Date: 12/18/2013

Map ID
Direction
Distance
Elevation

MAP FINDINGS

Site

Database(s)

EDR ID Number
EPA ID Number

7-ELEVEN 2303-25303A (Continued)

U003152729

Liability Limit Type:	Not reported
Compliance Method:	Not reported
Proof of Responsibility Document Flag:	Not reported
Retroactive Date:	Not reported
Latitude:	47.37771
Longitude:	-122.23122
Name:	7-ELEVEN 2303-25303A
Address:	511 S CENTRAL AVE
City,State,Zip:	KENT, WA 98032
DOE Site ID:	8709
Financial Resp Type:	IRONSHORE SPECIALTY INSURANCE CO
Inception Date:	12/18/2019
Expiration Date:	12/18/2020
Address 2:	Not reported
Policy Number:	1235402
Effective Date:	12/18/2019
Liability Limit Type:	Not reported
Compliance Method:	Not reported
Proof of Responsibility Document Flag:	Not reported
Retroactive Date:	Not reported
Latitude:	47.37771
Longitude:	-122.23122

149
SW
1/2-1
0.625 mi.
3298 ft.

KENT AREA 4 MAINT HDQTRS SITE
26620 68TH AVE S
KENT, WA 98032

WA CSCSL
WA LUST
WA UST
WA ALLSITES

U001127134
N/A

Relative:
Higher

Actual:
38 ft.

CSCSL:

Name:	WA DOT KENT
Address:	26620 68TH AVE S
City,State,Zip:	KENT, WA 98032
Facility ID:	89396249
Region:	Northwest
Lat/Long:	47.363795 / -122.249466
Clean Up Siteid:	10972
Site Status:	Awaiting Cleanup
Contaminant Name:	Benzene
Alternate Site Names:	KENT AREA 4 MAINT HDQTRS SITE,WA DOT 68TH AVE
Site Rank:	Not reported
Has Institutional Control:	Not reported
Past VCP:	Not reported
Current VCP:	Not reported
Ground Water:	Not reported
Surface Water:	Not reported
Soil:	Suspected
Sediment:	Not reported
Air:	Not reported
Bedrock:	Not reported
Responsible Unit:	Northwest

Name:	WA DOT KENT
Address:	26620 68TH AVE S
City,State,Zip:	KENT, WA 98032
Facility ID:	89396249
Region:	Northwest

Map ID
Direction
Distance
Elevation

MAP FINDINGS

Site

Database(s)

EDR ID Number
EPA ID Number

KENT AREA 4 MAINT HDQTRS SITE (Continued)

U001127134

Lat/Long: 47.363795 / -122.249466
Clean Up Siteid: 10972
Site Status: Awaiting Cleanup
Contaminant Name: Petroleum-Diesel
Alternate Site Names: KENT AREA 4 MAINT HDQTRS SITE,WA DOT 68TH AVE
Site Rank: Not reported
Has Institutional Control: Not reported
Past VCP: Not reported
Current VCP: Not reported
Ground Water: Not reported
Surface Water: Not reported
Soil: Suspected
Sediment: Not reported
Air: Not reported
Bedrock: Not reported
Responsible Unit: Northwest

Name: WA DOT KENT
Address: 26620 68TH AVE S
City,State,Zip: KENT, WA 98032
Facility ID: 89396249
Region: Northwest
Lat/Long: 47.363795 / -122.249466
Clean Up Siteid: 10972
Site Status: Awaiting Cleanup
Contaminant Name: Petroleum-Gasoline
Alternate Site Names: KENT AREA 4 MAINT HDQTRS SITE,WA DOT 68TH AVE
Site Rank: Not reported
Has Institutional Control: Not reported
Past VCP: Not reported
Current VCP: Not reported
Ground Water: Not reported
Surface Water: Not reported
Soil: Suspected
Sediment: Not reported
Air: Not reported
Bedrock: Not reported
Responsible Unit: Northwest

Name: WA DOT KENT
Address: 26620 68TH AVE S
City,State,Zip: KENT, WA 98032
Facility ID: 89396249
Region: Northwest
Lat/Long: 47.363795 / -122.249466
Clean Up Siteid: 10972
Site Status: Awaiting Cleanup
Contaminant Name: Petroleum-Other
Alternate Site Names: KENT AREA 4 MAINT HDQTRS SITE,WA DOT 68TH AVE
Site Rank: Not reported
Has Institutional Control: Not reported
Past VCP: Not reported
Current VCP: Not reported
Ground Water: Not reported
Surface Water: Not reported
Soil: Suspected
Sediment: Not reported

Map ID
Direction
Distance
Elevation

MAP FINDINGS

Site

Database(s)

EDR ID Number
EPA ID Number

KENT AREA 4 MAINT HDQTRS SITE (Continued)

U001127134

Air: Not reported
Bedrock: Not reported
Responsible Unit: Northwest

LUST:

Name: WA DOT KENT
Address: 26620 68TH AVE S
City,State,Zip: KENT, WA 98032
Facility ID: 89396249
Lust Status Type: LUST - Awaiting Cleanup
Cleanup Site ID: 10972
Cleanup Unit Type: Upland
Process Type: Independent Action
Cleanup Unit Name: KENT AREA 4 MAINT HDQTRS SITE,WA DOT 68TH AVE
Response Section: Northwest
Release Date: 09/08/1989
Lust Date: 07/01/2011
Region: Northwest
Lust ID: 398
UST ID: 12266
Contaminant Name: Benzene
Ground Water: Not reported
Surface Water: Not reported
Soil: Suspected
Sediment: Not reported
Air: Not reported
Bedrock: Not reported
Lat/Long: 47.363795 / -122.24946

Name: WA DOT KENT
Address: 26620 68TH AVE S
City,State,Zip: KENT, WA 98032
Facility ID: 89396249
Lust Status Type: LUST - Awaiting Cleanup
Cleanup Site ID: 10972
Cleanup Unit Type: Upland
Process Type: Independent Action
Cleanup Unit Name: KENT AREA 4 MAINT HDQTRS SITE,WA DOT 68TH AVE
Response Section: Northwest
Release Date: 09/08/1989
Lust Date: 07/01/2011
Region: Northwest
Lust ID: 398
UST ID: 12266
Contaminant Name: Petroleum-Gasoline
Ground Water: Not reported
Surface Water: Not reported
Soil: Suspected
Sediment: Not reported
Air: Not reported
Bedrock: Not reported
Lat/Long: 47.363795 / -122.24946

Name: WA DOT KENT
Address: 26620 68TH AVE S
City,State,Zip: KENT, WA 98032
Facility ID: 89396249

Map ID
Direction
Distance
Elevation

MAP FINDINGS

Site

Database(s)

EDR ID Number
EPA ID Number

KENT AREA 4 MAINT HDQTRS SITE (Continued)

U001127134

Lust Status Type: LUST - Awaiting Cleanup
Cleanup Site ID: 10972
Cleanup Unit Type: Upland
Process Type: Independent Action
Cleanup Unit Name: KENT AREA 4 MAINT HDQTRS SITE,WA DOT 68TH AVE
Response Section: Northwest
Release Date: 09/08/1989
Lust Date: 07/01/2011
Region: Northwest
Lust ID: 398
UST ID: 12266
Contaminant Name: Petroleum-Diesel
Ground Water: Not reported
Surface Water: Not reported
Soil: Suspected
Sediment: Not reported
Air: Not reported
Bedrock: Not reported
Lat/Long: 47.363795 / -122.24946

Name: WA DOT KENT
Address: 26620 68TH AVE S
City,State,Zip: KENT, WA 98032
Facility ID: 89396249
Lust Status Type: LUST - Awaiting Cleanup
Cleanup Site ID: 10972
Cleanup Unit Type: Upland
Process Type: Independent Action
Cleanup Unit Name: KENT AREA 4 MAINT HDQTRS SITE,WA DOT 68TH AVE
Response Section: Northwest
Release Date: 09/08/1989
Lust Date: 07/01/2011
Region: Northwest
Lust ID: 398
UST ID: 12266
Contaminant Name: Petroleum-Other
Ground Water: Not reported
Surface Water: Not reported
Soil: Suspected
Sediment: Not reported
Air: Not reported
Bedrock: Not reported
Lat/Long: 47.363795 / -122.24946

UST:

Name: KENT AREA 4 MAINT HDQTRS SITE
Address: 26620 68TH AVE S
City: KENT
Zip: 98032
Facility ID: 89396249
Site Id: 12266
UBI: Not reported
Phone Number: Not reported
Decimal Latitude: 47.363795
Decimal Longitude: -122.249466

Tank Name: 66A01024

Map ID
Direction
Distance
Elevation

MAP FINDINGS

Site

Database(s)

EDR ID Number
EPA ID Number

KENT AREA 4 MAINT HDQTRS SITE (Continued)

U001127134

Tag Number: A0370
Tank Status: Removed
Tank Status Date: 08/06/1996
Tank Install Date: 12/31/1964
Tank Closure Date: Not reported
Capacity Range: 5,000 to 9,999 Gallons
Tank Permit Expiration Date: Not reported
Tank Upgrade Date: Not reported
Tank Spill Prevention: Not reported
Tank Overfill Prevention: Not reported
Tank Material: Not reported
Tank Construction: Not reported
Tank Tightness Test: Not reported
Tank Corrosion Protection: Not reported
Tank Manifold: Not reported
Tank Release Detection: Not reported
Tank SFC Type: Not reported
Pipe Material: Not reported
Pipe Construction: Not reported
Pipe Primary Release Detection: Not reported
Pipe Second Release Detection: Not reported
Pipe Corrosion Protection: Not reported
Pipe Pumping System: Not reported
Responsible Unit: Northwest
Dispenser/Pump SFC Type: Not reported

Name: KENT AREA 4 MAINT HDQTRS SITE
Address: 26620 68TH AVE S
City: KENT
Zip: 98032

Tank Name: 66A01025
Tag Number: A0370
Tank Status: Removed
Tank Status Date: 08/06/1996
Tank Install Date: 12/31/1964
Tank Closure Date: Not reported
Capacity Range: 5,000 to 9,999 Gallons
Tank Permit Expiration Date: Not reported
Tank Upgrade Date: Not reported
Tank Spill Prevention: Not reported
Tank Overfill Prevention: Not reported
Tank Material: Not reported
Tank Construction: Not reported
Tank Tightness Test: Not reported
Tank Corrosion Protection: Not reported
Tank Manifold: Not reported
Tank Release Detection: Not reported
Tank SFC Type: Not reported
Pipe Material: Not reported
Pipe Construction: Not reported
Pipe Primary Release Detection: Not reported
Pipe Second Release Detection: Not reported
Pipe Corrosion Protection: Not reported
Pipe Pumping System: Not reported
Responsible Unit: Northwest
Dispenser/Pump SFC Type: Not reported

Map ID
Direction
Distance
Elevation

MAP FINDINGS

Site

Database(s)

EDR ID Number
EPA ID Number

KENT AREA 4 MAINT HDQTRS SITE (Continued)

U001127134

Name: KENT AREA 4 MAINT HDQTRS SITE
Address: 26620 68TH AVE S
City: KENT
Zip: 98032

Tank Name: 66A04005
Tag Number: A0370
Tank Status: Removed
Tank Status Date: 12/10/1999
Tank Install Date: 12/31/1964
Tank Closure Date: Not reported
Capacity Range: Not reported
Tank Permit Expiration Date: Not reported
Tank Upgrade Date: Not reported
Tank Spill Prevention: Not reported
Tank Overfill Prevention: Not reported
Tank Material: Not reported
Tank Construction: Not reported
Tank Tightness Test: Not reported
Tank Corrosion Protection: Not reported
Tank Manifold: Not reported
Tank Release Detection: Not reported
Tank SFC Type: Not reported
Pipe Material: Not reported
Pipe Construction: Not reported
Pipe Primary Release Detection: Not reported
Pipe Second Release Detection: Not reported
Pipe Corrosion Protection: Not reported
Pipe Pumping System: Not reported
Responsible Unit: Northwest
Dispenser/Pump SFC Type: Not reported

Name: KENT AREA 4 MAINT HDQTRS SITE
Address: 26620 68TH AVE S
City: KENT
Zip: 98032

Tank Name: 66A13900
Tag Number: A0370
Tank Status: Operational
Tank Status Date: 08/06/1996
Tank Install Date: 02/23/1990
Tank Closure Date: Not reported
Capacity Range: 5,000 to 9,999 Gallons
Tank Permit Expiration Date: 06/30/2021
Tank Upgrade Date: 06/17/1998
Tank Spill Prevention: Spill Bucket/Spill Box
Tank Overfill Prevention: Automatic Shutoff (fill pipe)
Tank Material: FRP not >E10 Compatible
Tank Construction: Double Wall Tank
Tank Tightness Test: Not reported
Tank Corrosion Protection: Corrosion Resistant
Tank Manifold: Not reported
Tank Release Detection: Automatic Tank Gauging
Tank SFC Type: Not reported
Pipe Material: Fiberglass
Pipe Construction: Single Wall Pipe

Map ID
Direction
Distance
Elevation

MAP FINDINGS

Site

Database(s)

EDR ID Number
EPA ID Number

KENT AREA 4 MAINT HDQTRS SITE (Continued)

U001127134

Pipe Primary Release Detection: Safe Suction (No Leak Detection)
Pipe Second Release Detection: Other
Pipe Corrosion Protection: Corrosion Resistant
Pipe Pumping System: Safe Suction
Responsible Unit: Northwest
Dispenser/Pump SFC Type: Not reported

Name: KENT AREA 4 MAINT HDQTRS SITE
Address: 26620 68TH AVE S
City: KENT
Zip: 98032

Tank Name: 66A13901
Tag Number: A0370
Tank Status: Operational
Tank Status Date: 08/06/1996
Tank Install Date: 02/23/1990
Tank Closure Date: Not reported
Capacity Range: 5,000 to 9,999 Gallons
Tank Permit Expiration Date: 06/30/2021
Tank Upgrade Date: 06/17/1998
Tank Spill Prevention: Spill Bucket/Spill Box
Tank Overfill Prevention: Automatic Shutoff (fill pipe)
Tank Material: FRP not >E10 Compatible
Tank Construction: Double Wall Tank
Tank Tightness Test: Not reported
Tank Corrosion Protection: Corrosion Resistant
Tank Manifold: Not reported
Tank Release Detection: Automatic Tank Gauging
Tank SFC Type: Not reported
Pipe Material: Fiberglass
Pipe Construction: Single Wall Pipe
Pipe Primary Release Detection: Safe Suction (No Leak Detection)
Pipe Second Release Detection: Other
Pipe Corrosion Protection: Corrosion Resistant
Pipe Pumping System: Safe Suction
Responsible Unit: Northwest
Dispenser/Pump SFC Type: Not reported

ALLSITES:

Name: WA DOT KENT
Facility Id: 89396249

Interaction: 70736
Interaction 1: I
Interaction 2: LUST
Ecology Program: TOXICS
Program Data: ISIS
Facility Alt.: Not reported
Program ID: 12266
Date Interaction: 1989-09-08 00:00:00
Date Interaction 3: LUST Facility
Latitude: 47.363789386000001
Longitude: -122.249451178

Interaction: 70738

Map ID
Direction
Distance
Elevation

MAP FINDINGS

Site

Database(s)

EDR ID Number
EPA ID Number

KENT AREA 4 MAINT HDQTRS SITE (Continued)

U001127134

Interaction 1: A
Interaction 2: TIER2
Ecology Program: HAZWASTE
Program Data: EPCRA
Facility Alt.: Not reported
Program ID: CRK000047610
Date Interaction: 1998-01-01 00:00:00
Date Interaction 3: Emergency/Haz Chem Rpt TI
Latitude: 47.363789386000001
Longitude: -122.249451178

Interaction: 70737
Interaction 1: A
Interaction 2: TIER2
Ecology Program: HAZWASTE
Program Data: EPCRA
Facility Alt.: Not reported
Program ID: WAD981767676
Date Interaction: 1994-01-01 00:00:00
Date Interaction 3: Emergency/Haz Chem Rpt TI
Latitude: 47.363789386000001
Longitude: -122.249451178

Interaction: 70735
Interaction 1: I
Interaction 2: HWG
Ecology Program: HAZWASTE
Program Data: TURBOWASTE
Facility Alt.: Not reported
Program ID: WAD981767676
Date Interaction: 1987-05-22 00:00:00
Date Interaction 3: Hazardous Waste Generator
Latitude: 47.363789386000001
Longitude: -122.249451178

Interaction: 70740
Interaction 1: I
Interaction 2: HWG
Ecology Program: HAZWASTE
Program Data: TURBOWASTE
Facility Alt.: Not reported
Program ID: WAD981767676
Date Interaction: 2007-07-09 00:00:00
Date Interaction 3: Hazardous Waste Generator
Latitude: 47.363789386000001
Longitude: -122.249451178

Interaction: 70739
Interaction 1: A
Interaction 2: UST
Ecology Program: TOXICS
Program Data: UST
Facility Alt.: KENT AREA 4 MAINT HDQTRS SITE

Map ID
Direction
Distance
Elevation

MAP FINDINGS

Site

Database(s)

EDR ID Number
EPA ID Number

KENT AREA 4 MAINT HDQTRS SITE (Continued)

U001127134

Program ID: 12266
Date Interaction: 2000-03-20 00:00:00
Date Interaction 3: Underground Storage Tank
Latitude: 47.363789386000001
Longitude: -122.249451178

150
SSW
1/2-1
0.715 mi.
3776 ft.

Relative:
Higher

Actual:
39 ft.

BALL METAL BEVERAGE CONTAINER CORP
27402 72ND AVE S
KENT, WA 98032

WA CSCSL 1000885191
WA LUST WAD000812982
WA UST
WA ALLSITES
RCRA NonGen / NLR
WA AIRS
WA ASBESTOS
WA MANIFEST
WA NPDES

CSCSL:

Name: REYNOLD'S ALUMINUM KENT
Address: 27402 72ND AVE S
City,State,Zip: KENT, WA 98032
Facility ID: 92366793
Region: Northwest
Lat/Long: 47.3584 / -122.24416
Clean Up Siteid: 11063
Site Status: Cleanup Started
Contaminant Name: Non-Halogenated Solvents
Alternate Site Names: BALL CORP KENT FACILITY,Ball Metal Beverage Container Corp,REYNOLDS METALS CO SEATTLE CAN PLANT,SEATTLE CAN PLANT
Site Rank: Not reported
Has Institutional Control:Not reported
Past VCP: Not reported
Current VCP: Not reported
Ground Water: Not reported
Surface Water: Not reported
Soil: Below Cleanup Levels
Sediment: Not reported
Air: Not reported
Bedrock: Not reported
Responsible Unit: Northwest

Name: REYNOLD'S ALUMINUM KENT
Address: 27402 72ND AVE S
City,State,Zip: KENT, WA 98032
Facility ID: 92366793
Region: Northwest
Lat/Long: 47.3584 / -122.24416
Clean Up Siteid: 11063
Site Status: Cleanup Started
Contaminant Name: Petroleum-Diesel
Alternate Site Names: BALL CORP KENT FACILITY,Ball Metal Beverage Container Corp,REYNOLDS METALS CO SEATTLE CAN PLANT,SEATTLE CAN PLANT
Site Rank: Not reported
Has Institutional Control:Not reported
Past VCP: Not reported
Current VCP: Not reported
Ground Water: Not reported
Surface Water: Not reported

Map ID
Direction
Distance
Elevation

MAP FINDINGS

Site

Database(s)

EDR ID Number
EPA ID Number

BALL METAL BEVERAGE CONTAINER CORP (Continued)

1000885191

Soil: Confirmed Above Cleanup Levels
Sediment: Not reported
Air: Not reported
Bedrock: Not reported
Responsible Unit: Northwest

Name: REYNOLD'S ALUMINUM KENT
Address: 27402 72ND AVE S
City,State,Zip: KENT, WA 98032
Facility ID: 92366793
Region: Northwest
Lat/Long: 47.3584 / -122.24416
Clean Up Siteid: 11063
Site Status: Cleanup Started
Contaminant Name: Petroleum-Other
Alternate Site Names: BALL CORP KENT FACILITY,Ball Metal Beverage Container Corp,REYNOLDS METALS CO SEATTLE CAN PLANT,SEATTLE CAN PLANT

Site Rank: Not reported
Has Institutional Control: Not reported
Past VCP: Not reported
Current VCP: Not reported
Ground Water: Not reported
Surface Water: Not reported
Soil: Confirmed Above Cleanup Levels
Sediment: Not reported
Air: Not reported
Bedrock: Not reported
Responsible Unit: Northwest

LUST:

Name: REYNOLD'S ALUMINUM KENT
Address: 27402 72ND AVE S
City,State,Zip: KENT, WA 98032
Facility ID: 92366793
Lust Status Type: LUST - Cleanup Started
Cleanup Site ID: 11063
Cleanup Unit Type: Upland
Process Type: Independent Action
Cleanup Unit Name: BALL CORP KENT FACILITY,Ball Metal Beverage Container Corp,REYNOLDS METALS CO SEATTLE CAN PLANT,SEATTLE CAN PLANT

Response Section: Northwest
Release Date: 12/01/1993
Lust Date: 07/01/2011
Region: Northwest
Lust ID: 3199
UST ID: 11041
Contaminant Name: Petroleum-Diesel
Ground Water: Not reported
Surface Water: Not reported
Soil: Confirmed Above Cleanup Levels
Sediment: Not reported
Air: Not reported
Bedrock: Not reported
Lat/Long: 47.3584 / -122.24416

Name: REYNOLD'S ALUMINUM KENT
Address: 27402 72ND AVE S

Map ID
Direction
Distance
Elevation

MAP FINDINGS

Site

Database(s)

EDR ID Number
EPA ID Number

BALL METAL BEVERAGE CONTAINER CORP (Continued)

1000885191

City,State,Zip: KENT, WA 98032
Facility ID: 92366793
Lust Status Type: LUST - Cleanup Started
Cleanup Site ID: 11063
Cleanup Unit Type: Upland
Process Type: Independent Action
Cleanup Unit Name: BALL CORP KENT FACILITY,Ball Metal Beverage Container Corp,REYNOLDS
METALS CO SEATTLE CAN PLANT,SEATTLE CAN PLANT

Response Section: Northwest
Release Date: 12/01/1993
Lust Date: 07/01/2011
Region: Northwest
Lust ID: 3199
UST ID: 11041
Contaminant Name: Non-Halogenated Solvents
Ground Water: Not reported
Surface Water: Not reported
Soil: Below Cleanup Levels
Sediment: Not reported
Air: Not reported
Bedrock: Not reported
Lat/Long: 47.3584 / -122.24416

Name: REYNOLD'S ALUMINUM KENT
Address: 27402 72ND AVE S
City,State,Zip: KENT, WA 98032
Facility ID: 92366793
Lust Status Type: LUST - Cleanup Started
Cleanup Site ID: 11063
Cleanup Unit Type: Upland
Process Type: Independent Action
Cleanup Unit Name: BALL CORP KENT FACILITY,Ball Metal Beverage Container Corp,REYNOLDS
METALS CO SEATTLE CAN PLANT,SEATTLE CAN PLANT

Response Section: Northwest
Release Date: 12/01/1993
Lust Date: 07/01/2011
Region: Northwest
Lust ID: 3199
UST ID: 11041
Contaminant Name: Petroleum-Other
Ground Water: Not reported
Surface Water: Not reported
Soil: Confirmed Above Cleanup Levels
Sediment: Not reported
Air: Not reported
Bedrock: Not reported
Lat/Long: 47.3584 / -122.24416

UST:
Name: SEATTLE CAN PLANT
Address: 27402 72ND AVENUE SOUTH
City: KENT
Zip: 98032
Facility ID: 92366793
Site Id: 11041
UBI: Not reported
Phone Number: Not reported

Map ID
Direction
Distance
Elevation

MAP FINDINGS

Site

Database(s)

EDR ID Number
EPA ID Number

BALL METAL BEVERAGE CONTAINER CORP (Continued)

1000885191

Decimal Latitude: 47.3584
Decimal Longitude: -122.24416

Tank Name: A
Tag Number: Not reported
Tank Status: Removed
Tank Status Date: 08/06/1996
Tank Install Date: 01/15/1980
Tank Closure Date: Not reported
Capacity Range: Not reported
Tank Permit Expiration Date: Not reported
Tank Upgrade Date: Not reported
Tank Spill Prevention: None
Tank Overfill Prevention: Overfill Alarm
Tank Material: Dielectric Coated Steel
Tank Construction: Single Wall Tank
Tank Tightness Test: Not reported
Tank Corrosion Protection: None
Tank Manifold: Not reported
Tank Release Detection: Statistical Inventory Reconciliation
Tank SFC Type: Not reported
Pipe Material: Coated Steel
Pipe Construction: Single Wall Pipe
Pipe Primary Release Detection: Safe Suction (No Leak Detection)
Pipe Second Release Detection: Not reported
Pipe Corrosion Protection: Other
Pipe Pumping System: Not reported
Responsible Unit: Northwest
Dispencer/Pump SFC Type: Not reported

Name: SEATTLE CAN PLANT
Address: 27402 72ND AVENUE SOUTH
City: KENT
Zip: 98032

Tank Name: B
Tag Number: Not reported
Tank Status: Removed
Tank Status Date: 08/06/1996
Tank Install Date: 01/15/1980
Tank Closure Date: Not reported
Capacity Range: Not reported
Tank Permit Expiration Date: Not reported
Tank Upgrade Date: Not reported
Tank Spill Prevention: None
Tank Overfill Prevention: Overfill Alarm
Tank Material: Other
Tank Construction: Single Wall Tank
Tank Tightness Test: Not reported
Tank Corrosion Protection: Corrosion Resistant
Tank Manifold: Not reported
Tank Release Detection: Statistical Inventory Reconciliation
Tank SFC Type: Not reported
Pipe Material: Other
Pipe Construction: Single Wall Pipe
Pipe Primary Release Detection: Other
Pipe Second Release Detection: Not reported

Map ID
Direction
Distance
Elevation

MAP FINDINGS

Site

Database(s)

EDR ID Number
EPA ID Number

BALL METAL BEVERAGE CONTAINER CORP (Continued)

1000885191

Pipe Corrosion Protection: Other
Pipe Pumping System: Other
Responsible Unit: Northwest
Dispenser/Pump SFC Type: Not reported

Name: SEATTLE CAN PLANT
Address: 27402 72ND AVENUE SOUTH
City: KENT
Zip: 98032

Tank Name: C
Tag Number: Not reported
Tank Status: Removed
Tank Status Date: 08/06/1996
Tank Install Date: 01/15/1980
Tank Closure Date: Not reported
Capacity Range: Not reported
Tank Permit Expiration Date: Not reported
Tank Upgrade Date: Not reported
Tank Spill Prevention: None
Tank Overfill Prevention: Overfill Alarm
Tank Material: Dielectric Coated Steel
Tank Construction: Single Wall Tank
Tank Tightness Test: Not reported
Tank Corrosion Protection: Other
Tank Manifold: Not reported
Tank Release Detection: Automatic Tank Gauging
Tank SFC Type: Not reported
Pipe Material: Coated Steel
Pipe Construction: Single Wall Pipe
Pipe Primary Release Detection: Other
Pipe Second Release Detection: Not reported
Pipe Corrosion Protection: Other
Pipe Pumping System: Product Removed by Reclaimer
Responsible Unit: Northwest
Dispenser/Pump SFC Type: Not reported

Name: SEATTLE CAN PLANT
Address: 27402 72ND AVENUE SOUTH
City: KENT
Zip: 98032

Tank Name: D
Tag Number: Not reported
Tank Status: Removed
Tank Status Date: 08/06/1996
Tank Install Date: 01/15/1980
Tank Closure Date: Not reported
Capacity Range: Not reported
Tank Permit Expiration Date: Not reported
Tank Upgrade Date: Not reported
Tank Spill Prevention: None
Tank Overfill Prevention: Overfill Alarm
Tank Material: Dielectric Coated Steel
Tank Construction: Single Wall Tank
Tank Tightness Test: Not reported
Tank Corrosion Protection: Other

Map ID
Direction
Distance
Elevation

MAP FINDINGS

Site

Database(s)

EDR ID Number
EPA ID Number

BALL METAL BEVERAGE CONTAINER CORP (Continued)

1000885191

Tank Manifold: Not reported
Tank Release Detection: Automatic Tank Gauging
Tank SFC Type: Not reported
Pipe Material: Coated Steel
Pipe Construction: Single Wall Pipe
Pipe Primary Release Detection: Other
Pipe Second Release Detection: Not reported
Pipe Corrosion Protection: Other
Pipe Pumping System: Product Removed by Reclaimer
Responsible Unit: Northwest
Dispenser/Pump SFC Type: Not reported

ALLSITES:

Name: BALL METAL BEVERAGE CONTAINER CORP
Facility Id: 92366793

Interaction: 72119
Interaction 1: A
Interaction 2: HWG
Ecology Program: HAZWASTE
Program Data: TURBOWASTE
Facility Alt.: Not reported
Program ID: WAD000812982
Date Interaction: 1980-08-18 00:00:00
Date Interaction 3: Hazardous Waste Generator
Latitude: 47.358394386000001
Longitude: -122.244145179

Interaction: 72122
Interaction 1: A
Interaction 2: AQOPS
Ecology Program: AIRQUAL
Program Data: AIRSIS
Facility Alt.: Not reported
Program ID: Not reported
Date Interaction: 1988-01-01 00:00:00
Date Interaction 3: Air Qual Oper Permit Sour
Latitude: 47.358394386000001
Longitude: -122.244145179

Interaction: 72125
Interaction 1: I
Interaction 2: LUST
Ecology Program: TOXICS
Program Data: ISIS
Facility Alt.: Not reported
Program ID: 11041
Date Interaction: 1993-12-01 00:00:00
Date Interaction 3: LUST Facility
Latitude: 47.358394386000001
Longitude: -122.244145179

Interaction: 72118
Interaction 1: A

Map ID
Direction
Distance
Elevation

MAP FINDINGS

Site

Database(s)

EDR ID Number
EPA ID Number

BALL METAL BEVERAGE CONTAINER CORP (Continued)

1000885191

Interaction 2: UST
Ecology Program: TOXICS
Program Data: UST
Facility Alt.: Not reported
Program ID: 11041
Date Interaction: 1980-01-15 00:00:00
Date Interaction 3: Underground Storage Tank
Latitude: 47.358394386000001
Longitude: -122.244145179

Interaction: 72120
Interaction 1: I
Interaction 2: TIER2
Ecology Program: HAZWASTE
Program Data: EPCRA
Facility Alt.: Not reported
Program ID: WAD000812982
Date Interaction: 1987-01-01 00:00:00
Date Interaction 3: Emergency/Haz Chem Rpt TI
Latitude: 47.358394386000001
Longitude: -122.244145179

Interaction: 72121
Interaction 1: A
Interaction 2: TRI
Ecology Program: HAZWASTE
Program Data: EPCRA
Facility Alt.: Not reported
Program ID: WAD000812982
Date Interaction: 1987-01-01 00:00:00
Date Interaction 3: Toxics Release Inventory
Latitude: 47.358394386000001
Longitude: -122.244145179

Interaction: 72124
Interaction 1: I
Interaction 2: HWP
Ecology Program: HAZWASTE
Program Data: HWPPRT
Facility Alt.: Not reported
Program ID: WAD000812982
Date Interaction: 1991-01-01 00:00:00
Date Interaction 3: Hazardous Waste Planner
Latitude: 47.358394386000001
Longitude: -122.244145179

Interaction: 72123
Interaction 1: A
Interaction 2: TRI
Ecology Program: HAZWASTE
Program Data: EPCRA
Facility Alt.: Not reported
Program ID: WAD000812982

Map ID
Direction
Distance
Elevation

MAP FINDINGS

Site

Database(s)

EDR ID Number
EPA ID Number

BALL METAL BEVERAGE CONTAINER CORP (Continued)

1000885191

Date Interaction: 1989-01-01 00:00:00
Date Interaction 3: Toxics Release Inventory
Latitude: 47.358394386000001
Longitude: -122.244145179

Name: ALASKA COPPER & BRASS KENT CSWGP
Facility Id: 10494

Interaction: 131793
Interaction 1: A
Interaction 2: CONSTSWGP
Ecology Program: WATQUAL
Program Data: PARIS
Facility Alt.: Alaska Copper and Brass Phase V
Program ID: WAR308148
Date Interaction: 2019-06-25 00:00:00
Date Interaction 3: Construction SW GP
Latitude: 47.360594384999999
Longitude: -122.242985179

Interaction: 88068
Interaction 1: I
Interaction 2: CONSTSWGP
Ecology Program: WATQUAL
Program Data: PARIS
Facility Alt.: ALASKA COPPER & BRASS
Program ID: WAR011748
Date Interaction: 2009-07-23 00:00:00
Date Interaction 3: Construction SW GP
Latitude: 47.360594384999999
Longitude: -122.242985179

RCRA NonGen / NLR:

Date Form Received by Agency: 2009-04-02 00:00:00.0
Handler Name: BALL METAL BEVERAGE CONTAINER CORP
Handler Address: 27402 72ND AVE S
Handler City,State,Zip: KENT, WA 98032
EPA ID: WAD000812982
Contact Name: ROBERT MCINTIRE
Contact Address: 27402 72ND AVE S
Contact City,State,Zip: KENT, WA 98032
Contact Telephone: 253-437-0740
Contact Fax: Not reported
Contact Email: RMCINTIR@BALL.COM
Contact Title: Not reported
EPA Region: 10
Land Type: Private
Federal Waste Generator Description: Not a generator, verified
Non-Notifier: Not reported
Biennial Report Cycle: Not reported
Accessibility: Not reported
Active Site Indicator: Not reported
State District Owner: WA
State District: NWRO

Map ID
Direction
Distance
Elevation

MAP FINDINGS

Site

Database(s)

EDR ID Number
EPA ID Number

BALL METAL BEVERAGE CONTAINER CORP (Continued)

1000885191

Mailing Address:	27402 72ND AVE S
Mailing City,State,Zip:	KENT, WA 98032
Owner Name:	BALL METAL BEVERAGE CONTAINER CORP
Owner Type:	Private
Operator Name:	BALL METAL BEVERAGE CONTAINER CORP
Operator Type:	Private
Short-Term Generator Activity:	No
Importer Activity:	No
Mixed Waste Generator:	No
Transporter Activity:	No
Transfer Facility Activity:	No
Recycler Activity with Storage:	No
Small Quantity On-Site Burner Exemption:	No
Smelting Melting and Refining Furnace Exemption:	No
Underground Injection Control:	No
Off-Site Waste Receipt:	No
Universal Waste Indicator:	No
Universal Waste Destination Facility:	No
Federal Universal Waste:	No
Active Site Fed-Reg Treatment Storage and Disposal Facility:	Not reported
Active Site Converter Treatment storage and Disposal Facility:	Not reported
Active Site State-Reg Treatment Storage and Disposal Facility:	Not reported
Active Site State-Reg Handler:	---
Federal Facility Indicator:	Not reported
Hazardous Secondary Material Indicator:	NN
Sub-Part K Indicator:	Not reported
Commercial TSD Indicator:	No
Treatment Storage and Disposal Type:	Not reported
2018 GPRA Permit Baseline:	Not on the Baseline
2018 GPRA Renewals Baseline:	Not on the Baseline
Permit Renewals Workload Universe:	Not reported
Permit Workload Universe:	Not reported
Permit Progress Universe:	Not reported
Post-Closure Workload Universe:	Not reported
Closure Workload Universe:	Not reported
202 GPRA Corrective Action Baseline:	No
Corrective Action Workload Universe:	No
Subject to Corrective Action Universe:	No
Non-TSDFs Where RCRA CA has Been Imposed Universe:	No
TSDFs Potentially Subject to CA Under 3004 (u)/(v) Universe:	No
TSDFs Only Subject to CA under Discretionary Auth Universe:	No
Corrective Action Priority Ranking:	No NCAPS ranking
Environmental Control Indicator:	No
Institutional Control Indicator:	No
Human Exposure Controls Indicator:	N/A
Groundwater Controls Indicator:	N/A
Operating TSDF Universe:	Not reported
Full Enforcement Universe:	Not reported
Significant Non-Complier Universe:	No
Unaddressed Significant Non-Complier Universe:	No
Addressed Significant Non-Complier Universe:	No
Significant Non-Complier With a Compliance Schedule Universe:	No
Financial Assurance Required:	Not reported
Handler Date of Last Change:	2018-05-08 19:52:07.0
Recognized Trader-Importer:	No
Recognized Trader-Exporter:	No
Importer of Spent Lead Acid Batteries:	No

Map ID
Direction
Distance
Elevation

MAP FINDINGS

Site

Database(s)

EDR ID Number
EPA ID Number

BALL METAL BEVERAGE CONTAINER CORP (Continued)

1000885191

Exporter of Spent Lead Acid Batteries:	No
Recycler Activity Without Storage:	No
Manifest Broker:	No
Sub-Part P Indicator:	No

Biennial: List of Years

Year: 2007

[Click Here for Biennial Reporting System Data:](#)

Year: 2005

[Click Here for Biennial Reporting System Data:](#)

Year: 2003

[Click Here for Biennial Reporting System Data:](#)

Year: 2001

[Click Here for Biennial Reporting System Data:](#)

Hazardous Waste Summary:

Waste Code:	D001
Waste Description:	IGNITABLE WASTE

Waste Code:	D002
Waste Description:	CORROSIVE WASTE

Waste Code:	D005
Waste Description:	BARIUM

Waste Code:	D035
Waste Description:	METHYL ETHYL KETONE

Handler - Owner Operator:

Owner/Operator Indicator:	Owner
Owner/Operator Name:	BALL METAL BEVERAGE CONTAINER CORP
Legal Status:	Private
Date Became Current:	Not reported
Date Ended Current:	Not reported
Owner/Operator Address:	9300 W 108TH CIRCLE
Owner/Operator City,State,Zip:	BROOMFIELD, CO 80021
Owner/Operator Telephone:	303-460-5381
Owner/Operator Telephone Ext:	Not reported
Owner/Operator Fax:	Not reported
Owner/Operator Email:	Not reported

Owner/Operator Indicator:	Owner
Owner/Operator Name:	BALL METAL BEVERAGE CONTAINER CORP
Legal Status:	Private
Date Became Current:	Not reported
Date Ended Current:	Not reported
Owner/Operator Address:	27402 72ND AVE S
Owner/Operator City,State,Zip:	KENT, WA 98032
Owner/Operator Telephone:	000-000-0000
Owner/Operator Telephone Ext:	Not reported
Owner/Operator Fax:	Not reported
Owner/Operator Email:	Not reported

Map ID
Direction
Distance
Elevation

MAP FINDINGS

Site

Database(s)

EDR ID Number
EPA ID Number

BALL METAL BEVERAGE CONTAINER CORP (Continued)

1000885191

Owner/Operator Indicator:	Operator
Owner/Operator Name:	REYNOLDS METALS CO
Legal Status:	Private
Date Became Current:	Not reported
Date Ended Current:	Not reported
Owner/Operator Address:	PO BOX 1108
Owner/Operator City,State,Zip:	KENT, WA 98035
Owner/Operator Telephone:	000-000-0000
Owner/Operator Telephone Ext:	Not reported
Owner/Operator Fax:	Not reported
Owner/Operator Email:	Not reported
Owner/Operator Indicator:	Owner
Owner/Operator Name:	BALL METAL BEVERAGE CONTAINER CORP
Legal Status:	Private
Date Became Current:	Not reported
Date Ended Current:	Not reported
Owner/Operator Address:	9300 W 108TH CIRCLE
Owner/Operator City,State,Zip:	BROOMFIELD, CO 80021
Owner/Operator Telephone:	303-460-5381
Owner/Operator Telephone Ext:	Not reported
Owner/Operator Fax:	Not reported
Owner/Operator Email:	Not reported
Owner/Operator Indicator:	Operator
Owner/Operator Name:	BALL METAL BEVERAGE CONTAINER CORP
Legal Status:	Private
Date Became Current:	Not reported
Date Ended Current:	Not reported
Owner/Operator Address:	9300 W 108TH CIRCLE
Owner/Operator City,State,Zip:	BROOMFIELD, CO 80021
Owner/Operator Telephone:	303-460-5381
Owner/Operator Telephone Ext:	Not reported
Owner/Operator Fax:	Not reported
Owner/Operator Email:	Not reported
Owner/Operator Indicator:	Owner
Owner/Operator Name:	BALL METAL BEVERAGE CONTAINER CORP
Legal Status:	Private
Date Became Current:	1998-08-10 00:00:00.
Date Ended Current:	Not reported
Owner/Operator Address:	9300 W 108TH CIRCLE
Owner/Operator City,State,Zip:	BROOMFIELD, CO 80021
Owner/Operator Telephone:	303-460-5381
Owner/Operator Telephone Ext:	Not reported
Owner/Operator Fax:	Not reported
Owner/Operator Email:	Not reported
Owner/Operator Indicator:	Operator
Owner/Operator Name:	BALL METAL BEVERAGE CONTAINER CORP
Legal Status:	Private
Date Became Current:	Not reported
Date Ended Current:	Not reported
Owner/Operator Address:	27402 72ND AVE S
Owner/Operator City,State,Zip:	KENT, WA 98032
Owner/Operator Telephone:	000-000-0000
Owner/Operator Telephone Ext:	Not reported

Map ID
Direction
Distance
Elevation

MAP FINDINGS

Site

Database(s)

EDR ID Number
EPA ID Number

BALL METAL BEVERAGE CONTAINER CORP (Continued)

1000885191

Owner/Operator Fax:	Not reported
Owner/Operator Email:	Not reported
Owner/Operator Indicator:	Operator
Owner/Operator Name:	BALL METAL BEVERAGE CONTAINER CORP
Legal Status:	Private
Date Became Current:	Not reported
Date Ended Current:	Not reported
Owner/Operator Address:	27402 72ND AVE S
Owner/Operator City,State,Zip:	KENT, WA 98032
Owner/Operator Telephone:	000-000-0000
Owner/Operator Telephone Ext:	Not reported
Owner/Operator Fax:	Not reported
Owner/Operator Email:	Not reported
Owner/Operator Indicator:	Owner
Owner/Operator Name:	BALL METAL BEVERAGE CONTAINER CORP
Legal Status:	Private
Date Became Current:	1998-08-10 00:00:00.
Date Ended Current:	Not reported
Owner/Operator Address:	9300 W 108TH CIRCLE
Owner/Operator City,State,Zip:	BROOMFIELD, CO 80021
Owner/Operator Telephone:	303-460-5381
Owner/Operator Telephone Ext:	Not reported
Owner/Operator Fax:	Not reported
Owner/Operator Email:	Not reported
Owner/Operator Indicator:	Operator
Owner/Operator Name:	REYNOLDS METALS CO
Legal Status:	Private
Date Became Current:	Not reported
Date Ended Current:	Not reported
Owner/Operator Address:	PO BOX 1108
Owner/Operator City,State,Zip:	KENT, WA 98035
Owner/Operator Telephone:	000-000-0000
Owner/Operator Telephone Ext:	Not reported
Owner/Operator Fax:	Not reported
Owner/Operator Email:	Not reported
Owner/Operator Indicator:	Operator
Owner/Operator Name:	BALL METAL BEVERAGE CONTAINER CORP
Legal Status:	Private
Date Became Current:	Not reported
Date Ended Current:	Not reported
Owner/Operator Address:	9300 W 108TH CIRCLE
Owner/Operator City,State,Zip:	BROOMFIELD, CO 80021
Owner/Operator Telephone:	303-460-5381
Owner/Operator Telephone Ext:	Not reported
Owner/Operator Fax:	Not reported
Owner/Operator Email:	Not reported
Owner/Operator Indicator:	Owner
Owner/Operator Name:	BALL METAL BEVERAGE CONTAINER CORP
Legal Status:	Private
Date Became Current:	1998-08-10 00:00:00.
Date Ended Current:	Not reported
Owner/Operator Address:	9300 W 108TH CIRCLE

Map ID
Direction
Distance
Elevation

MAP FINDINGS

Site

Database(s)

EDR ID Number
EPA ID Number

BALL METAL BEVERAGE CONTAINER CORP (Continued)

1000885191

Owner/Operator City,State,Zip:	BROOMFIELD, CO 80021
Owner/Operator Telephone:	Not reported
Owner/Operator Telephone Ext:	Not reported
Owner/Operator Fax:	Not reported
Owner/Operator Email:	Not reported
Owner/Operator Indicator:	Operator
Owner/Operator Name:	BALL METAL BEVERAGE CONTAINER CORP
Legal Status:	Private
Date Became Current:	Not reported
Date Ended Current:	Not reported
Owner/Operator Address:	9300 W 108TH CIRCLE
Owner/Operator City,State,Zip:	BROOMFIELD, CO 80021
Owner/Operator Telephone:	303-460-5381
Owner/Operator Telephone Ext:	Not reported
Owner/Operator Fax:	Not reported
Owner/Operator Email:	Not reported
Owner/Operator Indicator:	Owner
Owner/Operator Name:	BALL METAL BEVERAGE CONTAINER CORP
Legal Status:	Private
Date Became Current:	Not reported
Date Ended Current:	Not reported
Owner/Operator Address:	9300 W 108TH CIRCLE
Owner/Operator City,State,Zip:	BROOMFIELD, CO 80021
Owner/Operator Telephone:	303-460-5381
Owner/Operator Telephone Ext:	Not reported
Owner/Operator Fax:	Not reported
Owner/Operator Email:	Not reported
Owner/Operator Indicator:	Operator
Owner/Operator Name:	BALL METAL BEVERAGE CONTAINER CORP
Legal Status:	Private
Date Became Current:	Not reported
Date Ended Current:	Not reported
Owner/Operator Address:	9300 W 108TH CIRCLE
Owner/Operator City,State,Zip:	BROOMFIELD, CO 80021
Owner/Operator Telephone:	303-460-5381
Owner/Operator Telephone Ext:	Not reported
Owner/Operator Fax:	Not reported
Owner/Operator Email:	Not reported
Owner/Operator Indicator:	Operator
Owner/Operator Name:	BALL METAL BEVERAGE CONTAINER CORP
Legal Status:	Private
Date Became Current:	Not reported
Date Ended Current:	Not reported
Owner/Operator Address:	27402 72ND AVE S
Owner/Operator City,State,Zip:	KENT, WA 98032
Owner/Operator Telephone:	000-000-0000
Owner/Operator Telephone Ext:	Not reported
Owner/Operator Fax:	Not reported
Owner/Operator Email:	Not reported
Owner/Operator Indicator:	Owner
Owner/Operator Name:	BALL METAL BEVERAGE CONTAINER CORP
Legal Status:	Private

Map ID
Direction
Distance
Elevation

MAP FINDINGS

Site

Database(s)

EDR ID Number
EPA ID Number

BALL METAL BEVERAGE CONTAINER CORP (Continued)

1000885191

Date Became Current:	Not reported
Date Ended Current:	Not reported
Owner/Operator Address:	27402 72ND AVE S
Owner/Operator City,State,Zip:	KENT, WA 98032
Owner/Operator Telephone:	000-000-0000
Owner/Operator Telephone Ext:	Not reported
Owner/Operator Fax:	Not reported
Owner/Operator Email:	Not reported
Owner/Operator Indicator:	Owner
Owner/Operator Name:	BALL METAL BEVERAGE CONTAINER CORP
Legal Status:	Private
Date Became Current:	1998-08-10 00:00:00.
Date Ended Current:	Not reported
Owner/Operator Address:	9300 W 108TH CIRCLE
Owner/Operator City,State,Zip:	BROOMFIELD, CO 80021
Owner/Operator Telephone:	303-460-5381
Owner/Operator Telephone Ext:	Not reported
Owner/Operator Fax:	Not reported
Owner/Operator Email:	Not reported
Owner/Operator Indicator:	Operator
Owner/Operator Name:	REYNOLDS METALS CO
Legal Status:	Private
Date Became Current:	Not reported
Date Ended Current:	Not reported
Owner/Operator Address:	PO BOX 1108
Owner/Operator City,State,Zip:	KENT, WA 98035
Owner/Operator Telephone:	000-000-0000
Owner/Operator Telephone Ext:	Not reported
Owner/Operator Fax:	Not reported
Owner/Operator Email:	Not reported
Owner/Operator Indicator:	Owner
Owner/Operator Name:	BALL METAL BEVERAGE CONTAINER CORP
Legal Status:	Private
Date Became Current:	1998-08-10 00:00:00.
Date Ended Current:	Not reported
Owner/Operator Address:	9300 W 108TH CIRCLE
Owner/Operator City,State,Zip:	BROOMFIELD, CO 80021
Owner/Operator Telephone:	303-460-5381
Owner/Operator Telephone Ext:	Not reported
Owner/Operator Fax:	Not reported
Owner/Operator Email:	Not reported
Owner/Operator Indicator:	Owner
Owner/Operator Name:	BALL METAL BEVERAGE CONTAINER CORP
Legal Status:	Private
Date Became Current:	Not reported
Date Ended Current:	Not reported
Owner/Operator Address:	9300 W 108TH CIRCLE
Owner/Operator City,State,Zip:	BROOMFIELD, CO 80021
Owner/Operator Telephone:	303-460-5381
Owner/Operator Telephone Ext:	Not reported
Owner/Operator Fax:	Not reported
Owner/Operator Email:	Not reported

Map ID
Direction
Distance
Elevation

MAP FINDINGS

Site

Database(s)

EDR ID Number
EPA ID Number

BALL METAL BEVERAGE CONTAINER CORP (Continued)

1000885191

Owner/Operator Indicator: Owner
Owner/Operator Name: BALL METAL BEVERAGE CONTAINER CORP
Legal Status: Private
Date Became Current: 1998-08-10 00:00:00.
Date Ended Current: Not reported
Owner/Operator Address: 9300 W 108TH CIRCLE
Owner/Operator City,State,Zip: BROOMFIELD, CO 80021
Owner/Operator Telephone: 303-460-5381
Owner/Operator Telephone Ext: Not reported
Owner/Operator Fax: Not reported
Owner/Operator Email: Not reported

Owner/Operator Indicator: Operator
Owner/Operator Name: BALL METAL BEVERAGE CONTAINER CORP
Legal Status: Private
Date Became Current: 1997-01-01 00:00:00.
Date Ended Current: Not reported
Owner/Operator Address: 9300 W 108TH CIRCLE
Owner/Operator City,State,Zip: BROOMFIELD, CO 80021
Owner/Operator Telephone: Not reported
Owner/Operator Telephone Ext: Not reported
Owner/Operator Fax: Not reported
Owner/Operator Email: Not reported

Owner/Operator Indicator: Operator
Owner/Operator Name: BALL METAL BEVERAGE CONTAINER CORP
Legal Status: Private
Date Became Current: 1997-01-01 00:00:00.
Date Ended Current: Not reported
Owner/Operator Address: 9300 W 108TH CIRCLE
Owner/Operator City,State,Zip: BROOMFIELD, CO 80021
Owner/Operator Telephone: Not reported
Owner/Operator Telephone Ext: Not reported
Owner/Operator Fax: Not reported
Owner/Operator Email: Not reported

Owner/Operator Indicator: Operator
Owner/Operator Name: BALL METAL BEVERAGE CONTAINER CORP
Legal Status: Private
Date Became Current: Not reported
Date Ended Current: Not reported
Owner/Operator Address: 27402 72ND AVE S
Owner/Operator City,State,Zip: KENT, WA 98032
Owner/Operator Telephone: 000-000-0000
Owner/Operator Telephone Ext: Not reported
Owner/Operator Fax: Not reported
Owner/Operator Email: Not reported

Owner/Operator Indicator: Owner
Owner/Operator Name: BALL METAL BEVERAGE CONTAINER CORP
Legal Status: Private
Date Became Current: Not reported
Date Ended Current: Not reported
Owner/Operator Address: 27402 72ND AVE S
Owner/Operator City,State,Zip: KENT, WA 98032
Owner/Operator Telephone: 000-000-0000
Owner/Operator Telephone Ext: Not reported

Map ID
Direction
Distance
Elevation

MAP FINDINGS

Site

Database(s)

EDR ID Number
EPA ID Number

BALL METAL BEVERAGE CONTAINER CORP (Continued)

1000885191

Owner/Operator Fax:	Not reported
Owner/Operator Email:	Not reported
Owner/Operator Indicator:	Owner
Owner/Operator Name:	BALL METAL BEVERAGE CONTAINER CORP
Legal Status:	Private
Date Became Current:	1998-08-10 00:00:00.
Date Ended Current:	Not reported
Owner/Operator Address:	9300 W 108TH CIRCLE
Owner/Operator City,State,Zip:	BROOMFIELD, CO 80021
Owner/Operator Telephone:	303-460-5381
Owner/Operator Telephone Ext:	Not reported
Owner/Operator Fax:	Not reported
Owner/Operator Email:	Not reported
Owner/Operator Indicator:	Operator
Owner/Operator Name:	REYNOLDS METALS CO
Legal Status:	Private
Date Became Current:	Not reported
Date Ended Current:	Not reported
Owner/Operator Address:	PO BOX 1108
Owner/Operator City,State,Zip:	KENT, WA 98035
Owner/Operator Telephone:	000-000-0000
Owner/Operator Telephone Ext:	Not reported
Owner/Operator Fax:	Not reported
Owner/Operator Email:	Not reported
Owner/Operator Indicator:	Owner
Owner/Operator Name:	BALL METAL BEVERAGE CONTAINER CORP
Legal Status:	Private
Date Became Current:	Not reported
Date Ended Current:	Not reported
Owner/Operator Address:	9300 W 108TH CIRCLE
Owner/Operator City,State,Zip:	BROOMFIELD, CO 80021
Owner/Operator Telephone:	303-460-5381
Owner/Operator Telephone Ext:	Not reported
Owner/Operator Fax:	Not reported
Owner/Operator Email:	Not reported
Owner/Operator Indicator:	Owner
Owner/Operator Name:	BALL METAL BEVERAGE CONTAINER CORP
Legal Status:	Private
Date Became Current:	Not reported
Date Ended Current:	Not reported
Owner/Operator Address:	9300 W 108TH CIRCLE
Owner/Operator City,State,Zip:	BROOMFIELD, CO 80021
Owner/Operator Telephone:	303-460-5381
Owner/Operator Telephone Ext:	Not reported
Owner/Operator Fax:	Not reported
Owner/Operator Email:	Not reported
Owner/Operator Indicator:	Owner
Owner/Operator Name:	BALL METAL BEVERAGE CONTAINER CORP
Legal Status:	Private
Date Became Current:	1998-08-10 00:00:00.
Date Ended Current:	Not reported
Owner/Operator Address:	9300 W 108TH CIRCLE

Map ID
Direction
Distance
Elevation

MAP FINDINGS

Site

Database(s)

EDR ID Number
EPA ID Number

BALL METAL BEVERAGE CONTAINER CORP (Continued)

1000885191

Owner/Operator City,State,Zip:	BROOMFIELD, CO 80021
Owner/Operator Telephone:	Not reported
Owner/Operator Telephone Ext:	Not reported
Owner/Operator Fax:	Not reported
Owner/Operator Email:	Not reported
Owner/Operator Indicator:	Owner
Owner/Operator Name:	BALL METAL BEVE B
Legal Status:	Private
Date Became Current:	1998-08-10 00:00:00.
Date Ended Current:	Not reported
Owner/Operator Address:	9300 W 108TH CIRCLE
Owner/Operator City,State,Zip:	BROOMFIELD, CO 80021
Owner/Operator Telephone:	303-460-5381
Owner/Operator Telephone Ext:	Not reported
Owner/Operator Fax:	Not reported
Owner/Operator Email:	Not reported
Owner/Operator Indicator:	Owner
Owner/Operator Name:	BALL METAL BEVERAGE CONTAINER CORP
Legal Status:	Private
Date Became Current:	Not reported
Date Ended Current:	Not reported
Owner/Operator Address:	27402 72ND AVE S
Owner/Operator City,State,Zip:	KENT, WA 98032
Owner/Operator Telephone:	000-000-0000
Owner/Operator Telephone Ext:	Not reported
Owner/Operator Fax:	Not reported
Owner/Operator Email:	Not reported
Owner/Operator Indicator:	Owner
Owner/Operator Name:	REYNOLDS METALS CO
Legal Status:	Private
Date Became Current:	1996-06-17 00:00:00.
Date Ended Current:	Not reported
Owner/Operator Address:	PO BOX 27003
Owner/Operator City,State,Zip:	RICHMOND, VA 23261
Owner/Operator Telephone:	804-281-2000
Owner/Operator Telephone Ext:	Not reported
Owner/Operator Fax:	Not reported
Owner/Operator Email:	Not reported
Owner/Operator Indicator:	Operator
Owner/Operator Name:	REYNOLDS METALS CO
Legal Status:	Private
Date Became Current:	Not reported
Date Ended Current:	Not reported
Owner/Operator Address:	PO BOX 1108
Owner/Operator City,State,Zip:	KENT, WA 98035
Owner/Operator Telephone:	000-000-0000
Owner/Operator Telephone Ext:	Not reported
Owner/Operator Fax:	Not reported
Owner/Operator Email:	Not reported
Owner/Operator Indicator:	Operator
Owner/Operator Name:	REYNOLDS METALS CO
Legal Status:	Private

Map ID
Direction
Distance
Elevation

MAP FINDINGS

Site

Database(s)

EDR ID Number
EPA ID Number

BALL METAL BEVERAGE CONTAINER CORP (Continued)

1000885191

Date Became Current:	Not reported
Date Ended Current:	Not reported
Owner/Operator Address:	PO BOX 1108
Owner/Operator City,State,Zip:	KENT, WA 98035
Owner/Operator Telephone:	000-000-0000
Owner/Operator Telephone Ext:	Not reported
Owner/Operator Fax:	Not reported
Owner/Operator Email:	Not reported
Owner/Operator Indicator:	Owner
Owner/Operator Name:	BALL METAL BEVERAGE CONTAINER CORP
Legal Status:	Private
Date Became Current:	Not reported
Date Ended Current:	Not reported
Owner/Operator Address:	9300 W 108TH CIRCLE
Owner/Operator City,State,Zip:	BROOMFIELD, CO 80021
Owner/Operator Telephone:	303-460-5381
Owner/Operator Telephone Ext:	Not reported
Owner/Operator Fax:	Not reported
Owner/Operator Email:	Not reported
Owner/Operator Indicator:	Owner
Owner/Operator Name:	BALL METAL BEVERAGE CONTAINER CORP
Legal Status:	Private
Date Became Current:	Not reported
Date Ended Current:	Not reported
Owner/Operator Address:	9300 W 108TH CIRCLE
Owner/Operator City,State,Zip:	BROOMFIELD, CO 80021
Owner/Operator Telephone:	303-460-5381
Owner/Operator Telephone Ext:	Not reported
Owner/Operator Fax:	Not reported
Owner/Operator Email:	Not reported
Owner/Operator Indicator:	Operator
Owner/Operator Name:	REYNOLDS METALS CO
Legal Status:	Private
Date Became Current:	Not reported
Date Ended Current:	Not reported
Owner/Operator Address:	PO BOX 1108
Owner/Operator City,State,Zip:	KENT, WA 98035
Owner/Operator Telephone:	000-000-0000
Owner/Operator Telephone Ext:	Not reported
Owner/Operator Fax:	Not reported
Owner/Operator Email:	Not reported
Owner/Operator Indicator:	Operator
Owner/Operator Name:	BALL METAL BEVERAGE CONTAINER CORP
Legal Status:	Private
Date Became Current:	Not reported
Date Ended Current:	Not reported
Owner/Operator Address:	9300 W 108TH CIRCLE
Owner/Operator City,State,Zip:	BROOMFIELD, CO 80021
Owner/Operator Telephone:	303-460-5381
Owner/Operator Telephone Ext:	Not reported
Owner/Operator Fax:	Not reported
Owner/Operator Email:	Not reported

Map ID
Direction
Distance
Elevation

MAP FINDINGS

Site

Database(s)

EDR ID Number
EPA ID Number

BALL METAL BEVERAGE CONTAINER CORP (Continued)

1000885191

Owner/Operator Indicator: Owner
Owner/Operator Name: BALL METAL BEVERAGE CONTAINER CORP
Legal Status: Private
Date Became Current: Not reported
Date Ended Current: Not reported
Owner/Operator Address: 9300 W 108TH CIRCLE
Owner/Operator City,State,Zip: BROOMFIELD, CO 80021
Owner/Operator Telephone: 303-460-5381
Owner/Operator Telephone Ext: Not reported
Owner/Operator Fax: Not reported
Owner/Operator Email: Not reported

Owner/Operator Indicator: Operator
Owner/Operator Name: BALL METAL BEVERAGE CONTAINER CORP
Legal Status: Private
Date Became Current: Not reported
Date Ended Current: Not reported
Owner/Operator Address: 9300 W 108TH CIRCLE
Owner/Operator City,State,Zip: BROOMFIELD, CO 80021
Owner/Operator Telephone: 303-460-5381
Owner/Operator Telephone Ext: Not reported
Owner/Operator Fax: Not reported
Owner/Operator Email: Not reported

Owner/Operator Indicator: Operator
Owner/Operator Name: BALL METAL BEVE B
Legal Status: Private
Date Became Current: 1997-01-01 00:00:00.
Date Ended Current: Not reported
Owner/Operator Address: 9300 W 108TH CIRCLE
Owner/Operator City,State,Zip: BROOMFIELD, CO 80021
Owner/Operator Telephone: 303-460-5381
Owner/Operator Telephone Ext: Not reported
Owner/Operator Fax: Not reported
Owner/Operator Email: Not reported

Owner/Operator Indicator: Owner
Owner/Operator Name: BALL METAL BEVERAGE CONTAINER CORP
Legal Status: Private
Date Became Current: Not reported
Date Ended Current: Not reported
Owner/Operator Address: 27402 72ND AVE S
Owner/Operator City,State,Zip: KENT, WA 98032
Owner/Operator Telephone: 000-000-0000
Owner/Operator Telephone Ext: Not reported
Owner/Operator Fax: Not reported
Owner/Operator Email: Not reported

Owner/Operator Indicator: Owner
Owner/Operator Name: BALL METAL BEVERAGE CONTAINER CORP
Legal Status: Private
Date Became Current: Not reported
Date Ended Current: Not reported
Owner/Operator Address: 27402 72ND AVE S
Owner/Operator City,State,Zip: KENT, WA 98032
Owner/Operator Telephone: 000-000-0000
Owner/Operator Telephone Ext: Not reported

Map ID
Direction
Distance
Elevation

MAP FINDINGS

Site

Database(s)

EDR ID Number
EPA ID Number

BALL METAL BEVERAGE CONTAINER CORP (Continued)

1000885191

Owner/Operator Fax: Not reported
Owner/Operator Email: Not reported

Owner/Operator Indicator: Owner
Owner/Operator Name: REYNOLDS METALS CO
Legal Status: Private
Date Became Current: Not reported
Date Ended Current: Not reported
Owner/Operator Address: PO BOX 27003
Owner/Operator City,State,Zip: RICHMOND, VA 23261
Owner/Operator Telephone: 804-281-2000
Owner/Operator Telephone Ext: Not reported
Owner/Operator Fax: Not reported
Owner/Operator Email: Not reported

Owner/Operator Indicator: Owner
Owner/Operator Name: REYNOLDS METALS CO
Legal Status: Private
Date Became Current: Not reported
Date Ended Current: Not reported
Owner/Operator Address: PO BOX 27003
Owner/Operator City,State,Zip: RICHMOND, VA 23261
Owner/Operator Telephone: 804-281-2000
Owner/Operator Telephone Ext: Not reported
Owner/Operator Fax: Not reported
Owner/Operator Email: Not reported

Owner/Operator Indicator: Owner
Owner/Operator Name: BALL METAL BEVERAGE CONTAINER CORP
Legal Status: Private
Date Became Current: 1998-08-10 00:00:00.
Date Ended Current: Not reported
Owner/Operator Address: 9300 W 108TH CIRCLE
Owner/Operator City,State,Zip: BROOMFIELD, CO 80021
Owner/Operator Telephone: 303-460-5381
Owner/Operator Telephone Ext: Not reported
Owner/Operator Fax: Not reported
Owner/Operator Email: Not reported

Owner/Operator Indicator: Owner
Owner/Operator Name: BALL METAL BEVERAGE CONTAINER CORP
Legal Status: Private
Date Became Current: Not reported
Date Ended Current: Not reported
Owner/Operator Address: 9300 W 108TH CIRCLE
Owner/Operator City,State,Zip: BROOMFIELD, CO 80021
Owner/Operator Telephone: 303-460-5381
Owner/Operator Telephone Ext: Not reported
Owner/Operator Fax: Not reported
Owner/Operator Email: Not reported

Owner/Operator Indicator: Owner
Owner/Operator Name: BALL METAL BEVERAGE CONTAINER CORP
Legal Status: Private
Date Became Current: 1998-08-10 00:00:00.
Date Ended Current: Not reported
Owner/Operator Address: 9300 W 108TH CIRCLE

Map ID
Direction
Distance
Elevation

MAP FINDINGS

Site

Database(s)

EDR ID Number
EPA ID Number

BALL METAL BEVERAGE CONTAINER CORP (Continued)

1000885191

Owner/Operator City,State,Zip:	BROOMFIELD, CO 80021
Owner/Operator Telephone:	303-460-5381
Owner/Operator Telephone Ext:	Not reported
Owner/Operator Fax:	Not reported
Owner/Operator Email:	Not reported
Owner/Operator Indicator:	Owner
Owner/Operator Name:	BALL METAL BEVERAGE CONTAINER CORP
Legal Status:	Private
Date Became Current:	1998-08-10 00:00:00.
Date Ended Current:	Not reported
Owner/Operator Address:	9300 W 108TH CIRCLE
Owner/Operator City,State,Zip:	BROOMFIELD, CO 80021
Owner/Operator Telephone:	Not reported
Owner/Operator Telephone Ext:	Not reported
Owner/Operator Fax:	Not reported
Owner/Operator Email:	Not reported
Owner/Operator Indicator:	Owner
Owner/Operator Name:	BALL METAL BEVERAGE CONTAINER CORP
Legal Status:	Private
Date Became Current:	Not reported
Date Ended Current:	Not reported
Owner/Operator Address:	27402 72ND AVE S
Owner/Operator City,State,Zip:	KENT, WA 98032
Owner/Operator Telephone:	000-000-0000
Owner/Operator Telephone Ext:	Not reported
Owner/Operator Fax:	Not reported
Owner/Operator Email:	Not reported
Owner/Operator Indicator:	Owner
Owner/Operator Name:	REYNOLDS METALS CO
Legal Status:	Private
Date Became Current:	1996-06-17 00:00:00.
Date Ended Current:	Not reported
Owner/Operator Address:	PO BOX 27003
Owner/Operator City,State,Zip:	RICHMOND, VA 23261
Owner/Operator Telephone:	804-281-2000
Owner/Operator Telephone Ext:	Not reported
Owner/Operator Fax:	Not reported
Owner/Operator Email:	Not reported
Owner/Operator Indicator:	Owner
Owner/Operator Name:	BALL METAL BEVERAGE CONTAINER CORP
Legal Status:	Private
Date Became Current:	1998-08-10 00:00:00.
Date Ended Current:	Not reported
Owner/Operator Address:	9300 W 108TH CIRCLE
Owner/Operator City,State,Zip:	BROOMFIELD, CO 80021
Owner/Operator Telephone:	303-460-5381
Owner/Operator Telephone Ext:	Not reported
Owner/Operator Fax:	Not reported
Owner/Operator Email:	Not reported
Owner/Operator Indicator:	Operator
Owner/Operator Name:	REYNOLDS METALS CO
Legal Status:	Private

Map ID
Direction
Distance
Elevation

MAP FINDINGS

Site

Database(s)

EDR ID Number
EPA ID Number

BALL METAL BEVERAGE CONTAINER CORP (Continued)

1000885191

Date Became Current:	Not reported
Date Ended Current:	Not reported
Owner/Operator Address:	PO BOX 1108
Owner/Operator City,State,Zip:	KENT, WA 98035
Owner/Operator Telephone:	000-000-0000
Owner/Operator Telephone Ext:	Not reported
Owner/Operator Fax:	Not reported
Owner/Operator Email:	Not reported
Owner/Operator Indicator:	Owner
Owner/Operator Name:	BALL METAL BEVERAGE CONTAINER CORP
Legal Status:	Private
Date Became Current:	1998-08-10 00:00:00.
Date Ended Current:	Not reported
Owner/Operator Address:	9300 W 108TH CIRCLE
Owner/Operator City,State,Zip:	BROOMFIELD, CO 80021
Owner/Operator Telephone:	303-460-5381
Owner/Operator Telephone Ext:	Not reported
Owner/Operator Fax:	Not reported
Owner/Operator Email:	Not reported
Owner/Operator Indicator:	Operator
Owner/Operator Name:	BALL METAL BEVERAGE CONTAINER CORP
Legal Status:	Private
Date Became Current:	Not reported
Date Ended Current:	Not reported
Owner/Operator Address:	9300 W 108TH CIRCLE
Owner/Operator City,State,Zip:	BROOMFIELD, CO 80021
Owner/Operator Telephone:	303-460-5381
Owner/Operator Telephone Ext:	Not reported
Owner/Operator Fax:	Not reported
Owner/Operator Email:	Not reported
Owner/Operator Indicator:	Owner
Owner/Operator Name:	BALL METAL BEVERAGE CONTAINER CORP
Legal Status:	Private
Date Became Current:	1998-08-10 00:00:00.
Date Ended Current:	Not reported
Owner/Operator Address:	9300 W 108TH CIRCLE
Owner/Operator City,State,Zip:	BROOMFIELD, CO 80021
Owner/Operator Telephone:	303-460-5381
Owner/Operator Telephone Ext:	Not reported
Owner/Operator Fax:	Not reported
Owner/Operator Email:	Not reported
Owner/Operator Indicator:	Owner
Owner/Operator Name:	BALL METAL BEVERAGE CONTAINER CORP
Legal Status:	Private
Date Became Current:	1998-08-10 00:00:00.
Date Ended Current:	Not reported
Owner/Operator Address:	9300 W 108TH CIRCLE
Owner/Operator City,State,Zip:	BROOMFIELD, CO 80021
Owner/Operator Telephone:	303-460-5381
Owner/Operator Telephone Ext:	Not reported
Owner/Operator Fax:	Not reported
Owner/Operator Email:	Not reported

Map ID
Direction
Distance
Elevation

MAP FINDINGS

Site

Database(s)

EDR ID Number
EPA ID Number

BALL METAL BEVERAGE CONTAINER CORP (Continued)

1000885191

Owner/Operator Indicator: Operator
Owner/Operator Name: BALL METAL BEVERAGE CONTAINER CORP
Legal Status: Private
Date Became Current: 1997-01-01 00:00:00.
Date Ended Current: Not reported
Owner/Operator Address: 9300 W 108TH CIRCLE
Owner/Operator City,State,Zip: BROOMFIELD, CO 80021
Owner/Operator Telephone: Not reported
Owner/Operator Telephone Ext: Not reported
Owner/Operator Fax: Not reported
Owner/Operator Email: Not reported

Owner/Operator Indicator: Owner
Owner/Operator Name: BALL METAL BEVERAGE CONTAINER CORP
Legal Status: Private
Date Became Current: Not reported
Date Ended Current: Not reported
Owner/Operator Address: 27402 72ND AVE S
Owner/Operator City,State,Zip: KENT, WA 98032
Owner/Operator Telephone: 000-000-0000
Owner/Operator Telephone Ext: Not reported
Owner/Operator Fax: Not reported
Owner/Operator Email: Not reported

Owner/Operator Indicator: Owner
Owner/Operator Name: BALL METAL BEVERAGE CONTAINER CORP
Legal Status: Private
Date Became Current: Not reported
Date Ended Current: Not reported
Owner/Operator Address: 9300 W 108TH CIRCLE
Owner/Operator City,State,Zip: BROOMFIELD, CO 80021
Owner/Operator Telephone: 303-460-5381
Owner/Operator Telephone Ext: Not reported
Owner/Operator Fax: Not reported
Owner/Operator Email: Not reported

Owner/Operator Indicator: Owner
Owner/Operator Name: BALL METAL BEVERAGE CONTAINER CORP
Legal Status: Private
Date Became Current: 1998-08-10 00:00:00.
Date Ended Current: Not reported
Owner/Operator Address: 9300 W 108TH CIRCLE
Owner/Operator City,State,Zip: BROOMFIELD, CO 80021
Owner/Operator Telephone: 303-460-5381
Owner/Operator Telephone Ext: Not reported
Owner/Operator Fax: Not reported
Owner/Operator Email: Not reported

Owner/Operator Indicator: Owner
Owner/Operator Name: BALL METAL BEVERAGE CONTAINER CORP
Legal Status: Private
Date Became Current: Not reported
Date Ended Current: Not reported
Owner/Operator Address: 9300 W 108TH CIRCLE
Owner/Operator City,State,Zip: BROOMFIELD, CO 80021
Owner/Operator Telephone: 303-460-5381
Owner/Operator Telephone Ext: Not reported

Map ID
Direction
Distance
Elevation

MAP FINDINGS

Site

Database(s)

EDR ID Number
EPA ID Number

BALL METAL BEVERAGE CONTAINER CORP (Continued)

1000885191

Owner/Operator Fax: Not reported
Owner/Operator Email: Not reported

Owner/Operator Indicator: Owner
Owner/Operator Name: BALL METAL BEVERAGE CONTAINER CORP
Legal Status: Private
Date Became Current: Not reported
Date Ended Current: Not reported
Owner/Operator Address: 9300 W 108TH CIRCLE
Owner/Operator City,State,Zip: BROOMFIELD, CO 80021
Owner/Operator Telephone: 303-460-5381
Owner/Operator Telephone Ext: Not reported
Owner/Operator Fax: Not reported
Owner/Operator Email: Not reported

Owner/Operator Indicator: Owner
Owner/Operator Name: BALL METAL BEVERAGE CONTAINER CORP
Legal Status: Private
Date Became Current: Not reported
Date Ended Current: Not reported
Owner/Operator Address: 9300 W 108TH CIRCLE
Owner/Operator City,State,Zip: BROOMFIELD, CO 80021
Owner/Operator Telephone: 303-460-5381
Owner/Operator Telephone Ext: Not reported
Owner/Operator Fax: Not reported
Owner/Operator Email: Not reported

Owner/Operator Indicator: Operator
Owner/Operator Name: BALL METAL BEVERAGE CONTAINER CORP
Legal Status: Private
Date Became Current: Not reported
Date Ended Current: Not reported
Owner/Operator Address: 9300 W 108TH CIRCLE
Owner/Operator City,State,Zip: BROOMFIELD, CO 80021
Owner/Operator Telephone: 303-460-5381
Owner/Operator Telephone Ext: Not reported
Owner/Operator Fax: Not reported
Owner/Operator Email: Not reported

Historic Generators:

Receive Date: 1999-03-15 00:00:00.0
Handler Name: BALL METAL BEVERAGE CONTAINER CORP
Federal Waste Generator Description: Not a generator, verified
State District Owner: WA
Large Quantity Handler of Universal Waste: No
Recognized Trader Importer: No
Recognized Trader Exporter: No
Spent Lead Acid Battery Importer: No
Spent Lead Acid Battery Exporter: No
Current Record: No
Non Storage Recycler Activity: Not reported
Electronic Manifest Broker: Not reported

Receive Date: 2009-04-01 00:00:00.0
Handler Name: BALL METAL BEVERAGE CONTAINER CORP
Federal Waste Generator Description: Not a generator, verified
State District Owner: WA

Map ID
Direction
Distance
Elevation

MAP FINDINGS

Site

Database(s)

EDR ID Number
EPA ID Number

BALL METAL BEVERAGE CONTAINER CORP (Continued)

1000885191

Large Quantity Handler of Universal Waste: No
Recognized Trader Importer: No
Recognized Trader Exporter: No
Spent Lead Acid Battery Importer: No
Spent Lead Acid Battery Exporter: No
Current Record: No
Non Storage Recycler Activity: Not reported
Electronic Manifest Broker: Not reported

Receive Date: 2009-04-02 00:00:00.0
Handler Name: BALL METAL BEVERAGE CONTAINER CORP
Federal Waste Generator Description: Not a generator, verified
State District Owner: WA
Large Quantity Handler of Universal Waste: No
Recognized Trader Importer: No
Recognized Trader Exporter: No
Spent Lead Acid Battery Importer: No
Spent Lead Acid Battery Exporter: No
Current Record: Yes
Non Storage Recycler Activity: Not reported
Electronic Manifest Broker: Not reported

Receive Date: 1993-12-31 00:00:00.0
Handler Name: BALL METAL BEVERAGE CONTAINER CORP
Federal Waste Generator Description: Large Quantity Generator
State District Owner: WA
Large Quantity Handler of Universal Waste: No
Recognized Trader Importer: No
Recognized Trader Exporter: No
Spent Lead Acid Battery Importer: No
Spent Lead Acid Battery Exporter: No
Current Record: No
Non Storage Recycler Activity: Not reported
Electronic Manifest Broker: Not reported

Receive Date: 1994-01-01 00:00:00.0
Handler Name: BALL METAL BEVERAGE CONTAINER CORP
Federal Waste Generator Description: Not a generator, verified
State District Owner: WA
Large Quantity Handler of Universal Waste: No
Recognized Trader Importer: No
Recognized Trader Exporter: No
Spent Lead Acid Battery Importer: No
Spent Lead Acid Battery Exporter: No
Current Record: No
Non Storage Recycler Activity: Not reported
Electronic Manifest Broker: Not reported

Receive Date: 1995-01-01 00:00:00.0
Handler Name: BALL METAL BEVERAGE CONTAINER CORP
Federal Waste Generator Description: Not a generator, verified
State District Owner: WA
Large Quantity Handler of Universal Waste: No
Recognized Trader Importer: No
Recognized Trader Exporter: No
Spent Lead Acid Battery Importer: No
Spent Lead Acid Battery Exporter: No

Map ID
Direction
Distance
Elevation

MAP FINDINGS

Site

Database(s)

EDR ID Number
EPA ID Number

BALL METAL BEVERAGE CONTAINER CORP (Continued)

1000885191

Current Record: No
Non Storage Recycler Activity: Not reported
Electronic Manifest Broker: Not reported

Receive Date: 1996-03-01 00:00:00.0
Handler Name: BALL METAL BEVERAGE CONTAINER CORP
Federal Waste Generator Description: Large Quantity Generator
State District Owner: WA
Large Quantity Handler of Universal Waste: No
Recognized Trader Importer: No
Recognized Trader Exporter: No
Spent Lead Acid Battery Importer: No
Spent Lead Acid Battery Exporter: No
Current Record: No
Non Storage Recycler Activity: Not reported
Electronic Manifest Broker: Not reported

Receive Date: 1997-06-20 00:00:00.0
Handler Name: BALL METAL BEVERAGE CONTAINER CORP
Federal Waste Generator Description: Large Quantity Generator
State District Owner: WA
Large Quantity Handler of Universal Waste: No
Recognized Trader Importer: No
Recognized Trader Exporter: No
Spent Lead Acid Battery Importer: No
Spent Lead Acid Battery Exporter: No
Current Record: No
Non Storage Recycler Activity: Not reported
Electronic Manifest Broker: Not reported

Receive Date: 1998-02-27 00:00:00.0
Handler Name: BALL METAL BEVERAGE CONTAINER CORP
Federal Waste Generator Description: Large Quantity Generator
State District Owner: WA
Large Quantity Handler of Universal Waste: No
Recognized Trader Importer: No
Recognized Trader Exporter: No
Spent Lead Acid Battery Importer: No
Spent Lead Acid Battery Exporter: No
Current Record: No
Non Storage Recycler Activity: Not reported
Electronic Manifest Broker: Not reported

Receive Date: 1999-03-04 00:00:00.0
Handler Name: BALL METAL BEVERAGE CONTAINER CORP
Federal Waste Generator Description: Large Quantity Generator
State District Owner: WA
Large Quantity Handler of Universal Waste: No
Recognized Trader Importer: No
Recognized Trader Exporter: No
Spent Lead Acid Battery Importer: No
Spent Lead Acid Battery Exporter: No
Current Record: No
Non Storage Recycler Activity: Not reported
Electronic Manifest Broker: Not reported

Receive Date: 1999-03-15 00:00:00.0

Map ID
Direction
Distance
Elevation

MAP FINDINGS

Site

Database(s)

EDR ID Number
EPA ID Number

BALL METAL BEVERAGE CONTAINER CORP (Continued)

1000885191

Handler Name: BALL METAL BEVERAGE CONTAINER CORP
Federal Waste Generator Description: Not a generator, verified
State District Owner: WA
Large Quantity Handler of Universal Waste: No
Recognized Trader Importer: No
Recognized Trader Exporter: No
Spent Lead Acid Battery Importer: No
Spent Lead Acid Battery Exporter: No
Current Record: No
Non Storage Recycler Activity: Not reported
Electronic Manifest Broker: Not reported

Receive Date: 2000-03-02 00:00:00.0
Handler Name: BALL METAL BEVERAGE CONTAINER CORP
Federal Waste Generator Description: Large Quantity Generator
State District Owner: WA
Large Quantity Handler of Universal Waste: No
Recognized Trader Importer: No
Recognized Trader Exporter: No
Spent Lead Acid Battery Importer: No
Spent Lead Acid Battery Exporter: No
Current Record: No
Non Storage Recycler Activity: Not reported
Electronic Manifest Broker: Not reported

Receive Date: 2001-02-15 00:00:00.0
Handler Name: BALL METAL BEVERAGE CONTAINER CORP
Federal Waste Generator Description: Large Quantity Generator
State District Owner: WA
Large Quantity Handler of Universal Waste: No
Recognized Trader Importer: No
Recognized Trader Exporter: No
Spent Lead Acid Battery Importer: No
Spent Lead Acid Battery Exporter: No
Current Record: No
Non Storage Recycler Activity: Not reported
Electronic Manifest Broker: Not reported

Receive Date: 2002-02-25 00:00:00.0
Handler Name: BALL METAL BEVERAGE CONTAINER CORP
Federal Waste Generator Description: Large Quantity Generator
State District Owner: WA
Large Quantity Handler of Universal Waste: No
Recognized Trader Importer: No
Recognized Trader Exporter: No
Spent Lead Acid Battery Importer: No
Spent Lead Acid Battery Exporter: No
Current Record: No
Non Storage Recycler Activity: Not reported
Electronic Manifest Broker: Not reported

Receive Date: 2003-02-11 00:00:00.0
Handler Name: BALL METAL BEVERAGE CONTAINER CORP
Federal Waste Generator Description: Large Quantity Generator
State District Owner: WA
Large Quantity Handler of Universal Waste: No
Recognized Trader Importer: No

Map ID
Direction
Distance
Elevation

MAP FINDINGS

Site

Database(s)

EDR ID Number
EPA ID Number

BALL METAL BEVERAGE CONTAINER CORP (Continued)

1000885191

Recognized Trader Exporter: No
Spent Lead Acid Battery Importer: No
Spent Lead Acid Battery Exporter: No
Current Record: No
Non Storage Recycler Activity: Not reported
Electronic Manifest Broker: Not reported

Receive Date: 2004-02-25 00:00:00.0
Handler Name: BALL METAL BEVERAGE CONTAINER CORP
Federal Waste Generator Description: Conditionally Exempt Small Quantity Generator
State District Owner: WA
Large Quantity Handler of Universal Waste: No
Recognized Trader Importer: No
Recognized Trader Exporter: No
Spent Lead Acid Battery Importer: No
Spent Lead Acid Battery Exporter: No
Current Record: No
Non Storage Recycler Activity: Not reported
Electronic Manifest Broker: Not reported

Receive Date: 2005-02-21 00:00:00.0
Handler Name: BALL METAL BEVERAGE CONTAINER CORP
Federal Waste Generator Description: Conditionally Exempt Small Quantity Generator
State District Owner: WA
Large Quantity Handler of Universal Waste: No
Recognized Trader Importer: No
Recognized Trader Exporter: No
Spent Lead Acid Battery Importer: No
Spent Lead Acid Battery Exporter: No
Current Record: No
Non Storage Recycler Activity: Not reported
Electronic Manifest Broker: Not reported

Receive Date: 2006-02-16 00:00:00.0
Handler Name: BALL METAL BEVERAGE CONTAINER CORP
Federal Waste Generator Description: Conditionally Exempt Small Quantity Generator
State District Owner: WA
Large Quantity Handler of Universal Waste: No
Recognized Trader Importer: No
Recognized Trader Exporter: No
Spent Lead Acid Battery Importer: No
Spent Lead Acid Battery Exporter: No
Current Record: No
Non Storage Recycler Activity: Not reported
Electronic Manifest Broker: Not reported

Receive Date: 2007-02-06 00:00:00.0
Handler Name: BALL METAL BEVERAGE CONTAINER CORP
Federal Waste Generator Description: Conditionally Exempt Small Quantity Generator
State District Owner: WA
Large Quantity Handler of Universal Waste: No
Recognized Trader Importer: No
Recognized Trader Exporter: No
Spent Lead Acid Battery Importer: No
Spent Lead Acid Battery Exporter: No
Current Record: No
Non Storage Recycler Activity: Not reported

Map ID
Direction
Distance
Elevation

MAP FINDINGS

Site

Database(s)

EDR ID Number
EPA ID Number

BALL METAL BEVERAGE CONTAINER CORP (Continued)

1000885191

Electronic Manifest Broker: Not reported

Receive Date: 2008-02-29 00:00:00.0
Handler Name: BALL METAL BEVERAGE CONTAINER CORP
Federal Waste Generator Description: Conditionally Exempt Small Quantity Generator
State District Owner: WA
Large Quantity Handler of Universal Waste: No
Recognized Trader Importer: No
Recognized Trader Exporter: No
Spent Lead Acid Battery Importer: No
Spent Lead Acid Battery Exporter: No
Current Record: No
Non Storage Recycler Activity: Not reported
Electronic Manifest Broker: Not reported

Receive Date: 2009-04-01 00:00:00.0
Handler Name: BALL METAL BEVERAGE CONTAINER CORP
Federal Waste Generator Description: Large Quantity Generator
State District Owner: WA
Large Quantity Handler of Universal Waste: No
Recognized Trader Importer: No
Recognized Trader Exporter: No
Spent Lead Acid Battery Importer: No
Spent Lead Acid Battery Exporter: No
Current Record: No
Non Storage Recycler Activity: Not reported
Electronic Manifest Broker: Not reported

Receive Date: 1990-12-31 00:00:00.0
Handler Name: REYNOLDS ALUMINUM SEATTLE CAN
Federal Waste Generator Description: Large Quantity Generator
State District Owner: Not reported
Large Quantity Handler of Universal Waste: No
Recognized Trader Importer: No
Recognized Trader Exporter: No
Spent Lead Acid Battery Importer: No
Spent Lead Acid Battery Exporter: No
Current Record: No
Non Storage Recycler Activity: Not reported
Electronic Manifest Broker: Not reported

Receive Date: 1993-09-01 00:00:00.0
Handler Name: REYNOLDS ALUMINUM SEATTLE CAN
Federal Waste Generator Description: Large Quantity Generator
State District Owner: Not reported
Large Quantity Handler of Universal Waste: No
Recognized Trader Importer: No
Recognized Trader Exporter: No
Spent Lead Acid Battery Importer: No
Spent Lead Acid Battery Exporter: No
Current Record: No
Non Storage Recycler Activity: Not reported
Electronic Manifest Broker: Not reported

Receive Date: 1994-02-10 00:00:00.0
Handler Name: REYNOLDS METALS CO. - SEATTLE CAN PLANT
Federal Waste Generator Description: Large Quantity Generator

Map ID
Direction
Distance
Elevation

MAP FINDINGS

Site

Database(s)

EDR ID Number
EPA ID Number

BALL METAL BEVERAGE CONTAINER CORP (Continued)

1000885191

State District Owner: Not reported
Large Quantity Handler of Universal Waste: No
Recognized Trader Importer: No
Recognized Trader Exporter: No
Spent Lead Acid Battery Importer: No
Spent Lead Acid Battery Exporter: No
Current Record: No
Non Storage Recycler Activity: Not reported
Electronic Manifest Broker: Not reported

Receive Date: 1996-03-01 00:00:00.0
Handler Name: REYNOLDS METALS CO - SEATTLE CAN PLANT
Federal Waste Generator Description: Large Quantity Generator
State District Owner: Not reported
Large Quantity Handler of Universal Waste: No
Recognized Trader Importer: No
Recognized Trader Exporter: No
Spent Lead Acid Battery Importer: No
Spent Lead Acid Battery Exporter: No
Current Record: No
Non Storage Recycler Activity: Not reported
Electronic Manifest Broker: Not reported

Receive Date: 1998-02-27 00:00:00.0
Handler Name: REYNOLDS METALS CO SEATTLE CAN PLANT
Federal Waste Generator Description: Large Quantity Generator
State District Owner: Not reported
Large Quantity Handler of Universal Waste: No
Recognized Trader Importer: No
Recognized Trader Exporter: No
Spent Lead Acid Battery Importer: No
Spent Lead Acid Battery Exporter: No
Current Record: No
Non Storage Recycler Activity: Not reported
Electronic Manifest Broker: Not reported

Receive Date: 2000-03-02 00:00:00.0
Handler Name: BALL METAL BEVERAGE CONTAINER CORP
Federal Waste Generator Description: Large Quantity Generator
State District Owner: Not reported
Large Quantity Handler of Universal Waste: No
Recognized Trader Importer: No
Recognized Trader Exporter: No
Spent Lead Acid Battery Importer: No
Spent Lead Acid Battery Exporter: No
Current Record: No
Non Storage Recycler Activity: Not reported
Electronic Manifest Broker: Not reported

Receive Date: 2002-02-25 00:00:00.0
Handler Name: BALL METAL BEVERAGE CONTAINER CORP
Federal Waste Generator Description: Large Quantity Generator
State District Owner: Not reported
Large Quantity Handler of Universal Waste: No
Recognized Trader Importer: No
Recognized Trader Exporter: No
Spent Lead Acid Battery Importer: No

Map ID
Direction
Distance
Elevation

MAP FINDINGS

Site

Database(s)

EDR ID Number
EPA ID Number

BALL METAL BEVERAGE CONTAINER CORP (Continued)

1000885191

Spent Lead Acid Battery Exporter: No
Current Record: No
Non Storage Recycler Activity: Not reported
Electronic Manifest Broker: Not reported

Receive Date: 2003-12-31 00:00:00.0
Handler Name: BALL METAL BEVERAGE CONTAINER CORP
Federal Waste Generator Description: Not a generator, verified
State District Owner: WA
Large Quantity Handler of Universal Waste: No
Recognized Trader Importer: No
Recognized Trader Exporter: No
Spent Lead Acid Battery Importer: No
Spent Lead Acid Battery Exporter: No
Current Record: No
Non Storage Recycler Activity: Not reported
Electronic Manifest Broker: Not reported

Receive Date: 2005-12-31 00:00:00.0
Handler Name: BALL METAL BEVERAGE CONTAINER CORP
Federal Waste Generator Description: Not a generator, verified
State District Owner: WA
Large Quantity Handler of Universal Waste: No
Recognized Trader Importer: No
Recognized Trader Exporter: No
Spent Lead Acid Battery Importer: No
Spent Lead Acid Battery Exporter: No
Current Record: No
Non Storage Recycler Activity: Not reported
Electronic Manifest Broker: Not reported

Receive Date: 2007-12-31 00:00:00.0
Handler Name: BALL METAL BEVERAGE CONTAINER CORP
Federal Waste Generator Description: Not a generator, verified
State District Owner: WA
Large Quantity Handler of Universal Waste: No
Recognized Trader Importer: No
Recognized Trader Exporter: No
Spent Lead Acid Battery Importer: No
Spent Lead Acid Battery Exporter: No
Current Record: No
Non Storage Recycler Activity: Not reported
Electronic Manifest Broker: Not reported

List of NAICS Codes and Descriptions:

NAICS Code: 332431
NAICS Description: METAL CAN MANUFACTURING

Facility Has Received Notices of Violation:

Found Violation: No
Agency Which Determined Violation: Not reported
Violation Short Description: Not reported
Date Violation was Determined: Not reported
Actual Return to Compliance Date: Not reported
Return to Compliance Qualifier: Not reported
Violation Responsible Agency: Not reported

Map ID
Direction
Distance
Elevation

MAP FINDINGS

Site

Database(s)

EDR ID Number
EPA ID Number

BALL METAL BEVERAGE CONTAINER CORP (Continued)

1000885191

Scheduled Compliance Date:	Not reported
Enforcement Identifier:	Not reported
Date of Enforcement Action:	Not reported
Enforcement Responsible Agency:	Not reported
Enforcement Docket Number:	Not reported
Enforcement Attorney:	Not reported
Corrective Action Component:	Not reported
Appeal Initiated Date:	Not reported
Appeal Resolution Date:	Not reported
Disposition Status Date:	Not reported
Disposition Status:	Not reported
Disposition Status Description:	Not reported
Consent/Final Order Sequence Number:	Not reported
Consent/Final Order Respondent Name:	Not reported
Consent/Final Order Lead Agency:	Not reported
Enforcement Type:	Not reported
Enforcement Responsible Person:	Not reported
Enforcement Responsible Sub-Organization:	Not reported
SEP Sequence Number:	Not reported
SEP Expenditure Amount:	Not reported
SEP Scheduled Completion Date:	Not reported
SEP Actual Date:	Not reported
SEP Defaulted Date:	Not reported
SEP Type:	Not reported
SEP Type Description:	Not reported
Proposed Amount:	Not reported
Final Monetary Amount:	Not reported
Paid Amount:	Not reported
Final Count:	Not reported
Final Amount:	Not reported
Found Violation:	Yes
Agency Which Determined Violation:	State
Violation Short Description:	Generators - General
Date Violation was Determined:	1999-05-07 00:00:00.0
Actual Return to Compliance Date:	1999-06-01 00:00:00.0
Return to Compliance Qualifier:	Observed
Violation Responsible Agency:	State
Scheduled Compliance Date:	Not reported
Enforcement Identifier:	000
Date of Enforcement Action:	1999-06-07 00:00:00.0
Enforcement Responsible Agency:	State
Enforcement Docket Number:	Not reported
Enforcement Attorney:	R0
Corrective Action Component:	No
Appeal Initiated Date:	Not reported
Appeal Resolution Date:	Not reported
Disposition Status Date:	Not reported
Disposition Status:	Not reported
Disposition Status Description:	Not reported
Consent/Final Order Sequence Number:	Not reported
Consent/Final Order Respondent Name:	Not reported
Consent/Final Order Lead Agency:	Not reported
Enforcement Type:	WRITTEN INFORMAL
Enforcement Responsible Person:	WAJDH
Enforcement Responsible Sub-Organization:	NW
SEP Sequence Number:	Not reported

Map ID
Direction
Distance
Elevation

MAP FINDINGS

Site

Database(s)

EDR ID Number
EPA ID Number

BALL METAL BEVERAGE CONTAINER CORP (Continued)

1000885191

SEP Expenditure Amount:	Not reported
SEP Scheduled Completion Date:	Not reported
SEP Actual Date:	Not reported
SEP Defaulted Date:	Not reported
SEP Type:	Not reported
SEP Type Description:	Not reported
Proposed Amount:	Not reported
Final Monetary Amount:	Not reported
Paid Amount:	Not reported
Final Count:	Not reported
Final Amount:	Not reported
Found Violation:	Yes
Agency Which Determined Violation:	State
Violation Short Description:	Generators - General
Date Violation was Determined:	1999-11-04 00:00:00.0
Actual Return to Compliance Date:	1999-11-15 00:00:00.0
Return to Compliance Qualifier:	Observed
Violation Responsible Agency:	State
Scheduled Compliance Date:	Not reported
Enforcement Identifier:	000
Date of Enforcement Action:	1999-12-04 00:00:00.0
Enforcement Responsible Agency:	State
Enforcement Docket Number:	Not reported
Enforcement Attorney:	R0
Corrective Action Component:	No
Appeal Initiated Date:	Not reported
Appeal Resolution Date:	Not reported
Disposition Status Date:	Not reported
Disposition Status:	Not reported
Disposition Status Description:	Not reported
Consent/Final Order Sequence Number:	Not reported
Consent/Final Order Respondent Name:	Not reported
Consent/Final Order Lead Agency:	Not reported
Enforcement Type:	WRITTEN INFORMAL
Enforcement Responsible Person:	WAEPF
Enforcement Responsible Sub-Organization:	NW
SEP Sequence Number:	Not reported
SEP Expenditure Amount:	Not reported
SEP Scheduled Completion Date:	Not reported
SEP Actual Date:	Not reported
SEP Defaulted Date:	Not reported
SEP Type:	Not reported
SEP Type Description:	Not reported
Proposed Amount:	Not reported
Final Monetary Amount:	Not reported
Paid Amount:	Not reported
Final Count:	Not reported
Final Amount:	Not reported
Found Violation:	Yes
Agency Which Determined Violation:	State
Violation Short Description:	Generators - General
Date Violation was Determined:	1999-05-07 00:00:00.0
Actual Return to Compliance Date:	1999-11-15 00:00:00.0
Return to Compliance Qualifier:	Observed
Violation Responsible Agency:	State

Map ID
Direction
Distance
Elevation

MAP FINDINGS

Site

Database(s)

EDR ID Number
EPA ID Number

BALL METAL BEVERAGE CONTAINER CORP (Continued)

1000885191

Scheduled Compliance Date:	1999-07-15 00:00:00.0
Enforcement Identifier:	000
Date of Enforcement Action:	1999-06-07 00:00:00.0
Enforcement Responsible Agency:	State
Enforcement Docket Number:	Not reported
Enforcement Attorney:	R0
Corrective Action Component:	No
Appeal Initiated Date:	Not reported
Appeal Resolution Date:	Not reported
Disposition Status Date:	Not reported
Disposition Status:	Not reported
Disposition Status Description:	Not reported
Consent/Final Order Sequence Number:	Not reported
Consent/Final Order Respondent Name:	Not reported
Consent/Final Order Lead Agency:	Not reported
Enforcement Type:	WRITTEN INFORMAL
Enforcement Responsible Person:	WAJDH
Enforcement Responsible Sub-Organization:	NW
SEP Sequence Number:	Not reported
SEP Expenditure Amount:	Not reported
SEP Scheduled Completion Date:	Not reported
SEP Actual Date:	Not reported
SEP Defaulted Date:	Not reported
SEP Type:	Not reported
SEP Type Description:	Not reported
Proposed Amount:	Not reported
Final Monetary Amount:	Not reported
Paid Amount:	Not reported
Final Count:	Not reported
Final Amount:	Not reported
Found Violation:	Yes
Agency Which Determined Violation:	State
Violation Short Description:	Generators - General
Date Violation was Determined:	1999-05-07 00:00:00.0
Actual Return to Compliance Date:	1999-06-08 00:00:00.0
Return to Compliance Qualifier:	Observed
Violation Responsible Agency:	State
Scheduled Compliance Date:	1999-07-15 00:00:00.0
Enforcement Identifier:	000
Date of Enforcement Action:	1999-06-07 00:00:00.0
Enforcement Responsible Agency:	State
Enforcement Docket Number:	Not reported
Enforcement Attorney:	R0
Corrective Action Component:	No
Appeal Initiated Date:	Not reported
Appeal Resolution Date:	Not reported
Disposition Status Date:	Not reported
Disposition Status:	Not reported
Disposition Status Description:	Not reported
Consent/Final Order Sequence Number:	Not reported
Consent/Final Order Respondent Name:	Not reported
Consent/Final Order Lead Agency:	Not reported
Enforcement Type:	WRITTEN INFORMAL
Enforcement Responsible Person:	WAJDH
Enforcement Responsible Sub-Organization:	NW
SEP Sequence Number:	Not reported

Map ID
Direction
Distance
Elevation

MAP FINDINGS

Site

Database(s)

EDR ID Number
EPA ID Number

BALL METAL BEVERAGE CONTAINER CORP (Continued)

1000885191

SEP Expenditure Amount: Not reported
SEP Scheduled Completion Date: Not reported
SEP Actual Date: Not reported
SEP Defaulted Date: Not reported
SEP Type: Not reported
SEP Type Description: Not reported
Proposed Amount: Not reported
Final Monetary Amount: Not reported
Paid Amount: Not reported
Final Count: Not reported
Final Amount: Not reported

Found Violation: No
Agency Which Determined Violation: Not reported
Violation Short Description: Not reported
Date Violation was Determined: Not reported
Actual Return to Compliance Date: Not reported
Return to Compliance Qualifier: Not reported
Violation Responsible Agency: Not reported
Scheduled Compliance Date: Not reported
Enforcement Identifier: Not reported
Date of Enforcement Action: Not reported
Enforcement Responsible Agency: Not reported
Enforcement Docket Number: Not reported
Enforcement Attorney: Not reported
Corrective Action Component: Not reported
Appeal Initiated Date: Not reported
Appeal Resolution Date: Not reported
Disposition Status Date: Not reported
Disposition Status: Not reported
Disposition Status Description: Not reported

Consent/Final Order Sequence Number: Not reported
Consent/Final Order Respondent Name: Not reported
Consent/Final Order Lead Agency: Not reported
Enforcement Type: Not reported
Enforcement Responsible Person: Not reported
Enforcement Responsible Sub-Organization: Not reported
SEP Sequence Number: Not reported
SEP Expenditure Amount: Not reported
SEP Scheduled Completion Date: Not reported
SEP Actual Date: Not reported
SEP Defaulted Date: Not reported
SEP Type: Not reported
SEP Type Description: Not reported
Proposed Amount: Not reported
Final Monetary Amount: Not reported
Paid Amount: Not reported
Final Count: Not reported
Final Amount: Not reported

Found Violation: No
Agency Which Determined Violation: Not reported
Violation Short Description: Not reported
Date Violation was Determined: Not reported
Actual Return to Compliance Date: Not reported
Return to Compliance Qualifier: Not reported
Violation Responsible Agency: Not reported

Map ID
Direction
Distance
Elevation

MAP FINDINGS

Site

Database(s)

EDR ID Number
EPA ID Number

BALL METAL BEVERAGE CONTAINER CORP (Continued)

1000885191

Scheduled Compliance Date:	Not reported
Enforcement Identifier:	Not reported
Date of Enforcement Action:	Not reported
Enforcement Responsible Agency:	Not reported
Enforcement Docket Number:	Not reported
Enforcement Attorney:	Not reported
Corrective Action Component:	Not reported
Appeal Initiated Date:	Not reported
Appeal Resolution Date:	Not reported
Disposition Status Date:	Not reported
Disposition Status:	Not reported
Disposition Status Description:	Not reported
Consent/Final Order Sequence Number:	Not reported
Consent/Final Order Respondent Name:	Not reported
Consent/Final Order Lead Agency:	Not reported
Enforcement Type:	Not reported
Enforcement Responsible Person:	Not reported
Enforcement Responsible Sub-Organization:	Not reported
SEP Sequence Number:	Not reported
SEP Expenditure Amount:	Not reported
SEP Scheduled Completion Date:	Not reported
SEP Actual Date:	Not reported
SEP Defaulted Date:	Not reported
SEP Type:	Not reported
SEP Type Description:	Not reported
Proposed Amount:	Not reported
Final Monetary Amount:	Not reported
Paid Amount:	Not reported
Final Count:	Not reported
Final Amount:	Not reported
Found Violation:	Yes
Agency Which Determined Violation:	State
Violation Short Description:	Generators - General
Date Violation was Determined:	1999-05-07 00:00:00.0
Actual Return to Compliance Date:	1999-06-01 00:00:00.0
Return to Compliance Qualifier:	Observed
Violation Responsible Agency:	State
Scheduled Compliance Date:	Not reported
Enforcement Identifier:	000
Date of Enforcement Action:	1999-06-07 00:00:00.0
Enforcement Responsible Agency:	State
Enforcement Docket Number:	Not reported
Enforcement Attorney:	R0
Corrective Action Component:	No
Appeal Initiated Date:	Not reported
Appeal Resolution Date:	Not reported
Disposition Status Date:	Not reported
Disposition Status:	Not reported
Disposition Status Description:	Not reported
Consent/Final Order Sequence Number:	Not reported
Consent/Final Order Respondent Name:	Not reported
Consent/Final Order Lead Agency:	Not reported
Enforcement Type:	WRITTEN INFORMAL
Enforcement Responsible Person:	WAJDH
Enforcement Responsible Sub-Organization:	NW
SEP Sequence Number:	Not reported

Map ID
Direction
Distance
Elevation

MAP FINDINGS

Site

Database(s)

EDR ID Number
EPA ID Number

BALL METAL BEVERAGE CONTAINER CORP (Continued)

1000885191

SEP Expenditure Amount:	Not reported
SEP Scheduled Completion Date:	Not reported
SEP Actual Date:	Not reported
SEP Defaulted Date:	Not reported
SEP Type:	Not reported
SEP Type Description:	Not reported
Proposed Amount:	Not reported
Final Monetary Amount:	Not reported
Paid Amount:	Not reported
Final Count:	Not reported
Final Amount:	Not reported
Found Violation:	Yes
Agency Which Determined Violation:	State
Violation Short Description:	Generators - General
Date Violation was Determined:	1999-05-07 00:00:00.0
Actual Return to Compliance Date:	1999-06-03 00:00:00.0
Return to Compliance Qualifier:	Observed
Violation Responsible Agency:	State
Scheduled Compliance Date:	Not reported
Enforcement Identifier:	000
Date of Enforcement Action:	1999-06-07 00:00:00.0
Enforcement Responsible Agency:	State
Enforcement Docket Number:	Not reported
Enforcement Attorney:	R0
Corrective Action Component:	No
Appeal Initiated Date:	Not reported
Appeal Resolution Date:	Not reported
Disposition Status Date:	Not reported
Disposition Status:	Not reported
Disposition Status Description:	Not reported
Consent/Final Order Sequence Number:	Not reported
Consent/Final Order Respondent Name:	Not reported
Consent/Final Order Lead Agency:	Not reported
Enforcement Type:	WRITTEN INFORMAL
Enforcement Responsible Person:	WAJDH
Enforcement Responsible Sub-Organization:	NW
SEP Sequence Number:	Not reported
SEP Expenditure Amount:	Not reported
SEP Scheduled Completion Date:	Not reported
SEP Actual Date:	Not reported
SEP Defaulted Date:	Not reported
SEP Type:	Not reported
SEP Type Description:	Not reported
Proposed Amount:	Not reported
Final Monetary Amount:	Not reported
Paid Amount:	Not reported
Final Count:	Not reported
Final Amount:	Not reported
Found Violation:	Yes
Agency Which Determined Violation:	State
Violation Short Description:	Generators - General
Date Violation was Determined:	1999-05-07 00:00:00.0
Actual Return to Compliance Date:	1999-06-01 00:00:00.0
Return to Compliance Qualifier:	Observed
Violation Responsible Agency:	State

Map ID
Direction
Distance
Elevation

MAP FINDINGS

Site

Database(s)

EDR ID Number
EPA ID Number

BALL METAL BEVERAGE CONTAINER CORP (Continued)

1000885191

Scheduled Compliance Date:	Not reported
Enforcement Identifier:	000
Date of Enforcement Action:	1999-06-07 00:00:00.0
Enforcement Responsible Agency:	State
Enforcement Docket Number:	Not reported
Enforcement Attorney:	R0
Corrective Action Component:	No
Appeal Initiated Date:	Not reported
Appeal Resolution Date:	Not reported
Disposition Status Date:	Not reported
Disposition Status:	Not reported
Disposition Status Description:	Not reported
Consent/Final Order Sequence Number:	Not reported
Consent/Final Order Respondent Name:	Not reported
Consent/Final Order Lead Agency:	Not reported
Enforcement Type:	WRITTEN INFORMAL
Enforcement Responsible Person:	WAJDH
Enforcement Responsible Sub-Organization:	NW
SEP Sequence Number:	Not reported
SEP Expenditure Amount:	Not reported
SEP Scheduled Completion Date:	Not reported
SEP Actual Date:	Not reported
SEP Defaulted Date:	Not reported
SEP Type:	Not reported
SEP Type Description:	Not reported
Proposed Amount:	Not reported
Final Monetary Amount:	Not reported
Paid Amount:	Not reported
Final Count:	Not reported
Final Amount:	Not reported
Found Violation:	Yes
Agency Which Determined Violation:	State
Violation Short Description:	Generators - General
Date Violation was Determined:	1999-05-07 00:00:00.0
Actual Return to Compliance Date:	1999-06-01 00:00:00.0
Return to Compliance Qualifier:	Observed
Violation Responsible Agency:	State
Scheduled Compliance Date:	1999-06-25 00:00:00.0
Enforcement Identifier:	000
Date of Enforcement Action:	1999-06-07 00:00:00.0
Enforcement Responsible Agency:	State
Enforcement Docket Number:	Not reported
Enforcement Attorney:	R0
Corrective Action Component:	No
Appeal Initiated Date:	Not reported
Appeal Resolution Date:	Not reported
Disposition Status Date:	Not reported
Disposition Status:	Not reported
Disposition Status Description:	Not reported
Consent/Final Order Sequence Number:	Not reported
Consent/Final Order Respondent Name:	Not reported
Consent/Final Order Lead Agency:	Not reported
Enforcement Type:	WRITTEN INFORMAL
Enforcement Responsible Person:	WAJDH
Enforcement Responsible Sub-Organization:	NW
SEP Sequence Number:	Not reported

Map ID
Direction
Distance
Elevation

MAP FINDINGS

Site

Database(s)

EDR ID Number
EPA ID Number

BALL METAL BEVERAGE CONTAINER CORP (Continued)

1000885191

SEP Expenditure Amount: Not reported
SEP Scheduled Completion Date: Not reported
SEP Actual Date: Not reported
SEP Defaulted Date: Not reported
SEP Type: Not reported
SEP Type Description: Not reported
Proposed Amount: Not reported
Final Monetary Amount: Not reported
Paid Amount: Not reported
Final Count: Not reported
Final Amount: Not reported

Found Violation: No
Agency Which Determined Violation: Not reported
Violation Short Description: Not reported
Date Violation was Determined: Not reported
Actual Return to Compliance Date: Not reported
Return to Compliance Qualifier: Not reported
Violation Responsible Agency: Not reported
Scheduled Compliance Date: Not reported
Enforcement Identifier: Not reported
Date of Enforcement Action: Not reported
Enforcement Responsible Agency: Not reported
Enforcement Docket Number: Not reported
Enforcement Attorney: Not reported
Corrective Action Component: Not reported
Appeal Initiated Date: Not reported
Appeal Resolution Date: Not reported
Disposition Status Date: Not reported
Disposition Status: Not reported
Disposition Status Description: Not reported
Consent/Final Order Sequence Number: Not reported
Consent/Final Order Respondent Name: Not reported
Consent/Final Order Lead Agency: Not reported
Enforcement Type: Not reported
Enforcement Responsible Person: Not reported
Enforcement Responsible Sub-Organization: Not reported
SEP Sequence Number: Not reported
SEP Expenditure Amount: Not reported
SEP Scheduled Completion Date: Not reported
SEP Actual Date: Not reported
SEP Defaulted Date: Not reported
SEP Type: Not reported
SEP Type Description: Not reported
Proposed Amount: Not reported
Final Monetary Amount: Not reported
Paid Amount: Not reported
Final Count: Not reported
Final Amount: Not reported

Found Violation: Yes
Agency Which Determined Violation: State
Violation Short Description: Generators - General
Date Violation was Determined: 1999-05-07 00:00:00.0
Actual Return to Compliance Date: 1999-06-08 00:00:00.0
Return to Compliance Qualifier: Observed
Violation Responsible Agency: State

Map ID
Direction
Distance
Elevation

MAP FINDINGS

Site

Database(s)

EDR ID Number
EPA ID Number

BALL METAL BEVERAGE CONTAINER CORP (Continued)

1000885191

Scheduled Compliance Date:	1999-07-15 00:00:00.0
Enforcement Identifier:	000
Date of Enforcement Action:	1999-06-07 00:00:00.0
Enforcement Responsible Agency:	State
Enforcement Docket Number:	Not reported
Enforcement Attorney:	R0
Corrective Action Component:	No
Appeal Initiated Date:	Not reported
Appeal Resolution Date:	Not reported
Disposition Status Date:	Not reported
Disposition Status:	Not reported
Disposition Status Description:	Not reported
Consent/Final Order Sequence Number:	Not reported
Consent/Final Order Respondent Name:	Not reported
Consent/Final Order Lead Agency:	Not reported
Enforcement Type:	WRITTEN INFORMAL
Enforcement Responsible Person:	WAJDH
Enforcement Responsible Sub-Organization:	NW
SEP Sequence Number:	Not reported
SEP Expenditure Amount:	Not reported
SEP Scheduled Completion Date:	Not reported
SEP Actual Date:	Not reported
SEP Defaulted Date:	Not reported
SEP Type:	Not reported
SEP Type Description:	Not reported
Proposed Amount:	Not reported
Final Monetary Amount:	Not reported
Paid Amount:	Not reported
Final Count:	Not reported
Final Amount:	Not reported
Found Violation:	Yes
Agency Which Determined Violation:	State
Violation Short Description:	Generators - General
Date Violation was Determined:	1999-05-07 00:00:00.0
Actual Return to Compliance Date:	1999-06-01 00:00:00.0
Return to Compliance Qualifier:	Observed
Violation Responsible Agency:	State
Scheduled Compliance Date:	1999-06-29 00:00:00.0
Enforcement Identifier:	000
Date of Enforcement Action:	1999-06-07 00:00:00.0
Enforcement Responsible Agency:	State
Enforcement Docket Number:	Not reported
Enforcement Attorney:	R0
Corrective Action Component:	No
Appeal Initiated Date:	Not reported
Appeal Resolution Date:	Not reported
Disposition Status Date:	Not reported
Disposition Status:	Not reported
Disposition Status Description:	Not reported
Consent/Final Order Sequence Number:	Not reported
Consent/Final Order Respondent Name:	Not reported
Consent/Final Order Lead Agency:	Not reported
Enforcement Type:	WRITTEN INFORMAL
Enforcement Responsible Person:	WAJDH
Enforcement Responsible Sub-Organization:	NW
SEP Sequence Number:	Not reported

Map ID
Direction
Distance
Elevation

MAP FINDINGS

Site

Database(s)

EDR ID Number
EPA ID Number

BALL METAL BEVERAGE CONTAINER CORP (Continued)

1000885191

SEP Expenditure Amount:	Not reported
SEP Scheduled Completion Date:	Not reported
SEP Actual Date:	Not reported
SEP Defaulted Date:	Not reported
SEP Type:	Not reported
SEP Type Description:	Not reported
Proposed Amount:	Not reported
Final Monetary Amount:	Not reported
Paid Amount:	Not reported
Final Count:	Not reported
Final Amount:	Not reported

Evaluation Action Summary:

Evaluation Date:	1984-06-06 00:00:00.0
Evaluation Responsible Agency:	State
Found Violation:	No
Evaluation Type Description:	COMPLIANCE EVALUATION INSPECTION ON-SITE
Evaluation Responsible Person Identifier:	WAEPF
Evaluation Responsible Sub-Organization:	NW
Actual Return to Compliance Date:	Not reported
Scheduled Compliance Date:	Not reported
Date of Request:	Not reported
Date Response Received:	Not reported
Request Agency:	Not reported
Former Citation:	Not reported

Evaluation Date:	1999-05-07 00:00:00.0
Evaluation Responsible Agency:	State
Found Violation:	Yes
Evaluation Type Description:	COMPLIANCE EVALUATION INSPECTION ON-SITE
Evaluation Responsible Person Identifier:	WAJDH
Evaluation Responsible Sub-Organization:	NW
Actual Return to Compliance Date:	1999-06-01 00:00:00.0
Scheduled Compliance Date:	Not reported
Date of Request:	Not reported
Date Response Received:	Not reported
Request Agency:	Not reported
Former Citation:	Not reported

Evaluation Date:	1999-11-08 00:00:00.0
Evaluation Responsible Agency:	State
Found Violation:	Yes
Evaluation Type Description:	COMPLIANCE EVALUATION INSPECTION ON-SITE
Evaluation Responsible Person Identifier:	WAEPF
Evaluation Responsible Sub-Organization:	NW
Actual Return to Compliance Date:	1999-11-15 00:00:00.0
Scheduled Compliance Date:	Not reported
Date of Request:	Not reported
Date Response Received:	Not reported
Request Agency:	Not reported
Former Citation:	Not reported

Evaluation Date:	1999-05-07 00:00:00.0
Evaluation Responsible Agency:	State
Found Violation:	Yes
Evaluation Type Description:	COMPLIANCE EVALUATION INSPECTION ON-SITE
Evaluation Responsible Person Identifier:	WAJDH

Map ID
Direction
Distance
Elevation

MAP FINDINGS

Site

Database(s)

EDR ID Number
EPA ID Number

BALL METAL BEVERAGE CONTAINER CORP (Continued)

1000885191

Evaluation Responsible Sub-Organization: NW
Actual Return to Compliance Date: 1999-11-15 00:00:00.0
Scheduled Compliance Date: 1999-07-15 00:00:00.0
Date of Request: Not reported
Date Response Received: Not reported
Request Agency: Not reported
Former Citation: Not reported

Evaluation Date: 1999-05-07 00:00:00.0
Evaluation Responsible Agency: State
Found Violation: Yes
Evaluation Type Description: COMPLIANCE EVALUATION INSPECTION ON-SITE
Evaluation Responsible Person Identifier: WAJDH
Evaluation Responsible Sub-Organization: NW
Actual Return to Compliance Date: 1999-06-08 00:00:00.0
Scheduled Compliance Date: 1999-07-15 00:00:00.0
Date of Request: Not reported
Date Response Received: Not reported
Request Agency: Not reported
Former Citation: Not reported

Evaluation Date: 1996-08-13 00:00:00.0
Evaluation Responsible Agency: State
Found Violation: No
Evaluation Type Description: COMPLIANCE EVALUATION INSPECTION ON-SITE
Evaluation Responsible Person Identifier: WADSM
Evaluation Responsible Sub-Organization: NW
Actual Return to Compliance Date: Not reported
Scheduled Compliance Date: Not reported
Date of Request: Not reported
Date Response Received: Not reported
Request Agency: Not reported
Former Citation: Not reported

Evaluation Date: 2003-06-12 00:00:00.0
Evaluation Responsible Agency: State
Found Violation: No
Evaluation Type Description: COMPLIANCE EVALUATION INSPECTION ON-SITE
Evaluation Responsible Person Identifier: WATAH
Evaluation Responsible Sub-Organization: NW
Actual Return to Compliance Date: Not reported
Scheduled Compliance Date: Not reported
Date of Request: Not reported
Date Response Received: Not reported
Request Agency: Not reported
Former Citation: Not reported

Evaluation Date: 1999-05-07 00:00:00.0
Evaluation Responsible Agency: State
Found Violation: Yes
Evaluation Type Description: COMPLIANCE EVALUATION INSPECTION ON-SITE
Evaluation Responsible Person Identifier: WAJDH
Evaluation Responsible Sub-Organization: NW
Actual Return to Compliance Date: 1999-06-01 00:00:00.0
Scheduled Compliance Date: Not reported
Date of Request: Not reported
Date Response Received: Not reported

Map ID
Direction
Distance
Elevation

MAP FINDINGS

Site

Database(s)

EDR ID Number
EPA ID Number

BALL METAL BEVERAGE CONTAINER CORP (Continued)

1000885191

Request Agency:	Not reported
Former Citation:	Not reported
Evaluation Date:	1999-05-07 00:00:00.0
Evaluation Responsible Agency:	State
Found Violation:	Yes
Evaluation Type Description:	COMPLIANCE EVALUATION INSPECTION ON-SITE
Evaluation Responsible Person Identifier:	WAJDH
Evaluation Responsible Sub-Organization:	NW
Actual Return to Compliance Date:	1999-06-03 00:00:00.0
Scheduled Compliance Date:	Not reported
Date of Request:	Not reported
Date Response Received:	Not reported
Request Agency:	Not reported
Former Citation:	Not reported
Evaluation Date:	1999-05-07 00:00:00.0
Evaluation Responsible Agency:	State
Found Violation:	Yes
Evaluation Type Description:	COMPLIANCE EVALUATION INSPECTION ON-SITE
Evaluation Responsible Person Identifier:	WAJDH
Evaluation Responsible Sub-Organization:	NW
Actual Return to Compliance Date:	1999-06-01 00:00:00.0
Scheduled Compliance Date:	Not reported
Date of Request:	Not reported
Date Response Received:	Not reported
Request Agency:	Not reported
Former Citation:	Not reported
Evaluation Date:	1999-05-07 00:00:00.0
Evaluation Responsible Agency:	State
Found Violation:	Yes
Evaluation Type Description:	COMPLIANCE EVALUATION INSPECTION ON-SITE
Evaluation Responsible Person Identifier:	WAJDH
Evaluation Responsible Sub-Organization:	NW
Actual Return to Compliance Date:	1999-06-01 00:00:00.0
Scheduled Compliance Date:	1999-06-25 00:00:00.0
Date of Request:	Not reported
Date Response Received:	Not reported
Request Agency:	Not reported
Former Citation:	Not reported
Evaluation Date:	2015-03-25 00:00:00.0
Evaluation Responsible Agency:	State
Found Violation:	No
Evaluation Type Description:	COMPLIANCE EVALUATION INSPECTION ON-SITE
Evaluation Responsible Person Identifier:	WARMB
Evaluation Responsible Sub-Organization:	NW
Actual Return to Compliance Date:	Not reported
Scheduled Compliance Date:	Not reported
Date of Request:	Not reported
Date Response Received:	Not reported
Request Agency:	Not reported
Former Citation:	Not reported
Evaluation Date:	1999-05-07 00:00:00.0
Evaluation Responsible Agency:	State

Map ID
Direction
Distance
Elevation

MAP FINDINGS

Site

Database(s)

EDR ID Number
EPA ID Number

BALL METAL BEVERAGE CONTAINER CORP (Continued)

1000885191

Found Violation: Yes
Evaluation Type Description: COMPLIANCE EVALUATION INSPECTION ON-SITE
Evaluation Responsible Person Identifier: WAJDH
Evaluation Responsible Sub-Organization: NW
Actual Return to Compliance Date: 1999-06-08 00:00:00.0
Scheduled Compliance Date: 1999-07-15 00:00:00.0
Date of Request: Not reported
Date Response Received: Not reported
Request Agency: Not reported
Former Citation: Not reported

Evaluation Date: 1999-05-07 00:00:00.0
Evaluation Responsible Agency: State
Found Violation: Yes
Evaluation Type Description: COMPLIANCE EVALUATION INSPECTION ON-SITE
Evaluation Responsible Person Identifier: WAJDH
Evaluation Responsible Sub-Organization: NW
Actual Return to Compliance Date: 1999-06-01 00:00:00.0
Scheduled Compliance Date: 1999-06-29 00:00:00.0
Date of Request: Not reported
Date Response Received: Not reported
Request Agency: Not reported
Former Citation: Not reported

AIRS (EMI):

Name: BALL METAL BEVERAGE CONTAINER CORP
Address: 27402 72ND AVE S
City,State,Zip: KENT, WA
Year Of Info: 2006
Facility ID: 332431
Facility Type: Not reported
Facility Category Short Name: Not reported
Facility Site Status Description: Not reported
Ecolgy Fac ID: Not reported
Plant Name: Not reported
Plant SIC Code: Not reported
Plant NAICS: Not reported
NAICS Code: Not reported
Plant Lat/Long: Not reported
Plant Lat/Long (dms): Not reported
Plant UTM East: Not reported
Plant UTM North: Not reported
Plant UTM Zone: Not reported
Point Process SIC: Not reported
Point Num: 3
Point NAICS: 332431
Lat/Long: Not reported
Lat/Long (dms): Not reported
Point UTM East: Not reported
Point UTM North: Not reported
Point UTM Zone: Not reported
Point Desc: VOC FROM PLANT-WIDE NG AND PROPANE COMBUSTION
Point Comments: Not reported
Local ID: Not reported
Local Air Agency ID: C
Fed County Code: 033

Map ID
Direction
Distance
Elevation

MAP FINDINGS

Site

Database(s)

EDR ID Number
EPA ID Number

BALL METAL BEVERAGE CONTAINER CORP (Continued)

1000885191

Source Number:	10249
Process ID:	1
Release Point Id:	Not reported
Release Point Description:	Not reported
Emissions Unit Id:	Not reported
Emissions Unit Design Capacity Quantity:	Not reported
Emissions Unit Design Capacity UOM Code:	Not reported
Emissions Unit Process Id:	Not reported
Insignificant Emissions Unit Flag:	Not reported
Calculation Material Code Description:	Not reported
Calculation Parameter Quantity:	Not reported
Calculation Parameter UOM Code:	Not reported
% Sulfur Content:	Not reported
% Ash Content:	Not reported
Heat Content:	Not reported
Heat Content Numerator UOM Code:	Not reported
Heat Content Denominator UOM Code:	Not reported
PM-CON:	Not reported
Tot Suspended Particulate Emissions Estm Code:	Not reported
PM10 Nonattainment Area:	Not reported
% Control Of Sulfur Dioxide Emissions:	Not reported
NO2 Chemical:	Not reported
% Cntrl Of Volatile Organic Compound Emissions:	Not reported
CO Nonattainment Area:	Not reported
Univsl Business ID:	Not reported
Boilers Design Capacity At A Point:	Not reported
% Of Ops Occuring During Qtr Jan-Mar:	Not reported
% Of Ops Occuring During Qtr Dec-Feb:	Not reported
% Of Ops Occuring During Qtr Apr-Jun:	Not reported
% Of Ops Occuring During Qtr Mar-May:	Not reported
% Of Ops Occuring During Qtr Jun-Aug:	Not reported
% Of Ops Occuring During Qtr Jul-Sep:	Not reported
% Of Ops Occuring During Qtr Sep-Nov:	Not reported
% Of Ops Occuring During Qtr Oct-Dec:	Not reported
# Of Hours Facility Operates Each Day:	Not reported
# Of Days Facility Operates Each Week:	Not reported
# Of Weeks Facility Operates Each Year:	Not reported
Exit Temp Of A Stack Or Vent:	256
% Wtr In Stack / Vent Exhaust:	Not reported
Height Of Stack:	60
Diameter Of Stack:	3.2
Air Flow From A Vent Or Stack:	338
% Oxygen In Stack / Vent Exhaust:	Not reported
Flow Rate:	Not reported
Flow Unit:	Not reported
Vertical Dist Exhaust Travels From Stack/vent Outlet:	Not reported
SCC Process Desc:	40201001
EPA Code For Throughput Unit Of Measure:	Not reported
EPA Mat Code For Throughput At Each Process:	Not reported
EPA Code For Mat Thruput Fate Desc/input/output/existing	Not reported
Description Of Material:	Not reported
Annual Qty Of Throughput Mat:	Not reported
Maximum Rate/Amount Of Annual Throughput:	Not reported
% Of Sulfur In Fuels:	Not reported
% Of Ash In Fuels:	Not reported
Emission Unit Output Threshold:	Not reported
Facility's Throughput Data Confidential:	Not reported

Map ID
Direction
Distance
Elevation

MAP FINDINGS

Site

Database(s)

EDR ID Number
EPA ID Number

BALL METAL BEVERAGE CONTAINER CORP (Continued)

1000885191

Tot Suspended Partclt Emissn Tons/Year:	Not reported
Tot Suspended Partclte Emissions Estmn Code:	Not reported
Pri Particulate Matter Cntrl Tech Code At Point/Segment:	Not reported
Sec Particulate Matter Cntrl Tech Code At Point/segment:	Not reported
% Control Of Particulate Matter Emissions:	Not reported
Particulate Matter Emission (?10microns) Tons/Year:	Not reported
Partclte Matter Emission (?10microns) Est Code:	Not reported
Pri Prtclte Matter (?10microns) Cntrl Tech Code At Pt/Seg:	Not reported
Sec Prtclte Matter (?10microns) Cntl Tech Code At Pt/Seg:	Not reported
% Cntrl Of Prtclte Matter (? 10microns) Emisns:	Not reported
Prticlte Matter (?2.5microns)emisins In Tons/Yr:	Not reported
Prticlte Matter Emisn (?2.5microns) Est Code:	Not reported
Pri Ptcuate Matter (?2.5microns) Ctl Tech Code At Pt/Seg:	Not reported
Sec Prticlte Matter (?2.5microns) Ctl Tech Code At Pt/Seg:	Not reported
% Cntrl Of Particulate Matter (?2.5microns) Emissions:	Not reported
Sulfur Dioxide Emissions Tons/Year:	Not reported
Sulfur Dioxide Emission Estimation Code:	Not reported
Pri Sulfur Dioxide Cntrl Tech Code At Pt/Seg:	Not reported
Secondary Sulfur Dioxide Cntrl Tech Code At Pt/Seg:	Not reported
% Control Of Sulfur Dioxide Emissions:	Not reported
Nitrous Oxides Emissions In Tons/Yr:	Not reported
Nitrous Oxides Emission Estimation Code:	Not reported
Pri Nitrous Oxides Cntrl Tech Code At Point/Segment:	Not reported
Sec Nitrous Oxide Control Tech Code At Point Segment:	Not reported
% Control Of Nitrous Oxides Emissions:	Not reported
Volatile Organic Compound Emitted Desc:	Not reported
Volatile Organic Compound Emissions In Tons/Year:	0
Voltl Organic Compound Emissions Est Code:	Not reported
Pri Voltl Organic Compound Cntl Tech Code At Pt/seg:	0
Sec Voltle Organic Compound Cntl Tech Code At Pt/Seg:	Not reported
% Cntrl Of Volatile Organic Compound Emissions:	Not reported
Carbon Monoxide Emissions In Tons/Year:	Not reported
Carbon Monoxide Emission Est Code:	Not reported
Pri Carbon Monoxide Cntrl Tech Code At Pt/Seg:	Not reported
Sec Carbon Monoxide Cntrl Tech Code At Pt/Seg:	Not reported
% Cntrl Of Carbon Monoxide Emissions:	Not reported
Lead Emissions In Tons/Year:	Not reported
Lead Emission Estimation Code:	Not reported
PM10 Nonattainment Area:	Not reported
Ozone Nonattainment Area:	Not reported
CO Nonattainment Area:	Not reported
UTM East:	Not reported
UTM North:	Not reported
UTM Zone:	Not reported
P NH3 Control:	Not reported
NH3 tpy:	Not reported
S NH3 ctrl:	Not reported
NH3 % ctrl:	Not reported
STK ACFS:	Not reported
SCC Process Desc:	Not reported
Primary Control Device Code for SO2:	Not reported
Secondary Control Device Code for SO2:	Not reported
Insignificant Emissions Unit:	FALSE
Latitude/Longitude:	Not reported
Whether Source Is An AOP(Title V) Source:	TRUE
Control Code1:	Not reported
Control Code2:	Not reported

Map ID
Direction
Distance
Elevation

MAP FINDINGS

Site

Database(s)

EDR ID Number
EPA ID Number

BALL METAL BEVERAGE CONTAINER CORP (Continued)

1000885191

Control Code3: Not reported
Control Code4: Not reported
Control Code5: Not reported
Control Code6: Not reported
Facility Site Supplemental Address: Not reported
User Defined Site Code: Not reported
User Defined RP Identifier Code: Not reported
Release Point Status Code Description: Not reported
Release Point Exit Gas Velocity Measure Quantity: Not reported
Release Point Gas Velocity UOMCode: Not reported
Release Point Exit Gas Flow Rate Measure Quantity: Not reported
Release Point Gas Flow Rate UOM Code: Not reported
Release Point Exit Gas Temperature Measure Quantity: Not reported
Water Vapor % Quantity: Not reported
Oxygen % Quantity: Not reported
User Defined Unit Identifier Code: Not reported
Emissions Unit Description: Not reported
Unit Status Code Description: Not reported
User Defined Process Identifier Code: Not reported
Emission Unit Process Description: Not reported
Short Name Description: Not reported
Actual Hours Per Period Quantity: Not reported
Pollutant Type Code: Not reported
Average % Emissions Quantity: Not reported
Contact Name: Not reported
Contact Phone: Not reported
Contact Fax: Not reported
Contact E-mail: Not reported
Emissions Unit Process Status Code: Not reported
Mailing Name: Not reported
Mailing Address: Not reported
Mailing City,St,Zip: Not reported

Name: BALL METAL BEVERAGE CONTAINER CORP
Address: 27402 72ND AVE S
City,State,Zip: KENT, WA
Year Of Info: 2006
Facility ID: 332431
Facility Type: Not reported
Facility Category Short Name: Not reported
Facility Site Status Description: Not reported
Ecolgy Fac ID: Not reported
Plant Name: Not reported
Plant SIC Code: Not reported
Plant NAICS: Not reported
NAICS Code: Not reported
Plant Lat/Long: Not reported
Plant Lat/Long (dms): Not reported
Plant UTM East: Not reported
Plant UTM North: Not reported
Plant UTM Zone: Not reported
Point Process SIC: Not reported
Point Num: 1
Point NAICS: 332431
Lat/Long: Not reported
Lat/Long (dms): Not reported
Point UTM East: Not reported

Map ID
Direction
Distance
Elevation

MAP FINDINGS

Site

Database(s)

EDR ID Number
EPA ID Number

BALL METAL BEVERAGE CONTAINER CORP (Continued)

1000885191

Point UTM North:	Not reported
Point UTM Zone:	Not reported
Point Desc:	SURFACE COATING OPERATIONS
Point Comments:	Not reported
Local ID:	Not reported
Local Air Agency ID:	C
Fed County Code:	033
Source Number:	10249
Process ID:	5
Release Point Id:	Not reported
Release Point Description:	Not reported
Emissions Unit Id:	Not reported
Emissions Unit Design Capacity Quantity:	Not reported
Emissions Unit Design Capacity UOM Code:	Not reported
Emissions Unit Process Id:	Not reported
Insignificant Emissions Unit Flag:	Not reported
Calculation Material Code Description:	Not reported
Calculation Parameter Quantity:	Not reported
Calculation Parameter UOM Code:	Not reported
% Sulfur Content:	Not reported
% Ash Content:	Not reported
Heat Content:	Not reported
Heat Content Numerator UOM Code:	Not reported
Heat Content Denominator UOM Code:	Not reported
PM-CON:	Not reported
Tot Suspended Particulate Emissions Estmn Code:	Not reported
PM10 Nonattainment Area:	Not reported
% Control Of Sulfur Dioxide Emissions:	Not reported
NO2 Chemical:	Not reported
% Cntrl Of Volatile Organic Compound Emissions:	Not reported
CO Nonattainment Area:	Not reported
Univsl Business ID:	Not reported
Boilers Design Capacity At A Point:	Not reported
% Of Ops Occuring During Qtr Jan-Mar:	Not reported
% Of Ops Occuring During Qtr Dec-Feb:	Not reported
% Of Ops Occuring During Qtr Apr-Jun:	Not reported
% Of Ops Occuring During Qtr Mar-May:	Not reported
% Of Ops Occuring During Qtr Jun-Aug:	Not reported
% Of Ops Occuring During Qtr Jul-Sep:	Not reported
% Of Ops Occuring During Qtr Sep-Nov:	Not reported
% Of Ops Occuring During Qtr Oct-Dec:	Not reported
# Of Hours Facility Operates Each Day:	Not reported
# Of Days Facility Operates Each Week:	Not reported
# Of Weeks Facility Operates Each Year:	Not reported
Exit Temp Of A Stack Or Vent:	94
% Wtr In Stack / Vent Exhaust:	Not reported
Height Of Stack:	61
Diameter Of Stack:	1.25
Air Flow From A Vent Or Stack:	39
% Oxygen In Stack / Vent Exhaust:	Not reported
Flow Rate:	Not reported
Flow Unit:	Not reported
Vertical Dist Exhaust Travels From Stack/vent Outlet:	Not reported
SCC Process Desc:	40201724
EPA Code For Throughput Unit Of Measure:	Not reported
EPA Mat Code For Throughput At Each Process:	Not reported
EPA Code For Mat Thruput Fate Desc/input/output/existing	Not reported

Map ID
Direction
Distance
Elevation

MAP FINDINGS

Site

Database(s)

EDR ID Number
EPA ID Number

BALL METAL BEVERAGE CONTAINER CORP (Continued)

1000885191

Description Of Material:	Not reported
Annual Qty Of Throughput Mat:	Not reported
Maximum Rate/Amount Of Annual Throughput:	Not reported
% Of Sulfur In Fuels:	Not reported
% Of Ash In Fuels:	Not reported
Emission Unit Output Threshold:	Not reported
Facility's Throughput Data Confidential:	Not reported
Tot Suspended Partclt Emissn Tons/Year:	Not reported
Tot Suspended Partclt Emissions Estmn Code:	Not reported
Pri Particulate Matter Cntrl Tech Code At Point/Segment:	Not reported
Sec Particulate Matter Cntrl Tech Code At Point/segment:	Not reported
% Control Of Particulate Matter Emissions:	Not reported
Particulate Matter Emission (?10microns) Tons/Year:	Not reported
Partclt Matter Emission (?10microns) Est Code:	Not reported
Pri Prtclt Matter (?10microns) Cntrl Tech Code At Pt/Seg:	Not reported
Sec Prtclt Matter (?10microns) Cntl Tech Code At Pt/Seg:	Not reported
% Cntrl Of Prtclt Matter (? 10microns) Emisns:	Not reported
Prtclt Matter (?2.5microns)emisins In Tons/Yr:	Not reported
Prtclt Matter Emisn (?2.5microns) Est Code:	Not reported
Pri Ptcuate Matter (?2.5microns) Ctl Tech Code At Pt/Seg:	Not reported
Sec Prtclt Matter (?2.5microns) Ctl Tech Code At Pt/Seg:	Not reported
% Cntrl Of Particulate Matter (?2.5microns) Emissions:	Not reported
Sulfur Dioxide Emissions Tons/Year:	Not reported
Sulfur Dioxide Emission Estimation Code:	Not reported
Pri Sulfur Dioxide Cntrl Tech Code At Pt/Seg:	Not reported
Secondary Sulfur Dioxide Cntrl Tech Code At Pt/Seg:	Not reported
% Control Of Sulfur Dioxide Emissions:	Not reported
Nitrous Oxides Emissions In Tons/Yr:	Not reported
Nitrous Oxides Emission Estimation Code:	Not reported
Pri Nitrous Oxides Cntrl Tech Code At Point/Segment:	Not reported
Sec Nitrous Oxide Control Tech Code At Point Segment:	Not reported
% Control Of Nitrous Oxides Emissions:	Not reported
Volatile Organic Compound Emitted Desc:	Not reported
Volatile Organic Compound Emissions In Tons/Year:	1
Voltl Organic Compound Emissions Est Code:	Not reported
Pri Voltl Organic Compound Cntl Tech Code At Pt/seg:	58
Sec Voltle Organic Compound Cntl Tech Code At Pt/Seg:	Not reported
% Cntrl Of Volatile Organic Compound Emissions:	Not reported
Carbon Monoxide Emissions In Tons/Year:	Not reported
Carbon Monoxide Emission Est Code:	Not reported
Pri Carbon Monoxide Cntrl Tech Code At Pt/Seg:	Not reported
Sec Carbon Monoxide Cntrl Tech Code At Pt/Seg:	Not reported
% Cntrl Of Carbon Monoxide Emissions:	Not reported
Lead Emissions In Tons/Year:	Not reported
Lead Emission Estimation Code:	Not reported
PM10 Nonattainment Area:	Not reported
Ozone Nonattainment Area:	Not reported
CO Nonattainment Area:	Not reported
UTM East:	Not reported
UTM North:	Not reported
UTM Zone:	Not reported
P NH3 Control:	Not reported
NH3 tpy:	Not reported
S NH3 ctrl:	Not reported
NH3 % ctrl:	Not reported
STK ACFS:	Not reported
SCC Process Desc:	Not reported

Map ID
Direction
Distance
Elevation

MAP FINDINGS

Site

Database(s)

EDR ID Number
EPA ID Number

BALL METAL BEVERAGE CONTAINER CORP (Continued)

1000885191

Primary Control Device Code for SO2: Not reported
Secondary Control Device Code for SO2: Not reported
Insignificant Emissions Unit: FALSE
Latitude/Longitude: Not reported
Whether Source Is An AOP(Title V) Source: TRUE
Control Code1: Not reported
Control Code2: Not reported
Control Code3: Not reported
Control Code4: Not reported
Control Code5: Not reported
Control Code6: Not reported
Facility Site Supplemental Address: Not reported
User Defined Site Code: Not reported
User Defined RP Identifier Code: Not reported
Release Point Status Code Description: Not reported
Release Point Exit Gas Velocity Measure Quantity: Not reported
Release Point Gas Velocity UOMCode: Not reported
Release Point Exit Gas Flow Rate Measure Quantity: Not reported
Release Point Gas Flow Rate UOM Code: Not reported
Release Point Exit Gas Temperature Measure Quantity: Not reported
Water Vapor % Quantity: Not reported
Oxygen % Quantity: Not reported
User Defined Unit Identifier Code: Not reported
Emissions Unit Description: Not reported
Unit Status Code Description: Not reported
User Defined Process Identifier Code: Not reported
Emission Unit Process Description: Not reported
Short Name Description: Not reported
Actual Hours Per Period Quantity: Not reported
Pollutant Type Code: Not reported
Average % Emissions Quantity: Not reported
Contact Name: Not reported
Contact Phone: Not reported
Contact Fax: Not reported
Contact E-mail: Not reported
Emissions Unit Process Status Code: Not reported
Mailing Name: Not reported
Mailing Address: Not reported
Mailing City,St,Zip: Not reported

Name: BALL METAL BEVERAGE CONTAINER CORP
Address: 27402 72ND AVE S
City,State,Zip: KENT, WA
Year Of Info: 2005
Facility ID: 332431
Facility Type: Not reported
Facility Category Short Name: Not reported
Facility Site Status Description: Not reported
Ecology Fac ID: Not reported
Plant Name: Not reported
Plant SIC Code: Not reported
Plant NAICS: Not reported
NAICS Code: Not reported
Plant Lat/Long: Not reported
Plant Lat/Long (dms): Not reported
Plant UTM East: Not reported
Plant UTM North: Not reported

Map ID
Direction
Distance
Elevation

MAP FINDINGS

Site

Database(s)

EDR ID Number
EPA ID Number

BALL METAL BEVERAGE CONTAINER CORP (Continued)

1000885191

Plant UTM Zone:	Not reported
Point Process SIC:	Not reported
Point Num:	1
Point NAICS:	332431
Lat/Long:	47.35502657 / 122.2398656
Lat/Long (dms):	Not reported
Point UTM East:	Not reported
Point UTM North:	Not reported
Point UTM Zone:	Not reported
Point Desc:	SURFACE COATING OPERATIONS
Point Comments:	Not reported
Local ID:	Not reported
Local Air Agency ID:	C
Fed County Code:	033
Source Number:	10249
Process ID:	2
Release Point Id:	Not reported
Release Point Description:	Not reported
Emissions Unit Id:	Not reported
Emissions Unit Design Capacity Quantity:	Not reported
Emissions Unit Design Capacity UOM Code:	Not reported
Emissions Unit Process Id:	Not reported
Insignificant Emissions Unit Flag:	Not reported
Calculation Material Code Description:	Not reported
Calculation Parameter Quantity:	Not reported
Calculation Parameter UOM Code:	Not reported
% Sulfur Content:	Not reported
% Ash Content:	Not reported
Heat Content:	Not reported
Heat Content Numerator UOM Code:	Not reported
Heat Content Denominator UOM Code:	Not reported
PM-CON:	Not reported
Tot Suspended Partclte Emissions Estmn Code:	Not reported
PM10 Nonattainment Area:	Not reported
% Control Of Sulfur Dioxide Emissions:	Not reported
NO2 Chemical:	Not reported
% Cntrl Of Volatile Organic Compound Emissions:	Not reported
CO Nonattainment Area:	Not reported
Univsl Business ID:	Not reported
Boilers Design Capacity At A Point:	Not reported
% Of Ops Occuring During Qtr Jan-Mar:	Not reported
% Of Ops Occuring During Qtr Dec-Feb:	Not reported
% Of Ops Occuring During Qtr Apr-Jun:	Not reported
% Of Ops Occuring During Qtr Mar-May:	Not reported
% Of Ops Occuring During Qtr Jun-Aug:	Not reported
% Of Ops Occuring During Qtr Jul-Sep:	Not reported
% Of Ops Occuring During Qtr Sep-Nov:	Not reported
% Of Ops Occuring During Qtr Oct-Dec:	Not reported
# Of Hours Facility Operates Each Day:	Not reported
# Of Days Facility Operates Each Week:	Not reported
# Of Weeks Facility Operates Each Year:	Not reported
Exit Temp Of A Stack Or Vent:	94
% Wtr In Stack / Vent Exhaust:	Not reported
Height Of Stack:	61
Diameter Of Stack:	1.25
Air Flow From A Vent Or Stack:	39
% Oxygen In Stack / Vent Exhaust:	Not reported

Map ID
Direction
Distance
Elevation

MAP FINDINGS

Site

Database(s)

EDR ID Number
EPA ID Number

BALL METAL BEVERAGE CONTAINER CORP (Continued)

1000885191

Flow Rate:	Not reported
Flow Unit:	Not reported
Vertical Dist Exhaust Travels From Stack/vent Outlet:	Not reported
SCC Process Desc:	40201722
EPA Code For Throughput Unit Of Measure:	Not reported
EPA Mat Code For Throughput At Each Process:	Not reported
EPA Code For Mat Thrput Fate Desc/input/output/existing	Not reported
Description Of Material:	Not reported
Annual Qty Of Throughput Mat:	Not reported
Maximum Rate/Amount Of Annual Throughput:	Not reported
% Of Sulfur In Fuels:	Not reported
% Of Ash In Fuels:	Not reported
Emission Unit Output Threshold:	Not reported
Facility's Throughput Data Confidential:	Not reported
Tot Suspended Partclt Emissn Tons/Year:	Not reported
Tot Suspended Partclte Emissions Estmn Code:	Not reported
Pri Particulate Matter Cntrl Tech Code At Point/Segment:	Not reported
Sec Particulate Matter Cntrl Tech Code At Point/segment:	Not reported
% Control Of Particulate Matter Emissions:	Not reported
Particulate Matter Emission (?10microns) Tons/Year:	Not reported
Partclte Matter Emission (?10microns) Est Code:	Not reported
Pri Prtclte Matter (?10microns) Cntrl Tech Code At Pt/Seg:	Not reported
Sec Prtclte Matter (?10microns) Cntl Tech Code At Pt/Seg:	Not reported
% Cntrl Of Prtclte Matter (? 10microns) Emisns:	Not reported
Prtclte Matter (?2.5microns)emisins In Tons/Yr:	Not reported
Prtclte Matter Emisn (?2.5microns) Est Code:	Not reported
Pri Ptcuate Matter (?2.5microns) Ctl Tech Code At Pt/Seg:	Not reported
Sec Prtclte Matter (?2.5microns) Ctl Tech Code At Pt/Seg:	Not reported
% Cntrl Of Particulate Matter (?2.5microns) Emissions:	Not reported
Sulfur Dioxide Emissions Tons/Year:	Not reported
Sulfur Dioxide Emission Estimation Code:	Not reported
Pri Sulfur Dioxide Cntrl Tech Code At Pt/Seg:	Not reported
Secondary Sulfur Dioxide Cntrl Tech Code At Pt/Seg:	Not reported
% Control Of Sulfur Dioxide Emissions:	Not reported
Nitrous Oxides Emissions In Tons/Yr:	Not reported
Nitrous Oxides Emission Estimation Code:	Not reported
Pri Nitrous Oxides Cntrl Tech Code At Point/Segment:	Not reported
Sec Nitrous Oxide Control Tech Code At Point Segment:	Not reported
% Control Of Nitrous Oxides Emissions:	Not reported
Volatile Organic Compound Emitted Desc:	Not reported
Volatile Organic Compound Emissions In Tons/Year:	120
Voltl Organic Compound Emissions Est Code:	Not reported
Pri Voltl Organic Compound Cntl Tech Code At Pt/seg:	58
Sec Voltle Organic Compound Cntl Tech Code At Pt/Seg:	Not reported
% Cntrl Of Volatile Organic Compound Emissions:	Not reported
Carbon Monoxide Emissions In Tons/Year:	Not reported
Carbon Monoxide Emission Est Code:	Not reported
Pri Carbon Monoxide Cntrl Tech Code At Pt/Seg:	Not reported
Sec Carbon Monoxide Cntrl Tech Code At Pt/Seg:	Not reported
% Cntrl Of Carbon Monoxide Emissions:	Not reported
Lead Emissions In Tons/Year:	Not reported
Lead Emission Estimation Code:	Not reported
PM10 Nonattainment Area:	Not reported
Ozone Nonattainment Area:	Not reported
CO Nonattainment Area:	Not reported
UTM East:	Not reported
UTM North:	Not reported

Map ID
Direction
Distance
Elevation

MAP FINDINGS

Site

Database(s)

EDR ID Number
EPA ID Number

BALL METAL BEVERAGE CONTAINER CORP (Continued)

1000885191

UTM Zone:	Not reported
P NH3 Control:	Not reported
NH3 tpy:	Not reported
S NH3 ctrl:	Not reported
NH3 % ctrl:	Not reported
STK ACFS:	Not reported
SCC Process Desc:	Not reported
Primary Control Device Code for SO2:	Not reported
Secondary Control Device Code for SO2:	Not reported
Insignificant Emissions Unit:	FALSE
Latitude/Longitude:	47.35502657 / 122.2398656
Whether Source Is An AOP(Title V) Source:	TRUE
Control Code1:	Not reported
Control Code2:	Not reported
Control Code3:	Not reported
Control Code4:	Not reported
Control Code5:	Not reported
Control Code6:	Not reported
Facility Site Supplemental Address:	Not reported
User Defined Site Code:	Not reported
User Defined RP Identifier Code:	Not reported
Release Point Status Code Description:	Not reported
Release Point Exit Gas Velocity Measure Quantity:	Not reported
Release Point Gas Velocity UOMCode:	Not reported
Release Point Exit Gas Flow Rate Measure Quantity:	Not reported
Release Point Gas Flow Rate UOM Code:	Not reported
Release Point Exit Gas Temperature Measure Quantity:	Not reported
Water Vapor % Quantity:	Not reported
Oxygen % Quantity:	Not reported
User Defined Unit Identifier Code:	Not reported
Emissions Unit Description:	Not reported
Unit Status Code Description:	Not reported
User Defined Process Identifier Code:	Not reported
Emission Unit Process Description:	Not reported
Short Name Description:	Not reported
Actual Hours Per Period Quantity:	Not reported
Pollutant Type Code:	Not reported
Average % Emissions Quantity:	Not reported
Contact Name:	Not reported
Contact Phone:	Not reported
Contact Fax:	Not reported
Contact E-mail:	Not reported
Emissions Unit Process Status Code:	Not reported
Mailing Name:	Not reported
Mailing Address:	Not reported
Mailing City,St,Zip:	Not reported
Name:	BALL METAL BEVERAGE CONTAINER CORP
Address:	27402 72ND AVE S
City,State,Zip:	KENT, WA
Year Of Info:	2005
Facility ID:	332431
Facility Type:	Not reported
Facility Category Short Name:	Not reported
Facility Site Status Description:	Not reported
Ecolgy Fac ID:	Not reported
Plant Name:	Not reported

Map ID
Direction
Distance
Elevation

MAP FINDINGS

Site

Database(s)

EDR ID Number
EPA ID Number

BALL METAL BEVERAGE CONTAINER CORP (Continued)

1000885191

Plant SIC Code:	Not reported
Plant NAICS:	Not reported
NAICS Code:	Not reported
Plant Lat/Long:	Not reported
Plant Lat/Long (dms):	Not reported
Plant UTM East:	Not reported
Plant UTM North:	Not reported
Plant UTM Zone:	Not reported
Point Process SIC:	Not reported
Point Num:	1
Point NAICS:	332431
Lat/Long:	47.35502657 / 122.2398656
Lat/Long (dms):	Not reported
Point UTM East:	Not reported
Point UTM North:	Not reported
Point UTM Zone:	Not reported
Point Desc:	SURFACE COATING OPERATIONS
Point Comments:	Not reported
Local ID:	Not reported
Local Air Agency ID:	C
Fed County Code:	033
Source Number:	10249
Process ID:	3
Release Point Id:	Not reported
Release Point Description:	Not reported
Emissions Unit Id:	Not reported
Emissions Unit Design Capacity Quantity:	Not reported
Emissions Unit Design Capacity UOM Code:	Not reported
Emissions Unit Process Id:	Not reported
Insignificant Emissions Unit Flag:	Not reported
Calculation Material Code Description:	Not reported
Calculation Parameter Quantity:	Not reported
Calculation Parameter UOM Code:	Not reported
% Sulfur Content:	Not reported
% Ash Content:	Not reported
Heat Content:	Not reported
Heat Content Numerator UOM Code:	Not reported
Heat Content Denominator UOM Code:	Not reported
PM-CON:	Not reported
Tot Suspended Partclte Emissions Estmn Code:	Not reported
PM10 Nonattainment Area:	Not reported
% Control Of Sulfur Dioxide Emissions:	Not reported
NO2 Chemical:	Not reported
% Cntrl Of Volatile Organic Compound Emissions:	Not reported
CO Nonattainment Area:	Not reported
Univsl Business ID:	Not reported
Boilers Design Capacity At A Point:	Not reported
% Of Ops Occuring During Qtr Jan-Mar:	Not reported
% Of Ops Occuring During Qtr Dec-Feb:	Not reported
% Of Ops Occuring During Qtr Apr-Jun:	Not reported
% Of Ops Occuring During Qtr Mar-May:	Not reported
% Of Ops Occuring During Qtr Jun-Aug:	Not reported
% Of Ops Occuring During Qtr Jul-Sep:	Not reported
% Of Ops Occuring During Qtr Sep-Nov:	Not reported
% Of Ops Occuring During Qtr Oct-Dec:	Not reported
# Of Hours Facility Operates Each Day:	Not reported
# Of Days Facility Operates Each Week:	Not reported

Map ID
Direction
Distance
Elevation

MAP FINDINGS

Site

Database(s)

EDR ID Number
EPA ID Number

BALL METAL BEVERAGE CONTAINER CORP (Continued)

1000885191

# Of Weeks Facility Operates Each Year:	Not reported
Exit Temp Of A Stack Or Vent:	94
% Wtr In Stack / Vent Exhaust:	Not reported
Height Of Stack:	61
Diameter Of Stack:	1.25
Air Flow From A Vent Or Stack:	39
% Oxygen In Stack / Vent Exhaust:	Not reported
Flow Rate:	Not reported
Flow Unit:	Not reported
Vertical Dist Exhaust Travels From Stack/vent Outlet:	Not reported
SCC Process Desc:	40201728
EPA Code For Throughput Unit Of Measure:	Not reported
EPA Mat Code For Throughput At Each Process:	Not reported
EPA Code For Mat Thrput Fate Desc/input/output/existing	Not reported
Description Of Material:	Not reported
Annual Qty Of Throughput Mat:	Not reported
Maximum Rate/Amount Of Annual Throughput:	Not reported
% Of Sulfur In Fuels:	Not reported
% Of Ash In Fuels:	Not reported
Emission Unit Output Threshold:	Not reported
Facility's Throughput Data Confidential:	Not reported
Tot Suspended Partclt Emissn Tons/Year:	Not reported
Tot Suspended Partclte Emissions Estmn Code:	Not reported
Pri Particulate Matter Cntrl Tech Code At Point/Segment:	Not reported
Sec Particulate Matter Cntrl Tech Code At Point/segment:	Not reported
% Control Of Particulate Matter Emissions:	Not reported
Particulate Matter Emission (?10microns) Tons/Year:	Not reported
Partclte Matter Emission (?10microns) Est Code:	Not reported
Pri Prtclte Matter (?10microns) Cntrl Tech Code At Pt/Seg:	Not reported
Sec Prtclte Matter (?10microns) Cntl Tech Code At Pt/Seg:	Not reported
% Cntrl Of Prtclte Matter (? 10microns) Emisns:	Not reported
Prtclte Matter (?2.5microns)emisins In Tons/Yr:	Not reported
Prtclte Matter Emisn (?2.5microns) Est Code:	Not reported
Pri Prtclate Matter (?2.5microns) Ctl Tech Code At Pt/Seg:	Not reported
Sec Prtclte Matter (?2.5microns) Ctl Tech Code At Pt/Seg:	Not reported
% Cntrl Of Particulate Matter (?2.5microns) Emissions:	Not reported
Sulfur Dioxide Emissions Tons/Year:	Not reported
Sulfur Dioxide Emission Estimation Code:	Not reported
Pri Sulfur Dioxide Cntrl Tech Code At Pt/Seg:	Not reported
Secondary Sulfur Dioxide Cntrl Tech Code At Pt/Seg:	Not reported
% Control Of Sulfur Dioxide Emissions:	Not reported
Nitrous Oxides Emissions In Tons/Yr:	Not reported
Nitrous Oxides Emission Estimation Code:	Not reported
Pri Nitrous Oxides Cntrl Tech Code At Point/Segment:	Not reported
Sec Nitrous Oxide Control Tech Code At Point Segment:	Not reported
% Control Of Nitrous Oxides Emissions:	Not reported
Volatile Organic Compound Emitted Desc:	Not reported
Volatile Organic Compound Emissions In Tons/Year:	22
Voltl Organic Compound Emissions Est Code:	Not reported
Pri Voltl Organic Compound Cntl Tech Code At Pt/seg:	58
Sec Voltle Organic Compound Cntl Tech Code At Pt/Seg:	Not reported
% Cntrl Of Volatile Organic Compound Emissions:	Not reported
Carbon Monoxide Emissions In Tons/Year:	Not reported
Carbon Monoxide Emission Est Code:	Not reported
Pri Carbon Monoxide Cntrl Tech Code At Pt/Seg:	Not reported
Sec Carbon Monoxide Cntrl Tech Code At Pt/Seg:	Not reported
% Cntrl Of Carbon Monoxide Emissions:	Not reported

Map ID
Direction
Distance
Elevation

MAP FINDINGS

Site

Database(s)

EDR ID Number
EPA ID Number

BALL METAL BEVERAGE CONTAINER CORP (Continued)

1000885191

Lead Emissions In Tons/Year:	Not reported
Lead Emission Estimation Code:	Not reported
PM10 Nonattainment Area:	Not reported
Ozone Nonattainment Area:	Not reported
CO Nonattainment Area:	Not reported
UTM East:	Not reported
UTM North:	Not reported
UTM Zone:	Not reported
P NH3 Control:	Not reported
NH3 tpy:	Not reported
S NH3 ctrl:	Not reported
NH3 % ctrl:	Not reported
STK ACFS:	Not reported
SCC Process Desc:	Not reported
Primary Control Device Code for SO2:	Not reported
Secondary Control Device Code for SO2:	Not reported
Insignificant Emissions Unit:	FALSE
Latitude/Longitude:	47.35502657 / 122.2398656
Whether Source Is An AOP(Title V) Source:	TRUE
Control Code1:	Not reported
Control Code2:	Not reported
Control Code3:	Not reported
Control Code4:	Not reported
Control Code5:	Not reported
Control Code6:	Not reported
Facility Site Supplemental Address:	Not reported
User Defined Site Code:	Not reported
User Defined RP Identifier Code:	Not reported
Release Point Status Code Description:	Not reported
Release Point Exit Gas Velocity Measure Quantity:	Not reported
Release Point Gas Velocity UOMCode:	Not reported
Release Point Exit Gas Flow Rate Measure Quantity:	Not reported
Release Point Gas Flow Rate UOM Code:	Not reported
Release Point Exit Gas Temperature Measure Quantity:	Not reported
Water Vapor % Quantity:	Not reported
Oxygen % Quantity:	Not reported
User Defined Unit Identifier Code:	Not reported
Emissions Unit Description:	Not reported
Unit Status Code Description:	Not reported
User Defined Process Identifier Code:	Not reported
Emission Unit Process Description:	Not reported
Short Name Description:	Not reported
Actual Hours Per Period Quantity:	Not reported
Pollutant Type Code:	Not reported
Average % Emissions Quantity:	Not reported
Contact Name:	Not reported
Contact Phone:	Not reported
Contact Fax:	Not reported
Contact E-mail:	Not reported
Emissions Unit Process Status Code:	Not reported
Mailing Name:	Not reported
Mailing Address:	Not reported
Mailing City,St,Zip:	Not reported
Name:	BALL METAL BEVERAGE CONTAINER CORP
Address:	27402 72ND AVE S
City,State,Zip:	KENT, WA

Map ID
Direction
Distance
Elevation

MAP FINDINGS

Site

Database(s)

EDR ID Number
EPA ID Number

BALL METAL BEVERAGE CONTAINER CORP (Continued)

1000885191

Year Of Info:	2005
Facility ID:	332431
Facility Type:	Not reported
Facility Category Short Name:	Not reported
Facility Site Status Description:	Not reported
Ecolgy Fac ID:	Not reported
Plant Name:	Not reported
Plant SIC Code:	Not reported
Plant NAICS:	Not reported
NAICS Code:	Not reported
Plant Lat/Long:	Not reported
Plant Lat/Long (dms):	Not reported
Plant UTM East:	Not reported
Plant UTM North:	Not reported
Plant UTM Zone:	Not reported
Point Process SIC:	Not reported
Point Num:	1
Point NAICS:	332431
Lat/Long:	47.35502657 / 122.2398656
Lat/Long (dms):	Not reported
Point UTM East:	Not reported
Point UTM North:	Not reported
Point UTM Zone:	Not reported
Point Desc:	SURFACE COATING OPERATIONS
Point Comments:	Not reported
Local ID:	Not reported
Local Air Agency ID:	C
Fed County Code:	033
Source Number:	10249
Process ID:	4
Release Point Id:	Not reported
Release Point Description:	Not reported
Emissions Unit Id:	Not reported
Emissions Unit Design Capacity Quantity:	Not reported
Emissions Unit Design Capacity UOM Code:	Not reported
Emissions Unit Process Id:	Not reported
Insignificant Emissions Unit Flag:	Not reported
Calculation Material Code Description:	Not reported
Calculation Parameter Quantity:	Not reported
Calculation Parameter UOM Code:	Not reported
% Sulfur Content:	Not reported
% Ash Content:	Not reported
Heat Content:	Not reported
Heat Content Numerator UOM Code:	Not reported
Heat Content Denominator UOM Code:	Not reported
PM-CON:	Not reported
Tot Suspended Partclte Emissions Estmn Code:	Not reported
PM10 Nonattainment Area:	Not reported
% Control Of Sulfur Dioxide Emissions:	Not reported
NO2 Chemical:	Not reported
% Cntrl Of Volatile Organic Compound Emissions:	Not reported
CO Nonattainment Area:	Not reported
Univsl Business ID:	Not reported
Boilers Design Capacity At A Point:	Not reported
% Of Ops Occuring During Qtr Jan-Mar:	Not reported
% Of Ops Occuring During Qtr Dec-Feb:	Not reported
% Of Ops Occuring During Qtr Apr-Jun:	Not reported

Map ID
Direction
Distance
Elevation

MAP FINDINGS

Site

Database(s)

EDR ID Number
EPA ID Number

BALL METAL BEVERAGE CONTAINER CORP (Continued)

1000885191

% Of Ops Occuring During Qtr Mar-May:	Not reported
% Of Ops Occuring During Qtr Jun-Aug:	Not reported
% Of Ops Occuring During Qtr Jul-Sep:	Not reported
% Of Ops Occuring During Qtr Sep-Nov:	Not reported
% Of Ops Occuring During Qtr Oct-Dec:	Not reported
# Of Hours Facility Operates Each Day:	Not reported
# Of Days Facility Operates Each Week:	Not reported
# Of Weeks Facility Operates Each Year:	Not reported
Exit Temp Of A Stack Or Vent:	94
% Wtr In Stack / Vent Exhaust:	Not reported
Height Of Stack:	61
Diameter Of Stack:	1.25
Air Flow From A Vent Or Stack:	39
% Oxygen In Stack / Vent Exhaust:	Not reported
Flow Rate:	Not reported
Flow Unit:	Not reported
Vertical Dist Exhaust Travels From Stack/vent Outlet:	Not reported
SCC Process Desc:	40201727
EPA Code For Throughput Unit Of Measure:	Not reported
EPA Mat Code For Throughput At Each Process:	Not reported
EPA Code For Mat Thruput Fate Desc/input/output/existing	Not reported
Description Of Material:	Not reported
Annual Qty Of Throughput Mat:	Not reported
Maximum Rate/Amount Of Annual Throughput:	Not reported
% Of Sulfur In Fuels:	Not reported
% Of Ash In Fuels:	Not reported
Emission Unit Output Threshold:	Not reported
Facility's Throughput Data Confidential:	Not reported
Tot Suspended Partclt Emissn Tons/Year:	Not reported
Tot Suspended Partclte Emissions Estmn Code:	Not reported
Pri Particulate Matter Cntrl Tech Code At Point/Segment:	Not reported
Sec Particulate Matter Cntrl Tech Code At Point/segment:	Not reported
% Control Of Particulate Matter Emissions:	Not reported
Particulate Matter Emission (?10microns) Tons/Year:	Not reported
Partclte Matter Emission (?10microns) Est Code:	Not reported
Pri Prtclte Matter (?10microns) Cntrl Tech Code At Pt/Seg:	Not reported
Sec Prtclte Matter (?10microns) Cntl Tech Code At Pt/Seg:	Not reported
% Cntrl Of Prtclte Matter (? 10microns) Emisns:	Not reported
Prtclte Matter (?2.5microns)emisins In Tons/Yr:	Not reported
Prtclte Matter Emisn (?2.5microns) Est Code:	Not reported
Pri Ptcuate Matter (?2.5microns) Ctl Tech Code At Pt/Seg:	Not reported
Sec Prtclte Matter (?2.5microns) Ctl Tech Code At Pt/Seg:	Not reported
% Cntrl Of Particulate Matter (?2.5microns) Emissions:	Not reported
Sulfur Dioxide Emissions Tons/Year:	Not reported
Sulfur Dioxide Emission Estimation Code:	Not reported
Pri Sulfur Dioxide Cntrl Tech Code At Pt/Seg:	Not reported
Secondary Sulfur Dioxide Cntrl Tech Code At Pt/Seg:	Not reported
% Control Of Sulfur Dioxide Emissions:	Not reported
Nitrous Oxides Emissions In Tons/Yr:	Not reported
Nitrous Oxides Emission Estimation Code:	Not reported
Pri Nitrous Oxides Cntrl Tech Code At Point/Segment:	Not reported
Sec Nitrous Oxide Control Tech Code At Point Segment:	Not reported
% Control Of Nitrous Oxides Emissions:	Not reported
Volatile Organic Compound Emitted Desc:	Not reported
Volatile Organic Compound Emissions In Tons/Year:	5
Voltl Organic Compound Emissions Est Code:	Not reported
Pri Voltl Organic Compound Cntl Tech Code At Pt/seg:	58

Map ID
Direction
Distance
Elevation

MAP FINDINGS

Site

Database(s)

EDR ID Number
EPA ID Number

BALL METAL BEVERAGE CONTAINER CORP (Continued)

1000885191

Sec Volatile Organic Compound Cntl Tech Code At Pt/Seg: Not reported
% Cntrl Of Volatile Organic Compound Emissions: Not reported
Carbon Monoxide Emissions In Tons/Year: Not reported
Carbon Monoxide Emission Est Code: Not reported
Pri Carbon Monoxide Cntrl Tech Code At Pt/Seg: Not reported
Sec Carbon Monoxide Cntrl Tech Code At Pt/Seg: Not reported
% Cntrl Of Carbon Monoxide Emissions: Not reported
Lead Emissions In Tons/Year: Not reported
Lead Emission Estimation Code: Not reported
PM10 Nonattainment Area: Not reported
Ozone Nonattainment Area: Not reported
CO Nonattainment Area: Not reported
UTM East: Not reported
UTM North: Not reported
UTM Zone: Not reported
P NH3 Control: Not reported
NH3 tpy: Not reported
S NH3 ctrl: Not reported
NH3 % ctrl: Not reported
STK ACFS: Not reported
SCC Process Desc: Not reported
Primary Control Device Code for SO2: Not reported
Secondary Control Device Code for SO2: Not reported
Insignificant Emissions Unit: FALSE
Latitude/Longitude: 47.35502657 / 122.2398656
Whether Source Is An AOP(Title V) Source: TRUE
Control Code1: Not reported
Control Code2: Not reported
Control Code3: Not reported
Control Code4: Not reported
Control Code5: Not reported
Control Code6: Not reported
Facility Site Supplemental Address: Not reported
User Defined Site Code: Not reported
User Defined RP Identifier Code: Not reported
Release Point Status Code Description: Not reported
Release Point Exit Gas Velocity Measure Quantity: Not reported
Release Point Gas Velocity UOMCode: Not reported
Release Point Exit Gas Flow Rate Measure Quantity: Not reported
Release Point Gas Flow Rate UOM Code: Not reported
Release Point Exit Gas Temperature Measure Quantity: Not reported
Water Vapor % Quantity: Not reported
Oxygen % Quantity: Not reported
User Defined Unit Identifier Code: Not reported
Emissions Unit Description: Not reported
Unit Status Code Description: Not reported
User Defined Process Identifier Code: Not reported
Emission Unit Process Description: Not reported
Short Name Description: Not reported
Actual Hours Per Period Quantity: Not reported
Pollutant Type Code: Not reported
Average % Emissions Quantity: Not reported
Contact Name: Not reported
Contact Phone: Not reported
Contact Fax: Not reported
Contact E-mail: Not reported
Emissions Unit Process Status Code: Not reported

Map ID
Direction
Distance
Elevation

MAP FINDINGS

Site

Database(s)

EDR ID Number
EPA ID Number

BALL METAL BEVERAGE CONTAINER CORP (Continued)

1000885191

Mailing Name: Not reported
Mailing Address: Not reported
Mailing City,St,Zip: Not reported

[Click this hyperlink](#) while viewing on your computer to access
16 additional WA AIR_EMISSIONS: record(s) in the EDR Site Report.

ASBESTOS:

Name: Not reported
Address: 27402 72ND AVE S N/A
City,State,Zip: KENT, WA
Facility Type: Not reported
Parent ID: Not reported
Form ID: 27706##1251Grayh085955
Notice Date: 04/01/2009
Start Date: 04/13/2009
Completion Date: 04/23/2009
Initial: Not reported
Amended: Not reported
On Hold: Not reported
Off Hold: Not reported
Emergency: Not reported
Site Hours Start: Not reported
Site Hours End: Not reported
Sunday: Not reported
Monday: Not reported
Tuesday: Not reported
Wednesday: Not reported
Thursday: Not reported
Friday: Not reported
Saturday: Not reported
Contractor ID: Not reported
Phone: Not reported
Job Site CAS: Not reported
Project Form Email: Not reported
Property Owner Name: Not reported
Property Owner Agent: Not reported
Property Owner Company: Grayhawk Construction Co Inc (ABCN00001251)
Property Owner Address: Not reported
Property Owner City: Not reported
Property Owner State: Not reported
Property Owner Zip4: Not reported
Property Owner Phone: Not reported
Job Site Room: Not reported
Facility Age: Not reported
Facility Size: Not reported
Facility Remodel: Not reported
Facility Demo: Not reported
Facility Repair: Not reported
Facility Maint: Not reported
Removed: Not reported
Encapsulated: Not reported
Quantity Sq Ft: Not reported
Fireproofing: Not reported
Popcorn Ceiling: Not reported
CAB: Not reported
Sheet Vinyl: Not reported

Map ID
Direction
Distance
Elevation

MAP FINDINGS

Site

Database(s)

EDR ID Number
EPA ID Number

BALL METAL BEVERAGE CONTAINER CORP (Continued)

1000885191

Asbestos Paper:	Not reported
Boiler Insulation:	Not reported
Duct Paper:	Not reported
VAT:	Not reported
Roofing:	Not reported
Sq Ft Other:	Not reported
Sq Ft Other Text:	Not reported
Quantity Lin Ft:	Not reported
Mag Pipe Insulation:	Not reported
Air Cell Pipe Insulation:	Not reported
Ducting Insulation:	Not reported
Cement Asbestos Pipe:	Not reported
Mudded Pipe Insulation:	Not reported
Duct Tape:	Not reported
Lin Ft Other1:	Not reported
Lin Ft Other1 Text:	Not reported
Lin Ft Other2:	Not reported
Lin Ft Other2 Text:	Not reported
Indoors:	Not reported
Outdoors:	Not reported
Neg Pres Enclosure:	Not reported
Glove Bag:	Not reported
Mini Enclosure:	Not reported
Critical Barriers:	Not reported
Wrap And Cut:	Not reported
Wet Methods:	Not reported
HEPA Vacuum:	Not reported
MANUALMETHODS :	Not reported
Other CM1:	Not reported
Other CM1 Text:	Not reported
Other CM2:	Not reported
Other CM2 Text:	Not reported
Half Mask APR:	Not reported
Full Face APR:	Not reported
PAPR:	Not reported
Type C Continuous:	Not reported
Type C Pressure:	Not reported
Other Resp Pro:	Not reported
Other Resp Pro Text:	Not reported
Comments:	Not reported
Date Time Submitted:	Not reported
Submitter IP Address:	Not reported
Region:	2
UBI:	601914295
Notice type:	Initial
Project Type:	Other Square Footage, Vinyl Asbestos Tile
Supervisor:	Nate Tapia ()
Supervisor Phone:	Not reported
Certificate Status:	ACTIVE
Name:	Not reported
Address:	27402 72ND AVE S N/A
City,State,Zip:	KENT, WA
Facility Type:	Not reported
Parent ID:	Not reported
Form ID:	28054##1251Grayh748801
Notice Date:	04/16/2009

Map ID
Direction
Distance
Elevation

MAP FINDINGS

Site

Database(s)

EDR ID Number
EPA ID Number

BALL METAL BEVERAGE CONTAINER CORP (Continued)

1000885191

Start Date:	04/13/2009
Completion Date:	04/23/2009
Initial:	Not reported
Amended:	Not reported
On Hold:	Not reported
Off Hold:	Not reported
Emergency:	Not reported
Site Hours Start:	Not reported
Site Hours End:	Not reported
Sunday:	Not reported
Monday:	Not reported
Tuesday:	Not reported
Wednesday:	Not reported
Thursday:	Not reported
Friday:	Not reported
Saturday:	Not reported
Contractor ID:	Not reported
Phone:	Not reported
Job Site CAS:	Not reported
Project Form Email:	Not reported
Property Owner Name:	Not reported
Property Owner Agent:	Not reported
Property Owner Company:	Grayhawk Construction Co Inc (ABCN00001251)
Property Owner Address:	Not reported
Property Owner City:	Not reported
Property Owner State:	Not reported
Property Owner Zip4:	Not reported
Property Owner Phone:	Not reported
Job Site Room:	Not reported
Facility Age:	Not reported
Facility Size:	Not reported
Facility Remodel:	Not reported
Facility Demo:	Not reported
Facility Repair:	Not reported
Facility Maint:	Not reported
Removed:	Not reported
Encapsulated:	Not reported
Quantity Sq Ft:	Not reported
Fireproofing:	Not reported
Popcorn Ceiling:	Not reported
CAB:	Not reported
Sheet Vinyl:	Not reported
Asbestos Paper:	Not reported
Boiler Insulation:	Not reported
Duct Paper:	Not reported
VAT:	Not reported
Roofing:	Not reported
Sq Ft Other:	Not reported
Sq Ft Other Text:	Not reported
Quantity Lin Ft:	Not reported
Mag Pipe Insulation:	Not reported
Air Cell Pipe Insulation:	Not reported
Ducting Insulation:	Not reported
Cement Asbestos Pipe:	Not reported
Mudded Pipe Insulation:	Not reported
Duct Tape:	Not reported
Lin Ft Other1:	Not reported

Map ID
Direction
Distance
Elevation

MAP FINDINGS

Site

Database(s)

EDR ID Number
EPA ID Number

BALL METAL BEVERAGE CONTAINER CORP (Continued)

1000885191

Lin Ft Other1 Text:	Not reported
Lin Ft Other2:	Not reported
Lin Ft Other2 Text:	Not reported
Indoors:	Not reported
Outdoors:	Not reported
Neg Pres Enclosure:	Not reported
Glove Bag:	Not reported
Mini Enclosure:	Not reported
Critical Barriers:	Not reported
Wrap And Cut:	Not reported
Wet Methods:	Not reported
HEPA Vacuum:	Not reported
MANUALMETHODS :	Not reported
Other CM1:	Not reported
Other CM1 Text:	Not reported
Other CM2:	Not reported
Other CM2 Text:	Not reported
Half Mask APR:	Not reported
Full Face APR:	Not reported
PAPR:	Not reported
Type C Continuous:	Not reported
Type C Pressure:	Not reported
Other Resp Pro:	Not reported
Other Resp Pro Text:	Not reported
Comments:	Not reported
Date Time Submitted:	Not reported
Submitter IP Address:	Not reported
Region:	2
UBI:	601914295
Notice type:	Initial
Project Type:	Other Square Footage, Vinyl Asbestos Tile
Supervisor:	Nate Tapia ()
Supervisor Phone:	Not reported
Certificate Status:	ACTIVE
Name:	Not reported
Address:	27402 72ND AVE S N/A
City,State,Zip:	KENT, WA
Facility Type:	Not reported
Parent ID:	Not reported
Form ID:	28114##1251Grayh131098
Notice Date:	04/17/2009
Start Date:	04/13/2009
Completion Date:	04/23/2009
Initial:	Not reported
Amended:	Not reported
On Hold:	Not reported
Off Hold:	Not reported
Emergency:	Not reported
Site Hours Start:	Not reported
Site Hours End:	Not reported
Sunday:	Not reported
Monday:	Not reported
Tuesday:	Not reported
Wednesday:	Not reported
Thursday:	Not reported
Friday:	Not reported

Map ID
Direction
Distance
Elevation

MAP FINDINGS

Site

Database(s)

EDR ID Number
EPA ID Number

BALL METAL BEVERAGE CONTAINER CORP (Continued)

1000885191

Saturday:	Not reported
Contractor ID:	Not reported
Phone:	Not reported
Job Site CAS:	Not reported
Project Form Email:	Not reported
Property Owner Name:	Not reported
Property Owner Agent:	Not reported
Property Owner Company:	Grayhawk Construction Co Inc (ABCN00001251)
Property Owner Address:	Not reported
Property Owner City:	Not reported
Property Owner State:	Not reported
Property Owner Zip4:	Not reported
Property Owner Phone:	Not reported
Job Site Room:	Not reported
Facility Age:	Not reported
Facility Size:	Not reported
Facility Remodel:	Not reported
Facility Demo:	Not reported
Facility Repair:	Not reported
Facility Maint:	Not reported
Removed:	Not reported
Encapsulated:	Not reported
Quantity Sq Ft:	Not reported
Fireproofing:	Not reported
Popcorn Ceiling:	Not reported
CAB:	Not reported
Sheet Vinyl:	Not reported
Asbestos Paper:	Not reported
Boiler Insulation:	Not reported
Duct Paper:	Not reported
VAT:	Not reported
Roofing:	Not reported
Sq Ft Other:	Not reported
Sq Ft Other Text:	Not reported
Quantity Lin Ft:	Not reported
Mag Pipe Insulation:	Not reported
Air Cell Pipe Insulation:	Not reported
Ducting Insulation:	Not reported
Cement Asbestos Pipe:	Not reported
Mudded Pipe Insulation:	Not reported
Duct Tape:	Not reported
Lin Ft Other1:	Not reported
Lin Ft Other1 Text:	Not reported
Lin Ft Other2:	Not reported
Lin Ft Other2 Text:	Not reported
Indoors:	Not reported
Outdoors:	Not reported
Neg Pres Enclosure:	Not reported
Glove Bag:	Not reported
Mini Enclosure:	Not reported
Critical Barriers:	Not reported
Wrap And Cut:	Not reported
Wet Methods:	Not reported
HEPA Vacuum:	Not reported
MANUALMETHODS :	Not reported
Other CM1:	Not reported
Other CM1 Text:	Not reported

Map ID
Direction
Distance
Elevation

MAP FINDINGS

Site

Database(s)

EDR ID Number
EPA ID Number

BALL METAL BEVERAGE CONTAINER CORP (Continued)

1000885191

Other CM2:	Not reported
Other CM2 Text:	Not reported
Half Mask APR:	Not reported
Full Face APR:	Not reported
PAPR:	Not reported
Type C Continuous:	Not reported
Type C Pressure:	Not reported
Other Resp Pro:	Not reported
Other Resp Pro Text:	Not reported
Comments:	Not reported
Date Time Submitted:	Not reported
Submitter IP Address:	Not reported
Region:	2
UBI:	601914295
Notice type:	Initial
Project Type:	Other Square Footage, Vinyl Asbestos Tile
Supervisor:	Nate Tapia ()
Supervisor Phone:	Not reported
Certificate Status:	ACTIVE

WA MANIFEST:

Name:	BALL METAL BEVERAGE CONTAINER CORP
Address:	27402 72ND AVE S
City,State,Zip:	KENT, WA 98032-7366
Facility Address 2:	Not reported
Facility ID:	92366793
EPA ID:	WAD000812982
NAICS:	332431
State Waste Code Desc:	Not reported
Federal Waste Code Desc:	Not reported
Form Comm:	Not reported
Data Year:	2008
Permit by Rule:	False
Mailing Address 2:	Not reported
Treatment by Generator:	False
Mixed Radioactive Waste:	False
Importer of Hazardous Waste:	False
Immediate Recycler:	False
Treatment/Storage/Disposal/Recycling Facility:	False
Generator of Dangerous Fuel Waste:	False
Generator Marketing to Burner:	False
Other Marketers (i.e., blender, distributor, etc.):	False
Utility Boiler Burner:	False
Industry Boiler Burner:	False
Industrial Furnace:	False
Smelter Defferal:	False
Universal Waste:	Not reported
Off-Specification:	Not reported
LN Address 2:	Not reported
Tax Reg #:	601892901
Business Type:	Aluminum Can Mfg.
Mail Name:	Ball Metal Beverage Container Corp
Mailing Address:	27402 72ND AVE S
Mailing City,State,Zip:	KENT, WA 98032
Legal Organization Name:	Ball Metal Beverage Container Corp
Legal Organization Type:	Private
Legal Contact:	Not reported

Map ID
Direction
Distance
Elevation

MAP FINDINGS

Site

Database(s)

EDR ID Number
EPA ID Number

BALL METAL BEVERAGE CONTAINER CORP (Continued)

1000885191

Legal Address:	9300 W 108th Circle
Legal Address 2:	Not reported
Legal City,State,Zip:	BROOMFIELD, CO 80021
Legal Phone Number:	(303)460-5381
Legal Effective Date:	08/10/1998
Land Organization Name:	Ball Metal Beverage Container Corp
Land Organization Type:	Private
Land Contact:	Not reported
Land Address:	9300 W 108th Circle
Land City,State,Zip:	BROOMFIELD, CO 80021
Land Phone Number:	(303)460-5381
Operator Organization Name:	Ball Metal Beverage Container Corp
Operator Organization Type:	Private
Operator:	Not reported
Operator Address:	9300 W 108TH Circle
Operator Address 2:	Not reported
Operator City,State,Zip:	Broomfield, CO 80021
Operator Phone Number:	(303)460-5381
Operator Effective Date:	01/01/1997
Site Contact:	Robert C McIntire
Site Contact Address:	27402 72ND AVE S
Contact City,State,Zip:	KENT, WA 98032
Site Contact Phone Number:	(253)437-0740
Site Contact Email:	rmcintir@ball.com
Gen Status Code:	LQG
Monthly Generation:	False
Batch Generation:	False
One Time Generation:	True
Transport Own Waste:	False
Tranports Other Waste:	False
Recycler Onsite:	False
Transfer Facility:	False
Other Exemption:	Not reported
UW Battery Gen:	False
Used Oil Transporter:	False
Used Oil Transfer Facility:	False
Used Oil Processor:	False
Used Oil Refiner:	False
Used Oil Fuel Marketer Directs Shipments:	False
Used Oil Fuel Marketer Meets Specs:	False
Site Contact Address 2:	Not reported
SIC Code:	Not reported
CRK Number:	Not reported
Active:	Not reported
CAS Number:	Not reported
Chemical Name:	Not reported
EHS:	Not reported
EHS CAS Number:	Not reported
EHS Name:	Not reported
Waste Stream Generated:	
Waste Managed Off Site:	Y
State Only Waste Code 1:	WT02
State Only Waste Code 2:	Not reported
Report Managed On Site:	0
KG Managed On Site:	0
Generator Treatment Code:	Not reported
Permit By Rule Code:	Not reported

Map ID
Direction
Distance
Elevation

MAP FINDINGS

Site

Database(s)

EDR ID Number
EPA ID Number

BALL METAL BEVERAGE CONTAINER CORP (Continued)

1000885191

WCDE Residence Code: Not reported
WCDH Origin Code: 1
WCDE On Site Code: Not reported
WCDB Code: W209
Description: N-METHYL-2-PYRAOLIDONE
CORb Sequence Number: 118365
Sequence Number: 2004654
Mixed Radioactive Flag: False
Designation Code: D
Reported Quantity: 50
Quantity Unit: GAL
Kilograms Quantity: 188.2440032377969
Density Number: 8.3000000000000007
Density Quantity: PPG

Waste Managed Off Site: Y
State Only Waste Code 1: Not reported
State Only Waste Code 2: Not reported
Report Managed On Site: 0
KG Managed On Site: 0
Generator Treatment Code: Not reported
Permit By Rule Code: Not reported
WCDE Residence Code: Not reported
WCDH Origin Code: 1
WCDE On Site Code: Not reported
WCDB Code: W110
Description: CALCIUM HYPOCHLORITE
CORb Sequence Number: 118365
Sequence Number: 2004641
Mixed Radioactive Flag: False
Designation Code: D
Reported Quantity: 90
Quantity Unit: LB
Kilograms Quantity: 40.824000702172818
Density Number: 0
Density Quantity: Not reported

Waste Managed Off Site: Y
State Only Waste Code 1: Not reported
State Only Waste Code 2: Not reported
Report Managed On Site: 0
KG Managed On Site: 0
Generator Treatment Code: Not reported
Permit By Rule Code: Not reported
WCDE Residence Code: Not reported
WCDH Origin Code: 1
WCDE On Site Code: Not reported
WCDB Code: W801
Description: PETROLEUM GASES, LIQUEFIED 2.1- PROPANE TANK
CORb Sequence Number: 118365
Sequence Number: 2004659
Mixed Radioactive Flag: False
Designation Code: D
Reported Quantity: 10
Quantity Unit: LB
Kilograms Quantity: 4.5360000780192014
Density Number: 0

Map ID
Direction
Distance
Elevation

MAP FINDINGS

Site

Database(s)

EDR ID Number
EPA ID Number

BALL METAL BEVERAGE CONTAINER CORP (Continued)

1000885191

Density Quantity:	Not reported
Waste Managed Off Site:	Y
State Only Waste Code 1:	Not reported
State Only Waste Code 2:	Not reported
Report Managed On Site:	0
KG Managed On Site:	0
Generator Treatment Code:	Not reported
Permit By Rule Code:	Not reported
WCDE Residence Code:	Not reported
WCDH Origin Code:	1
WCDE On Site Code:	Not reported
WCDB Code:	W209
Description:	WASTE PAINT
CORb Sequence Number:	118365
Sequence Number:	2004657
Mixed Radioactive Flag:	False
Designation Code:	D
Reported Quantity:	290
Quantity Unit:	GAL
Kilograms Quantity:	1091.8152187792218
Density Number:	8.3000000000000007
Density Quantity:	PPG
Waste Managed Off Site:	Y
State Only Waste Code 1:	Not reported
State Only Waste Code 2:	Not reported
Report Managed On Site:	0
KG Managed On Site:	0
Generator Treatment Code:	Not reported
Permit By Rule Code:	Not reported
WCDE Residence Code:	Not reported
WCDH Origin Code:	1
WCDE On Site Code:	Not reported
WCDB Code:	W119
Description:	DICHLOROISOCVANMURIC ACID
CORb Sequence Number:	118365
Sequence Number:	2004642
Mixed Radioactive Flag:	False
Designation Code:	D
Reported Quantity:	90
Quantity Unit:	LB
Kilograms Quantity:	40.824000702172818
Density Number:	0
Density Quantity:	Not reported
Waste Managed Off Site:	Y
State Only Waste Code 1:	Not reported
State Only Waste Code 2:	Not reported
Report Managed On Site:	0
KG Managed On Site:	0
Generator Treatment Code:	Not reported
Permit By Rule Code:	Not reported
WCDE Residence Code:	Not reported
WCDH Origin Code:	1
WCDE On Site Code:	Not reported
WCDB Code:	W209

Map ID
Direction
Distance
Elevation

MAP FINDINGS

Site

Database(s)

EDR ID Number
EPA ID Number

BALL METAL BEVERAGE CONTAINER CORP (Continued)

1000885191

Description:	WASTE PAINT
CORb Sequence Number:	118365
Sequence Number:	2004658
Mixed Radioactive Flag:	False
Designation Code:	D
Reported Quantity:	500
Quantity Unit:	LB
Kilograms Quantity:	226.80000390096009
Density Number:	0
Density Quantity:	Not reported
Waste Managed Off Site:	Y
State Only Waste Code 1:	WT02
State Only Waste Code 2:	Not reported
Report Managed On Site:	0
KG Managed On Site:	0
Generator Treatment Code:	Not reported
Permit By Rule Code:	Not reported
WCDE Residence Code:	Not reported
WCDH Origin Code:	1
WCDE On Site Code:	Not reported
WCDB Code:	W504
Description:	WASHINGTON STATE ONLY TOXIC
CORb Sequence Number:	118365
Sequence Number:	2004647
Mixed Radioactive Flag:	False
Designation Code:	D
Reported Quantity:	475
Quantity Unit:	GAL
Kilograms Quantity:	1788.3180307590706
Density Number:	8.3000000000000007
Density Quantity:	PPG
Waste Managed Off Site:	Y
State Only Waste Code 1:	WT02
State Only Waste Code 2:	Not reported
Report Managed On Site:	0
KG Managed On Site:	0
Generator Treatment Code:	Not reported
Permit By Rule Code:	Not reported
WCDE Residence Code:	Not reported
WCDH Origin Code:	1
WCDE On Site Code:	Not reported
WCDB Code:	W110
Description:	SODIUM METASILICATE/PENTAHYDRATE
CORb Sequence Number:	118365
Sequence Number:	2004651
Mixed Radioactive Flag:	False
Designation Code:	D
Reported Quantity:	50
Quantity Unit:	GAL
Kilograms Quantity:	188.2440032377969
Density Number:	8.3000000000000007
Density Quantity:	PPG
Waste Managed Off Site:	Y
State Only Waste Code 1:	Not reported

Map ID
Direction
Distance
Elevation

MAP FINDINGS

Site

Database(s)

EDR ID Number
EPA ID Number

BALL METAL BEVERAGE CONTAINER CORP (Continued)

1000885191

State Only Waste Code 2:	Not reported
Report Managed On Site:	0
KG Managed On Site:	0
Generator Treatment Code:	Not reported
Permit By Rule Code:	Not reported
WCDE Residence Code:	Not reported
WCDH Origin Code:	1
WCDE On Site Code:	Not reported
WCDB Code:	W110
Description:	SODIUM HYDROXIDE, ANINES
CORb Sequence Number:	118365
Sequence Number:	2004643
Mixed Radioactive Flag:	False
Designation Code:	D
Reported Quantity:	102
Quantity Unit:	LB
Kilograms Quantity:	46.267200795795858
Density Number:	0
Density Quantity:	Not reported
Waste Managed Off Site:	Y
State Only Waste Code 1:	Not reported
State Only Waste Code 2:	Not reported
Report Managed On Site:	0
KG Managed On Site:	0
Generator Treatment Code:	Not reported
Permit By Rule Code:	Not reported
WCDE Residence Code:	Not reported
WCDH Origin Code:	1
WCDE On Site Code:	Not reported
WCDB Code:	W203
Description:	PETROLEUM DISTILLATE
CORb Sequence Number:	118365
Sequence Number:	2004653
Mixed Radioactive Flag:	False
Designation Code:	D
Reported Quantity:	50
Quantity Unit:	GAL
Kilograms Quantity:	188.2440032377969
Density Number:	8.3000000000000007
Density Quantity:	PPG
Waste Managed Off Site:	Y
State Only Waste Code 1:	WT02
State Only Waste Code 2:	Not reported
Report Managed On Site:	0
KG Managed On Site:	0
Generator Treatment Code:	Not reported
Permit By Rule Code:	Not reported
WCDE Residence Code:	Not reported
WCDH Origin Code:	1
WCDE On Site Code:	Not reported
WCDB Code:	W504
Description:	WASHINGTON ONLY TOXIC
CORb Sequence Number:	118365
Sequence Number:	2004648
Mixed Radioactive Flag:	False

Map ID
Direction
Distance
Elevation

MAP FINDINGS

Site

Database(s)

EDR ID Number
EPA ID Number

BALL METAL BEVERAGE CONTAINER CORP (Continued)

1000885191

Designation Code: D
Reported Quantity: 19
Quantity Unit: LB
Kilograms Quantity: 8.6184001482364838
Density Number: 0
Density Quantity: Not reported

Shipments Send:

CORB Waste Sequence Number: 118365
Waste Sequence Number: 2004644
Sequence Number: 956632
Shipment Date: 12/8/2008
Manifest Document ID: 003617851JJK
Reported Quantity: 148
Unit of Measure: LB
Kilograms Quantity: 67.1328011546842
Receiving EPAID: WAD991281767

Waste Sequence Number: 2004649
Sequence Number: 956637
Shipment Date: 12/8/2008
Manifest Document ID: 003617851JJK
Reported Quantity: 180
Unit of Measure: GAL
Kilograms Quantity: 677.678411656069
Receiving EPAID: WAD991281767

Waste Sequence Number: 2004650
Sequence Number: 956638
Shipment Date: 12/8/2008
Manifest Document ID: 003617851JJK
Reported Quantity: 120
Unit of Measure: GAL
Kilograms Quantity: 451.785607770713
Receiving EPAID: WAD991281767

Waste Sequence Number: 2004660
Sequence Number: 956650
Shipment Date: 12/3/2008
Manifest Document ID: 002266006FLE
Reported Quantity: 1500
Unit of Measure: LB
Kilograms Quantity: 680.40001170288
Receiving EPAID: IDD073114654

Waste Sequence Number: 2004660
Sequence Number: 956649
Shipment Date: 12/12/2008
Manifest Document ID: 002266116FLE
Reported Quantity: 2000
Unit of Measure: LB
Kilograms Quantity: 907.20001560384
Receiving EPAID: IDD073114654

Waste Sequence Number: 2004652
Sequence Number: 956640
Shipment Date: 12/8/2008

Map ID
Direction
Distance
Elevation

MAP FINDINGS

Site

Database(s)

EDR ID Number
EPA ID Number

BALL METAL BEVERAGE CONTAINER CORP (Continued)

1000885191

Mainfest Document ID:	003617850JJJ
Reported Quantity:	50
Unit of Measure:	GAL
Kilograms Quantity:	188.244003237797
Receiving EPAID:	WAD991281767
Waste Sequence Number:	2004642
Sequence Number:	956630
Shipment Date:	12/8/2008
Mainfest Document ID:	003617851JJJ
Reported Quantity:	90
Unit of Measure:	LB
Kilograms Quantity:	40.8240007021728
Receiving EPAID:	WAD991281767
Waste Sequence Number:	2004641
Sequence Number:	956629
Shipment Date:	12/8/2008
Mainfest Document ID:	003617851JJJ
Reported Quantity:	90
Unit of Measure:	LB
Kilograms Quantity:	40.8240007021728
Receiving EPAID:	WAD991281767
Waste Sequence Number:	2004657
Sequence Number:	956646
Shipment Date:	12/8/2008
Mainfest Document ID:	003617851JJJ
Reported Quantity:	290
Unit of Measure:	GAL
Kilograms Quantity:	1091.81521877922
Receiving EPAID:	WAD991281767
Waste Sequence Number:	2004653
Sequence Number:	956641
Shipment Date:	12/8/2008
Mainfest Document ID:	003617851JJJ
Reported Quantity:	50
Unit of Measure:	GAL
Kilograms Quantity:	188.244003237797
Receiving EPAID:	WAD991281767
Waste Sequence Number:	2004638
Sequence Number:	956626
Shipment Date:	12/17/2008
Mainfest Document ID:	003619472JJJ
Reported Quantity:	12800
Unit of Measure:	LB
Kilograms Quantity:	5806.08009986458
Receiving EPAID:	WAD991281767
Waste Stream Off Site Mgmt:	
Waste CORB Sequence Number:	118365
Waste Sequence Number:	2004671
Sequence Number:	488684
Received EPAID:	IDD073114654
Managed Quantity:	100

Map ID
Direction
Distance
Elevation

MAP FINDINGS

Site

Database(s)

EDR ID Number
EPA ID Number

BALL METAL BEVERAGE CONTAINER CORP (Continued)

1000885191

Kilogram Quantity:	376.48800647559381
Recycled Percentage:	0
Waste Management System Code:	H132
Waste Sequence Number:	2004660
Sequence Number:	488683
Received EPAID:	IDD073114654
Managed Quantity:	5500
Kilogram Quantity:	2494.8000429105609
Recycled Percentage:	0
Waste Management System Code:	H132
Waste Sequence Number:	2004646
Sequence Number:	488658
Received EPAID:	WAD991281767
Managed Quantity:	100
Kilogram Quantity:	45.360000780192017
Recycled Percentage:	0
Waste Management System Code:	H141
Waste Sequence Number:	2004650
Sequence Number:	488666
Received EPAID:	WAD991281767
Managed Quantity:	120
Kilogram Quantity:	451.78560777071255
Recycled Percentage:	0
Waste Management System Code:	H141
Waste Sequence Number:	2004647
Sequence Number:	488677
Received EPAID:	WAD991281767
Managed Quantity:	200
Kilogram Quantity:	752.97601295118761
Recycled Percentage:	0
Waste Management System Code:	H141
Waste Sequence Number:	2004639
Sequence Number:	488651
Received EPAID:	WAD991281767
Managed Quantity:	16
Kilogram Quantity:	7.2576001248307227
Recycled Percentage:	0
Waste Management System Code:	H141
Waste Sequence Number:	2004658
Sequence Number:	488680
Received EPAID:	WAD991281767
Managed Quantity:	500
Kilogram Quantity:	226.80000390096009
Recycled Percentage:	0
Waste Management System Code:	H141
Waste Sequence Number:	2004648
Sequence Number:	488675
Received EPAID:	WAD991281767
Managed Quantity:	19
Kilogram Quantity:	8.6184001482364838

Map ID
Direction
Distance
Elevation

MAP FINDINGS

Site

Database(s)

EDR ID Number
EPA ID Number

BALL METAL BEVERAGE CONTAINER CORP (Continued)

1000885191

Recycled Percentage: 0
Waste Management System Code: H111

Waste Sequence Number: 2004642
Sequence Number: 488654
Received EPAID: WAD991281767
Managed Quantity: 90
Kilogram Quantity: 40.824000702172818
Recycled Percentage: 0
Waste Management System Code: H141

Waste Sequence Number: 2004655
Sequence Number: 488672
Received EPAID: WAD991281767
Managed Quantity: 140
Kilogram Quantity: 527.08320906583128
Recycled Percentage: 0
Waste Management System Code: H141

Waste Sequence Number: 2004659
Sequence Number: 488681
Received EPAID: WAD991281767
Managed Quantity: 10
Kilogram Quantity: 4.5360000780192014
Recycled Percentage: 0
Waste Management System Code: H039

Waste Stream Comments:

CORB Waste Sequence Number: 118365
Comments: A-7 SITE CLOSURE CLEAN UP ACTIVITIES
Waste Sequence Number: 2004643
Sequence Number: 1

Comments: A-7 SITE CLOSURE CLEAN UP ACTIVITIES
Waste Sequence Number: 2004649
Sequence Number: 1

Comments: A-7 SITE CLOSURE CLEAN UP ACTIVITIES
Waste Sequence Number: 2004640
Sequence Number: 1

Comments: A-7 SITE CLOSURE CLEAN UP ACTIVITIES
Waste Sequence Number: 2004638
Sequence Number: 1

Comments: A-7 SITE CLOSURE CLEAN UP ACTIVITIES
Waste Sequence Number: 2004646
Sequence Number: 1

Comments: A-7 SITE CLOSURE CLEAN UP ACTIVITIES A-8 Water treatment chemical (biocides)
Waste Sequence Number: 2004642
Sequence Number: 1

Comments: A-7 SITE CLOSURE CLEAN UP ACTIVITIES
Waste Sequence Number: 2004650
Sequence Number: 1

Map ID
Direction
Distance
Elevation

MAP FINDINGS

Site

Database(s)

EDR ID Number
EPA ID Number

BALL METAL BEVERAGE CONTAINER CORP (Continued)

1000885191

Comments: A-7 CHEMICAL DISPOSAL FOR SITE CLOSURE.
Waste Sequence Number: 2004652
Sequence Number: 1

Comments: A-7 CHEMICAL DISPOSAL FOR SITE CLOSURE. A-8 WASTE CORROSIVE LIQUID
BASIC ORGANIC
Waste Sequence Number: 2004671
Sequence Number: 1

Comments: A-7 CHEMICAL DISPOSAL FOR SITE CLOSURE.
Waste Sequence Number: 2004653
Sequence Number: 1

Comments: A-7 CHEMICAL DISPOSAL FOR SITE CLOSURE. A-8 CORROSIVE SOLID, BASIC
ORGANIC.
Waste Sequence Number: 2004660
Sequence Number: 1

Waste Stream EPA Code:
CORB Waste Sequence Number: 118365
Waste Sequence Number: 2004642
Sequence Number: 4292661
WCDA Code: D001

Waste Sequence Number: 2004671
Sequence Number: 4292703
WCDA Code: D002

Waste Sequence Number: 2004649
Sequence Number: 4292668
WCDA Code: D002

Waste Sequence Number: 2004653
Sequence Number: 4292658
WCDA Code: D001

Waste Sequence Number: 2004638
Sequence Number: 4292654
WCDA Code: D005

Waste Sequence Number: 2004659
Sequence Number: 4292694
WCDA Code: D001

Waste Sequence Number: 2004643
Sequence Number: 4292662
WCDA Code: D002

Waste Sequence Number: 2004645
Sequence Number: 4292664
WCDA Code: D002

Waste Sequence Number: 2004641
Sequence Number: 4292660
WCDA Code: D001

Waste Sequence Number: 2004650

Map ID
Direction
Distance
Elevation

MAP FINDINGS

Site

Database(s)

EDR ID Number
EPA ID Number

BALL METAL BEVERAGE CONTAINER CORP (Continued)

1000885191

Sequence Number: 4292670
WCDA Code: D002

Waste Sequence Number: 2004646
Sequence Number: 4292666
WCDA Code: D002

Waste Stream Source Code:
CORB Waste Sequence Number: 118365
Waste Sequence Number: 2004643
Sequence Number: 1
WCDD Code: G49

Waste Sequence Number: 2004653
Sequence Number: 1
WCDD Code: G49

Waste Sequence Number: 2004648
Sequence Number: 1
WCDD Code: G49

Waste Sequence Number: 2004649
Sequence Number: 1
WCDD Code: G49

Waste Sequence Number: 2004660
Sequence Number: 1
WCDD Code: G49

Waste Sequence Number: 2004652
Sequence Number: 1
WCDD Code: G49

Waste Sequence Number: 2004654
Sequence Number: 1
WCDD Code: G49

Waste Sequence Number: 2004644
Sequence Number: 1
WCDD Code: G49

Waste Sequence Number: 2004640
Sequence Number: 1
WCDD Code: G49

Waste Sequence Number: 2004658
Sequence Number: 1
WCDD Code: G49

Waste Sequence Number: 2004650
Sequence Number: 1
WCDD Code: G49

Name: BALL METAL BEVERAGE CONTAINER CORP
Address: 27402 72ND AVE S
City,State,Zip: KENT, WA 98032-7366

Map ID
Direction
Distance
Elevation

MAP FINDINGS

Site

Database(s)

EDR ID Number
EPA ID Number

BALL METAL BEVERAGE CONTAINER CORP (Continued)

1000885191

Facility Address 2:	Not reported
Facility ID:	92366793
EPA ID:	WAD000812982
NAICS:	332431
State Waste Code Desc:	WT02
Federal Waste Code Desc:	Not reported
Form Comm:	Not reported
Data Year:	Not reported
Permit by Rule:	F
Mailing Address 2:	Not reported
Treatment by Generator:	F
Mixed Radioactive Waste:	F
Importer of Hazardous Waste:	F
Immediate Recycler:	F
Treatment/Storage/Disposal/Recycling Facility:	F
Generator of Dangerous Fuel Waste:	F
Generator Marketing to Burner:	F
Other Marketers (i.e., blender, distributor, etc.):	F
Utility Boiler Burner:	F
Industry Boiler Burner:	F
Industrial Furnace:	F
Smelter Defferal:	F
Universal Waste:	Not reported
Off-Specification:	Not reported
LN Address 2:	Not reported
Tax Reg #:	601892901
Business Type:	Aluminum Can Mfg.
Mail Name:	Ball Metal Beverage Container Corp
Mailing Address:	27402 72ND AVE S
Mailing City,State,Zip:	KENT, WA 98032
Legal Organization Name:	Ball Metal Beverage Container Corp
Legal Organization Type:	Private
Legal Contact:	Not reported
Legal Address:	9300 W 108th Circle
Legal Address 2:	Not reported
Legal City,State,Zip:	BROOMFIELD, CO 80021
Legal Phone Number:	(303)460-5381
Legal Effective Date:	08/10/1998
Land Organization Name:	Ball Metal Beverage Container Corp
Land Organization Type:	Private
Land Contact:	Not reported
Land Address:	9300 W 108th Circle
Land City,State,Zip:	BROOMFIELD, CO 80021
Land Phone Number:	(303)460-5381
Operator Organization Name:	Ball Metal Beverage Container Corp
Operator Organization Type:	Private
Operator:	Not reported
Operator Address:	9300 W 108TH Circle
Operator Address 2:	Not reported
Operator City,State,Zip:	Broomfield, CO 80021
Operator Phone Number:	(303)460-5381
Operator Effective Date:	01/01/1997
Site Contact:	Robert C McIntire
Site Contact Address:	27402 72ND AVE S
Contact City,State,Zip:	KENT, WA 98032
Site Contact Phone Number:	(253)437-0740
Site Contact Email:	rmcintir@ball.com

Map ID
Direction
Distance
Elevation

MAP FINDINGS

Site

Database(s)

EDR ID Number
EPA ID Number

BALL METAL BEVERAGE CONTAINER CORP (Continued)

1000885191

Gen Status Code:	SQG
Monthly Generation:	T
Batch Generation:	F
One Time Generation:	F
Transport Own Waste:	F
Tranports Other Waste:	F
Recycler Onsite:	F
Transfer Facility:	F
Other Exemption:	Not reported
UW Battery Gen:	F
Used Oil Transporter:	F
Used Oil Transfer Facility:	F
Used Oil Processor:	F
Used Oil Refiner:	F
Used Oil Fuel Marketer Directs Shipments:	F
Used Oil Fuel Marketer Meets Specs:	F
Site Contact Address 2:	Not reported
SIC Code:	Not reported
CRK Number:	Not reported
Active:	Not reported
CAS Number:	Not reported
Chemical Name:	Not reported
EHS:	Not reported
EHS CAS Number:	Not reported
EHS Name:	Not reported
Name:	BALL METAL BEVERAGE CONTAINER CORP
Address:	27402 72ND AVE S
City,State,Zip:	KENT, WA 98032-7366
Facility Address 2:	Not reported
Facility ID:	92366793
EPA ID:	WAD000812982
NAICS:	332431
State Waste Code Desc:	WT02
Federal Waste Code Desc:	Not reported
Form Comm:	Not reported
Data Year:	Not reported
Permit by Rule:	No
Mailing Address 2:	Not reported
Treatment by Generator:	No
Mixed Radioactive Waste:	No
Importer of Hazardous Waste:	No
Immediate Recycler:	No
Treatment/Storage/Disposal/Recycling Facility:	No
Generator of Dangerous Fuel Waste:	No
Generator Marketing to Burner:	No
Other Marketers (i.e., blender, distributor, etc.):	No
Utility Boiler Burner:	No
Industry Boiler Burner:	No
Industrial Furnace:	No
Smelter Defferal:	No
Universal Waste:	Not reported
Off-Specification:	Not reported
LN Address 2:	Not reported
Tax Reg #:	601892901
Business Type:	Aluminum Can Mfg.
Mail Name:	Ball Metal Beverage Container Corp

Map ID
Direction
Distance
Elevation

MAP FINDINGS

Site

Database(s)

EDR ID Number
EPA ID Number

BALL METAL BEVERAGE CONTAINER CORP (Continued)

1000885191

Mailing Address: 27402 72ND AVE S
Mailing City,State,Zip: KENT, WA 98032
Legal Organization Name: Ball Metal Beverage Container Corp
Legal Organization Type: Private
Legal Contact: Not reported
Legal Address: 9300 W 108th Circle
Legal Address 2: Not reported
Legal City,State,Zip: BROOMFIELD, CO 80021
Legal Phone Number: (303)460-5381
Legal Effective Date: 08/10/1998
Land Organization Name: Ball Metal Beverage Container Corp
Land Organization Type: Private
Land Contact: Not reported
Land Address: 9300 W 108th Circle
Land City,State,Zip: BROOMFIELD, CO 80021
Land Phone Number: (303)460-5381
Operator Organization Name: Ball Metal Beverage Container Corp
Operator Organization Type: Private
Operator: Not reported
Operator Address: 9300 W 108TH Circle
Operator Address 2: Not reported
Operator City,State,Zip: Broomfield, CO 80021
Operator Phone Number: (303)460-5381
Operator Effective Date: 01/01/1997
Site Contact: Scott L Kriesel
Site Contact Address: 27402 72ND AVE S
Contact City,State,Zip: KENT, WA 98032
Site Contact Phone Number: (253)437-0740
Site Contact Email: skriesel@ball.com
Gen Status Code: SQG
Monthly Generation: Yes
Batch Generation: No
One Time Generation: No
Transport Own Waste: No
Tranports Other Waste: No
Recycler Onsite: No
Transfer Facility: No
Other Exemption: Not reported
UW Battery Gen: No
Used Oil Transporter: No
Used Oil Transfer Facility: No
Used Oil Processor: No
Used Oil Refiner: No
Used Oil Fuel Marketer Directs Shipments: No
Used Oil Fuel Marketer Meets Specs: No
Site Contact Address 2: Not reported
SIC Code: Not reported
CRK Number: Not reported
Active: Not reported
CAS Number: Not reported
Chemical Name: Not reported
EHS: Not reported
EHS CAS Number: Not reported
EHS Name: Not reported

Name: BALL METAL BEVERAGE CONTAINER CORP
Address: 27402 72ND AVE S

Map ID
Direction
Distance
Elevation

MAP FINDINGS

Site

Database(s)

EDR ID Number
EPA ID Number

BALL METAL BEVERAGE CONTAINER CORP (Continued)

1000885191

City,State,Zip:	KENT, WA 98032-7366
Facility Address 2:	Not reported
Facility ID:	92366793
EPA ID:	WAD000812982
NAICS:	332431
State Waste Code Desc:	WT02
Federal Waste Code Desc:	Not reported
Form Comm:	Not reported
Data Year:	Not reported
Permit by Rule:	FALSE
Mailing Address 2:	Not reported
Treatment by Generator:	FALSE
Mixed Radioactive Waste:	FALSE
Importer of Hazardous Waste:	FALSE
Immediate Recycler:	FALSE
Treatment/Storage/Disposal/Recycling Facility:	FALSE
Generator of Dangerous Fuel Waste:	FALSE
Generator Marketing to Burner:	FALSE
Other Marketers (i.e., blender, distributor, etc.):	FALSE
Utility Boiler Burner:	FALSE
Industry Boiler Burner:	FALSE
Industrial Furnace:	FALSE
Smelter Defferal:	FALSE
Universal Waste:	Not reported
Off-Specification:	Not reported
LN Address 2:	Not reported
Tax Reg #:	601892901
Business Type:	Aluminum Can Mfg.
Mail Name:	Ball Metal Beverage Container Corp
Mailing Address:	27402 72ND AVE S
Mailing City,State,Zip:	KENT, WA 98032
Legal Organization Name:	Ball Metal Beverage Container Corp
Legal Organization Type:	Private
Legal Contact:	Not reported
Legal Address:	9300 W 108th Circle
Legal Address 2:	Not reported
Legal City,State,Zip:	BROOMFIELD, CO 80021
Legal Phone Number:	(303)460-5381
Legal Effective Date:	08/10/1998
Land Organization Name:	Ball Metal Beverage Container Corp
Land Organization Type:	Private
Land Contact:	Not reported
Land Address:	9300 W 108th Circle
Land City,State,Zip:	BROOMFIELD, CO 80021
Land Phone Number:	(303)460-5381
Operator Organization Name:	Ball Metal Beverage Container Corp
Operator Organization Type:	Private
Operator:	Not reported
Operator Address:	9300 W 108TH Circle
Operator Address 2:	Not reported
Operator City,State,Zip:	Broomfield, CO 80021
Operator Phone Number:	(303)460-5381
Operator Effective Date:	01/01/1997
Site Contact:	Scott L Kriesel
Site Contact Address:	27402 72ND AVE S
Contact City,State,Zip:	KENT, WA 98032
Site Contact Phone Number:	(253)437-0740

Map ID
Direction
Distance
Elevation

MAP FINDINGS

Site

Database(s)

EDR ID Number
EPA ID Number

BALL METAL BEVERAGE CONTAINER CORP (Continued)

1000885191

Site Contact Email:	skriesel@ball.com
Gen Status Code:	SQG
Monthly Generation:	TRUE
Batch Generation:	FALSE
One Time Generation:	FALSE
Transport Own Waste:	FALSE
Tranports Other Waste:	FALSE
Recycler Onsite:	FALSE
Transfer Facility:	FALSE
Other Exemption:	Not reported
UW Battery Gen:	FALSE
Used Oil Transporter:	FALSE
Used Oil Transfer Facility:	FALSE
Used Oil Processor:	FALSE
Used Oil Refiner:	FALSE
Used Oil Fuel Marketer Directs Shipments:	FALSE
Used Oil Fuel Marketer Meets Specs:	FALSE
Site Contact Address 2:	Not reported
SIC Code:	Not reported
CRK Number:	Not reported
Active:	Not reported
CAS Number:	Not reported
Chemical Name:	Not reported
EHS:	Not reported
EHS CAS Number:	Not reported
EHS Name:	Not reported

NPDES:

Name:	ALASKA COPPER AND BRASS PHASE V
Address:	27402 72ND AVE S
City,State,Zip:	KENT, WA 98032
Facility Status:	Not reported
Facility Type:	Construction SW GP
Admin Region:	Headquarters
Date Issued:	11/15/2020
Latitude:	Not reported
Longitude:	Not reported
Permit ID:	WAR308148
Permit Version:	Not reported
Permit Status:	Active
Permit SubStatus:	Not reported
Ecology Contact:	Not reported
WRIA:	Not reported
Permit Expiration Date:	12/31/2025
Effective Date:	01/01/2021
Days to Expiration:	-1814

151
NNE
1/2-1
0.788 mi.
4162 ft.

THREE PILLARS LLC
209 CENTRAL AVE SE
KENT, WA 98032

WA CSCSL	U003026906
WA LUST	N/A
WA UST	
WA ALLSITES	
WA PTAP	

Relative:
Higher
Actual:
47 ft.

CSCSL:	
Name:	MR SUDSY CAR WASH KENT
Address:	209 CENTRAL AVE S
City,State,Zip:	KENT, WA 98032

Map ID
Direction
Distance
Elevation

MAP FINDINGS

Site

Database(s)

EDR ID Number
EPA ID Number

THREE PILLARS LLC (Continued)

U003026906

Facility ID: 58168724
Region: Northwest
Lat/Long: 47.38038 / -122.23127
Clean Up Siteid: 6336
Site Status: Cleanup Started
Contaminant Name: Petroleum-Other
Alternate Site Names: MR SUDSY CAR WASHES INC,MR SUDSY CARWASH INC KENT,SUPER SUDSY CAR WASH,THREE PILLARS LLC
Site Rank: Not reported
Has Institutional Control:Not reported
Past VCP: True
Current VCP: Not reported
Ground Water: Confirmed Above Cleanup Levels
Surface Water: Not reported
Soil: Confirmed Above Cleanup Levels
Sediment: Not reported
Air: Not reported
Bedrock: Not reported
Responsible Unit: Pollution Liability Ins Agcy

LUST:

Name: MR SUDSY CAR WASH KENT
Address: 209 CENTRAL AVE S
City,State,Zip: KENT, WA 98032
Facility ID: 58168724
Lust Status Type: LUST - Cleanup Started
Cleanup Site ID: 6336
Cleanup Unit Type: Upland
Process Type: Independent Action
Cleanup Unit Name: MR SUDSY CAR WASHES INC,MR SUDSY CARWASH INC KENT,SUPER SUDSY CAR WASH,THREE PILLARS LLC
Response Section: Pollution Liability Ins Agcy
Release Date: 07/16/1992
Lust Date: 06/01/1995
Region: Northwest
Lust ID: 2106
UST ID: 427
Contaminant Name: Petroleum-Other
Ground Water: Confirmed Above Cleanup Levels
Surface Water: Not reported
Soil: Confirmed Above Cleanup Levels
Sediment: Not reported
Air: Not reported
Bedrock: Not reported
Lat/Long: 47.38038 / -122.23127

UST:

Name: THREE PILLARS LLC
Address: 209 CENTRAL AVE SE
City: KENT
Zip: 98032
Facility ID: 58168724
Site Id: 427
UBI: Not reported
Phone Number: Not reported
Decimal Latitude: 47.38038

Map ID
Direction
Distance
Elevation

MAP FINDINGS

Site

Database(s)

EDR ID Number
EPA ID Number

THREE PILLARS LLC (Continued)

U003026906

Decimal Longitude: -122.23127

Tank Name: 1
Tag Number: A3846
Tank Status: Operational
Tank Status Date: 08/06/1996
Tank Install Date: 05/01/1971
Tank Closure Date: Not reported
Capacity Range: 10,000 to 19,999 Gallons
Tank Permit Expiration Date: 07/31/2021
Tank Upgrade Date: 03/20/1998
Tank Spill Prevention: Spill Bucket/Spill Box
Tank Overfill Prevention: Overfill Alarm
Tank Material: Steel
Tank Construction: Single Wall Tank
Tank Tightness Test: Not reported
Tank Corrosion Protection: Impressed Current and Interior Lining
Tank Manifold: Main
Tank Release Detection: Automatic Tank Gauging
Tank SFC Type: Not reported
Pipe Material: Fiberglass
Pipe Construction: Single Wall Pipe
Pipe Primary Release Detection: Automatic Line Leak Detector (ALLD)
Pipe Second Release Detection: Annual Line Tightness Test (LTT)
Pipe Corrosion Protection: Corrosion Resistant
Pipe Pumping System: Pressurized System
Responsible Unit: Northwest
Dispenser/Pump SFC Type: Not reported

Name: THREE PILLARS LLC
Address: 209 CENTRAL AVE SE
City: KENT
Zip: 98032

Tank Name: 2
Tag Number: A3846
Tank Status: Operational
Tank Status Date: 08/06/1996
Tank Install Date: 05/01/1971
Tank Closure Date: Not reported
Capacity Range: 5,000 to 9,999 Gallons
Tank Permit Expiration Date: 07/31/2021
Tank Upgrade Date: 03/20/1998
Tank Spill Prevention: Spill Bucket/Spill Box
Tank Overfill Prevention: Overfill Alarm
Tank Material: Steel
Tank Construction: Single Wall Tank
Tank Tightness Test: Not reported
Tank Corrosion Protection: Impressed Current and Interior Lining
Tank Manifold: Auxiliary
Tank Release Detection: Automatic Tank Gauging
Tank SFC Type: Not reported
Pipe Material: Fiberglass
Pipe Construction: Single Wall Pipe
Pipe Primary Release Detection: Automatic Line Leak Detector (ALLD)
Pipe Second Release Detection: Annual Line Tightness Test (LTT)
Pipe Corrosion Protection: Corrosion Resistant

Map ID
Direction
Distance
Elevation

MAP FINDINGS

Site

Database(s)

EDR ID Number
EPA ID Number

THREE PILLARS LLC (Continued)

U003026906

Pipe Pumping System: Siphon
Responsible Unit: Northwest
Dispenser/Pump SFC Type: Not reported

Name: THREE PILLARS LLC
Address: 209 CENTRAL AVE SE
City: KENT
Zip: 98032

Tank Name: 3
Tag Number: A3846
Tank Status: Operational
Tank Status Date: 08/06/1996
Tank Install Date: 08/18/1992
Tank Closure Date: Not reported
Capacity Range: 10,000 to 19,999 Gallons
Tank Permit Expiration Date: 07/31/2021
Tank Upgrade Date: 03/20/1998
Tank Spill Prevention: Spill Bucket/Spill Box
Tank Overfill Prevention: Overfill Alarm
Tank Material: Steel Clad with Corrosion Resistant Composite
Tank Construction: Double Wall Tank
Tank Tightness Test: Not reported
Tank Corrosion Protection: Corrosion Resistant
Tank Manifold: Not reported
Tank Release Detection: Automatic Tank Gauging
Tank SFC Type: Not reported
Pipe Material: Fiberglass
Pipe Construction: Single Wall Pipe
Pipe Primary Release Detection: Automatic Line Leak Detector (ALLD)
Pipe Second Release Detection: Annual Line Tightness Test (LTT)
Pipe Corrosion Protection: Corrosion Resistant
Pipe Pumping System: Pressurized System
Responsible Unit: Northwest
Dispenser/Pump SFC Type: Not reported

ALLSITES:

Name: MR SUDSY CAR WASH KENT
Facility Id: 58168724

Interaction: 53062
Interaction 1: I
Interaction 2: VOLCLNST
Ecology Program: TOXICS
Program Data: ISIS
Facility Alt.: Mr Sudsy Car Wash Kent
Program ID: NW0964
Date Interaction: 2002-09-06 00:00:00
Date Interaction 3: Voluntary Cleanup Sites
Latitude: 47.380374383000003
Longitude: -122.231255176

Interaction: 53063
Interaction 1: I
Interaction 2: SCS
Ecology Program: TOXICS

Map ID
Direction
Distance
Elevation

MAP FINDINGS

Site

Database(s)

EDR ID Number
EPA ID Number

THREE PILLARS LLC (Continued)

U003026906

Program Data: ISIS
Facility Alt.: Mr Sudsy Car Wash Kent
Program ID: Not reported
Date Interaction: 2006-06-06 00:00:00
Date Interaction 3: State Cleanup Site
Latitude: 47.380374383000003
Longitude: -122.231255176

Interaction: 91759
Interaction 1: I
Interaction 2: VOLCLNST
Ecology Program: TOXICS
Program Data: ISIS
Facility Alt.: Mr Sudsy Car Wash Kent
Program ID: NW2267
Date Interaction: 2010-03-18 00:00:00
Date Interaction 3: Voluntary Cleanup Sites
Latitude: 47.380374383000003
Longitude: -122.231255176

Interaction: 53060
Interaction 1: A
Interaction 2: LUST
Ecology Program: TOXICS
Program Data: ISIS
Facility Alt.: Not reported
Program ID: 427
Date Interaction: 1992-07-16 00:00:00
Date Interaction 3: LUST Facility
Latitude: 47.380374383000003
Longitude: -122.231255176

Interaction: 53059
Interaction 1: I
Interaction 2: TIER2
Ecology Program: HAZWASTE
Program Data: EPCRA
Facility Alt.: Not reported
Program ID: WA0000033365
Date Interaction: 1991-01-01 00:00:00
Date Interaction 3: Emergency/Haz Chem Rpt TI
Latitude: 47.380374383000003
Longitude: -122.231255176

Interaction: 53061
Interaction 1: I
Interaction 2: HWG
Ecology Program: HAZWASTE
Program Data: TURBOWASTE
Facility Alt.: Not reported
Program ID: WA0000033365
Date Interaction: 1993-10-13 00:00:00
Date Interaction 3: Hazardous Waste Generator

Map ID
Direction
Distance
Elevation

MAP FINDINGS

Site

Database(s)

EDR ID Number
EPA ID Number

THREE PILLARS LLC (Continued)

U003026906

Latitude: 47.380374383000003
Longitude: -122.231255176

Interaction: 53058
Interaction 1: A
Interaction 2: UST
Ecology Program: TOXICS
Program Data: UST
Facility Alt.: SUPER SUDSY CAR WASH
Program ID: 427
Date Interaction: 1971-05-01 00:00:00
Date Interaction 3: Underground Storage Tank
Latitude: 47.380374383000003
Longitude: -122.231255176

PTAP:

Name: MR. SUDSY CAR WASH
Address: 209 CENTRAL AVENUE S
City,State,Zip: KENT, WA 98032
Site ID: PNW149
FSID Number: 58168724
Entry Date: 06/26/2019
Status: Complete pending EIM review by ECY

**152
NNW
1/2-1
0.837 mi.
4417 ft.**

**BLUE BANNER FOODS
806 W MEEKER
KENT, WA 98032**

**WA CSCSL 1007080486
WA UST N/A
WA ALLSITES
FINDS**

**Relative:
Lower
Actual:
34 ft.**

CSCSL:

Name: BLUE BANNER FOODS
Address: 806 W MEEKER
City,State,Zip: KENT, WA 98032
Facility ID: 2415
Region: Northwest
Lat/Long: 47.38141 / -122.2418
Clean Up Siteid: 3071
Site Status: Awaiting Cleanup
Contaminant Name: Metals Priority Pollutants
Alternate Site Names: BLUE BANNER,BLUE BANNER FOOD PROPERTY,BLUE BANNER PROPERTY,MR. FRESH
Site Rank: Not reported
Has Institutional Control:Not reported
Past VCP: True
Current VCP: Not reported
Ground Water: Not reported
Surface Water: Suspected
Soil: Suspected
Sediment: Not reported
Air: Not reported
Bedrock: Not reported
Responsible Unit: Northwest

Name: BLUE BANNER FOODS
Address: 806 W MEEKER

Map ID
Direction
Distance
Elevation

MAP FINDINGS

Site

Database(s)

EDR ID Number
EPA ID Number

BLUE BANNER FOODS (Continued)

1007080486

City,State,Zip: KENT, WA 98032
Facility ID: 2415
Region: Northwest
Lat/Long: 47.38141 / -122.2418
Clean Up Siteid: 3071
Site Status: Awaiting Cleanup
Contaminant Name: Petroleum Products-Unspecified
Alternate Site Names: BLUE BANNER,BLUE BANNER FOOD PROPERTY,BLUE BANNER PROPERTY,MR. FRESH
Site Rank: Not reported
Has Institutional Control:Not reported
Past VCP: True
Current VCP: Not reported
Ground Water: Suspected
Surface Water: Suspected
Soil: Confirmed Above Cleanup Levels
Sediment: Not reported
Air: Not reported
Bedrock: Not reported
Responsible Unit: Northwest

UST:

Name: BLUE BANNER FOOD PROPERTY
Address: 806 W MEEKER ST
City: KENT
Zip: 98035
Facility ID: 2415
Site Id: 102337
UBI: Not reported
Phone Number: Not reported
Decimal Latitude: 47.38141
Decimal Longitude: -122.2418

Tank Name: 1
Tag Number: Not reported
Tank Status: Closure in Process
Tank Status Date: 08/06/1996
Tank Install Date: 12/31/1964
Tank Closure Date: Not reported
Capacity Range: Not reported
Tank Permit Expiration Date: Not reported
Tank Upgrade Date: Not reported
Tank Spill Prevention: Not reported
Tank Overfill Prevention: Not reported
Tank Material: Not reported
Tank Construction: Not reported
Tank Tightness Test: Not reported
Tank Corrosion Protection: Not reported
Tank Manifold: Not reported
Tank Release Detection: Not reported
Tank SFC Type: Not reported
Pipe Material: Not reported
Pipe Construction: Not reported
Pipe Primary Release Detection: Not reported
Pipe Second Release Detection: Not reported
Pipe Corrosion Protection: Not reported
Pipe Pumping System: Not reported
Responsible Unit: Northwest

Map ID
Direction
Distance
Elevation

MAP FINDINGS

Site

Database(s)

EDR ID Number
EPA ID Number

BLUE BANNER FOODS (Continued)

1007080486

Dispenser/Pump SFC Type: Not reported

ALLSITES:

Name: BLUE BANNER FOODS
Facility Id: 2415

Interaction: 4406
Interaction 1: I
Interaction 2: UST
Ecology Program: TOXICS
Program Data: UST
Facility Alt.: Not reported
Program ID: 102337
Date Interaction: 1994-06-05 00:00:00
Date Interaction 3: Underground Storage Tank
Latitude: 47.381404384
Longitude: -122.241785174

Interaction: 4405
Interaction 1: I
Interaction 2: SCS
Ecology Program: TOXICS
Program Data: ISIS
Facility Alt.: BLUE BANNER FOODS
Program ID: Not reported
Date Interaction: 1992-05-06 00:00:00
Date Interaction 3: State Cleanup Site
Latitude: 47.381404384
Longitude: -122.241785174

Interaction: 4407
Interaction 1: I
Interaction 2: VOLCLNST
Ecology Program: TOXICS
Program Data: ISIS
Facility Alt.: BLUE BANNER FOODS
Program ID: NW0727
Date Interaction: 2001-06-21 00:00:00
Date Interaction 3: Voluntary Cleanup Sites
Latitude: 47.381404384
Longitude: -122.241785174

FINDS:

Registry ID: 110015572067

Click Here:

Environmental Interest/Information System:

Washington Facility / Site Identification System (WA-FSIS) provides a means to query and display data maintained by the Washington Department of Ecology. This system contains key information for each facility/site that is currently, or has been, of interest to the Air Quality, Dam Safety, Hazardous Waste, Toxics Cleanup, and Water Quality Programs.

Map ID
Direction
Distance
Elevation

MAP FINDINGS

Site

Database(s)

EDR ID Number
EPA ID Number

BLUE BANNER FOODS (Continued)

1007080486

[Click this hyperlink](#) while viewing on your computer to access additional FINDS: detail in the EDR Site Report.

153
North
1/2-1
0.838 mi.
4423 ft.

JC PENNEY COMPANY INC
403-407 W MEEKER ST
KENT, WA 98032

WA CSCSL
WA LUST
WA UST
WA ALLSITES

U004040832
N/A

Relative:
Higher

CSCSL:

Actual:
41 ft.

Name: JC PENNEY CO INC
Address: 403-407 W MEEKER ST
City,State,Zip: KENT, WA 98032
Facility ID: 3003434
Region: Northwest
Lat/Long: 47.381771225104 / -122.2361460388
Clean Up Siteid: 7515
Site Status: Cleanup Started
Contaminant Name: Benzene
Alternate Site Names: HARRISON STREET BUILDING,JC PENNEY CO INC FORMER,JC PENNEY COMPANY INC
Site Rank: Not reported
Has Institutional Control:Not reported
Past VCP: Not reported
Current VCP: Not reported
Ground Water: Not reported
Surface Water: Not reported
Soil: Confirmed Above Cleanup Levels
Sediment: Not reported
Air: Not reported
Bedrock: Not reported
Responsible Unit: Northwest

Name: JC PENNEY CO INC
Address: 403-407 W MEEKER ST
City,State,Zip: KENT, WA 98032
Facility ID: 3003434
Region: Northwest
Lat/Long: 47.381771225104 / -122.2361460388
Clean Up Siteid: 7515
Site Status: Cleanup Started
Contaminant Name: Petroleum-Gasoline
Alternate Site Names: HARRISON STREET BUILDING,JC PENNEY CO INC FORMER,JC PENNEY COMPANY INC
Site Rank: Not reported
Has Institutional Control:Not reported
Past VCP: Not reported
Current VCP: Not reported
Ground Water: Not reported
Surface Water: Not reported
Soil: Confirmed Above Cleanup Levels
Sediment: Not reported
Air: Not reported
Bedrock: Not reported
Responsible Unit: Northwest

Name: JC PENNEY CO INC
Address: 403-407 W MEEKER ST
City,State,Zip: KENT, WA 98032
Facility ID: 3003434

Map ID
Direction
Distance
Elevation

MAP FINDINGS

Site

Database(s)

EDR ID Number
EPA ID Number

JC PENNEY COMPANY INC (Continued)

U004040832

Region: Northwest
Lat/Long: 47.381771225104 / -122.2361460388
Clean Up Siteid: 7515
Site Status: Cleanup Started
Contaminant Name: Petroleum-Other
Alternate Site Names: HARRISON STREET BUILDING,JC PENNEY CO INC FORMER,JC PENNEY COMPANY INC
Site Rank: Not reported
Has Institutional Control: Not reported
Past VCP: Not reported
Current VCP: Not reported
Ground Water: Not reported
Surface Water: Not reported
Soil: Confirmed Above Cleanup Levels
Sediment: Not reported
Air: Not reported
Bedrock: Not reported
Responsible Unit: Northwest

LUST:

Name: JC PENNEY CO INC
Address: 403-407 W MEEKER ST
City,State,Zip: KENT, WA 98032
Facility ID: 3003434
Lust Status Type: LUST - Cleanup Started
Cleanup Site ID: 7515
Cleanup Unit Type: Upland
Process Type: Independent Action
Cleanup Unit Name: HARRISON STREET BUILDING,JC PENNEY CO INC FORMER,JC PENNEY COMPANY INC
Response Section: Northwest
Release Date: 07/15/2004
Lust Date: 07/14/2004
Region: Northwest
Lust ID: 5994
UST ID: 619056
Contaminant Name: Benzene
Ground Water: Not reported
Surface Water: Not reported
Soil: Confirmed Above Cleanup Levels
Sediment: Not reported
Air: Not reported
Bedrock: Not reported
Lat/Long: 47.3817712 / -122.23614

Name: JC PENNEY CO INC
Address: 403-407 W MEEKER ST
City,State,Zip: KENT, WA 98032
Facility ID: 3003434
Lust Status Type: LUST - Cleanup Started
Cleanup Site ID: 7515
Cleanup Unit Type: Upland
Process Type: Independent Action
Cleanup Unit Name: HARRISON STREET BUILDING,JC PENNEY CO INC FORMER,JC PENNEY COMPANY INC
Response Section: Northwest
Release Date: 07/15/2004
Lust Date: 07/14/2004
Region: Northwest
Lust ID: 5994

Map ID
Direction
Distance
Elevation

MAP FINDINGS

Site

Database(s)

EDR ID Number
EPA ID Number

JC PENNEY COMPANY INC (Continued)

U004040832

UST ID: 619056
Contaminant Name: Petroleum-Gasoline
Ground Water: Not reported
Surface Water: Not reported
Soil: Confirmed Above Cleanup Levels
Sediment: Not reported
Air: Not reported
Bedrock: Not reported
Lat/Long: 47.3817712 / -122.23614

Name: JC PENNEY CO INC
Address: 403-407 W MEEKER ST
City,State,Zip: KENT, WA 98032
Facility ID: 3003434
Lust Status Type: LUST - Cleanup Started
Cleanup Site ID: 7515
Cleanup Unit Type: Upland
Process Type: Independent Action
Cleanup Unit Name: HARRISON STREET BUILDING,JC PENNEY CO INC FORMER,JC PENNEY COMPANY INC
Response Section: Northwest
Release Date: 07/15/2004
Lust Date: 07/14/2004
Region: Northwest
Lust ID: 5994
UST ID: 619056
Contaminant Name: Petroleum-Other
Ground Water: Not reported
Surface Water: Not reported
Soil: Confirmed Above Cleanup Levels
Sediment: Not reported
Air: Not reported
Bedrock: Not reported
Lat/Long: 47.3817712 / -122.23614

UST:
Name: JC PENNEY COMPANY INC
Address: 403-407 W MEEKER ST
City: KENT
Zip: 98032
Facility ID: 3003434
Site Id: 619056
UBI: Not reported
Phone Number: Not reported
Decimal Latitude: 47.3817712251044
Decimal Longitude: -122.236146038816

Tank Name: 1
Tag Number: Not reported
Tank Status: Removed
Tank Status Date: 01/01/1999
Tank Install Date: Not reported
Tank Closure Date: 08/03/2004
Capacity Range: 1,101 to 2,000 Gallons
Tank Permit Expiration Date: Not reported
Tank Upgrade Date: Not reported
Tank Spill Prevention: Not reported
Tank Overfill Prevention: Not reported

Map ID
Direction
Distance
Elevation

MAP FINDINGS

Site

Database(s)

EDR ID Number
EPA ID Number

JC PENNEY COMPANY INC (Continued)

U004040832

Tank Material: Not reported
Tank Construction: Not reported
Tank Tightness Test: Not reported
Tank Corrosion Protection: Not reported
Tank Manifold: Not reported
Tank Release Detection: Not reported
Tank SFC Type: Not reported
Pipe Material: Not reported
Pipe Construction: Not reported
Pipe Primary Release Detection: Not reported
Pipe Second Release Detection: Not reported
Pipe Corrosion Protection: Not reported
Pipe Pumping System: Not reported
Responsible Unit: Northwest
Dispencer/Pump SFC Type: Not reported

Name: JC PENNEY COMPANY INC
Address: 403-407 W MEEKER ST
City: KENT
Zip: 98032

Tank Name: 2
Tag Number: Not reported
Tank Status: Removed
Tank Status Date: 01/01/1999
Tank Install Date: Not reported
Tank Closure Date: 08/03/2004
Capacity Range: 1,101 to 2,000 Gallons
Tank Permit Expiration Date: Not reported
Tank Upgrade Date: Not reported
Tank Spill Prevention: Not reported
Tank Overfill Prevention: Not reported
Tank Material: Not reported
Tank Construction: Not reported
Tank Tightness Test: Not reported
Tank Corrosion Protection: Not reported
Tank Manifold: Not reported
Tank Release Detection: Not reported
Tank SFC Type: Not reported
Pipe Material: Not reported
Pipe Construction: Not reported
Pipe Primary Release Detection: Not reported
Pipe Second Release Detection: Not reported
Pipe Corrosion Protection: Not reported
Pipe Pumping System: Not reported
Responsible Unit: Northwest
Dispencer/Pump SFC Type: Not reported

Name: JC PENNEY COMPANY INC
Address: 403-407 W MEEKER ST
City: KENT
Zip: 98032

Tank Name: 3
Tag Number: Not reported
Tank Status: Removed
Tank Status Date: 07/14/2004

Map ID
Direction
Distance
Elevation

MAP FINDINGS

Site

Database(s)

EDR ID Number
EPA ID Number

JC PENNEY COMPANY INC (Continued)

U004040832

Tank Install Date: Not reported
Tank Closure Date: 08/03/2004
Capacity Range: 5,000 to 9,999 Gallons
Tank Permit Expiration Date: Not reported
Tank Upgrade Date: Not reported
Tank Spill Prevention: Not reported
Tank Overfill Prevention: Not reported
Tank Material: Not reported
Tank Construction: Not reported
Tank Tightness Test: Not reported
Tank Corrosion Protection: Not reported
Tank Manifold: Not reported
Tank Release Detection: Not reported
Tank SFC Type: Not reported
Pipe Material: Not reported
Pipe Construction: Not reported
Pipe Primary Release Detection: Not reported
Pipe Second Release Detection: Not reported
Pipe Corrosion Protection: Not reported
Pipe Pumping System: Not reported
Responsible Unit: Northwest
Dispenser/Pump SFC Type: Not reported

ALLSITES:

Name: JC PENNEY CO INC FORMER
Facility Id: 3003434

Interaction: 81426
Interaction 1: I
Interaction 2: INDSWGP
Ecology Program: WATQUAL
Program Data: PARIS
Facility Alt.: BEALL TRAILERS OF WASHINGTON INC
Program ID: SO3001738
Date Interaction: 1994-06-29 00:00:00
Date Interaction 3: Industrial SW GP
Latitude: 47.381765608999999
Longitude: -122.236131214

Interaction: 11778
Interaction 1: I
Interaction 2: UST
Ecology Program: TOXICS
Program Data: UST
Facility Alt.: Not reported
Program ID: 619056
Date Interaction: 2004-07-14 00:00:00
Date Interaction 3: Underground Storage Tank
Latitude: 47.381765608999999
Longitude: -122.236131214

Interaction: 11779
Interaction 1: A
Interaction 2: LUST
Ecology Program: TOXICS

Map ID
Direction
Distance
Elevation

MAP FINDINGS

Site

Database(s)

EDR ID Number
EPA ID Number

JC PENNEY COMPANY INC (Continued)

U004040832

Program Data: ISIS
Facility Alt.: Not reported
Program ID: 619056
Date Interaction: 2004-08-03 00:00:00
Date Interaction 3: LUST Facility
Latitude: 47.381765608999999
Longitude: -122.236131214

154
North
1/2-1
0.844 mi.
4456 ft.

POZZI TRUCK STOP
705 W MEEKER ST
KENT, WA 98032

WA CSCSL
WA LUST
WA UST
WA ALLSITES

U000804352
N/A

Relative:
Lower

CSCSL:

Name: POZZI TRUCK STOP
Address: 705 W MEEKER ST
City,State,Zip: KENT, WA 98032
Facility ID: 88414241
Region: Northwest
Lat/Long: 47.381702122809 / -122.2397510566
Clean Up Siteid: 10934
Site Status: Cleanup Started
Contaminant Name: Petroleum-Gasoline
Alternate Site Names: CLINT POZZI,POZZI FORMER TRUCK STOP
Site Rank: Not reported
Has Institutional Control: Not reported
Past VCP: Not reported
Current VCP: Not reported
Ground Water: Not reported
Surface Water: Not reported
Soil: Confirmed Above Cleanup Levels
Sediment: Not reported
Air: Not reported
Bedrock: Not reported
Responsible Unit: Northwest

Actual:
35 ft.

LUST:

Name: POZZI TRUCK STOP
Address: 705 W MEEKER ST
City,State,Zip: KENT, WA 98032
Facility ID: 88414241
Lust Status Type: LUST - Cleanup Started
Cleanup Site ID: 10934
Cleanup Unit Type: Upland
Process Type: Independent Action
Cleanup Unit Name: CLINT POZZI,POZZI FORMER TRUCK STOP
Response Section: Northwest
Release Date: 03/10/1992
Lust Date: 05/21/1995
Region: Northwest
Lust ID: 1671
UST ID: 101679
Contaminant Name: Petroleum-Gasoline
Ground Water: Not reported
Surface Water: Not reported

Map ID
Direction
Distance
Elevation

MAP FINDINGS

Site

Database(s)

EDR ID Number
EPA ID Number

POZZI TRUCK STOP (Continued)

U000804352

Soil: Confirmed Above Cleanup Levels
Sediment: Not reported
Air: Not reported
Bedrock: Not reported
Lat/Long: 47.3817021 / -122.23975

UST:

Name: POZZI TRUCK STOP
Address: 705 W MEEKER ST
City: KENT
Zip: 98032
Facility ID: 88414241
Site Id: 101679
UBI: Not reported
Phone Number: Not reported
Decimal Latitude: 47.3817021228093
Decimal Longitude: -122.239751056617

Tank Name: 1
Tag Number: Not reported
Tank Status: Removed
Tank Status Date: 08/06/1996
Tank Install Date: 12/31/1964
Tank Closure Date: Not reported
Capacity Range: 5,000 to 9,999 Gallons
Tank Permit Expiration Date: Not reported
Tank Upgrade Date: Not reported
Tank Spill Prevention: Not reported
Tank Overfill Prevention: Not reported
Tank Material: Dielectric Coated Steel
Tank Construction: Single Wall Tank
Tank Tightness Test: Not reported
Tank Corrosion Protection: Not reported
Tank Manifold: Not reported
Tank Release Detection: Not reported
Tank SFC Type: Not reported
Pipe Material: Not reported
Pipe Construction: Not reported
Pipe Primary Release Detection: Not reported
Pipe Second Release Detection: Not reported
Pipe Corrosion Protection: Not reported
Pipe Pumping System: Not reported
Responsible Unit: Northwest
Dispenser/Pump SFC Type: Not reported

ALLSITES:

Name: POZZI FORMER TRUCK STOP
Facility Id: 88414241

Interaction: 70187
Interaction 1: I
Interaction 2: UST
Ecology Program: TOXICS
Program Data: UST
Facility Alt.: Not reported
Program ID: 101679

Map ID
Direction
Distance
Elevation

MAP FINDINGS

Site

Database(s)

EDR ID Number
EPA ID Number

POZZI TRUCK STOP (Continued)

U000804352

Date Interaction: 1992-07-10 00:00:00
Date Interaction 3: Underground Storage Tank
Latitude: 47.381696507000001
Longitude: -122.239736232

Interaction: 131609
Interaction 1: A
Interaction 2: LUST
Ecology Program: TOXICS
Program Data: ISIS
Facility Alt.: Not reported
Program ID: 101679
Date Interaction: 1992-03-10 00:00:00
Date Interaction 3: LUST Facility
Latitude: 47.381696507000001
Longitude: -122.239736232

155
NNE
1/2-1
0.905 mi.
4776 ft.

IDEN PROPERTY
125 CENTRAL AVE N
KENT, WA 98032

WA CSCSL
WA INST CONTROL
WA ALLSITES
WA ASBESTOS

S109344485
N/A

Relative:
Higher
Actual:
48 ft.

CSCSL:
Name: IDEN PROPERTY
Address: 125 CENTRAL AVE N
City,State,Zip: KENT, WA 98032
Facility ID: 5186456
Region: Northwest
Lat/Long: 47.381907 / -122.231077
Clean Up Siteid: 2527
Site Status: Cleanup Started
Contaminant Name: Petroleum-Diesel
Alternate Site Names: Not reported
Site Rank: Not reported
Has Institutional Control: True
Past VCP: True
Current VCP: Not reported
Ground Water: Remediated-Below
Surface Water: Not reported
Soil: Remediated-Below
Sediment: Not reported
Air: Not reported
Bedrock: Not reported
Responsible Unit: Northwest

INST CONTROL:
Name: IDEN PROPERTY
Address: 125 CENTRAL AVE N
City,State,Zip: KENT, WA 98032
Facility Site ID: 5186456
Latitude: 47.381907
Longitude: -122.231077
Instrument Type: Environmental Covenant
NFA Date: Not reported

Map ID
Direction
Distance
Elevation

MAP FINDINGS

Site

Database(s)

EDR ID Number
EPA ID Number

IDEN PROPERTY (Continued)

S109344485

County Filing # For Individual IC Doc: 2.0100923001e+013
Filing Date Of Individual IC Doc: 09/23/2010
Education Programs: False
Maintenance Requirements: True
Restrictive Signage: False
Soil Restriction: False
Alternate Site Names: Not reported
Surface Water Restriction: False
Site Status: Cleanup Started
Swimming Restriction: False
Tax Parcel Number: 9179601540
Control Active: True
CS ID: 2527
Region: Northwest
Responsible Unit: Northwest
Restrict Shellfish/Finfish Harvesting: False
Prohibit Removal/Alteration of Buildings: True
Prohibit New Building Construction: False
Control Stormwater: False
Control Vapor/Gas: False
Restrict Sediment Cap Disturbance: False
Maintain/Protect Monitoring System: False
Other: False
Restrict Land Use: False
Media Restrictions: Soil
Restrict All Ground Water Use: False
Prohibit Domestic Ground Water Well Installation: False
Prohibit All Soil Disturbance: True
Access Barrier: False

ALLSITES:

Name: IDEN PROPERTY
Facility Id: 5186456

Interaction: 16224
Interaction 1: I
Interaction 2: VOLCLNST
Ecology Program: TOXICS
Program Data: ISIS
Facility Alt.: Iden Property
Program ID: NW1991
Date Interaction: 2008-09-18 00:00:00
Date Interaction 3: Voluntary Cleanup Sites
Latitude: 47.381901382999999
Longitude: -122.23106217500001

ASBESTOS:

Name: Not reported
Address: 125 CENTRAL AVE N
City,State,Zip: KENT, WA
Facility Type: Not reported
Parent ID: Not reported
Form ID: 130819#1702578678
Notice Date: 10/09/2018
Start Date: 10/08/2018

Map ID
Direction
Distance
Elevation

MAP FINDINGS

Site

Database(s)

EDR ID Number
EPA ID Number

IDEN PROPERTY (Continued)

S109344485

Completion Date:	10/12/2018
Initial:	Not reported
Amended:	Not reported
On Hold:	Not reported
Off Hold:	Not reported
Emergency:	Not reported
Site Hours Start:	Not reported
Site Hours End:	Not reported
Sunday:	Not reported
Monday:	Not reported
Tuesday:	Not reported
Wednesday:	Not reported
Thursday:	Not reported
Friday:	Not reported
Saturday:	Not reported
Contractor ID:	Not reported
Phone:	Not reported
Job Site CAS:	Not reported
Project Form Email:	Not reported
Property Owner Name:	Not reported
Property Owner Agent:	Not reported
Property Owner Company:	AAA ENVIROMENTAL SERVICES LLC (DES MOINES) (ABCN00001670)
Property Owner Address:	Not reported
Property Owner City:	Not reported
Property Owner State:	Not reported
Property Owner Zip4:	Not reported
Property Owner Phone:	Not reported
Job Site Room:	Not reported
Facility Age:	Not reported
Facility Size:	Not reported
Facility Remodel:	Not reported
Facility Demo:	Not reported
Facility Repair:	Not reported
Facility Maint:	Not reported
Removed:	Not reported
Encapsulated:	Not reported
Quantity Sq Ft:	Not reported
Fireproofing:	Not reported
Popcorn Ceiling:	Not reported
CAB:	Not reported
Sheet Vinyl:	Not reported
Asbestos Paper:	Not reported
Boiler Insulation:	Not reported
Duct Paper:	Not reported
VAT:	Not reported
Roofing:	Not reported
Sq Ft Other:	Not reported
Sq Ft Other Text:	Not reported
Quantity Lin Ft:	Not reported
Mag Pipe Insulation:	Not reported
Air Cell Pipe Insulation:	Not reported
Ducting Insulation:	Not reported
Cement Asbestos Pipe:	Not reported
Mudded Pipe Insulation:	Not reported
Duct Tape:	Not reported
Lin Ft Other1:	Not reported
Lin Ft Other1 Text:	Not reported

Map ID
Direction
Distance
Elevation

MAP FINDINGS

Site

Database(s)

EDR ID Number
EPA ID Number

IDEN PROPERTY (Continued)

S109344485

Lin Ft Other2:	Not reported
Lin Ft Other2 Text:	Not reported
Indoors:	Not reported
Outdoors:	Not reported
Neg Pres Enclosure:	Not reported
Glove Bag:	Not reported
Mini Enclosure:	Not reported
Critical Barriers:	Not reported
Wrap And Cut:	Not reported
Wet Methods:	Not reported
HEPA Vacuum:	Not reported
MANUALMETHODS :	Not reported
Other CM1:	Not reported
Other CM1 Text:	Not reported
Other CM2:	Not reported
Other CM2 Text:	Not reported
Half Mask APR:	Not reported
Full Face APR:	Not reported
PAPR:	Not reported
Type C Continuous:	Not reported
Type C Pressure:	Not reported
Other Resp Pro:	Not reported
Other Resp Pro Text:	Not reported
Comments:	Not reported
Date Time Submitted:	Not reported
Submitter IP Address:	Not reported
Region:	2
UBI:	604097238
Notice type:	Initial
Project Type:	Roofing
Supervisor:	Erika Albores (2019034209A)
Supervisor Phone:	Not reported
Certificate Status:	EXPIRED
Name:	Not reported
Address:	125 CENTRAL AVE N
City,State,Zip:	KENT, WA
Facility Type:	Not reported
Parent ID:	Not reported
Form ID:	130819#1702578678
Notice Date:	09/28/2018
Start Date:	10/08/2018
Completion Date:	10/09/2018
Initial:	Not reported
Amended:	Not reported
On Hold:	Not reported
Off Hold:	Not reported
Emergency:	Not reported
Site Hours Start:	Not reported
Site Hours End:	Not reported
Sunday:	Not reported
Monday:	Not reported
Tuesday:	Not reported
Wednesday:	Not reported
Thursday:	Not reported
Friday:	Not reported
Saturday:	Not reported

Map ID
Direction
Distance
Elevation

MAP FINDINGS

Site

Database(s)

EDR ID Number
EPA ID Number

IDEN PROPERTY (Continued)

S109344485

Contractor ID:	Not reported
Phone:	Not reported
Job Site CAS:	Not reported
Project Form Email:	Not reported
Property Owner Name:	Not reported
Property Owner Agent:	Not reported
Property Owner Company:	AAA ENVIROMENTAL SERVICES LLC (DES MOINES) (ABCN00001670)
Property Owner Address:	Not reported
Property Owner City:	Not reported
Property Owner State:	Not reported
Property Owner Zip4:	Not reported
Property Owner Phone:	Not reported
Job Site Room:	Not reported
Facility Age:	Not reported
Facility Size:	Not reported
Facility Remodel:	Not reported
Facility Demo:	Not reported
Facility Repair:	Not reported
Facility Maint:	Not reported
Removed:	Not reported
Encapsulated:	Not reported
Quantity Sq Ft:	Not reported
Fireproofing:	Not reported
Popcorn Ceiling:	Not reported
CAB:	Not reported
Sheet Vinyl:	Not reported
Asbestos Paper:	Not reported
Boiler Insulation:	Not reported
Duct Paper:	Not reported
VAT:	Not reported
Roofing:	Not reported
Sq Ft Other:	Not reported
Sq Ft Other Text:	Not reported
Quantity Lin Ft:	Not reported
Mag Pipe Insulation:	Not reported
Air Cell Pipe Insulation:	Not reported
Ducting Insulation:	Not reported
Cement Asbestos Pipe:	Not reported
Mudded Pipe Insulation:	Not reported
Duct Tape:	Not reported
Lin Ft Other1:	Not reported
Lin Ft Other1 Text:	Not reported
Lin Ft Other2:	Not reported
Lin Ft Other2 Text:	Not reported
Indoors:	Not reported
Outdoors:	Not reported
Neg Pres Enclosure:	Not reported
Glove Bag:	Not reported
Mini Enclosure:	Not reported
Critical Barriers:	Not reported
Wrap And Cut:	Not reported
Wet Methods:	Not reported
HEPA Vacuum:	Not reported
MANUALMETHODS :	Not reported
Other CM1:	Not reported
Other CM1 Text:	Not reported
Other CM2:	Not reported

Map ID
Direction
Distance
Elevation

MAP FINDINGS

Site

Database(s)

EDR ID Number
EPA ID Number

IDEN PROPERTY (Continued)

S109344485

Other CM2 Text: Not reported
Half Mask APR: Not reported
Full Face APR: Not reported
PAPR: Not reported
Type C Continuous: Not reported
Type C Pressure: Not reported
Other Resp Pro: Not reported
Other Resp Pro Text: Not reported
Comments: Not reported
Date Time Submitted: Not reported
Submitter IP Address: Not reported
Region: 2
UBI: 604097238
Notice type: Initial
Project Type: Roofing
Supervisor: Erika Albores (2019034209A)
Supervisor Phone: Not reported
Certificate Status: EXPIRED

156
NNW
1/2-1
0.916 mi.
4837 ft.

CHEVRON 91713
1202 W MEEKER ST
KENT, WA 98032

WA CSCSL
WA ALLSITES
WA MANIFEST

S109053336
N/A

Relative:
Lower
Actual:
33 ft.

CSCSL:
Name: CHEVRON 91713
Address: 1202 W MEEKER ST
City,State,Zip: KENT, WA 98032
Facility ID: 46362171
Region: Northwest
Lat/Long: 47.38074 / -122.24818
Clean Up Siteid: 6132
Site Status: Cleanup Started
Contaminant Name: Benzene
Alternate Site Names: 91713 PDQ 1100 APSI,CHEVRON 91713 PDQ 11 APSI 91713,Chevron Hungry Bear Market,CHEVRON SS 91713
Site Rank: Not reported
Has Institutional Control: Not reported
Past VCP: True
Current VCP: Not reported
Ground Water: Confirmed Above Cleanup Levels
Surface Water: Not reported
Soil: Confirmed Above Cleanup Levels
Sediment: Not reported
Air: Not reported
Bedrock: Not reported
Responsible Unit: Northwest

Name: CHEVRON 91713
Address: 1202 W MEEKER ST
City,State,Zip: KENT, WA 98032
Facility ID: 46362171
Region: Northwest
Lat/Long: 47.38074 / -122.24818
Clean Up Siteid: 6132
Site Status: Cleanup Started
Contaminant Name: Metals Priority Pollutants

Map ID
Direction
Distance
Elevation

MAP FINDINGS

Site

Database(s)

EDR ID Number
EPA ID Number

CHEVRON 91713 (Continued)

S109053336

Alternate Site Names: 91713 PDQ 1100 APSI,CHEVRON 91713 PDQ 11 APSI 91713,Chevron Hungry Bear Market,CHEVRON SS 91713

Site Rank: Not reported
Has Institutional Control:Not reported
Past VCP: True
Current VCP: Not reported
Ground Water: Suspected
Surface Water: Not reported
Soil: Below Cleanup Levels
Sediment: Not reported
Air: Not reported
Bedrock: Not reported
Responsible Unit: Northwest

Name: CHEVRON 91713
Address: 1202 W MEEKER ST
City,State,Zip: KENT, WA 98032
Facility ID: 46362171
Region: Northwest
Lat/Long: 47.38074 / -122.24818
Clean Up Siteid: 6132

Site Status: Cleanup Started
Contaminant Name: Non-Halogenated Solvents
Alternate Site Names: 91713 PDQ 1100 APSI,CHEVRON 91713 PDQ 11 APSI 91713,Chevron Hungry Bear Market,CHEVRON SS 91713

Site Rank: Not reported
Has Institutional Control:Not reported
Past VCP: True
Current VCP: Not reported
Ground Water: Confirmed Above Cleanup Levels
Surface Water: Not reported
Soil: Confirmed Above Cleanup Levels
Sediment: Not reported
Air: Not reported
Bedrock: Not reported
Responsible Unit: Northwest

Name: CHEVRON 91713
Address: 1202 W MEEKER ST
City,State,Zip: KENT, WA 98032
Facility ID: 46362171
Region: Northwest
Lat/Long: 47.38074 / -122.24818
Clean Up Siteid: 6132

Site Status: Cleanup Started
Contaminant Name: Petroleum-Diesel
Alternate Site Names: 91713 PDQ 1100 APSI,CHEVRON 91713 PDQ 11 APSI 91713,Chevron Hungry Bear Market,CHEVRON SS 91713

Site Rank: Not reported
Has Institutional Control:Not reported
Past VCP: True
Current VCP: Not reported
Ground Water: Confirmed Above Cleanup Levels
Surface Water: Not reported
Soil: Not reported
Sediment: Not reported
Air: Not reported

Map ID
Direction
Distance
Elevation

MAP FINDINGS

Site

Database(s)

EDR ID Number
EPA ID Number

CHEVRON 91713 (Continued)

S109053336

Bedrock: Not reported
Responsible Unit: Northwest

Name: CHEVRON 91713
Address: 1202 W MEEKER ST
City,State,Zip: KENT, WA 98032
Facility ID: 46362171
Region: Northwest
Lat/Long: 47.38074 / -122.24818
Clean Up Siteid: 6132
Site Status: Cleanup Started
Contaminant Name: Petroleum-Gasoline
Alternate Site Names: 91713 PDQ 1100 APSI,CHEVRON 91713 PDQ 11 APSI 91713,Chevron Hungry Bear Market,CHEVRON SS 91713

Site Rank: Not reported
Has Institutional Control:Not reported
Past VCP: True
Current VCP: Not reported
Ground Water: Confirmed Above Cleanup Levels
Surface Water: Not reported
Soil: Confirmed Above Cleanup Levels
Sediment: Not reported
Air: Not reported
Bedrock: Not reported
Responsible Unit: Northwest

Name: CHEVRON 91713
Address: 1202 W MEEKER ST
City,State,Zip: KENT, WA 98032
Facility ID: 46362171
Region: Northwest
Lat/Long: 47.38074 / -122.24818
Clean Up Siteid: 6132
Site Status: Cleanup Started
Contaminant Name: Petroleum-Other
Alternate Site Names: 91713 PDQ 1100 APSI,CHEVRON 91713 PDQ 11 APSI 91713,Chevron Hungry Bear Market,CHEVRON SS 91713

Site Rank: Not reported
Has Institutional Control:Not reported
Past VCP: True
Current VCP: Not reported
Ground Water: Confirmed Above Cleanup Levels
Surface Water: Not reported
Soil: Not reported
Sediment: Not reported
Air: Not reported
Bedrock: Not reported
Responsible Unit: Northwest

ALLSITES:

Name: CHEVRON 91713
Facility Id: 46362171

Interaction: 46350
Interaction 1: I
Interaction 2: HWG
Ecology Program: HAZWASTE

Map ID
Direction
Distance
Elevation

MAP FINDINGS

Site

Database(s)

EDR ID Number
EPA ID Number

CHEVRON 91713 (Continued)

S109053336

Program Data: TURBOWASTE
Facility Alt.: Not reported
Program ID: WAD988489662
Date Interaction: 1991-06-10 00:00:00
Date Interaction 3: Hazardous Waste Generator
Latitude: 47.380734384999997
Longitude: -122.248165173

Interaction: 46353
Interaction 1: I
Interaction 2: HWOTHER
Ecology Program: HAZWASTE
Program Data: TURBOWASTE
Facility Alt.: Not reported
Program ID: WAD988489662
Date Interaction: 2003-12-31 00:00:00
Date Interaction 3: Haz Waste Management Acti
Latitude: 47.380734384999997
Longitude: -122.248165173

Interaction: 46355
Interaction 1: A
Interaction 2: HWOTHER
Ecology Program: HAZWASTE
Program Data: TURBOWASTE
Facility Alt.: Chevron 91713
Program ID: WAD988489662
Date Interaction: 2005-12-31 00:00:00
Date Interaction 3: Haz Waste Management Acti
Latitude: 47.380734384999997
Longitude: -122.248165173

Interaction: 46356
Interaction 1: A
Interaction 2: VOLCLNST
Ecology Program: TOXICS
Program Data: ISIS
Facility Alt.: Chevron 91713
Program ID: NW1320
Date Interaction: 2004-09-08 00:00:00
Date Interaction 3: Voluntary Cleanup Sites
Latitude: 47.380734384999997
Longitude: -122.248165173

Interaction: 46349
Interaction 1: I
Interaction 2: TIER2
Ecology Program: HAZWASTE
Program Data: EPCRA
Facility Alt.: Not reported
Program ID: WAD988489662
Date Interaction: 1988-01-01 00:00:00
Date Interaction 3: Emergency/Haz Chem Rpt TI

Map ID
Direction
Distance
Elevation

MAP FINDINGS

Site

Database(s)

EDR ID Number
EPA ID Number

CHEVRON 91713 (Continued)

S109053336

Latitude: 47.380734384999997
Longitude: -122.248165173

Interaction: 46351
Interaction 1: A
Interaction 2: LUST
Ecology Program: TOXICS
Program Data: ISIS
Facility Alt.: Not reported
Program ID: 8343
Date Interaction: 1997-01-06 00:00:00
Date Interaction 3: LUST Facility
Latitude: 47.380734384999997
Longitude: -122.248165173

Interaction: 46354
Interaction 1: I
Interaction 2: HWG
Ecology Program: HAZWASTE
Program Data: TURBOWASTE
Facility Alt.: Not reported
Program ID: WAD988489662
Date Interaction: 2004-12-31 00:00:00
Date Interaction 3: Hazardous Waste Generator
Latitude: 47.380734384999997
Longitude: -122.248165173

Interaction: 46352
Interaction 1: A
Interaction 2: UST
Ecology Program: TOXICS
Program Data: UST
Facility Alt.: Chevron Hungry Bear Market
Program ID: 8343
Date Interaction: 2000-03-20 00:00:00
Date Interaction 3: Underground Storage Tank
Latitude: 47.380734384999997
Longitude: -122.248165173

WA MANIFEST:

Name: CHEVRON 91713
Address: 1202 W MEEKER ST
City,State,Zip: KENT, WA 98032
Facility Address 2: Not reported
Facility ID: 46362171
EPA ID: WAD988489662
NAICS: 447110
State Waste Code Desc: Not reported
Federal Waste Code Desc: Not reported
Form Comm: Not reported
Data Year: 2011
Permit by Rule: False
Mailing Address 2: Not reported

Map ID
Direction
Distance
Elevation

MAP FINDINGS

Site

Database(s)

EDR ID Number
EPA ID Number

CHEVRON 91713 (Continued)

S109053336

Treatment by Generator:	False
Mixed Radioactive Waste:	False
Importer of Hazardous Waste:	False
Immediate Recycler:	False
Treatment/Storage/Disposal/Recycling Facility:	False
Generator of Dangerous Fuel Waste:	False
Generator Marketing to Burner:	False
Other Marketers (i.e., blender, distributor, etc.):	False
Utility Boiler Burner:	False
Industry Boiler Burner:	False
Industrial Furnace:	False
Smelter Defferal:	False
Universal Waste:	Not reported
Off-Specification:	Not reported
LN Address 2:	Not reported
Tax Reg #:	409018069
Business Type:	Not reported
Mail Name:	Chevron Products Co
Mailing Address:	PO Box 6004
Mailing City,State,Zip:	San Ramon, CA 94583-2324
Legal Organization Name:	Chevron Products Co
Legal Organization Type:	Private
Legal Contact:	Not reported
Legal Address:	PO Box 6004
Legal Address 2:	Not reported
Legal City,State,Zip:	San Ramon, CA 94583-2324
Legal Phone Number:	877-386-6044
Legal Effective Date:	07/09/1996
Land Organization Name:	Chevron Products Co
Land Organization Type:	Private
Land Contact:	Not reported
Land Address:	PO Box 6004
Land City,State,Zip:	San Ramon, CA 94583-2324
Land Phone Number:	877-386-6044
Operator Organization Name:	Chevron Products Co
Operator Organization Type:	Private
Operator:	Not reported
Operator Address:	PO Box 6004
Operator Address 2:	Not reported
Operator City,State,Zip:	SAN RAMON, CA 94583-2324
Operator Phone Number:	877-386-6044
Operator Effective Date:	07/09/1996
Site Contact:	Kathy Norris
Site Contact Address:	PO Box 6004
Contact City,State,Zip:	San Ramon, CA 94583-2324
Site Contact Phone Number:	877-386-6044
Site Contact Email:	NAWTDesk@chevron.com
Gen Status Code:	XQG
Monthly Generation:	False
Batch Generation:	False
One Time Generation:	False
Transport Own Waste:	False
Tranports Other Waste:	False
Recycler Onsite:	False
Transfer Facility:	False
Other Exemption:	Not reported
UW Battery Gen:	False

Map ID
Direction
Distance
Elevation

MAP FINDINGS

Site

Database(s)

EDR ID Number
EPA ID Number

CHEVRON 91713 (Continued)

S109053336

Used Oil Transporter:	False
Used Oil Transfer Facility:	False
Used Oil Processor:	False
Used Oil Refiner:	False
Used Oil Fuel Marketer Directs Shipments:	False
Used Oil Fuel Marketer Meets Specs:	False
Site Contact Address 2:	Not reported
SIC Code:	Not reported
CRK Number:	Not reported
Active:	Not reported
CAS Number:	Not reported
Chemical Name:	Not reported
EHS:	Not reported
EHS CAS Number:	Not reported
EHS Name:	Not reported

157
North
1/2-1
0.939 mi.
4959 ft.

WASHINGTON CEDAR SUPPLY
223 W SMITH ST
KENT, WA 98032

WA CSCSL 1000241856
WA ICR WAD027337294
WA ALLSITES
RCRA NonGen / NLR
FINDS
ECHO

Relative:
Higher

Actual:
42 ft.

CSCSL:

Name:	WASHINGTON CEDAR SUPPLY
Address:	223 W SMITH ST
City,State,Zip:	KENT, WA 98032
Facility ID:	57339381
Region:	Northwest
Lat/Long:	47.38318 / -122.23498
Clean Up Siteid:	979
Site Status:	Awaiting Cleanup
Contaminant Name:	Halogenated Organics
Alternate Site Names:	BRUTSCHE PROPERTY,KENT COMMUTER RAIL GARAGE,KENT STATION AREA,SOUND TRANSIT KENT STATION GARAGE,WASHINGTON CEDAR & SUPPLY UST 101406
Site Rank:	Not reported
Has Institutional Control:	Not reported
Past VCP:	Not reported
Current VCP:	Not reported
Ground Water:	Not reported
Surface Water:	Not reported
Soil:	Remediated
Sediment:	Not reported
Air:	Not reported
Bedrock:	Not reported
Responsible Unit:	Northwest

Name:	WASHINGTON CEDAR SUPPLY
Address:	223 W SMITH ST
City,State,Zip:	KENT, WA 98032
Facility ID:	57339381
Region:	Northwest
Lat/Long:	47.38318 / -122.23498
Clean Up Siteid:	979
Site Status:	Awaiting Cleanup
Contaminant Name:	Metals - Other
Alternate Site Names:	BRUTSCHE PROPERTY,KENT COMMUTER RAIL GARAGE,KENT STATION AREA,SOUND TRANSIT KENT STATION GARAGE,WASHINGTON CEDAR & SUPPLY UST 101406

Map ID
Direction
Distance
Elevation

MAP FINDINGS

Site

Database(s)

EDR ID Number
EPA ID Number

WASHINGTON CEDAR SUPPLY (Continued)

1000241856

Site Rank: Not reported
Has Institutional Control: Not reported
Past VCP: Not reported
Current VCP: Not reported
Ground Water: Not reported
Surface Water: Not reported
Soil: Below Cleanup Levels
Sediment: Not reported
Air: Not reported
Bedrock: Not reported
Responsible Unit: Northwest

Name: WASHINGTON CEDAR SUPPLY
Address: 223 W SMITH ST
City,State,Zip: KENT, WA 98032
Facility ID: 57339381
Region: Northwest
Lat/Long: 47.38318 / -122.23498
Clean Up Siteid: 979
Site Status: Awaiting Cleanup
Contaminant Name: Metals Priority Pollutants
Alternate Site Names: BRUTSCHE PROPERTY,KENT COMMUTER RAIL GARAGE,KENT STATION AREA,SOUND
TRANSIT KENT STATION GARAGE,WASHINGTON CEDAR & SUPPLY UST 101406

Site Rank: Not reported
Has Institutional Control: Not reported
Past VCP: Not reported
Current VCP: Not reported
Ground Water: Below Cleanup Levels
Surface Water: Not reported
Soil: Below Cleanup Levels
Sediment: Not reported
Air: Not reported
Bedrock: Not reported
Responsible Unit: Northwest

Name: WASHINGTON CEDAR SUPPLY
Address: 223 W SMITH ST
City,State,Zip: KENT, WA 98032
Facility ID: 57339381
Region: Northwest
Lat/Long: 47.38318 / -122.23498
Clean Up Siteid: 979
Site Status: Awaiting Cleanup
Contaminant Name: Petroleum Products-Unspecified
Alternate Site Names: BRUTSCHE PROPERTY,KENT COMMUTER RAIL GARAGE,KENT STATION AREA,SOUND
TRANSIT KENT STATION GARAGE,WASHINGTON CEDAR & SUPPLY UST 101406

Site Rank: Not reported
Has Institutional Control: Not reported
Past VCP: Not reported
Current VCP: Not reported
Ground Water: Confirmed Above Cleanup Levels
Surface Water: Not reported
Soil: Remediated
Sediment: Not reported
Air: Not reported
Bedrock: Not reported
Responsible Unit: Northwest

Map ID
Direction
Distance
Elevation

MAP FINDINGS

Site

Database(s)

EDR ID Number
EPA ID Number

WASHINGTON CEDAR SUPPLY (Continued)

1000241856

Name: WASHINGTON CEDAR SUPPLY
Address: 223 W SMITH ST
City,State,Zip: KENT, WA 98032
Facility ID: 57339381
Region: Northwest
Lat/Long: 47.38318 / -122.23498
Clean Up Siteid: 979
Site Status: Awaiting Cleanup
Contaminant Name: Polycyclic Aromatic Hydrocarbons
Alternate Site Names: BRUTSCHE PROPERTY,KENT COMMUTER RAIL GARAGE,KENT STATION AREA,SOUND
TRANSIT KENT STATION GARAGE,WASHINGTON CEDAR & SUPPLY UST 101406
Site Rank: Not reported
Has Institutional Control: Not reported
Past VCP: Not reported
Current VCP: Not reported
Ground Water: Not reported
Surface Water: Not reported
Soil: Remediated
Sediment: Not reported
Air: Not reported
Bedrock: Not reported
Responsible Unit: Northwest

ICR:

Date Ecology Received Report: 12/10/91
Contaminants Found at Site: Petroleum products
Media Contaminated: Soil
Waste Management: Tank
Region: North Western
Type of Report Ecology Received: Interim cleanup report
Site Register Issue: 92-46
County Code: 17
Contact: Not reported
Report Title: Not reported

ALLSITES:

Name: WASHINGTON CEDAR SUPPLY
Facility Id: 57339381
Interaction: 52591
Interaction 1: I
Interaction 2: HWG
Ecology Program: HAZWASTE
Program Data: TURBOWASTE
Facility Alt.: Not reported
Program ID: WAD027337294
Date Interaction: 1990-02-28 00:00:00
Date Interaction 3: Hazardous Waste Generator
Latitude: 47.383174382999997
Longitude: -122.234965175

Interaction: 52592
Interaction 1: A
Interaction 2: INDPNDNT
Ecology Program: TOXICS

Map ID
Direction
Distance
Elevation

MAP FINDINGS

Site

Database(s)

EDR ID Number
EPA ID Number

WASHINGTON CEDAR SUPPLY (Continued)

1000241856

Program Data: ISIS
Facility Alt.: Washington Cedar Supply
Program ID: Not reported
Date Interaction: 2003-11-14 00:00:00
Date Interaction 3: Independent Cleanup
Latitude: 47.383174382999997
Longitude: -122.234965175

RCRA NonGen / NLR:

Date Form Received by Agency: 1990-02-28 00:00:00.0
Handler Name: WASHINGTON CEDAR SUPPLY
Handler Address: 223 W SMITH ST
Handler City,State,Zip: KENT, WA 98032
EPA ID: WAD027337294
Contact Name: WASHINGTON CEDA WASHINGTON CEDA
Contact Address: 223 W SMITH ST
Contact City,State,Zip: KENT, WA 98032-4406
Contact Telephone: 000-000-0000
Contact Fax: 000-000-0000
Contact Email: Not reported
Contact Title: Not reported
EPA Region: 10
Land Type: Private
Federal Waste Generator Description: Not a generator, verified
Non-Notifier: Not reported
Biennial Report Cycle: Not reported
Accessibility: Not reported
Active Site Indicator: Not reported
State District Owner: WA
State District: NWRO
Mailing Address: 223 W SMITH ST
Mailing City,State,Zip: KENT, WA 98032-4406
Owner Name: WASHINGTON CEDA W
Owner Type: Private
Operator Name: Not reported
Operator Type: Not reported
Short-Term Generator Activity: No
Importer Activity: No
Mixed Waste Generator: No
Transporter Activity: No
Transfer Facility Activity: No
Recycler Activity with Storage: No
Small Quantity On-Site Burner Exemption: No
Smelting Melting and Refining Furnace Exemption: No
Underground Injection Control: No
Off-Site Waste Receipt: No
Universal Waste Indicator: No
Universal Waste Destination Facility: No
Federal Universal Waste: No
Active Site Fed-Reg Treatment Storage and Disposal Facility: Not reported
Active Site Converter Treatment storage and Disposal Facility: Not reported
Active Site State-Reg Treatment Storage and Disposal Facility: Not reported
Active Site State-Reg Handler: ---
Federal Facility Indicator: Not reported
Hazardous Secondary Material Indicator: NN
Sub-Part K Indicator: Not reported

Map ID
Direction
Distance
Elevation

MAP FINDINGS

Site

Database(s)

EDR ID Number
EPA ID Number

WASHINGTON CEDAR SUPPLY (Continued)

1000241856

Commercial TSD Indicator:	No
Treatment Storage and Disposal Type:	Not reported
2018 GPRA Permit Baseline:	Not on the Baseline
2018 GPRA Renewals Baseline:	Not on the Baseline
Permit Renewals Workload Universe:	Not reported
Permit Workload Universe:	Not reported
Permit Progress Universe:	Not reported
Post-Closure Workload Universe:	Not reported
Closure Workload Universe:	Not reported
202 GPRA Corrective Action Baseline:	No
Corrective Action Workload Universe:	No
Subject to Corrective Action Universe:	No
Non-TSDFs Where RCRA CA has Been Imposed Universe:	No
TSDFs Potentially Subject to CA Under 3004 (u)/(v) Universe:	No
TSDFs Only Subject to CA under Discretionary Auth Universe:	No
Corrective Action Priority Ranking:	No NCAPS ranking
Environmental Control Indicator:	No
Institutional Control Indicator:	No
Human Exposure Controls Indicator:	N/A
Groundwater Controls Indicator:	N/A
Operating TSDF Universe:	Not reported
Full Enforcement Universe:	Not reported
Significant Non-Complier Universe:	No
Unaddressed Significant Non-Complier Universe:	No
Addressed Significant Non-Complier Universe:	No
Significant Non-Complier With a Compliance Schedule Universe:	No
Financial Assurance Required:	Not reported
Handler Date of Last Change:	2012-02-16 19:22:34.0
Recognized Trader-Importer:	No
Recognized Trader-Exporter:	No
Importer of Spent Lead Acid Batteries:	No
Exporter of Spent Lead Acid Batteries:	No
Recycler Activity Without Storage:	Not reported
Manifest Broker:	Not reported
Sub-Part P Indicator:	No

Handler - Owner Operator:

Owner/Operator Indicator:	Owner
Owner/Operator Name:	SEE PAPER COPY
Legal Status:	Private
Date Became Current:	Not reported
Date Ended Current:	Not reported
Owner/Operator Address:	223 W SMITH ST
Owner/Operator City,State,Zip:	KENT, WA 98032
Owner/Operator Telephone:	000-000-0000
Owner/Operator Telephone Ext:	Not reported
Owner/Operator Fax:	Not reported
Owner/Operator Email:	Not reported

Owner/Operator Indicator:	Operator
Owner/Operator Name:	WASHINGTON CEDAR SUPPLY
Legal Status:	Private
Date Became Current:	Not reported
Date Ended Current:	Not reported
Owner/Operator Address:	223 W SMITH ST
Owner/Operator City,State,Zip:	KENT, WA 98032-4406

Map ID
Direction
Distance
Elevation

MAP FINDINGS

Site

Database(s)

EDR ID Number
EPA ID Number

WASHINGTON CEDAR SUPPLY (Continued)

1000241856

Owner/Operator Telephone:	000-000-0000
Owner/Operator Telephone Ext:	Not reported
Owner/Operator Fax:	Not reported
Owner/Operator Email:	Not reported
Owner/Operator Indicator:	Owner
Owner/Operator Name:	WASHINGTON CEDA W
Legal Status:	Private
Date Became Current:	1996-05-02 00:00:00.
Date Ended Current:	Not reported
Owner/Operator Address:	223 W SMITH ST
Owner/Operator City,State,Zip:	KENT, WA 98032-4406
Owner/Operator Telephone:	000-000-0000
Owner/Operator Telephone Ext:	Not reported
Owner/Operator Fax:	Not reported
Owner/Operator Email:	Not reported

Historic Generators:

Receive Date:	1990-02-28 00:00:00.0
Handler Name:	WASHINGTON CEDAR SUPPLY
Federal Waste Generator Description:	Not a generator, verified
State District Owner:	WA
Large Quantity Handler of Universal Waste:	No
Recognized Trader Importer:	No
Recognized Trader Exporter:	No
Spent Lead Acid Battery Importer:	No
Spent Lead Acid Battery Exporter:	No
Current Record:	No
Non Storage Recycler Activity:	Not reported
Electronic Manifest Broker:	Not reported

Receive Date:	1990-02-28 00:00:00.0
Handler Name:	WASHINGTON CEDAR SUPPLY
Federal Waste Generator Description:	Not a generator, verified
State District Owner:	WA
Large Quantity Handler of Universal Waste:	No
Recognized Trader Importer:	No
Recognized Trader Exporter:	No
Spent Lead Acid Battery Importer:	No
Spent Lead Acid Battery Exporter:	No
Current Record:	Yes
Non Storage Recycler Activity:	Not reported
Electronic Manifest Broker:	Not reported

List of NAICS Codes and Descriptions:

NAICS Code:	44419
NAICS Description:	OTHER BUILDING MATERIAL DEALERS

Facility Has Received Notices of Violations:

Violations:	No Violations Found
-------------	---------------------

Evaluation Action Summary:

Evaluations:	No Evaluations Found
--------------	----------------------

Map ID
Direction
Distance
Elevation

MAP FINDINGS

Site

Database(s)

EDR ID Number
EPA ID Number

WASHINGTON CEDAR SUPPLY (Continued)

1000241856

FINDS:

Registry ID: 110005316791

Click Here:

Environmental Interest/Information System:

Washington Facility / Site Identification System (WA-FSIS) provides a means to query and display data maintained by the Washington Department of Ecology. This system contains key information for each facility/site that is currently, or has been, of interest to the Air Quality, Dam Safety, Hazardous Waste, Toxics Cleanup, and Water Quality Programs.

RCRAInfo is a national information system that supports the Resource Conservation and Recovery Act (RCRA) program through the tracking of events and activities related to facilities that generate, transport, and treat, store, or dispose of hazardous waste. RCRAInfo allows RCRA program staff to track the notification, permit, compliance, and corrective action activities required under RCRA.

[Click this hyperlink](#) while viewing on your computer to access additional FINDS: detail in the EDR Site Report.

ECHO:

Envid: 1000241856
Registry ID: 110005316791
DFR URL: <http://echo.epa.gov/detailed-facility-report?fid=110005316791>
Name: WASHINGTON CEDAR SUPPLY
Address: 223 W SMITH ST
City,State,Zip: KENT, WA 98032

AF158
North
1/2-1
0.950 mi.
5015 ft.

SEATAC SWEEPING SERVICES & NOLL MFG
715 W SMITH ST
KENT, WA 98032

WA HSL **S104918041**
WA CSCSL **N/A**
WA ALLSITES

Site 1 of 2 in cluster AF

Relative:
Lower

HSL:

Name: CHEVRON BULK 208576
Address: Not reported
City,State,Zip: KENT, WA
edr_fstat: WA
edr_fzip: Not reported
edr_fcnty: KING
edr_zip: Not reported
Facility Type: Hazardous Sites List
Facility Status: Cleanup Started
FSID Number: 6495599
Rank: 5
Region: NW
EDR Link ID: 6495599
Region Decode: NORTHWEST REGIONAL OFFICE

Actual:
35 ft.

CSCSL:

Name: CHEVRON BULK 208576
Address: 715 W SMITH ST
City,State,Zip: KENT, WA 98032
Facility ID: 6495599
Region: Northwest

Map ID
Direction
Distance
Elevation

MAP FINDINGS

Site

Database(s)

EDR ID Number
EPA ID Number

SEATAC SWEEPING SERVICES & NOLL MFG (Continued)

S104918041

Lat/Long: 47.38323 / -122.24009
Clean Up Siteid: 3133
Site Status: Cleanup Started
Contaminant Name: Petroleum Products-Unspecified
Alternate Site Names: CHARLES PERKINS PROPERTY,CHEVRON (FORMER) BULK PLANT # 2532,NOLL
MANUFACTURING,SEATAC SWEEPING SERVICES & NOLL MFG,STANDARD OIL BULK
FACILITY FORMER
Site Rank: 5 - Lowest Assessed Risk
Has Institutional Control:Not reported
Past VCP: True
Current VCP: Not reported
Ground Water: Confirmed Above Cleanup Levels
Surface Water: Not reported
Soil: Confirmed Above Cleanup Levels
Sediment: Not reported
Air: Not reported
Bedrock: Not reported
Responsible Unit: Northwest

ALLSITES:

Name: SEATAC SWEEPING SERVICES & NOLL MFG
Facility Id: 6495599

Interaction: 18998
Interaction 1: I
Interaction 2: SCS
Ecology Program: TOXICS
Program Data: ISIS
Facility Alt.: SEATAC SWEEPING SERVICES & NOLL MFG
Program ID: Not reported
Date Interaction: 1997-12-19 00:00:00
Date Interaction 3: State Cleanup Site
Latitude: 47.383224384999998
Longitude: -122.240075174

Interaction: 18999
Interaction 1: A
Interaction 2: VOLCLNST
Ecology Program: TOXICS
Program Data: ISIS
Facility Alt.: SEATAC SWEEPING SERVICES & NOLL MFG
Program ID: NW1428
Date Interaction: 2005-03-31 00:00:00
Date Interaction 3: Voluntary Cleanup Sites
Latitude: 47.383224384999998
Longitude: -122.240075174

Map ID
Direction
Distance
Elevation

MAP FINDINGS

EDR ID Number
EPA ID Number

AG159
NNE
1/2-1
0.951 mi.
5022 ft.
Site 1 of 2 in cluster AG

WA CSCSL
WA ALLSITES
WA ASBESTOS
WA MANIFEST
S111151828
N/A

Relative:
Higher
Actual:
47 ft.

CSCSL:
Name: JACK IN THE BOX KENT
Address: 221 CENTRAL AVE N
City,State,Zip: KENT, WA 98032
Facility ID: 7661
Region: Northwest
Lat/Long: 47.38302 / -122.23147
Clean Up Siteid: 11832
Site Status: Cleanup Started
Contaminant Name: Benzene
Alternate Site Names: JACK IN THE BOX,Strains Cascade Services Inc
Site Rank: Not reported
Has Institutional Control:Not reported
Past VCP: Not reported
Current VCP: Not reported
Ground Water: Not reported
Surface Water: Not reported
Soil: Confirmed Above Cleanup Levels
Sediment: Not reported
Air: Not reported
Bedrock: Not reported
Responsible Unit: Northwest

Name: JACK IN THE BOX KENT
Address: 221 CENTRAL AVE N
City,State,Zip: KENT, WA 98032
Facility ID: 7661
Region: Northwest
Lat/Long: 47.38302 / -122.23147
Clean Up Siteid: 11832
Site Status: Cleanup Started
Contaminant Name: Petroleum-Gasoline
Alternate Site Names: JACK IN THE BOX,Strains Cascade Services Inc
Site Rank: Not reported
Has Institutional Control:Not reported
Past VCP: Not reported
Current VCP: Not reported
Ground Water: Not reported
Surface Water: Not reported
Soil: Confirmed Above Cleanup Levels
Sediment: Not reported
Air: Not reported
Bedrock: Not reported
Responsible Unit: Northwest

ALLSITES:
Name: STRAINS CASCADE SERVICES INC
Facility Id: 7661

Interaction: 101152
Interaction 1: A
Interaction 2: UST
Ecology Program: TOXICS

Map ID
Direction
Distance
Elevation

MAP FINDINGS

Site

Database(s)

EDR ID Number
EPA ID Number

STRAINS CASCADE SERVICES INC (Continued)

S111151828

Program Data: UST
Facility Alt.: Strains Cascade Services Inc
Program ID: 619867
Date Interaction: 2012-03-28 00:00:00
Date Interaction 3: Underground Storage Tank
Latitude: 47.383014383000003
Longitude: -122.231455176

Interaction: 101158
Interaction 1: A
Interaction 2: LUST
Ecology Program: TOXICS
Program Data: ISIS
Facility Alt.: JACK IN THE BOX
Program ID: 619867
Date Interaction: 2012-03-28 00:00:00
Date Interaction 3: LUST Facility
Latitude: 47.383014383000003
Longitude: -122.231455176

Interaction: 97179
Interaction 1: I
Interaction 2: HWG
Ecology Program: HAZWASTE
Program Data: TURBOWASTE
Facility Alt.: Strains Cascade Services Inc
Program ID: WAH000038735
Date Interaction: 2011-07-11 00:00:00
Date Interaction 3: Hazardous Waste Generator
Latitude: 47.383014383000003
Longitude: -122.231455176

Interaction: 101145
Interaction 1: A
Interaction 2: INDPNDNT
Ecology Program: TOXICS
Program Data: ISIS
Facility Alt.: JACK IN THE BOX
Program ID: Not reported
Date Interaction: 2011-08-15 00:00:00
Date Interaction 3: Independent Cleanup
Latitude: 47.383014383000003
Longitude: -122.231455176

ASBESTOS:

Name: Not reported
Address: 221 CENTRAL AVENUE NORTH
City,State,Zip: KENT, WA
Facility Type: Not reported
Parent ID: Not reported
Form ID: 48776##1511Rhine486917
Notice Date: 05/13/2011
Start Date: 05/23/2011

Map ID
Direction
Distance
Elevation

MAP FINDINGS

Site

Database(s)

EDR ID Number
EPA ID Number

STRAINS CASCADE SERVICES INC (Continued)

S111151828

Completion Date:	05/31/2011
Initial:	Not reported
Amended:	Not reported
On Hold:	Not reported
Off Hold:	Not reported
Emergency:	Not reported
Site Hours Start:	Not reported
Site Hours End:	Not reported
Sunday:	Not reported
Monday:	Not reported
Tuesday:	Not reported
Wednesday:	Not reported
Thursday:	Not reported
Friday:	Not reported
Saturday:	Not reported
Contractor ID:	Not reported
Phone:	Not reported
Job Site CAS:	Not reported
Project Form Email:	Not reported
Property Owner Name:	Not reported
Property Owner Agent:	Not reported
Property Owner Company:	Rhine Demolition LLC (ABCN00001511)
Property Owner Address:	Not reported
Property Owner City:	Not reported
Property Owner State:	Not reported
Property Owner Zip4:	Not reported
Property Owner Phone:	Not reported
Job Site Room:	Not reported
Facility Age:	Not reported
Facility Size:	Not reported
Facility Remodel:	Not reported
Facility Demo:	Not reported
Facility Repair:	Not reported
Facility Maint:	Not reported
Removed:	Not reported
Encapsulated:	Not reported
Quantity Sq Ft:	Not reported
Fireproofing:	Not reported
Popcorn Ceiling:	Not reported
CAB:	Not reported
Sheet Vinyl:	Not reported
Asbestos Paper:	Not reported
Boiler Insulation:	Not reported
Duct Paper:	Not reported
VAT:	Not reported
Roofing:	Not reported
Sq Ft Other:	Not reported
Sq Ft Other Text:	Not reported
Quantity Lin Ft:	Not reported
Mag Pipe Insulation:	Not reported
Air Cell Pipe Insulation:	Not reported
Ducting Insulation:	Not reported
Cement Asbestos Pipe:	Not reported
Mudded Pipe Insulation:	Not reported
Duct Tape:	Not reported
Lin Ft Other1:	Not reported
Lin Ft Other1 Text:	Not reported

Map ID
Direction
Distance
Elevation

MAP FINDINGS

Site

Database(s)

EDR ID Number
EPA ID Number

STRAINS CASCADE SERVICES INC (Continued)

S111151828

Lin Ft Other2:	Not reported
Lin Ft Other2 Text:	Not reported
Indoors:	Not reported
Outdoors:	Not reported
Neg Pres Enclosure:	Not reported
Glove Bag:	Not reported
Mini Enclosure:	Not reported
Critical Barriers:	Not reported
Wrap And Cut:	Not reported
Wet Methods:	Not reported
HEPA Vacuum:	Not reported
MANUALMETHODS :	Not reported
Other CM1:	Not reported
Other CM1 Text:	Not reported
Other CM2:	Not reported
Other CM2 Text:	Not reported
Half Mask APR:	Not reported
Full Face APR:	Not reported
PAPR:	Not reported
Type C Continuous:	Not reported
Type C Pressure:	Not reported
Other Resp Pro:	Not reported
Other Resp Pro Text:	Not reported
Comments:	Not reported
Date Time Submitted:	Not reported
Submitter IP Address:	Not reported
Region:	2
UBI:	603071050
Notice type:	Initial
Project Type:	Other linear footage, Other Square Footage
Supervisor:	Adrian Cantu ()
Supervisor Phone:	Not reported
Certificate Status:	ACTIVE
Name:	Not reported
Address:	221 CENTRAL AVENUE NORTH
City,State,Zip:	KENT, WA
Facility Type:	Not reported
Parent ID:	Not reported
Form ID:	49161##1511Rhine405440
Notice Date:	05/25/2011
Start Date:	05/23/2011
Completion Date:	05/25/2011
Initial:	Not reported
Amended:	Not reported
On Hold:	Not reported
Off Hold:	Not reported
Emergency:	Not reported
Site Hours Start:	Not reported
Site Hours End:	Not reported
Sunday:	Not reported
Monday:	Not reported
Tuesday:	Not reported
Wednesday:	Not reported
Thursday:	Not reported
Friday:	Not reported
Saturday:	Not reported

Map ID
Direction
Distance
Elevation

MAP FINDINGS

Site

Database(s)

EDR ID Number
EPA ID Number

STRAINS CASCADE SERVICES INC (Continued)

S111151828

Contractor ID:	Not reported
Phone:	Not reported
Job Site CAS:	Not reported
Project Form Email:	Not reported
Property Owner Name:	Not reported
Property Owner Agent:	Not reported
Property Owner Company:	Rhine Demolition LLC (ABCN00001511)
Property Owner Address:	Not reported
Property Owner City:	Not reported
Property Owner State:	Not reported
Property Owner Zip4:	Not reported
Property Owner Phone:	Not reported
Job Site Room:	Not reported
Facility Age:	Not reported
Facility Size:	Not reported
Facility Remodel:	Not reported
Facility Demo:	Not reported
Facility Repair:	Not reported
Facility Maint:	Not reported
Removed:	Not reported
Encapsulated:	Not reported
Quantity Sq Ft:	Not reported
Fireproofing:	Not reported
Popcorn Ceiling:	Not reported
CAB:	Not reported
Sheet Vinyl:	Not reported
Asbestos Paper:	Not reported
Boiler Insulation:	Not reported
Duct Paper:	Not reported
VAT:	Not reported
Roofing:	Not reported
Sq Ft Other:	Not reported
Sq Ft Other Text:	Not reported
Quantity Lin Ft:	Not reported
Mag Pipe Insulation:	Not reported
Air Cell Pipe Insulation:	Not reported
Ducting Insulation:	Not reported
Cement Asbestos Pipe:	Not reported
Mudded Pipe Insulation:	Not reported
Duct Tape:	Not reported
Lin Ft Other1:	Not reported
Lin Ft Other1 Text:	Not reported
Lin Ft Other2:	Not reported
Lin Ft Other2 Text:	Not reported
Indoors:	Not reported
Outdoors:	Not reported
Neg Pres Enclosure:	Not reported
Glove Bag:	Not reported
Mini Enclosure:	Not reported
Critical Barriers:	Not reported
Wrap And Cut:	Not reported
Wet Methods:	Not reported
HEPA Vacuum:	Not reported
MANUALMETHODS :	Not reported
Other CM1:	Not reported
Other CM1 Text:	Not reported
Other CM2:	Not reported

Map ID
Direction
Distance
Elevation

MAP FINDINGS

Site

Database(s)

EDR ID Number
EPA ID Number

STRAINS CASCADE SERVICES INC (Continued)

S111151828

Other CM2 Text:	Not reported
Half Mask APR:	Not reported
Full Face APR:	Not reported
PAPR:	Not reported
Type C Continuous:	Not reported
Type C Pressure:	Not reported
Other Resp Pro:	Not reported
Other Resp Pro Text:	Not reported
Comments:	Not reported
Date Time Submitted:	Not reported
Submitter IP Address:	Not reported
Region:	2
UBI:	603071050
Notice type:	Initial
Project Type:	Other linear footage, Other Square Footage
Supervisor:	Adrian Cantu ()
Supervisor Phone:	Not reported
Certificate Status:	ACTIVE

WA MANIFEST:

Name:	STRAINS CASCADE SERVICES INC
Address:	221 CENTRAL AVE N
City,State,Zip:	KENT, WA 98032
Facility Address 2:	Not reported
Facility ID:	7661
EPA ID:	WAH000038735
NAICS:	722211
State Waste Code Desc:	Not reported
Federal Waste Code Desc:	D008
Form Comm:	Not reported
Data Year:	2011
Permit by Rule:	False
Mailing Address 2:	Not reported
Treatment by Generator:	False
Mixed Radioactive Waste:	False
Importer of Hazardous Waste:	False
Immediate Recycler:	False
Treatment/Storage/Disposal/Recycling Facility:	False
Generator of Dangerous Fuel Waste:	False
Generator Marketing to Burner:	False
Other Marketers (i.e., blender, distributor, etc.):	False
Utility Boiler Burner:	False
Industry Boiler Burner:	False
Industrial Furnace:	False
Smelter Defferal:	False
Universal Waste:	Not reported
Off-Specification:	Not reported
LN Address 2:	Not reported
Tax Reg #:	601356382
Business Type:	Jack in the Box Restauran
Mail Name:	Strains Cascade Services Inc
Mailing Address:	25128 B 142nd Ave SE
Mailing City,State,Zip:	Kent, WA 98042
Legal Organization Name:	Strains Cascade Services Inc
Legal Organization Type:	Private
Legal Contact:	Not reported
Legal Address:	25128 B 142nd Ave SE

Map ID
Direction
Distance
Elevation

MAP FINDINGS

Site

Database(s)

EDR ID Number
EPA ID Number

STRAINS CASCADE SERVICES INC (Continued)

S111151828

Legal Address 2:	Not reported
Legal City,State,Zip:	Kent, WA 98042
Legal Phone Number:	425-432-6402
Legal Effective Date:	01/01/1971
Land Organization Name:	Strains Cascade Services Inc
Land Organization Type:	Private
Land Contact:	Not reported
Land Address:	25128 B 142nd Ave SE
Land City,State,Zip:	Kent, WA 98042
Land Phone Number:	425-432-6402
Operator Organization Name:	Strains Cascade Services Inc
Operator Organization Type:	Private
Operator:	Not reported
Operator Address:	25128 B 142nd Ave SE
Operator Address 2:	Not reported
Operator City,State,Zip:	Kent, WA 98042
Operator Phone Number:	425-432-6402
Operator Effective Date:	01/01/1971
Site Contact:	Richard Strain
Site Contact Address:	21626 196th Ave SE
Contact City,State,Zip:	Renton, WA 98058
Site Contact Phone Number:	425-432-6402
Site Contact Email:	Dkssage@gmail.com
Gen Status Code:	LQG
Monthly Generation:	False
Batch Generation:	False
One Time Generation:	True
Transport Own Waste:	False
Tranports Other Waste:	False
Recycler Onsite:	False
Transfer Facility:	False
Other Exemption:	Not reported
UW Battery Gen:	False
Used Oil Transporter:	False
Used Oil Transfer Facility:	False
Used Oil Processor:	False
Used Oil Refiner:	False
Used Oil Fuel Marketer Directs Shipments:	False
Used Oil Fuel Marketer Meets Specs:	False
Site Contact Address 2:	Not reported
SIC Code:	Not reported
CRK Number:	Not reported
Active:	Not reported
CAS Number:	Not reported
Chemical Name:	Not reported
EHS:	Not reported
EHS CAS Number:	Not reported
EHS Name:	Not reported
Waste Stream Generated:	
Waste Managed Off Site:	Y
State Only Waste Code 1:	Not reported
State Only Waste Code 2:	Not reported
Report Managed On Site:	0
KG Managed On Site:	0
Generator Treatment Code:	Not reported
Permit By Rule Code:	Not reported
WCDE Residence Code:	Not reported

Map ID
Direction
Distance
Elevation

MAP FINDINGS

Site

Database(s)

EDR ID Number
EPA ID Number

STRAINS CASCADE SERVICES INC (Continued)

S111151828

WCDH Origin Code: 2
WCDE On Site Code: Not reported
WCDB Code: W301
Description: contaminated soil
CORB Sequence Number: 130455
Sequence Number: 2501896
Mixed Radioactive Flag: False
Designation Code: D
Reported Quantity: 21.3799999
Quantity Unit: ST
Kilograms Quantity: 19395.9363
Density Number: 0
Density Quantity: Not reported

Shipments Send:
CORB Waste Sequence Number: 130455
Waste Sequence Number: 2501896
Sequence Number: 1169993
Shipment Date: 2011-07-28 00:00:00
Manifest Document ID: 003968144FLE
Reported Quantity: 8.65000000
Unit of Measure: ST
Kilograms Quantity: 7847.28013
Receiving EPAID: ORD089452353

Waste Sequence Number: 2501896
Sequence Number: 1169994
Shipment Date: 2011-07-28 00:00:00
Manifest Document ID: 003968143FLE
Reported Quantity: 12.73
Unit of Measure: ST
Kilograms Quantity: 11548.6561
Receiving EPAID: ORD089452353

Waste Stream Off Site Mgmt:
Waste CORB Sequence Number: 130455
Waste Sequence Number: 2501896
Sequence Number: 595479
Received EPAID: ORD089452353
Managed Quantity: 21.3799999
Kilogram Quantity: 19395.9363
Recycled Percentage: Not reported
Waste Management System Code: H111

Waste Stream EPA Code:
CORB Waste Sequence Number: 130455
Waste Sequence Number: 2501896
Sequence Number: 5478302
WCDA Code: D008

Map ID
Direction
Distance
Elevation

MAP FINDINGS

EDR ID Number
EPA ID Number

AF160
North
1/2-1
0.972 mi.
5133 ft.
KING CNTY REGIONAL JUSTICE
421 6TH AVE N
KENT, WA 98032
Site 2 of 2 in cluster AF

WA CSCSL
WA ALLSITES
RCRA NonGen / NLR
FINDS
ECHO
1000155002
WAD043029347

Relative:
Lower
Actual:
35 ft.

CSCSL:
Name: KING COUNTY REGIONAL JUSTICE
Address: 421 6TH AVE N
City,State,Zip: KENT, WA 98032
Facility ID: 2429
Region: Northwest
Lat/Long: 47.38347 / -122.2408
Clean Up Siteid: 3797
Site Status: Cleanup Started
Contaminant Name: Dioxin/Dibenzofuran Compounds
Alternate Site Names: King Cnty Regional Justice,KING CO REGIONAL JUSTICE CTR
Site Rank: Not reported
Has Institutional Control:Not reported
Past VCP: True
Current VCP: Not reported
Ground Water: Suspected
Surface Water: Suspected
Soil: Suspected
Sediment: Not reported
Air: Not reported
Bedrock: Not reported
Responsible Unit: Northwest

Name: KING COUNTY REGIONAL JUSTICE
Address: 421 6TH AVE N
City,State,Zip: KENT, WA 98032
Facility ID: 2429
Region: Northwest
Lat/Long: 47.38347 / -122.2408
Clean Up Siteid: 3797
Site Status: Cleanup Started
Contaminant Name: Halogenated Organics
Alternate Site Names: King Cnty Regional Justice,KING CO REGIONAL JUSTICE CTR
Site Rank: Not reported
Has Institutional Control:Not reported
Past VCP: True
Current VCP: Not reported
Ground Water: Confirmed Above Cleanup Levels
Surface Water: Suspected
Soil: Confirmed Above Cleanup Levels
Sediment: Not reported
Air: Not reported
Bedrock: Not reported
Responsible Unit: Northwest

Name: KING COUNTY REGIONAL JUSTICE
Address: 421 6TH AVE N
City,State,Zip: KENT, WA 98032
Facility ID: 2429
Region: Northwest
Lat/Long: 47.38347 / -122.2408
Clean Up Siteid: 3797
Site Status: Cleanup Started

Map ID
Direction
Distance
Elevation

MAP FINDINGS

Site

Database(s)

EDR ID Number
EPA ID Number

KING CNTY REGIONAL JUSTICE (Continued)

1000155002

Contaminant Name: Petroleum Products-Unspecified
Alternate Site Names: King Cnty Regional Justice,KING CO REGIONAL JUSTICE CTR
Site Rank: Not reported
Has Institutional Control:Not reported
Past VCP: True
Current VCP: Not reported
Ground Water: Confirmed Above Cleanup Levels
Surface Water: Suspected
Soil: Confirmed Above Cleanup Levels
Sediment: Not reported
Air: Not reported
Bedrock: Not reported
Responsible Unit: Northwest

ALLSITES:

Name: KING CNTY REGIONAL JUSTICE
Facility Id: 2429

Interaction: 4436
Interaction 1: I
Interaction 2: HWG
Ecology Program: HAZWASTE
Program Data: TURBOWASTE
Facility Alt.: Not reported
Program ID: WAD043029347
Date Interaction: 1985-03-27 00:00:00
Date Interaction 3: Hazardous Waste Generator
Latitude: 47.383464385000003
Longitude: -122.240785175

Interaction: 4437
Interaction 1: I
Interaction 2: INDPNDNT
Ecology Program: TOXICS
Program Data: ISIS
Facility Alt.: King Cnty Regional Justice
Program ID: Not reported
Date Interaction: 1992-11-02 00:00:00
Date Interaction 3: Independent Cleanup
Latitude: 47.383464385000003
Longitude: -122.240785175

Interaction: 4438
Interaction 1: I
Interaction 2: VOLCLNST
Ecology Program: TOXICS
Program Data: ISIS
Facility Alt.: King Cnty Regional Justice
Program ID: NW1533
Date Interaction: 2006-01-25 00:00:00
Date Interaction 3: Voluntary Cleanup Sites
Latitude: 47.383464385000003
Longitude: -122.240785175

Map ID
Direction
Distance
Elevation

MAP FINDINGS

Site

Database(s)

EDR ID Number
EPA ID Number

KING CNTY REGIONAL JUSTICE (Continued)

1000155002

RCRA NonGen / NLR:
Date Form Received by Agency: 1995-01-01 00:00:00.0
Handler Name: KING CNTY REGIONAL JUSTICE
Handler Address: 421 6TH AVE N
Handler City,State,Zip: KENT, WA 98032
EPA ID: WAD043029347
Contact Name: KING CNTY REGIO KING CNTY REGIO
Contact Address: 401 N 4TH AVE
Contact City,State,Zip: KENT, WA 98032
Contact Telephone: 000-000-0000
Contact Fax: 000-000-0000
Contact Email: Not reported
Contact Title: Not reported
EPA Region: 10
Land Type: Private
Federal Waste Generator Description: Not a generator, verified
Non-Notifier: Not reported
Biennial Report Cycle: Not reported
Accessibility: Not reported
Active Site Indicator: Not reported
State District Owner: WA
State District: NWRO
Mailing Address: 401 N 4TH AVE
Mailing City,State,Zip: KENT, WA 98032
Owner Name: KING COUNTY INT K
Owner Type: Private
Operator Name: HOWARD MFG CO H
Operator Type: Private
Short-Term Generator Activity: No
Importer Activity: No
Mixed Waste Generator: No
Transporter Activity: No
Transfer Facility Activity: No
Recycler Activity with Storage: No
Small Quantity On-Site Burner Exemption: No
Smelting Melting and Refining Furnace Exemption: No
Underground Injection Control: No
Off-Site Waste Receipt: No
Universal Waste Indicator: No
Universal Waste Destination Facility: No
Federal Universal Waste: No
Active Site Fed-Reg Treatment Storage and Disposal Facility: Not reported
Active Site Converter Treatment storage and Disposal Facility: Not reported
Active Site State-Reg Treatment Storage and Disposal Facility: Not reported
Active Site State-Reg Handler: ---
Federal Facility Indicator: Not reported
Hazardous Secondary Material Indicator: NN
Sub-Part K Indicator: Not reported
Commercial TSD Indicator: No
Treatment Storage and Disposal Type: Not reported
2018 GPRA Permit Baseline: Not on the Baseline
2018 GPRA Renewals Baseline: Not on the Baseline
Permit Renewals Workload Universe: Not reported
Permit Workload Universe: Not reported
Permit Progress Universe: Not reported
Post-Closure Workload Universe: Not reported
Closure Workload Universe: Not reported

Map ID
Direction
Distance
Elevation

MAP FINDINGS

Site

Database(s)

EDR ID Number
EPA ID Number

KING CNTY REGIONAL JUSTICE (Continued)

1000155002

202 GPRA Corrective Action Baseline:	No
Corrective Action Workload Universe:	No
Subject to Corrective Action Universe:	No
Non-TSDFs Where RCRA CA has Been Imposed Universe:	No
TSDFs Potentially Subject to CA Under 3004 (u)/(v) Universe:	No
TSDFs Only Subject to CA under Discretionary Auth Universe:	No
Corrective Action Priority Ranking:	No NCAPS ranking
Environmental Control Indicator:	No
Institutional Control Indicator:	No
Human Exposure Controls Indicator:	N/A
Groundwater Controls Indicator:	N/A
Operating TSDF Universe:	Not reported
Full Enforcement Universe:	Not reported
Significant Non-Complier Universe:	No
Unaddressed Significant Non-Complier Universe:	No
Addressed Significant Non-Complier Universe:	No
Significant Non-Complier With a Compliance Schedule Universe:	No
Financial Assurance Required:	Not reported
Handler Date of Last Change:	2012-02-16 19:18:43.0
Recognized Trader-Importer:	No
Recognized Trader-Exporter:	No
Importer of Spent Lead Acid Batteries:	No
Exporter of Spent Lead Acid Batteries:	No
Recycler Activity Without Storage:	Not reported
Manifest Broker:	Not reported
Sub-Part P Indicator:	No

Handler - Owner Operator:

Owner/Operator Indicator:	Operator
Owner/Operator Name:	KING CNTY REGIONAL JUSTICE
Legal Status:	Private
Date Became Current:	Not reported
Date Ended Current:	Not reported
Owner/Operator Address:	421 6TH AVE N
Owner/Operator City,State,Zip:	KENT, WA 98032
Owner/Operator Telephone:	000-000-0000
Owner/Operator Telephone Ext:	Not reported
Owner/Operator Fax:	Not reported
Owner/Operator Email:	Not reported

Owner/Operator Indicator:	Owner
Owner/Operator Name:	KING COUNTY INTERNATIONAL AIRPORT
Legal Status:	Private
Date Became Current:	1994-08-01 00:00:00.
Date Ended Current:	Not reported
Owner/Operator Address:	317 YESLER WAY
Owner/Operator City,State,Zip:	SEATTLE, WA 98104
Owner/Operator Telephone:	000-000-0000
Owner/Operator Telephone Ext:	Not reported
Owner/Operator Fax:	Not reported
Owner/Operator Email:	Not reported

Owner/Operator Indicator:	Operator
Owner/Operator Name:	KING COUNTY INTERNATIONAL AIRPORT
Legal Status:	Private
Date Became Current:	Not reported

Map ID
Direction
Distance
Elevation

MAP FINDINGS

Site

Database(s)

EDR ID Number
EPA ID Number

KING CNTY REGIONAL JUSTICE (Continued)

1000155002

Date Ended Current:	Not reported
Owner/Operator Address:	317 YESLER WAY
Owner/Operator City,State,Zip:	SEATTLE, WA 98104-2624
Owner/Operator Telephone:	000-000-0000
Owner/Operator Telephone Ext:	Not reported
Owner/Operator Fax:	Not reported
Owner/Operator Email:	Not reported
Owner/Operator Indicator:	Operator
Owner/Operator Name:	HOWARD MFG CO H
Legal Status:	Private
Date Became Current:	1997-01-01 00:00:00.
Date Ended Current:	Not reported
Owner/Operator Address:	PO BOX 1188
Owner/Operator City,State,Zip:	KENT, WA 98035-1188
Owner/Operator Telephone:	000-000-0000
Owner/Operator Telephone Ext:	Not reported
Owner/Operator Fax:	Not reported
Owner/Operator Email:	Not reported
Owner/Operator Indicator:	Owner
Owner/Operator Name:	KING COUNTY INTERNATIONAL AIRPORT
Legal Status:	Private
Date Became Current:	Not reported
Date Ended Current:	Not reported
Owner/Operator Address:	317 YESLER WAY
Owner/Operator City,State,Zip:	SEATTLE, WA 98104-2624
Owner/Operator Telephone:	000-000-0000
Owner/Operator Telephone Ext:	Not reported
Owner/Operator Fax:	Not reported
Owner/Operator Email:	Not reported
Owner/Operator Indicator:	Owner
Owner/Operator Name:	KING COUNTY INTERNATIONAL AIRPORT
Legal Status:	Private
Date Became Current:	1994-08-01 00:00:00.
Date Ended Current:	Not reported
Owner/Operator Address:	317 YESLER WAY
Owner/Operator City,State,Zip:	SEATTLE, WA 98104
Owner/Operator Telephone:	000-000-0000
Owner/Operator Telephone Ext:	Not reported
Owner/Operator Fax:	Not reported
Owner/Operator Email:	Not reported
Owner/Operator Indicator:	Operator
Owner/Operator Name:	HOWARD MFG CO
Legal Status:	Private
Date Became Current:	Not reported
Date Ended Current:	Not reported
Owner/Operator Address:	PO BOX 1188
Owner/Operator City,State,Zip:	KENT, WA 98035
Owner/Operator Telephone:	000-000-0000
Owner/Operator Telephone Ext:	Not reported
Owner/Operator Fax:	Not reported
Owner/Operator Email:	Not reported
Owner/Operator Indicator:	Owner

Map ID
Direction
Distance
Elevation

MAP FINDINGS

Site

Database(s)

EDR ID Number
EPA ID Number

KING CNTY REGIONAL JUSTICE (Continued)

1000155002

Owner/Operator Name:	KING COUNTY INTERNATIONAL AIRPORT
Legal Status:	Private
Date Became Current:	Not reported
Date Ended Current:	Not reported
Owner/Operator Address:	317 YESLER WAY
Owner/Operator City,State,Zip:	SEATTLE, WA 98104
Owner/Operator Telephone:	000-000-0000
Owner/Operator Telephone Ext:	Not reported
Owner/Operator Fax:	Not reported
Owner/Operator Email:	Not reported

Owner/Operator Indicator:	Owner
Owner/Operator Name:	KING COUNTY INT K
Legal Status:	Private
Date Became Current:	1994-08-01 00:00:00.
Date Ended Current:	Not reported
Owner/Operator Address:	317 YESLER WAY
Owner/Operator City,State,Zip:	SEATTLE, WA 98104-2624
Owner/Operator Telephone:	000-000-0000
Owner/Operator Telephone Ext:	Not reported
Owner/Operator Fax:	Not reported
Owner/Operator Email:	Not reported

Owner/Operator Indicator:	Owner
Owner/Operator Name:	HOWARD MFG CO
Legal Status:	Private
Date Became Current:	1985-03-27 00:00:00.
Date Ended Current:	Not reported
Owner/Operator Address:	421 6TH AVE N
Owner/Operator City,State,Zip:	KENT, WA 98032
Owner/Operator Telephone:	000-000-0000
Owner/Operator Telephone Ext:	Not reported
Owner/Operator Fax:	Not reported
Owner/Operator Email:	Not reported

Owner/Operator Indicator:	Owner
Owner/Operator Name:	KING COUNTY INTERNATIONAL AIRPORT
Legal Status:	Private
Date Became Current:	Not reported
Date Ended Current:	Not reported
Owner/Operator Address:	317 YESLER WAY
Owner/Operator City,State,Zip:	SEATTLE, WA 98104
Owner/Operator Telephone:	000-000-0000
Owner/Operator Telephone Ext:	Not reported
Owner/Operator Fax:	Not reported
Owner/Operator Email:	Not reported

Owner/Operator Indicator:	Owner
Owner/Operator Name:	KING COUNTY INTERNATIONAL AIRPORT
Legal Status:	Private
Date Became Current:	1994-08-01 00:00:00.
Date Ended Current:	Not reported
Owner/Operator Address:	317 YESLER WAY
Owner/Operator City,State,Zip:	SEATTLE, WA 98104
Owner/Operator Telephone:	000-000-0000
Owner/Operator Telephone Ext:	Not reported
Owner/Operator Fax:	Not reported

Map ID
Direction
Distance
Elevation

MAP FINDINGS

Site

Database(s)

EDR ID Number
EPA ID Number

KING CNTY REGIONAL JUSTICE (Continued)

1000155002

Owner/Operator Email:	Not reported
Owner/Operator Indicator:	Operator
Owner/Operator Name:	KING CNTY REGIONAL JUSTICE
Legal Status:	Private
Date Became Current:	Not reported
Date Ended Current:	Not reported
Owner/Operator Address:	421 6TH AVE N
Owner/Operator City,State,Zip:	KENT, WA 98032
Owner/Operator Telephone:	000-000-0000
Owner/Operator Telephone Ext:	Not reported
Owner/Operator Fax:	Not reported
Owner/Operator Email:	Not reported
Owner/Operator Indicator:	Owner
Owner/Operator Name:	KING CNTY REGIONAL JUSTICE
Legal Status:	Private
Date Became Current:	Not reported
Date Ended Current:	Not reported
Owner/Operator Address:	421 6TH AVE N
Owner/Operator City,State,Zip:	KENT, WA 98032
Owner/Operator Telephone:	000-000-0000
Owner/Operator Telephone Ext:	Not reported
Owner/Operator Fax:	Not reported
Owner/Operator Email:	Not reported
Owner/Operator Indicator:	Operator
Owner/Operator Name:	KING CNTY REGIONAL JUSTICE
Legal Status:	Private
Date Became Current:	Not reported
Date Ended Current:	Not reported
Owner/Operator Address:	421 6TH AVE N
Owner/Operator City,State,Zip:	KENT, WA 98032
Owner/Operator Telephone:	000-000-0000
Owner/Operator Telephone Ext:	Not reported
Owner/Operator Fax:	Not reported
Owner/Operator Email:	Not reported
Owner/Operator Indicator:	Owner
Owner/Operator Name:	KING COUNTY INTERNATIONAL AIRPORT
Legal Status:	Private
Date Became Current:	Not reported
Date Ended Current:	Not reported
Owner/Operator Address:	317 YESLER WAY
Owner/Operator City,State,Zip:	SEATTLE, WA 98104
Owner/Operator Telephone:	000-000-0000
Owner/Operator Telephone Ext:	Not reported
Owner/Operator Fax:	Not reported
Owner/Operator Email:	Not reported
Historic Generators:	
Receive Date:	1994-11-18 00:00:00.0
Handler Name:	KING CNTY REGIONAL JUSTICE
Federal Waste Generator Description:	Not a generator, verified
State District Owner:	WA
Large Quantity Handler of Universal Waste:	No
Recognized Trader Importer:	No

Map ID
Direction
Distance
Elevation

MAP FINDINGS

Site

Database(s)

EDR ID Number
EPA ID Number

KING CNTY REGIONAL JUSTICE (Continued)

1000155002

Recognized Trader Exporter: No
Spent Lead Acid Battery Importer: No
Spent Lead Acid Battery Exporter: No
Current Record: No
Non Storage Recycler Activity: Not reported
Electronic Manifest Broker: Not reported

Receive Date: 1995-01-01 00:00:00.0
Handler Name: KING CNTY REGIONAL JUSTICE
Federal Waste Generator Description: Not a generator, verified
State District Owner: WA
Large Quantity Handler of Universal Waste: No
Recognized Trader Importer: No
Recognized Trader Exporter: No
Spent Lead Acid Battery Importer: No
Spent Lead Acid Battery Exporter: No
Current Record: Yes
Non Storage Recycler Activity: Not reported
Electronic Manifest Broker: Not reported

Receive Date: 1994-11-19 00:00:00.0
Handler Name: KING CNTY REGIONAL JUSTICE
Federal Waste Generator Description: Not a generator, verified
State District Owner: WA
Large Quantity Handler of Universal Waste: No
Recognized Trader Importer: No
Recognized Trader Exporter: No
Spent Lead Acid Battery Importer: No
Spent Lead Acid Battery Exporter: No
Current Record: No
Non Storage Recycler Activity: Not reported
Electronic Manifest Broker: Not reported

Receive Date: 1993-12-31 00:00:00.0
Handler Name: KING CNTY REGIONAL JUSTICE
Federal Waste Generator Description: Small Quantity Generator
State District Owner: WA
Large Quantity Handler of Universal Waste: No
Recognized Trader Importer: No
Recognized Trader Exporter: No
Spent Lead Acid Battery Importer: No
Spent Lead Acid Battery Exporter: No
Current Record: No
Non Storage Recycler Activity: Not reported
Electronic Manifest Broker: Not reported

Receive Date: 1994-11-18 00:00:00.0
Handler Name: KING CNTY REGIONAL JUSTICE
Federal Waste Generator Description: Not a generator, verified
State District Owner: WA
Large Quantity Handler of Universal Waste: No
Recognized Trader Importer: No
Recognized Trader Exporter: No
Spent Lead Acid Battery Importer: No
Spent Lead Acid Battery Exporter: No
Current Record: No
Non Storage Recycler Activity: Not reported

Map ID
Direction
Distance
Elevation

MAP FINDINGS

Site

Database(s)

EDR ID Number
EPA ID Number

KING CNTY REGIONAL JUSTICE (Continued)

1000155002

Electronic Manifest Broker: Not reported

Receive Date: 1995-01-01 00:00:00.0

Handler Name: KING CNTY REGIONAL JUSTICE

Federal Waste Generator Description: Not a generator, verified

State District Owner: WA

Large Quantity Handler of Universal Waste: No

Recognized Trader Importer: No

Recognized Trader Exporter: No

Spent Lead Acid Battery Importer: No

Spent Lead Acid Battery Exporter: No

Current Record: No

Non Storage Recycler Activity: Not reported

Electronic Manifest Broker: Not reported

List of NAICS Codes and Descriptions:

NAICS Code: 321999

NAICS Description: ALL OTHER MISCELLANEOUS WOOD PRODUCT MANUFACTURING

Facility Has Received Notices of Violations:

Violations: No Violations Found

Evaluation Action Summary:

Evaluations: No Evaluations Found

FINDS:

Registry ID: 110005320063

Click Here:

Environmental Interest/Information System:

Washington Facility / Site Identification System (WA-FSIS) provides a means to query and display data maintained by the Washington Department of Ecology. This system contains key information for each facility/site that is currently, or has been, of interest to the Air Quality, Dam Safety, Hazardous Waste, Toxics Cleanup, and Water Quality Programs.

RCRAInfo is a national information system that supports the Resource Conservation and Recovery Act (RCRA) program through the tracking of events and activities related to facilities that generate, transport, and treat, store, or dispose of hazardous waste. RCRAInfo allows RCRA program staff to track the notification, permit, compliance, and corrective action activities required under RCRA.

[Click this hyperlink](#) while viewing on your computer to access additional FINDS: detail in the EDR Site Report.

ECHO:

Envid: 1000155002

Registry ID: 110005320063

DFR URL: <http://echo.epa.gov/detailed-facility-report?fid=110005320063>

Name: KING CNTY REGIONAL JUSTICE

Address: 421 6TH AV N

City,State,Zip: KENT, WA 98032

Map ID
Direction
Distance
Elevation

MAP FINDINGS

Site

Database(s)

EDR ID Number
EPA ID Number

161
NW
1/2-1
0.975 mi.
5149 ft.

MEEKER CLEANERS
1317 W MEEKER ST
KENT, WA 98032

WA HSL
WA CSCSL
WA ALLSITES
RCRA NonGen / NLR
FINDS
ECHO

1000878576
WA0000097873

Relative:
Lower

HSL:

Actual:
36 ft.

Name: MEEKER CLEANERS
Address: Not reported
City,State,Zip: KENT, WA
edr_fstat: WA
edr_fzip: Not reported
edr_fcnty: KING
edr_zip: Not reported
Facility Type: Hazardous Sites List
Facility Status: Cleanup Started
FSID Number: 87719977
Rank: 3
Region: NW
EDR Link ID: 87719977
Region Decode: NORTHWEST REGIONAL OFFICE

CSCSL:

Name: MEEKER CLEANERS
Address: 1317 W MEEKER ST
City,State,Zip: KENT, WA 98032
Facility ID: 87719977
Region: Northwest
Lat/Long: 47.3813 / -122.24956
Clean Up Siteid: 1177
Site Status: Cleanup Started
Contaminant Name: Halogenated Organics
Alternate Site Names: Not reported
Site Rank: 3 - Moderate Risk
Has Institutional Control: Not reported
Past VCP: True
Current VCP: True
Ground Water: Confirmed Above Cleanup Levels
Surface Water: Not reported
Soil: Confirmed Above Cleanup Levels
Sediment: Not reported
Air: Not reported
Bedrock: Not reported
Responsible Unit: Northwest

Name: MEEKER CLEANERS
Address: 1317 W MEEKER ST
City,State,Zip: KENT, WA 98032
Facility ID: 87719977
Region: Northwest
Lat/Long: 47.3813 / -122.24956
Clean Up Siteid: 1177
Site Status: Cleanup Started
Contaminant Name: Petroleum-Diesel
Alternate Site Names: Not reported
Site Rank: 3 - Moderate Risk
Has Institutional Control: Not reported
Past VCP: True

Map ID
Direction
Distance
Elevation

MAP FINDINGS

Site

Database(s)

EDR ID Number
EPA ID Number

MEEKER CLEANERS (Continued)

1000878576

Current VCP: True
Ground Water: Confirmed Above Cleanup Levels
Surface Water: Not reported
Soil: Confirmed Above Cleanup Levels
Sediment: Not reported
Air: Not reported
Bedrock: Not reported
Responsible Unit: Northwest

Name: MEEKER CLEANERS
Address: 1317 W MEEKER ST
City,State,Zip: KENT, WA 98032
Facility ID: 87719977
Region: Northwest
Lat/Long: 47.3813 / -122.24956
Clean Up Siteid: 1177
Site Status: Cleanup Started
Contaminant Name: Petroleum-Other
Alternate Site Names: Not reported
Site Rank: 3 - Moderate Risk
Has Institutional Control: Not reported
Past VCP: True
Current VCP: True
Ground Water: Confirmed Above Cleanup Levels
Surface Water: Not reported
Soil: Confirmed Above Cleanup Levels
Sediment: Not reported
Air: Not reported
Bedrock: Not reported
Responsible Unit: Northwest

ALLSITES:

Name: MEEKER CLEANERS
Facility Id: 87719977

Interaction: 69811
Interaction 1: I
Interaction 2: HWG
Ecology Program: HAZWASTE
Program Data: TURBOWASTE
Facility Alt.: Not reported
Program ID: WA0000097873
Date Interaction: 1994-01-18 00:00:00
Date Interaction 3: Hazardous Waste Generator
Latitude: 47.381294384999997
Longitude: -122.249545173

Interaction: 69812
Interaction 1: I
Interaction 2: VOLCLNST
Ecology Program: TOXICS
Program Data: ISIS
Facility Alt.: Meeker Cleaners
Program ID: NW0879
Date Interaction: 2002-04-08 00:00:00
Date Interaction 3: Voluntary Cleanup Sites

Map ID
Direction
Distance
Elevation

MAP FINDINGS

Site

Database(s)

EDR ID Number
EPA ID Number

MEEKER CLEANERS (Continued)

1000878576

Latitude: 47.38129438499997
Longitude: -122.249545173

RCRA NonGen / NLR:

Date Form Received by Agency:	2003-02-25 00:00:00.0
Handler Name:	MEEKER CLEANERS
Handler Address:	1317 W MEEKER ST
Handler City,State,Zip:	KENT, WA 98032
EPA ID:	WA0000097873
Contact Name:	JONG CHA
Contact Address:	1317 W MEEKER ST
Contact City,State,Zip:	KENT, WA 98032
Contact Telephone:	206-850-8267
Contact Fax:	Not reported
Contact Email:	Not reported
Contact Title:	Not reported
EPA Region:	10
Land Type:	Other
Federal Waste Generator Description:	Not a generator, verified
Non-Notifier:	Not reported
Biennial Report Cycle:	Not reported
Accessibility:	Not reported
Active Site Indicator:	Not reported
State District Owner:	WA
State District:	NWRO
Mailing Address:	1317 W MEEKER ST
Mailing City,State,Zip:	KENT, WA 98032
Owner Name:	MEEKER CLEANERS
Owner Type:	Private
Operator Name:	MEEKER CLEANERS
Operator Type:	Private
Short-Term Generator Activity:	No
Importer Activity:	No
Mixed Waste Generator:	No
Transporter Activity:	No
Transfer Facility Activity:	No
Recycler Activity with Storage:	No
Small Quantity On-Site Burner Exemption:	No
Smelting Melting and Refining Furnace Exemption:	No
Underground Injection Control:	No
Off-Site Waste Receipt:	No
Universal Waste Indicator:	No
Universal Waste Destination Facility:	No
Federal Universal Waste:	No
Active Site Fed-Reg Treatment Storage and Disposal Facility:	Not reported
Active Site Converter Treatment storage and Disposal Facility:	Not reported
Active Site State-Reg Treatment Storage and Disposal Facility:	Not reported
Active Site State-Reg Handler:	---
Federal Facility Indicator:	Not reported
Hazardous Secondary Material Indicator:	NN
Sub-Part K Indicator:	Not reported
Commercial TSD Indicator:	No
Treatment Storage and Disposal Type:	Not reported
2018 GPRA Permit Baseline:	Not on the Baseline
2018 GPRA Renewals Baseline:	Not on the Baseline
Permit Renewals Workload Universe:	Not reported

Map ID
Direction
Distance
Elevation

MAP FINDINGS

Site

Database(s)

EDR ID Number
EPA ID Number

MEEKER CLEANERS (Continued)

1000878576

Permit Workload Universe:	Not reported
Permit Progress Universe:	Not reported
Post-Closure Workload Universe:	Not reported
Closure Workload Universe:	Not reported
202 GPRA Corrective Action Baseline:	No
Corrective Action Workload Universe:	No
Subject to Corrective Action Universe:	No
Non-TSDFs Where RCRA CA has Been Imposed Universe:	No
TSDFs Potentially Subject to CA Under 3004 (u)/(v) Universe:	No
TSDFs Only Subject to CA under Discretionary Auth Universe:	No
Corrective Action Priority Ranking:	No NCAPS ranking
Environmental Control Indicator:	No
Institutional Control Indicator:	No
Human Exposure Controls Indicator:	N/A
Groundwater Controls Indicator:	N/A
Operating TSDF Universe:	Not reported
Full Enforcement Universe:	Not reported
Significant Non-Complier Universe:	No
Unaddressed Significant Non-Complier Universe:	No
Addressed Significant Non-Complier Universe:	No
Significant Non-Complier With a Compliance Schedule Universe:	No
Financial Assurance Required:	Not reported
Handler Date of Last Change:	2018-05-08 19:06:55.0
Recognized Trader-Importer:	No
Recognized Trader-Exporter:	No
Importer of Spent Lead Acid Batteries:	No
Exporter of Spent Lead Acid Batteries:	No
Recycler Activity Without Storage:	No
Manifest Broker:	No
Sub-Part P Indicator:	No

Handler - Owner Operator:

Owner/Operator Indicator:	Owner
Owner/Operator Name:	SMITH, MARTIN
Legal Status:	Private
Date Became Current:	Not reported
Date Ended Current:	Not reported
Owner/Operator Address:	249 SW 41ST ST
Owner/Operator City,State,Zip:	RENTON, WA 98055
Owner/Operator Telephone:	206-251-6840
Owner/Operator Telephone Ext:	Not reported
Owner/Operator Fax:	Not reported
Owner/Operator Email:	Not reported

Owner/Operator Indicator:	Owner
Owner/Operator Name:	SMITH, MARTIN
Legal Status:	Private
Date Became Current:	Not reported
Date Ended Current:	Not reported
Owner/Operator Address:	249 SW 41ST ST
Owner/Operator City,State,Zip:	RENTON, WA 98055
Owner/Operator Telephone:	206-251-6840
Owner/Operator Telephone Ext:	Not reported
Owner/Operator Fax:	Not reported
Owner/Operator Email:	Not reported

Map ID
Direction
Distance
Elevation

MAP FINDINGS

Site

Database(s)

EDR ID Number
EPA ID Number

MEEKER CLEANERS (Continued)

1000878576

Owner/Operator Indicator: Owner
Owner/Operator Name: MEEKER CLEANERS
Legal Status: Private
Date Became Current: 1996-05-01 00:00:00.
Date Ended Current: Not reported
Owner/Operator Address: 1317 W MEEKER ST
Owner/Operator City,State,Zip: KENT, WA 98032
Owner/Operator Telephone: 206-850-8267
Owner/Operator Telephone Ext: Not reported
Owner/Operator Fax: Not reported
Owner/Operator Email: Not reported

Owner/Operator Indicator: Operator
Owner/Operator Name: MEEKER CLEANERS
Legal Status: Private
Date Became Current: Not reported
Date Ended Current: Not reported
Owner/Operator Address: 1317 W MEEKER ST
Owner/Operator City,State,Zip: KENT, WA 98032
Owner/Operator Telephone: 000-000-0000
Owner/Operator Telephone Ext: Not reported
Owner/Operator Fax: Not reported
Owner/Operator Email: Not reported

Owner/Operator Indicator: Operator
Owner/Operator Name: MEEKER CLEANERS
Legal Status: Private
Date Became Current: Not reported
Date Ended Current: Not reported
Owner/Operator Address: 1317 W MEEKER ST
Owner/Operator City,State,Zip: KENT, WA 98032
Owner/Operator Telephone: 000-000-0000
Owner/Operator Telephone Ext: Not reported
Owner/Operator Fax: Not reported
Owner/Operator Email: Not reported

Owner/Operator Indicator: Owner
Owner/Operator Name: MEEKER CLEANERS
Legal Status: Private
Date Became Current: 1996-05-01 00:00:00.
Date Ended Current: Not reported
Owner/Operator Address: 1317 W MEEKER ST
Owner/Operator City,State,Zip: KENT, WA 98032
Owner/Operator Telephone: 206-850-8267
Owner/Operator Telephone Ext: Not reported
Owner/Operator Fax: Not reported
Owner/Operator Email: Not reported

Owner/Operator Indicator: Owner
Owner/Operator Name: SMITH, MARTIN
Legal Status: Private
Date Became Current: Not reported
Date Ended Current: Not reported
Owner/Operator Address: 249 SW 41ST ST
Owner/Operator City,State,Zip: RENTON, WA 98055
Owner/Operator Telephone: 206-251-6840
Owner/Operator Telephone Ext: Not reported

Map ID
Direction
Distance
Elevation

MAP FINDINGS

Site

Database(s)

EDR ID Number
EPA ID Number

MEEKER CLEANERS (Continued)

1000878576

Owner/Operator Fax:	Not reported
Owner/Operator Email:	Not reported
Owner/Operator Indicator:	Owner
Owner/Operator Name:	MEEKER CLEANERS
Legal Status:	Private
Date Became Current:	1996-05-01 00:00:00.
Date Ended Current:	Not reported
Owner/Operator Address:	1317 W MEEKER ST
Owner/Operator City,State,Zip:	KENT, WA 98032
Owner/Operator Telephone:	206-850-8267
Owner/Operator Telephone Ext:	Not reported
Owner/Operator Fax:	Not reported
Owner/Operator Email:	Not reported
Owner/Operator Indicator:	Owner
Owner/Operator Name:	MEEKER CLEANERS
Legal Status:	Private
Date Became Current:	1996-05-01 00:00:00.
Date Ended Current:	Not reported
Owner/Operator Address:	1317 W MEEKER ST
Owner/Operator City,State,Zip:	KENT, WA 98032
Owner/Operator Telephone:	206-850-8267
Owner/Operator Telephone Ext:	Not reported
Owner/Operator Fax:	Not reported
Owner/Operator Email:	Not reported
Owner/Operator Indicator:	Owner
Owner/Operator Name:	MEEKER CLEANERS
Legal Status:	Private
Date Became Current:	Not reported
Date Ended Current:	Not reported
Owner/Operator Address:	1317 W MEEKER ST
Owner/Operator City,State,Zip:	KENT, WA 98032
Owner/Operator Telephone:	000-000-0000
Owner/Operator Telephone Ext:	Not reported
Owner/Operator Fax:	Not reported
Owner/Operator Email:	Not reported
Owner/Operator Indicator:	Owner
Owner/Operator Name:	MEEKER CLEANERS M
Legal Status:	Private
Date Became Current:	1996-05-01 00:00:00.
Date Ended Current:	Not reported
Owner/Operator Address:	1317 W MEEKER ST
Owner/Operator City,State,Zip:	KENT, WA 98032-4393
Owner/Operator Telephone:	206-850-8267
Owner/Operator Telephone Ext:	Not reported
Owner/Operator Fax:	Not reported
Owner/Operator Email:	Not reported
Owner/Operator Indicator:	Operator
Owner/Operator Name:	MEEKER CLEANERS
Legal Status:	Private
Date Became Current:	Not reported
Date Ended Current:	Not reported
Owner/Operator Address:	1317 W MEEKER ST

Map ID
Direction
Distance
Elevation

MAP FINDINGS

Site

Database(s)

EDR ID Number
EPA ID Number

MEEKER CLEANERS (Continued)

1000878576

Owner/Operator City,State,Zip:	KENT, WA 98032
Owner/Operator Telephone:	000-000-0000
Owner/Operator Telephone Ext:	Not reported
Owner/Operator Fax:	Not reported
Owner/Operator Email:	Not reported
Owner/Operator Indicator:	Owner
Owner/Operator Name:	MEEKER CLEANERS
Legal Status:	Private
Date Became Current:	Not reported
Date Ended Current:	Not reported
Owner/Operator Address:	1317 W MEEKER ST
Owner/Operator City,State,Zip:	KENT, WA 98032
Owner/Operator Telephone:	000-000-0000
Owner/Operator Telephone Ext:	Not reported
Owner/Operator Fax:	Not reported
Owner/Operator Email:	Not reported
Owner/Operator Indicator:	Owner
Owner/Operator Name:	MEEKER CLEANERS
Legal Status:	Private
Date Became Current:	1996-05-01 00:00:00.
Date Ended Current:	Not reported
Owner/Operator Address:	1317 W MEEKER ST
Owner/Operator City,State,Zip:	KENT, WA 98032
Owner/Operator Telephone:	206-850-8267
Owner/Operator Telephone Ext:	Not reported
Owner/Operator Fax:	Not reported
Owner/Operator Email:	Not reported
Owner/Operator Indicator:	Operator
Owner/Operator Name:	MEEKER CLEANERS
Legal Status:	Private
Date Became Current:	Not reported
Date Ended Current:	Not reported
Owner/Operator Address:	1317 W MEEKER ST
Owner/Operator City,State,Zip:	KENT, WA 98032
Owner/Operator Telephone:	000-000-0000
Owner/Operator Telephone Ext:	Not reported
Owner/Operator Fax:	Not reported
Owner/Operator Email:	Not reported
Owner/Operator Indicator:	Operator
Owner/Operator Name:	MEEKER CLEANERS
Legal Status:	Private
Date Became Current:	Not reported
Date Ended Current:	Not reported
Owner/Operator Address:	1317 W MEEKER ST
Owner/Operator City,State,Zip:	KENT, WA 98032
Owner/Operator Telephone:	000-000-0000
Owner/Operator Telephone Ext:	Not reported
Owner/Operator Fax:	Not reported
Owner/Operator Email:	Not reported
Owner/Operator Indicator:	Owner
Owner/Operator Name:	MEEKER CLEANERS
Legal Status:	Private

Map ID
Direction
Distance
Elevation

MAP FINDINGS

Site

Database(s)

EDR ID Number
EPA ID Number

MEEKER CLEANERS (Continued)

1000878576

Date Became Current:	Not reported
Date Ended Current:	Not reported
Owner/Operator Address:	1317 W MEEKER ST
Owner/Operator City,State,Zip:	KENT, WA 98032
Owner/Operator Telephone:	000-000-0000
Owner/Operator Telephone Ext:	Not reported
Owner/Operator Fax:	Not reported
Owner/Operator Email:	Not reported
Owner/Operator Indicator:	Owner
Owner/Operator Name:	SMITH, MARTIN
Legal Status:	Private
Date Became Current:	Not reported
Date Ended Current:	Not reported
Owner/Operator Address:	249 SW 41ST ST
Owner/Operator City,State,Zip:	RENTON, WA 98055
Owner/Operator Telephone:	206-251-6840
Owner/Operator Telephone Ext:	Not reported
Owner/Operator Fax:	Not reported
Owner/Operator Email:	Not reported
Owner/Operator Indicator:	Operator
Owner/Operator Name:	MEEKER CLEANERS
Legal Status:	Private
Date Became Current:	Not reported
Date Ended Current:	Not reported
Owner/Operator Address:	1317 W MEEKER ST
Owner/Operator City,State,Zip:	KENT, WA 98032-4393
Owner/Operator Telephone:	206-850-8267
Owner/Operator Telephone Ext:	Not reported
Owner/Operator Fax:	Not reported
Owner/Operator Email:	Not reported
Owner/Operator Indicator:	Owner
Owner/Operator Name:	MEEKER CLEANERS
Legal Status:	Private
Date Became Current:	Not reported
Date Ended Current:	Not reported
Owner/Operator Address:	1317 W MEEKER ST
Owner/Operator City,State,Zip:	KENT, WA 98032
Owner/Operator Telephone:	000-000-0000
Owner/Operator Telephone Ext:	Not reported
Owner/Operator Fax:	Not reported
Owner/Operator Email:	Not reported
Owner/Operator Indicator:	Operator
Owner/Operator Name:	MEEKER CLEANERS
Legal Status:	Private
Date Became Current:	Not reported
Date Ended Current:	Not reported
Owner/Operator Address:	1317 W MEEKER ST
Owner/Operator City,State,Zip:	KENT, WA 98032
Owner/Operator Telephone:	000-000-0000
Owner/Operator Telephone Ext:	Not reported
Owner/Operator Fax:	Not reported
Owner/Operator Email:	Not reported

Map ID
Direction
Distance
Elevation

MAP FINDINGS

Site

Database(s)

EDR ID Number
EPA ID Number

MEEKER CLEANERS (Continued)

1000878576

Historic Generators:

Receive Date: 2003-02-24 00:00:00.0
Handler Name: MEEKER CLEANERS
Federal Waste Generator Description: Not a generator, verified
State District Owner: WA
Large Quantity Handler of Universal Waste: No
Recognized Trader Importer: No
Recognized Trader Exporter: No
Spent Lead Acid Battery Importer: No
Spent Lead Acid Battery Exporter: No
Current Record: No
Non Storage Recycler Activity: Not reported
Electronic Manifest Broker: Not reported

Receive Date: 2003-02-24 00:00:00.0
Handler Name: MEEKER CLEANERS
Federal Waste Generator Description: Not a generator, verified
State District Owner: WA
Large Quantity Handler of Universal Waste: No
Recognized Trader Importer: No
Recognized Trader Exporter: No
Spent Lead Acid Battery Importer: No
Spent Lead Acid Battery Exporter: No
Current Record: No
Non Storage Recycler Activity: Not reported
Electronic Manifest Broker: Not reported

Receive Date: 2003-02-25 00:00:00.0
Handler Name: MEEKER CLEANERS
Federal Waste Generator Description: Not a generator, verified
State District Owner: WA
Large Quantity Handler of Universal Waste: No
Recognized Trader Importer: No
Recognized Trader Exporter: No
Spent Lead Acid Battery Importer: No
Spent Lead Acid Battery Exporter: No
Current Record: Yes
Non Storage Recycler Activity: Not reported
Electronic Manifest Broker: Not reported

Receive Date: 1993-12-31 00:00:00.0
Handler Name: MEEKER CLEANERS
Federal Waste Generator Description: Conditionally Exempt Small Quantity Generator
State District Owner: WA
Large Quantity Handler of Universal Waste: No
Recognized Trader Importer: No
Recognized Trader Exporter: No
Spent Lead Acid Battery Importer: No
Spent Lead Acid Battery Exporter: No
Current Record: No
Non Storage Recycler Activity: Not reported
Electronic Manifest Broker: Not reported

Receive Date: 1997-07-10 00:00:00.0
Handler Name: MEEKER CLEANERS
Federal Waste Generator Description: Conditionally Exempt Small Quantity Generator
State District Owner: WA

Map ID
Direction
Distance
Elevation

MAP FINDINGS

Site

Database(s)

EDR ID Number
EPA ID Number

MEEKER CLEANERS (Continued)

1000878576

Large Quantity Handler of Universal Waste: No
Recognized Trader Importer: No
Recognized Trader Exporter: No
Spent Lead Acid Battery Importer: No
Spent Lead Acid Battery Exporter: No
Current Record: No
Non Storage Recycler Activity: Not reported
Electronic Manifest Broker: Not reported

Receive Date: 1997-07-11 00:00:00.0
Handler Name: MEEKER CLEANERS
Federal Waste Generator Description: Conditionally Exempt Small Quantity Generator
State District Owner: WA
Large Quantity Handler of Universal Waste: No
Recognized Trader Importer: No
Recognized Trader Exporter: No
Spent Lead Acid Battery Importer: No
Spent Lead Acid Battery Exporter: No
Current Record: No
Non Storage Recycler Activity: Not reported
Electronic Manifest Broker: Not reported

Receive Date: 1998-10-20 00:00:00.0
Handler Name: MEEKER CLEANERS
Federal Waste Generator Description: Not a generator, verified
State District Owner: WA
Large Quantity Handler of Universal Waste: No
Recognized Trader Importer: No
Recognized Trader Exporter: No
Spent Lead Acid Battery Importer: No
Spent Lead Acid Battery Exporter: No
Current Record: No
Non Storage Recycler Activity: Not reported
Electronic Manifest Broker: Not reported

Receive Date: 2003-02-24 00:00:00.0
Handler Name: MEEKER CLEANERS
Federal Waste Generator Description: Not a generator, verified
State District Owner: WA
Large Quantity Handler of Universal Waste: No
Recognized Trader Importer: No
Recognized Trader Exporter: No
Spent Lead Acid Battery Importer: No
Spent Lead Acid Battery Exporter: No
Current Record: No
Non Storage Recycler Activity: Not reported
Electronic Manifest Broker: Not reported

List of NAICS Codes and Descriptions:

NAICS Code: 81232
NAICS Description: DRYCLEANING AND LAUNDRY SERVICES (EXCEPT COIN-OPERATED)

NAICS Code: Not reported
NAICS Description: Not reported

Facility Has Received Notices of Violation:

Map ID
Direction
Distance
Elevation

MAP FINDINGS

Site

Database(s)

EDR ID Number
EPA ID Number

MEEKER CLEANERS (Continued)

1000878576

Found Violation:	No
Agency Which Determined Violation:	Not reported
Violation Short Description:	Not reported
Date Violation was Determined:	Not reported
Actual Return to Compliance Date:	Not reported
Return to Compliance Qualifier:	Not reported
Violation Responsible Agency:	Not reported
Scheduled Compliance Date:	Not reported
Enforcement Identifier:	Not reported
Date of Enforcement Action:	Not reported
Enforcement Responsible Agency:	Not reported
Enforcement Docket Number:	Not reported
Enforcement Attorney:	Not reported
Corrective Action Component:	Not reported
Appeal Initiated Date:	Not reported
Appeal Resolution Date:	Not reported
Disposition Status Date:	Not reported
Disposition Status:	Not reported
Disposition Status Description:	Not reported
Consent/Final Order Sequence Number:	Not reported
Consent/Final Order Respondent Name:	Not reported
Consent/Final Order Lead Agency:	Not reported
Enforcement Type:	Not reported
Enforcement Responsible Person:	Not reported
Enforcement Responsible Sub-Organization:	Not reported
SEP Sequence Number:	Not reported
SEP Expenditure Amount:	Not reported
SEP Scheduled Completion Date:	Not reported
SEP Actual Date:	Not reported
SEP Defaulted Date:	Not reported
SEP Type:	Not reported
SEP Type Description:	Not reported
Proposed Amount:	Not reported
Final Monetary Amount:	Not reported
Paid Amount:	Not reported
Final Count:	Not reported
Final Amount:	Not reported

Found Violation:	No
Agency Which Determined Violation:	Not reported
Violation Short Description:	Not reported
Date Violation was Determined:	Not reported
Actual Return to Compliance Date:	Not reported
Return to Compliance Qualifier:	Not reported
Violation Responsible Agency:	Not reported
Scheduled Compliance Date:	Not reported
Enforcement Identifier:	Not reported
Date of Enforcement Action:	Not reported
Enforcement Responsible Agency:	Not reported
Enforcement Docket Number:	Not reported
Enforcement Attorney:	Not reported
Corrective Action Component:	Not reported
Appeal Initiated Date:	Not reported
Appeal Resolution Date:	Not reported
Disposition Status Date:	Not reported
Disposition Status:	Not reported
Disposition Status Description:	Not reported

Map ID
Direction
Distance
Elevation

MAP FINDINGS

Site

Database(s)

EDR ID Number
EPA ID Number

MEEKER CLEANERS (Continued)

1000878576

Consent/Final Order Sequence Number: Not reported
Consent/Final Order Respondent Name: Not reported
Consent/Final Order Lead Agency: Not reported
Enforcement Type: Not reported
Enforcement Responsible Person: Not reported
Enforcement Responsible Sub-Organization: Not reported
SEP Sequence Number: Not reported
SEP Expenditure Amount: Not reported
SEP Scheduled Completion Date: Not reported
SEP Actual Date: Not reported
SEP Defaulted Date: Not reported
SEP Type: Not reported
SEP Type Description: Not reported
Proposed Amount: Not reported
Final Monetary Amount: Not reported
Paid Amount: Not reported
Final Count: Not reported
Final Amount: Not reported

Evaluation Action Summary:

Evaluation Date: 2003-02-12 00:00:00.0
Evaluation Responsible Agency: State
Found Violation: No
Evaluation Type Description: COMPLIANCE ASSISTANCE VISIT
Evaluation Responsible Person Identifier: WAJEB
Evaluation Responsible Sub-Organization: CR
Actual Return to Compliance Date: Not reported
Scheduled Compliance Date: Not reported
Date of Request: Not reported
Date Response Received: Not reported
Request Agency: Not reported
Former Citation: Not reported

Evaluation Date: 1997-07-08 00:00:00.0
Evaluation Responsible Agency: State
Found Violation: No
Evaluation Type Description: COMPLIANCE ASSISTANCE VISIT
Evaluation Responsible Person Identifier: WASMS
Evaluation Responsible Sub-Organization: NW
Actual Return to Compliance Date: Not reported
Scheduled Compliance Date: Not reported
Date of Request: Not reported
Date Response Received: Not reported
Request Agency: Not reported
Former Citation: Not reported

FINDS:

Registry ID: 110005263473

[Click Here:](#)

Environmental Interest/Information System:

Washington Facility / Site Identification System (WA-FSIS) provides a means to query and display data maintained by the Washington Department of Ecology. This system contains key information for each facility/site that is currently, or has been, of interest to the Air

Map ID
Direction
Distance
Elevation

MAP FINDINGS

Site

Database(s)

EDR ID Number
EPA ID Number

MEEKER CLEANERS (Continued)

1000878576

Quality, Dam Safety, Hazardous Waste, Toxics Cleanup, and Water Quality Programs.
RCRAInfo is a national information system that supports the Resource Conservation and Recovery Act (RCRA) program through the tracking of events and activities related to facilities that generate, transport, and treat, store, or dispose of hazardous waste. RCRAInfo allows RCRA program staff to track the notification, permit, compliance, and corrective action activities required under RCRA.

[Click this hyperlink](#) while viewing on your computer to access additional FINDS: detail in the EDR Site Report.

ECHO:

Envid: 1000878576
Registry ID: 110005263473
DFR URL: <http://echo.epa.gov/detailed-facility-report?fid=110005263473>
Name: MEEKER CLEANERS
Address: 1317 W MEEKER ST
City,State,Zip: KENT, WA 98032

AH162
North
1/2-1
0.977 mi.
5159 ft.

JSWJ PROPERTY FORMER
301 1ST AVE N
KENT, WA 98032

WA CSCSL
WA ALLSITES
FINDS

1007146788
N/A

Site 1 of 3 in cluster AH

Relative:
Higher
Actual:
43 ft.

CSCSL:

Name: JSWJ PROPERTY
Address: 301 1ST AVE N
City,State,Zip: KENT, WA 98032
Facility ID: 8013249
Region: Northwest
Lat/Long: 47.383256 / -122.233711
Clean Up Siteid: 1110
Site Status: Awaiting Cleanup
Contaminant Name: Halogenated Organics
Alternate Site Names: JSWJ Property Former,KENT COMMUTER RAIL GARAGE,SOUND TRANSIT KENT STATION GARAGE
Site Rank: Not reported
Has Institutional Control: Not reported
Past VCP: Not reported
Current VCP: Not reported
Ground Water: Confirmed Above Cleanup Levels
Surface Water: Not reported
Soil: Suspected
Sediment: Not reported
Air: Not reported
Bedrock: Not reported
Responsible Unit: Northwest

Name: JSWJ PROPERTY
Address: 301 1ST AVE N
City,State,Zip: KENT, WA 98032
Facility ID: 8013249
Region: Northwest
Lat/Long: 47.383256 / -122.233711
Clean Up Siteid: 1110
Site Status: Awaiting Cleanup

Map ID
Direction
Distance
Elevation

MAP FINDINGS

Site

Database(s)

EDR ID Number
EPA ID Number

JSWJ PROPERTY FORMER (Continued)

1007146788

Contaminant Name: Metals - Other
Alternate Site Names: JSWJ Property Former,KENT COMMUTER RAIL GARAGE,SOUND TRANSIT KENT STATION GARAGE
Site Rank: Not reported
Has Institutional Control:Not reported
Past VCP: Not reported
Current VCP: Not reported
Ground Water: Below Cleanup Levels
Surface Water: Not reported
Soil: Below Cleanup Levels
Sediment: Not reported
Air: Not reported
Bedrock: Not reported
Responsible Unit: Northwest

Name: JSWJ PROPERTY
Address: 301 1ST AVE N
City,State,Zip: KENT, WA 98032
Facility ID: 8013249
Region: Northwest
Lat/Long: 47.383256 / -122.233711
Clean Up Siteid: 1110
Site Status: Awaiting Cleanup
Contaminant Name: Metals Priority Pollutants
Alternate Site Names: JSWJ Property Former,KENT COMMUTER RAIL GARAGE,SOUND TRANSIT KENT STATION GARAGE

Site Rank: Not reported
Has Institutional Control:Not reported
Past VCP: Not reported
Current VCP: Not reported
Ground Water: Not reported
Surface Water: Not reported
Soil: Below Cleanup Levels
Sediment: Not reported
Air: Not reported
Bedrock: Not reported
Responsible Unit: Northwest

Name: JSWJ PROPERTY
Address: 301 1ST AVE N
City,State,Zip: KENT, WA 98032
Facility ID: 8013249
Region: Northwest
Lat/Long: 47.383256 / -122.233711
Clean Up Siteid: 1110
Site Status: Awaiting Cleanup
Contaminant Name: Petroleum Products-Unspecified
Alternate Site Names: JSWJ Property Former,KENT COMMUTER RAIL GARAGE,SOUND TRANSIT KENT STATION GARAGE

Site Rank: Not reported
Has Institutional Control:Not reported
Past VCP: Not reported
Current VCP: Not reported
Ground Water: Suspected
Surface Water: Not reported
Soil: Suspected
Sediment: Not reported

Map ID
Direction
Distance
Elevation

MAP FINDINGS

Site

Database(s)

EDR ID Number
EPA ID Number

JSWJ PROPERTY FORMER (Continued)

1007146788

Air: Not reported
Bedrock: Not reported
Responsible Unit: Northwest

Name: JSWJ PROPERTY
Address: 301 1ST AVE N
City,State,Zip: KENT, WA 98032
Facility ID: 8013249
Region: Northwest
Lat/Long: 47.383256 / -122.233711
Clean Up Siteid: 1110
Site Status: Awaiting Cleanup
Contaminant Name: Polycyclic Aromatic Hydrocarbons
Alternate Site Names: JSWJ Property Former,KENT COMMUTER RAIL GARAGE,SOUND TRANSIT KENT STATION GARAGE

Site Rank: Not reported
Has Institutional Control: Not reported
Past VCP: Not reported
Current VCP: Not reported
Ground Water: Not reported
Surface Water: Not reported
Soil: Below Cleanup Levels
Sediment: Not reported
Air: Not reported
Bedrock: Not reported
Responsible Unit: Northwest

ALLSITES:

Name: JSWJ PROPERTY FORMER
Facility Id: 8013249

Interaction: 21874
Interaction 1: A
Interaction 2: INDPNDNT
Ecology Program: TOXICS
Program Data: ISIS
Facility Alt.: JSWJ Property Former
Program ID: Not reported
Date Interaction: 2003-11-14 00:00:00
Date Interaction 3: Independent Cleanup
Latitude: 47.383250382999996
Longitude: -122.233696176

FINDS:

Registry ID: 110015970546

[Click Here:](#)

Environmental Interest/Information System:

Washington Facility / Site Identification System (WA-FSIS) provides a means to query and display data maintained by the Washington Department of Ecology. This system contains key information for each facility/site that is currently, or has been, of interest to the Air Quality, Dam Safety, Hazardous Waste, Toxics Cleanup, and Water Quality Programs.

Map ID
Direction
Distance
Elevation

MAP FINDINGS

Site

Database(s)

EDR ID Number
EPA ID Number

JSWJ PROPERTY FORMER (Continued)

1007146788

[Click this hyperlink](#) while viewing on your computer to access additional FINDS: detail in the EDR Site Report.

AH163
NNE
1/2-1
0.984 mi.
5197 ft.

SOUND TRANSIT KENT COMMUTER RAIL
1ST AVE N
KENT, WA 98032

WA CSCSL
WA ALLSITES

S106123672
N/A

Site 2 of 3 in cluster AH

Relative:
Higher

CSCSL:

Actual:
44 ft.

Name: SOUND TRANSIT KENT COMMUTER RAIL
Address: 1ST AVE N
City,State,Zip: KENT, WA 98032
Facility ID: 3627262
Region: Northwest
Lat/Long: 47.383677758315 / -122.2327229985
Clean Up Siteid: 989
Site Status: Awaiting Cleanup
Contaminant Name: Arsenic
Alternate Site Names: Not reported
Site Rank: Not reported
Has Institutional Control: Not reported
Past VCP: Not reported
Current VCP: Not reported
Ground Water: Confirmed Above Cleanup Levels
Surface Water: Not reported
Soil: Not reported
Sediment: Not reported
Air: Not reported
Bedrock: Not reported
Responsible Unit: Northwest

Name: SOUND TRANSIT KENT COMMUTER RAIL
Address: 1ST AVE N
City,State,Zip: KENT, WA 98032
Facility ID: 3627262
Region: Northwest
Lat/Long: 47.383677758315 / -122.2327229985
Clean Up Siteid: 989
Site Status: Awaiting Cleanup
Contaminant Name: Halogenated Organics
Alternate Site Names: Not reported
Site Rank: Not reported
Has Institutional Control: Not reported
Past VCP: Not reported
Current VCP: Not reported
Ground Water: Confirmed Above Cleanup Levels
Surface Water: Not reported
Soil: Suspected
Sediment: Not reported
Air: Not reported
Bedrock: Not reported
Responsible Unit: Northwest

Name: SOUND TRANSIT KENT COMMUTER RAIL
Address: 1ST AVE N
City,State,Zip: KENT, WA 98032
Facility ID: 3627262

Map ID
Direction
Distance
Elevation

MAP FINDINGS

Site

Database(s)

EDR ID Number
EPA ID Number

SOUND TRANSIT KENT COMMUTER RAIL (Continued)

S106123672

Region: Northwest
Lat/Long: 47.383677758315 / -122.2327229985
Clean Up Siteid: 989
Site Status: Awaiting Cleanup
Contaminant Name: Metals Priority Pollutants
Alternate Site Names: Not reported
Site Rank: Not reported
Has Institutional Control: Not reported
Past VCP: Not reported
Current VCP: Not reported
Ground Water: Confirmed Above Cleanup Levels
Surface Water: Not reported
Soil: Not reported
Sediment: Not reported
Air: Not reported
Bedrock: Not reported
Responsible Unit: Northwest

Name: SOUND TRANSIT KENT COMMUTER RAIL
Address: 1ST AVE N
City,State,Zip: KENT, WA 98032
Facility ID: 3627262
Region: Northwest
Lat/Long: 47.383677758315 / -122.2327229985
Clean Up Siteid: 989
Site Status: Awaiting Cleanup
Contaminant Name: Petroleum Products-Unspecified
Alternate Site Names: Not reported
Site Rank: Not reported
Has Institutional Control: Not reported
Past VCP: Not reported
Current VCP: Not reported
Ground Water: Confirmed Above Cleanup Levels
Surface Water: Suspected
Soil: Confirmed Above Cleanup Levels
Sediment: Not reported
Air: Not reported
Bedrock: Not reported
Responsible Unit: Northwest

ALLSITES:

Name: SOUND TRANSIT KENT COMMUTER RAIL
Facility Id: 3627262

Interaction: 13068
Interaction 1: A
Interaction 2: INDPNDNT
Ecology Program: TOXICS
Program Data: ISIS
Facility Alt.: Sound Transit Kent Commuter Rail
Program ID: Not reported
Date Interaction: 2003-12-15 00:00:00
Date Interaction 3: Independent Cleanup
Latitude: 47.383671366000002
Longitude: -122.232706792

Map ID
Direction
Distance
Elevation

MAP FINDINGS

Site

Database(s)

EDR ID Number
EPA ID Number

AG164
NNE
1/2-1
0.988 mi.
5217 ft.
TAQUERIA EL RINCONSITO
305 CENTRAL AVE N
KENT, WA 98032
Site 2 of 2 in cluster AG

WA CSCSL
WA ALLSITES
S116753641
N/A

Relative:
Higher
Actual:
47 ft.

CSCSL:
Name: TAQUERIA EL RINCONSITO
Address: 305 CENTRAL AVE N
City,State,Zip: KENT, WA 98032
Facility ID: 3502
Region: Northwest
Lat/Long: 47.383564682821 / -122.2314259888
Clean Up Siteid: 12421
Site Status: Cleanup Started
Contaminant Name: Benzene
Alternate Site Names: Not reported
Site Rank: Not reported
Has Institutional Control: Not reported
Past VCP: True
Current VCP: Not reported
Ground Water: Confirmed Above Cleanup Levels
Surface Water: Not reported
Soil: Confirmed Above Cleanup Levels
Sediment: Not reported
Air: Not reported
Bedrock: Not reported
Responsible Unit: Northwest

Name: TAQUERIA EL RINCONSITO
Address: 305 CENTRAL AVE N
City,State,Zip: KENT, WA 98032
Facility ID: 3502
Region: Northwest
Lat/Long: 47.383564682821 / -122.2314259888
Clean Up Siteid: 12421
Site Status: Cleanup Started
Contaminant Name: Lead
Alternate Site Names: Not reported
Site Rank: Not reported
Has Institutional Control: Not reported
Past VCP: True
Current VCP: Not reported
Ground Water: Suspected
Surface Water: Not reported
Soil: Suspected
Sediment: Not reported
Air: Not reported
Bedrock: Not reported
Responsible Unit: Northwest

Name: TAQUERIA EL RINCONSITO
Address: 305 CENTRAL AVE N
City,State,Zip: KENT, WA 98032
Facility ID: 3502
Region: Northwest
Lat/Long: 47.383564682821 / -122.2314259888
Clean Up Siteid: 12421
Site Status: Cleanup Started

Map ID
Direction
Distance
Elevation

MAP FINDINGS

Site

Database(s)

EDR ID Number
EPA ID Number

TAQUERIA EL RINCONSITO (Continued)

S116753641

Contaminant Name: Petroleum-Gasoline
Alternate Site Names: Not reported
Site Rank: Not reported
Has Institutional Control: Not reported
Past VCP: True
Current VCP: Not reported
Ground Water: Confirmed Above Cleanup Levels
Surface Water: Not reported
Soil: Confirmed Above Cleanup Levels
Sediment: Not reported
Air: Not reported
Bedrock: Not reported
Responsible Unit: Northwest

ALLSITES:

Name: TAQUERIA EL RINCONSITO
Facility Id: 3502

Interaction: 109384
Interaction 1: I
Interaction 2: UST
Ecology Program: TOXICS
Program Data: UST
Facility Alt.: Taqueria El Rinconsito
Program ID: 620153
Date Interaction: 2014-05-28 00:00:00
Date Interaction 3: Underground Storage Tank
Latitude: 47.383559067
Longitude: -122.23141116399999

Interaction: 109501
Interaction 1: A
Interaction 2: LUST
Ecology Program: TOXICS
Program Data: ISIS
Facility Alt.: Taqueria El Rinconsito
Program ID: 620153
Date Interaction: 2014-07-28 00:00:00
Date Interaction 3: LUST Facility
Latitude: 47.383559067
Longitude: -122.23141116399999

Interaction: 117055
Interaction 1: I
Interaction 2: VOLCLNST
Ecology Program: TOXICS
Program Data: ISIS
Facility Alt.: Taqueria El Rinconsito
Program ID: NW3034
Date Interaction: 2016-02-23 00:00:00
Date Interaction 3: Voluntary Cleanup Sites
Latitude: 47.383559067
Longitude: -122.23141116399999

Map ID
Direction
Distance
Elevation

MAP FINDINGS

Site

Database(s)

EDR ID Number
EPA ID Number

AH165 **RECREATIONAL DISTRIBUTION SYSTEMS INC**
North **325 NORTH 1ST**
1/2-1 **KENT, WA 98032**
0.989 mi.
5222 ft. **Site 3 of 3 in cluster AH**

WA CSCSL **U003025558**
WA LUST **N/A**
WA UST
WA ALLSITES

Relative:
Higher
Actual:
43 ft.

CSCSL:

Name: RECREATIONAL DISTRIBUTION SYSTEMS INC
Address: 325 1ST AVE N
City,State,Zip: KENT, WA 98032
Facility ID: 21627987
Region: Northwest
Lat/Long: 47.383315586141 / -122.2337240144
Clean Up Siteid: 5690
Site Status: Cleanup Started
Contaminant Name: Petroleum-Other
Alternate Site Names: KENT COMMUTER RAIL GARAGE,SILVESTRI PROPERTY SOUND TRANSIT,SOUND TRANSIT KENT STATION GARAGE
Site Rank: Not reported
Has Institutional Control:Not reported
Past VCP: True
Current VCP: Not reported
Ground Water: Confirmed Above Cleanup Levels
Surface Water: Not reported
Soil: Confirmed Above Cleanup Levels
Sediment: Not reported
Air: Not reported
Bedrock: Not reported
Responsible Unit: Northwest

LUST:

Name: RECREATIONAL DISTRIBUTION SYSTEMS INC
Address: 325 1ST AVE N
City,State,Zip: KENT, WA 98032
Facility ID: 21627987
Lust Status Type: LUST - Awaiting Cleanup
Cleanup Site ID: 5690
Cleanup Unit Type: Upland
Process Type: Independent Action
Cleanup Unit Name: KENT COMMUTER RAIL GARAGE,SILVESTRI PROPERTY SOUND TRANSIT,SOUND TRANSIT KENT STATION GARAGE
Response Section: Northwest
Release Date: 07/11/2000
Lust Date: 06/02/2000
Region: Northwest
Lust ID: 5597
UST ID: 11315
Contaminant Name: Petroleum-Other
Ground Water: Confirmed Above Cleanup Levels
Surface Water: Not reported
Soil: Confirmed Above Cleanup Levels
Sediment: Not reported
Air: Not reported
Bedrock: Not reported
Lat/Long: 47.3833155 / -122.23372

UST:

Name: RECREATIONAL DISTRIBUTION SYSTEMS INC

Map ID
Direction
Distance
Elevation

MAP FINDINGS

Site

Database(s)

EDR ID Number
EPA ID Number

RECREATIONAL DISTRIBUTION SYSTEMS INC (Continued)

U003025558

Address: 325 NORTH 1ST
City: KENT
Zip: 98032
Facility ID: 21627987
Site Id: 11315
UBI: Not reported
Phone Number: Not reported
Decimal Latitude: 47.3833155861412
Decimal Longitude: -122.233724014411

Tank Name: 1
Tag Number: Not reported
Tank Status: Removed
Tank Status Date: 08/06/1996
Tank Install Date: 12/31/1964
Tank Closure Date: Not reported
Capacity Range: 5,000 to 9,999 Gallons
Tank Permit Expiration Date: Not reported
Tank Upgrade Date: Not reported
Tank Spill Prevention: Not reported
Tank Overfill Prevention: Not reported
Tank Material: Steel
Tank Construction: Single Wall Tank
Tank Tightness Test: Not reported
Tank Corrosion Protection: Sacrificial Anode
Tank Manifold: Not reported
Tank Release Detection: Manual Inventory Control (daily)
Tank SFC Type: Not reported
Pipe Material: Steel
Pipe Construction: Not reported
Pipe Primary Release Detection: Not reported
Pipe Second Release Detection: Not reported
Pipe Corrosion Protection: Not reported
Pipe Pumping System: Not reported
Responsible Unit: Northwest
Dispencer/Pump SFC Type: Not reported

Name: RECREATIONAL DISTRIBUTION SYSTEMS INC
Address: 325 NORTH 1ST
City: KENT
Zip: 98032

Tank Name: 2
Tag Number: Not reported
Tank Status: Removed
Tank Status Date: 08/06/1996
Tank Install Date: 12/31/1964
Tank Closure Date: Not reported
Capacity Range: 111 TO 1,100 Gallons
Tank Permit Expiration Date: Not reported
Tank Upgrade Date: Not reported
Tank Spill Prevention: Not reported
Tank Overfill Prevention: Not reported
Tank Material: Steel
Tank Construction: Single Wall Tank
Tank Tightness Test: Not reported
Tank Corrosion Protection: Sacrificial Anode

Map ID
Direction
Distance
Elevation

MAP FINDINGS

Site

Database(s)

EDR ID Number
EPA ID Number

RECREATIONAL DISTRIBUTION SYSTEMS INC (Continued)

U003025558

Tank Manifold: Not reported
Tank Release Detection: Not reported
Tank SFC Type: Not reported
Pipe Material: Steel
Pipe Construction: Not reported
Pipe Primary Release Detection: Not reported
Pipe Second Release Detection: Not reported
Pipe Corrosion Protection: Not reported
Pipe Pumping System: Not reported
Responsible Unit: Northwest
Dispenser/Pump SFC Type: Not reported

ALLSITES:

Name: RECREATIONAL DISTRIBUTION SYSTEMS INC
Facility Id: 21627987

Interaction: 31977
Interaction 1: A
Interaction 2: UST
Ecology Program: TOXICS
Program Data: UST
Facility Alt.: Not reported
Program ID: 11315
Date Interaction: 2000-03-20 00:00:00
Date Interaction 3: Underground Storage Tank
Latitude: 47.383310958999999
Longitude: -122.2337045

Interaction: 31978
Interaction 1: A
Interaction 2: LUST
Ecology Program: TOXICS
Program Data: ISIS
Facility Alt.: Not reported
Program ID: 11315
Date Interaction: 2000-07-11 00:00:00
Date Interaction 3: LUST Facility
Latitude: 47.383310958999999
Longitude: -122.2337045

Interaction: 31979
Interaction 1: I
Interaction 2: VOLCLNST
Ecology Program: TOXICS
Program Data: ISIS
Facility Alt.: RECREATIONAL DISTRIBUTION SYSTEMS INC
Program ID: NW0531
Date Interaction: 2000-08-25 00:00:00
Date Interaction 3: Voluntary Cleanup Sites
Latitude: 47.383310958999999
Longitude: -122.2337045

Map ID
Direction
Distance
Elevation

MAP FINDINGS

Site

Database(s)

EDR ID Number
EPA ID Number

166
NNW
1/2-1
0.991 mi.
5234 ft.

RITE AID #6488
105 N WASHINGTON AVE
KENT, WA 98032

WA CSCSL
WA ALLSITES
WA MANIFEST

S105613372
N/A

Relative:
Higher

Actual:
38 ft.

CSCSL:

Name: MEEKER GAS STATION
Address: 105 N WASHINGTON AVE
City,State,Zip: KENT, WA 98032
Facility ID: 44681713
Region: Northwest
Lat/Long: 47.381916 / -122.248916
Clean Up Siteid: 2782
Site Status: Cleanup Started
Contaminant Name: Benzene
Alternate Site Names: Meeker Gas Station Former
Site Rank: Not reported
Has Institutional Control: Not reported
Past VCP: True
Current VCP: True
Ground Water: Confirmed Above Cleanup Levels
Surface Water: Not reported
Soil: Confirmed Above Cleanup Levels
Sediment: Not reported
Air: Not reported
Bedrock: Not reported
Responsible Unit: Northwest

Name: MEEKER GAS STATION
Address: 105 N WASHINGTON AVE
City,State,Zip: KENT, WA 98032
Facility ID: 44681713
Region: Northwest
Lat/Long: 47.381916 / -122.248916
Clean Up Siteid: 2782
Site Status: Cleanup Started
Contaminant Name: Other Non-Halogenated Organics
Alternate Site Names: Meeker Gas Station Former
Site Rank: Not reported
Has Institutional Control: Not reported
Past VCP: True
Current VCP: True
Ground Water: Not reported
Surface Water: Not reported
Soil: Confirmed Above Cleanup Levels
Sediment: Not reported
Air: Not reported
Bedrock: Not reported
Responsible Unit: Northwest

Name: MEEKER GAS STATION
Address: 105 N WASHINGTON AVE
City,State,Zip: KENT, WA 98032
Facility ID: 44681713
Region: Northwest
Lat/Long: 47.381916 / -122.248916
Clean Up Siteid: 2782
Site Status: Cleanup Started

Map ID
Direction
Distance
Elevation

MAP FINDINGS

Site

Database(s)

EDR ID Number
EPA ID Number

RITE AID #6488 (Continued)

S105613372

Contaminant Name: Petroleum-Gasoline
Alternate Site Names: Meeker Gas Station Former
Site Rank: Not reported
Has Institutional Control: Not reported
Past VCP: True
Current VCP: True
Ground Water: Confirmed Above Cleanup Levels
Surface Water: Not reported
Soil: Confirmed Above Cleanup Levels
Sediment: Not reported
Air: Not reported
Bedrock: Not reported
Responsible Unit: Northwest

ALLSITES:

Name: MEEKER GAS STATION FORMER
Facility Id: 44681713

Interaction: 45305
Interaction 1: A
Interaction 2: SCS
Ecology Program: TOXICS
Program Data: ISIS
Facility Alt.: Meeker Gas Station Former
Program ID: Not reported
Date Interaction: 2006-06-12 00:00:00
Date Interaction 3: State Cleanup Site
Latitude: 47.381910384999998
Longitude: -122.24890117299999

Interaction: 45304
Interaction 1: I
Interaction 2: VOLCLNST
Ecology Program: TOXICS
Program Data: ISIS
Facility Alt.: Meeker Gas Station Former
Program ID: NW0878
Date Interaction: 2002-04-04 00:00:00
Date Interaction 3: Voluntary Cleanup Sites
Latitude: 47.381910384999998
Longitude: -122.24890117299999

Interaction: 98684
Interaction 1: A
Interaction 2: HWG
Ecology Program: HAZWASTE
Program Data: TURBOWASTE
Facility Alt.: Rite Aid #6488
Program ID: WAH000039889
Date Interaction: 2011-12-08 00:00:00
Date Interaction 3: Hazardous Waste Generator
Latitude: 47.381910384999998
Longitude: -122.24890117299999

Map ID
Direction
Distance
Elevation

MAP FINDINGS

Site

Database(s)

EDR ID Number
EPA ID Number

RITE AID #6488 (Continued)

S105613372

WA MANIFEST:

Name:	RITE AID #6488
Address:	105 N WASHINGTON AVE
City,State,Zip:	KENT, WA 98032
Facility Address 2:	Not reported
Facility ID:	44681713
EPA ID:	WAH000039889
NAICS:	446110
State Waste Code Desc:	WP01,WT02
Federal Waste Code Desc:	D001,D002,D007,D009,D010,D011,D024,D026,P001,P075,U165
Form Comm:	Not reported
Data Year:	2017
Permit by Rule:	False
Mailing Address 2:	Not reported
Treatment by Generator:	False
Mixed Radioactive Waste:	False
Importer of Hazardous Waste:	False
Immediate Recycler:	False
Treatment/Storage/Disposal/Recycling Facility:	False
Generator of Dangerous Fuel Waste:	False
Generator Marketing to Burner:	False
Other Marketers (i.e., blender, distributor, etc.):	False
Utility Boiler Burner:	False
Industry Boiler Burner:	False
Industrial Furnace:	False
Smelter Defferal:	False
Universal Waste:	Not reported
Off-Specification:	Not reported
LN Address 2:	Not reported
Tax Reg #:	601637571
Business Type:	Retail
Mail Name:	Rite Aid Corp
Mailing Address:	30 Hunter Lane
Mailing City,State,Zip:	Camp Hill, PA 17011
Legal Organization Name:	Thrifty Payless Inc
Legal Organization Type:	Private
Legal Contact:	Not reported
Legal Address:	30 Hunter Lane
Legal Address 2:	Not reported
Legal City,State,Zip:	Camp Hill, PA 17011
Legal Phone Number:	717-761-2633
Legal Effective Date:	09/10/2008
Land Organization Name:	JBK Ventures, LLC
Land Organization Type:	Private
Land Contact:	Andrea Pipkin
Land Address:	6725 116th Ave NE, Ste 100
Land City,State,Zip:	Kirkland, WA 98033
Land Phone Number:	425-296-7203
Operator Organization Name:	Thrifty Payless Inc
Operator Organization Type:	Private
Operator:	Not reported
Operator Address:	30 Hunter Lane
Operator Address 2:	Not reported
Operator City,State,Zip:	Camp Hill, PA 17011
Operator Phone Number:	717-761-2633
Operator Effective Date:	09/10/2008
Site Contact:	Store Manager

Map ID
Direction
Distance
Elevation

MAP FINDINGS

Site

Database(s)

EDR ID Number
EPA ID Number

RITE AID #6488 (Continued)

S105613372

Site Contact Address:	105 Washington Ave N
Contact City,State,Zip:	Kent, WA 98032
Site Contact Phone Number:	253-373-0156
Site Contact Email:	Not reported
Gen Status Code:	SQG
Monthly Generation:	True
Batch Generation:	False
One Time Generation:	False
Transport Own Waste:	False
Tranports Other Waste:	False
Recycler Onsite:	False
Transfer Facility:	False
Other Exemption:	Not reported
UW Battery Gen:	False
Used Oil Transporter:	False
Used Oil Transfer Facility:	False
Used Oil Processor:	False
Used Oil Refiner:	False
Used Oil Fuel Marketer Directs Shipments:	False
Used Oil Fuel Marketer Meets Specs:	False
Site Contact Address 2:	Not reported
SIC Code:	Not reported
CRK Number:	Not reported
Active:	Not reported
CAS Number:	Not reported
Chemical Name:	Not reported
EHS:	Not reported
EHS CAS Number:	Not reported
EHS Name:	Not reported
Name:	RITE AID #6488
Address:	105 N WASHINGTON AVE
City,State,Zip:	KENT, WA 98032
Facility Address 2:	Not reported
Facility ID:	44681713
EPA ID:	WAH000039889
NAICS:	446110
State Waste Code Desc:	WP01,WT02
Federal Waste Code Desc:	D001,D002,D007,D009,D010,D011,D024,D026,P001,P075,U165
Form Comm:	component of annual reporting
Data Year:	2017
Permit by Rule:	False
Mailing Address 2:	Not reported
Treatment by Generator:	False
Mixed Radioactive Waste:	False
Importer of Hazardous Waste:	False
Immediate Recycler:	False
Treatment/Storage/Disposal/Recycling Facility:	False
Generator of Dangerous Fuel Waste:	False
Generator Marketing to Burner:	False
Other Marketers (i.e., blender, distributor, etc.):	False
Utility Boiler Burner:	False
Industry Boiler Burner:	False
Industrial Furnace:	False
Smelter Defferal:	False
Universal Waste:	Not reported
Off-Specification:	Not reported

Map ID
Direction
Distance
Elevation

MAP FINDINGS

Site

Database(s)

EDR ID Number
EPA ID Number

RITE AID #6488 (Continued)

S105613372

LN Address 2:	Not reported
Tax Reg #:	601637571
Business Type:	Not reported
Mail Name:	Not reported
Mailing Address:	30 Hunter Lane
Mailing City,State,Zip:	Camp Hill, PA 17011
Legal Organization Name:	Thrifty Payless Inc
Legal Organization Type:	Private
Legal Contact:	Not reported
Legal Address:	30 Hunter Lane
Legal Address 2:	Not reported
Legal City,State,Zip:	Camp Hill, PA 17011
Legal Phone Number:	(717)761-2633
Legal Effective Date:	09/10/2008
Land Organization Name:	JBK Ventures, LLC
Land Organization Type:	Private
Land Contact:	Not reported
Land Address:	6725 116th Ave NE, Ste 100
Land City,State,Zip:	Kirkland, WA 98033
Land Phone Number:	(425)296-7203
Operator Organization Name:	Thrifty Payless Inc
Operator Organization Type:	Private
Operator:	Not reported
Operator Address:	30 Hunter Lane
Operator Address 2:	Not reported
Operator City,State,Zip:	Camp Hill, PA 17011
Operator Phone Number:	(717)761-2633
Operator Effective Date:	09/10/2008
Site Contact:	Not reported
Site Contact Address:	Not reported
Contact City,State,Zip:	Not reported
Site Contact Phone Number:	Not reported
Site Contact Email:	Not reported
Gen Status Code:	SQG
Monthly Generation:	True
Batch Generation:	False
One Time Generation:	False
Transport Own Waste:	False
Tranports Other Waste:	False
Recycler Onsite:	False
Transfer Facility:	False
Other Exemption:	Not reported
UW Battery Gen:	False
Used Oil Transporter:	False
Used Oil Transfer Facility:	False
Used Oil Processor:	False
Used Oil Refiner:	False
Used Oil Fuel Marketer Directs Shipments:	False
Used Oil Fuel Marketer Meets Specs:	False
Site Contact Address 2:	Not reported
SIC Code:	Not reported
CRK Number:	Not reported
Active:	Not reported
CAS Number:	Not reported
Chemical Name:	Not reported
EHS:	Not reported
EHS CAS Number:	Not reported

Map ID
Direction
Distance
Elevation

MAP FINDINGS

Site

Database(s)

EDR ID Number
EPA ID Number

RITE AID #6488 (Continued)

S105613372

EHS Name:	Not reported
Name:	RITE AID #6488
Address:	105 N WASHINGTON AVE
City,State,Zip:	KENT, WA 98032
Facility Address 2:	Not reported
Facility ID:	44681713
EPA ID:	WAH000039889
NAICS:	446110
State Waste Code Desc:	WP01,WT02,WSC2
Federal Waste Code Desc:	D001,D002,D007,D009,D010,D011,D024,D026,P001,P075
Form Comm:	Update landlord information as a component of reporting
Data Year:	2016
Permit by Rule:	False
Mailing Address 2:	Not reported
Treatment by Generator:	False
Mixed Radioactive Waste:	False
Importer of Hazardous Waste:	False
Immediate Recycler:	False
Treatment/Storage/Disposal/Recycling Facility:	False
Generator of Dangerous Fuel Waste:	False
Generator Marketing to Burner:	False
Other Marketers (i.e., blender, distributor, etc.):	False
Utility Boiler Burner:	False
Industry Boiler Burner:	False
Industrial Furnace:	False
Smelter Defferal:	False
Universal Waste:	Not reported
Off-Specification:	Not reported
LN Address 2:	Not reported
Tax Reg #:	601637571
Business Type:	Retail
Mail Name:	Rite Aid Corp
Mailing Address:	30 Hunter Lane
Mailing City,State,Zip:	Camp Hill, PA 17011
Legal Organization Name:	Thrifty Payless Inc
Legal Organization Type:	Private
Legal Contact:	Not reported
Legal Address:	30 Hunter Lane
Legal Address 2:	Not reported
Legal City,State,Zip:	Camp Hill, PA 17011
Legal Phone Number:	717-761-2633
Legal Effective Date:	09/10/2008
Land Organization Name:	JBK Ventures, LLC
Land Organization Type:	Private
Land Contact:	Andrea Pipkin
Land Address:	6725 116th Ave NE, Ste 100
Land City,State,Zip:	Kirkland, WA 98033
Land Phone Number:	425-296-7203
Operator Organization Name:	Rite Aid Corp
Operator Organization Type:	Private
Operator:	Not reported
Operator Address:	30 Hunter Lane
Operator Address 2:	Not reported
Operator City,State,Zip:	Camp Hill, PA 17011
Operator Phone Number:	717-761-2633
Operator Effective Date:	09/10/2008

Map ID
Direction
Distance
Elevation

MAP FINDINGS

Site

Database(s)

EDR ID Number
EPA ID Number

RITE AID #6488 (Continued)

S105613372

Site Contact:	Store Manager
Site Contact Address:	105 Washington Ave N
Contact City,State,Zip:	Kent, WA 98032
Site Contact Phone Number:	253-373-0156
Site Contact Email:	Not reported
Gen Status Code:	SQG
Monthly Generation:	True
Batch Generation:	False
One Time Generation:	False
Transport Own Waste:	False
Tranports Other Waste:	False
Recycler Onsite:	False
Transfer Facility:	False
Other Exemption:	Not reported
UW Battery Gen:	False
Used Oil Transporter:	False
Used Oil Transfer Facility:	False
Used Oil Processor:	False
Used Oil Refiner:	False
Used Oil Fuel Marketer Directs Shipments:	False
Used Oil Fuel Marketer Meets Specs:	False
Site Contact Address 2:	Not reported
SIC Code:	Not reported
CRK Number:	Not reported
Active:	Not reported
CAS Number:	Not reported
Chemical Name:	Not reported
EHS:	Not reported
EHS CAS Number:	Not reported
EHS Name:	Not reported
Name:	RITE AID #6488
Address:	105 N WASHINGTON AVE
City,State,Zip:	KENT, WA 98032
Facility Address 2:	Not reported
Facility ID:	44681713
EPA ID:	WAH000039889
NAICS:	446110
State Waste Code Desc:	WT02,WP01
Federal Waste Code Desc:	D001,D002,D007,D009,D010,D011,D024,D026,P001,P075
Form Comm:	Not reported
Data Year:	2015
Permit by Rule:	False
Mailing Address 2:	Not reported
Treatment by Generator:	False
Mixed Radioactive Waste:	False
Importer of Hazardous Waste:	False
Immediate Recycler:	False
Treatment/Storage/Disposal/Recycling Facility:	False
Generator of Dangerous Fuel Waste:	False
Generator Marketing to Burner:	False
Other Marketers (i.e., blender, distributor, etc.):	False
Utility Boiler Burner:	False
Industry Boiler Burner:	False
Industrial Furnace:	False
Smelter Defferal:	False
Universal Waste:	Not reported

Map ID
Direction
Distance
Elevation

MAP FINDINGS

Site

Database(s)

EDR ID Number
EPA ID Number

RITE AID #6488 (Continued)

S105613372

Off-Specification:	Not reported
LN Address 2:	Not reported
Tax Reg #:	601637571
Business Type:	Retail
Mail Name:	Rite Aid Corp
Mailing Address:	30 Hunter Lane
Mailing City,State,Zip:	Camp Hill, PA 17011
Legal Organization Name:	Thrifty Payless Inc
Legal Organization Type:	Private
Legal Contact:	Not reported
Legal Address:	30 Hunter Lane
Legal Address 2:	Not reported
Legal City,State,Zip:	Camp Hill, PA 17011
Legal Phone Number:	717-761-2633
Legal Effective Date:	09/10/2008
Land Organization Name:	Prium Meeker Mall LLC
Land Organization Type:	Private
Land Contact:	David Blankenship
Land Address:	820 A St Ste 300
Land City,State,Zip:	Tacoma, WA 98402
Land Phone Number:	253-565-1418
Operator Organization Name:	Rite Aid Corp
Operator Organization Type:	Private
Operator:	Not reported
Operator Address:	30 Hunter Lane
Operator Address 2:	Not reported
Operator City,State,Zip:	Camp Hill, PA 17011
Operator Phone Number:	717-761-2633
Operator Effective Date:	09/10/2008
Site Contact:	Store Manager
Site Contact Address:	105 Washington Ave N
Contact City,State,Zip:	Kent, WA 98032
Site Contact Phone Number:	253-373-0156
Site Contact Email:	Not reported
Gen Status Code:	SQG
Monthly Generation:	True
Batch Generation:	False
One Time Generation:	False
Transport Own Waste:	False
Tranports Other Waste:	False
Recycler Onsite:	False
Transfer Facility:	False
Other Exemption:	Not reported
UW Battery Gen:	False
Used Oil Transporter:	False
Used Oil Transfer Facility:	False
Used Oil Processor:	False
Used Oil Refiner:	False
Used Oil Fuel Marketer Directs Shipments:	False
Used Oil Fuel Marketer Meets Specs:	False
Site Contact Address 2:	Not reported
SIC Code:	Not reported
CRK Number:	Not reported
Active:	Not reported
CAS Number:	Not reported
Chemical Name:	Not reported
EHS:	Not reported

Map ID
Direction
Distance
Elevation

MAP FINDINGS

Site

Database(s)

EDR ID Number
EPA ID Number

RITE AID #6488 (Continued)

S105613372

EHS CAS Number:	Not reported
EHS Name:	Not reported
Name:	RITE AID #6488
Address:	105 N WASHINGTON AVE
City,State,Zip:	KENT, WA 98032
Facility Address 2:	Not reported
Facility ID:	44681713
EPA ID:	WAH000039889
NAICS:	446110
State Waste Code Desc:	WP01,WT02
Federal Waste Code Desc:	D001,D002,D007,D009,D010,D011,D024,D026,P001,P075
Form Comm:	Not reported
Data Year:	2014
Permit by Rule:	False
Mailing Address 2:	Not reported
Treatment by Generator:	False
Mixed Radioactive Waste:	False
Importer of Hazardous Waste:	False
Immediate Recycler:	False
Treatment/Storage/Disposal/Recycling Facility:	False
Generator of Dangerous Fuel Waste:	False
Generator Marketing to Burner:	False
Other Marketers (i.e., blender, distributor, etc.):	False
Utility Boiler Burner:	False
Industry Boiler Burner:	False
Industrial Furnace:	False
Smelter Defferal:	False
Universal Waste:	Not reported
Off-Specification:	Not reported
LN Address 2:	Not reported
Tax Reg #:	601637571
Business Type:	Retail
Mail Name:	Rite Aid Corp
Mailing Address:	30 Hunter Lane
Mailing City,State,Zip:	Camp Hill, PA 17011
Legal Organization Name:	Thrifty Payless Inc
Legal Organization Type:	Private
Legal Contact:	Not reported
Legal Address:	30 Hunter Lane
Legal Address 2:	Not reported
Legal City,State,Zip:	Camp Hill, PA 17011
Legal Phone Number:	717-761-2633
Legal Effective Date:	09/10/2008
Land Organization Name:	Prum Meeker Mall LLC
Land Organization Type:	Private
Land Contact:	David Blankenship
Land Address:	820 A St Ste 300
Land City,State,Zip:	Tacoma, WA 98402
Land Phone Number:	253-565-1418
Operator Organization Name:	Rite Aid Corp
Operator Organization Type:	Private
Operator:	Not reported
Operator Address:	30 Hunter Lane
Operator Address 2:	Not reported
Operator City,State,Zip:	Camp Hill, PA 17011
Operator Phone Number:	717-761-2633

Map ID
Direction
Distance
Elevation

MAP FINDINGS

Site

Database(s)

EDR ID Number
EPA ID Number

RITE AID #6488 (Continued)

S105613372

Operator Effective Date:	09/10/2008
Site Contact:	Store Manager
Site Contact Address:	105 Washington Ave N
Contact City,State,Zip:	Kent, WA 98032
Site Contact Phone Number:	253-373-0156
Site Contact Email:	Not reported
Gen Status Code:	SQG
Monthly Generation:	True
Batch Generation:	False
One Time Generation:	False
Transport Own Waste:	False
Tranports Other Waste:	False
Recycler Onsite:	False
Transfer Facility:	False
Other Exemption:	Not reported
UW Battery Gen:	False
Used Oil Transporter:	False
Used Oil Transfer Facility:	False
Used Oil Processor:	False
Used Oil Refiner:	False
Used Oil Fuel Marketer Directs Shipments:	False
Used Oil Fuel Marketer Meets Specs:	False
Site Contact Address 2:	Not reported
SIC Code:	Not reported
CRK Number:	Not reported
Active:	Not reported
CAS Number:	Not reported
Chemical Name:	Not reported
EHS:	Not reported
EHS CAS Number:	Not reported
EHS Name:	Not reported
Name:	RITE AID #6488
Address:	105 N WASHINGTON AVE
City,State,Zip:	KENT, WA 98032
Facility Address 2:	Not reported
Facility ID:	44681713
EPA ID:	WAH000039889
NAICS:	446110
State Waste Code Desc:	WP01
Federal Waste Code Desc:	D002, D001, P001, P075, D007, D010
Form Comm:	Not reported
Data Year:	2013
Permit by Rule:	False
Mailing Address 2:	Not reported
Treatment by Generator:	False
Mixed Radioactive Waste:	False
Importer of Hazardous Waste:	False
Immediate Recycler:	False
Treatment/Storage/Disposal/Recycling Facility:	False
Generator of Dangerous Fuel Waste:	False
Generator Marketing to Burner:	False
Other Marketers (i.e., blender, distributor, etc.):	False
Utility Boiler Burner:	False
Industry Boiler Burner:	False
Industrial Furnace:	False
Smelter Defferal:	False

Map ID
Direction
Distance
Elevation

MAP FINDINGS

Site

Database(s)

EDR ID Number
EPA ID Number

RITE AID #6488 (Continued)

S105613372

Universal Waste:	Not reported
Off-Specification:	Not reported
LN Address 2:	Not reported
Tax Reg #:	601637571
Business Type:	Retail
Mail Name:	Rite Aid Corp
Mailing Address:	30 Hunter Lane
Mailing City,State,Zip:	Camp Hill, PA 17011
Legal Organization Name:	Thrifty Payless Inc
Legal Organization Type:	Private
Legal Contact:	Not reported
Legal Address:	30 Hunter Lane
Legal Address 2:	Not reported
Legal City,State,Zip:	Camp Hill, PA 17011
Legal Phone Number:	717-761-2633
Legal Effective Date:	09/10/2008
Land Organization Name:	Prum Meeker Mall LLC c/o Prum Co
Land Organization Type:	Private
Land Contact:	David Blankenship
Land Address:	820 A St Ste 300
Land City,State,Zip:	Tacoma, WA 98402
Land Phone Number:	253-565-1418
Operator Organization Name:	Rite Aid Corp
Operator Organization Type:	Private
Operator:	Not reported
Operator Address:	30 Hunter Lane
Operator Address 2:	Not reported
Operator City,State,Zip:	Camp Hill, PA 17011
Operator Phone Number:	717-761-2633
Operator Effective Date:	09/10/2008
Site Contact:	Store Manager
Site Contact Address:	105 Washington Ave N
Contact City,State,Zip:	Kent, WA 98032
Site Contact Phone Number:	253-373-0156
Site Contact Email:	Not reported
Gen Status Code:	SQG
Monthly Generation:	True
Batch Generation:	False
One Time Generation:	False
Transport Own Waste:	False
Tranports Other Waste:	False
Recycler Onsite:	False
Transfer Facility:	False
Other Exemption:	Not reported
UW Battery Gen:	False
Used Oil Transporter:	False
Used Oil Transfer Facility:	False
Used Oil Processor:	False
Used Oil Refiner:	False
Used Oil Fuel Marketer Directs Shipments:	False
Used Oil Fuel Marketer Meets Specs:	False
Site Contact Address 2:	Not reported
SIC Code:	Not reported
CRK Number:	Not reported
Active:	Not reported
CAS Number:	Not reported
Chemical Name:	Not reported

Map ID
Direction
Distance
Elevation

MAP FINDINGS

Site

Database(s)

EDR ID Number
EPA ID Number

RITE AID #6488 (Continued)

S105613372

EHS:

Not reported

EHS CAS Number:

Not reported

EHS Name:

Not reported

Count: 8 records.

ORPHAN SUMMARY

City	EDR ID	Site Name	Site Address	Zip	Database(s)
KENT	S104223666	SOUTHLAND #25303	5115 S. CENTRAL AVE.	98032	WA ICR
KENT	S124436751	KENT SHELL	1208 N CENTRAL	98032	WA VCP
KENT	S105225116	OLYMPIC PIPELINE COMPANY - KENT BL	NEAR FISTER INDUSTRIAL PARK/S.	98032	WA ICR
KENT	S124432397	BB5 & BB7 PARTNERSHIP PROPERTIES	W OF 78TH AVE S N OF S 262ND S	98032	WA VCP
KENT	S105454202	ERADCO USED CAR LEASE	E. VALLEY HWY & S. 18	98032	WA ICR
KENT	S124435936	INTERSTATE BRANDS KENT	310 N WASHINGTON AVE	98032	WA VCP
KENT	S124434457	MEEKER GAS STATION	105 N WASHINGTON AVE	98032	WA VCP
KENT	S103503235	7 ELEVEN #2303 22671	711 N. WASHINGTON	98032	WA ICR

GOVERNMENT RECORDS SEARCHED / DATA CURRENCY TRACKING

To maintain currency of the following federal and state databases, EDR contacts the appropriate governmental agency on a monthly or quarterly basis, as required.

Number of Days to Update: Provides confirmation that EDR is reporting records that have been updated within 90 days from the date the government agency made the information available to the public.

STANDARD ENVIRONMENTAL RECORDS

Federal NPL site list

NPL: National Priority List

National Priorities List (Superfund). The NPL is a subset of CERCLIS and identifies over 1,200 sites for priority cleanup under the Superfund Program. NPL sites may encompass relatively large areas. As such, EDR provides polygon coverage for over 1,000 NPL site boundaries produced by EPA's Environmental Photographic Interpretation Center (EPIC) and regional EPA offices.

Date of Government Version: 04/27/2021	Source: EPA
Date Data Arrived at EDR: 05/03/2021	Telephone: N/A
Date Made Active in Reports: 05/19/2021	Last EDR Contact: 05/03/2021
Number of Days to Update: 16	Next Scheduled EDR Contact: 07/12/2021
	Data Release Frequency: Quarterly

NPL Site Boundaries

Sources:

EPA's Environmental Photographic Interpretation Center (EPIC)
Telephone: 202-564-7333

EPA Region 1
Telephone 617-918-1143

EPA Region 6
Telephone: 214-655-6659

EPA Region 3
Telephone 215-814-5418

EPA Region 7
Telephone: 913-551-7247

EPA Region 4
Telephone 404-562-8033

EPA Region 8
Telephone: 303-312-6774

EPA Region 5
Telephone 312-886-6686

EPA Region 9
Telephone: 415-947-4246

EPA Region 10
Telephone 206-553-8665

Proposed NPL: Proposed National Priority List Sites

A site that has been proposed for listing on the National Priorities List through the issuance of a proposed rule in the Federal Register. EPA then accepts public comments on the site, responds to the comments, and places on the NPL those sites that continue to meet the requirements for listing.

Date of Government Version: 04/27/2021	Source: EPA
Date Data Arrived at EDR: 05/03/2021	Telephone: N/A
Date Made Active in Reports: 05/19/2021	Last EDR Contact: 05/03/2021
Number of Days to Update: 16	Next Scheduled EDR Contact: 07/12/2021
	Data Release Frequency: Quarterly

NPL LIENS: Federal Superfund Liens

Federal Superfund Liens. Under the authority granted the USEPA by CERCLA of 1980, the USEPA has the authority to file liens against real property in order to recover remedial action expenditures or when the property owner received notification of potential liability. USEPA compiles a listing of filed notices of Superfund Liens.

GOVERNMENT RECORDS SEARCHED / DATA CURRENCY TRACKING

Date of Government Version: 10/15/1991
Date Data Arrived at EDR: 02/02/1994
Date Made Active in Reports: 03/30/1994
Number of Days to Update: 56

Source: EPA
Telephone: 202-564-4267
Last EDR Contact: 08/15/2011
Next Scheduled EDR Contact: 11/28/2011
Data Release Frequency: No Update Planned

Federal Delisted NPL site list

Delisted NPL: National Priority List Deletions

The National Oil and Hazardous Substances Pollution Contingency Plan (NCP) establishes the criteria that the EPA uses to delete sites from the NPL. In accordance with 40 CFR 300.425.(e), sites may be deleted from the NPL where no further response is appropriate.

Date of Government Version: 04/27/2021
Date Data Arrived at EDR: 05/03/2021
Date Made Active in Reports: 05/19/2021
Number of Days to Update: 16

Source: EPA
Telephone: N/A
Last EDR Contact: 05/03/2021
Next Scheduled EDR Contact: 07/12/2021
Data Release Frequency: Quarterly

Federal CERCLIS list

FEDERAL FACILITY: Federal Facility Site Information listing

A listing of National Priority List (NPL) and Base Realignment and Closure (BRAC) sites found in the Comprehensive Environmental Response, Compensation and Liability Information System (CERCLIS) Database where EPA Federal Facilities Restoration and Reuse Office is involved in cleanup activities.

Date of Government Version: 04/03/2019
Date Data Arrived at EDR: 04/05/2019
Date Made Active in Reports: 05/14/2019
Number of Days to Update: 39

Source: Environmental Protection Agency
Telephone: 703-603-8704
Last EDR Contact: 03/30/2021
Next Scheduled EDR Contact: 07/12/2021
Data Release Frequency: Varies

SEMS: Superfund Enterprise Management System

SEMS (Superfund Enterprise Management System) tracks hazardous waste sites, potentially hazardous waste sites, and remedial activities performed in support of EPA's Superfund Program across the United States. The list was formerly known as CERCLIS, renamed to SEMS by the EPA in 2015. The list contains data on potentially hazardous waste sites that have been reported to the USEPA by states, municipalities, private companies and private persons, pursuant to Section 103 of the Comprehensive Environmental Response, Compensation, and Liability Act (CERCLA). This dataset also contains sites which are either proposed to or on the National Priorities List (NPL) and the sites which are in the screening and assessment phase for possible inclusion on the NPL.

Date of Government Version: 04/27/2021
Date Data Arrived at EDR: 05/03/2021
Date Made Active in Reports: 05/19/2021
Number of Days to Update: 16

Source: EPA
Telephone: 800-424-9346
Last EDR Contact: 05/03/2021
Next Scheduled EDR Contact: 07/26/2021
Data Release Frequency: Quarterly

Federal CERCLIS NFRAP site list

SEMS-ARCHIVE: Superfund Enterprise Management System Archive

GOVERNMENT RECORDS SEARCHED / DATA CURRENCY TRACKING

SEMS-ARCHIVE (Superfund Enterprise Management System Archive) tracks sites that have no further interest under the Federal Superfund Program based on available information. The list was formerly known as the CERCLIS-NFRAP, renamed to SEMS ARCHIVE by the EPA in 2015. EPA may perform a minimal level of assessment work at a site while it is archived if site conditions change and/or new information becomes available. Archived sites have been removed and archived from the inventory of SEMS sites. Archived status indicates that, to the best of EPA's knowledge, assessment at a site has been completed and that EPA has determined no further steps will be taken to list the site on the National Priorities List (NPL), unless information indicates this decision was not appropriate or other considerations require a recommendation for listing at a later time. The decision does not necessarily mean that there is no hazard associated with a given site; it only means that, based upon available information, the location is not judged to be potential NPL site.

Date of Government Version: 04/27/2021	Source: EPA
Date Data Arrived at EDR: 05/03/2021	Telephone: 800-424-9346
Date Made Active in Reports: 05/19/2021	Last EDR Contact: 05/03/2021
Number of Days to Update: 16	Next Scheduled EDR Contact: 07/26/2021
	Data Release Frequency: Quarterly

Federal RCRA CORRACTS facilities list

CORRACTS: Corrective Action Report

CORRACTS identifies hazardous waste handlers with RCRA corrective action activity.

Date of Government Version: 03/22/2021	Source: EPA
Date Data Arrived at EDR: 03/23/2021	Telephone: 800-424-9346
Date Made Active in Reports: 05/19/2021	Last EDR Contact: 03/23/2021
Number of Days to Update: 57	Next Scheduled EDR Contact: 07/05/2021
	Data Release Frequency: Quarterly

Federal RCRA non-CORRACTS TSD facilities list

RCRA-TSDF: RCRA - Treatment, Storage and Disposal

RCRAInfo is EPA's comprehensive information system, providing access to data supporting the Resource Conservation and Recovery Act (RCRA) of 1976 and the Hazardous and Solid Waste Amendments (HSWA) of 1984. The database includes selective information on sites which generate, transport, store, treat and/or dispose of hazardous waste as defined by the Resource Conservation and Recovery Act (RCRA). Transporters are individuals or entities that move hazardous waste from the generator offsite to a facility that can recycle, treat, store, or dispose of the waste. TSDFs treat, store, or dispose of the waste.

Date of Government Version: 03/22/2021	Source: Environmental Protection Agency
Date Data Arrived at EDR: 03/23/2021	Telephone: (206) 553-1200
Date Made Active in Reports: 05/19/2021	Last EDR Contact: 03/23/2021
Number of Days to Update: 57	Next Scheduled EDR Contact: 07/05/2021
	Data Release Frequency: Quarterly

Federal RCRA generators list

RCRA-LQG: RCRA - Large Quantity Generators

RCRAInfo is EPA's comprehensive information system, providing access to data supporting the Resource Conservation and Recovery Act (RCRA) of 1976 and the Hazardous and Solid Waste Amendments (HSWA) of 1984. The database includes selective information on sites which generate, transport, store, treat and/or dispose of hazardous waste as defined by the Resource Conservation and Recovery Act (RCRA). Large quantity generators (LQGs) generate over 1,000 kilograms (kg) of hazardous waste, or over 1 kg of acutely hazardous waste per month.

Date of Government Version: 03/22/2021	Source: Environmental Protection Agency
Date Data Arrived at EDR: 03/23/2021	Telephone: (206) 553-1200
Date Made Active in Reports: 05/19/2021	Last EDR Contact: 03/23/2021
Number of Days to Update: 57	Next Scheduled EDR Contact: 07/05/2021
	Data Release Frequency: Quarterly

GOVERNMENT RECORDS SEARCHED / DATA CURRENCY TRACKING

RCRA-SQG: RCRA - Small Quantity Generators

RCRAInfo is EPA's comprehensive information system, providing access to data supporting the Resource Conservation and Recovery Act (RCRA) of 1976 and the Hazardous and Solid Waste Amendments (HSWA) of 1984. The database includes selective information on sites which generate, transport, store, treat and/or dispose of hazardous waste as defined by the Resource Conservation and Recovery Act (RCRA). Small quantity generators (SQGs) generate between 100 kg and 1,000 kg of hazardous waste per month.

Date of Government Version: 03/22/2021	Source: Environmental Protection Agency
Date Data Arrived at EDR: 03/23/2021	Telephone: (206) 553-1200
Date Made Active in Reports: 05/19/2021	Last EDR Contact: 03/23/2021
Number of Days to Update: 57	Next Scheduled EDR Contact: 07/05/2021
	Data Release Frequency: Quarterly

RCRA-VSQG: RCRA - Very Small Quantity Generators (Formerly Conditionally Exempt Small Quantity Generators)

RCRAInfo is EPA's comprehensive information system, providing access to data supporting the Resource Conservation and Recovery Act (RCRA) of 1976 and the Hazardous and Solid Waste Amendments (HSWA) of 1984. The database includes selective information on sites which generate, transport, store, treat and/or dispose of hazardous waste as defined by the Resource Conservation and Recovery Act (RCRA). Very small quantity generators (VSQGs) generate less than 100 kg of hazardous waste, or less than 1 kg of acutely hazardous waste per month.

Date of Government Version: 03/22/2021	Source: Environmental Protection Agency
Date Data Arrived at EDR: 03/23/2021	Telephone: (206) 553-1200
Date Made Active in Reports: 05/19/2021	Last EDR Contact: 03/23/2021
Number of Days to Update: 57	Next Scheduled EDR Contact: 07/05/2021
	Data Release Frequency: Quarterly

Federal institutional controls / engineering controls registries

LUCIS: Land Use Control Information System

LUCIS contains records of land use control information pertaining to the former Navy Base Realignment and Closure properties.

Date of Government Version: 02/09/2021	Source: Department of the Navy
Date Data Arrived at EDR: 02/11/2021	Telephone: 843-820-7326
Date Made Active in Reports: 03/22/2021	Last EDR Contact: 05/05/2021
Number of Days to Update: 39	Next Scheduled EDR Contact: 08/23/2021
	Data Release Frequency: Varies

US ENG CONTROLS: Engineering Controls Sites List

A listing of sites with engineering controls in place. Engineering controls include various forms of caps, building foundations, liners, and treatment methods to create pathway elimination for regulated substances to enter environmental media or effect human health.

Date of Government Version: 02/22/2021	Source: Environmental Protection Agency
Date Data Arrived at EDR: 02/23/2021	Telephone: 703-603-0695
Date Made Active in Reports: 05/19/2021	Last EDR Contact: 05/21/2021
Number of Days to Update: 85	Next Scheduled EDR Contact: 09/06/2021
	Data Release Frequency: Varies

US INST CONTROLS: Institutional Controls Sites List

A listing of sites with institutional controls in place. Institutional controls include administrative measures, such as groundwater use restrictions, construction restrictions, property use restrictions, and post remediation care requirements intended to prevent exposure to contaminants remaining on site. Deed restrictions are generally required as part of the institutional controls.

Date of Government Version: 02/22/2021	Source: Environmental Protection Agency
Date Data Arrived at EDR: 02/23/2021	Telephone: 703-603-0695
Date Made Active in Reports: 05/19/2021	Last EDR Contact: 05/21/2021
Number of Days to Update: 85	Next Scheduled EDR Contact: 09/06/2021
	Data Release Frequency: Varies

GOVERNMENT RECORDS SEARCHED / DATA CURRENCY TRACKING

Federal ERNS list

ERNS: Emergency Response Notification System

Emergency Response Notification System. ERNS records and stores information on reported releases of oil and hazardous substances.

Date of Government Version: 12/14/2020

Date Data Arrived at EDR: 12/15/2020

Date Made Active in Reports: 12/22/2020

Number of Days to Update: 7

Source: National Response Center, United States Coast Guard

Telephone: 202-267-2180

Last EDR Contact: 12/15/2020

Next Scheduled EDR Contact: 07/05/2021

Data Release Frequency: Quarterly

State- and tribal - equivalent NPL

HSL: Hazardous Sites List

The Hazardous Sites List is a subset of the CSCSL Report. It includes sites which have been assessed and ranked using the Washington Ranking Method (WARM).

Date of Government Version: 02/24/2021

Date Data Arrived at EDR: 03/04/2021

Date Made Active in Reports: 05/24/2021

Number of Days to Update: 81

Source: Department of Ecology

Telephone: 360-407-7200

Last EDR Contact: 03/02/2021

Next Scheduled EDR Contact: 06/14/2021

Data Release Frequency: Semi-Annually

State- and tribal - equivalent CERCLIS

CSCSL: Confirmed and Suspected Contaminated Sites List

State Hazardous Waste Sites. State hazardous waste site records are the states' equivalent to CERCLIS. These sites may or may not already be listed on the federal CERCLIS list. Priority sites planned for cleanup using state funds (state equivalent of Superfund) are identified along with sites where cleanup will be paid for by potentially responsible parties. Available information varies by state.

Date of Government Version: 01/12/2021

Date Data Arrived at EDR: 01/13/2021

Date Made Active in Reports: 04/06/2021

Number of Days to Update: 83

Source: Department of Ecology

Telephone: 360-407-7200

Last EDR Contact: 04/14/2021

Next Scheduled EDR Contact: 07/26/2021

Data Release Frequency: Quarterly

State and tribal landfill and/or solid waste disposal site lists

SWF/LF: Solid Waste Facility Database

Solid Waste Facilities/Landfill Sites. SWF/LF type records typically contain an inventory of solid waste disposal facilities or landfills in a particular state. Depending on the state, these may be active or inactive facilities or open dumps that failed to meet RCRA Subtitle D Section 4004 criteria for solid waste landfills or disposal sites.

Date of Government Version: 12/01/2020

Date Data Arrived at EDR: 12/30/2020

Date Made Active in Reports: 03/17/2021

Number of Days to Update: 77

Source: Department of Ecology

Telephone: 360-407-6132

Last EDR Contact: 05/27/2021

Next Scheduled EDR Contact: 09/13/2021

Data Release Frequency: Annually

State and tribal leaking storage tank lists

LUST: Leaking Underground Storage Tanks Site List

Leaking Underground Storage Tank Incident Reports. LUST records contain an inventory of reported leaking underground storage tank incidents. Not all states maintain these records, and the information stored varies by state.

Date of Government Version: 02/09/2021

Date Data Arrived at EDR: 02/11/2021

Date Made Active in Reports: 05/06/2021

Number of Days to Update: 84

Source: Department of Ecology

Telephone: 360-407-7183

Last EDR Contact: 05/12/2021

Next Scheduled EDR Contact: 08/23/2021

Data Release Frequency: Quarterly

GOVERNMENT RECORDS SEARCHED / DATA CURRENCY TRACKING

INDIAN LUST R5: Leaking Underground Storage Tanks on Indian Land

Leaking underground storage tanks located on Indian Land in Michigan, Minnesota and Wisconsin.

Date of Government Version: 10/07/2020	Source: EPA, Region 5
Date Data Arrived at EDR: 12/16/2020	Telephone: 312-886-7439
Date Made Active in Reports: 03/12/2021	Last EDR Contact: 04/23/2021
Number of Days to Update: 86	Next Scheduled EDR Contact: 08/02/2021
	Data Release Frequency: Varies

INDIAN LUST R1: Leaking Underground Storage Tanks on Indian Land

A listing of leaking underground storage tank locations on Indian Land.

Date of Government Version: 10/01/2020	Source: EPA Region 1
Date Data Arrived at EDR: 12/16/2020	Telephone: 617-918-1313
Date Made Active in Reports: 03/12/2021	Last EDR Contact: 04/23/2021
Number of Days to Update: 86	Next Scheduled EDR Contact: 08/02/2021
	Data Release Frequency: Varies

INDIAN LUST R4: Leaking Underground Storage Tanks on Indian Land

LUSTs on Indian land in Florida, Mississippi and North Carolina.

Date of Government Version: 10/02/2020	Source: EPA Region 4
Date Data Arrived at EDR: 12/18/2020	Telephone: 404-562-8677
Date Made Active in Reports: 03/12/2021	Last EDR Contact: 04/23/2021
Number of Days to Update: 84	Next Scheduled EDR Contact: 08/02/2021
	Data Release Frequency: Varies

INDIAN LUST R7: Leaking Underground Storage Tanks on Indian Land

LUSTs on Indian land in Iowa, Kansas, and Nebraska

Date of Government Version: 09/30/2020	Source: EPA Region 7
Date Data Arrived at EDR: 12/22/2020	Telephone: 913-551-7003
Date Made Active in Reports: 03/12/2021	Last EDR Contact: 04/23/2021
Number of Days to Update: 80	Next Scheduled EDR Contact: 08/02/2021
	Data Release Frequency: Varies

INDIAN LUST R6: Leaking Underground Storage Tanks on Indian Land

LUSTs on Indian land in New Mexico and Oklahoma.

Date of Government Version: 04/08/2020	Source: EPA Region 6
Date Data Arrived at EDR: 05/20/2020	Telephone: 214-665-6597
Date Made Active in Reports: 08/12/2020	Last EDR Contact: 04/23/2021
Number of Days to Update: 84	Next Scheduled EDR Contact: 08/02/2021
	Data Release Frequency: Varies

INDIAN LUST R8: Leaking Underground Storage Tanks on Indian Land

LUSTs on Indian land in Colorado, Montana, North Dakota, South Dakota, Utah and Wyoming.

Date of Government Version: 10/09/2020	Source: EPA Region 8
Date Data Arrived at EDR: 12/16/2020	Telephone: 303-312-6271
Date Made Active in Reports: 03/12/2021	Last EDR Contact: 04/23/2021
Number of Days to Update: 86	Next Scheduled EDR Contact: 08/02/2021
	Data Release Frequency: Varies

INDIAN LUST R9: Leaking Underground Storage Tanks on Indian Land

LUSTs on Indian land in Arizona, California, New Mexico and Nevada

Date of Government Version: 10/01/2020	Source: Environmental Protection Agency
Date Data Arrived at EDR: 12/16/2020	Telephone: 415-972-3372
Date Made Active in Reports: 03/12/2021	Last EDR Contact: 04/23/2021
Number of Days to Update: 86	Next Scheduled EDR Contact: 08/02/2021
	Data Release Frequency: Varies

GOVERNMENT RECORDS SEARCHED / DATA CURRENCY TRACKING

INDIAN LUST R10: Leaking Underground Storage Tanks on Indian Land
LUSTs on Indian land in Alaska, Idaho, Oregon and Washington.

Date of Government Version: 11/12/2020	Source: EPA Region 10
Date Data Arrived at EDR: 12/16/2020	Telephone: 206-553-2857
Date Made Active in Reports: 03/12/2021	Last EDR Contact: 04/23/2021
Number of Days to Update: 86	Next Scheduled EDR Contact: 08/02/2021
	Data Release Frequency: Varies

State and tribal registered storage tank lists

FEMA UST: Underground Storage Tank Listing

A listing of all FEMA owned underground storage tanks.

Date of Government Version: 01/29/2021	Source: FEMA
Date Data Arrived at EDR: 02/17/2021	Telephone: 202-646-5797
Date Made Active in Reports: 03/22/2021	Last EDR Contact: 04/05/2021
Number of Days to Update: 33	Next Scheduled EDR Contact: 07/19/2021
	Data Release Frequency: Varies

UST: Underground Storage Tank Database

Registered Underground Storage Tanks. UST's are regulated under Subtitle I of the Resource Conservation and Recovery Act (RCRA) and must be registered with the state department responsible for administering the UST program. Available information varies by state program.

Date of Government Version: 02/09/2021	Source: Department of Ecology
Date Data Arrived at EDR: 02/11/2021	Telephone: 360-407-7183
Date Made Active in Reports: 05/06/2021	Last EDR Contact: 05/12/2021
Number of Days to Update: 84	Next Scheduled EDR Contact: 08/23/2021
	Data Release Frequency: Quarterly

AST: Aboveground Storage Tank Locations

A listing of aboveground storage tank locations regulated by the Department of Ecology's Spill Prevention, Preparedness and Response Program.

Date of Government Version: 12/14/2015	Source: Department of Ecology
Date Data Arrived at EDR: 02/02/2016	Telephone: 360-407-7562
Date Made Active in Reports: 05/03/2016	Last EDR Contact: 04/22/2021
Number of Days to Update: 91	Next Scheduled EDR Contact: 08/09/2021
	Data Release Frequency: Varies

INDIAN UST R5: Underground Storage Tanks on Indian Land

The Indian Underground Storage Tank (UST) database provides information about underground storage tanks on Indian land in EPA Region 5 (Michigan, Minnesota and Wisconsin and Tribal Nations).

Date of Government Version: 10/07/2020	Source: EPA Region 5
Date Data Arrived at EDR: 12/16/2020	Telephone: 312-886-6136
Date Made Active in Reports: 03/12/2021	Last EDR Contact: 04/23/2021
Number of Days to Update: 86	Next Scheduled EDR Contact: 08/02/2021
	Data Release Frequency: Varies

INDIAN UST R8: Underground Storage Tanks on Indian Land

The Indian Underground Storage Tank (UST) database provides information about underground storage tanks on Indian land in EPA Region 8 (Colorado, Montana, North Dakota, South Dakota, Utah, Wyoming and 27 Tribal Nations).

Date of Government Version: 10/09/2020	Source: EPA Region 8
Date Data Arrived at EDR: 12/16/2020	Telephone: 303-312-6137
Date Made Active in Reports: 03/12/2021	Last EDR Contact: 04/23/2021
Number of Days to Update: 86	Next Scheduled EDR Contact: 08/02/2021
	Data Release Frequency: Varies

GOVERNMENT RECORDS SEARCHED / DATA CURRENCY TRACKING

INDIAN UST R4: Underground Storage Tanks on Indian Land

The Indian Underground Storage Tank (UST) database provides information about underground storage tanks on Indian land in EPA Region 4 (Alabama, Florida, Georgia, Kentucky, Mississippi, North Carolina, South Carolina, Tennessee and Tribal Nations)

Date of Government Version: 10/02/2020	Source: EPA Region 4
Date Data Arrived at EDR: 12/18/2020	Telephone: 404-562-9424
Date Made Active in Reports: 03/12/2021	Last EDR Contact: 04/23/2021
Number of Days to Update: 84	Next Scheduled EDR Contact: 08/02/2021
	Data Release Frequency: Varies

INDIAN UST R10: Underground Storage Tanks on Indian Land

The Indian Underground Storage Tank (UST) database provides information about underground storage tanks on Indian land in EPA Region 10 (Alaska, Idaho, Oregon, Washington, and Tribal Nations).

Date of Government Version: 11/12/2020	Source: EPA Region 10
Date Data Arrived at EDR: 12/16/2020	Telephone: 206-553-2857
Date Made Active in Reports: 03/12/2021	Last EDR Contact: 04/23/2021
Number of Days to Update: 86	Next Scheduled EDR Contact: 08/02/2021
	Data Release Frequency: Varies

INDIAN UST R1: Underground Storage Tanks on Indian Land

The Indian Underground Storage Tank (UST) database provides information about underground storage tanks on Indian land in EPA Region 1 (Connecticut, Maine, Massachusetts, New Hampshire, Rhode Island, Vermont and ten Tribal Nations).

Date of Government Version: 10/01/2020	Source: EPA, Region 1
Date Data Arrived at EDR: 12/16/2020	Telephone: 617-918-1313
Date Made Active in Reports: 03/12/2021	Last EDR Contact: 04/23/2021
Number of Days to Update: 86	Next Scheduled EDR Contact: 08/02/2021
	Data Release Frequency: Varies

INDIAN UST R9: Underground Storage Tanks on Indian Land

The Indian Underground Storage Tank (UST) database provides information about underground storage tanks on Indian land in EPA Region 9 (Arizona, California, Hawaii, Nevada, the Pacific Islands, and Tribal Nations).

Date of Government Version: 10/01/2020	Source: EPA Region 9
Date Data Arrived at EDR: 12/16/2020	Telephone: 415-972-3368
Date Made Active in Reports: 03/12/2021	Last EDR Contact: 04/23/2021
Number of Days to Update: 86	Next Scheduled EDR Contact: 08/02/2021
	Data Release Frequency: Varies

INDIAN UST R6: Underground Storage Tanks on Indian Land

The Indian Underground Storage Tank (UST) database provides information about underground storage tanks on Indian land in EPA Region 6 (Louisiana, Arkansas, Oklahoma, New Mexico, Texas and 65 Tribes).

Date of Government Version: 04/08/2020	Source: EPA Region 6
Date Data Arrived at EDR: 05/20/2020	Telephone: 214-665-7591
Date Made Active in Reports: 08/12/2020	Last EDR Contact: 04/23/2021
Number of Days to Update: 84	Next Scheduled EDR Contact: 08/02/2021
	Data Release Frequency: Varies

INDIAN UST R7: Underground Storage Tanks on Indian Land

The Indian Underground Storage Tank (UST) database provides information about underground storage tanks on Indian land in EPA Region 7 (Iowa, Kansas, Missouri, Nebraska, and 9 Tribal Nations).

Date of Government Version: 09/30/2020	Source: EPA Region 7
Date Data Arrived at EDR: 12/22/2020	Telephone: 913-551-7003
Date Made Active in Reports: 03/12/2021	Last EDR Contact: 04/23/2021
Number of Days to Update: 80	Next Scheduled EDR Contact: 08/02/2021
	Data Release Frequency: Varies

GOVERNMENT RECORDS SEARCHED / DATA CURRENCY TRACKING

State and tribal institutional control / engineering control registries

INST CONTROL: Institutional Control Site List

Sites that have institutional controls.

Date of Government Version: 01/12/2021

Date Data Arrived at EDR: 01/13/2021

Date Made Active in Reports: 04/06/2021

Number of Days to Update: 83

Source: Department of Ecology

Telephone: 360-407-7170

Last EDR Contact: 04/14/2021

Next Scheduled EDR Contact: 07/26/2021

Data Release Frequency: Quarterly

State and tribal voluntary cleanup sites

INDIAN VCP R1: Voluntary Cleanup Priority Listing

A listing of voluntary cleanup priority sites located on Indian Land located in Region 1.

Date of Government Version: 07/27/2015

Date Data Arrived at EDR: 09/29/2015

Date Made Active in Reports: 02/18/2016

Number of Days to Update: 142

Source: EPA, Region 1

Telephone: 617-918-1102

Last EDR Contact: 03/22/2021

Next Scheduled EDR Contact: 07/05/2021

Data Release Frequency: Varies

INDIAN VCP R7: Voluntary Cleanup Priority Listing

A listing of voluntary cleanup priority sites located on Indian Land located in Region 7.

Date of Government Version: 03/20/2008

Date Data Arrived at EDR: 04/22/2008

Date Made Active in Reports: 05/19/2008

Number of Days to Update: 27

Source: EPA, Region 7

Telephone: 913-551-7365

Last EDR Contact: 04/20/2009

Next Scheduled EDR Contact: 07/20/2009

Data Release Frequency: Varies

VCP: Voluntary Cleanup Program Sites

Sites that have entered either the Voluntary Cleanup Program or its predecessor Independent Remedial Action Program.

Date of Government Version: 01/12/2021

Date Data Arrived at EDR: 01/13/2021

Date Made Active in Reports: 04/06/2021

Number of Days to Update: 83

Source: Department of Ecology

Telephone: 360-407-7200

Last EDR Contact: 04/16/2021

Next Scheduled EDR Contact: 07/26/2021

Data Release Frequency: Varies

ICR: Independent Cleanup Reports

These are remedial action reports Ecology has received from either the owner or operator of the sites. These actions have been conducted without department oversight or approval and are not under an order or decree. This database is no longer updated by the Department of Ecology.

Date of Government Version: 12/01/2002

Date Data Arrived at EDR: 01/03/2003

Date Made Active in Reports: 01/22/2003

Number of Days to Update: 19

Source: Department of Ecology

Telephone: 360-407-7200

Last EDR Contact: 08/10/2009

Next Scheduled EDR Contact: 11/09/2009

Data Release Frequency: No Update Planned

PTAP: PTAP Site Listing

A list of sites accepted into the Petroleum Technical Assistance Program. The Petroleum Technical Assistance Program (PTAP) expands the state's ability to respond to the high customer demand to clean up petroleum contaminated sites. Under the PTAP, the Pollution Liability Insurance Agency (PLIA) may provide informal site-specific technical consultations and issue written opinion letters to persons conducting independent remedial actions at qualifying petroleum cleanup sites. PLIA may provide these services under the authority of RCW 70.149.040(9) and the Model Toxics Control Act (MTCA), Chapter 70.149 RCW and Chapter 173-340 WAC.

GOVERNMENT RECORDS SEARCHED / DATA CURRENCY TRACKING

Date of Government Version: 02/09/2021
Date Data Arrived at EDR: 02/11/2021
Date Made Active in Reports: 05/06/2021
Number of Days to Update: 84

Source: Department of Ecology
Telephone: 360-407-0515
Last EDR Contact: 05/12/2021
Next Scheduled EDR Contact: 08/23/2021
Data Release Frequency: Varies

State and tribal Brownfields sites

BROWNFIELDS: Brownfields Sites Listing

A listing of brownfields sites included in the Confirmed & Suspected Sites Listing. Brownfields are abandoned, idle or underused commercial or industrial properties, where the expansion or redevelopment is hindered by real or perceived contamination. Brownfields vary in size, location, age, and past use -- they can be anything from a five-hundred acre automobile assembly plant to a small, abandoned corner gas station.

Date of Government Version: 01/12/2021
Date Data Arrived at EDR: 01/13/2021
Date Made Active in Reports: 04/02/2021
Number of Days to Update: 79

Source: Department of Ecology
Telephone: 360-725-4030
Last EDR Contact: 04/14/2021
Next Scheduled EDR Contact: 07/26/2021
Data Release Frequency: Quarterly

ADDITIONAL ENVIRONMENTAL RECORDS

Local Brownfield lists

US BROWNFIELDS: A Listing of Brownfields Sites

Brownfields are real property, the expansion, redevelopment, or reuse of which may be complicated by the presence or potential presence of a hazardous substance, pollutant, or contaminant. Cleaning up and reinvesting in these properties takes development pressures off of undeveloped, open land, and both improves and protects the environment. Assessment, Cleanup and Redevelopment Exchange System (ACRES) stores information reported by EPA Brownfields grant recipients on brownfields properties assessed or cleaned up with grant funding as well as information on Targeted Brownfields Assessments performed by EPA Regions. A listing of ACRES Brownfield sites is obtained from Cleanups in My Community. Cleanups in My Community provides information on Brownfields properties for which information is reported back to EPA, as well as areas served by Brownfields grant programs.

Date of Government Version: 12/11/2020
Date Data Arrived at EDR: 12/11/2020
Date Made Active in Reports: 03/02/2021
Number of Days to Update: 81

Source: Environmental Protection Agency
Telephone: 202-566-2777
Last EDR Contact: 03/16/2021
Next Scheduled EDR Contact: 06/28/2021
Data Release Frequency: Semi-Annually

Local Lists of Landfill / Solid Waste Disposal Sites

SWTIRE: Solid Waste Tire Facilities

This study identified sites statewide with unauthorized accumulations of scrap tires.

Date of Government Version: 11/01/2005
Date Data Arrived at EDR: 03/16/2006
Date Made Active in Reports: 04/13/2006
Number of Days to Update: 28

Source: Department of Ecology
Telephone: N/A
Last EDR Contact: 09/08/2017
Next Scheduled EDR Contact: 12/18/2017
Data Release Frequency: Varies

SWRCY: Recycling Facility List

A listing of recycling center locations.

Date of Government Version: 02/03/2021
Date Data Arrived at EDR: 02/05/2021
Date Made Active in Reports: 03/17/2021
Number of Days to Update: 40

Source: Department of Ecology
Telephone: 360-407-6105
Last EDR Contact: 04/19/2021
Next Scheduled EDR Contact: 08/02/2021
Data Release Frequency: Varies

GOVERNMENT RECORDS SEARCHED / DATA CURRENCY TRACKING

SWTIRE 2: Solid Waste Tire Facilities 2 solid waste tire piles

Date of Government Version: 03/04/2021
Date Data Arrived at EDR: 03/05/2021
Date Made Active in Reports: 05/26/2021
Number of Days to Update: 82

Source: Department of Ecology
Telephone: 425-649-7104
Last EDR Contact: 05/27/2021
Next Scheduled EDR Contact: 09/13/2021
Data Release Frequency: Varies

INDIAN ODI: Report on the Status of Open Dumps on Indian Lands Location of open dumps on Indian land.

Date of Government Version: 12/31/1998
Date Data Arrived at EDR: 12/03/2007
Date Made Active in Reports: 01/24/2008
Number of Days to Update: 52

Source: Environmental Protection Agency
Telephone: 703-308-8245
Last EDR Contact: 04/22/2021
Next Scheduled EDR Contact: 08/09/2021
Data Release Frequency: Varies

DEBRIS REGION 9: Torres Martinez Reservation Illegal Dump Site Locations

A listing of illegal dump sites location on the Torres Martinez Indian Reservation located in eastern Riverside County and northern Imperial County, California.

Date of Government Version: 01/12/2009
Date Data Arrived at EDR: 05/07/2009
Date Made Active in Reports: 09/21/2009
Number of Days to Update: 137

Source: EPA, Region 9
Telephone: 415-947-4219
Last EDR Contact: 04/14/2021
Next Scheduled EDR Contact: 08/02/2021
Data Release Frequency: No Update Planned

ODI: Open Dump Inventory

An open dump is defined as a disposal facility that does not comply with one or more of the Part 257 or Part 258 Subtitle D Criteria.

Date of Government Version: 06/30/1985
Date Data Arrived at EDR: 08/09/2004
Date Made Active in Reports: 09/17/2004
Number of Days to Update: 39

Source: Environmental Protection Agency
Telephone: 800-424-9346
Last EDR Contact: 06/09/2004
Next Scheduled EDR Contact: N/A
Data Release Frequency: No Update Planned

IHS OPEN DUMPS: Open Dumps on Indian Land

A listing of all open dumps located on Indian Land in the United States.

Date of Government Version: 04/01/2014
Date Data Arrived at EDR: 08/06/2014
Date Made Active in Reports: 01/29/2015
Number of Days to Update: 176

Source: Department of Health & Human Services, Indian Health Service
Telephone: 301-443-1452
Last EDR Contact: 04/29/2021
Next Scheduled EDR Contact: 08/09/2021
Data Release Frequency: Varies

Local Lists of Hazardous waste / Contaminated Sites

US HIST CDL: National Clandestine Laboratory Register

A listing of clandestine drug lab locations that have been removed from the DEAs National Clandestine Laboratory Register.

Date of Government Version: 12/07/2020
Date Data Arrived at EDR: 12/09/2020
Date Made Active in Reports: 03/02/2021
Number of Days to Update: 83

Source: Drug Enforcement Administration
Telephone: 202-307-1000
Last EDR Contact: 05/22/2021
Next Scheduled EDR Contact: 09/06/2021
Data Release Frequency: No Update Planned

GOVERNMENT RECORDS SEARCHED / DATA CURRENCY TRACKING

ALLSITES: Facility/Site Identification System Listing

Information on facilities and sites of interest to the Department of Ecology.

Date of Government Version: 02/03/2021	Source: Department of Ecology
Date Data Arrived at EDR: 02/04/2021	Telephone: 360-407-6423
Date Made Active in Reports: 04/06/2021	Last EDR Contact: 04/22/2021
Number of Days to Update: 61	Next Scheduled EDR Contact: 08/09/2021
	Data Release Frequency: Quarterly

CDL: Clandestine Drug Lab Contaminated Site List

Illegal methamphetamine labs use hazardous chemicals that create public health hazards. Chemicals and residues can cause burns, respiratory and neurological damage, and death. Biological hazards associated with intravenous needles, feces, and blood also pose health risks.

Date of Government Version: 12/31/2019	Source: Department of Health
Date Data Arrived at EDR: 02/13/2020	Telephone: 360-236-3380
Date Made Active in Reports: 04/22/2020	Last EDR Contact: 04/29/2021
Number of Days to Update: 69	Next Scheduled EDR Contact: 08/16/2021
	Data Release Frequency: Varies

HIST CDL: List of Sites Contaminated by Clandestine Drug Labs

This listing of contaminated sites by Clandestine Drug Labs includes non-remediated properties. The current CDL listing does not. This listing is no longer updated by the state agency.

Date of Government Version: 02/08/2007	Source: Department of Health
Date Data Arrived at EDR: 06/26/2007	Telephone: 360-236-3381
Date Made Active in Reports: 07/19/2007	Last EDR Contact: 06/02/2008
Number of Days to Update: 23	Next Scheduled EDR Contact: 09/01/2008
	Data Release Frequency: No Update Planned

CSCSL NFA: Confirmed and Contaminated Sites - No Further Action

This report contains information about sites that are undergoing cleanup and sites that are awaiting further investigation and/or cleanup. Sites on the Hazardous Sites List (see above) are included in this data set.

Date of Government Version: 01/12/2021	Source: Department of Ecology
Date Data Arrived at EDR: 01/13/2021	Telephone: 360-407-7170
Date Made Active in Reports: 04/02/2021	Last EDR Contact: 04/14/2021
Number of Days to Update: 79	Next Scheduled EDR Contact: 07/26/2021
	Data Release Frequency: Quarterly

US CDL: Clandestine Drug Labs

A listing of clandestine drug lab locations. The U.S. Department of Justice ("the Department") provides this web site as a public service. It contains addresses of some locations where law enforcement agencies reported they found chemicals or other items that indicated the presence of either clandestine drug laboratories or dumpsites. In most cases, the source of the entries is not the Department, and the Department has not verified the entry and does not guarantee its accuracy. Members of the public must verify the accuracy of all entries by, for example, contacting local law enforcement and local health departments.

Date of Government Version: 12/07/2020	Source: Drug Enforcement Administration
Date Data Arrived at EDR: 12/09/2020	Telephone: 202-307-1000
Date Made Active in Reports: 03/02/2021	Last EDR Contact: 05/18/2021
Number of Days to Update: 83	Next Scheduled EDR Contact: 09/06/2021
	Data Release Frequency: Quarterly

AQUEOUS FOAM: Firefighting Foam Incidents

Aqueous film-forming foam-laced water running off from fuel spills, firefighting events and routine training sessions has put those chemicals in ground water, surface water, sediments, biota, and other natural resources of the state.

Date of Government Version: 12/31/2020	Source: Department of Ecology
Date Data Arrived at EDR: 01/08/2021	Telephone: 360-407-6116
Date Made Active in Reports: 03/22/2021	Last EDR Contact: 03/31/2021
Number of Days to Update: 73	Next Scheduled EDR Contact: 07/19/2021
	Data Release Frequency: Varies

GOVERNMENT RECORDS SEARCHED / DATA CURRENCY TRACKING

PFAS: PFAS Contamination Site Location Listing

PFOS and PFOA stand for perfluorooctane sulfonate and perfluorooctanoic acid, respectively. Both are fluorinated organic chemicals, part of a larger family of compounds referred to as perfluoroalkyl substances (PFASs).

Date of Government Version: 04/23/2021

Date Data Arrived at EDR: 04/28/2021

Date Made Active in Reports: 04/30/2021

Number of Days to Update: 2

Source: Department of Ecology

Telephone: 360-407-6116

Last EDR Contact: 03/31/2021

Next Scheduled EDR Contact: 07/19/2021

Data Release Frequency: Varies

Local Land Records

LIENS 2: CERCLA Lien Information

A Federal CERCLA ('Superfund') lien can exist by operation of law at any site or property at which EPA has spent Superfund monies. These monies are spent to investigate and address releases and threatened releases of contamination. CERCLIS provides information as to the identity of these sites and properties.

Date of Government Version: 04/27/2021

Date Data Arrived at EDR: 05/03/2021

Date Made Active in Reports: 05/19/2021

Number of Days to Update: 16

Source: Environmental Protection Agency

Telephone: 202-564-6023

Last EDR Contact: 05/03/2021

Next Scheduled EDR Contact: 07/12/2021

Data Release Frequency: Semi-Annually

Records of Emergency Release Reports

HMIRS: Hazardous Materials Information Reporting System

Hazardous Materials Incident Report System. HMIRS contains hazardous material spill incidents reported to DOT.

Date of Government Version: 12/16/2020

Date Data Arrived at EDR: 12/17/2020

Date Made Active in Reports: 03/12/2021

Number of Days to Update: 85

Source: U.S. Department of Transportation

Telephone: 202-366-4555

Last EDR Contact: 03/24/2021

Next Scheduled EDR Contact: 07/05/2021

Data Release Frequency: Quarterly

SPILLS: Reported Spills

Spills reported to the Spill Prevention, Preparedness and Response Division.

Date of Government Version: 12/01/2020

Date Data Arrived at EDR: 12/09/2020

Date Made Active in Reports: 02/25/2021

Number of Days to Update: 78

Source: Department of Ecology

Telephone: 360-407-6950

Last EDR Contact: 05/27/2021

Next Scheduled EDR Contact: 09/13/2021

Data Release Frequency: Semi-Annually

SPILLS 90: SPILLS90 data from FirstSearch

Spills 90 includes those spill and release records available exclusively from FirstSearch databases. Typically, they may include chemical, oil and/or hazardous substance spills recorded after 1990. Duplicate records that are already included in EDR incident and release records are not included in Spills 90.

Date of Government Version: 05/23/2006

Date Data Arrived at EDR: 01/03/2013

Date Made Active in Reports: 03/06/2013

Number of Days to Update: 62

Source: FirstSearch

Telephone: N/A

Last EDR Contact: 01/03/2013

Next Scheduled EDR Contact: N/A

Data Release Frequency: No Update Planned

Other Ascertainable Records

RCRA NonGen / NLR: RCRA - Non Generators / No Longer Regulated

RCRAInfo is EPA's comprehensive information system, providing access to data supporting the Resource Conservation and Recovery Act (RCRA) of 1976 and the Hazardous and Solid Waste Amendments (HSWA) of 1984. The database includes selective information on sites which generate, transport, store, treat and/or dispose of hazardous waste as defined by the Resource Conservation and Recovery Act (RCRA). Non-Generators do not presently generate hazardous waste.

GOVERNMENT RECORDS SEARCHED / DATA CURRENCY TRACKING

Date of Government Version: 03/22/2021
Date Data Arrived at EDR: 03/23/2021
Date Made Active in Reports: 05/19/2021
Number of Days to Update: 57

Source: Environmental Protection Agency
Telephone: (206) 553-1200
Last EDR Contact: 03/23/2021
Next Scheduled EDR Contact: 07/05/2021
Data Release Frequency: Quarterly

FUDS: Formerly Used Defense Sites

The listing includes locations of Formerly Used Defense Sites properties where the US Army Corps of Engineers is actively working or will take necessary cleanup actions.

Date of Government Version: 02/11/2021
Date Data Arrived at EDR: 02/17/2021
Date Made Active in Reports: 04/05/2021
Number of Days to Update: 47

Source: U.S. Army Corps of Engineers
Telephone: 202-528-4285
Last EDR Contact: 05/18/2021
Next Scheduled EDR Contact: 08/30/2021
Data Release Frequency: Varies

DOD: Department of Defense Sites

This data set consists of federally owned or administered lands, administered by the Department of Defense, that have any area equal to or greater than 640 acres of the United States, Puerto Rico, and the U.S. Virgin Islands.

Date of Government Version: 12/31/2005
Date Data Arrived at EDR: 11/10/2006
Date Made Active in Reports: 01/11/2007
Number of Days to Update: 62

Source: USGS
Telephone: 888-275-8747
Last EDR Contact: 04/16/2021
Next Scheduled EDR Contact: 07/26/2021
Data Release Frequency: Semi-Annually

FEDLAND: Federal and Indian Lands

Federally and Indian administrated lands of the United States. Lands included are administrated by: Army Corps of Engineers, Bureau of Reclamation, National Wild and Scenic River, National Wildlife Refuge, Public Domain Land, Wilderness, Wilderness Study Area, Wildlife Management Area, Bureau of Indian Affairs, Bureau of Land Management, Department of Justice, Forest Service, Fish and Wildlife Service, National Park Service.

Date of Government Version: 04/02/2018
Date Data Arrived at EDR: 04/11/2018
Date Made Active in Reports: 11/06/2019
Number of Days to Update: 574

Source: U.S. Geological Survey
Telephone: 888-275-8747
Last EDR Contact: 04/05/2021
Next Scheduled EDR Contact: 07/19/2021
Data Release Frequency: N/A

SCRD DRYCLEANERS: State Coalition for Remediation of Drycleaners Listing

The State Coalition for Remediation of Drycleaners was established in 1998, with support from the U.S. EPA Office of Superfund Remediation and Technology Innovation. It is comprised of representatives of states with established drycleaner remediation programs. Currently the member states are Alabama, Connecticut, Florida, Illinois, Kansas, Minnesota, Missouri, North Carolina, Oregon, South Carolina, Tennessee, Texas, and Wisconsin.

Date of Government Version: 01/01/2017
Date Data Arrived at EDR: 02/03/2017
Date Made Active in Reports: 04/07/2017
Number of Days to Update: 63

Source: Environmental Protection Agency
Telephone: 615-532-8599
Last EDR Contact: 05/18/2021
Next Scheduled EDR Contact: 08/23/2021
Data Release Frequency: Varies

US FIN ASSUR: Financial Assurance Information

All owners and operators of facilities that treat, store, or dispose of hazardous waste are required to provide proof that they will have sufficient funds to pay for the clean up, closure, and post-closure care of their facilities.

Date of Government Version: 12/14/2020
Date Data Arrived at EDR: 12/17/2020
Date Made Active in Reports: 03/12/2021
Number of Days to Update: 85

Source: Environmental Protection Agency
Telephone: 202-566-1917
Last EDR Contact: 03/23/2021
Next Scheduled EDR Contact: 07/05/2021
Data Release Frequency: Quarterly

GOVERNMENT RECORDS SEARCHED / DATA CURRENCY TRACKING

EPA WATCH LIST: EPA WATCH LIST

EPA maintains a "Watch List" to facilitate dialogue between EPA, state and local environmental agencies on enforcement matters relating to facilities with alleged violations identified as either significant or high priority. Being on the Watch List does not mean that the facility has actually violated the law only that an investigation by EPA or a state or local environmental agency has led those organizations to allege that an unproven violation has in fact occurred. Being on the Watch List does not represent a higher level of concern regarding the alleged violations that were detected, but instead indicates cases requiring additional dialogue between EPA, state and local agencies - primarily because of the length of time the alleged violation has gone unaddressed or unresolved.

Date of Government Version: 08/30/2013	Source: Environmental Protection Agency
Date Data Arrived at EDR: 03/21/2014	Telephone: 617-520-3000
Date Made Active in Reports: 06/17/2014	Last EDR Contact: 04/30/2021
Number of Days to Update: 88	Next Scheduled EDR Contact: 08/16/2021
	Data Release Frequency: Quarterly

2020 COR ACTION: 2020 Corrective Action Program List

The EPA has set ambitious goals for the RCRA Corrective Action program by creating the 2020 Corrective Action Universe. This RCRA cleanup baseline includes facilities expected to need corrective action. The 2020 universe contains a wide variety of sites. Some properties are heavily contaminated while others were contaminated but have since been cleaned up. Still others have not been fully investigated yet, and may require little or no remediation. Inclusion in the 2020 Universe does not necessarily imply failure on the part of a facility to meet its RCRA obligations.

Date of Government Version: 09/30/2017	Source: Environmental Protection Agency
Date Data Arrived at EDR: 05/08/2018	Telephone: 703-308-4044
Date Made Active in Reports: 07/20/2018	Last EDR Contact: 05/07/2021
Number of Days to Update: 73	Next Scheduled EDR Contact: 08/16/2021
	Data Release Frequency: Varies

TSCA: Toxic Substances Control Act

Toxic Substances Control Act. TSCA identifies manufacturers and importers of chemical substances included on the TSCA Chemical Substance Inventory list. It includes data on the production volume of these substances by plant site.

Date of Government Version: 12/31/2016	Source: EPA
Date Data Arrived at EDR: 06/17/2020	Telephone: 202-260-5521
Date Made Active in Reports: 09/10/2020	Last EDR Contact: 03/19/2021
Number of Days to Update: 85	Next Scheduled EDR Contact: 06/28/2021
	Data Release Frequency: Every 4 Years

TRIS: Toxic Chemical Release Inventory System

Toxic Release Inventory System. TRIS identifies facilities which release toxic chemicals to the air, water and land in reportable quantities under SARA Title III Section 313.

Date of Government Version: 12/31/2018	Source: EPA
Date Data Arrived at EDR: 08/14/2020	Telephone: 202-566-0250
Date Made Active in Reports: 11/04/2020	Last EDR Contact: 05/17/2021
Number of Days to Update: 82	Next Scheduled EDR Contact: 08/30/2021
	Data Release Frequency: Annually

SSTS: Section 7 Tracking Systems

Section 7 of the Federal Insecticide, Fungicide and Rodenticide Act, as amended (92 Stat. 829) requires all registered pesticide-producing establishments to submit a report to the Environmental Protection Agency by March 1st each year. Each establishment must report the types and amounts of pesticides, active ingredients and devices being produced, and those having been produced and sold or distributed in the past year.

Date of Government Version: 01/20/2021	Source: EPA
Date Data Arrived at EDR: 01/21/2021	Telephone: 202-564-4203
Date Made Active in Reports: 03/22/2021	Last EDR Contact: 04/20/2021
Number of Days to Update: 60	Next Scheduled EDR Contact: 08/02/2021
	Data Release Frequency: Annually

GOVERNMENT RECORDS SEARCHED / DATA CURRENCY TRACKING

ROD: Records Of Decision

Record of Decision. ROD documents mandate a permanent remedy at an NPL (Superfund) site containing technical and health information to aid in the cleanup.

Date of Government Version: 04/27/2021	Source: EPA
Date Data Arrived at EDR: 05/03/2021	Telephone: 703-416-0223
Date Made Active in Reports: 05/19/2021	Last EDR Contact: 05/03/2021
Number of Days to Update: 16	Next Scheduled EDR Contact: 06/14/2021
	Data Release Frequency: Annually

RMP: Risk Management Plans

When Congress passed the Clean Air Act Amendments of 1990, it required EPA to publish regulations and guidance for chemical accident prevention at facilities using extremely hazardous substances. The Risk Management Program Rule (RMP Rule) was written to implement Section 112(r) of these amendments. The rule, which built upon existing industry codes and standards, requires companies of all sizes that use certain flammable and toxic substances to develop a Risk Management Program, which includes a(n): Hazard assessment that details the potential effects of an accidental release, an accident history of the last five years, and an evaluation of worst-case and alternative accidental releases; Prevention program that includes safety precautions and maintenance, monitoring, and employee training measures; and Emergency response program that spells out emergency health care, employee training measures and procedures for informing the public and response agencies (e.g the fire department) should an accident occur.

Date of Government Version: 01/22/2021	Source: Environmental Protection Agency
Date Data Arrived at EDR: 02/18/2021	Telephone: 202-564-8600
Date Made Active in Reports: 05/11/2021	Last EDR Contact: 04/19/2021
Number of Days to Update: 82	Next Scheduled EDR Contact: 08/02/2021
	Data Release Frequency: Varies

RAATS: RCRA Administrative Action Tracking System

RCRA Administration Action Tracking System. RAATS contains records based on enforcement actions issued under RCRA pertaining to major violators and includes administrative and civil actions brought by the EPA. For administration actions after September 30, 1995, data entry in the RAATS database was discontinued. EPA will retain a copy of the database for historical records. It was necessary to terminate RAATS because a decrease in agency resources made it impossible to continue to update the information contained in the database.

Date of Government Version: 04/17/1995	Source: EPA
Date Data Arrived at EDR: 07/03/1995	Telephone: 202-564-4104
Date Made Active in Reports: 08/07/1995	Last EDR Contact: 06/02/2008
Number of Days to Update: 35	Next Scheduled EDR Contact: 09/01/2008
	Data Release Frequency: No Update Planned

PRP: Potentially Responsible Parties

A listing of verified Potentially Responsible Parties

Date of Government Version: 12/30/2020	Source: EPA
Date Data Arrived at EDR: 01/14/2021	Telephone: 202-564-6023
Date Made Active in Reports: 03/05/2021	Last EDR Contact: 05/03/2021
Number of Days to Update: 50	Next Scheduled EDR Contact: 08/16/2021
	Data Release Frequency: Quarterly

PADS: PCB Activity Database System

PCB Activity Database. PADS Identifies generators, transporters, commercial storers and/or brokers and disposers of PCB's who are required to notify the EPA of such activities.

Date of Government Version: 11/19/2020	Source: EPA
Date Data Arrived at EDR: 01/08/2021	Telephone: 202-566-0500
Date Made Active in Reports: 03/22/2021	Last EDR Contact: 04/09/2021
Number of Days to Update: 73	Next Scheduled EDR Contact: 07/19/2021
	Data Release Frequency: Annually

GOVERNMENT RECORDS SEARCHED / DATA CURRENCY TRACKING

ICIS: Integrated Compliance Information System

The Integrated Compliance Information System (ICIS) supports the information needs of the national enforcement and compliance program as well as the unique needs of the National Pollutant Discharge Elimination System (NPDES) program.

Date of Government Version: 11/18/2016	Source: Environmental Protection Agency
Date Data Arrived at EDR: 11/23/2016	Telephone: 202-564-2501
Date Made Active in Reports: 02/10/2017	Last EDR Contact: 03/31/2021
Number of Days to Update: 79	Next Scheduled EDR Contact: 07/19/2021
	Data Release Frequency: Quarterly

FTTS: FIFRA/ TSCA Tracking System - FIFRA (Federal Insecticide, Fungicide, & Rodenticide Act)/TSCA (Toxic Substances Control Act)

FTTS tracks administrative cases and pesticide enforcement actions and compliance activities related to FIFRA, TSCA and EPCRA (Emergency Planning and Community Right-to-Know Act). To maintain currency, EDR contacts the Agency on a quarterly basis.

Date of Government Version: 04/09/2009	Source: EPA/Office of Prevention, Pesticides and Toxic Substances
Date Data Arrived at EDR: 04/16/2009	Telephone: 202-566-1667
Date Made Active in Reports: 05/11/2009	Last EDR Contact: 08/18/2017
Number of Days to Update: 25	Next Scheduled EDR Contact: 12/04/2017
	Data Release Frequency: No Update Planned

FTTS INSP: FIFRA/ TSCA Tracking System - FIFRA (Federal Insecticide, Fungicide, & Rodenticide Act)/TSCA (Toxic Substances Control Act)

A listing of FIFRA/TSCA Tracking System (FTTS) inspections and enforcements.

Date of Government Version: 04/09/2009	Source: EPA
Date Data Arrived at EDR: 04/16/2009	Telephone: 202-566-1667
Date Made Active in Reports: 05/11/2009	Last EDR Contact: 08/18/2017
Number of Days to Update: 25	Next Scheduled EDR Contact: 12/04/2017
	Data Release Frequency: No Update Planned

MLTS: Material Licensing Tracking System

MLTS is maintained by the Nuclear Regulatory Commission and contains a list of approximately 8,100 sites which possess or use radioactive materials and which are subject to NRC licensing requirements. To maintain currency, EDR contacts the Agency on a quarterly basis.

Date of Government Version: 03/08/2021	Source: Nuclear Regulatory Commission
Date Data Arrived at EDR: 03/11/2021	Telephone: 301-415-7169
Date Made Active in Reports: 05/11/2021	Last EDR Contact: 04/16/2021
Number of Days to Update: 61	Next Scheduled EDR Contact: 08/02/2021
	Data Release Frequency: Quarterly

COAL ASH DOE: Steam-Electric Plant Operation Data

A listing of power plants that store ash in surface ponds.

Date of Government Version: 12/31/2019	Source: Department of Energy
Date Data Arrived at EDR: 12/01/2020	Telephone: 202-586-8719
Date Made Active in Reports: 02/09/2021	Last EDR Contact: 05/27/2021
Number of Days to Update: 70	Next Scheduled EDR Contact: 09/13/2021
	Data Release Frequency: Varies

COAL ASH EPA: Coal Combustion Residues Surface Impoundments List

A listing of coal combustion residues surface impoundments with high hazard potential ratings.

Date of Government Version: 01/12/2017	Source: Environmental Protection Agency
Date Data Arrived at EDR: 03/05/2019	Telephone: N/A
Date Made Active in Reports: 11/11/2019	Last EDR Contact: 05/27/2021
Number of Days to Update: 251	Next Scheduled EDR Contact: 09/13/2021
	Data Release Frequency: Varies

GOVERNMENT RECORDS SEARCHED / DATA CURRENCY TRACKING

PCB TRANSFORMER: PCB Transformer Registration Database

The database of PCB transformer registrations that includes all PCB registration submittals.

Date of Government Version: 09/13/2019	Source: Environmental Protection Agency
Date Data Arrived at EDR: 11/06/2019	Telephone: 202-566-0517
Date Made Active in Reports: 02/10/2020	Last EDR Contact: 05/07/2021
Number of Days to Update: 96	Next Scheduled EDR Contact: 08/16/2021
	Data Release Frequency: Varies

RADINFO: Radiation Information Database

The Radiation Information Database (RADINFO) contains information about facilities that are regulated by U.S. Environmental Protection Agency (EPA) regulations for radiation and radioactivity.

Date of Government Version: 07/01/2019	Source: Environmental Protection Agency
Date Data Arrived at EDR: 07/01/2019	Telephone: 202-343-9775
Date Made Active in Reports: 09/23/2019	Last EDR Contact: 03/25/2021
Number of Days to Update: 84	Next Scheduled EDR Contact: 07/12/2021
	Data Release Frequency: Quarterly

HIST FTTS: FIFRA/TSCA Tracking System Administrative Case Listing

A complete administrative case listing from the FIFRA/TSCA Tracking System (FTTS) for all ten EPA regions. The information was obtained from the National Compliance Database (NCDB). NCDB supports the implementation of FIFRA (Federal Insecticide, Fungicide, and Rodenticide Act) and TSCA (Toxic Substances Control Act). Some EPA regions are now closing out records. Because of that, and the fact that some EPA regions are not providing EPA Headquarters with updated records, it was decided to create a HIST FTTS database. It included records that may not be included in the newer FTTS database updates. This database is no longer updated.

Date of Government Version: 10/19/2006	Source: Environmental Protection Agency
Date Data Arrived at EDR: 03/01/2007	Telephone: 202-564-2501
Date Made Active in Reports: 04/10/2007	Last EDR Contact: 12/17/2007
Number of Days to Update: 40	Next Scheduled EDR Contact: 03/17/2008
	Data Release Frequency: No Update Planned

HIST FTTS INSP: FIFRA/TSCA Tracking System Inspection & Enforcement Case Listing

A complete inspection and enforcement case listing from the FIFRA/TSCA Tracking System (FTTS) for all ten EPA regions. The information was obtained from the National Compliance Database (NCDB). NCDB supports the implementation of FIFRA (Federal Insecticide, Fungicide, and Rodenticide Act) and TSCA (Toxic Substances Control Act). Some EPA regions are now closing out records. Because of that, and the fact that some EPA regions are not providing EPA Headquarters with updated records, it was decided to create a HIST FTTS database. It included records that may not be included in the newer FTTS database updates. This database is no longer updated.

Date of Government Version: 10/19/2006	Source: Environmental Protection Agency
Date Data Arrived at EDR: 03/01/2007	Telephone: 202-564-2501
Date Made Active in Reports: 04/10/2007	Last EDR Contact: 12/17/2008
Number of Days to Update: 40	Next Scheduled EDR Contact: 03/17/2008
	Data Release Frequency: No Update Planned

DOT OPS: Incident and Accident Data

Department of Transportation, Office of Pipeline Safety Incident and Accident data.

Date of Government Version: 01/02/2020	Source: Department of Transportation, Office of Pipeline Safety
Date Data Arrived at EDR: 01/28/2020	Telephone: 202-366-4595
Date Made Active in Reports: 04/17/2020	Last EDR Contact: 04/27/2021
Number of Days to Update: 80	Next Scheduled EDR Contact: 08/09/2021
	Data Release Frequency: Quarterly

CONSENT: Superfund (CERCLA) Consent Decrees

Major legal settlements that establish responsibility and standards for cleanup at NPL (Superfund) sites. Released periodically by United States District Courts after settlement by parties to litigation matters.

GOVERNMENT RECORDS SEARCHED / DATA CURRENCY TRACKING

Date of Government Version: 12/31/2020
Date Data Arrived at EDR: 01/13/2021
Date Made Active in Reports: 03/22/2021
Number of Days to Update: 68

Source: Department of Justice, Consent Decree Library
Telephone: Varies
Last EDR Contact: 04/05/2021
Next Scheduled EDR Contact: 07/19/2021
Data Release Frequency: Varies

BRS: Biennial Reporting System

The Biennial Reporting System is a national system administered by the EPA that collects data on the generation and management of hazardous waste. BRS captures detailed data from two groups: Large Quantity Generators (LQG) and Treatment, Storage, and Disposal Facilities.

Date of Government Version: 12/31/2017
Date Data Arrived at EDR: 06/22/2020
Date Made Active in Reports: 11/20/2020
Number of Days to Update: 151

Source: EPA/NTIS
Telephone: 800-424-9346
Last EDR Contact: 03/23/2021
Next Scheduled EDR Contact: 07/05/2021
Data Release Frequency: Biennially

INDIAN RESERV: Indian Reservations

This map layer portrays Indian administered lands of the United States that have any area equal to or greater than 640 acres.

Date of Government Version: 12/31/2014
Date Data Arrived at EDR: 07/14/2015
Date Made Active in Reports: 01/10/2017
Number of Days to Update: 546

Source: USGS
Telephone: 202-208-3710
Last EDR Contact: 04/06/2021
Next Scheduled EDR Contact: 07/19/2021
Data Release Frequency: Semi-Annually

FUSRAP: Formerly Utilized Sites Remedial Action Program

DOE established the Formerly Utilized Sites Remedial Action Program (FUSRAP) in 1974 to remediate sites where radioactive contamination remained from Manhattan Project and early U.S. Atomic Energy Commission (AEC) operations.

Date of Government Version: 08/08/2017
Date Data Arrived at EDR: 09/11/2018
Date Made Active in Reports: 09/14/2018
Number of Days to Update: 3

Source: Department of Energy
Telephone: 202-586-3559
Last EDR Contact: 04/28/2021
Next Scheduled EDR Contact: 08/16/2021
Data Release Frequency: Varies

UMTRA: Uranium Mill Tailings Sites

Uranium ore was mined by private companies for federal government use in national defense programs. When the mills shut down, large piles of the sand-like material (mill tailings) remain after uranium has been extracted from the ore. Levels of human exposure to radioactive materials from the piles are low; however, in some cases tailings were used as construction materials before the potential health hazards of the tailings were recognized.

Date of Government Version: 08/30/2019
Date Data Arrived at EDR: 11/15/2019
Date Made Active in Reports: 01/28/2020
Number of Days to Update: 74

Source: Department of Energy
Telephone: 505-845-0011
Last EDR Contact: 05/21/2021
Next Scheduled EDR Contact: 08/30/2021
Data Release Frequency: Varies

LEAD SMELTER 1: Lead Smelter Sites

A listing of former lead smelter site locations.

Date of Government Version: 04/27/2021
Date Data Arrived at EDR: 05/03/2021
Date Made Active in Reports: 05/19/2021
Number of Days to Update: 16

Source: Environmental Protection Agency
Telephone: 703-603-8787
Last EDR Contact: 05/03/2021
Next Scheduled EDR Contact: 07/12/2021
Data Release Frequency: Varies

LEAD SMELTER 2: Lead Smelter Sites

A list of several hundred sites in the U.S. where secondary lead smelting was done from 1931 and 1964. These sites may pose a threat to public health through ingestion or inhalation of contaminated soil or dust

GOVERNMENT RECORDS SEARCHED / DATA CURRENCY TRACKING

Date of Government Version: 04/05/2001
Date Data Arrived at EDR: 10/27/2010
Date Made Active in Reports: 12/02/2010
Number of Days to Update: 36

Source: American Journal of Public Health
Telephone: 703-305-6451
Last EDR Contact: 12/02/2009
Next Scheduled EDR Contact: N/A
Data Release Frequency: No Update Planned

US AIRS (AFS): Aerometric Information Retrieval System Facility Subsystem (AFS)

The database is a sub-system of Aerometric Information Retrieval System (AIRS). AFS contains compliance data on air pollution point sources regulated by the U.S. EPA and/or state and local air regulatory agencies. This information comes from source reports by various stationary sources of air pollution, such as electric power plants, steel mills, factories, and universities, and provides information about the air pollutants they produce. Action, air program, air program pollutant, and general level plant data. It is used to track emissions and compliance data from industrial plants.

Date of Government Version: 10/12/2016
Date Data Arrived at EDR: 10/26/2016
Date Made Active in Reports: 02/03/2017
Number of Days to Update: 100

Source: EPA
Telephone: 202-564-2496
Last EDR Contact: 09/26/2017
Next Scheduled EDR Contact: 01/08/2018
Data Release Frequency: Annually

US AIRS MINOR: Air Facility System Data

A listing of minor source facilities.

Date of Government Version: 10/12/2016
Date Data Arrived at EDR: 10/26/2016
Date Made Active in Reports: 02/03/2017
Number of Days to Update: 100

Source: EPA
Telephone: 202-564-2496
Last EDR Contact: 09/26/2017
Next Scheduled EDR Contact: 01/08/2018
Data Release Frequency: Annually

US MINES: Mines Master Index File

Contains all mine identification numbers issued for mines active or opened since 1971. The data also includes violation information.

Date of Government Version: 02/01/2021
Date Data Arrived at EDR: 02/24/2021
Date Made Active in Reports: 05/19/2021
Number of Days to Update: 84

Source: Department of Labor, Mine Safety and Health Administration
Telephone: 303-231-5959
Last EDR Contact: 05/25/2021
Next Scheduled EDR Contact: 09/06/2021
Data Release Frequency: Semi-Annually

MINES VIOLATIONS: MSHA Violation Assessment Data

Mines violation and assessment information. Department of Labor, Mine Safety & Health Administration.

Date of Government Version: 11/24/2020
Date Data Arrived at EDR: 11/30/2020
Date Made Active in Reports: 01/25/2021
Number of Days to Update: 56

Source: DOL, Mine Safety & Health Admini
Telephone: 202-693-9424
Last EDR Contact: 05/26/2021
Next Scheduled EDR Contact: 09/13/2021
Data Release Frequency: Quarterly

US MINES 2: Ferrous and Nonferrous Metal Mines Database Listing

This map layer includes ferrous (ferrous metal mines are facilities that extract ferrous metals, such as iron ore or molybdenum) and nonferrous (Nonferrous metal mines are facilities that extract nonferrous metals, such as gold, silver, copper, zinc, and lead) metal mines in the United States.

Date of Government Version: 05/06/2020
Date Data Arrived at EDR: 05/27/2020
Date Made Active in Reports: 08/13/2020
Number of Days to Update: 78

Source: USGS
Telephone: 703-648-7709
Last EDR Contact: 05/27/2021
Next Scheduled EDR Contact: 09/06/2021
Data Release Frequency: Varies

GOVERNMENT RECORDS SEARCHED / DATA CURRENCY TRACKING

US MINES 3: Active Mines & Mineral Plants Database Listing

Active Mines and Mineral Processing Plant operations for commodities monitored by the Minerals Information Team of the USGS.

Date of Government Version: 04/14/2011	Source: USGS
Date Data Arrived at EDR: 06/08/2011	Telephone: 703-648-7709
Date Made Active in Reports: 09/13/2011	Last EDR Contact: 05/27/2021
Number of Days to Update: 97	Next Scheduled EDR Contact: 09/06/2021
	Data Release Frequency: Varies

ABANDONED MINES: Abandoned Mines

An inventory of land and water impacted by past mining (primarily coal mining) is maintained by OSMRE to provide information needed to implement the Surface Mining Control and Reclamation Act of 1977 (SMCRA). The inventory contains information on the location, type, and extent of AML impacts, as well as, information on the cost associated with the reclamation of those problems. The inventory is based upon field surveys by State, Tribal, and OSMRE program officials. It is dynamic to the extent that it is modified as new problems are identified and existing problems are reclaimed.

Date of Government Version: 12/11/2020	Source: Department of Interior
Date Data Arrived at EDR: 12/11/2020	Telephone: 202-208-2609
Date Made Active in Reports: 03/02/2021	Last EDR Contact: 06/02/2021
Number of Days to Update: 81	Next Scheduled EDR Contact: 09/20/2021
	Data Release Frequency: Quarterly

FINDS: Facility Index System/Facility Registry System

Facility Index System. FINDS contains both facility information and 'pointers' to other sources that contain more detail. EDR includes the following FINDS databases in this report: PCS (Permit Compliance System), AIRS (Aerometric Information Retrieval System), DOCKET (Enforcement Docket used to manage and track information on civil judicial enforcement cases for all environmental statutes), FURS (Federal Underground Injection Control), C-DOCKET (Criminal Docket System used to track criminal enforcement actions for all environmental statutes), FFIS (Federal Facilities Information System), STATE (State Environmental Laws and Statutes), and PADS (PCB Activity Data System).

Date of Government Version: 02/03/2021	Source: EPA
Date Data Arrived at EDR: 03/03/2021	Telephone: (206) 553-1200
Date Made Active in Reports: 04/05/2021	Last EDR Contact: 05/18/2021
Number of Days to Update: 33	Next Scheduled EDR Contact: 09/13/2021
	Data Release Frequency: Quarterly

ECHO: Enforcement & Compliance History Information

ECHO provides integrated compliance and enforcement information for about 800,000 regulated facilities nationwide.

Date of Government Version: 01/02/2021	Source: Environmental Protection Agency
Date Data Arrived at EDR: 01/08/2021	Telephone: 202-564-2280
Date Made Active in Reports: 03/22/2021	Last EDR Contact: 04/06/2021
Number of Days to Update: 73	Next Scheduled EDR Contact: 07/19/2021
	Data Release Frequency: Quarterly

DOCKET HWC: Hazardous Waste Compliance Docket Listing

A complete list of the Federal Agency Hazardous Waste Compliance Docket Facilities.

Date of Government Version: 11/03/2020	Source: Environmental Protection Agency
Date Data Arrived at EDR: 11/17/2020	Telephone: 202-564-0527
Date Made Active in Reports: 02/09/2021	Last EDR Contact: 05/21/2021
Number of Days to Update: 84	Next Scheduled EDR Contact: 09/06/2021
	Data Release Frequency: Varies

UXO: Unexploded Ordnance Sites

A listing of unexploded ordnance site locations

GOVERNMENT RECORDS SEARCHED / DATA CURRENCY TRACKING

Date of Government Version: 12/31/2018
Date Data Arrived at EDR: 07/02/2020
Date Made Active in Reports: 09/17/2020
Number of Days to Update: 77

Source: Department of Defense
Telephone: 703-704-1564
Last EDR Contact: 04/13/2021
Next Scheduled EDR Contact: 07/26/2021
Data Release Frequency: Varies

FUELS PROGRAM: EPA Fuels Program Registered Listing

This listing includes facilities that are registered under the Part 80 (Code of Federal Regulations) EPA Fuels Programs. All companies now are required to submit new and updated registrations.

Date of Government Version: 02/17/2021
Date Data Arrived at EDR: 02/17/2021
Date Made Active in Reports: 03/22/2021
Number of Days to Update: 33

Source: EPA
Telephone: 800-385-6164
Last EDR Contact: 05/14/2021
Next Scheduled EDR Contact: 08/30/2021
Data Release Frequency: Quarterly

AIRS (EMI): Washington Emissions Data System Emissions inventory data.

Date of Government Version: 12/31/2018
Date Data Arrived at EDR: 01/28/2020
Date Made Active in Reports: 04/06/2020
Number of Days to Update: 69

Source: Department of Ecology
Telephone: 360-407-6040
Last EDR Contact: 04/14/2021
Next Scheduled EDR Contact: 07/26/2021
Data Release Frequency: Annually

ASBESTOS: Asbestos Notification Listing Asbestos sites

Date of Government Version: 12/02/2020
Date Data Arrived at EDR: 12/03/2020
Date Made Active in Reports: 12/11/2020
Number of Days to Update: 8

Source: Department of Labor & Industries
Telephone: 360-902-6209
Last EDR Contact: 05/27/2021
Next Scheduled EDR Contact: 08/29/2021
Data Release Frequency: Varies

COAL ASH: Coal Ash Disposal Site Listing A listing of coal ash disposal site locations.

Date of Government Version: 12/30/2020
Date Data Arrived at EDR: 01/05/2021
Date Made Active in Reports: 03/22/2021
Number of Days to Update: 76

Source: Department of Ecology
Telephone: 360-407-6933
Last EDR Contact: 05/26/2021
Next Scheduled EDR Contact: 09/12/2021
Data Release Frequency: Varies

DRYCLEANERS: Drycleaner List

A listing of registered drycleaners who registered with the Department of Ecology (using the SIC code of 7215 and 7216) as hazardous waste generators.

Date of Government Version: 01/12/2021
Date Data Arrived at EDR: 01/14/2021
Date Made Active in Reports: 04/05/2021
Number of Days to Update: 81

Source: Department of Ecology
Telephone: 360-407-6732
Last EDR Contact: 04/12/2021
Next Scheduled EDR Contact: 07/26/2021
Data Release Frequency: Varies

Financial Assurance 1: Financial Assurance Information Listing

A listing of financial assurance information for underground storage tank facilities. Financial assurance is intended to ensure that resources are available to pay for the cost of closure, post-closure care, and corrective measures if the owner or operator of a regulated facility is unable or unwilling to pay.

Date of Government Version: 05/24/2021
Date Data Arrived at EDR: 05/25/2021
Date Made Active in Reports: 05/28/2021
Number of Days to Update: 3

Source: Department of Ecology
Telephone: 360-586-1060
Last EDR Contact: 05/20/2021
Next Scheduled EDR Contact: 09/06/2021
Data Release Frequency: No Update Planned

GOVERNMENT RECORDS SEARCHED / DATA CURRENCY TRACKING

Financial Assurance 2: Financial Assurance Information Listing

A listing of financial assurance information for hazardous waste facilities. Financial assurance is intended to ensure that resources are available to pay for the cost of closure, post-closure care, and corrective measures if the owner or operator of a regulated facility is unable or unwilling to pay.

Date of Government Version: 05/17/2021	Source: Department of Ecology
Date Data Arrived at EDR: 05/18/2021	Telephone: 360-407-6754
Date Made Active in Reports: 05/19/2021	Last EDR Contact: 05/06/2021
Number of Days to Update: 1	Next Scheduled EDR Contact: 08/23/2021
	Data Release Frequency: Varies

Financial Assurance 3: Financial Assurance Information Listing

A listing of financial assurance information for solid waste facilities. Financial assurance is intended to ensure that resources are available to pay for the cost of closure, post-closure care, and corrective measures if the owner or operator of a regulated facility is unable or unwilling to pay.

Date of Government Version: 11/15/2017	Source: Department of Ecology
Date Data Arrived at EDR: 11/20/2017	Telephone: 360-407-6136
Date Made Active in Reports: 01/04/2018	Last EDR Contact: 05/06/2021
Number of Days to Update: 45	Next Scheduled EDR Contact: 08/23/2021
	Data Release Frequency: No Update Planned

INACTIVE DRYCLEANERS: Inactive Drycleaners

A listing of inactive drycleaner facility locations.

Date of Government Version: 01/12/2021	Source: Department of Ecology
Date Data Arrived at EDR: 01/14/2021	Telephone: 360-407-6732
Date Made Active in Reports: 04/05/2021	Last EDR Contact: 04/12/2021
Number of Days to Update: 81	Next Scheduled EDR Contact: 07/26/2021
	Data Release Frequency: Annually

WA MANIFEST: Hazardous Waste Manifest Data

Hazardous waste manifest information.

Date of Government Version: 12/31/2019	Source: Department of Ecology
Date Data Arrived at EDR: 07/24/2020	Telephone: N/A
Date Made Active in Reports: 10/13/2020	Last EDR Contact: 03/15/2021
Number of Days to Update: 81	Next Scheduled EDR Contact: 06/28/2021
	Data Release Frequency: Annually

NPDES: Water Quality Permit System Data

A listing of permitted wastewater facilities.

Date of Government Version: 01/12/2021	Source: Department of Ecology
Date Data Arrived at EDR: 01/13/2021	Telephone: 360-407-6073
Date Made Active in Reports: 04/06/2021	Last EDR Contact: 04/14/2021
Number of Days to Update: 83	Next Scheduled EDR Contact: 07/26/2021
	Data Release Frequency: Quarterly

UIC: Underground Injection Wells Listing

A listing of underground injection wells.

Date of Government Version: 01/12/2021	Source: Department of Ecology
Date Data Arrived at EDR: 01/13/2021	Telephone: 360-407-6143
Date Made Active in Reports: 04/05/2021	Last EDR Contact: 04/14/2021
Number of Days to Update: 82	Next Scheduled EDR Contact: 07/26/2021
	Data Release Frequency: Quarterly

MINES MRDS: Mineral Resources Data System

Mineral Resources Data System

GOVERNMENT RECORDS SEARCHED / DATA CURRENCY TRACKING

Date of Government Version: 04/06/2018
Date Data Arrived at EDR: 10/21/2019
Date Made Active in Reports: 10/24/2019
Number of Days to Update: 3

Source: USGS
Telephone: 703-648-6533
Last EDR Contact: 05/27/2021
Next Scheduled EDR Contact: 09/06/2021
Data Release Frequency: Varies

PCS ENF: Enforcement data

No description is available for this data

Date of Government Version: 12/31/2014
Date Data Arrived at EDR: 02/05/2015
Date Made Active in Reports: 03/06/2015
Number of Days to Update: 29

Source: EPA
Telephone: 202-564-2497
Last EDR Contact: 03/31/2021
Next Scheduled EDR Contact: 07/19/2021
Data Release Frequency: Varies

PCS INACTIVE: Listing of Inactive PCS Permits

An inactive permit is a facility that has shut down or is no longer discharging.

Date of Government Version: 11/05/2014
Date Data Arrived at EDR: 01/06/2015
Date Made Active in Reports: 05/06/2015
Number of Days to Update: 120

Source: EPA
Telephone: 202-564-2496
Last EDR Contact: 03/31/2021
Next Scheduled EDR Contact: 07/19/2021
Data Release Frequency: Semi-Annually

PCS: Permit Compliance System

PCS is a computerized management information system that contains data on National Pollutant Discharge Elimination System (NPDES) permit holding facilities. PCS tracks the permit, compliance, and enforcement status of NPDES facilities.

Date of Government Version: 07/14/2011
Date Data Arrived at EDR: 08/05/2011
Date Made Active in Reports: 09/29/2011
Number of Days to Update: 55

Source: EPA, Office of Water
Telephone: 202-564-2496
Last EDR Contact: 03/31/2021
Next Scheduled EDR Contact: 07/19/2021
Data Release Frequency: Semi-Annually

EDR HIGH RISK HISTORICAL RECORDS

EDR Exclusive Records

EDR MGP: EDR Proprietary Manufactured Gas Plants

The EDR Proprietary Manufactured Gas Plant Database includes records of coal gas plants (manufactured gas plants) compiled by EDR's researchers. Manufactured gas sites were used in the United States from the 1800's to 1950's to produce a gas that could be distributed and used as fuel. These plants used whale oil, rosin, coal, or a mixture of coal, oil, and water that also produced a significant amount of waste. Many of the byproducts of the gas production, such as coal tar (oily waste containing volatile and non-volatile chemicals), sludges, oils and other compounds are potentially hazardous to human health and the environment. The byproduct from this process was frequently disposed of directly at the plant site and can remain or spread slowly, serving as a continuous source of soil and groundwater contamination.

Date of Government Version: N/A
Date Data Arrived at EDR: N/A
Date Made Active in Reports: N/A
Number of Days to Update: N/A

Source: EDR, Inc.
Telephone: N/A
Last EDR Contact: N/A
Next Scheduled EDR Contact: N/A
Data Release Frequency: No Update Planned

EDR Hist Auto: EDR Exclusive Historical Auto Stations

EDR has searched selected national collections of business directories and has collected listings of potential gas station/filling station/service station sites that were available to EDR researchers. EDR's review was limited to those categories of sources that might, in EDR's opinion, include gas station/filling station/service station establishments. The categories reviewed included, but were not limited to gas, gas station, gasoline station, filling station, auto, automobile repair, auto service station, service station, etc. This database falls within a category of information EDR classifies as "High Risk Historical Records", or HRHR. EDR's HRHR effort presents unique and sometimes proprietary data about past sites and operations that typically create environmental concerns, but may not show up in current government records searches.

GOVERNMENT RECORDS SEARCHED / DATA CURRENCY TRACKING

Date of Government Version: N/A
Date Data Arrived at EDR: N/A
Date Made Active in Reports: N/A
Number of Days to Update: N/A

Source: EDR, Inc.
Telephone: N/A
Last EDR Contact: N/A
Next Scheduled EDR Contact: N/A
Data Release Frequency: Varies

EDR Hist Cleaner: EDR Exclusive Historical Cleaners

EDR has searched selected national collections of business directories and has collected listings of potential dry cleaner sites that were available to EDR researchers. EDR's review was limited to those categories of sources that might, in EDR's opinion, include dry cleaning establishments. The categories reviewed included, but were not limited to dry cleaners, cleaners, laundry, laundromat, cleaning/laundry, wash & dry etc. This database falls within a category of information EDR classifies as "High Risk Historical Records", or HRHR. EDR's HRHR effort presents unique and sometimes proprietary data about past sites and operations that typically create environmental concerns, but may not show up in current government records searches.

Date of Government Version: N/A
Date Data Arrived at EDR: N/A
Date Made Active in Reports: N/A
Number of Days to Update: N/A

Source: EDR, Inc.
Telephone: N/A
Last EDR Contact: N/A
Next Scheduled EDR Contact: N/A
Data Release Frequency: Varies

EDR RECOVERED GOVERNMENT ARCHIVES

Exclusive Recovered Govt. Archives

RGA HWS: Recovered Government Archive State Hazardous Waste Facilities List

The EDR Recovered Government Archive State Hazardous Waste database provides a list of SHWS incidents derived from historical databases and includes many records that no longer appear in current government lists. Compiled from Records formerly available from the Department of Ecology in Washington.

Date of Government Version: N/A
Date Data Arrived at EDR: 07/01/2013
Date Made Active in Reports: 12/24/2013
Number of Days to Update: 176

Source: Department of Ecology
Telephone: N/A
Last EDR Contact: 06/01/2012
Next Scheduled EDR Contact: N/A
Data Release Frequency: Varies

RGA LF: Recovered Government Archive Solid Waste Facilities List

The EDR Recovered Government Archive Landfill database provides a list of landfills derived from historical databases and includes many records that no longer appear in current government lists. Compiled from Records formerly available from the Department of Ecology in Washington.

Date of Government Version: N/A
Date Data Arrived at EDR: 07/01/2013
Date Made Active in Reports: 01/10/2014
Number of Days to Update: 193

Source: Department of Ecology
Telephone: N/A
Last EDR Contact: 06/01/2012
Next Scheduled EDR Contact: N/A
Data Release Frequency: Varies

RGA LUST: Recovered Government Archive Leaking Underground Storage Tank

The EDR Recovered Government Archive Leaking Underground Storage Tank database provides a list of LUST incidents derived from historical databases and includes many records that no longer appear in current government lists. Compiled from Records formerly available from the Department of Ecology in Washington.

Date of Government Version: N/A
Date Data Arrived at EDR: 07/01/2013
Date Made Active in Reports: 12/24/2013
Number of Days to Update: 176

Source: Department of Ecology
Telephone: N/A
Last EDR Contact: 06/01/2012
Next Scheduled EDR Contact: N/A
Data Release Frequency: Varies

GOVERNMENT RECORDS SEARCHED / DATA CURRENCY TRACKING

COUNTY RECORDS

KING COUNTY:

LF KING: Abandoned Landfill Study in King County

The King County Abandoned Landfill Survey was conducted from October through December 1984 by the Health Department's Environmental Health Division at the request of the King County Council. The primary objective of the survey was to determine if any public health problems existed at the predetermined 24 sites.

Date of Government Version: 04/30/1985

Date Data Arrived at EDR: 11/07/1994

Date Made Active in Reports: N/A

Number of Days to Update: 0

Source: Seattle-King County Department of Public Health

Telephone: 206-296-4785

Last EDR Contact: 10/21/1994

Next Scheduled EDR Contact: N/A

Data Release Frequency: No Update Planned

SEATTLE COUNTY:

LF SEATTLE CITY: Abandoned Landfill Study in the City of Seattle

The Seattle Abandoned Landfill Survey was conducted in June and July of 1984 by the Health Department's Environmental Health Division at the request of the Mayor's Office. The primary objective of the survey was to determine if any public health problems existed at the predetermined 12 sites.

Date of Government Version: 07/30/1984

Date Data Arrived at EDR: 11/07/1994

Date Made Active in Reports: N/A

Number of Days to Update: 0

Source: Seattle - King County Department of Public Health

Telephone: 206-296-4785

Last EDR Contact: 10/21/1994

Next Scheduled EDR Contact: N/A

Data Release Frequency: No Update Planned

SEATTLE/KING COUNTY:

LF SEATTLE/KING: Seattle - King County Abandoned Landfill Toxicity / Hazard Assessment Project

This report presents the Seattle-King County Health Department's follow-up investigation of two city owned and four county owned abandoned landfills which was conducted from February to December 1986.

Date of Government Version: 12/31/1986

Date Data Arrived at EDR: 08/18/1995

Date Made Active in Reports: 09/20/1995

Number of Days to Update: 33

Source: Department of Public Health

Telephone: 206-296-4785

Last EDR Contact: 08/14/1995

Next Scheduled EDR Contact: N/A

Data Release Frequency: No Update Planned

SNOHOMISH COUNTY:

LF SNOHOMISH: Solid Waste Sites of Record at Snohomish Health District

Solid waste disposal and/or utilization sites in Snohomish County.

Date of Government Version: 09/23/2019

Date Data Arrived at EDR: 09/25/2019

Date Made Active in Reports: 10/24/2019

Number of Days to Update: 29

Source: Snohomish Health District

Telephone: 206-339-5250

Last EDR Contact: 03/19/2021

Next Scheduled EDR Contact: 06/28/2021

Data Release Frequency: No Update Planned

TACOMA/PIERCE COUNTY:

LF TACOMA/PIERCE: Closed Landfill Survey

Following numerous requests for information about closed dumpsites and landfills in Pierce County, the Tacoma-Pierce County Health Department decided to conduct a study on the matter. The aim of the study was to evaluate public health risks associated with the closed dumpsites and landfills, and to determine the need, if any, for further investigations of a more detailed nature. The sites represent all of the known dumpsites and landfills closed after 1950.

GOVERNMENT RECORDS SEARCHED / DATA CURRENCY TRACKING

Date of Government Version: 09/01/2002
Date Data Arrived at EDR: 03/24/2003
Date Made Active in Reports: 05/14/2003
Number of Days to Update: 51

Source: Tacoma-Pierce County Health Department
Telephone: 206-591-6500
Last EDR Contact: 03/19/2003
Next Scheduled EDR Contact: N/A
Data Release Frequency: No Update Planned

OTHER DATABASE(S)

Depending on the geographic area covered by this report, the data provided in these specialty databases may or may not be complete. For example, the existence of wetlands information data in a specific report does not mean that all wetlands in the area covered by the report are included. Moreover, the absence of any reported wetlands information does not necessarily mean that wetlands do not exist in the area covered by the report.

CT MANIFEST: Hazardous Waste Manifest Data

Facility and manifest data. Manifest is a document that lists and tracks hazardous waste from the generator through transporters to a tsd facility.

Date of Government Version: 10/05/2020
Date Data Arrived at EDR: 02/17/2021
Date Made Active in Reports: 05/10/2021
Number of Days to Update: 82

Source: Department of Energy & Environmental Protection
Telephone: 860-424-3375
Last EDR Contact: 05/11/2021
Next Scheduled EDR Contact: 08/23/2021
Data Release Frequency: No Update Planned

NY MANIFEST: Facility and Manifest Data

Manifest is a document that lists and tracks hazardous waste from the generator through transporters to a TSD facility.

Date of Government Version: 01/01/2019
Date Data Arrived at EDR: 04/29/2020
Date Made Active in Reports: 07/10/2020
Number of Days to Update: 72

Source: Department of Environmental Conservation
Telephone: 518-402-8651
Last EDR Contact: 04/30/2021
Next Scheduled EDR Contact: 08/09/2021
Data Release Frequency: Quarterly

PA MANIFEST: Manifest Information

Hazardous waste manifest information.

Date of Government Version: 06/30/2018
Date Data Arrived at EDR: 07/19/2019
Date Made Active in Reports: 09/10/2019
Number of Days to Update: 53

Source: Department of Environmental Protection
Telephone: 717-783-8990
Last EDR Contact: 04/09/2021
Next Scheduled EDR Contact: 07/26/2021
Data Release Frequency: Annually

WI MANIFEST: Manifest Information

Hazardous waste manifest information.

Date of Government Version: 05/31/2018
Date Data Arrived at EDR: 06/19/2019
Date Made Active in Reports: 09/03/2019
Number of Days to Update: 76

Source: Department of Natural Resources
Telephone: N/A
Last EDR Contact: 03/08/2021
Next Scheduled EDR Contact: 06/21/2021
Data Release Frequency: Annually

Oil/Gas Pipelines

Source: Endeavor Business Media

Petroleum Bundle (Crude Oil, Refined Products, Petrochemicals, Gas Liquids (LPG/NGL), and Specialty Gases (Miscellaneous)) N = Natural Gas Bundle (Natural Gas, Gas Liquids (LPG/NGL), and Specialty Gases (Miscellaneous)). This map includes information copyrighted by Endeavor Business Media. This information is provided on a best effort basis and Endeavor Business Media does not guarantee its accuracy nor warrant its fitness for any particular purpose. Such information has been reprinted with the permission of Endeavor Business Media.

Electric Power Transmission Line Data

Source: Endeavor Business Media

This map includes information copyrighted by Endeavor Business Media. This information is provided on a best effort basis and Endeavor Business Media does not guarantee its accuracy nor warrant its fitness for any particular purpose. Such information has been reprinted with the permission of Endeavor Business Media.

GOVERNMENT RECORDS SEARCHED / DATA CURRENCY TRACKING

Sensitive Receptors: There are individuals deemed sensitive receptors due to their fragile immune systems and special sensitivity to environmental discharges. These sensitive receptors typically include the elderly, the sick, and children. While the location of all sensitive receptors cannot be determined, EDR indicates those buildings and facilities - schools, daycares, hospitals, medical centers, and nursing homes - where individuals who are sensitive receptors are likely to be located.

AHA Hospitals:

Source: American Hospital Association, Inc.

Telephone: 312-280-5991

The database includes a listing of hospitals based on the American Hospital Association's annual survey of hospitals.

Medical Centers: Provider of Services Listing

Source: Centers for Medicare & Medicaid Services

Telephone: 410-786-3000

A listing of hospitals with Medicare provider number, produced by Centers of Medicare & Medicaid Services, a federal agency within the U.S. Department of Health and Human Services.

Nursing Homes

Source: National Institutes of Health

Telephone: 301-594-6248

Information on Medicare and Medicaid certified nursing homes in the United States.

Public Schools

Source: National Center for Education Statistics

Telephone: 202-502-7300

The National Center for Education Statistics' primary database on elementary and secondary public education in the United States. It is a comprehensive, annual, national statistical database of all public elementary and secondary schools and school districts, which contains data that are comparable across all states.

Private Schools

Source: National Center for Education Statistics

Telephone: 202-502-7300

The National Center for Education Statistics' primary database on private school locations in the United States.

Daycare Centers: Daycare Center Listing

Source: Department of Social & Health Services

Telephone: 253-383-1735

Flood Zone Data: This data was obtained from the Federal Emergency Management Agency (FEMA). It depicts 100-year and 500-year flood zones as defined by FEMA. It includes the National Flood Hazard Layer (NFHL) which incorporates Flood Insurance Rate Map (FIRM) data and Q3 data from FEMA in areas not covered by NFHL.

Source: FEMA

Telephone: 877-336-2627

Date of Government Version: 2003, 2015

NWI: National Wetlands Inventory. This data, available in select counties across the country, was obtained by EDR in 2002, 2005 and 2010 from the U.S. Fish and Wildlife Service.

State Wetlands Data: Wetland Inventory

Source: Department of Ecology

Telephone: 360-407-6121

Current USGS 7.5 Minute Topographic Map

Source: U.S. Geological Survey

GOVERNMENT RECORDS SEARCHED / DATA CURRENCY TRACKING

STREET AND ADDRESS INFORMATION

© 2015 TomTom North America, Inc. All rights reserved. This material is proprietary and the subject of copyright protection and other intellectual property rights owned by or licensed to Tele Atlas North America, Inc. The use of this material is subject to the terms of a license agreement. You will be held liable for any unauthorized copying or disclosure of this material.

GEOCHECK[®] - PHYSICAL SETTING SOURCE ADDENDUM

TARGET PROPERTY ADDRESS

SPECIAL INTEREST AUTO WRECKING
25923 78TH AVE S
KENT, WA 98032

TARGET PROPERTY COORDINATES

Latitude (North):	47.369122 - 47° 22' 8.84"
Longitude (West):	122.237096 - 122° 14' 13.55"
Universal Transverse Mercator:	Zone 10
UTM X (Meters):	557601.2
UTM Y (Meters):	5246248.0
Elevation:	38 ft. above sea level

USGS TOPOGRAPHIC MAP

Target Property Map:	6005081 AUBURN, WA
Version Date:	2014
Northeast Map:	6005107 RENTON, WA
Version Date:	2014
Southwest Map:	6005095 POVERTY BAY, WA
Version Date:	2014
Northwest Map:	6005105 DES MOINES, WA
Version Date:	2014

EDR's GeoCheck Physical Setting Source Addendum is provided to assist the environmental professional in forming an opinion about the impact of potential contaminant migration.

Assessment of the impact of contaminant migration generally has two principle investigative components:

1. Groundwater flow direction, and
2. Groundwater flow velocity.

Groundwater flow direction may be impacted by surface topography, hydrology, hydrogeology, characteristics of the soil, and nearby wells. Groundwater flow velocity is generally impacted by the nature of the geologic strata.

GEOCHECK® - PHYSICAL SETTING SOURCE SUMMARY

GROUNDWATER FLOW DIRECTION INFORMATION

Groundwater flow direction for a particular site is best determined by a qualified environmental professional using site-specific well data. If such data is not reasonably ascertainable, it may be necessary to rely on other sources of information, such as surface topographic information, hydrologic information, hydrogeologic data collected on nearby properties, and regional groundwater flow information (from deep aquifers).

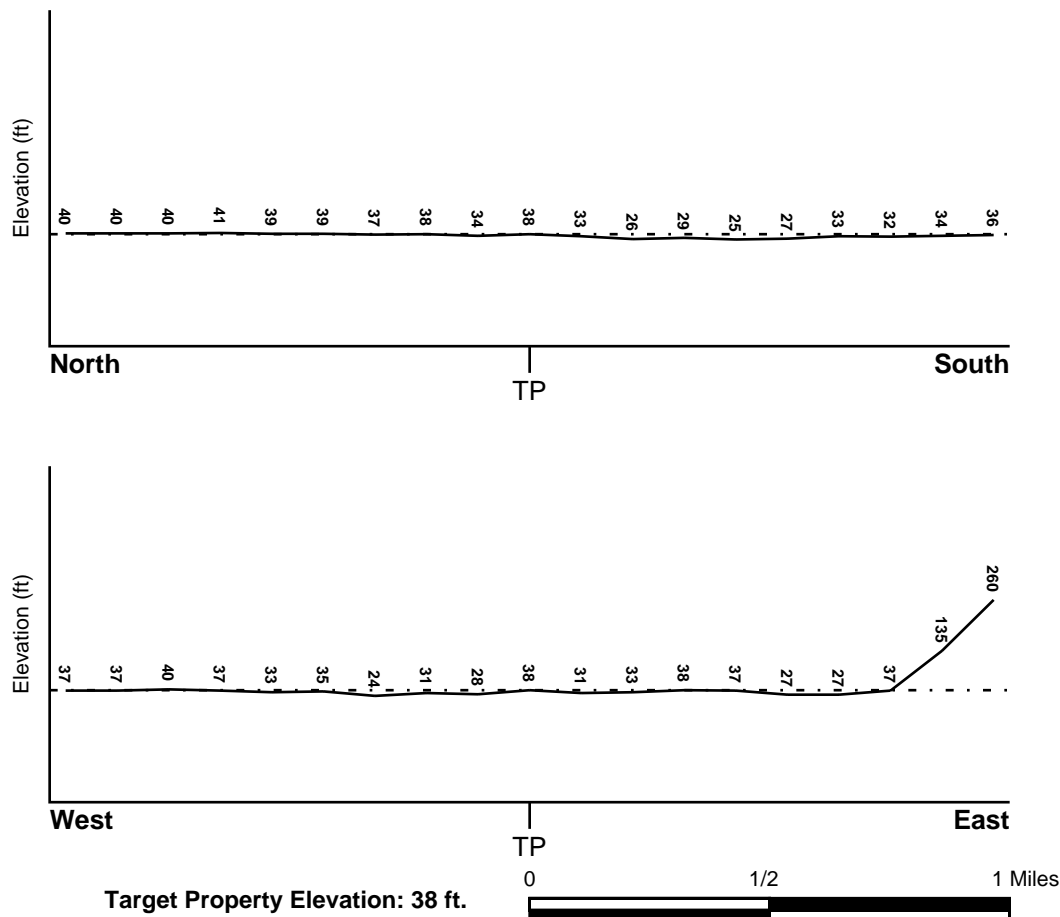
TOPOGRAPHIC INFORMATION

Surface topography may be indicative of the direction of surficial groundwater flow. This information can be used to assist the environmental professional in forming an opinion about the impact of nearby contaminated properties or, should contamination exist on the target property, what downgradient sites might be impacted.

TARGET PROPERTY TOPOGRAPHY

General Topographic Gradient: General SSW

SURROUNDING TOPOGRAPHY: ELEVATION PROFILES



Source: Topography has been determined from the USGS 7.5' Digital Elevation Model and should be evaluated on a relative (not an absolute) basis. Relative elevation information between sites of close proximity should be field verified.

GEOCHECK® - PHYSICAL SETTING SOURCE SUMMARY

HYDROLOGIC INFORMATION

Surface water can act as a hydrologic barrier to groundwater flow. Such hydrologic information can be used to assist the environmental professional in forming an opinion about the impact of nearby contaminated properties or, should contamination exist on the target property, what downgradient sites might be impacted.

Refer to the Physical Setting Source Map following this summary for hydrologic information (major waterways and bodies of water).

FEMA FLOOD ZONE

<u>Flood Plain Panel at Target Property</u>	<u>FEMA Source Type</u>
53033C1251F	FEMA Q3 Flood data
<u>Additional Panels in search area:</u>	<u>FEMA Source Type</u>
53033C0988F	FEMA Q3 Flood data
53033C0989F	FEMA Q3 Flood data
53033C0969F	FEMA Q3 Flood data
53033C1232F	FEMA Q3 Flood data
53033C1252F	FEMA Q3 Flood data

NATIONAL WETLAND INVENTORY

<u>NWI Quad at Target Property</u>	<u>NWI Electronic Data Coverage</u>
AUBURN	YES - refer to the Overview Map and Detail Map

HYDROGEOLOGIC INFORMATION

Hydrogeologic information obtained by installation of wells on a specific site can often be an indicator of groundwater flow direction in the immediate area. Such hydrogeologic information can be used to assist the environmental professional in forming an opinion about the impact of nearby contaminated properties or, should contamination exist on the target property, what downgradient sites might be impacted.

Site-Specific Hydrogeological Data*:

Search Radius:	1.25 miles
Location Relative to TP:	1/4 - 1/2 Mile NNW
Site Name:	ASHLAND CHEMICAL CO
Site EPA ID Number:	WAD057311177
Groundwater Flow Direction:	NOT AVAILABLE
Inferred Depth to Water:	6 feet to 15 feet
Hydraulic Connection:	The shallow black sand aquifer is overlain by silt.
Sole Source Aquifer:	No information about a sole source aquifer is available
Data Quality:	Information is inferred in the CERCLIS investigation report(s)

AQUIFLOW®

Search Radius: 1.000 Mile.

EDR has developed the AQUIFLOW Information System to provide data on the general direction of groundwater flow at specific points. EDR has reviewed reports submitted by environmental professionals to regulatory authorities at select sites and has extracted the date of the report, groundwater flow direction as determined hydrogeologically, and the depth to water table.

<u>MAP ID</u>	<u>LOCATION FROM TP</u>	<u>GENERAL DIRECTION GROUNDWATER FLOW</u>
---------------	-------------------------	---

GEOCHECK® - PHYSICAL SETTING SOURCE SUMMARY

<u>MAP ID</u>	<u>LOCATION FROM TP</u>	<u>GENERAL DIRECTION GROUNDWATER FLOW</u>
Q963	1/2 - 1 Mile NNE	Varies
Z1197	1/2 - 1 Mile NNE	Not Reported
1591	1/2 - 1 Mile North	NW
1G	1/2 - 1 Mile North	NW
2G	1/2 - 1 Mile NNE	Not Reported
3G	1/2 - 1 Mile NNE	Varies

For additional site information, refer to Physical Setting Source Map Findings.

GEOCHECK® - PHYSICAL SETTING SOURCE SUMMARY

GROUNDWATER FLOW VELOCITY INFORMATION

Groundwater flow velocity information for a particular site is best determined by a qualified environmental professional using site specific geologic and soil strata data. If such data are not reasonably ascertainable, it may be necessary to rely on other sources of information, including geologic age identification, rock stratigraphic unit and soil characteristics data collected on nearby properties and regional soil information. In general, contaminant plumes move more quickly through sandy-gravelly types of soils than silty-clayey types of soils.

GEOLOGIC INFORMATION IN GENERAL AREA OF TARGET PROPERTY

Geologic information can be used by the environmental professional in forming an opinion about the relative speed at which contaminant migration may be occurring.

ROCK STRATIGRAPHIC UNIT

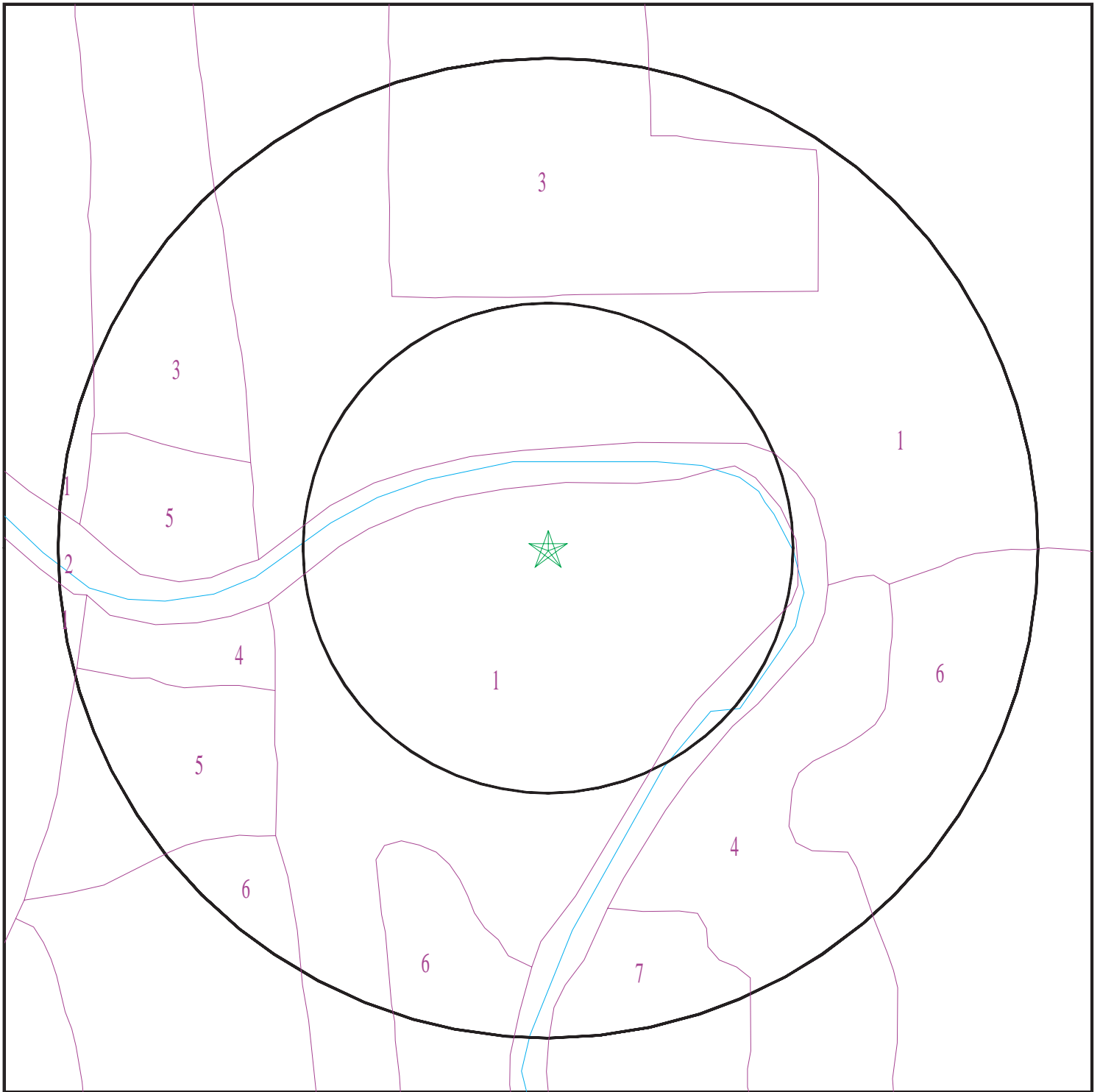
Era:	Cenozoic
System:	Quaternary
Series:	Quaternary
Code:	Q (decoded above as Era, System & Series)

GEOLOGIC AGE IDENTIFICATION

Category: Stratified Sequence

Geologic Age and Rock Stratigraphic Unit Source: P.G. Schruben, R.E. Arndt and W.J. Bawiec, Geology of the Conterminous U.S. at 1:2,500,000 Scale - a digital representation of the 1974 P.B. King and H.M. Beikman Map, USGS Digital Data Series DDS - 11 (1994).

SSURGO SOIL MAP - 6521775.2s



- ★ Target Property
- SSURGO Soil
- Water

0 1/16 1/8 1/4 Miles



SITE NAME: Special Interest Auto Wrecking
ADDRESS: 25923 78th Ave S
Kent WA 98032
LAT/LONG: 47.369122 / 122.237096

CLIENT: Atlas Geosciences NW
CONTACT: Hunter Santiago
INQUIRY #: 6521775.2s
DATE: June 03, 2021 4:36 pm

GEOCHECK® - PHYSICAL SETTING SOURCE SUMMARY

DOMINANT SOIL COMPOSITION IN GENERAL AREA OF TARGET PROPERTY

The U.S. Department of Agriculture's (USDA) Soil Conservation Service (SCS) leads the National Cooperative Soil Survey (NCSS) and is responsible for collecting, storing, maintaining and distributing soil survey information for privately owned lands in the United States. A soil map in a soil survey is a representation of soil patterns in a landscape. The following information is based on Soil Conservation Service SSURGO data.

Soil Map ID: 1

Soil Component Name: Urban land

Soil Surface Texture:
Hydrologic Group: Class D - Very slow infiltration rates. Soils are clayey, have a high water table, or are shallow to an impervious layer.

Soil Drainage Class:
Hydric Status: Not hydric

Corrosion Potential - Uncoated Steel: Not Reported

Depth to Bedrock Min: > 0 inches

Depth to Watertable Min: > 0 inches

No Layer Information available.

Soil Map ID: 2

Soil Component Name: Water

Soil Surface Texture:
Hydrologic Group: Class D - Very slow infiltration rates. Soils are clayey, have a high water table, or are shallow to an impervious layer.

Soil Drainage Class:
Hydric Status: Not hydric

Corrosion Potential - Uncoated Steel: Not Reported

Depth to Bedrock Min: > 0 inches

Depth to Watertable Min: > 0 inches

No Layer Information available.

GEOCHECK® - PHYSICAL SETTING SOURCE SUMMARY

Soil Map ID: 3

Soil Component Name: Renton

Soil Surface Texture: silt loam

Hydrologic Group: Class D - Very slow infiltration rates. Soils are clayey, have a high water table, or are shallow to an impervious layer.

Soil Drainage Class: Somewhat poorly drained

Hydric Status: All hydric

Corrosion Potential - Uncoated Steel: Moderate

Depth to Bedrock Min: > 0 inches

Depth to Watertable Min: > 46 inches

Soil Layer Information							
Layer	Boundary		Soil Texture Class	Classification		Saturated hydraulic conductivity micro m/sec	Soil Reaction (pH)
	Upper	Lower		AASHTO Group	Unified Soil		
1	0 inches	5 inches	silt loam	Silt-Clay Materials (more than 35 pct. passing No. 200), Silty Soils.	COARSE-GRAINED SOILS, Sands, Sands with fines, Silty Sand.	Max: 141 Min: 42	Max: 6.5 Min: 5.1
2	5 inches	16 inches	stratified fine sandy loam to silty clay loam	Silt-Clay Materials (more than 35 pct. passing No. 200), Silty Soils.	COARSE-GRAINED SOILS, Sands, Sands with fines, Silty Sand.	Max: 141 Min: 42	Max: 6.5 Min: 5.1
3	16 inches	59 inches	sand	Silt-Clay Materials (more than 35 pct. passing No. 200), Silty Soils.	COARSE-GRAINED SOILS, Sands, Sands with fines, Silty Sand.	Max: 141 Min: 42	Max: 6.5 Min: 5.1

Soil Map ID: 4

Soil Component Name: Puyallup

Soil Surface Texture: fine sandy loam

Hydrologic Group: Class B - Moderate infiltration rates. Deep and moderately deep, moderately well and well drained soils with moderately coarse textures.

Soil Drainage Class: Well drained

GEOCHECK® - PHYSICAL SETTING SOURCE SUMMARY

Hydric Status: Not hydric

Corrosion Potential - Uncoated Steel: Moderate

Depth to Bedrock Min: > 0 inches

Depth to Watertable Min: > 137 inches

Soil Layer Information							
Layer	Boundary		Soil Texture Class	Classification		Saturated hydraulic conductivity micro m/sec	Soil Reaction (pH)
	Upper	Lower		AASHTO Group	Unified Soil		
1	0 inches	7 inches	fine sandy loam	Silt-Clay Materials (more than 35 pct. passing No. 200), Silty Soils.	COARSE-GRAINED SOILS, Sands, Sands with fines, Silty Sand.	Max: 141 Min: 42	Max: 7.3 Min: 6.1
2	7 inches	33 inches	very fine sandy loam	Silt-Clay Materials (more than 35 pct. passing No. 200), Silty Soils.	COARSE-GRAINED SOILS, Sands, Sands with fines, Silty Sand.	Max: 141 Min: 42	Max: 7.3 Min: 6.1
3	33 inches	59 inches	sand	Silt-Clay Materials (more than 35 pct. passing No. 200), Silty Soils.	COARSE-GRAINED SOILS, Sands, Sands with fines, Silty Sand.	Max: 141 Min: 42	Max: 7.3 Min: 6.1

Soil Map ID: 5

Soil Component Name: Newberg

Soil Surface Texture: silt loam

Hydrologic Group: Class B - Moderate infiltration rates. Deep and moderately deep, moderately well and well drained soils with moderately coarse textures.

Soil Drainage Class: Well drained

Hydric Status: Not hydric

Corrosion Potential - Uncoated Steel: Moderate

Depth to Bedrock Min: > 0 inches

Depth to Watertable Min: > 107 inches

GEOCHECK® - PHYSICAL SETTING SOURCE SUMMARY

Soil Layer Information							
Layer	Boundary		Soil Texture Class	Classification		Saturated hydraulic conductivity micro m/sec	Soil Reaction (pH)
	Upper	Lower		AASHTO Group	Unified Soil		
1	0 inches	9 inches	silt loam	Silt-Clay Materials (more than 35 pct. passing No. 200), Silty Soils.	COARSE-GRAINED SOILS, Sands, Sands with fines, Silty Sand.	Max: 42 Min: 14	Max: 7.3 Min: 5.6
2	9 inches	59 inches	very fine sandy loam	Silt-Clay Materials (more than 35 pct. passing No. 200), Silty Soils.	COARSE-GRAINED SOILS, Sands, Sands with fines, Silty Sand.	Max: 42 Min: 14	Max: 7.3 Min: 5.6

Soil Map ID: 6

Soil Component Name: Oridia

Soil Surface Texture: silt loam

Hydrologic Group: Class D - Very slow infiltration rates. Soils are clayey, have a high water table, or are shallow to an impervious layer.

Soil Drainage Class: Somewhat poorly drained

Hydric Status: All hydric

Corrosion Potential - Uncoated Steel: High

Depth to Bedrock Min: > 0 inches

Depth to Watertable Min: > 46 inches

Soil Layer Information							
Layer	Boundary		Soil Texture Class	Classification		Saturated hydraulic conductivity micro m/sec	Soil Reaction (pH)
	Upper	Lower		AASHTO Group	Unified Soil		
1	0 inches	9 inches	silt loam	Silt-Clay Materials (more than 35 pct. passing No. 200), Silty Soils.	FINE-GRAINED SOILS, Silts and Clays (liquid limit less than 50%), silt.	Max: 14 Min: 4	Max: 7.3 Min: 4.5

GEOCHECK® - PHYSICAL SETTING SOURCE SUMMARY

Soil Layer Information							
Layer	Boundary		Soil Texture Class	Classification		Saturated hydraulic conductivity micro m/sec	Soil Reaction (pH)
	Upper	Lower		AASHTO Group	Unified Soil		
2	9 inches	42 inches	silt loam	Silt-Clay Materials (more than 35 pct. passing No. 200), Silty Soils.	FINE-GRAINED SOILS, Silts and Clays (liquid limit less than 50%), silt.	Max: 14 Min: 4	Max: 7.3 Min: 4.5
3	42 inches	59 inches	silty clay loam	Silt-Clay Materials (more than 35 pct. passing No. 200), Silty Soils.	FINE-GRAINED SOILS, Silts and Clays (liquid limit less than 50%), silt.	Max: 14 Min: 4	Max: 7.3 Min: 4.5

Soil Map ID: 7

Soil Component Name: Pilchuck

Soil Surface Texture: fine sandy loam

Hydrologic Group: Class C - Slow infiltration rates. Soils with layers impeding downward movement of water, or soils with moderately fine or fine textures.

Soil Drainage Class: Excessively drained

Hydric Status: Not hydric

Corrosion Potential - Uncoated Steel: Moderate

Depth to Bedrock Min: > 0 inches

Depth to Watertable Min: > 92 inches

Soil Layer Information							
Layer	Boundary		Soil Texture Class	Classification		Saturated hydraulic conductivity micro m/sec	Soil Reaction (pH)
	Upper	Lower		AASHTO Group	Unified Soil		
1	0 inches	20 inches	fine sandy loam	Silt-Clay Materials (more than 35 pct. passing No. 200), Silty Soils.	COARSE-GRAINED SOILS, Sands, Clean Sands, Poorly graded sand.	Max: 705 Min: 141	Max: 7.3 Min: 6.6

GEOCHECK® - PHYSICAL SETTING SOURCE SUMMARY

Soil Layer Information							
Layer	Boundary		Soil Texture Class	Classification		Saturated hydraulic conductivity micro m/sec	Soil Reaction (pH)
	Upper	Lower		AASHTO Group	Unified Soil		
2	20 inches	37 inches	loamy fine sand	Silt-Clay Materials (more than 35 pct. passing No. 200), Silty Soils.	COARSE-GRAINED SOILS, Sands, Clean Sands, Poorly graded sand.	Max: 705 Min: 141	Max: 7.3 Min: 6.6
3	37 inches	59 inches	gravelly sand	Silt-Clay Materials (more than 35 pct. passing No. 200), Silty Soils.	COARSE-GRAINED SOILS, Sands, Clean Sands, Poorly graded sand.	Max: 705 Min: 141	Max: 7.3 Min: 6.6

LOCAL / REGIONAL WATER AGENCY RECORDS

EDR Local/Regional Water Agency records provide water well information to assist the environmental professional in assessing sources that may impact ground water flow direction, and in forming an opinion about the impact of contaminant migration on nearby drinking water wells.

WELL SEARCH DISTANCE INFORMATION

<u>DATABASE</u>	<u>SEARCH DISTANCE (miles)</u>
Federal USGS	1.000
Federal FRDS PWS	Nearest PWS within 1 mile
State Database	1.000

FEDERAL USGS WELL INFORMATION

<u>MAP ID</u>	<u>WELL ID</u>	<u>LOCATION FROM TP</u>
394	USGS40001256422	1/4 - 1/2 Mile North
687	USGS40001256477	1/4 - 1/2 Mile NNW
756	USGS40001256080	1/2 - 1 Mile WSW
843	USGS40001256096	1/2 - 1 Mile SE
1414	USGS40001256309	1/2 - 1 Mile West
1415	USGS40001256308	1/2 - 1 Mile East
AF1590	USGS40001256722	1/2 - 1 Mile North

FEDERAL FRDS PUBLIC WATER SUPPLY SYSTEM INFORMATION

<u>MAP ID</u>	<u>WELL ID</u>	<u>LOCATION FROM TP</u>

GEOCHECK® - PHYSICAL SETTING SOURCE SUMMARY

FEDERAL FRDS PUBLIC WATER SUPPLY SYSTEM INFORMATION

MAP ID	WELL ID	LOCATION FROM TP
1148	WA5316234	1/2 - 1 Mile North

Note: PWS System location is not always the same as well location.

STATE DATABASE WELL INFORMATION

MAP ID	WELL ID	LOCATION FROM TP
A1	WALOG1000342149	0 - 1/8 Mile NNE
A2	WALOG1000342114	0 - 1/8 Mile NNE
A3	WALOG1000342113	0 - 1/8 Mile NNE
A4	WALOG1000342150	0 - 1/8 Mile NNE
A5	WALOG1000572455	0 - 1/8 Mile NNE
A6	WALOG1000572454	0 - 1/8 Mile NNE
A7	WALOG1000346843	0 - 1/8 Mile NNE
A8	WALOG1000331061	0 - 1/8 Mile NNE
A9	WALOG1000331060	0 - 1/8 Mile NNE
A10	WALOG1000098784	0 - 1/8 Mile NNE
A11	WALOG1000331062	0 - 1/8 Mile NNE
A12	WALOG1000337951	0 - 1/8 Mile NNE
A13	WALOG1000337950	0 - 1/8 Mile NNE
A14	WALOG1000337949	0 - 1/8 Mile NNE
A15	WALOG1000633925	0 - 1/8 Mile NNE
A16	WALOG1000633924	0 - 1/8 Mile NNE
A17	WALOG1000633923	0 - 1/8 Mile NNE
A18	WALOG1000633926	0 - 1/8 Mile NNE
A19	WALOG1000633957	0 - 1/8 Mile NNE
A20	WALOG1000633928	0 - 1/8 Mile NNE
A21	WALOG1000633927	0 - 1/8 Mile NNE
A22	WALOG1000633843	0 - 1/8 Mile NNE
A23	WALOG1000633842	0 - 1/8 Mile NNE
A24	WALOG1000633821	0 - 1/8 Mile NNE
A25	WALOG1000633844	0 - 1/8 Mile NNE
A26	WALOG1000633872	0 - 1/8 Mile NNE
A27	WALOG1000633870	0 - 1/8 Mile NNE
A28	WALOG1000633858	0 - 1/8 Mile NNE
B29	WALOG1000328139	1/8 - 1/4 Mile SSE
B30	WALOG1000328138	1/8 - 1/4 Mile SSE
B31	WALOG1000328137	1/8 - 1/4 Mile SSE
B32	WALOG1000328140	1/8 - 1/4 Mile SSE
B33	WALOG1000328143	1/8 - 1/4 Mile SSE
B34	WALOG1000328142	1/8 - 1/4 Mile SSE
B35	WALOG1000328141	1/8 - 1/4 Mile SSE
B36	WALOG1000328136	1/8 - 1/4 Mile SSE
B37	WALOG1000324968	1/8 - 1/4 Mile SSE
B38	WALOG1000321591	1/8 - 1/4 Mile SSE
B39	WALOG1000321590	1/8 - 1/4 Mile SSE
B40	WALOG1000324969	1/8 - 1/4 Mile SSE
B41	WALOG1000328135	1/8 - 1/4 Mile SSE
B42	WALOG1000328134	1/8 - 1/4 Mile SSE
B43	WALOG1000328133	1/8 - 1/4 Mile SSE

GEOCHECK® - PHYSICAL SETTING SOURCE SUMMARY

STATE DATABASE WELL INFORMATION

MAP ID	WELL ID	LOCATION FROM TP
B44	WALOG1000328144	1/8 - 1/4 Mile SSE
B45	WALOG1000330079	1/8 - 1/4 Mile SSE
B46	WALOG1000330078	1/8 - 1/4 Mile SSE
B47	WALOG1000330077	1/8 - 1/4 Mile SSE
B48	WALOG1000330080	1/8 - 1/4 Mile SSE
B49	WALOG1000330083	1/8 - 1/4 Mile SSE
B50	WALOG1000330082	1/8 - 1/4 Mile SSE
B51	WALOG1000330081	1/8 - 1/4 Mile SSE
B52	WALOG1000330076	1/8 - 1/4 Mile SSE
B53	WALOG1000330071	1/8 - 1/4 Mile SSE
B54	WALOG1000330070	1/8 - 1/4 Mile SSE
B55	WALOG1000328145	1/8 - 1/4 Mile SSE
B56	WALOG1000330072	1/8 - 1/4 Mile SSE
B57	WALOG1000330075	1/8 - 1/4 Mile SSE
B58	WALOG1000330074	1/8 - 1/4 Mile SSE
B59	WALOG1000330073	1/8 - 1/4 Mile SSE
B60	WALOG1000005748	1/8 - 1/4 Mile SSE
B61	WALOG1000005747	1/8 - 1/4 Mile SSE
B62	WALOG1000005746	1/8 - 1/4 Mile SSE
B63	WALOG1000005749	1/8 - 1/4 Mile SSE
B64	WALOG1000285042	1/8 - 1/4 Mile SSE
B65	WALOG1000005751	1/8 - 1/4 Mile SSE
B66	WALOG1000005750	1/8 - 1/4 Mile SSE
B67	WALOG1000005745	1/8 - 1/4 Mile SSE
B68	WALOG1000005740	1/8 - 1/4 Mile SSE
B69	WALOG1000005739	1/8 - 1/4 Mile SSE
B70	WALOG1000005738	1/8 - 1/4 Mile SSE
B71	WALOG1000005741	1/8 - 1/4 Mile SSE
B72	WALOG1000005744	1/8 - 1/4 Mile SSE
B73	WALOG1000005743	1/8 - 1/4 Mile SSE
B74	WALOG1000005742	1/8 - 1/4 Mile SSE
B75	WALOG1000285043	1/8 - 1/4 Mile SSE
B76	WALOG1000321437	1/8 - 1/4 Mile SSE
B77	WALOG1000318724	1/8 - 1/4 Mile SSE
B78	WALOG1000318723	1/8 - 1/4 Mile SSE
B79	WALOG1000321586	1/8 - 1/4 Mile SSE
B80	WALOG1000321589	1/8 - 1/4 Mile SSE
B81	WALOG1000321588	1/8 - 1/4 Mile SSE
B82	WALOG1000321587	1/8 - 1/4 Mile SSE
B83	WALOG1000318722	1/8 - 1/4 Mile SSE
B84	WALOG1000309632	1/8 - 1/4 Mile SSE
B85	WALOG1000309631	1/8 - 1/4 Mile SSE
B86	WALOG1000285044	1/8 - 1/4 Mile SSE
B87	WALOG1000309633	1/8 - 1/4 Mile SSE
B88	WALOG1000318721	1/8 - 1/4 Mile SSE
B89	WALOG1000309635	1/8 - 1/4 Mile SSE
B90	WALOG1000309634	1/8 - 1/4 Mile SSE
B91	WALOG1000582627	1/8 - 1/4 Mile SSE
B92	WALOG1000582626	1/8 - 1/4 Mile SSE
B93	WALOG1000582625	1/8 - 1/4 Mile SSE
B94	WALOG1000582628	1/8 - 1/4 Mile SSE
B95	WALOG1000749928	1/8 - 1/4 Mile SSE

GEOCHECK® - PHYSICAL SETTING SOURCE SUMMARY

STATE DATABASE WELL INFORMATION

MAP ID	WELL ID	LOCATION FROM TP
B96	WALOG1000582630	1/8 - 1/4 Mile SSE
B97	WALOG1000582629	1/8 - 1/4 Mile SSE
B98	WALOG1000582624	1/8 - 1/4 Mile SSE
B99	WALOG1000582619	1/8 - 1/4 Mile SSE
B100	WALOG1000582618	1/8 - 1/4 Mile SSE
B101	WALOG1000582617	1/8 - 1/4 Mile SSE
B102	WALOG1000582620	1/8 - 1/4 Mile SSE
B103	WALOG1000582623	1/8 - 1/4 Mile SSE
B104	WALOG1000582622	1/8 - 1/4 Mile SSE
B105	WALOG1000582621	1/8 - 1/4 Mile SSE
B106	WALOG1000749929	1/8 - 1/4 Mile SSE
B107	WALOG1000781462	1/8 - 1/4 Mile SSE
B108	WALOG1000749939	1/8 - 1/4 Mile SSE
B109	WALOG1000749938	1/8 - 1/4 Mile SSE
B110	WALOG1000782655	1/8 - 1/4 Mile SSE
B111	WALOG1000803029	1/8 - 1/4 Mile SSE
B112	WALOG1000782662	1/8 - 1/4 Mile SSE
B113	WALOG1000782656	1/8 - 1/4 Mile SSE
B114	WALOG1000749937	1/8 - 1/4 Mile SSE
B115	WALOG1000749932	1/8 - 1/4 Mile SSE
B116	WALOG1000749931	1/8 - 1/4 Mile SSE
B117	WALOG1000749930	1/8 - 1/4 Mile SSE
B118	WALOG1000749933	1/8 - 1/4 Mile SSE
B119	WALOG1000749936	1/8 - 1/4 Mile SSE
B120	WALOG1000749935	1/8 - 1/4 Mile SSE
B121	WALOG1000749934	1/8 - 1/4 Mile SSE
B122	WALOG1000330094	1/8 - 1/4 Mile SSE
B123	WALOG1000330093	1/8 - 1/4 Mile SSE
B124	WALOG1000330092	1/8 - 1/4 Mile SSE
B125	WALOG1000330095	1/8 - 1/4 Mile SSE
B126	WALOG1000338150	1/8 - 1/4 Mile SSE
B127	WALOG1000330097	1/8 - 1/4 Mile SSE
B128	WALOG1000330096	1/8 - 1/4 Mile SSE
B129	WALOG1000330091	1/8 - 1/4 Mile SSE
B130	WALOG1000330086	1/8 - 1/4 Mile SSE
B131	WALOG1000330085	1/8 - 1/4 Mile SSE
B132	WALOG1000330084	1/8 - 1/4 Mile SSE
B133	WALOG1000330087	1/8 - 1/4 Mile SSE
B134	WALOG1000330090	1/8 - 1/4 Mile SSE
B135	WALOG1000330089	1/8 - 1/4 Mile SSE
B136	WALOG1000330088	1/8 - 1/4 Mile SSE
B137	WALOG1000338151	1/8 - 1/4 Mile SSE
B138	WALOG1000476957	1/8 - 1/4 Mile SSE
B139	WALOG1000476956	1/8 - 1/4 Mile SSE
B140	WALOG1000476955	1/8 - 1/4 Mile SSE
B141	WALOG1000482815	1/8 - 1/4 Mile SSE
B142	WALOG1000552950	1/8 - 1/4 Mile SSE
B143	WALOG1000482817	1/8 - 1/4 Mile SSE
B144	WALOG1000482816	1/8 - 1/4 Mile SSE
B145	WALOG1000476954	1/8 - 1/4 Mile SSE
B146	WALOG1000338833	1/8 - 1/4 Mile SSE
B147	WALOG1000338832	1/8 - 1/4 Mile SSE

GEOCHECK® - PHYSICAL SETTING SOURCE SUMMARY

STATE DATABASE WELL INFORMATION

MAP ID	WELL ID	LOCATION FROM TP
B148	WALOG1000338152	1/8 - 1/4 Mile SSE
B149	WALOG1000338834	1/8 - 1/4 Mile SSE
B150	WALOG1000476953	1/8 - 1/4 Mile SSE
B151	WALOG1000476952	1/8 - 1/4 Mile SSE
B152	WALOG1000476951	1/8 - 1/4 Mile SSE
C153	WALOG1000395453	1/8 - 1/4 Mile WNW
C154	WALOG1000395452	1/8 - 1/4 Mile WNW
C155	WALOG1000595095	1/8 - 1/4 Mile WNW
C156	WALOG1000408042	1/8 - 1/4 Mile WNW
C157	WALOG1000323263	1/8 - 1/4 Mile WNW
C158	WALOG1000323262	1/8 - 1/4 Mile WNW
C159	WALOG1000323265	1/8 - 1/4 Mile WNW
C160	WALOG1000323264	1/8 - 1/4 Mile WNW
C161	WALOG1000595096	1/8 - 1/4 Mile WNW
C162	WALOG1000685165	1/8 - 1/4 Mile WNW
C163	WALOG1000685159	1/8 - 1/4 Mile WNW
C164	WALOG1000685173	1/8 - 1/4 Mile WNW
C165	WALOG1000685172	1/8 - 1/4 Mile WNW
C166	WALOG1000595098	1/8 - 1/4 Mile WNW
C167	WALOG1000595097	1/8 - 1/4 Mile WNW
C168	WALOG1000685158	1/8 - 1/4 Mile WNW
C169	WALOG1000685157	1/8 - 1/4 Mile WNW
C170	WALOG1000179190	1/8 - 1/4 Mile WNW
C171	WALOG1000176068	1/8 - 1/4 Mile WNW
C172	WALOG1000179192	1/8 - 1/4 Mile WNW
C173	WALOG1000179191	1/8 - 1/4 Mile WNW
C174	WALOG1000175850	1/8 - 1/4 Mile WNW
C175	WALOG1000102271	1/8 - 1/4 Mile WNW
C176	WALOG1000176067	1/8 - 1/4 Mile WNW
C177	WALOG1000175851	1/8 - 1/4 Mile WNW
C178	WALOG1000179204	1/8 - 1/4 Mile WNW
C179	WALOG1000247777	1/8 - 1/4 Mile WNW
C180	WALOG1000179856	1/8 - 1/4 Mile WNW
C181	WALOG1000323261	1/8 - 1/4 Mile WNW
C182	WALOG1000323260	1/8 - 1/4 Mile WNW
C183	WALOG1000179206	1/8 - 1/4 Mile WNW
C184	WALOG1000179205	1/8 - 1/4 Mile WNW
C185	WALOG1000179855	1/8 - 1/4 Mile WNW
C186	WALOG1000179854	1/8 - 1/4 Mile WNW
C187	WALOG1000685178	1/8 - 1/4 Mile WNW
C188	WALOG1000762246	1/8 - 1/4 Mile WNW
C189	WALOG1000762245	1/8 - 1/4 Mile WNW
C190	WALOG1000762248	1/8 - 1/4 Mile WNW
C191	WALOG1000762247	1/8 - 1/4 Mile WNW
C192	WALOG1000762242	1/8 - 1/4 Mile WNW
C193	WALOG1000762241	1/8 - 1/4 Mile WNW
C194	WALOG1000762244	1/8 - 1/4 Mile WNW
C195	WALOG1000762243	1/8 - 1/4 Mile WNW
C196	WALOG1000762268	1/8 - 1/4 Mile WNW
C197	WALOG1000762295	1/8 - 1/4 Mile WNW
C198	WALOG1000762294	1/8 - 1/4 Mile WNW
C199	WALOG1000806908	1/8 - 1/4 Mile WNW

GEOCHECK® - PHYSICAL SETTING SOURCE SUMMARY

STATE DATABASE WELL INFORMATION

MAP ID	WELL ID	LOCATION FROM TP
C200	WALOG1000764792	1/8 - 1/4 Mile WNW
C201	WALOG1000762270	1/8 - 1/4 Mile WNW
C202	WALOG1000762269	1/8 - 1/4 Mile WNW
C203	WALOG1000762272	1/8 - 1/4 Mile WNW
C204	WALOG1000762271	1/8 - 1/4 Mile WNW
C205	WALOG1000685201	1/8 - 1/4 Mile WNW
C206	WALOG1000685200	1/8 - 1/4 Mile WNW
C207	WALOG1000685212	1/8 - 1/4 Mile WNW
C208	WALOG1000685205	1/8 - 1/4 Mile WNW
C209	WALOG1000685180	1/8 - 1/4 Mile WNW
C210	WALOG1000685179	1/8 - 1/4 Mile WNW
C211	WALOG1000685199	1/8 - 1/4 Mile WNW
C212	WALOG1000685191	1/8 - 1/4 Mile WNW
C213	WALOG1000685215	1/8 - 1/4 Mile WNW
C214	WALOG1000685237	1/8 - 1/4 Mile WNW
C215	WALOG1000685236	1/8 - 1/4 Mile WNW
C216	WALOG1000685239	1/8 - 1/4 Mile WNW
C217	WALOG1000685238	1/8 - 1/4 Mile WNW
C218	WALOG1000685233	1/8 - 1/4 Mile WNW
C219	WALOG1000685232	1/8 - 1/4 Mile WNW
C220	WALOG1000685235	1/8 - 1/4 Mile WNW
C221	WALOG1000685234	1/8 - 1/4 Mile WNW
D222	WALOG1000304299	1/4 - 1/2 Mile SW
D223	WALOG1000304298	1/4 - 1/2 Mile SW
D224	WALOG1000304292	1/4 - 1/2 Mile SW
D225	WALOG1000304302	1/4 - 1/2 Mile SW
D226	WALOG1000304301	1/4 - 1/2 Mile SW
D227	WALOG1000304300	1/4 - 1/2 Mile SW
D228	WALOG1000304291	1/4 - 1/2 Mile SW
D229	WALOG1000304287	1/4 - 1/2 Mile SW
D230	WALOG1000246738	1/4 - 1/2 Mile SW
D231	WALOG1000246737	1/4 - 1/2 Mile SW
D232	WALOG1000304290	1/4 - 1/2 Mile SW
D233	WALOG1000304289	1/4 - 1/2 Mile SW
D234	WALOG1000304288	1/4 - 1/2 Mile SW
D235	WALOG1000304428	1/4 - 1/2 Mile SW
D236	WALOG1000304427	1/4 - 1/2 Mile SW
D237	WALOG1000304426	1/4 - 1/2 Mile SW
D238	WALOG1000593356	1/4 - 1/2 Mile SW
D239	WALOG1000593355	1/4 - 1/2 Mile SW
D240	WALOG1000304429	1/4 - 1/2 Mile SW
D241	WALOG1000304425	1/4 - 1/2 Mile SW
D242	WALOG1000304313	1/4 - 1/2 Mile SW
D243	WALOG1000304312	1/4 - 1/2 Mile SW
D244	WALOG1000304303	1/4 - 1/2 Mile SW
D245	WALOG1000304316	1/4 - 1/2 Mile SW
D246	WALOG1000304315	1/4 - 1/2 Mile SW
D247	WALOG1000304314	1/4 - 1/2 Mile SW
248	WALOG1000247776	1/4 - 1/2 Mile SSW
E249	WALOG1000384790	1/4 - 1/2 Mile ENE
E250	WALOG1000384789	1/4 - 1/2 Mile ENE
E251	WALOG1000384792	1/4 - 1/2 Mile ENE

GEOCHECK® - PHYSICAL SETTING SOURCE SUMMARY

STATE DATABASE WELL INFORMATION

MAP ID	WELL ID	LOCATION FROM TP
E252	WALOG1000384791	1/4 - 1/2 Mile ENE
E253	WALOG1000384788	1/4 - 1/2 Mile ENE
E254	WALOG1000384785	1/4 - 1/2 Mile ENE
E255	WALOG1000384784	1/4 - 1/2 Mile ENE
E256	WALOG1000384787	1/4 - 1/2 Mile ENE
E257	WALOG1000384786	1/4 - 1/2 Mile ENE
E258	WALOG1000478112	1/4 - 1/2 Mile ENE
E259	WALOG1000478111	1/4 - 1/2 Mile ENE
E260	WALOG1000482819	1/4 - 1/2 Mile ENE
E261	WALOG1000478166	1/4 - 1/2 Mile ENE
E262	WALOG1000478110	1/4 - 1/2 Mile ENE
E263	WALOG1000478107	1/4 - 1/2 Mile ENE
E264	WALOG1000384793	1/4 - 1/2 Mile ENE
E265	WALOG1000478109	1/4 - 1/2 Mile ENE
E266	WALOG1000478108	1/4 - 1/2 Mile ENE
E267	WALOG1000344545	1/4 - 1/2 Mile ENE
E268	WALOG1000344544	1/4 - 1/2 Mile ENE
E269	WALOG1000347845	1/4 - 1/2 Mile ENE
E270	WALOG1000347844	1/4 - 1/2 Mile ENE
E271	WALOG1000344536	1/4 - 1/2 Mile ENE
E272	WALOG1000247779	1/4 - 1/2 Mile ENE
E273	WALOG1000247778	1/4 - 1/2 Mile ENE
E274	WALOG1000344535	1/4 - 1/2 Mile ENE
E275	WALOG1000247781	1/4 - 1/2 Mile ENE
E276	WALOG1000384781	1/4 - 1/2 Mile ENE
E277	WALOG1000384780	1/4 - 1/2 Mile ENE
E278	WALOG1000384783	1/4 - 1/2 Mile ENE
E279	WALOG1000384782	1/4 - 1/2 Mile ENE
E280	WALOG1000384779	1/4 - 1/2 Mile ENE
E281	WALOG1000347847	1/4 - 1/2 Mile ENE
E282	WALOG1000347846	1/4 - 1/2 Mile ENE
E283	WALOG1000384778	1/4 - 1/2 Mile ENE
E284	WALOG1000347848	1/4 - 1/2 Mile ENE
E285	WALOG1000749806	1/4 - 1/2 Mile ENE
E286	WALOG1000749805	1/4 - 1/2 Mile ENE
E287	WALOG1000749808	1/4 - 1/2 Mile ENE
E288	WALOG1000749807	1/4 - 1/2 Mile ENE
E289	WALOG1000749804	1/4 - 1/2 Mile ENE
E290	WALOG1000719212	1/4 - 1/2 Mile ENE
E291	WALOG1000719211	1/4 - 1/2 Mile ENE
E292	WALOG1000749803	1/4 - 1/2 Mile ENE
E293	WALOG1000749802	1/4 - 1/2 Mile ENE
E294	WALOG1000768726	1/4 - 1/2 Mile ENE
E295	WALOG1000768725	1/4 - 1/2 Mile ENE
E296	WALOG1000768728	1/4 - 1/2 Mile ENE
E297	WALOG1000768727	1/4 - 1/2 Mile ENE
E298	WALOG1000768724	1/4 - 1/2 Mile ENE
E299	WALOG1000749810	1/4 - 1/2 Mile ENE
E300	WALOG1000749809	1/4 - 1/2 Mile ENE
E301	WALOG1000768723	1/4 - 1/2 Mile ENE
E302	WALOG1000749811	1/4 - 1/2 Mile ENE
E303	WALOG1000718561	1/4 - 1/2 Mile ENE

GEOCHECK® - PHYSICAL SETTING SOURCE SUMMARY

STATE DATABASE WELL INFORMATION

MAP ID	WELL ID	LOCATION FROM TP
E304	WALOG1000718560	1/4 - 1/2 Mile ENE
E305	WALOG1000718563	1/4 - 1/2 Mile ENE
E306	WALOG1000718562	1/4 - 1/2 Mile ENE
E307	WALOG1000718559	1/4 - 1/2 Mile ENE
E308	WALOG1000670948	1/4 - 1/2 Mile ENE
E309	WALOG1000670943	1/4 - 1/2 Mile ENE
E310	WALOG1000670956	1/4 - 1/2 Mile ENE
E311	WALOG1000670952	1/4 - 1/2 Mile ENE
E312	WALOG1000719208	1/4 - 1/2 Mile ENE
E313	WALOG1000719207	1/4 - 1/2 Mile ENE
E314	WALOG1000719210	1/4 - 1/2 Mile ENE
E315	WALOG1000719209	1/4 - 1/2 Mile ENE
E316	WALOG1000719206	1/4 - 1/2 Mile ENE
E317	WALOG1000718565	1/4 - 1/2 Mile ENE
E318	WALOG1000718564	1/4 - 1/2 Mile ENE
E319	WALOG1000719205	1/4 - 1/2 Mile ENE
E320	WALOG1000718566	1/4 - 1/2 Mile ENE
F321	WALOG1000791623	1/4 - 1/2 Mile ESE
F322	WALOG1000791624	1/4 - 1/2 Mile ESE
F323	WALOG1000791613	1/4 - 1/2 Mile ESE
F324	WALOG1000779002	1/4 - 1/2 Mile ESE
F325	WALOG1000779008	1/4 - 1/2 Mile ESE
F326	WALOG1000804303	1/4 - 1/2 Mile ESE
F327	WALOG1000804307	1/4 - 1/2 Mile ESE
F328	WALOG1000804308	1/4 - 1/2 Mile ESE
F329	WALOG1000804306	1/4 - 1/2 Mile ESE
F330	WALOG1000804304	1/4 - 1/2 Mile ESE
F331	WALOG1000804305	1/4 - 1/2 Mile ESE
F332	WALOG1000778984	1/4 - 1/2 Mile ESE
F333	WALOG1000778954	1/4 - 1/2 Mile ESE
F334	WALOG1000778955	1/4 - 1/2 Mile ESE
F335	WALOG1000778953	1/4 - 1/2 Mile ESE
F336	WALOG1000003556	1/4 - 1/2 Mile ESE
F337	WALOG1000003557	1/4 - 1/2 Mile ESE
F338	WALOG1000778956	1/4 - 1/2 Mile ESE
F339	WALOG1000778982	1/4 - 1/2 Mile ESE
F340	WALOG1000778983	1/4 - 1/2 Mile ESE
F341	WALOG1000778959	1/4 - 1/2 Mile ESE
F342	WALOG1000778957	1/4 - 1/2 Mile ESE
F343	WALOG1000778958	1/4 - 1/2 Mile ESE
F344	WALOG1000804309	1/4 - 1/2 Mile ESE
F345	WALOG1000811568	1/4 - 1/2 Mile ESE
F346	WALOG1000811569	1/4 - 1/2 Mile ESE
F347	WALOG1000811567	1/4 - 1/2 Mile ESE
F348	WALOG1000811565	1/4 - 1/2 Mile ESE
F349	WALOG1000811566	1/4 - 1/2 Mile ESE
F350	WALOG1000815903	1/4 - 1/2 Mile ESE
F351	WALOG1000817117	1/4 - 1/2 Mile ESE
F352	WALOG1000817118	1/4 - 1/2 Mile ESE
F353	WALOG1000816332	1/4 - 1/2 Mile ESE
F354	WALOG1000815904	1/4 - 1/2 Mile ESE
F355	WALOG1000816331	1/4 - 1/2 Mile ESE

GEOCHECK® - PHYSICAL SETTING SOURCE SUMMARY

STATE DATABASE WELL INFORMATION

MAP ID	WELL ID	LOCATION FROM TP
F356	WALOG1000811564	1/4 - 1/2 Mile ESE
F357	WALOG1000804313	1/4 - 1/2 Mile ESE
F358	WALOG1000804317	1/4 - 1/2 Mile ESE
F359	WALOG1000804312	1/4 - 1/2 Mile ESE
F360	WALOG1000804310	1/4 - 1/2 Mile ESE
F361	WALOG1000804311	1/4 - 1/2 Mile ESE
F362	WALOG1000811558	1/4 - 1/2 Mile ESE
F363	WALOG1000811562	1/4 - 1/2 Mile ESE
F364	WALOG1000811563	1/4 - 1/2 Mile ESE
F365	WALOG1000811561	1/4 - 1/2 Mile ESE
F366	WALOG1000811559	1/4 - 1/2 Mile ESE
F367	WALOG1000811560	1/4 - 1/2 Mile ESE
G368	WALOG1000309251	1/4 - 1/2 Mile North
G369	WALOG1000295527	1/4 - 1/2 Mile North
G370	WALOG1000000704	1/4 - 1/2 Mile North
G371	WALOG1000309254	1/4 - 1/2 Mile North
G372	WALOG1000309253	1/4 - 1/2 Mile North
G373	WALOG1000309252	1/4 - 1/2 Mile North
G374	WALOG1000000703	1/4 - 1/2 Mile North
G375	WALOG1000000699	1/4 - 1/2 Mile North
G376	WALOG1000000698	1/4 - 1/2 Mile North
G377	WALOG1000000697	1/4 - 1/2 Mile North
G378	WALOG1000000702	1/4 - 1/2 Mile North
G379	WALOG1000000701	1/4 - 1/2 Mile North
G380	WALOG1000000700	1/4 - 1/2 Mile North
G381	WALOG1000309279	1/4 - 1/2 Mile North
G382	WALOG1000309278	1/4 - 1/2 Mile North
G383	WALOG1000309262	1/4 - 1/2 Mile North
G384	WALOG1000398852	1/4 - 1/2 Mile North
G385	WALOG1000309283	1/4 - 1/2 Mile North
G386	WALOG1000309280	1/4 - 1/2 Mile North
G387	WALOG1000309261	1/4 - 1/2 Mile North
G388	WALOG1000309257	1/4 - 1/2 Mile North
G389	WALOG1000309256	1/4 - 1/2 Mile North
G390	WALOG1000309255	1/4 - 1/2 Mile North
G391	WALOG1000309260	1/4 - 1/2 Mile North
G392	WALOG1000309259	1/4 - 1/2 Mile North
G393	WALOG1000309258	1/4 - 1/2 Mile North
H395	WALOG1000797584	1/4 - 1/2 Mile NNW
H396	WALOG1000797597	1/4 - 1/2 Mile NNW
H397	WALOG1000797581	1/4 - 1/2 Mile NNW
H398	WALOG1000797574	1/4 - 1/2 Mile NNW
H399	WALOG1000797576	1/4 - 1/2 Mile NNW
H400	WALOG1000797668	1/4 - 1/2 Mile NNW
H401	WALOG1000798252	1/4 - 1/2 Mile NNW
H402	WALOG1000797666	1/4 - 1/2 Mile NNW
H403	WALOG1000797601	1/4 - 1/2 Mile NNW
H404	WALOG1000797602	1/4 - 1/2 Mile NNW
I405	WALOG1000780487	1/4 - 1/2 Mile South
I406	WALOG1000780569	1/4 - 1/2 Mile South
I407	WALOG1000780486	1/4 - 1/2 Mile South
I408	WALOG1000780484	1/4 - 1/2 Mile South

GEOCHECK® - PHYSICAL SETTING SOURCE SUMMARY

STATE DATABASE WELL INFORMATION

MAP ID	WELL ID	LOCATION FROM TP
I409	WALOG1000780485	1/4 - 1/2 Mile South
I410	WALOG1000792341	1/4 - 1/2 Mile South
I411	WALOG1000792342	1/4 - 1/2 Mile South
I412	WALOG1000792338	1/4 - 1/2 Mile South
I413	WALOG1000780570	1/4 - 1/2 Mile South
I414	WALOG1000792337	1/4 - 1/2 Mile South
J415	WALOG1000290093	1/4 - 1/2 Mile SSW
J416	WALOG1000739669	1/4 - 1/2 Mile SSW
J417	WALOG1000739670	1/4 - 1/2 Mile SSW
J418	WALOG1000290092	1/4 - 1/2 Mile SSW
J419	WALOG1000101982	1/4 - 1/2 Mile SSW
J420	WALOG1000290090	1/4 - 1/2 Mile SSW
J421	WALOG1000290091	1/4 - 1/2 Mile SSW
J422	WALOG1000740662	1/4 - 1/2 Mile SSW
J423	WALOG1000740821	1/4 - 1/2 Mile SSW
J424	WALOG1000740826	1/4 - 1/2 Mile SSW
J425	WALOG1000740837	1/4 - 1/2 Mile SSW
J426	WALOG1000740812	1/4 - 1/2 Mile SSW
J427	WALOG1000740663	1/4 - 1/2 Mile SSW
J428	WALOG1000740718	1/4 - 1/2 Mile SSW
J429	WALOG1000740723	1/4 - 1/2 Mile SSW
K430	WALOG1000557672	1/4 - 1/2 Mile NE
K431	WALOG1000557671	1/4 - 1/2 Mile NE
K432	WALOG1000557674	1/4 - 1/2 Mile NE
K433	WALOG1000557673	1/4 - 1/2 Mile NE
K434	WALOG1000557670	1/4 - 1/2 Mile NE
K435	WALOG1000557667	1/4 - 1/2 Mile NE
K436	WALOG1000557666	1/4 - 1/2 Mile NE
K437	WALOG1000557669	1/4 - 1/2 Mile NE
K438	WALOG1000557668	1/4 - 1/2 Mile NE
K439	WALOG1000557675	1/4 - 1/2 Mile NE
K440	WALOG1000574037	1/4 - 1/2 Mile NE
K441	WALOG1000574036	1/4 - 1/2 Mile NE
K442	WALOG1000574039	1/4 - 1/2 Mile NE
K443	WALOG1000574038	1/4 - 1/2 Mile NE
K444	WALOG1000574035	1/4 - 1/2 Mile NE
K445	WALOG1000574032	1/4 - 1/2 Mile NE
K446	WALOG1000557676	1/4 - 1/2 Mile NE
K447	WALOG1000574034	1/4 - 1/2 Mile NE
K448	WALOG1000574033	1/4 - 1/2 Mile NE
K449	WALOG1000501802	1/4 - 1/2 Mile NE
K450	WALOG1000501801	1/4 - 1/2 Mile NE
K451	WALOG1000501804	1/4 - 1/2 Mile NE
K452	WALOG1000501803	1/4 - 1/2 Mile NE
K453	WALOG1000501800	1/4 - 1/2 Mile NE
K454	WALOG1000501797	1/4 - 1/2 Mile NE
K455	WALOG1000501796	1/4 - 1/2 Mile NE
K456	WALOG1000501799	1/4 - 1/2 Mile NE
K457	WALOG1000501798	1/4 - 1/2 Mile NE
K458	WALOG1000501805	1/4 - 1/2 Mile NE
K459	WALOG1000557663	1/4 - 1/2 Mile NE
K460	WALOG1000557662	1/4 - 1/2 Mile NE

GEOCHECK® - PHYSICAL SETTING SOURCE SUMMARY

STATE DATABASE WELL INFORMATION

MAP ID	WELL ID	LOCATION FROM TP
K461	WALOG1000557665	1/4 - 1/2 Mile NE
K462	WALOG1000557664	1/4 - 1/2 Mile NE
K463	WALOG1000557661	1/4 - 1/2 Mile NE
K464	WALOG1000557658	1/4 - 1/2 Mile NE
K465	WALOG1000557657	1/4 - 1/2 Mile NE
K466	WALOG1000557660	1/4 - 1/2 Mile NE
K467	WALOG1000557659	1/4 - 1/2 Mile NE
K468	WALOG1000574040	1/4 - 1/2 Mile NE
K469	WALOG1000811610	1/4 - 1/2 Mile NE
K470	WALOG1000811609	1/4 - 1/2 Mile NE
K471	WALOG1000811612	1/4 - 1/2 Mile NE
K472	WALOG1000811611	1/4 - 1/2 Mile NE
K473	WALOG1000696062	1/4 - 1/2 Mile NE
K474	WALOG1000696059	1/4 - 1/2 Mile NE
K475	WALOG1000696058	1/4 - 1/2 Mile NE
K476	WALOG1000696061	1/4 - 1/2 Mile NE
K477	WALOG1000696060	1/4 - 1/2 Mile NE
K478	WALOG1000811613	1/4 - 1/2 Mile NE
K479	WALOG1000811620	1/4 - 1/2 Mile NE
K480	WALOG1000811619	1/4 - 1/2 Mile NE
K481	WALOG1000811622	1/4 - 1/2 Mile NE
K482	WALOG1000811621	1/4 - 1/2 Mile NE
K483	WALOG1000811618	1/4 - 1/2 Mile NE
K484	WALOG1000811615	1/4 - 1/2 Mile NE
K485	WALOG1000811614	1/4 - 1/2 Mile NE
K486	WALOG1000811617	1/4 - 1/2 Mile NE
K487	WALOG1000811616	1/4 - 1/2 Mile NE
K488	WALOG1000574047	1/4 - 1/2 Mile NE
K489	WALOG1000574046	1/4 - 1/2 Mile NE
K490	WALOG1000574049	1/4 - 1/2 Mile NE
K491	WALOG1000574048	1/4 - 1/2 Mile NE
K492	WALOG1000574045	1/4 - 1/2 Mile NE
K493	WALOG1000574042	1/4 - 1/2 Mile NE
K494	WALOG1000574041	1/4 - 1/2 Mile NE
K495	WALOG1000574044	1/4 - 1/2 Mile NE
K496	WALOG1000574043	1/4 - 1/2 Mile NE
K497	WALOG1000574050	1/4 - 1/2 Mile NE
K498	WALOG1000696055	1/4 - 1/2 Mile NE
K499	WALOG1000696054	1/4 - 1/2 Mile NE
K500	WALOG1000696057	1/4 - 1/2 Mile NE
K501	WALOG1000696056	1/4 - 1/2 Mile NE
K502	WALOG1000696053	1/4 - 1/2 Mile NE
K503	WALOG1000574052	1/4 - 1/2 Mile NE
K504	WALOG1000574051	1/4 - 1/2 Mile NE
K505	WALOG1000580150	1/4 - 1/2 Mile NE
K506	WALOG1000574053	1/4 - 1/2 Mile NE
K507	WALOG1000294013	1/4 - 1/2 Mile NE
K508	WALOG1000294014	1/4 - 1/2 Mile NE
K509	WALOG1000294011	1/4 - 1/2 Mile NE
K510	WALOG1000294012	1/4 - 1/2 Mile NE
K511	WALOG1000294015	1/4 - 1/2 Mile NE
K512	WALOG1000294018	1/4 - 1/2 Mile NE

GEOCHECK® - PHYSICAL SETTING SOURCE SUMMARY

STATE DATABASE WELL INFORMATION

MAP ID	WELL ID	LOCATION FROM TP
K513	WALOG1000294019	1/4 - 1/2 Mile NE
K514	WALOG1000294016	1/4 - 1/2 Mile NE
K515	WALOG1000294017	1/4 - 1/2 Mile NE
K516	WALOG1000294010	1/4 - 1/2 Mile NE
K517	WALOG1000294003	1/4 - 1/2 Mile NE
K518	WALOG1000294004	1/4 - 1/2 Mile NE
K519	WALOG1000294001	1/4 - 1/2 Mile NE
K520	WALOG1000294002	1/4 - 1/2 Mile NE
K521	WALOG1000294005	1/4 - 1/2 Mile NE
K522	WALOG1000294008	1/4 - 1/2 Mile NE
K523	WALOG1000294009	1/4 - 1/2 Mile NE
K524	WALOG1000294006	1/4 - 1/2 Mile NE
K525	WALOG1000294007	1/4 - 1/2 Mile NE
K526	WALOG1000294020	1/4 - 1/2 Mile NE
K527	WALOG1000294033	1/4 - 1/2 Mile NE
K528	WALOG1000294034	1/4 - 1/2 Mile NE
K529	WALOG1000294031	1/4 - 1/2 Mile NE
K530	WALOG1000294032	1/4 - 1/2 Mile NE
K531	WALOG1000294035	1/4 - 1/2 Mile NE
K532	WALOG1000294038	1/4 - 1/2 Mile NE
K533	WALOG1000294039	1/4 - 1/2 Mile NE
K534	WALOG1000294036	1/4 - 1/2 Mile NE
K535	WALOG1000294037	1/4 - 1/2 Mile NE
K536	WALOG1000294030	1/4 - 1/2 Mile NE
K537	WALOG1000294023	1/4 - 1/2 Mile NE
K538	WALOG1000294024	1/4 - 1/2 Mile NE
K539	WALOG1000294021	1/4 - 1/2 Mile NE
K540	WALOG1000294022	1/4 - 1/2 Mile NE
K541	WALOG1000294025	1/4 - 1/2 Mile NE
K542	WALOG1000294028	1/4 - 1/2 Mile NE
K543	WALOG1000294029	1/4 - 1/2 Mile NE
K544	WALOG1000294026	1/4 - 1/2 Mile NE
K545	WALOG1000294027	1/4 - 1/2 Mile NE
K546	WALOG1000294000	1/4 - 1/2 Mile NE
K547	WALOG1000293767	1/4 - 1/2 Mile NE
K548	WALOG1000293768	1/4 - 1/2 Mile NE
K549	WALOG1000293765	1/4 - 1/2 Mile NE
K550	WALOG1000293766	1/4 - 1/2 Mile NE
K551	WALOG1000293769	1/4 - 1/2 Mile NE
K552	WALOG1000293978	1/4 - 1/2 Mile NE
K553	WALOG1000293979	1/4 - 1/2 Mile NE
K554	WALOG1000293770	1/4 - 1/2 Mile NE
K555	WALOG1000293977	1/4 - 1/2 Mile NE
K556	WALOG1000293764	1/4 - 1/2 Mile NE
K557	WALOG1000106513	1/4 - 1/2 Mile NE
K558	WALOG1000106514	1/4 - 1/2 Mile NE
K559	WALOG1000106511	1/4 - 1/2 Mile NE
K560	WALOG1000106512	1/4 - 1/2 Mile NE
K561	WALOG1000106515	1/4 - 1/2 Mile NE
K562	WALOG1000260093	1/4 - 1/2 Mile NE
K563	WALOG1000293763	1/4 - 1/2 Mile NE
K564	WALOG1000260091	1/4 - 1/2 Mile NE

GEOCHECK® - PHYSICAL SETTING SOURCE SUMMARY

STATE DATABASE WELL INFORMATION

MAP ID	WELL ID	LOCATION FROM TP
K565	WALOG1000260092	1/4 - 1/2 Mile NE
K566	WALOG1000293980	1/4 - 1/2 Mile NE
K567	WALOG1000293993	1/4 - 1/2 Mile NE
K568	WALOG1000293994	1/4 - 1/2 Mile NE
K569	WALOG1000293991	1/4 - 1/2 Mile NE
K570	WALOG1000293992	1/4 - 1/2 Mile NE
K571	WALOG1000293995	1/4 - 1/2 Mile NE
K572	WALOG1000293998	1/4 - 1/2 Mile NE
K573	WALOG1000293999	1/4 - 1/2 Mile NE
K574	WALOG1000293996	1/4 - 1/2 Mile NE
K575	WALOG1000293997	1/4 - 1/2 Mile NE
K576	WALOG1000293990	1/4 - 1/2 Mile NE
K577	WALOG1000293983	1/4 - 1/2 Mile NE
K578	WALOG1000293984	1/4 - 1/2 Mile NE
K579	WALOG1000293981	1/4 - 1/2 Mile NE
K580	WALOG1000293982	1/4 - 1/2 Mile NE
K581	WALOG1000293985	1/4 - 1/2 Mile NE
K582	WALOG1000293988	1/4 - 1/2 Mile NE
K583	WALOG1000293989	1/4 - 1/2 Mile NE
K584	WALOG1000293986	1/4 - 1/2 Mile NE
K585	WALOG1000293987	1/4 - 1/2 Mile NE
K586	WALOG1000500082	1/4 - 1/2 Mile NE
K587	WALOG1000500083	1/4 - 1/2 Mile NE
K588	WALOG1000500080	1/4 - 1/2 Mile NE
K589	WALOG1000500081	1/4 - 1/2 Mile NE
K590	WALOG1000500084	1/4 - 1/2 Mile NE
K591	WALOG1000500087	1/4 - 1/2 Mile NE
K592	WALOG1000500088	1/4 - 1/2 Mile NE
K593	WALOG1000500085	1/4 - 1/2 Mile NE
K594	WALOG1000500086	1/4 - 1/2 Mile NE
K595	WALOG1000441277	1/4 - 1/2 Mile NE
K596	WALOG1000441270	1/4 - 1/2 Mile NE
K597	WALOG1000441271	1/4 - 1/2 Mile NE
K598	WALOG1000441268	1/4 - 1/2 Mile NE
K599	WALOG1000441269	1/4 - 1/2 Mile NE
K600	WALOG1000441272	1/4 - 1/2 Mile NE
K601	WALOG1000441275	1/4 - 1/2 Mile NE
K602	WALOG1000441276	1/4 - 1/2 Mile NE
K603	WALOG1000441273	1/4 - 1/2 Mile NE
K604	WALOG1000441274	1/4 - 1/2 Mile NE
K605	WALOG1000500089	1/4 - 1/2 Mile NE
K606	WALOG1000501789	1/4 - 1/2 Mile NE
K607	WALOG1000501790	1/4 - 1/2 Mile NE
K608	WALOG1000501787	1/4 - 1/2 Mile NE
K609	WALOG1000501788	1/4 - 1/2 Mile NE
K610	WALOG1000501791	1/4 - 1/2 Mile NE
K611	WALOG1000501794	1/4 - 1/2 Mile NE
K612	WALOG1000501795	1/4 - 1/2 Mile NE
K613	WALOG1000501792	1/4 - 1/2 Mile NE
K614	WALOG1000501793	1/4 - 1/2 Mile NE
K615	WALOG1000501786	1/4 - 1/2 Mile NE
K616	WALOG1000500092	1/4 - 1/2 Mile NE

GEOCHECK® - PHYSICAL SETTING SOURCE SUMMARY

STATE DATABASE WELL INFORMATION

MAP ID	WELL ID	LOCATION FROM TP
K617	WALOG1000500093	1/4 - 1/2 Mile NE
K618	WALOG1000500090	1/4 - 1/2 Mile NE
K619	WALOG1000500091	1/4 - 1/2 Mile NE
K620	WALOG1000500094	1/4 - 1/2 Mile NE
K621	WALOG1000501784	1/4 - 1/2 Mile NE
K622	WALOG1000501785	1/4 - 1/2 Mile NE
K623	WALOG1000500095	1/4 - 1/2 Mile NE
K624	WALOG1000501783	1/4 - 1/2 Mile NE
K625	WALOG1000441267	1/4 - 1/2 Mile NE
K626	WALOG1000302540	1/4 - 1/2 Mile NE
K627	WALOG1000302541	1/4 - 1/2 Mile NE
K628	WALOG1000294050	1/4 - 1/2 Mile NE
K629	WALOG1000302539	1/4 - 1/2 Mile NE
K630	WALOG1000302542	1/4 - 1/2 Mile NE
K631	WALOG1000378795	1/4 - 1/2 Mile NE
K632	WALOG1000378796	1/4 - 1/2 Mile NE
K633	WALOG1000302543	1/4 - 1/2 Mile NE
K634	WALOG1000378794	1/4 - 1/2 Mile NE
K635	WALOG1000294049	1/4 - 1/2 Mile NE
K636	WALOG1000294042	1/4 - 1/2 Mile NE
K637	WALOG1000294043	1/4 - 1/2 Mile NE
K638	WALOG1000294040	1/4 - 1/2 Mile NE
K639	WALOG1000294041	1/4 - 1/2 Mile NE
K640	WALOG1000294044	1/4 - 1/2 Mile NE
K641	WALOG1000294047	1/4 - 1/2 Mile NE
K642	WALOG1000294048	1/4 - 1/2 Mile NE
K643	WALOG1000294045	1/4 - 1/2 Mile NE
K644	WALOG1000294046	1/4 - 1/2 Mile NE
K645	WALOG1000408053	1/4 - 1/2 Mile NE
K646	WALOG1000441260	1/4 - 1/2 Mile NE
K647	WALOG1000441261	1/4 - 1/2 Mile NE
K648	WALOG1000441258	1/4 - 1/2 Mile NE
K649	WALOG1000441259	1/4 - 1/2 Mile NE
K650	WALOG1000441262	1/4 - 1/2 Mile NE
K651	WALOG1000441265	1/4 - 1/2 Mile NE
K652	WALOG1000441266	1/4 - 1/2 Mile NE
K653	WALOG1000441263	1/4 - 1/2 Mile NE
K654	WALOG1000441264	1/4 - 1/2 Mile NE
K655	WALOG1000441257	1/4 - 1/2 Mile NE
K656	WALOG1000408056	1/4 - 1/2 Mile NE
K657	WALOG1000408057	1/4 - 1/2 Mile NE
K658	WALOG1000408054	1/4 - 1/2 Mile NE
K659	WALOG1000408055	1/4 - 1/2 Mile NE
K660	WALOG1000408058	1/4 - 1/2 Mile NE
K661	WALOG1000408061	1/4 - 1/2 Mile NE
K662	WALOG1000441256	1/4 - 1/2 Mile NE
K663	WALOG1000408059	1/4 - 1/2 Mile NE
K664	WALOG1000408060	1/4 - 1/2 Mile NE
L665	WALOG1000377251	1/4 - 1/2 Mile West
L666	WALOG1000377250	1/4 - 1/2 Mile West
L667	WALOG1000377252	1/4 - 1/2 Mile West
L668	WALOG1000381512	1/4 - 1/2 Mile West

GEOCHECK® - PHYSICAL SETTING SOURCE SUMMARY

STATE DATABASE WELL INFORMATION

MAP ID	WELL ID	LOCATION FROM TP
L669	WALOG1000381511	1/4 - 1/2 Mile West
L670	WALOG1000377249	1/4 - 1/2 Mile West
L671	WALOG1000300292	1/4 - 1/2 Mile West
L672	WALOG1000300291	1/4 - 1/2 Mile West
L673	WALOG1000377246	1/4 - 1/2 Mile West
L674	WALOG1000377248	1/4 - 1/2 Mile West
L675	WALOG1000377247	1/4 - 1/2 Mile West
L676	WALOG1000392031	1/4 - 1/2 Mile West
L677	WALOG1000392030	1/4 - 1/2 Mile West
L678	WALOG1000392032	1/4 - 1/2 Mile West
L679	WALOG1000392034	1/4 - 1/2 Mile West
L680	WALOG1000392033	1/4 - 1/2 Mile West
L681	WALOG1000392029	1/4 - 1/2 Mile West
L682	WALOG1000392025	1/4 - 1/2 Mile West
L683	WALOG1000381513	1/4 - 1/2 Mile West
L684	WALOG1000392026	1/4 - 1/2 Mile West
L685	WALOG1000392028	1/4 - 1/2 Mile West
L686	WALOG1000392027	1/4 - 1/2 Mile West
688	WALOG1000482931	1/4 - 1/2 Mile WSW
M689	WALOG1000443267	1/4 - 1/2 Mile SE
M690	WALOG1000443268	1/4 - 1/2 Mile SE
M691	WALOG1000443269	1/4 - 1/2 Mile SE
M692	WALOG1000443264	1/4 - 1/2 Mile SE
M693	WALOG1000443265	1/4 - 1/2 Mile SE
M694	WALOG1000443266	1/4 - 1/2 Mile SE
M695	WALOG1000443270	1/4 - 1/2 Mile SE
M696	WALOG1000509808	1/4 - 1/2 Mile SE
M697	WALOG1000509809	1/4 - 1/2 Mile SE
M698	WALOG1000509810	1/4 - 1/2 Mile SE
M699	WALOG1000443271	1/4 - 1/2 Mile SE
M700	WALOG1000443272	1/4 - 1/2 Mile SE
M701	WALOG1000443273	1/4 - 1/2 Mile SE
M702	WALOG1000179792	1/4 - 1/2 Mile SE
M703	WALOG1000179793	1/4 - 1/2 Mile SE
M704	WALOG1000179794	1/4 - 1/2 Mile SE
M705	WALOG1000179789	1/4 - 1/2 Mile SE
M706	WALOG1000179790	1/4 - 1/2 Mile SE
M707	WALOG1000179791	1/4 - 1/2 Mile SE
M708	WALOG1000179795	1/4 - 1/2 Mile SE
M709	WALOG1000356796	1/4 - 1/2 Mile SE
M710	WALOG1000356797	1/4 - 1/2 Mile SE
M711	WALOG1000356798	1/4 - 1/2 Mile SE
M712	WALOG1000356793	1/4 - 1/2 Mile SE
M713	WALOG1000356794	1/4 - 1/2 Mile SE
M714	WALOG1000356795	1/4 - 1/2 Mile SE
M715	WALOG1000511536	1/4 - 1/2 Mile SE
M716	WALOG1000511537	1/4 - 1/2 Mile SE
M717	WALOG1000511679	1/4 - 1/2 Mile SE
M718	WALOG1000511533	1/4 - 1/2 Mile SE
M719	WALOG1000511534	1/4 - 1/2 Mile SE
M720	WALOG1000511535	1/4 - 1/2 Mile SE
M721	WALOG1000580000	1/4 - 1/2 Mile SE

GEOCHECK® - PHYSICAL SETTING SOURCE SUMMARY

STATE DATABASE WELL INFORMATION

MAP ID	WELL ID	LOCATION FROM TP
M722	WALOG1000740760	1/4 - 1/2 Mile SE
M723	WALOG1000740766	1/4 - 1/2 Mile SE
M724	WALOG1000740836	1/4 - 1/2 Mile SE
M725	WALOG1000597788	1/4 - 1/2 Mile SE
M726	WALOG1000597789	1/4 - 1/2 Mile SE
M727	WALOG1000597790	1/4 - 1/2 Mile SE
M728	WALOG1000509814	1/4 - 1/2 Mile SE
M729	WALOG1000509815	1/4 - 1/2 Mile SE
M730	WALOG1000509816	1/4 - 1/2 Mile SE
M731	WALOG1000509811	1/4 - 1/2 Mile SE
M732	WALOG1000509812	1/4 - 1/2 Mile SE
M733	WALOG1000509813	1/4 - 1/2 Mile SE
M734	WALOG1000509817	1/4 - 1/2 Mile SE
M735	WALOG1000511530	1/4 - 1/2 Mile SE
M736	WALOG1000511531	1/4 - 1/2 Mile SE
M737	WALOG1000511532	1/4 - 1/2 Mile SE
M738	WALOG1000511527	1/4 - 1/2 Mile SE
M739	WALOG1000511528	1/4 - 1/2 Mile SE
M740	WALOG1000511529	1/4 - 1/2 Mile SE
741	WALOG1000276928	1/2 - 1 Mile ESE
N742	WALOG1000781360	1/2 - 1 Mile NW
N743	WALOG1000781361	1/2 - 1 Mile NW
N744	WALOG1000781371	1/2 - 1 Mile NW
N745	WALOG1000781359	1/2 - 1 Mile NW
N746	WALOG1000271928	1/2 - 1 Mile NW
N747	WALOG1000781339	1/2 - 1 Mile NW
N748	WALOG1000781358	1/2 - 1 Mile NW
N749	WALOG1000781399	1/2 - 1 Mile NW
N750	WALOG1000792985	1/2 - 1 Mile NW
N751	WALOG1000800672	1/2 - 1 Mile NW
N752	WALOG1000781395	1/2 - 1 Mile NW
N753	WALOG1000781372	1/2 - 1 Mile NW
N754	WALOG1000781388	1/2 - 1 Mile NW
N755	WALOG1000781392	1/2 - 1 Mile NW
O758	WALOG1000276802	1/2 - 1 Mile North
O759	WALOG1000276803	1/2 - 1 Mile North
O760	WALOG1000276801	1/2 - 1 Mile North
O761	WALOG1000244860	1/2 - 1 Mile North
O762	WALOG1000276800	1/2 - 1 Mile North
O763	WALOG1000620079	1/2 - 1 Mile North
O764	WALOG1000620082	1/2 - 1 Mile North
O765	WALOG1000620078	1/2 - 1 Mile North
O766	WALOG1000620043	1/2 - 1 Mile North
O767	WALOG1000620077	1/2 - 1 Mile North
O768	WALOG1000244858	1/2 - 1 Mile North
O769	WALOG1000180809	1/2 - 1 Mile North
O770	WALOG1000180810	1/2 - 1 Mile North
O771	WALOG1000180040	1/2 - 1 Mile North
O772	WALOG1000102147	1/2 - 1 Mile North
O773	WALOG1000180039	1/2 - 1 Mile North
O774	WALOG1000244855	1/2 - 1 Mile North
O775	WALOG1000244857	1/2 - 1 Mile North

GEOCHECK® - PHYSICAL SETTING SOURCE SUMMARY

STATE DATABASE WELL INFORMATION

MAP ID	WELL ID	LOCATION FROM TP
O776	WALOG1000233658	1/2 - 1 Mile North
O777	WALOG1000180811	1/2 - 1 Mile North
O778	WALOG1000233657	1/2 - 1 Mile North
O779	WALOG1000620158	1/2 - 1 Mile North
O780	WALOG1000620164	1/2 - 1 Mile North
O781	WALOG1000620157	1/2 - 1 Mile North
O782	WALOG1000620121	1/2 - 1 Mile North
O783	WALOG1000620154	1/2 - 1 Mile North
O784	WALOG1000658036	1/2 - 1 Mile North
O785	WALOG1000658037	1/2 - 1 Mile North
O786	WALOG1000658014	1/2 - 1 Mile North
O787	WALOG1000620165	1/2 - 1 Mile North
O788	WALOG1000658013	1/2 - 1 Mile North
O789	WALOG1000620120	1/2 - 1 Mile North
O790	WALOG1000620099	1/2 - 1 Mile North
O791	WALOG1000620100	1/2 - 1 Mile North
O792	WALOG1000620098	1/2 - 1 Mile North
O793	WALOG1000620085	1/2 - 1 Mile North
O794	WALOG1000620095	1/2 - 1 Mile North
O795	WALOG1000620118	1/2 - 1 Mile North
O796	WALOG1000620119	1/2 - 1 Mile North
O797	WALOG1000620117	1/2 - 1 Mile North
O798	WALOG1000620102	1/2 - 1 Mile North
O799	WALOG1000620116	1/2 - 1 Mile North
800	WALOG1000101327	1/2 - 1 Mile SW
P801	WALOG1000178885	1/2 - 1 Mile NNW
P802	WALOG1000178886	1/2 - 1 Mile NNW
P803	WALOG1000178884	1/2 - 1 Mile NNW
P804	WALOG1000178882	1/2 - 1 Mile NNW
P805	WALOG1000178883	1/2 - 1 Mile NNW
P806	WALOG1000178890	1/2 - 1 Mile NNW
P807	WALOG1000178891	1/2 - 1 Mile NNW
P808	WALOG1000178889	1/2 - 1 Mile NNW
P809	WALOG1000178887	1/2 - 1 Mile NNW
P810	WALOG1000178888	1/2 - 1 Mile NNW
P811	WALOG1000178881	1/2 - 1 Mile NNW
P812	WALOG1000178874	1/2 - 1 Mile NNW
P813	WALOG1000178875	1/2 - 1 Mile NNW
P814	WALOG1000178873	1/2 - 1 Mile NNW
P815	WALOG1000091121	1/2 - 1 Mile NNW
P816	WALOG1000091122	1/2 - 1 Mile NNW
P817	WALOG1000178879	1/2 - 1 Mile NNW
P818	WALOG1000178880	1/2 - 1 Mile NNW
P819	WALOG1000178878	1/2 - 1 Mile NNW
P820	WALOG1000178876	1/2 - 1 Mile NNW
P821	WALOG1000178877	1/2 - 1 Mile NNW
P822	WALOG1000233659	1/2 - 1 Mile NNW
P823	WALOG1000233660	1/2 - 1 Mile NNW
P824	WALOG1000178905	1/2 - 1 Mile NNW
P825	WALOG1000178903	1/2 - 1 Mile NNW
P826	WALOG1000178904	1/2 - 1 Mile NNW
P827	WALOG1000308922	1/2 - 1 Mile NNW

GEOCHECK® - PHYSICAL SETTING SOURCE SUMMARY

STATE DATABASE WELL INFORMATION

MAP ID	WELL ID	LOCATION FROM TP
P828	WALOG1000768920	1/2 - 1 Mile NNW
P829	WALOG1000308906	1/2 - 1 Mile NNW
P830	WALOG1000233661	1/2 - 1 Mile NNW
P831	WALOG1000233662	1/2 - 1 Mile NNW
P832	WALOG1000178902	1/2 - 1 Mile NNW
P833	WALOG1000178895	1/2 - 1 Mile NNW
P834	WALOG1000178896	1/2 - 1 Mile NNW
P835	WALOG1000178894	1/2 - 1 Mile NNW
P836	WALOG1000178892	1/2 - 1 Mile NNW
P837	WALOG1000178893	1/2 - 1 Mile NNW
P838	WALOG1000178900	1/2 - 1 Mile NNW
P839	WALOG1000178901	1/2 - 1 Mile NNW
P840	WALOG1000178899	1/2 - 1 Mile NNW
P841	WALOG1000178897	1/2 - 1 Mile NNW
P842	WALOG1000178898	1/2 - 1 Mile NNW
844	WALOG1000358221	1/2 - 1 Mile South
Q845	WALOG1000345119	1/2 - 1 Mile NNE
Q846	WALOG1000345118	1/2 - 1 Mile NNE
Q847	WALOG1000345117	1/2 - 1 Mile NNE
Q848	WALOG1000345122	1/2 - 1 Mile NNE
Q849	WALOG1000345125	1/2 - 1 Mile NNE
Q850	WALOG1000345124	1/2 - 1 Mile NNE
Q851	WALOG1000345123	1/2 - 1 Mile NNE
Q852	WALOG1000307035	1/2 - 1 Mile NNE
Q853	WALOG1000307034	1/2 - 1 Mile NNE
Q854	WALOG1000307033	1/2 - 1 Mile NNE
Q855	WALOG1000307037	1/2 - 1 Mile NNE
Q856	WALOG1000345116	1/2 - 1 Mile NNE
Q857	WALOG1000307039	1/2 - 1 Mile NNE
Q858	WALOG1000307038	1/2 - 1 Mile NNE
Q859	WALOG1000383504	1/2 - 1 Mile NNE
Q860	WALOG1000429957	1/2 - 1 Mile NNE
Q861	WALOG1000383665	1/2 - 1 Mile NNE
Q862	WALOG1000383664	1/2 - 1 Mile NNE
Q863	WALOG1000429958	1/2 - 1 Mile NNE
Q864	WALOG1000458875	1/2 - 1 Mile NNE
Q865	WALOG1000458874	1/2 - 1 Mile NNE
Q866	WALOG1000458549	1/2 - 1 Mile NNE
Q867	WALOG1000383507	1/2 - 1 Mile NNE
Q868	WALOG1000383506	1/2 - 1 Mile NNE
Q869	WALOG1000383505	1/2 - 1 Mile NNE
Q870	WALOG1000383508	1/2 - 1 Mile NNE
Q871	WALOG1000383511	1/2 - 1 Mile NNE
Q872	WALOG1000383510	1/2 - 1 Mile NNE
Q873	WALOG1000383509	1/2 - 1 Mile NNE
Q874	WALOG1000307032	1/2 - 1 Mile NNE
Q875	WALOG1000177837	1/2 - 1 Mile NNE
Q876	WALOG1000177836	1/2 - 1 Mile NNE
Q877	WALOG1000177835	1/2 - 1 Mile NNE
Q878	WALOG1000177838	1/2 - 1 Mile NNE
Q879	WALOG1000177841	1/2 - 1 Mile NNE
Q880	WALOG1000177840	1/2 - 1 Mile NNE

GEOCHECK® - PHYSICAL SETTING SOURCE SUMMARY

STATE DATABASE WELL INFORMATION

MAP ID	WELL ID	LOCATION FROM TP
Q881	WALOG1000177839	1/2 - 1 Mile NNE
Q882	WALOG1000106101	1/2 - 1 Mile NNE
Q883	WALOG1000106100	1/2 - 1 Mile NNE
Q884	WALOG1000106099	1/2 - 1 Mile NNE
Q885	WALOG1000106102	1/2 - 1 Mile NNE
Q886	WALOG1000106376	1/2 - 1 Mile NNE
Q887	WALOG1000106375	1/2 - 1 Mile NNE
Q888	WALOG1000106104	1/2 - 1 Mile NNE
Q889	WALOG1000177842	1/2 - 1 Mile NNE
Q890	WALOG1000307027	1/2 - 1 Mile NNE
Q891	WALOG1000307026	1/2 - 1 Mile NNE
Q892	WALOG1000307025	1/2 - 1 Mile NNE
Q893	WALOG1000307028	1/2 - 1 Mile NNE
Q894	WALOG1000307031	1/2 - 1 Mile NNE
Q895	WALOG1000307030	1/2 - 1 Mile NNE
Q896	WALOG1000307029	1/2 - 1 Mile NNE
Q897	WALOG1000297724	1/2 - 1 Mile NNE
Q898	WALOG1000297723	1/2 - 1 Mile NNE
Q899	WALOG1000177843	1/2 - 1 Mile NNE
Q900	WALOG1000307021	1/2 - 1 Mile NNE
Q901	WALOG1000307024	1/2 - 1 Mile NNE
Q902	WALOG1000307023	1/2 - 1 Mile NNE
Q903	WALOG1000307022	1/2 - 1 Mile NNE
Q904	WALOG1000580238	1/2 - 1 Mile NNE
Q905	WALOG1000557783	1/2 - 1 Mile NNE
Q906	WALOG1000557782	1/2 - 1 Mile NNE
Q907	WALOG1000580239	1/2 - 1 Mile NNE
Q908	WALOG1000580242	1/2 - 1 Mile NNE
Q909	WALOG1000580241	1/2 - 1 Mile NNE
Q910	WALOG1000580240	1/2 - 1 Mile NNE
Q911	WALOG1000557777	1/2 - 1 Mile NNE
Q912	WALOG1000557776	1/2 - 1 Mile NNE
Q913	WALOG1000557775	1/2 - 1 Mile NNE
Q914	WALOG1000557778	1/2 - 1 Mile NNE
Q915	WALOG1000557781	1/2 - 1 Mile NNE
Q916	WALOG1000557780	1/2 - 1 Mile NNE
Q917	WALOG1000557779	1/2 - 1 Mile NNE
Q918	WALOG1000601249	1/2 - 1 Mile NNE
Q919	WALOG1000755859	1/2 - 1 Mile NNE
Q920	WALOG1000755858	1/2 - 1 Mile NNE
Q921	WALOG1000755857	1/2 - 1 Mile NNE
Q922	WALOG1000755860	1/2 - 1 Mile NNE
Q923	WALOG1000755863	1/2 - 1 Mile NNE
Q924	WALOG1000755862	1/2 - 1 Mile NNE
Q925	WALOG1000755861	1/2 - 1 Mile NNE
Q926	WALOG1000601252	1/2 - 1 Mile NNE
Q927	WALOG1000601251	1/2 - 1 Mile NNE
Q928	WALOG1000601250	1/2 - 1 Mile NNE
Q929	WALOG1000601264	1/2 - 1 Mile NNE
Q930	WALOG1000755856	1/2 - 1 Mile NNE
Q931	WALOG1000755855	1/2 - 1 Mile NNE
Q932	WALOG1000755854	1/2 - 1 Mile NNE

GEOCHECK® - PHYSICAL SETTING SOURCE SUMMARY

STATE DATABASE WELL INFORMATION

MAP ID	WELL ID	LOCATION FROM TP
Q933	WALOG1000557774	1/2 - 1 Mile NNE
Q934	WALOG1000461932	1/2 - 1 Mile NNE
Q935	WALOG1000461931	1/2 - 1 Mile NNE
Q936	WALOG1000461930	1/2 - 1 Mile NNE
Q937	WALOG1000461933	1/2 - 1 Mile NNE
Q938	WALOG1000461984	1/2 - 1 Mile NNE
Q939	WALOG1000461983	1/2 - 1 Mile NNE
Q940	WALOG1000461934	1/2 - 1 Mile NNE
Q941	WALOG1000458878	1/2 - 1 Mile NNE
Q942	WALOG1000458877	1/2 - 1 Mile NNE
Q943	WALOG1000458876	1/2 - 1 Mile NNE
Q944	WALOG1000458879	1/2 - 1 Mile NNE
Q945	WALOG1000461929	1/2 - 1 Mile NNE
Q946	WALOG1000459108	1/2 - 1 Mile NNE
Q947	WALOG1000458880	1/2 - 1 Mile NNE
Q948	WALOG1000461985	1/2 - 1 Mile NNE
Q949	WALOG1000557769	1/2 - 1 Mile NNE
Q950	WALOG1000557768	1/2 - 1 Mile NNE
Q951	WALOG1000557767	1/2 - 1 Mile NNE
Q952	WALOG1000557770	1/2 - 1 Mile NNE
Q953	WALOG1000557773	1/2 - 1 Mile NNE
Q954	WALOG1000557772	1/2 - 1 Mile NNE
Q955	WALOG1000557771	1/2 - 1 Mile NNE
Q956	WALOG1000461988	1/2 - 1 Mile NNE
Q957	WALOG1000461987	1/2 - 1 Mile NNE
Q958	WALOG1000461986	1/2 - 1 Mile NNE
Q959	WALOG1000555310	1/2 - 1 Mile NNE
Q960	WALOG1000557766	1/2 - 1 Mile NNE
Q961	WALOG1000557765	1/2 - 1 Mile NNE
Q962	WALOG1000557764	1/2 - 1 Mile NNE
R964	WALOG1000431387	1/2 - 1 Mile SSW
R965	WALOG1000431388	1/2 - 1 Mile SSW
R966	WALOG1000431389	1/2 - 1 Mile SSW
R967	WALOG1000431386	1/2 - 1 Mile SSW
R968	WALOG1000431383	1/2 - 1 Mile SSW
R969	WALOG1000431384	1/2 - 1 Mile SSW
R970	WALOG1000431385	1/2 - 1 Mile SSW
R971	WALOG1000431394	1/2 - 1 Mile SSW
R972	WALOG1000431395	1/2 - 1 Mile SSW
R973	WALOG1000431396	1/2 - 1 Mile SSW
R974	WALOG1000431393	1/2 - 1 Mile SSW
R975	WALOG1000431390	1/2 - 1 Mile SSW
R976	WALOG1000431391	1/2 - 1 Mile SSW
R977	WALOG1000431392	1/2 - 1 Mile SSW
R978	WALOG1000424955	1/2 - 1 Mile SSW
R979	WALOG1000424956	1/2 - 1 Mile SSW
R980	WALOG1000424957	1/2 - 1 Mile SSW
R981	WALOG1000424954	1/2 - 1 Mile SSW
R982	WALOG1000424951	1/2 - 1 Mile SSW
R983	WALOG1000424952	1/2 - 1 Mile SSW
R984	WALOG1000424953	1/2 - 1 Mile SSW
R985	WALOG1000430550	1/2 - 1 Mile SSW

GEOCHECK® - PHYSICAL SETTING SOURCE SUMMARY

STATE DATABASE WELL INFORMATION

MAP ID	WELL ID	LOCATION FROM TP
R986	WALOG1000430551	1/2 - 1 Mile SSW
R987	WALOG1000431382	1/2 - 1 Mile SSW
R988	WALOG1000430549	1/2 - 1 Mile SSW
R989	WALOG1000424958	1/2 - 1 Mile SSW
R990	WALOG1000430547	1/2 - 1 Mile SSW
R991	WALOG1000430548	1/2 - 1 Mile SSW
R992	WALOG1000727879	1/2 - 1 Mile SSW
R993	WALOG1000727880	1/2 - 1 Mile SSW
R994	WALOG1000727881	1/2 - 1 Mile SSW
R995	WALOG1000435932	1/2 - 1 Mile SSW
R996	WALOG1000435929	1/2 - 1 Mile SSW
R997	WALOG1000435930	1/2 - 1 Mile SSW
R998	WALOG1000435931	1/2 - 1 Mile SSW
R999	WALOG1000728046	1/2 - 1 Mile SSW
R1000	WALOG1000728047	1/2 - 1 Mile SSW
R1001	WALOG1000728048	1/2 - 1 Mile SSW
R1002	WALOG1000728045	1/2 - 1 Mile SSW
R1003	WALOG1000727882	1/2 - 1 Mile SSW
R1004	WALOG1000727883	1/2 - 1 Mile SSW
R1005	WALOG1000728044	1/2 - 1 Mile SSW
R1006	WALOG1000435928	1/2 - 1 Mile SSW
R1007	WALOG1000435918	1/2 - 1 Mile SSW
R1008	WALOG1000435919	1/2 - 1 Mile SSW
R1009	WALOG1000435920	1/2 - 1 Mile SSW
R1010	WALOG1000435917	1/2 - 1 Mile SSW
R1011	WALOG1000431397	1/2 - 1 Mile SSW
R1012	WALOG1000431398	1/2 - 1 Mile SSW
R1013	WALOG1000431399	1/2 - 1 Mile SSW
R1014	WALOG1000435925	1/2 - 1 Mile SSW
R1015	WALOG1000435926	1/2 - 1 Mile SSW
R1016	WALOG1000435927	1/2 - 1 Mile SSW
R1017	WALOG1000435924	1/2 - 1 Mile SSW
R1018	WALOG1000435921	1/2 - 1 Mile SSW
R1019	WALOG1000435922	1/2 - 1 Mile SSW
R1020	WALOG1000435923	1/2 - 1 Mile SSW
S1021	WALOG1000545407	1/2 - 1 Mile SSE
S1022	WALOG1000545408	1/2 - 1 Mile SSE
S1023	WALOG1000545405	1/2 - 1 Mile SSE
S1024	WALOG1000545406	1/2 - 1 Mile SSE
S1025	WALOG1000545409	1/2 - 1 Mile SSE
S1026	WALOG1000545412	1/2 - 1 Mile SSE
S1027	WALOG1000545413	1/2 - 1 Mile SSE
S1028	WALOG1000545410	1/2 - 1 Mile SSE
S1029	WALOG1000545411	1/2 - 1 Mile SSE
S1030	WALOG1000545398	1/2 - 1 Mile SSE
S1031	WALOG1000545399	1/2 - 1 Mile SSE
S1032	WALOG1000309017	1/2 - 1 Mile SSE
S1033	WALOG1000545397	1/2 - 1 Mile SSE
S1034	WALOG1000545400	1/2 - 1 Mile SSE
S1035	WALOG1000545403	1/2 - 1 Mile SSE
S1036	WALOG1000545404	1/2 - 1 Mile SSE
S1037	WALOG1000545401	1/2 - 1 Mile SSE

GEOCHECK® - PHYSICAL SETTING SOURCE SUMMARY

STATE DATABASE WELL INFORMATION

MAP ID	WELL ID	LOCATION FROM TP
S1038	WALOG1000545402	1/2 - 1 Mile SSE
S1039	WALOG1000545477	1/2 - 1 Mile SSE
S1040	WALOG1000545478	1/2 - 1 Mile SSE
S1041	WALOG1000545475	1/2 - 1 Mile SSE
S1042	WALOG1000545476	1/2 - 1 Mile SSE
S1043	WALOG1000545479	1/2 - 1 Mile SSE
S1044	WALOG1000545482	1/2 - 1 Mile SSE
S1045	WALOG1000561912	1/2 - 1 Mile SSE
S1046	WALOG1000545480	1/2 - 1 Mile SSE
S1047	WALOG1000545481	1/2 - 1 Mile SSE
S1048	WALOG1000545474	1/2 - 1 Mile SSE
S1049	WALOG1000545460	1/2 - 1 Mile SSE
S1050	WALOG1000545461	1/2 - 1 Mile SSE
S1051	WALOG1000545458	1/2 - 1 Mile SSE
S1052	WALOG1000545459	1/2 - 1 Mile SSE
S1053	WALOG1000545462	1/2 - 1 Mile SSE
S1054	WALOG1000545472	1/2 - 1 Mile SSE
S1055	WALOG1000545473	1/2 - 1 Mile SSE
S1056	WALOG1000545463	1/2 - 1 Mile SSE
S1057	WALOG1000545471	1/2 - 1 Mile SSE
T1058	WALOG1000405342	1/2 - 1 Mile WSW
T1059	WALOG1000405343	1/2 - 1 Mile WSW
T1060	WALOG1000412255	1/2 - 1 Mile WSW
T1061	WALOG1000096926	1/2 - 1 Mile WSW
T1062	WALOG1000405340	1/2 - 1 Mile WSW
T1063	WALOG1000405341	1/2 - 1 Mile WSW
T1064	WALOG1000412256	1/2 - 1 Mile WSW
T1065	WALOG1000412260	1/2 - 1 Mile WSW
T1066	WALOG1000412261	1/2 - 1 Mile WSW
T1067	WALOG1000412315	1/2 - 1 Mile WSW
T1068	WALOG1000412257	1/2 - 1 Mile WSW
T1069	WALOG1000412258	1/2 - 1 Mile WSW
T1070	WALOG1000412259	1/2 - 1 Mile WSW
1071	WALOG1000218598	1/2 - 1 Mile North
U1072	WALOG1000365108	1/2 - 1 Mile NW
U1073	WALOG1000365109	1/2 - 1 Mile NW
U1074	WALOG1000365110	1/2 - 1 Mile NW
U1075	WALOG1000305407	1/2 - 1 Mile NW
U1076	WALOG1000365106	1/2 - 1 Mile NW
U1077	WALOG1000365107	1/2 - 1 Mile NW
U1078	WALOG1000365114	1/2 - 1 Mile NW
U1079	WALOG1000365115	1/2 - 1 Mile NW
U1080	WALOG1000365116	1/2 - 1 Mile NW
U1081	WALOG1000365111	1/2 - 1 Mile NW
U1082	WALOG1000365112	1/2 - 1 Mile NW
U1083	WALOG1000365113	1/2 - 1 Mile NW
U1084	WALOG1000305406	1/2 - 1 Mile NW
U1085	WALOG1000286810	1/2 - 1 Mile NW
U1086	WALOG1000286811	1/2 - 1 Mile NW
U1087	WALOG1000289767	1/2 - 1 Mile NW
U1088	WALOG1000180033	1/2 - 1 Mile NW
U1089	WALOG1000286808	1/2 - 1 Mile NW

GEOCHECK® - PHYSICAL SETTING SOURCE SUMMARY

STATE DATABASE WELL INFORMATION

MAP ID	WELL ID	LOCATION FROM TP
U1090	WALOG1000286809	1/2 - 1 Mile NW
U1091	WALOG1000305402	1/2 - 1 Mile NW
U1092	WALOG1000305403	1/2 - 1 Mile NW
U1093	WALOG1000305405	1/2 - 1 Mile NW
U1094	WALOG1000305399	1/2 - 1 Mile NW
U1095	WALOG1000305400	1/2 - 1 Mile NW
U1096	WALOG1000305401	1/2 - 1 Mile NW
U1097	WALOG1000365117	1/2 - 1 Mile NW
U1098	WALOG1000496888	1/2 - 1 Mile NW
U1099	WALOG1000496889	1/2 - 1 Mile NW
U1100	WALOG1000496890	1/2 - 1 Mile NW
U1101	WALOG1000392624	1/2 - 1 Mile NW
U1102	WALOG1000496886	1/2 - 1 Mile NW
U1103	WALOG1000496887	1/2 - 1 Mile NW
U1104	WALOG1000497883	1/2 - 1 Mile NW
U1105	WALOG1000497884	1/2 - 1 Mile NW
U1106	WALOG1000566832	1/2 - 1 Mile NW
U1107	WALOG1000496891	1/2 - 1 Mile NW
U1108	WALOG1000496892	1/2 - 1 Mile NW
U1109	WALOG1000496893	1/2 - 1 Mile NW
U1110	WALOG1000392623	1/2 - 1 Mile NW
U1111	WALOG1000365121	1/2 - 1 Mile NW
U1112	WALOG1000365122	1/2 - 1 Mile NW
U1113	WALOG1000365123	1/2 - 1 Mile NW
U1114	WALOG1000365118	1/2 - 1 Mile NW
U1115	WALOG1000365119	1/2 - 1 Mile NW
U1116	WALOG1000365120	1/2 - 1 Mile NW
U1117	WALOG1000392620	1/2 - 1 Mile NW
U1118	WALOG1000392621	1/2 - 1 Mile NW
U1119	WALOG1000392622	1/2 - 1 Mile NW
U1120	WALOG1000392617	1/2 - 1 Mile NW
U1121	WALOG1000392618	1/2 - 1 Mile NW
U1122	WALOG1000392619	1/2 - 1 Mile NW
V1123	WALOG1000659508	1/2 - 1 Mile SW
V1124	WALOG1000659507	1/2 - 1 Mile SW
V1125	WALOG1000659510	1/2 - 1 Mile SW
V1126	WALOG1000659509	1/2 - 1 Mile SW
V1127	WALOG1000659488	1/2 - 1 Mile SW
V1128	WALOG1000103612	1/2 - 1 Mile SW
V1129	WALOG1000659506	1/2 - 1 Mile SW
V1130	WALOG1000659505	1/2 - 1 Mile SW
V1131	WALOG1000659534	1/2 - 1 Mile SW
V1132	WALOG1000659533	1/2 - 1 Mile SW
V1133	WALOG1000659538	1/2 - 1 Mile SW
V1134	WALOG1000659535	1/2 - 1 Mile SW
V1135	WALOG1000659532	1/2 - 1 Mile SW
V1136	WALOG1000659529	1/2 - 1 Mile SW
V1137	WALOG1000659511	1/2 - 1 Mile SW
V1138	WALOG1000659531	1/2 - 1 Mile SW
V1139	WALOG1000659530	1/2 - 1 Mile SW
W1140	WALOG1000658574	1/2 - 1 Mile East
W1141	WALOG1000658600	1/2 - 1 Mile East

GEOCHECK® - PHYSICAL SETTING SOURCE SUMMARY

STATE DATABASE WELL INFORMATION

MAP ID	WELL ID	LOCATION FROM TP
W1142	WALOG1000658500	1/2 - 1 Mile East
W1143	WALOG1000658527	1/2 - 1 Mile East
W1144	WALOG1000661929	1/2 - 1 Mile East
W1145	WALOG1000661930	1/2 - 1 Mile East
W1146	WALOG1000661914	1/2 - 1 Mile East
W1147	WALOG1000661915	1/2 - 1 Mile East
X1149	WALOG1000178114	1/2 - 1 Mile NE
X1150	WALOG1000178115	1/2 - 1 Mile NE
X1151	WALOG1000178116	1/2 - 1 Mile NE
Y1152	WALOG1000292694	1/2 - 1 Mile North
Y1153	WALOG1000292695	1/2 - 1 Mile North
Y1154	WALOG1000292693	1/2 - 1 Mile North
Y1155	WALOG1000292691	1/2 - 1 Mile North
Y1156	WALOG1000292692	1/2 - 1 Mile North
Y1157	WALOG1000292696	1/2 - 1 Mile North
Y1158	WALOG1000292700	1/2 - 1 Mile North
Y1159	WALOG1000292701	1/2 - 1 Mile North
Y1160	WALOG1000292699	1/2 - 1 Mile North
Y1161	WALOG1000292697	1/2 - 1 Mile North
Y1162	WALOG1000292698	1/2 - 1 Mile North
Y1163	WALOG1000247712	1/2 - 1 Mile North
Y1164	WALOG1000247713	1/2 - 1 Mile North
Y1165	WALOG1000179232	1/2 - 1 Mile North
Y1166	WALOG1000088311	1/2 - 1 Mile North
Y1167	WALOG1000179231	1/2 - 1 Mile North
Y1168	WALOG1000247714	1/2 - 1 Mile North
Y1169	WALOG1000292689	1/2 - 1 Mile North
Y1170	WALOG1000292690	1/2 - 1 Mile North
Y1171	WALOG1000292688	1/2 - 1 Mile North
Y1172	WALOG1000247715	1/2 - 1 Mile North
Y1173	WALOG1000247716	1/2 - 1 Mile North
Y1174	WALOG1000292702	1/2 - 1 Mile North
Y1175	WALOG1000718472	1/2 - 1 Mile North
Y1176	WALOG1000718473	1/2 - 1 Mile North
Y1177	WALOG1000399601	1/2 - 1 Mile North
Y1178	WALOG1000399599	1/2 - 1 Mile North
Y1179	WALOG1000399600	1/2 - 1 Mile North
Y1180	WALOG1000718474	1/2 - 1 Mile North
Y1181	WALOG1000718478	1/2 - 1 Mile North
Y1182	WALOG1000718479	1/2 - 1 Mile North
Y1183	WALOG1000718477	1/2 - 1 Mile North
Y1184	WALOG1000718475	1/2 - 1 Mile North
Y1185	WALOG1000718476	1/2 - 1 Mile North
Y1186	WALOG1000295882	1/2 - 1 Mile North
Y1187	WALOG1000315761	1/2 - 1 Mile North
Y1188	WALOG1000295881	1/2 - 1 Mile North
Y1189	WALOG1000292703	1/2 - 1 Mile North
Y1190	WALOG1000295880	1/2 - 1 Mile North
Y1191	WALOG1000315762	1/2 - 1 Mile North
Y1192	WALOG1000336820	1/2 - 1 Mile North
Y1193	WALOG1000336822	1/2 - 1 Mile North
Y1194	WALOG1000336098	1/2 - 1 Mile North

GEOCHECK® - PHYSICAL SETTING SOURCE SUMMARY

STATE DATABASE WELL INFORMATION

MAP ID	WELL ID	LOCATION FROM TP
Y1195	WALOG1000315763	1/2 - 1 Mile North
Y1196	WALOG1000315764	1/2 - 1 Mile North
AA1198	WALOG1000695436	1/2 - 1 Mile NNW
AA1199	WALOG1000695435	1/2 - 1 Mile NNW
AA1200	WALOG1000695437	1/2 - 1 Mile NNW
AA1201	WALOG1000695443	1/2 - 1 Mile NNW
AA1202	WALOG1000695438	1/2 - 1 Mile NNW
AA1203	WALOG1000386690	1/2 - 1 Mile NNW
AA1204	WALOG1000386689	1/2 - 1 Mile NNW
AA1205	WALOG1000395139	1/2 - 1 Mile NNW
AA1206	WALOG1000395141	1/2 - 1 Mile NNW
AA1207	WALOG1000395140	1/2 - 1 Mile NNW
AA1208	WALOG1000695444	1/2 - 1 Mile NNW
AA1209	WALOG1000698387	1/2 - 1 Mile NNW
AA1210	WALOG1000698386	1/2 - 1 Mile NNW
AA1211	WALOG1000698388	1/2 - 1 Mile NNW
AA1212	WALOG1000752891	1/2 - 1 Mile NNW
AA1213	WALOG1000752890	1/2 - 1 Mile NNW
AA1214	WALOG1000696533	1/2 - 1 Mile NNW
AA1215	WALOG1000696532	1/2 - 1 Mile NNW
AA1216	WALOG1000698383	1/2 - 1 Mile NNW
AA1217	WALOG1000698385	1/2 - 1 Mile NNW
AA1218	WALOG1000698384	1/2 - 1 Mile NNW
AA1219	WALOG1000106606	1/2 - 1 Mile NNW
AA1220	WALOG1000106605	1/2 - 1 Mile NNW
AA1221	WALOG1000179044	1/2 - 1 Mile NNW
AA1222	WALOG1000179046	1/2 - 1 Mile NNW
AA1223	WALOG1000179045	1/2 - 1 Mile NNW
AA1224	WALOG1000101874	1/2 - 1 Mile NNW
AA1225	WALOG1000099001	1/2 - 1 Mile NNW
AA1226	WALOG1000102009	1/2 - 1 Mile NNW
AA1227	WALOG1000106604	1/2 - 1 Mile NNW
AA1228	WALOG1000102011	1/2 - 1 Mile NNW
AA1229	WALOG1000179177	1/2 - 1 Mile NNW
AA1230	WALOG1000259123	1/2 - 1 Mile NNW
AA1231	WALOG1000259122	1/2 - 1 Mile NNW
AA1232	WALOG1000259141	1/2 - 1 Mile NNW
AA1233	WALOG1000261831	1/2 - 1 Mile NNW
AA1234	WALOG1000261830	1/2 - 1 Mile NNW
AA1235	WALOG1000179179	1/2 - 1 Mile NNW
AA1236	WALOG1000179178	1/2 - 1 Mile NNW
AA1237	WALOG1000259119	1/2 - 1 Mile NNW
AA1238	WALOG1000259121	1/2 - 1 Mile NNW
AA1239	WALOG1000259120	1/2 - 1 Mile NNW
AA1240	WALOG1000773657	1/2 - 1 Mile NNW
AA1241	WALOG1000773656	1/2 - 1 Mile NNW
AA1242	WALOG1000773658	1/2 - 1 Mile NNW
AA1243	WALOG1000773660	1/2 - 1 Mile NNW
AA1244	WALOG1000773659	1/2 - 1 Mile NNW
AA1245	WALOG1000773652	1/2 - 1 Mile NNW
AA1246	WALOG1000773651	1/2 - 1 Mile NNW
AA1247	WALOG1000773653	1/2 - 1 Mile NNW

GEOCHECK® - PHYSICAL SETTING SOURCE SUMMARY

STATE DATABASE WELL INFORMATION

MAP ID	WELL ID	LOCATION FROM TP
AA1248	WALOG1000773655	1/2 - 1 Mile NNW
AA1249	WALOG1000773654	1/2 - 1 Mile NNW
AA1250	WALOG1000773661	1/2 - 1 Mile NNW
AA1251	WALOG1000773668	1/2 - 1 Mile NNW
AA1252	WALOG1000773667	1/2 - 1 Mile NNW
AA1253	WALOG1000773669	1/2 - 1 Mile NNW
AA1254	WALOG1000773677	1/2 - 1 Mile NNW
AA1255	WALOG1000773676	1/2 - 1 Mile NNW
AA1256	WALOG1000773663	1/2 - 1 Mile NNW
AA1257	WALOG1000773662	1/2 - 1 Mile NNW
AA1258	WALOG1000773664	1/2 - 1 Mile NNW
AA1259	WALOG1000773666	1/2 - 1 Mile NNW
AA1260	WALOG1000773665	1/2 - 1 Mile NNW
AA1261	WALOG1000752898	1/2 - 1 Mile NNW
AA1262	WALOG1000752897	1/2 - 1 Mile NNW
AA1263	WALOG1000752899	1/2 - 1 Mile NNW
AA1264	WALOG1000752901	1/2 - 1 Mile NNW
AA1265	WALOG1000752900	1/2 - 1 Mile NNW
AA1266	WALOG1000752893	1/2 - 1 Mile NNW
AA1267	WALOG1000752892	1/2 - 1 Mile NNW
AA1268	WALOG1000752894	1/2 - 1 Mile NNW
AA1269	WALOG1000752896	1/2 - 1 Mile NNW
AA1270	WALOG1000752895	1/2 - 1 Mile NNW
AA1271	WALOG1000752902	1/2 - 1 Mile NNW
AA1272	WALOG1000773647	1/2 - 1 Mile NNW
AA1273	WALOG1000773646	1/2 - 1 Mile NNW
AA1274	WALOG1000773648	1/2 - 1 Mile NNW
AA1275	WALOG1000773650	1/2 - 1 Mile NNW
AA1276	WALOG1000773649	1/2 - 1 Mile NNW
AA1277	WALOG1000752904	1/2 - 1 Mile NNW
AA1278	WALOG1000752903	1/2 - 1 Mile NNW
AA1279	WALOG1000752979	1/2 - 1 Mile NNW
AA1280	WALOG1000773645	1/2 - 1 Mile NNW
AA1281	WALOG1000773644	1/2 - 1 Mile NNW
1282	WALOG1000094601	1/2 - 1 Mile South
Z1283	WALOG1000318355	1/2 - 1 Mile NNE
Z1284	WALOG1000318356	1/2 - 1 Mile NNE
Z1285	WALOG1000316516	1/2 - 1 Mile NNE
Z1286	WALOG1000318354	1/2 - 1 Mile NNE
Z1287	WALOG1000318787	1/2 - 1 Mile NNE
Z1288	WALOG1000321976	1/2 - 1 Mile NNE
Z1289	WALOG1000318357	1/2 - 1 Mile NNE
Z1290	WALOG1000318786	1/2 - 1 Mile NNE
Z1291	WALOG1000305090	1/2 - 1 Mile NNE
Z1292	WALOG1000305091	1/2 - 1 Mile NNE
Z1293	WALOG1000296437	1/2 - 1 Mile NNE
Z1294	WALOG1000305089	1/2 - 1 Mile NNE
Z1295	WALOG1000305094	1/2 - 1 Mile NNE
Z1296	WALOG1000316515	1/2 - 1 Mile NNE
Z1297	WALOG1000305092	1/2 - 1 Mile NNE
Z1298	WALOG1000305093	1/2 - 1 Mile NNE
Z1299	WALOG1000355252	1/2 - 1 Mile NNE

GEOCHECK® - PHYSICAL SETTING SOURCE SUMMARY

STATE DATABASE WELL INFORMATION

MAP ID	WELL ID	LOCATION FROM TP
Z1300	WALOG1000355253	1/2 - 1 Mile NNE
Z1301	WALOG1000323000	1/2 - 1 Mile NNE
Z1302	WALOG1000355251	1/2 - 1 Mile NNE
Z1303	WALOG1000355256	1/2 - 1 Mile NNE
Z1304	WALOG1000355257	1/2 - 1 Mile NNE
Z1305	WALOG1000355254	1/2 - 1 Mile NNE
Z1306	WALOG1000355255	1/2 - 1 Mile NNE
Z1307	WALOG1000322994	1/2 - 1 Mile NNE
Z1308	WALOG1000322995	1/2 - 1 Mile NNE
Z1309	WALOG1000321977	1/2 - 1 Mile NNE
Z1310	WALOG1000322993	1/2 - 1 Mile NNE
Z1311	WALOG1000322998	1/2 - 1 Mile NNE
Z1312	WALOG1000322999	1/2 - 1 Mile NNE
Z1313	WALOG1000322996	1/2 - 1 Mile NNE
Z1314	WALOG1000322997	1/2 - 1 Mile NNE
Z1315	WALOG1000296436	1/2 - 1 Mile NNE
Z1316	WALOG1000276939	1/2 - 1 Mile NNE
Z1317	WALOG1000276940	1/2 - 1 Mile NNE
Z1318	WALOG1000276937	1/2 - 1 Mile NNE
Z1319	WALOG1000276938	1/2 - 1 Mile NNE
Z1320	WALOG1000276943	1/2 - 1 Mile NNE
Z1321	WALOG1000276944	1/2 - 1 Mile NNE
Z1322	WALOG1000276941	1/2 - 1 Mile NNE
Z1323	WALOG1000276942	1/2 - 1 Mile NNE
Z1324	WALOG1000276931	1/2 - 1 Mile NNE
Z1325	WALOG1000276932	1/2 - 1 Mile NNE
Z1326	WALOG1000244853	1/2 - 1 Mile NNE
Z1327	WALOG1000244854	1/2 - 1 Mile NNE
Z1328	WALOG1000276935	1/2 - 1 Mile NNE
Z1329	WALOG1000276936	1/2 - 1 Mile NNE
Z1330	WALOG1000276933	1/2 - 1 Mile NNE
Z1331	WALOG1000276934	1/2 - 1 Mile NNE
Z1332	WALOG1000296430	1/2 - 1 Mile NNE
Z1333	WALOG1000296431	1/2 - 1 Mile NNE
Z1334	WALOG1000296428	1/2 - 1 Mile NNE
Z1335	WALOG1000296429	1/2 - 1 Mile NNE
Z1336	WALOG1000296434	1/2 - 1 Mile NNE
Z1337	WALOG1000296435	1/2 - 1 Mile NNE
Z1338	WALOG1000296432	1/2 - 1 Mile NNE
Z1339	WALOG1000296433	1/2 - 1 Mile NNE
Z1340	WALOG1000294122	1/2 - 1 Mile NNE
Z1341	WALOG1000294123	1/2 - 1 Mile NNE
Z1342	WALOG1000294120	1/2 - 1 Mile NNE
Z1343	WALOG1000294121	1/2 - 1 Mile NNE
Z1344	WALOG1000296426	1/2 - 1 Mile NNE
Z1345	WALOG1000296427	1/2 - 1 Mile NNE
Z1346	WALOG1000296424	1/2 - 1 Mile NNE
Z1347	WALOG1000296425	1/2 - 1 Mile NNE
Z1348	WALOG1000355258	1/2 - 1 Mile NNE
Z1349	WALOG1000423356	1/2 - 1 Mile NNE
Z1350	WALOG1000432667	1/2 - 1 Mile NNE
Z1351	WALOG1000423354	1/2 - 1 Mile NNE

GEOCHECK® - PHYSICAL SETTING SOURCE SUMMARY

STATE DATABASE WELL INFORMATION

MAP ID	WELL ID	LOCATION FROM TP
Z1352	WALOG1000423355	1/2 - 1 Mile NNE
Z1353	WALOG1000454792	1/2 - 1 Mile NNE
Z1354	WALOG1000454793	1/2 - 1 Mile NNE
Z1355	WALOG1000432668	1/2 - 1 Mile NNE
Z1356	WALOG1000432669	1/2 - 1 Mile NNE
Z1357	WALOG1000423348	1/2 - 1 Mile NNE
Z1358	WALOG1000423349	1/2 - 1 Mile NNE
Z1359	WALOG1000423346	1/2 - 1 Mile NNE
Z1360	WALOG1000423347	1/2 - 1 Mile NNE
Z1361	WALOG1000423352	1/2 - 1 Mile NNE
Z1362	WALOG1000423353	1/2 - 1 Mile NNE
Z1363	WALOG1000423350	1/2 - 1 Mile NNE
Z1364	WALOG1000423351	1/2 - 1 Mile NNE
Z1365	WALOG1000732638	1/2 - 1 Mile NNE
Z1366	WALOG1000732639	1/2 - 1 Mile NNE
Z1367	WALOG1000732636	1/2 - 1 Mile NNE
Z1368	WALOG1000732637	1/2 - 1 Mile NNE
Z1369	WALOG1000732642	1/2 - 1 Mile NNE
Z1370	WALOG1000732643	1/2 - 1 Mile NNE
Z1371	WALOG1000732640	1/2 - 1 Mile NNE
Z1372	WALOG1000732641	1/2 - 1 Mile NNE
Z1373	WALOG1000555313	1/2 - 1 Mile NNE
Z1374	WALOG1000555314	1/2 - 1 Mile NNE
Z1375	WALOG1000555311	1/2 - 1 Mile NNE
Z1376	WALOG1000555312	1/2 - 1 Mile NNE
Z1377	WALOG1000732634	1/2 - 1 Mile NNE
Z1378	WALOG1000732635	1/2 - 1 Mile NNE
Z1379	WALOG1000732632	1/2 - 1 Mile NNE
Z1380	WALOG1000732633	1/2 - 1 Mile NNE
Z1381	WALOG1000423345	1/2 - 1 Mile NNE
Z1382	WALOG1000365912	1/2 - 1 Mile NNE
Z1383	WALOG1000365913	1/2 - 1 Mile NNE
Z1384	WALOG1000365910	1/2 - 1 Mile NNE
Z1385	WALOG1000365911	1/2 - 1 Mile NNE
Z1386	WALOG1000412054	1/2 - 1 Mile NNE
Z1387	WALOG1000412055	1/2 - 1 Mile NNE
Z1388	WALOG1000365914	1/2 - 1 Mile NNE
Z1389	WALOG1000365915	1/2 - 1 Mile NNE
Z1390	WALOG1000355261	1/2 - 1 Mile NNE
Z1391	WALOG1000355262	1/2 - 1 Mile NNE
Z1392	WALOG1000355259	1/2 - 1 Mile NNE
Z1393	WALOG1000355260	1/2 - 1 Mile NNE
Z1394	WALOG1000365908	1/2 - 1 Mile NNE
Z1395	WALOG1000365909	1/2 - 1 Mile NNE
Z1396	WALOG1000365906	1/2 - 1 Mile NNE
Z1397	WALOG1000365907	1/2 - 1 Mile NNE
Z1398	WALOG1000423339	1/2 - 1 Mile NNE
Z1399	WALOG1000423340	1/2 - 1 Mile NNE
Z1400	WALOG1000412064	1/2 - 1 Mile NNE
Z1401	WALOG1000412065	1/2 - 1 Mile NNE
Z1402	WALOG1000423343	1/2 - 1 Mile NNE
Z1403	WALOG1000423344	1/2 - 1 Mile NNE

GEOCHECK® - PHYSICAL SETTING SOURCE SUMMARY

STATE DATABASE WELL INFORMATION

MAP ID	WELL ID	LOCATION FROM TP
Z1404	WALOG1000423341	1/2 - 1 Mile NNE
Z1405	WALOG1000423342	1/2 - 1 Mile NNE
Z1406	WALOG1000412058	1/2 - 1 Mile NNE
Z1407	WALOG1000412059	1/2 - 1 Mile NNE
Z1408	WALOG1000412056	1/2 - 1 Mile NNE
Z1409	WALOG1000412057	1/2 - 1 Mile NNE
Z1410	WALOG1000412062	1/2 - 1 Mile NNE
Z1411	WALOG1000412063	1/2 - 1 Mile NNE
Z1412	WALOG1000412060	1/2 - 1 Mile NNE
Z1413	WALOG1000412061	1/2 - 1 Mile NNE
AB1416	WALOG1000355819	1/2 - 1 Mile SSW
AB1417	WALOG1000373482	1/2 - 1 Mile SSW
AB1418	WALOG1000355817	1/2 - 1 Mile SSW
AB1419	WALOG1000355818	1/2 - 1 Mile SSW
AB1420	WALOG1000527129	1/2 - 1 Mile SSW
AB1421	WALOG1000527132	1/2 - 1 Mile SSW
AB1422	WALOG1000527133	1/2 - 1 Mile SSW
AB1423	WALOG1000527130	1/2 - 1 Mile SSW
AB1424	WALOG1000527131	1/2 - 1 Mile SSW
AB1425	WALOG1000259341	1/2 - 1 Mile SSW
AB1426	WALOG1000259342	1/2 - 1 Mile SSW
AB1427	WALOG1000102995	1/2 - 1 Mile SSW
AB1428	WALOG1000259340	1/2 - 1 Mile SSW
AB1429	WALOG1000259343	1/2 - 1 Mile SSW
AB1430	WALOG1000259346	1/2 - 1 Mile SSW
AB1431	WALOG1000355816	1/2 - 1 Mile SSW
AB1432	WALOG1000259344	1/2 - 1 Mile SSW
AB1433	WALOG1000259345	1/2 - 1 Mile SSW
AB1434	WALOG1000527134	1/2 - 1 Mile SSW
AB1435	WALOG1000663438	1/2 - 1 Mile SSW
AB1436	WALOG1000663439	1/2 - 1 Mile SSW
AB1437	WALOG1000663420	1/2 - 1 Mile SSW
AB1438	WALOG1000663437	1/2 - 1 Mile SSW
AB1439	WALOG1000663440	1/2 - 1 Mile SSW
AB1440	WALOG1000663460	1/2 - 1 Mile SSW
AB1441	WALOG1000676767	1/2 - 1 Mile SSW
AB1442	WALOG1000663441	1/2 - 1 Mile SSW
AB1443	WALOG1000663459	1/2 - 1 Mile SSW
AB1444	WALOG1000663419	1/2 - 1 Mile SSW
AB1445	WALOG1000660369	1/2 - 1 Mile SSW
AB1446	WALOG1000660370	1/2 - 1 Mile SSW
AB1447	WALOG1000660367	1/2 - 1 Mile SSW
AB1448	WALOG1000660368	1/2 - 1 Mile SSW
AB1449	WALOG1000660371	1/2 - 1 Mile SSW
AB1450	WALOG1000663417	1/2 - 1 Mile SSW
AB1451	WALOG1000663418	1/2 - 1 Mile SSW
AB1452	WALOG1000660372	1/2 - 1 Mile SSW
AB1453	WALOG1000663225	1/2 - 1 Mile SSW
AC1454	WALOG1000285215	1/2 - 1 Mile NNW
AC1455	WALOG1000285214	1/2 - 1 Mile NNW
AC1456	WALOG1000285213	1/2 - 1 Mile NNW
AC1457	WALOG1000289920	1/2 - 1 Mile NNW

GEOCHECK® - PHYSICAL SETTING SOURCE SUMMARY

STATE DATABASE WELL INFORMATION

MAP ID	WELL ID	LOCATION FROM TP
AC1458	WALOG1000297556	1/2 - 1 Mile NNW
AC1459	WALOG1000289922	1/2 - 1 Mile NNW
AC1460	WALOG1000289921	1/2 - 1 Mile NNW
AC1461	WALOG1000280180	1/2 - 1 Mile NNW
AC1462	WALOG1000280179	1/2 - 1 Mile NNW
AC1463	WALOG1000280178	1/2 - 1 Mile NNW
AC1464	WALOG1000281279	1/2 - 1 Mile NNW
AC1465	WALOG1000285212	1/2 - 1 Mile NNW
AC1466	WALOG1000281281	1/2 - 1 Mile NNW
AC1467	WALOG1000281280	1/2 - 1 Mile NNW
AC1468	WALOG1000297558	1/2 - 1 Mile NNW
AC1469	WALOG1000343761	1/2 - 1 Mile NNW
AC1470	WALOG1000305928	1/2 - 1 Mile NNW
AC1471	WALOG1000297583	1/2 - 1 Mile NNW
AC1472	WALOG1000343762	1/2 - 1 Mile NNW
AC1473	WALOG1000343765	1/2 - 1 Mile NNW
AC1474	WALOG1000343764	1/2 - 1 Mile NNW
AC1475	WALOG1000343763	1/2 - 1 Mile NNW
AC1476	WALOG1000297561	1/2 - 1 Mile NNW
AC1477	WALOG1000297560	1/2 - 1 Mile NNW
AC1478	WALOG1000297559	1/2 - 1 Mile NNW
AC1479	WALOG1000297564	1/2 - 1 Mile NNW
AC1480	WALOG1000297567	1/2 - 1 Mile NNW
AC1481	WALOG1000297566	1/2 - 1 Mile NNW
AC1482	WALOG1000297565	1/2 - 1 Mile NNW
AC1483	WALOG1000280177	1/2 - 1 Mile NNW
AC1484	WALOG1000178327	1/2 - 1 Mile NNW
AC1485	WALOG1000106349	1/2 - 1 Mile NNW
AC1486	WALOG1000106348	1/2 - 1 Mile NNW
AC1487	WALOG1000178328	1/2 - 1 Mile NNW
AC1488	WALOG1000180878	1/2 - 1 Mile NNW
AC1489	WALOG1000180877	1/2 - 1 Mile NNW
AC1490	WALOG1000178329	1/2 - 1 Mile NNW
AC1491	WALOG1000023589	1/2 - 1 Mile NNW
AC1492	WALOG1000023587	1/2 - 1 Mile NNW
AC1493	WALOG1000023575	1/2 - 1 Mile NNW
AC1494	WALOG1000099705	1/2 - 1 Mile NNW
AC1495	WALOG1000106347	1/2 - 1 Mile NNW
AC1496	WALOG1000106346	1/2 - 1 Mile NNW
AC1497	WALOG1000106314	1/2 - 1 Mile NNW
AC1498	WALOG1000180879	1/2 - 1 Mile NNW
AC1499	WALOG1000280172	1/2 - 1 Mile NNW
AC1500	WALOG1000280171	1/2 - 1 Mile NNW
AC1501	WALOG1000280170	1/2 - 1 Mile NNW
AC1502	WALOG1000280173	1/2 - 1 Mile NNW
AC1503	WALOG1000280176	1/2 - 1 Mile NNW
AC1504	WALOG1000280175	1/2 - 1 Mile NNW
AC1505	WALOG1000280174	1/2 - 1 Mile NNW
AC1506	WALOG1000257673	1/2 - 1 Mile NNW
AC1507	WALOG1000250726	1/2 - 1 Mile NNW
AC1508	WALOG1000180880	1/2 - 1 Mile NNW
AC1509	WALOG1000269342	1/2 - 1 Mile NNW

GEOCHECK® - PHYSICAL SETTING SOURCE SUMMARY

STATE DATABASE WELL INFORMATION

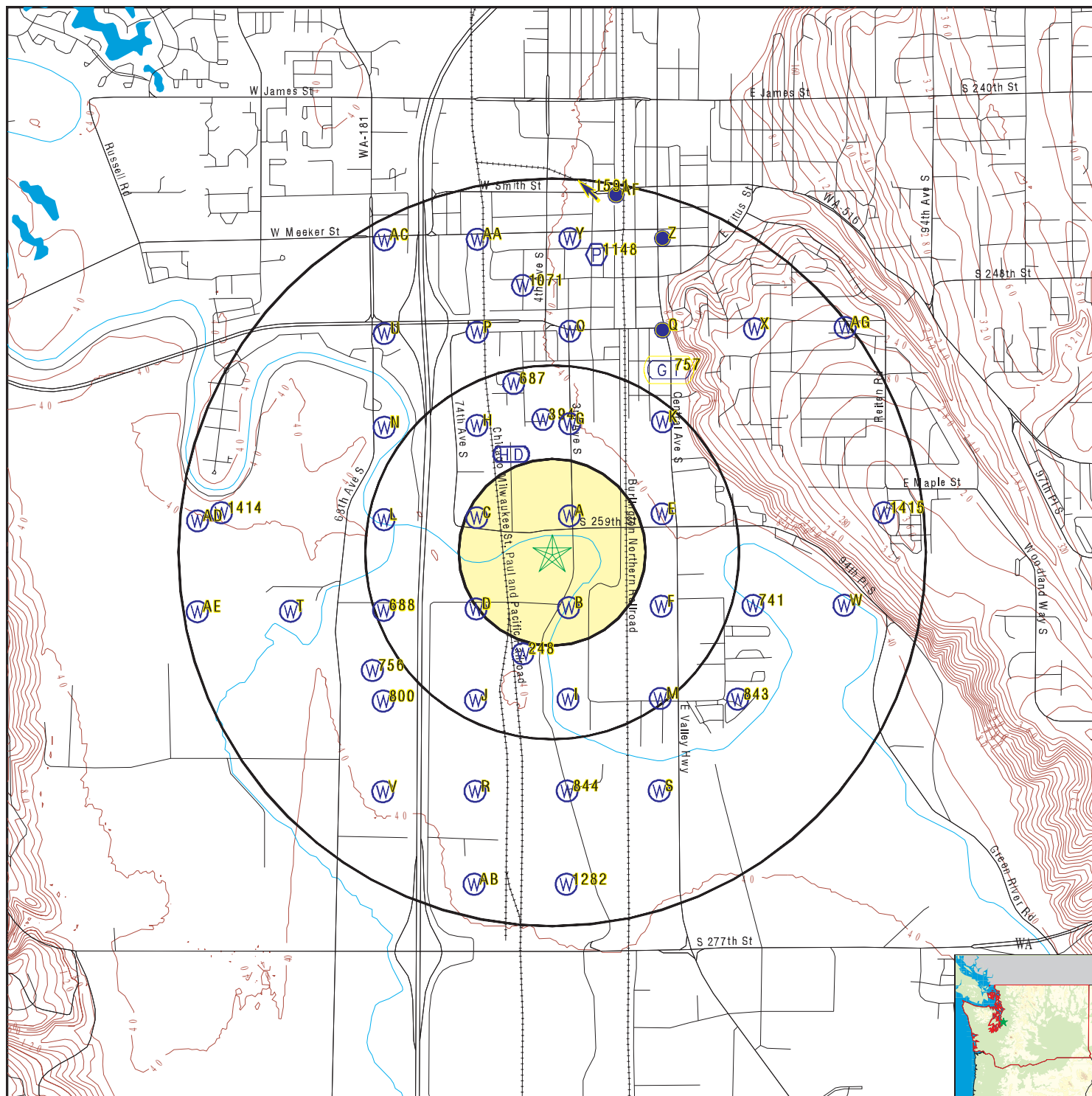
MAP ID	WELL ID	LOCATION FROM TP
AC1510	WALOG1000280169	1/2 - 1 Mile NNW
AC1511	WALOG1000270230	1/2 - 1 Mile NNW
AC1512	WALOG1000269343	1/2 - 1 Mile NNW
AC1513	WALOG1000499519	1/2 - 1 Mile NNW
AC1514	WALOG1000499518	1/2 - 1 Mile NNW
AC1515	WALOG1000499517	1/2 - 1 Mile NNW
AC1516	WALOG1000574857	1/2 - 1 Mile NNW
AC1517	WALOG1000583546	1/2 - 1 Mile NNW
AC1518	WALOG1000583545	1/2 - 1 Mile NNW
AC1519	WALOG1000583544	1/2 - 1 Mile NNW
AC1520	WALOG1000499512	1/2 - 1 Mile NNW
AC1521	WALOG1000499511	1/2 - 1 Mile NNW
AC1522	WALOG1000499510	1/2 - 1 Mile NNW
AC1523	WALOG1000499513	1/2 - 1 Mile NNW
AC1524	WALOG1000499516	1/2 - 1 Mile NNW
AC1525	WALOG1000499515	1/2 - 1 Mile NNW
AC1526	WALOG1000499514	1/2 - 1 Mile NNW
AC1527	WALOG1000583547	1/2 - 1 Mile NNW
AC1528	WALOG1000583557	1/2 - 1 Mile NNW
AC1529	WALOG1000583556	1/2 - 1 Mile NNW
AC1530	WALOG1000583555	1/2 - 1 Mile NNW
AC1531	WALOG1000583566	1/2 - 1 Mile NNW
AC1532	WALOG1000779466	1/2 - 1 Mile NNW
AC1533	WALOG1000583568	1/2 - 1 Mile NNW
AC1534	WALOG1000583567	1/2 - 1 Mile NNW
AC1535	WALOG1000583550	1/2 - 1 Mile NNW
AC1536	WALOG1000583549	1/2 - 1 Mile NNW
AC1537	WALOG1000583548	1/2 - 1 Mile NNW
AC1538	WALOG1000583551	1/2 - 1 Mile NNW
AC1539	WALOG1000583554	1/2 - 1 Mile NNW
AC1540	WALOG1000583553	1/2 - 1 Mile NNW
AC1541	WALOG1000583552	1/2 - 1 Mile NNW
AC1542	WALOG1000499509	1/2 - 1 Mile NNW
AC1543	WALOG1000356100	1/2 - 1 Mile NNW
AC1544	WALOG1000356099	1/2 - 1 Mile NNW
AC1545	WALOG1000356098	1/2 - 1 Mile NNW
AC1546	WALOG1000356101	1/2 - 1 Mile NNW
AC1547	WALOG1000499197	1/2 - 1 Mile NNW
AC1548	WALOG1000499196	1/2 - 1 Mile NNW
AC1549	WALOG1000356102	1/2 - 1 Mile NNW
AC1550	WALOG1000343768	1/2 - 1 Mile NNW
AC1551	WALOG1000343767	1/2 - 1 Mile NNW
AC1552	WALOG1000343766	1/2 - 1 Mile NNW
AC1553	WALOG1000343769	1/2 - 1 Mile NNW
AC1554	WALOG1000343772	1/2 - 1 Mile NNW
AC1555	WALOG1000343771	1/2 - 1 Mile NNW
AC1556	WALOG1000343770	1/2 - 1 Mile NNW
AC1557	WALOG1000499198	1/2 - 1 Mile NNW
AC1558	WALOG1000499504	1/2 - 1 Mile NNW
AC1559	WALOG1000499207	1/2 - 1 Mile NNW
AC1560	WALOG1000499206	1/2 - 1 Mile NNW
AC1561	WALOG1000499505	1/2 - 1 Mile NNW

GEOCHECK® - PHYSICAL SETTING SOURCE SUMMARY

STATE DATABASE WELL INFORMATION

MAP ID	WELL ID	LOCATION FROM TP
AC1562	WALOG1000499508	1/2 - 1 Mile NNW
AC1563	WALOG1000499507	1/2 - 1 Mile NNW
AC1564	WALOG1000499506	1/2 - 1 Mile NNW
AC1565	WALOG1000499201	1/2 - 1 Mile NNW
AC1566	WALOG1000499200	1/2 - 1 Mile NNW
AC1567	WALOG1000499199	1/2 - 1 Mile NNW
AC1568	WALOG1000499202	1/2 - 1 Mile NNW
AC1569	WALOG1000499205	1/2 - 1 Mile NNW
AC1570	WALOG1000499204	1/2 - 1 Mile NNW
AC1571	WALOG1000499203	1/2 - 1 Mile NNW
AD1572	WALOG1000177164	1/2 - 1 Mile West
AD1573	WALOG1000177165	1/2 - 1 Mile West
AD1574	WALOG1000093575	1/2 - 1 Mile West
AD1575	WALOG1000177163	1/2 - 1 Mile West
AD1576	WALOG1000426736	1/2 - 1 Mile West
AD1577	WALOG1000426737	1/2 - 1 Mile West
AD1578	WALOG1000426734	1/2 - 1 Mile West
AD1579	WALOG1000426735	1/2 - 1 Mile West
AE1580	WALOG1000798892	1/2 - 1 Mile West
AE1581	WALOG1000798893	1/2 - 1 Mile West
AE1582	WALOG1000798891	1/2 - 1 Mile West
AE1583	WALOG1000798889	1/2 - 1 Mile West
AE1584	WALOG1000798890	1/2 - 1 Mile West
AE1585	WALOG1000798897	1/2 - 1 Mile West
AE1586	WALOG1000798898	1/2 - 1 Mile West
AE1587	WALOG1000798896	1/2 - 1 Mile West
AE1588	WALOG1000798894	1/2 - 1 Mile West
AE1589	WALOG1000798895	1/2 - 1 Mile West
AF1592	WALOG1000095079	1/2 - 1 Mile North
AG1593	WALOG1000556704	1/2 - 1 Mile NE
AG1594	WALOG1000556703	1/2 - 1 Mile NE
AG1595	WALOG1000556702	1/2 - 1 Mile NE
AG1596	WALOG1000556705	1/2 - 1 Mile NE
AG1597	WALOG1000556708	1/2 - 1 Mile NE
AG1598	WALOG1000556707	1/2 - 1 Mile NE
AG1599	WALOG1000556706	1/2 - 1 Mile NE

PHYSICAL SETTING SOURCE MAP - 6521775.2s



- | | |
|--|--|
| County Boundary | Groundwater Flow Direction |
| Major Roads | Indeterminate Groundwater Flow at Location |
| Contour Lines | Groundwater Flow Varies at Location |
| Earthquake epicenter, Richter 5 or greater | Closest Hydrogeological Data |
| Water Wells | Oil, gas or related wells |
| Public Water Supply Wells | |
| Cluster of Multiple Icons | |

SITE NAME: Special Interest Auto Wrecking
 ADDRESS: 25923 78th Ave S
 Kent WA 98032
 LAT/LONG: 47.369122 / 122.237096

CLIENT: Atlas Geosciences NW
 CONTACT: Hunter Santiago
 INQUIRY #: 6521775.2s
 DATE: June 03, 2021 4:36 pm

GEOCHECK® - PHYSICAL SETTING SOURCE MAP FINDINGS

Map ID
Direction
Distance
Elevation

Database EDR ID Number

A1
NNE
0 - 1/8 Mile
Lower

WA WELLS WALOG1000342149

Database:	Ecology Well Logs	Well Log ID:	430843
Well Tag:	Not Reported	Project Tag:	Not Reported
Notice of Intent #:	E005505	Date Received:	11-JAN-06
Diameter:	2	Casing Depth:	16
Well Completion:	14-NOV-05	Well Owner:	Weller Kent Prop Inc
Well Type:	Resource Protection	Driller #:	Not Reported
Static Level:	0	Flow Rate (GPM):	0
Flow Type:	Not Reported	PSI:	0
Well Test:	Not Reported	Water Reclamation #:	9

A2
NNE
0 - 1/8 Mile
Lower

WA WELLS WALOG1000342114

Database:	Ecology Well Logs	Well Log ID:	430794
Well Tag:	Not Reported	Project Tag:	Not Reported
Notice of Intent #:	A084803	Date Received:	11-JAN-06
Diameter:	2	Casing Depth:	18
Well Completion:	02-SEP-05	Well Owner:	Vic Payment
Well Type:	Decommisioning	Driller #:	Not Reported
Static Level:	0	Flow Rate (GPM):	0
Flow Type:	Not Reported	PSI:	0
Well Test:	Not Reported	Water Reclamation #:	9

A3
NNE
0 - 1/8 Mile
Lower

WA WELLS WALOG1000342113

Database:	Ecology Well Logs	Well Log ID:	430793
Well Tag:	Not Reported	Project Tag:	Not Reported
Notice of Intent #:	E003152	Date Received:	11-JAN-06
Diameter:	2	Casing Depth:	18
Well Completion:	02-SEP-05	Well Owner:	Vic Payment
Well Type:	Resource Protection	Driller #:	Not Reported
Static Level:	0	Flow Rate (GPM):	0
Flow Type:	Not Reported	PSI:	0
Well Test:	Not Reported	Water Reclamation #:	9

A4
NNE
0 - 1/8 Mile
Lower

WA WELLS WALOG1000342150

Database:	Ecology Well Logs	Well Log ID:	430844
Well Tag:	Not Reported	Project Tag:	Not Reported
Notice of Intent #:	A115314	Date Received:	11-JAN-06
Diameter:	2	Casing Depth:	16

GEOCHECK® - PHYSICAL SETTING SOURCE MAP FINDINGS

Well Completion:	14-NOV-05	Well Owner:	Weller Kent Prop Inc
Well Type:	Decommissioning	Driller #:	Not Reported
Static Level:	0	Flow Rate (GPM):	0
Flow Type:	Not Reported	PSI:	0
Well Test:	Not Reported	Water Reclamation #:	9

A5
NNE
0 - 1/8 Mile
Lower

WA WELLS WALOG1000572455

Database:	Ecology Well Logs	Well Log ID:	820658
Well Tag:	Not Reported	Project Tag:	Not Reported
Notice of Intent #:	SE46037	Date Received:	04-OCT-12
Diameter:	0	Casing Depth:	41.5
Well Completion:	04-SEP-12	Well Owner:	King County
Well Type:	Resource Protection	Driller #:	Not Reported
Static Level:	0	Flow Rate (GPM):	0
Flow Type:	Not Reported	PSI:	0
Well Test:	Not Reported	Water Reclamation #:	9

A6
NNE
0 - 1/8 Mile
Lower

WA WELLS WALOG1000572454

Database:	Ecology Well Logs	Well Log ID:	820656
Well Tag:	Not Reported	Project Tag:	Not Reported
Notice of Intent #:	SE46037	Date Received:	04-OCT-12
Diameter:	0	Casing Depth:	41.5
Well Completion:	04-SEP-12	Well Owner:	King County
Well Type:	Resource Protection	Driller #:	Not Reported
Static Level:	0	Flow Rate (GPM):	0
Flow Type:	Not Reported	PSI:	0
Well Test:	Not Reported	Water Reclamation #:	9

A7
NNE
0 - 1/8 Mile
Lower

WA WELLS WALOG1000346843

Database:	Ecology Well Logs	Well Log ID:	437693
Well Tag:	Not Reported	Project Tag:	Not Reported
Notice of Intent #:	S024206	Date Received:	17-APR-06
Diameter:	0	Casing Depth:	31.5
Well Completion:	10-APR-06	Well Owner:	Pse Kent
Well Type:	Resource Protection	Driller #:	Not Reported
Static Level:	0	Flow Rate (GPM):	0
Flow Type:	Not Reported	PSI:	0
Well Test:	Not Reported	Water Reclamation #:	9

GEOCHECK® - PHYSICAL SETTING SOURCE MAP FINDINGS

Map ID
Direction
Distance
Elevation

Database EDR ID Number

A8
NNE
0 - 1/8 Mile
Lower

WA WELLS WALOG1000331061

Database: Ecology Well Logs
Well Tag: Not Reported
Notice of Intent #: A106501
Diameter: 2
Well Completion: 26-JUL-05
Well Type: Decommissioning
Static Level: 0
Flow Type: Not Reported
Well Test: Not Reported

Well Log ID: 416124
Project Tag: Not Reported
Date Received: 19-AUG-05
Casing Depth: 20
Well Owner: Vacant Lot
Driller #: Not Reported
Flow Rate (GPM): 0
PSI: 0
Water Reclamation #: 9

A9
NNE
0 - 1/8 Mile
Lower

WA WELLS WALOG1000331060

Database: Ecology Well Logs
Well Tag: Not Reported
Notice of Intent #: A106501
Diameter: 2
Well Completion: 26-JUL-05
Well Type: Decommissioning
Static Level: 0
Flow Type: Not Reported
Well Test: Not Reported

Well Log ID: 416123
Project Tag: Not Reported
Date Received: 19-AUG-05
Casing Depth: 20
Well Owner: Vacant Lot
Driller #: Not Reported
Flow Rate (GPM): 0
PSI: 0
Water Reclamation #: 9

A10
NNE
0 - 1/8 Mile
Lower

WA WELLS WALOG1000098784

Database: Ecology Well Logs
Well Tag: Not Reported
Notice of Intent #: A011432
Diameter: 0
Well Completion: 15-NOV-96
Well Type: Decommissioning
Static Level: 0
Flow Type: Not Reported
Well Test: Not Reported

Well Log ID: 100987
Project Tag: Not Reported
Date Received: 22-NOV-96
Casing Depth: 15
Well Owner: 5th Ave S & Hwy 167 / Kent
Driller #: 2244
Flow Rate (GPM): 0
PSI: 0
Water Reclamation #: 9

A11
NNE
0 - 1/8 Mile
Lower

WA WELLS WALOG1000331062

Database: Ecology Well Logs
Well Tag: Not Reported
Notice of Intent #: A106501
Diameter: 2

Well Log ID: 416125
Project Tag: Not Reported
Date Received: 19-AUG-05
Casing Depth: 20

GEOCHECK® - PHYSICAL SETTING SOURCE MAP FINDINGS

Well Completion:	26-JUL-05	Well Owner:	Vacant Lot
Well Type:	Decommissioning	Driller #:	Not Reported
Static Level:	0	Flow Rate (GPM):	0
Flow Type:	Not Reported	PSI:	0
Well Test:	Not Reported	Water Reclamation #:	9

A12
NNE
0 - 1/8 Mile
Lower

WA WELLS WALOG1000337951

Database:	Ecology Well Logs	Well Log ID:	425291
Well Tag:	APB606	Project Tag:	Not Reported
Notice of Intent #:	R067280	Date Received:	14-DEC-05
Diameter:	8	Casing Depth:	20
Well Completion:	30-NOV-05	Well Owner:	Vacant Lot
Well Type:	Resource Protection	Driller #:	Not Reported
Static Level:	0	Flow Rate (GPM):	0
Flow Type:	Not Reported	PSI:	0
Well Test:	Not Reported	Water Reclamation #:	9

A13
NNE
0 - 1/8 Mile
Lower

WA WELLS WALOG1000337950

Database:	Ecology Well Logs	Well Log ID:	425289
Well Tag:	APB605	Project Tag:	Not Reported
Notice of Intent #:	R067280	Date Received:	14-DEC-05
Diameter:	8	Casing Depth:	20
Well Completion:	30-NOV-05	Well Owner:	Vacant Lot
Well Type:	Resource Protection	Driller #:	Not Reported
Static Level:	0	Flow Rate (GPM):	0
Flow Type:	Not Reported	PSI:	0
Well Test:	Not Reported	Water Reclamation #:	9

A14
NNE
0 - 1/8 Mile
Lower

WA WELLS WALOG1000337949

Database:	Ecology Well Logs	Well Log ID:	425288
Well Tag:	APB604	Project Tag:	Not Reported
Notice of Intent #:	R067280	Date Received:	14-DEC-05
Diameter:	8	Casing Depth:	20
Well Completion:	30-NOV-05	Well Owner:	Vacant Lot
Well Type:	Resource Protection	Driller #:	Not Reported
Static Level:	0	Flow Rate (GPM):	0
Flow Type:	Not Reported	PSI:	0
Well Test:	Not Reported	Water Reclamation #:	9

GEOCHECK® - PHYSICAL SETTING SOURCE MAP FINDINGS

Map ID
Direction
Distance
Elevation

Database EDR ID Number

A15
NNE
0 - 1/8 Mile
Lower

WA WELLS WALOG1000633925

Database:	Ecology Well Logs	Well Log ID:	935483
Well Tag:	Not Reported	Project Tag:	B7
Notice of Intent #:	SE51806	Date Received:	15-JUL-14
Diameter:	2.25	Casing Depth:	12
Well Completion:	20-JUN-14	Well Owner:	Signal Electric Inc
Well Type:	Resource Protection	Driller #:	3018
Static Level:	0	Flow Rate (GPM):	0
Flow Type:	Not Reported	PSI:	0
Well Test:	Not Reported	Water Reclamation #:	9

A16
NNE
0 - 1/8 Mile
Lower

WA WELLS WALOG1000633924

Database:	Ecology Well Logs	Well Log ID:	935482
Well Tag:	Not Reported	Project Tag:	B5
Notice of Intent #:	SE51806	Date Received:	15-JUL-14
Diameter:	2.25	Casing Depth:	16
Well Completion:	20-JUN-14	Well Owner:	Signal Electric Inc
Well Type:	Resource Protection	Driller #:	3018
Static Level:	0	Flow Rate (GPM):	0
Flow Type:	Not Reported	PSI:	0
Well Test:	Not Reported	Water Reclamation #:	9

A17
NNE
0 - 1/8 Mile
Lower

WA WELLS WALOG1000633923

Database:	Ecology Well Logs	Well Log ID:	935481
Well Tag:	Not Reported	Project Tag:	B3
Notice of Intent #:	SE51806	Date Received:	15-JUL-14
Diameter:	2.25	Casing Depth:	12
Well Completion:	20-JUN-14	Well Owner:	Signal Electric Inc
Well Type:	Resource Protection	Driller #:	3018
Static Level:	0	Flow Rate (GPM):	0
Flow Type:	Not Reported	PSI:	0
Well Test:	Not Reported	Water Reclamation #:	9

A18
NNE
0 - 1/8 Mile
Lower

WA WELLS WALOG1000633926

Database:	Ecology Well Logs	Well Log ID:	935484
Well Tag:	Not Reported	Project Tag:	B3
Notice of Intent #:	AE27353	Date Received:	15-JUL-14
Diameter:	2.25	Casing Depth:	12

GEOCHECK® - PHYSICAL SETTING SOURCE MAP FINDINGS

Well Completion:	20-JUN-14	Well Owner:	Signal Electric Inc
Well Type:	Decommissioning	Driller #:	3018
Static Level:	0	Flow Rate (GPM):	0
Flow Type:	Not Reported	PSI:	0
Well Test:	Not Reported	Water Reclamation #:	9

A19
NNE
0 - 1/8 Mile
Lower

WA WELLS WALOG1000633957

Database:	Ecology Well Logs	Well Log ID:	935515
Well Tag:	Not Reported	Project Tag:	B7
Notice of Intent #:	AE27353	Date Received:	15-JUL-14
Diameter:	2.25	Casing Depth:	12
Well Completion:	20-JUN-14	Well Owner:	Signal Electric Inc
Well Type:	Decommissioning	Driller #:	3018
Static Level:	0	Flow Rate (GPM):	0
Flow Type:	Not Reported	PSI:	0
Well Test:	Not Reported	Water Reclamation #:	9

A20
NNE
0 - 1/8 Mile
Lower

WA WELLS WALOG1000633928

Database:	Ecology Well Logs	Well Log ID:	935486
Well Tag:	Not Reported	Project Tag:	B1
Notice of Intent #:	EE05135	Date Received:	15-JUL-14
Diameter:	2.25	Casing Depth:	16
Well Completion:	20-JUN-14	Well Owner:	Signal Electric Inc
Well Type:	Resource Protection	Driller #:	3018
Static Level:	14	Flow Rate (GPM):	0
Flow Type:	Static Level	PSI:	0
Well Test:	Not Reported	Water Reclamation #:	9

A21
NNE
0 - 1/8 Mile
Lower

WA WELLS WALOG1000633927

Database:	Ecology Well Logs	Well Log ID:	935485
Well Tag:	Not Reported	Project Tag:	B5
Notice of Intent #:	AE27353	Date Received:	15-JUL-14
Diameter:	2.25	Casing Depth:	16
Well Completion:	20-JUN-14	Well Owner:	Signal Electric Inc
Well Type:	Decommissioning	Driller #:	3018
Static Level:	0	Flow Rate (GPM):	0
Flow Type:	Not Reported	PSI:	0
Well Test:	Not Reported	Water Reclamation #:	9

GEOCHECK® - PHYSICAL SETTING SOURCE MAP FINDINGS

Map ID
Direction
Distance
Elevation

Database EDR ID Number

A22
NNE
0 - 1/8 Mile
Lower

WA WELLS WALOG1000633843

Database:	Ecology Well Logs	Well Log ID:	935399
Well Tag:	Not Reported	Project Tag:	B2
Notice of Intent #:	AE27353	Date Received:	15-JUL-14
Diameter:	2.25	Casing Depth:	12
Well Completion:	20-JUN-14	Well Owner:	Signal Electric Inc
Well Type:	Decommissioning	Driller #:	3018
Static Level:	0	Flow Rate (GPM):	0
Flow Type:	Not Reported	PSI:	0
Well Test:	Not Reported	Water Reclamation #:	9

A23
NNE
0 - 1/8 Mile
Lower

WA WELLS WALOG1000633842

Database:	Ecology Well Logs	Well Log ID:	935398
Well Tag:	Not Reported	Project Tag:	B2
Notice of Intent #:	SE51806	Date Received:	15-JUL-14
Diameter:	2.25	Casing Depth:	12
Well Completion:	20-JUN-14	Well Owner:	Signal Electric Inc
Well Type:	Resource Protection	Driller #:	3018
Static Level:	0	Flow Rate (GPM):	0
Flow Type:	Not Reported	PSI:	0
Well Test:	Not Reported	Water Reclamation #:	9

A24
NNE
0 - 1/8 Mile
Lower

WA WELLS WALOG1000633821

Database:	Ecology Well Logs	Well Log ID:	935376
Well Tag:	Not Reported	Project Tag:	B1
Notice of Intent #:	AE27502	Date Received:	15-JUL-14
Diameter:	2.25	Casing Depth:	16
Well Completion:	20-JUN-14	Well Owner:	Signal Electric Inc
Well Type:	Decommissioning	Driller #:	3018
Static Level:	14	Flow Rate (GPM):	0
Flow Type:	Static Level	PSI:	0
Well Test:	Not Reported	Water Reclamation #:	9

A25
NNE
0 - 1/8 Mile
Lower

WA WELLS WALOG1000633844

Database:	Ecology Well Logs	Well Log ID:	935400
Well Tag:	Not Reported	Project Tag:	B4
Notice of Intent #:	AE27353	Date Received:	15-JUL-14
Diameter:	2.25	Casing Depth:	12

GEOCHECK® - PHYSICAL SETTING SOURCE MAP FINDINGS

Well Completion:	20-JUN-14	Well Owner:	Signal Electric Inc
Well Type:	Decommissioning	Driller #:	3018
Static Level:	0	Flow Rate (GPM):	0
Flow Type:	Not Reported	PSI:	0
Well Test:	Not Reported	Water Reclamation #:	9

A26
NNE
0 - 1/8 Mile
Lower

WA WELLS WALOG1000633872

Database:	Ecology Well Logs	Well Log ID:	935428
Well Tag:	Not Reported	Project Tag:	B6
Notice of Intent #:	AE27353	Date Received:	15-JUL-14
Diameter:	2.25	Casing Depth:	12
Well Completion:	20-JUN-14	Well Owner:	Signal Electric Inc
Well Type:	Decommissioning	Driller #:	3018
Static Level:	0	Flow Rate (GPM):	0
Flow Type:	Not Reported	PSI:	0
Well Test:	Not Reported	Water Reclamation #:	9

A27
NNE
0 - 1/8 Mile
Lower

WA WELLS WALOG1000633870

Database:	Ecology Well Logs	Well Log ID:	935426
Well Tag:	Not Reported	Project Tag:	B6
Notice of Intent #:	SE51806	Date Received:	15-JUL-14
Diameter:	2.25	Casing Depth:	12
Well Completion:	20-JUN-14	Well Owner:	Signal Electric Inc
Well Type:	Resource Protection	Driller #:	3018
Static Level:	0	Flow Rate (GPM):	0
Flow Type:	Not Reported	PSI:	0
Well Test:	Not Reported	Water Reclamation #:	9

A28
NNE
0 - 1/8 Mile
Lower

WA WELLS WALOG1000633858

Database:	Ecology Well Logs	Well Log ID:	935414
Well Tag:	Not Reported	Project Tag:	B4
Notice of Intent #:	SE51806	Date Received:	15-JUL-14
Diameter:	2.25	Casing Depth:	12
Well Completion:	20-JUN-14	Well Owner:	Signal Electric Inc
Well Type:	Resource Protection	Driller #:	3018
Static Level:	0	Flow Rate (GPM):	0
Flow Type:	Not Reported	PSI:	0
Well Test:	Not Reported	Water Reclamation #:	9

GEOCHECK® - PHYSICAL SETTING SOURCE MAP FINDINGS

Map ID
Direction
Distance
Elevation

Database EDR ID Number

B29
SSE
1/8 - 1/4 Mile
Lower

WA WELLS WALOG1000328139

Database:	Ecology Well Logs	Well Log ID:	412419
Well Tag:	Not Reported	Project Tag:	Not Reported
Notice of Intent #:	E005397	Date Received:	11-APR-05
Diameter:	2	Casing Depth:	24
Well Completion:	18-MAR-05	Well Owner:	Kens Auto Wrecking
Well Type:	Resource Protection	Driller #:	Not Reported
Static Level:	0	Flow Rate (GPM):	0
Flow Type:	Not Reported	PSI:	0
Well Test:	Not Reported	Water Reclamation #:	9

B30
SSE
1/8 - 1/4 Mile
Lower

WA WELLS WALOG1000328138

Database:	Ecology Well Logs	Well Log ID:	412418
Well Tag:	Not Reported	Project Tag:	Not Reported
Notice of Intent #:	E005397	Date Received:	11-APR-05
Diameter:	2	Casing Depth:	24
Well Completion:	18-MAR-05	Well Owner:	Kens Auto Wrecking
Well Type:	Resource Protection	Driller #:	Not Reported
Static Level:	0	Flow Rate (GPM):	0
Flow Type:	Not Reported	PSI:	0
Well Test:	Not Reported	Water Reclamation #:	9

B31
SSE
1/8 - 1/4 Mile
Lower

WA WELLS WALOG1000328137

Database:	Ecology Well Logs	Well Log ID:	412417
Well Tag:	Not Reported	Project Tag:	Not Reported
Notice of Intent #:	E005397	Date Received:	11-APR-05
Diameter:	2	Casing Depth:	24
Well Completion:	18-MAR-05	Well Owner:	Kens Auto Wrecking
Well Type:	Resource Protection	Driller #:	Not Reported
Static Level:	0	Flow Rate (GPM):	0
Flow Type:	Not Reported	PSI:	0
Well Test:	Not Reported	Water Reclamation #:	9

B32
SSE
1/8 - 1/4 Mile
Lower

WA WELLS WALOG1000328140

Database:	Ecology Well Logs	Well Log ID:	412420
Well Tag:	Not Reported	Project Tag:	Not Reported
Notice of Intent #:	E005397	Date Received:	11-APR-05
Diameter:	2	Casing Depth:	24

GEOCHECK® - PHYSICAL SETTING SOURCE MAP FINDINGS

Well Completion:	18-MAR-05	Well Owner:	Kens Auto Wrecking
Well Type:	Resource Protection	Driller #:	Not Reported
Static Level:	0	Flow Rate (GPM):	0
Flow Type:	Not Reported	PSI:	0
Well Test:	Not Reported	Water Reclamation #:	9

B33
SSE
1/8 - 1/4 Mile
Lower

WA WELLS WALOG1000328143

Database:	Ecology Well Logs	Well Log ID:	412423
Well Tag:	Not Reported	Project Tag:	Not Reported
Notice of Intent #:	E005397	Date Received:	11-APR-05
Diameter:	2	Casing Depth:	24
Well Completion:	18-MAR-05	Well Owner:	Kens Auto Wrecking
Well Type:	Resource Protection	Driller #:	Not Reported
Static Level:	0	Flow Rate (GPM):	0
Flow Type:	Not Reported	PSI:	0
Well Test:	Not Reported	Water Reclamation #:	9

B34
SSE
1/8 - 1/4 Mile
Lower

WA WELLS WALOG1000328142

Database:	Ecology Well Logs	Well Log ID:	412422
Well Tag:	Not Reported	Project Tag:	Not Reported
Notice of Intent #:	E005397	Date Received:	11-APR-05
Diameter:	2	Casing Depth:	24
Well Completion:	18-MAR-05	Well Owner:	Kens Auto Wrecking
Well Type:	Resource Protection	Driller #:	Not Reported
Static Level:	0	Flow Rate (GPM):	0
Flow Type:	Not Reported	PSI:	0
Well Test:	Not Reported	Water Reclamation #:	9

B35
SSE
1/8 - 1/4 Mile
Lower

WA WELLS WALOG1000328141

Database:	Ecology Well Logs	Well Log ID:	412421
Well Tag:	Not Reported	Project Tag:	Not Reported
Notice of Intent #:	E005397	Date Received:	11-APR-05
Diameter:	2	Casing Depth:	24
Well Completion:	18-MAR-05	Well Owner:	Kens Auto Wrecking
Well Type:	Resource Protection	Driller #:	Not Reported
Static Level:	0	Flow Rate (GPM):	0
Flow Type:	Not Reported	PSI:	0
Well Test:	Not Reported	Water Reclamation #:	9

GEOCHECK® - PHYSICAL SETTING SOURCE MAP FINDINGS

Map ID
Direction
Distance
Elevation

Database EDR ID Number

B36
SSE
1/8 - 1/4 Mile
Lower

WA WELLS WALOG1000328136

Database:	Ecology Well Logs	Well Log ID:	412416
Well Tag:	Not Reported	Project Tag:	Not Reported
Notice of Intent #:	E005397	Date Received:	11-APR-05
Diameter:	2	Casing Depth:	24
Well Completion:	18-MAR-05	Well Owner:	Kens Auto Wrecking
Well Type:	Resource Protection	Driller #:	Not Reported
Static Level:	0	Flow Rate (GPM):	0
Flow Type:	Not Reported	PSI:	0
Well Test:	Not Reported	Water Reclamation #:	9

B37
SSE
1/8 - 1/4 Mile
Lower

WA WELLS WALOG1000324968

Database:	Ecology Well Logs	Well Log ID:	408510
Well Tag:	AKY319	Project Tag:	Not Reported
Notice of Intent #:	R066617	Date Received:	26-MAY-05
Diameter:	10.25	Casing Depth:	40
Well Completion:	09-MAY-05	Well Owner:	Ken Auto Wrecking
Well Type:	Resource Protection	Driller #:	Not Reported
Static Level:	0	Flow Rate (GPM):	0
Flow Type:	Not Reported	PSI:	0
Well Test:	Not Reported	Water Reclamation #:	9

B38
SSE
1/8 - 1/4 Mile
Lower

WA WELLS WALOG1000321591

Database:	Ecology Well Logs	Well Log ID:	404688
Well Tag:	AKF015	Project Tag:	Not Reported
Notice of Intent #:	R067480	Date Received:	11-APR-05
Diameter:	2	Casing Depth:	28
Well Completion:	18-MAR-05	Well Owner:	Kens Auto Wrecking
Well Type:	Resource Protection	Driller #:	Not Reported
Static Level:	0	Flow Rate (GPM):	0
Flow Type:	Not Reported	PSI:	0
Well Test:	Not Reported	Water Reclamation #:	9

B39
SSE
1/8 - 1/4 Mile
Lower

WA WELLS WALOG1000321590

Database:	Ecology Well Logs	Well Log ID:	404687
Well Tag:	AKF014	Project Tag:	Not Reported
Notice of Intent #:	R067480	Date Received:	11-APR-05
Diameter:	2	Casing Depth:	28

GEOCHECK® - PHYSICAL SETTING SOURCE MAP FINDINGS

Well Completion:	18-MAR-05	Well Owner:	Kens Auto Wrecking
Well Type:	Resource Protection	Driller #:	Not Reported
Static Level:	0	Flow Rate (GPM):	0
Flow Type:	Not Reported	PSI:	0
Well Test:	Not Reported	Water Reclamation #:	9

B40
SSE
1/8 - 1/4 Mile
Lower

WA WELLS WALOG1000324969

Database:	Ecology Well Logs	Well Log ID:	408511
Well Tag:	AKY320	Project Tag:	Not Reported
Notice of Intent #:	R066617	Date Received:	26-MAY-05
Diameter:	10.25	Casing Depth:	35
Well Completion:	09-MAY-05	Well Owner:	Ken Auto Wrecking
Well Type:	Resource Protection	Driller #:	Not Reported
Static Level:	0	Flow Rate (GPM):	0
Flow Type:	Not Reported	PSI:	0
Well Test:	Not Reported	Water Reclamation #:	9

B41
SSE
1/8 - 1/4 Mile
Lower

WA WELLS WALOG1000328135

Database:	Ecology Well Logs	Well Log ID:	412415
Well Tag:	Not Reported	Project Tag:	Not Reported
Notice of Intent #:	E005397	Date Received:	11-APR-05
Diameter:	2	Casing Depth:	24
Well Completion:	18-MAR-05	Well Owner:	Kens Auto Wrecking
Well Type:	Resource Protection	Driller #:	Not Reported
Static Level:	0	Flow Rate (GPM):	0
Flow Type:	Not Reported	PSI:	0
Well Test:	Not Reported	Water Reclamation #:	9

B42
SSE
1/8 - 1/4 Mile
Lower

WA WELLS WALOG1000328134

Database:	Ecology Well Logs	Well Log ID:	412414
Well Tag:	Not Reported	Project Tag:	Not Reported
Notice of Intent #:	E005397	Date Received:	11-APR-05
Diameter:	2	Casing Depth:	24
Well Completion:	18-MAR-05	Well Owner:	Kens Auto Wrecking
Well Type:	Resource Protection	Driller #:	Not Reported
Static Level:	0	Flow Rate (GPM):	0
Flow Type:	Not Reported	PSI:	0
Well Test:	Not Reported	Water Reclamation #:	9

GEOCHECK® - PHYSICAL SETTING SOURCE MAP FINDINGS

Map ID
Direction
Distance
Elevation

Database EDR ID Number

B43
SSE
1/8 - 1/4 Mile
Lower

WA WELLS WALOG1000328133

Database:	Ecology Well Logs	Well Log ID:	412413
Well Tag:	Not Reported	Project Tag:	Not Reported
Notice of Intent #:	E005397	Date Received:	11-APR-05
Diameter:	2	Casing Depth:	24
Well Completion:	18-MAR-05	Well Owner:	Kens Auto Wrecking
Well Type:	Resource Protection	Driller #:	Not Reported
Static Level:	0	Flow Rate (GPM):	0
Flow Type:	Not Reported	PSI:	0
Well Test:	Not Reported	Water Reclamation #:	9

B44
SSE
1/8 - 1/4 Mile
Lower

WA WELLS WALOG1000328144

Database:	Ecology Well Logs	Well Log ID:	412424
Well Tag:	Not Reported	Project Tag:	Not Reported
Notice of Intent #:	E005397	Date Received:	11-APR-05
Diameter:	2	Casing Depth:	24
Well Completion:	18-MAR-05	Well Owner:	Kens Auto Wrecking
Well Type:	Resource Protection	Driller #:	Not Reported
Static Level:	0	Flow Rate (GPM):	0
Flow Type:	Not Reported	PSI:	0
Well Test:	Not Reported	Water Reclamation #:	9

B45
SSE
1/8 - 1/4 Mile
Lower

WA WELLS WALOG1000330079

Database:	Ecology Well Logs	Well Log ID:	415027
Well Tag:	AKT170	Project Tag:	Not Reported
Notice of Intent #:	R066631	Date Received:	26-JUL-05
Diameter:	8.25	Casing Depth:	37.5
Well Completion:	03-JUN-05	Well Owner:	Kens Auto Wrecking
Well Type:	Resource Protection	Driller #:	Not Reported
Static Level:	0	Flow Rate (GPM):	0
Flow Type:	Not Reported	PSI:	0
Well Test:	Not Reported	Water Reclamation #:	9

B46
SSE
1/8 - 1/4 Mile
Lower

WA WELLS WALOG1000330078

Database:	Ecology Well Logs	Well Log ID:	415026
Well Tag:	AKT169	Project Tag:	Not Reported
Notice of Intent #:	R066631	Date Received:	26-JUL-05
Diameter:	8.25	Casing Depth:	37.5

GEOCHECK® - PHYSICAL SETTING SOURCE MAP FINDINGS

Well Completion:	03-JUN-05	Well Owner:	Kens Auto Wrecking
Well Type:	Resource Protection	Driller #:	Not Reported
Static Level:	0	Flow Rate (GPM):	0
Flow Type:	Not Reported	PSI:	0
Well Test:	Not Reported	Water Reclamation #:	9

B47
SSE
1/8 - 1/4 Mile
Lower

WA WELLS WALOG1000330077

Database:	Ecology Well Logs	Well Log ID:	415025
Well Tag:	AKT176	Project Tag:	Not Reported
Notice of Intent #:	R066631	Date Received:	26-JUL-05
Diameter:	8.25	Casing Depth:	37.5
Well Completion:	03-JUN-05	Well Owner:	Kens Auto Wrecking
Well Type:	Resource Protection	Driller #:	Not Reported
Static Level:	0	Flow Rate (GPM):	0
Flow Type:	Not Reported	PSI:	0
Well Test:	Not Reported	Water Reclamation #:	9

B48
SSE
1/8 - 1/4 Mile
Lower

WA WELLS WALOG1000330080

Database:	Ecology Well Logs	Well Log ID:	415028
Well Tag:	AKT171	Project Tag:	Not Reported
Notice of Intent #:	R066631	Date Received:	26-JUL-05
Diameter:	8.25	Casing Depth:	37.5
Well Completion:	03-JUN-05	Well Owner:	Kens Auto Wrecking
Well Type:	Resource Protection	Driller #:	Not Reported
Static Level:	0	Flow Rate (GPM):	0
Flow Type:	Not Reported	PSI:	0
Well Test:	Not Reported	Water Reclamation #:	9

B49
SSE
1/8 - 1/4 Mile
Lower

WA WELLS WALOG1000330083

Database:	Ecology Well Logs	Well Log ID:	415031
Well Tag:	AKT174	Project Tag:	Not Reported
Notice of Intent #:	R066631	Date Received:	26-JUL-05
Diameter:	8.25	Casing Depth:	37.5
Well Completion:	03-JUN-05	Well Owner:	Kens Auto Wrecking
Well Type:	Resource Protection	Driller #:	Not Reported
Static Level:	0	Flow Rate (GPM):	0
Flow Type:	Not Reported	PSI:	0
Well Test:	Not Reported	Water Reclamation #:	9

GEOCHECK® - PHYSICAL SETTING SOURCE MAP FINDINGS

Map ID
Direction
Distance
Elevation

Database EDR ID Number

B50
SSE
1/8 - 1/4 Mile
Lower

WA WELLS WALOG1000330082

Database:	Ecology Well Logs	Well Log ID:	415030
Well Tag:	AKT173	Project Tag:	Not Reported
Notice of Intent #:	R066631	Date Received:	26-JUL-05
Diameter:	8.25	Casing Depth:	37.5
Well Completion:	03-JUN-05	Well Owner:	Kens Auto Wrecking
Well Type:	Resource Protection	Driller #:	Not Reported
Static Level:	0	Flow Rate (GPM):	0
Flow Type:	Not Reported	PSI:	0
Well Test:	Not Reported	Water Reclamation #:	9

B51
SSE
1/8 - 1/4 Mile
Lower

WA WELLS WALOG1000330081

Database:	Ecology Well Logs	Well Log ID:	415029
Well Tag:	AKT172	Project Tag:	Not Reported
Notice of Intent #:	R066631	Date Received:	26-JUL-05
Diameter:	8.25	Casing Depth:	37.5
Well Completion:	03-JUN-05	Well Owner:	Kens Auto Wrecking
Well Type:	Resource Protection	Driller #:	Not Reported
Static Level:	0	Flow Rate (GPM):	0
Flow Type:	Not Reported	PSI:	0
Well Test:	Not Reported	Water Reclamation #:	9

B52
SSE
1/8 - 1/4 Mile
Lower

WA WELLS WALOG1000330076

Database:	Ecology Well Logs	Well Log ID:	415024
Well Tag:	AKT168	Project Tag:	Not Reported
Notice of Intent #:	R066631	Date Received:	26-JUL-05
Diameter:	8	Casing Depth:	37
Well Completion:	03-JUN-05	Well Owner:	Kens Auto Wrecking
Well Type:	Resource Protection	Driller #:	Not Reported
Static Level:	0	Flow Rate (GPM):	0
Flow Type:	Not Reported	PSI:	0
Well Test:	Not Reported	Water Reclamation #:	9

B53
SSE
1/8 - 1/4 Mile
Lower

WA WELLS WALOG1000330071

Database:	Ecology Well Logs	Well Log ID:	415019
Well Tag:	AKT162	Project Tag:	Not Reported
Notice of Intent #:	R066631	Date Received:	26-JUL-05
Diameter:	8	Casing Depth:	37.5

GEOCHECK® - PHYSICAL SETTING SOURCE MAP FINDINGS

Well Completion:	03-JUN-05	Well Owner:	Kens Auto Wrecking
Well Type:	Resource Protection	Driller #:	Not Reported
Static Level:	0	Flow Rate (GPM):	0
Flow Type:	Not Reported	PSI:	0
Well Test:	Not Reported	Water Reclamation #:	9

**B54
SSE
1/8 - 1/4 Mile
Lower**

WA WELLS WALOG1000330070

Database:	Ecology Well Logs	Well Log ID:	415018
Well Tag:	AKT161	Project Tag:	Not Reported
Notice of Intent #:	R066631	Date Received:	26-JUL-05
Diameter:	8	Casing Depth:	37.5
Well Completion:	03-JUN-05	Well Owner:	Kens Auto Wrecking
Well Type:	Resource Protection	Driller #:	Not Reported
Static Level:	0	Flow Rate (GPM):	0
Flow Type:	Not Reported	PSI:	0
Well Test:	Not Reported	Water Reclamation #:	9

**B55
SSE
1/8 - 1/4 Mile
Lower**

WA WELLS WALOG1000328145

Database:	Ecology Well Logs	Well Log ID:	412425
Well Tag:	Not Reported	Project Tag:	Not Reported
Notice of Intent #:	E005397	Date Received:	11-APR-05
Diameter:	2	Casing Depth:	24
Well Completion:	18-MAR-05	Well Owner:	Kens Auto Wrecking
Well Type:	Resource Protection	Driller #:	Not Reported
Static Level:	0	Flow Rate (GPM):	0
Flow Type:	Not Reported	PSI:	0
Well Test:	Not Reported	Water Reclamation #:	9

**B56
SSE
1/8 - 1/4 Mile
Lower**

WA WELLS WALOG1000330072

Database:	Ecology Well Logs	Well Log ID:	415020
Well Tag:	AKT163	Project Tag:	Not Reported
Notice of Intent #:	R066631	Date Received:	26-JUL-05
Diameter:	8	Casing Depth:	37.5
Well Completion:	03-JUN-05	Well Owner:	Kens Auto Wrecking
Well Type:	Resource Protection	Driller #:	Not Reported
Static Level:	0	Flow Rate (GPM):	0
Flow Type:	Not Reported	PSI:	0
Well Test:	Not Reported	Water Reclamation #:	9

GEOCHECK® - PHYSICAL SETTING SOURCE MAP FINDINGS

Map ID
Direction
Distance
Elevation

Database EDR ID Number

B57
SSE
1/8 - 1/4 Mile
Lower

WA WELLS WALOG1000330075

Database:	Ecology Well Logs	Well Log ID:	415023
Well Tag:	AKT167	Project Tag:	Not Reported
Notice of Intent #:	R066631	Date Received:	26-JUL-05
Diameter:	8	Casing Depth:	37
Well Completion:	03-JUN-05	Well Owner:	Kens Auto Wrecking
Well Type:	Resource Protection	Driller #:	Not Reported
Static Level:	0	Flow Rate (GPM):	0
Flow Type:	Not Reported	PSI:	0
Well Test:	Not Reported	Water Reclamation #:	9

B58
SSE
1/8 - 1/4 Mile
Lower

WA WELLS WALOG1000330074

Database:	Ecology Well Logs	Well Log ID:	415022
Well Tag:	AKT165	Project Tag:	Not Reported
Notice of Intent #:	R066631	Date Received:	26-JUL-05
Diameter:	8	Casing Depth:	37.5
Well Completion:	03-JUN-05	Well Owner:	Kens Auto Wrecking
Well Type:	Resource Protection	Driller #:	Not Reported
Static Level:	0	Flow Rate (GPM):	0
Flow Type:	Not Reported	PSI:	0
Well Test:	Not Reported	Water Reclamation #:	9

B59
SSE
1/8 - 1/4 Mile
Lower

WA WELLS WALOG1000330073

Database:	Ecology Well Logs	Well Log ID:	415021
Well Tag:	AKT164	Project Tag:	Not Reported
Notice of Intent #:	R066631	Date Received:	26-JUL-05
Diameter:	8	Casing Depth:	37.5
Well Completion:	03-JUN-05	Well Owner:	Kens Auto Wrecking
Well Type:	Resource Protection	Driller #:	Not Reported
Static Level:	0	Flow Rate (GPM):	0
Flow Type:	Not Reported	PSI:	0
Well Test:	Not Reported	Water Reclamation #:	9

B60
SSE
1/8 - 1/4 Mile
Lower

WA WELLS WALOG1000005748

Database:	Ecology Well Logs	Well Log ID:	1657513
Well Tag:	Not Reported	Project Tag:	B5
Notice of Intent #:	AE46486	Date Received:	04-JAN-18
Diameter:	2.25	Casing Depth:	15

GEOCHECK® - PHYSICAL SETTING SOURCE MAP FINDINGS

Well Completion:	14-DEC-17	Well Owner:	Phelps
Well Type:	Decommissioning	Driller #:	3216
Static Level:	0	Flow Rate (GPM):	0
Flow Type:	Dry Hole	PSI:	0
Well Test:	Not Reported	Water Reclamation #:	9

B61
SSE
1/8 - 1/4 Mile
Lower

WA WELLS WALOG1000005747

Database:	Ecology Well Logs	Well Log ID:	1657512
Well Tag:	Not Reported	Project Tag:	B4
Notice of Intent #:	AE46486	Date Received:	04-JAN-18
Diameter:	2.25	Casing Depth:	15
Well Completion:	14-DEC-17	Well Owner:	Phelps
Well Type:	Decommissioning	Driller #:	3216
Static Level:	0	Flow Rate (GPM):	0
Flow Type:	Dry Hole	PSI:	0
Well Test:	Not Reported	Water Reclamation #:	9

B62
SSE
1/8 - 1/4 Mile
Lower

WA WELLS WALOG1000005746

Database:	Ecology Well Logs	Well Log ID:	1657511
Well Tag:	Not Reported	Project Tag:	B9
Notice of Intent #:	SE64459	Date Received:	04-JAN-18
Diameter:	2.25	Casing Depth:	15
Well Completion:	14-DEC-17	Well Owner:	Phelps
Well Type:	Resource Protection	Driller #:	3216
Static Level:	0	Flow Rate (GPM):	0
Flow Type:	Dry Hole	PSI:	0
Well Test:	Not Reported	Water Reclamation #:	9

B63
SSE
1/8 - 1/4 Mile
Lower

WA WELLS WALOG1000005749

Database:	Ecology Well Logs	Well Log ID:	1657514
Well Tag:	Not Reported	Project Tag:	B7
Notice of Intent #:	AE46486	Date Received:	04-JAN-18
Diameter:	2.25	Casing Depth:	15
Well Completion:	14-DEC-17	Well Owner:	Phelps
Well Type:	Decommissioning	Driller #:	3216
Static Level:	0	Flow Rate (GPM):	0
Flow Type:	Dry Hole	PSI:	0
Well Test:	Not Reported	Water Reclamation #:	9

GEOCHECK® - PHYSICAL SETTING SOURCE MAP FINDINGS

Map ID
Direction
Distance
Elevation

Database EDR ID Number

B64
SSE
1/8 - 1/4 Mile
Lower

WA WELLS WALOG1000285042

Database:	Ecology Well Logs	Well Log ID:	364723
Well Tag:	AHQ706	Project Tag:	Not Reported
Notice of Intent #:	R063380	Date Received:	02-JUL-03
Diameter:	9	Casing Depth:	25
Well Completion:	23-MAY-03	Well Owner:	Japanese Auto Wrecking
Well Type:	Resource Protection	Driller #:	Not Reported
Static Level:	0	Flow Rate (GPM):	0
Flow Type:	Not Reported	PSI:	0
Well Test:	Not Reported	Water Reclamation #:	9

B65
SSE
1/8 - 1/4 Mile
Lower

WA WELLS WALOG1000005751

Database:	Ecology Well Logs	Well Log ID:	1657516
Well Tag:	Not Reported	Project Tag:	B9
Notice of Intent #:	AE46486	Date Received:	04-JAN-18
Diameter:	2.25	Casing Depth:	15
Well Completion:	14-DEC-17	Well Owner:	Phelps
Well Type:	Decommisioning	Driller #:	3216
Static Level:	0	Flow Rate (GPM):	0
Flow Type:	Dry Hole	PSI:	0
Well Test:	Not Reported	Water Reclamation #:	9

B66
SSE
1/8 - 1/4 Mile
Lower

WA WELLS WALOG1000005750

Database:	Ecology Well Logs	Well Log ID:	1657515
Well Tag:	Not Reported	Project Tag:	B8
Notice of Intent #:	AE46486	Date Received:	04-JAN-18
Diameter:	2.25	Casing Depth:	15
Well Completion:	14-DEC-17	Well Owner:	Phelps
Well Type:	Decommisioning	Driller #:	3216
Static Level:	0	Flow Rate (GPM):	0
Flow Type:	Dry Hole	PSI:	0
Well Test:	Not Reported	Water Reclamation #:	9

B67
SSE
1/8 - 1/4 Mile
Lower

WA WELLS WALOG1000005745

Database:	Ecology Well Logs	Well Log ID:	1657510
Well Tag:	Not Reported	Project Tag:	B8
Notice of Intent #:	SE64459	Date Received:	04-JAN-18
Diameter:	2.25	Casing Depth:	15

GEOCHECK® - PHYSICAL SETTING SOURCE MAP FINDINGS

Well Completion:	14-DEC-17	Well Owner:	Phelps
Well Type:	Resource Protection	Driller #:	3216
Static Level:	0	Flow Rate (GPM):	0
Flow Type:	Dry Hole	PSI:	0
Well Test:	Not Reported	Water Reclamation #:	9

B68
SSE
1/8 - 1/4 Mile
Lower

WA WELLS WALOG1000005740

Database:	Ecology Well Logs	Well Log ID:	1657505
Well Tag:	Not Reported	Project Tag:	B3
Notice of Intent #:	SE64459	Date Received:	04-JAN-18
Diameter:	2.25	Casing Depth:	20
Well Completion:	14-DEC-17	Well Owner:	Phelps
Well Type:	Resource Protection	Driller #:	3216
Static Level:	168	Flow Rate (GPM):	0
Flow Type:	Static Level	PSI:	0
Well Test:	Not Reported	Water Reclamation #:	9

B69
SSE
1/8 - 1/4 Mile
Lower

WA WELLS WALOG1000005739

Database:	Ecology Well Logs	Well Log ID:	1657504
Well Tag:	Not Reported	Project Tag:	B1
Notice of Intent #:	AE46486	Date Received:	04-JAN-18
Diameter:	2.25	Casing Depth:	25
Well Completion:	14-DEC-17	Well Owner:	Phelps
Well Type:	Decommissioning	Driller #:	3216
Static Level:	168	Flow Rate (GPM):	0
Flow Type:	Static Level	PSI:	0
Well Test:	Not Reported	Water Reclamation #:	9

B70
SSE
1/8 - 1/4 Mile
Lower

WA WELLS WALOG1000005738

Database:	Ecology Well Logs	Well Log ID:	1657503
Well Tag:	Not Reported	Project Tag:	B1
Notice of Intent #:	SE64459	Date Received:	04-JAN-18
Diameter:	2.25	Casing Depth:	25
Well Completion:	14-DEC-17	Well Owner:	Phelps
Well Type:	Resource Protection	Driller #:	3216
Static Level:	168	Flow Rate (GPM):	0
Flow Type:	Static Level	PSI:	0
Well Test:	Not Reported	Water Reclamation #:	9

GEOCHECK® - PHYSICAL SETTING SOURCE MAP FINDINGS

Map ID
Direction
Distance
Elevation

Database EDR ID Number

B71
SSE
1/8 - 1/4 Mile
Lower

WA WELLS WALOG1000005741

Database:	Ecology Well Logs	Well Log ID:	1657506
Well Tag:	Not Reported	Project Tag:	B3
Notice of Intent #:	AE46486	Date Received:	04-JAN-18
Diameter:	2.25	Casing Depth:	20
Well Completion:	14-DEC-17	Well Owner:	Phelps
Well Type:	Decommissioning	Driller #:	3216
Static Level:	168	Flow Rate (GPM):	0
Flow Type:	Static Level	PSI:	0
Well Test:	Not Reported	Water Reclamation #:	9

B72
SSE
1/8 - 1/4 Mile
Lower

WA WELLS WALOG1000005744

Database:	Ecology Well Logs	Well Log ID:	1657509
Well Tag:	Not Reported	Project Tag:	B7
Notice of Intent #:	SE64459	Date Received:	04-JAN-18
Diameter:	2.25	Casing Depth:	15
Well Completion:	14-DEC-17	Well Owner:	Phelps
Well Type:	Resource Protection	Driller #:	3216
Static Level:	0	Flow Rate (GPM):	0
Flow Type:	Dry Hole	PSI:	0
Well Test:	Not Reported	Water Reclamation #:	9

B73
SSE
1/8 - 1/4 Mile
Lower

WA WELLS WALOG1000005743

Database:	Ecology Well Logs	Well Log ID:	1657508
Well Tag:	Not Reported	Project Tag:	B5
Notice of Intent #:	SE64459	Date Received:	04-JAN-18
Diameter:	2.25	Casing Depth:	15
Well Completion:	14-DEC-17	Well Owner:	Phelps
Well Type:	Resource Protection	Driller #:	3216
Static Level:	0	Flow Rate (GPM):	0
Flow Type:	Dry Hole	PSI:	0
Well Test:	Not Reported	Water Reclamation #:	9

B74
SSE
1/8 - 1/4 Mile
Lower

WA WELLS WALOG1000005742

Database:	Ecology Well Logs	Well Log ID:	1657507
Well Tag:	Not Reported	Project Tag:	B4
Notice of Intent #:	SE64459	Date Received:	04-JAN-18
Diameter:	2.25	Casing Depth:	15

GEOCHECK® - PHYSICAL SETTING SOURCE MAP FINDINGS

Well Completion:	14-DEC-17	Well Owner:	Phelps
Well Type:	Resource Protection	Driller #:	3216
Static Level:	0	Flow Rate (GPM):	0
Flow Type:	Dry Hole	PSI:	0
Well Test:	Not Reported	Water Reclamation #:	9

B75
SSE
1/8 - 1/4 Mile
Lower

WA WELLS WALOG1000285043

Database:	Ecology Well Logs	Well Log ID:	364724
Well Tag:	AHQ707	Project Tag:	Not Reported
Notice of Intent #:	R063380	Date Received:	02-JUL-03
Diameter:	9	Casing Depth:	25
Well Completion:	23-MAY-03	Well Owner:	Japanese Auto Wrecking
Well Type:	Resource Protection	Driller #:	Not Reported
Static Level:	0	Flow Rate (GPM):	0
Flow Type:	Not Reported	PSI:	0
Well Test:	Not Reported	Water Reclamation #:	9

B76
SSE
1/8 - 1/4 Mile
Lower

WA WELLS WALOG1000321437

Database:	Ecology Well Logs	Well Log ID:	404522
Well Tag:	Not Reported	Project Tag:	Not Reported
Notice of Intent #:	S024163	Date Received:	11-APR-05
Diameter:	2	Casing Depth:	24
Well Completion:	18-MAR-05	Well Owner:	Kens Auto Wrecking
Well Type:	Resource Protection	Driller #:	Not Reported
Static Level:	0	Flow Rate (GPM):	0
Flow Type:	Not Reported	PSI:	0
Well Test:	Not Reported	Water Reclamation #:	9

B77
SSE
1/8 - 1/4 Mile
Lower

WA WELLS WALOG1000318724

Database:	Ecology Well Logs	Well Log ID:	401681
Well Tag:	Not Reported	Project Tag:	Not Reported
Notice of Intent #:	E005375	Date Received:	22-FEB-05
Diameter:	2	Casing Depth:	24
Well Completion:	11-FEB-05	Well Owner:	Kens Auto Wrecking
Well Type:	Resource Protection	Driller #:	Not Reported
Static Level:	0	Flow Rate (GPM):	0
Flow Type:	Not Reported	PSI:	0
Well Test:	Not Reported	Water Reclamation #:	9

GEOCHECK® - PHYSICAL SETTING SOURCE MAP FINDINGS

Map ID
Direction
Distance
Elevation

Database EDR ID Number

B78
SSE
1/8 - 1/4 Mile
Lower

WA WELLS WALOG1000318723

Database:	Ecology Well Logs	Well Log ID:	401680
Well Tag:	Not Reported	Project Tag:	Not Reported
Notice of Intent #:	E005375	Date Received:	22-FEB-05
Diameter:	2	Casing Depth:	24
Well Completion:	11-FEB-05	Well Owner:	Kens Auto Wrecking
Well Type:	Resource Protection	Driller #:	Not Reported
Static Level:	0	Flow Rate (GPM):	0
Flow Type:	Not Reported	PSI:	0
Well Test:	Not Reported	Water Reclamation #:	9

B79
SSE
1/8 - 1/4 Mile
Lower

WA WELLS WALOG1000321586

Database:	Ecology Well Logs	Well Log ID:	404683
Well Tag:	AKF010	Project Tag:	Not Reported
Notice of Intent #:	R067480	Date Received:	11-APR-05
Diameter:	2	Casing Depth:	28
Well Completion:	18-MAR-05	Well Owner:	Kens Auto Wrecking
Well Type:	Resource Protection	Driller #:	Not Reported
Static Level:	0	Flow Rate (GPM):	0
Flow Type:	Not Reported	PSI:	0
Well Test:	Not Reported	Water Reclamation #:	9

B80
SSE
1/8 - 1/4 Mile
Lower

WA WELLS WALOG1000321589

Database:	Ecology Well Logs	Well Log ID:	404686
Well Tag:	AKF013	Project Tag:	Not Reported
Notice of Intent #:	R067480	Date Received:	11-APR-05
Diameter:	2	Casing Depth:	28
Well Completion:	18-MAR-05	Well Owner:	Kens Auto Wrecking
Well Type:	Resource Protection	Driller #:	Not Reported
Static Level:	0	Flow Rate (GPM):	0
Flow Type:	Not Reported	PSI:	0
Well Test:	Not Reported	Water Reclamation #:	9

B81
SSE
1/8 - 1/4 Mile
Lower

WA WELLS WALOG1000321588

Database:	Ecology Well Logs	Well Log ID:	404685
Well Tag:	AKF012	Project Tag:	Not Reported
Notice of Intent #:	R067480	Date Received:	11-APR-05
Diameter:	2	Casing Depth:	28

GEOCHECK® - PHYSICAL SETTING SOURCE MAP FINDINGS

Well Completion:	18-MAR-05	Well Owner:	Kens Auto Wrecking
Well Type:	Resource Protection	Driller #:	Not Reported
Static Level:	0	Flow Rate (GPM):	0
Flow Type:	Not Reported	PSI:	0
Well Test:	Not Reported	Water Reclamation #:	9

B82
SSE
1/8 - 1/4 Mile
Lower

WA WELLS WALOG1000321587

Database:	Ecology Well Logs	Well Log ID:	404684
Well Tag:	AKF011	Project Tag:	Not Reported
Notice of Intent #:	R067480	Date Received:	11-APR-05
Diameter:	2	Casing Depth:	28
Well Completion:	18-MAR-05	Well Owner:	Kens Auto Wrecking
Well Type:	Resource Protection	Driller #:	Not Reported
Static Level:	0	Flow Rate (GPM):	0
Flow Type:	Not Reported	PSI:	0
Well Test:	Not Reported	Water Reclamation #:	9

B83
SSE
1/8 - 1/4 Mile
Lower

WA WELLS WALOG1000318722

Database:	Ecology Well Logs	Well Log ID:	401679
Well Tag:	Not Reported	Project Tag:	Not Reported
Notice of Intent #:	E005375	Date Received:	22-FEB-05
Diameter:	2	Casing Depth:	24
Well Completion:	11-FEB-05	Well Owner:	Kens Auto Wrecking
Well Type:	Resource Protection	Driller #:	Not Reported
Static Level:	0	Flow Rate (GPM):	0
Flow Type:	Not Reported	PSI:	0
Well Test:	Not Reported	Water Reclamation #:	9

B84
SSE
1/8 - 1/4 Mile
Lower

WA WELLS WALOG1000309632

Database:	Ecology Well Logs	Well Log ID:	391641
Well Tag:	AKN942	Project Tag:	Not Reported
Notice of Intent #:	R062489	Date Received:	17-NOV-04
Diameter:	10.25	Casing Depth:	20
Well Completion:	20-OCT-04	Well Owner:	Auto Wrecking Yard
Well Type:	Resource Protection	Driller #:	Not Reported
Static Level:	0	Flow Rate (GPM):	0
Flow Type:	Not Reported	PSI:	0
Well Test:	Not Reported	Water Reclamation #:	9

GEOCHECK® - PHYSICAL SETTING SOURCE MAP FINDINGS

Map ID
Direction
Distance
Elevation

Database EDR ID Number

B85
SSE
1/8 - 1/4 Mile
Lower

WA WELLS WALOG1000309631

Database:	Ecology Well Logs	Well Log ID:	391640
Well Tag:	AKN941	Project Tag:	Not Reported
Notice of Intent #:	R062489	Date Received:	17-NOV-04
Diameter:	10.25	Casing Depth:	20
Well Completion:	20-OCT-04	Well Owner:	Auto Wrecking Yard
Well Type:	Resource Protection	Driller #:	Not Reported
Static Level:	0	Flow Rate (GPM):	0
Flow Type:	Not Reported	PSI:	0
Well Test:	Not Reported	Water Reclamation #:	9

B86
SSE
1/8 - 1/4 Mile
Lower

WA WELLS WALOG1000285044

Database:	Ecology Well Logs	Well Log ID:	364725
Well Tag:	AHQ708	Project Tag:	Not Reported
Notice of Intent #:	R063380	Date Received:	02-JUL-03
Diameter:	9	Casing Depth:	25
Well Completion:	23-MAY-03	Well Owner:	Japanese Auto Wrecking
Well Type:	Resource Protection	Driller #:	Not Reported
Static Level:	0	Flow Rate (GPM):	0
Flow Type:	Not Reported	PSI:	0
Well Test:	Not Reported	Water Reclamation #:	9

B87
SSE
1/8 - 1/4 Mile
Lower

WA WELLS WALOG1000309633

Database:	Ecology Well Logs	Well Log ID:	391642
Well Tag:	AKN943	Project Tag:	Not Reported
Notice of Intent #:	R062489	Date Received:	17-NOV-04
Diameter:	10.25	Casing Depth:	20
Well Completion:	20-OCT-04	Well Owner:	Auto Wrecking Yard
Well Type:	Resource Protection	Driller #:	Not Reported
Static Level:	0	Flow Rate (GPM):	0
Flow Type:	Not Reported	PSI:	0
Well Test:	Not Reported	Water Reclamation #:	9

B88
SSE
1/8 - 1/4 Mile
Lower

WA WELLS WALOG1000318721

Database:	Ecology Well Logs	Well Log ID:	401678
Well Tag:	Not Reported	Project Tag:	Not Reported
Notice of Intent #:	E005375	Date Received:	22-FEB-05
Diameter:	2	Casing Depth:	24

GEOCHECK® - PHYSICAL SETTING SOURCE MAP FINDINGS

Well Completion:	11-FEB-05	Well Owner:	Kens Auto Wrecking
Well Type:	Resource Protection	Driller #:	Not Reported
Static Level:	0	Flow Rate (GPM):	0
Flow Type:	Not Reported	PSI:	0
Well Test:	Not Reported	Water Reclamation #:	9

B89
SSE
1/8 - 1/4 Mile
Lower

WA WELLS WALOG1000309635

Database:	Ecology Well Logs	Well Log ID:	391644
Well Tag:	AKN945	Project Tag:	Not Reported
Notice of Intent #:	R062489	Date Received:	17-NOV-04
Diameter:	10.25	Casing Depth:	20
Well Completion:	20-OCT-04	Well Owner:	Auto Wrecking Yard
Well Type:	Resource Protection	Driller #:	Not Reported
Static Level:	0	Flow Rate (GPM):	0
Flow Type:	Not Reported	PSI:	0
Well Test:	Not Reported	Water Reclamation #:	9

B90
SSE
1/8 - 1/4 Mile
Lower

WA WELLS WALOG1000309634

Database:	Ecology Well Logs	Well Log ID:	391643
Well Tag:	AKN944	Project Tag:	Not Reported
Notice of Intent #:	R062489	Date Received:	17-NOV-04
Diameter:	10.25	Casing Depth:	20
Well Completion:	20-OCT-04	Well Owner:	Auto Wrecking Yard
Well Type:	Resource Protection	Driller #:	Not Reported
Static Level:	0	Flow Rate (GPM):	0
Flow Type:	Not Reported	PSI:	0
Well Test:	Not Reported	Water Reclamation #:	9

B91
SSE
1/8 - 1/4 Mile
Lower

WA WELLS WALOG1000582627

Database:	Ecology Well Logs	Well Log ID:	841271
Well Tag:	Not Reported	Project Tag:	Not Reported
Notice of Intent #:	EE04353	Date Received:	05-FEB-13
Diameter:	2.25	Casing Depth:	20
Well Completion:	08-JAN-13	Well Owner:	Concrete Supplies Farallon
Well Type:	Resource Protection	Driller #:	Not Reported
Static Level:	0	Flow Rate (GPM):	0
Flow Type:	Not Reported	PSI:	0
Well Test:	Not Reported	Water Reclamation #:	9

GEOCHECK® - PHYSICAL SETTING SOURCE MAP FINDINGS

Map ID
Direction
Distance
Elevation

Database EDR ID Number

B92
SSE
1/8 - 1/4 Mile
Lower

WA WELLS WALOG1000582626

Database:	Ecology Well Logs	Well Log ID:	841269
Well Tag:	Not Reported	Project Tag:	Not Reported
Notice of Intent #:	EE04353	Date Received:	05-FEB-13
Diameter:	2.25	Casing Depth:	20
Well Completion:	08-JAN-13	Well Owner:	Concrete Supplies Farallon
Well Type:	Resource Protection	Driller #:	Not Reported
Static Level:	0	Flow Rate (GPM):	0
Flow Type:	Not Reported	PSI:	0
Well Test:	Not Reported	Water Reclamation #:	9

B93
SSE
1/8 - 1/4 Mile
Lower

WA WELLS WALOG1000582625

Database:	Ecology Well Logs	Well Log ID:	841267
Well Tag:	Not Reported	Project Tag:	Not Reported
Notice of Intent #:	EE04353	Date Received:	05-FEB-13
Diameter:	2.25	Casing Depth:	15
Well Completion:	08-JAN-13	Well Owner:	Concrete Supplies Farallon
Well Type:	Resource Protection	Driller #:	Not Reported
Static Level:	0	Flow Rate (GPM):	0
Flow Type:	Not Reported	PSI:	0
Well Test:	Not Reported	Water Reclamation #:	9

B94
SSE
1/8 - 1/4 Mile
Lower

WA WELLS WALOG1000582628

Database:	Ecology Well Logs	Well Log ID:	841273
Well Tag:	Not Reported	Project Tag:	Not Reported
Notice of Intent #:	AE20206	Date Received:	05-FEB-13
Diameter:	2.25	Casing Depth:	20
Well Completion:	08-JAN-13	Well Owner:	Concrete Supplies Farallon
Well Type:	Decommisioning	Driller #:	Not Reported
Static Level:	0	Flow Rate (GPM):	0
Flow Type:	Not Reported	PSI:	0
Well Test:	Not Reported	Water Reclamation #:	9

B95
SSE
1/8 - 1/4 Mile
Lower

WA WELLS WALOG1000749928

Database:	Ecology Well Logs	Well Log ID:	1606060
Well Tag:	Not Reported	Project Tag:	CPT-01
Notice of Intent #:	SE60459	Date Received:	29-DEC-16
Diameter:	1.5	Casing Depth:	60

GEOCHECK® - PHYSICAL SETTING SOURCE MAP FINDINGS

Well Completion:	08-DEC-16	Well Owner:	Coda Consulting Group
Well Type:	Resource Protection	Driller #:	2735
Static Level:	0	Flow Rate (GPM):	0
Flow Type:	Dry Hole	PSI:	0
Well Test:	Not Reported	Water Reclamation #:	9

B96
SSE
1/8 - 1/4 Mile
Lower

WA WELLS WALOG1000582630

Database:	Ecology Well Logs	Well Log ID:	841277
Well Tag:	Not Reported	Project Tag:	Not Reported
Notice of Intent #:	AE20206	Date Received:	05-FEB-13
Diameter:	2.25	Casing Depth:	15
Well Completion:	08-JAN-13	Well Owner:	Concrete Supplies Farallon
Well Type:	Decommisioning	Driller #:	Not Reported
Static Level:	0	Flow Rate (GPM):	0
Flow Type:	Not Reported	PSI:	0
Well Test:	Not Reported	Water Reclamation #:	9

B97
SSE
1/8 - 1/4 Mile
Lower

WA WELLS WALOG1000582629

Database:	Ecology Well Logs	Well Log ID:	841275
Well Tag:	Not Reported	Project Tag:	Not Reported
Notice of Intent #:	AE20206	Date Received:	05-FEB-13
Diameter:	2.25	Casing Depth:	20
Well Completion:	08-JAN-13	Well Owner:	Concrete Supplies Farallon
Well Type:	Decommisioning	Driller #:	Not Reported
Static Level:	0	Flow Rate (GPM):	0
Flow Type:	Not Reported	PSI:	0
Well Test:	Not Reported	Water Reclamation #:	9

B98
SSE
1/8 - 1/4 Mile
Lower

WA WELLS WALOG1000582624

Database:	Ecology Well Logs	Well Log ID:	841265
Well Tag:	Not Reported	Project Tag:	Not Reported
Notice of Intent #:	AE20207	Date Received:	05-FEB-13
Diameter:	2.25	Casing Depth:	10
Well Completion:	08-JAN-13	Well Owner:	Concrete Supplies Farallon
Well Type:	Decommisioning	Driller #:	Not Reported
Static Level:	0	Flow Rate (GPM):	0
Flow Type:	Not Reported	PSI:	0
Well Test:	Not Reported	Water Reclamation #:	9

GEOCHECK® - PHYSICAL SETTING SOURCE MAP FINDINGS

Map ID
Direction
Distance
Elevation

Database EDR ID Number

B99
SSE
1/8 - 1/4 Mile
Lower

WA WELLS WALOG1000582619

Database:	Ecology Well Logs	Well Log ID:	841255
Well Tag:	Not Reported	Project Tag:	Not Reported
Notice of Intent #:	SE47081	Date Received:	05-FEB-13
Diameter:	2.25	Casing Depth:	10
Well Completion:	08-JAN-13	Well Owner:	Concrete Supplies Farallon
Well Type:	Resource Protection	Driller #:	Not Reported
Static Level:	0	Flow Rate (GPM):	0
Flow Type:	Not Reported	PSI:	0
Well Test:	Not Reported	Water Reclamation #:	9

B100
SSE
1/8 - 1/4 Mile
Lower

WA WELLS WALOG1000582618

Database:	Ecology Well Logs	Well Log ID:	841253
Well Tag:	Not Reported	Project Tag:	Not Reported
Notice of Intent #:	SE47081	Date Received:	05-FEB-13
Diameter:	2.25	Casing Depth:	15
Well Completion:	08-JAN-13	Well Owner:	Concrete Supplies Farallon
Well Type:	Resource Protection	Driller #:	Not Reported
Static Level:	0	Flow Rate (GPM):	0
Flow Type:	Not Reported	PSI:	0
Well Test:	Not Reported	Water Reclamation #:	9

B101
SSE
1/8 - 1/4 Mile
Lower

WA WELLS WALOG1000582617

Database:	Ecology Well Logs	Well Log ID:	841251
Well Tag:	Not Reported	Project Tag:	Not Reported
Notice of Intent #:	SE47081	Date Received:	05-FEB-13
Diameter:	2.25	Casing Depth:	15
Well Completion:	08-JAN-13	Well Owner:	Concrete Supplies Farallon
Well Type:	Resource Protection	Driller #:	Not Reported
Static Level:	0	Flow Rate (GPM):	0
Flow Type:	Not Reported	PSI:	0
Well Test:	Not Reported	Water Reclamation #:	9

B102
SSE
1/8 - 1/4 Mile
Lower

WA WELLS WALOG1000582620

Database:	Ecology Well Logs	Well Log ID:	841257
Well Tag:	Not Reported	Project Tag:	Not Reported
Notice of Intent #:	SE47081	Date Received:	05-FEB-13
Diameter:	2.25	Casing Depth:	10

GEOCHECK® - PHYSICAL SETTING SOURCE MAP FINDINGS

Well Completion:	08-JAN-13	Well Owner:	Concrete Supplies Farallon
Well Type:	Resource Protection	Driller #:	Not Reported
Static Level:	0	Flow Rate (GPM):	0
Flow Type:	Not Reported	PSI:	0
Well Test:	Not Reported	Water Reclamation #:	9

B103
SSE
1/8 - 1/4 Mile
Lower

WA WELLS WALOG1000582623

Database:	Ecology Well Logs	Well Log ID:	841263
Well Tag:	Not Reported	Project Tag:	Not Reported
Notice of Intent #:	AE20207	Date Received:	05-FEB-13
Diameter:	2.25	Casing Depth:	10
Well Completion:	08-JAN-13	Well Owner:	Concrete Supplies Farallon
Well Type:	Decommisioning	Driller #:	Not Reported
Static Level:	0	Flow Rate (GPM):	0
Flow Type:	Not Reported	PSI:	0
Well Test:	Not Reported	Water Reclamation #:	9

B104
SSE
1/8 - 1/4 Mile
Lower

WA WELLS WALOG1000582622

Database:	Ecology Well Logs	Well Log ID:	841261
Well Tag:	Not Reported	Project Tag:	Not Reported
Notice of Intent #:	AE20207	Date Received:	05-FEB-13
Diameter:	2.25	Casing Depth:	15
Well Completion:	08-JAN-13	Well Owner:	Concrete Supplies Farallon
Well Type:	Decommisioning	Driller #:	Not Reported
Static Level:	0	Flow Rate (GPM):	0
Flow Type:	Not Reported	PSI:	0
Well Test:	Not Reported	Water Reclamation #:	9

B105
SSE
1/8 - 1/4 Mile
Lower

WA WELLS WALOG1000582621

Database:	Ecology Well Logs	Well Log ID:	841259
Well Tag:	Not Reported	Project Tag:	Not Reported
Notice of Intent #:	AE20207	Date Received:	05-FEB-13
Diameter:	2.25	Casing Depth:	15
Well Completion:	08-JAN-13	Well Owner:	Concrete Supplies Farallon
Well Type:	Decommisioning	Driller #:	Not Reported
Static Level:	0	Flow Rate (GPM):	0
Flow Type:	Not Reported	PSI:	0
Well Test:	Not Reported	Water Reclamation #:	9

GEOCHECK® - PHYSICAL SETTING SOURCE MAP FINDINGS

Map ID
Direction
Distance
Elevation

Database EDR ID Number

B106
SSE
1/8 - 1/4 Mile
Lower

WA WELLS WALOG1000749929

Database:	Ecology Well Logs	Well Log ID:	1606061
Well Tag:	Not Reported	Project Tag:	CPT-02
Notice of Intent #:	SE60459	Date Received:	29-DEC-16
Diameter:	1.5	Casing Depth:	60
Well Completion:	08-DEC-16	Well Owner:	Coda Consulting Group
Well Type:	Resource Protection	Driller #:	2735
Static Level:	0	Flow Rate (GPM):	0
Flow Type:	Dry Hole	PSI:	0
Well Test:	Not Reported	Water Reclamation #:	9

B107
SSE
1/8 - 1/4 Mile
Lower

WA WELLS WALOG1000781462

Database:	Ecology Well Logs	Well Log ID:	1707026
Well Tag:	BKX587	Project Tag:	Not Reported
Notice of Intent #:	RE15309	Date Received:	08-JAN-18
Diameter:	4.5	Casing Depth:	20
Well Completion:	14-DEC-17	Well Owner:	Donald Phelps
Well Type:	Resource Protection	Driller #:	3216
Static Level:	0	Flow Rate (GPM):	0
Flow Type:	Not Reported	PSI:	0
Well Test:	Not Reported	Water Reclamation #:	9

B108
SSE
1/8 - 1/4 Mile
Lower

WA WELLS WALOG1000749939

Database:	Ecology Well Logs	Well Log ID:	1606071
Well Tag:	Not Reported	Project Tag:	CPT-06
Notice of Intent #:	AE40577	Date Received:	29-DEC-16
Diameter:	1.5	Casing Depth:	60
Well Completion:	08-DEC-16	Well Owner:	Coda Consulting Group
Well Type:	Decommisioning	Driller #:	2735
Static Level:	0	Flow Rate (GPM):	0
Flow Type:	Dry Hole	PSI:	0
Well Test:	Not Reported	Water Reclamation #:	9

B109
SSE
1/8 - 1/4 Mile
Lower

WA WELLS WALOG1000749938

Database:	Ecology Well Logs	Well Log ID:	1606070
Well Tag:	Not Reported	Project Tag:	CPT-05
Notice of Intent #:	AE40577	Date Received:	29-DEC-16
Diameter:	1.5	Casing Depth:	60

GEOCHECK® - PHYSICAL SETTING SOURCE MAP FINDINGS

Well Completion:	08-DEC-16	Well Owner:	Coda Consulting Group
Well Type:	Decommissioning	Driller #:	2735
Static Level:	0	Flow Rate (GPM):	0
Flow Type:	Dry Hole	PSI:	0
Well Test:	Not Reported	Water Reclamation #:	9

B110
SSE
1/8 - 1/4 Mile
Lower

WA WELLS WALOG1000782655

Database:	Ecology Well Logs	Well Log ID:	1708889
Well Tag:	BKX590	Project Tag:	Not Reported
Notice of Intent #:	RE15309	Date Received:	08-JAN-18
Diameter:	4.5	Casing Depth:	25
Well Completion:	15-DEC-17	Well Owner:	Donald Phelps
Well Type:	Resource Protection	Driller #:	3216
Static Level:	0	Flow Rate (GPM):	0
Flow Type:	Not Reported	PSI:	0
Well Test:	Not Reported	Water Reclamation #:	9

B111
SSE
1/8 - 1/4 Mile
Lower

WA WELLS WALOG1000803029

Database:	Ecology Well Logs	Well Log ID:	1707096
Well Tag:	BKX586	Project Tag:	Not Reported
Notice of Intent #:	RE15309	Date Received:	08-JAN-18
Diameter:	4.5	Casing Depth:	20
Well Completion:	14-DEC-17	Well Owner:	Donald Phelps
Well Type:	Resource Protection	Driller #:	3216
Static Level:	0	Flow Rate (GPM):	0
Flow Type:	Not Reported	PSI:	0
Well Test:	Not Reported	Water Reclamation #:	9

B112
SSE
1/8 - 1/4 Mile
Lower

WA WELLS WALOG1000782662

Database:	Ecology Well Logs	Well Log ID:	1708911
Well Tag:	BKX589	Project Tag:	Not Reported
Notice of Intent #:	RE15309	Date Received:	08-JAN-18
Diameter:	4.5	Casing Depth:	20
Well Completion:	14-DEC-17	Well Owner:	Donald Phelps
Well Type:	Resource Protection	Driller #:	3216
Static Level:	0	Flow Rate (GPM):	0
Flow Type:	Not Reported	PSI:	0
Well Test:	Not Reported	Water Reclamation #:	9

GEOCHECK® - PHYSICAL SETTING SOURCE MAP FINDINGS

Map ID
Direction
Distance
Elevation

Database EDR ID Number

B113
SSE
1/8 - 1/4 Mile
Lower

WA WELLS WALOG1000782656

Database: Ecology Well Logs
Well Tag: BKX591
Notice of Intent #: RE15309
Diameter: 4.5
Well Completion: 15-DEC-17
Well Type: Resource Protection
Static Level: 0
Flow Type: Not Reported
Well Test: Not Reported

Well Log ID: 1708890
Project Tag: Not Reported
Date Received: 08-JAN-18
Casing Depth: 25
Well Owner: Donald Phelps
Driller #: 3216
Flow Rate (GPM): 0
PSI: 0
Water Reclamation #: 9

B114
SSE
1/8 - 1/4 Mile
Lower

WA WELLS WALOG1000749937

Database: Ecology Well Logs
Well Tag: Not Reported
Notice of Intent #: AE40577
Diameter: 1.5
Well Completion: 08-DEC-16
Well Type: Decommissioning
Static Level: 0
Flow Type: Dry Hole
Well Test: Not Reported

Well Log ID: 1606069
Project Tag: CPT-04
Date Received: 29-DEC-16
Casing Depth: 60
Well Owner: Coda Consulting Group
Driller #: 2735
Flow Rate (GPM): 0
PSI: 0
Water Reclamation #: 9

B115
SSE
1/8 - 1/4 Mile
Lower

WA WELLS WALOG1000749932

Database: Ecology Well Logs
Well Tag: Not Reported
Notice of Intent #: SE60459
Diameter: 1.5
Well Completion: 08-DEC-16
Well Type: Resource Protection
Static Level: 0
Flow Type: Dry Hole
Well Test: Not Reported

Well Log ID: 1606064
Project Tag: CPT-05
Date Received: 29-DEC-16
Casing Depth: 60
Well Owner: Coda Consulting Group
Driller #: 2735
Flow Rate (GPM): 0
PSI: 0
Water Reclamation #: 9

B116
SSE
1/8 - 1/4 Mile
Lower

WA WELLS WALOG1000749931

Database: Ecology Well Logs
Well Tag: Not Reported
Notice of Intent #: SE60459
Diameter: 1.5

Well Log ID: 1606063
Project Tag: CPT-04
Date Received: 29-DEC-16
Casing Depth: 60

GEOCHECK® - PHYSICAL SETTING SOURCE MAP FINDINGS

Well Completion:	08-DEC-16	Well Owner:	Coda Consulting Group
Well Type:	Resource Protection	Driller #:	2735
Static Level:	0	Flow Rate (GPM):	0
Flow Type:	Dry Hole	PSI:	0
Well Test:	Not Reported	Water Reclamation #:	9

B117
SSE
1/8 - 1/4 Mile
Lower

WA WELLS WALOG1000749930

Database:	Ecology Well Logs	Well Log ID:	1606062
Well Tag:	Not Reported	Project Tag:	CPT-03
Notice of Intent #:	SE60459	Date Received:	29-DEC-16
Diameter:	1.5	Casing Depth:	60
Well Completion:	08-DEC-16	Well Owner:	Coda Consulting Group
Well Type:	Resource Protection	Driller #:	2735
Static Level:	0	Flow Rate (GPM):	0
Flow Type:	Dry Hole	PSI:	0
Well Test:	Not Reported	Water Reclamation #:	9

B118
SSE
1/8 - 1/4 Mile
Lower

WA WELLS WALOG1000749933

Database:	Ecology Well Logs	Well Log ID:	1606065
Well Tag:	Not Reported	Project Tag:	CPT-06
Notice of Intent #:	SE60459	Date Received:	29-DEC-16
Diameter:	1.5	Casing Depth:	60
Well Completion:	08-DEC-16	Well Owner:	Coda Consulting Group
Well Type:	Resource Protection	Driller #:	2735
Static Level:	0	Flow Rate (GPM):	0
Flow Type:	Dry Hole	PSI:	0
Well Test:	Not Reported	Water Reclamation #:	9

B119
SSE
1/8 - 1/4 Mile
Lower

WA WELLS WALOG1000749936

Database:	Ecology Well Logs	Well Log ID:	1606068
Well Tag:	Not Reported	Project Tag:	CPT-03
Notice of Intent #:	AE40577	Date Received:	29-DEC-16
Diameter:	1.5	Casing Depth:	60
Well Completion:	08-DEC-16	Well Owner:	Coda Consulting Group
Well Type:	Decommisioning	Driller #:	2735
Static Level:	0	Flow Rate (GPM):	0
Flow Type:	Dry Hole	PSI:	0
Well Test:	Not Reported	Water Reclamation #:	9

GEOCHECK® - PHYSICAL SETTING SOURCE MAP FINDINGS

Map ID
Direction
Distance
Elevation

Database EDR ID Number

B120
SSE
1/8 - 1/4 Mile
Lower

WA WELLS WALOG1000749935

Database:	Ecology Well Logs	Well Log ID:	1606067
Well Tag:	Not Reported	Project Tag:	CPT-02
Notice of Intent #:	AE40577	Date Received:	29-DEC-16
Diameter:	1.5	Casing Depth:	60
Well Completion:	08-DEC-16	Well Owner:	Coda Consulting Group
Well Type:	Decommisioning	Driller #:	2735
Static Level:	0	Flow Rate (GPM):	0
Flow Type:	Dry Hole	PSI:	0
Well Test:	Not Reported	Water Reclamation #:	9

B121
SSE
1/8 - 1/4 Mile
Lower

WA WELLS WALOG1000749934

Database:	Ecology Well Logs	Well Log ID:	1606066
Well Tag:	Not Reported	Project Tag:	CPT-01
Notice of Intent #:	AE40577	Date Received:	29-DEC-16
Diameter:	1.5	Casing Depth:	60
Well Completion:	08-DEC-16	Well Owner:	Coda Consulting Group
Well Type:	Decommisioning	Driller #:	2735
Static Level:	0	Flow Rate (GPM):	0
Flow Type:	Dry Hole	PSI:	0
Well Test:	Not Reported	Water Reclamation #:	9

B122
SSE
1/8 - 1/4 Mile
Lower

WA WELLS WALOG1000330094

Database:	Ecology Well Logs	Well Log ID:	415042
Well Tag:	AKT184	Project Tag:	Not Reported
Notice of Intent #:	R066631	Date Received:	26-JUL-05
Diameter:	8	Casing Depth:	37
Well Completion:	03-JUN-05	Well Owner:	Kens Auto Wrecking
Well Type:	Resource Protection	Driller #:	Not Reported
Static Level:	0	Flow Rate (GPM):	0
Flow Type:	Not Reported	PSI:	0
Well Test:	Not Reported	Water Reclamation #:	9

B123
SSE
1/8 - 1/4 Mile
Lower

WA WELLS WALOG1000330093

Database:	Ecology Well Logs	Well Log ID:	415041
Well Tag:	AKT183	Project Tag:	Not Reported
Notice of Intent #:	R066631	Date Received:	26-JUL-05
Diameter:	8	Casing Depth:	37

GEOCHECK® - PHYSICAL SETTING SOURCE MAP FINDINGS

Well Completion:	03-JUN-05	Well Owner:	Kens Auto Wrecking
Well Type:	Resource Protection	Driller #:	Not Reported
Static Level:	0	Flow Rate (GPM):	0
Flow Type:	Not Reported	PSI:	0
Well Test:	Not Reported	Water Reclamation #:	9

B124
SSE
1/8 - 1/4 Mile
Lower

WA WELLS WALOG1000330092

Database:	Ecology Well Logs	Well Log ID:	415040
Well Tag:	AKT182	Project Tag:	Not Reported
Notice of Intent #:	R066631	Date Received:	26-JUL-05
Diameter:	8	Casing Depth:	37
Well Completion:	03-JUN-05	Well Owner:	Kens Auto Wrecking
Well Type:	Resource Protection	Driller #:	Not Reported
Static Level:	0	Flow Rate (GPM):	0
Flow Type:	Not Reported	PSI:	0
Well Test:	Not Reported	Water Reclamation #:	9

B125
SSE
1/8 - 1/4 Mile
Lower

WA WELLS WALOG1000330095

Database:	Ecology Well Logs	Well Log ID:	415043
Well Tag:	AKT185	Project Tag:	Not Reported
Notice of Intent #:	R066631	Date Received:	26-JUL-05
Diameter:	8	Casing Depth:	37
Well Completion:	03-JUN-05	Well Owner:	Kens Auto Wrecking
Well Type:	Resource Protection	Driller #:	Not Reported
Static Level:	0	Flow Rate (GPM):	0
Flow Type:	Not Reported	PSI:	0
Well Test:	Not Reported	Water Reclamation #:	9

B126
SSE
1/8 - 1/4 Mile
Lower

WA WELLS WALOG1000338150

Database:	Ecology Well Logs	Well Log ID:	425624
Well Tag:	AKL040	Project Tag:	Not Reported
Notice of Intent #:	R066960	Date Received:	21-NOV-05
Diameter:	8.25	Casing Depth:	35
Well Completion:	16-SEP-05	Well Owner:	Kens Auto Wrecking
Well Type:	Resource Protection	Driller #:	Not Reported
Static Level:	0	Flow Rate (GPM):	0
Flow Type:	Not Reported	PSI:	0
Well Test:	Not Reported	Water Reclamation #:	9

GEOCHECK® - PHYSICAL SETTING SOURCE MAP FINDINGS

Map ID
Direction
Distance
Elevation

Database EDR ID Number

B127
SSE
1/8 - 1/4 Mile
Lower

WA WELLS WALOG1000330097

Database:	Ecology Well Logs	Well Log ID:	415045
Well Tag:	AKT187	Project Tag:	Not Reported
Notice of Intent #:	R066631	Date Received:	26-JUL-05
Diameter:	8	Casing Depth:	37
Well Completion:	03-JUN-05	Well Owner:	Kens Auto Wrecking
Well Type:	Resource Protection	Driller #:	Not Reported
Static Level:	0	Flow Rate (GPM):	0
Flow Type:	Not Reported	PSI:	0
Well Test:	Not Reported	Water Reclamation #:	9

B128
SSE
1/8 - 1/4 Mile
Lower

WA WELLS WALOG1000330096

Database:	Ecology Well Logs	Well Log ID:	415044
Well Tag:	AKT186	Project Tag:	Not Reported
Notice of Intent #:	R066631	Date Received:	26-JUL-05
Diameter:	8	Casing Depth:	37
Well Completion:	03-JUN-05	Well Owner:	Kens Auto Wrecking
Well Type:	Resource Protection	Driller #:	Not Reported
Static Level:	0	Flow Rate (GPM):	0
Flow Type:	Not Reported	PSI:	0
Well Test:	Not Reported	Water Reclamation #:	9

B129
SSE
1/8 - 1/4 Mile
Lower

WA WELLS WALOG1000330091

Database:	Ecology Well Logs	Well Log ID:	415039
Well Tag:	AKT180	Project Tag:	Not Reported
Notice of Intent #:	R066631	Date Received:	26-JUL-05
Diameter:	8	Casing Depth:	37
Well Completion:	03-JUN-05	Well Owner:	Kens Auto Wrecking
Well Type:	Resource Protection	Driller #:	Not Reported
Static Level:	0	Flow Rate (GPM):	0
Flow Type:	Not Reported	PSI:	0
Well Test:	Not Reported	Water Reclamation #:	9

B130
SSE
1/8 - 1/4 Mile
Lower

WA WELLS WALOG1000330086

Database:	Ecology Well Logs	Well Log ID:	415034
Well Tag:	AKT159	Project Tag:	Not Reported
Notice of Intent #:	R066631	Date Received:	26-JUL-05
Diameter:	8	Casing Depth:	37.5

GEOCHECK® - PHYSICAL SETTING SOURCE MAP FINDINGS

Well Completion:	03-JUN-05	Well Owner:	Kens Auto Wrecking
Well Type:	Resource Protection	Driller #:	Not Reported
Static Level:	0	Flow Rate (GPM):	0
Flow Type:	Not Reported	PSI:	0
Well Test:	Not Reported	Water Reclamation #:	9

B131
SSE
1/8 - 1/4 Mile
Lower

WA WELLS WALOG1000330085

Database:	Ecology Well Logs	Well Log ID:	415033
Well Tag:	AKT158	Project Tag:	Not Reported
Notice of Intent #:	R066631	Date Received:	26-JUL-05
Diameter:	8	Casing Depth:	20
Well Completion:	03-JUN-05	Well Owner:	Kens Auto Wrecking
Well Type:	Resource Protection	Driller #:	Not Reported
Static Level:	0	Flow Rate (GPM):	0
Flow Type:	Not Reported	PSI:	0
Well Test:	Not Reported	Water Reclamation #:	9

B132
SSE
1/8 - 1/4 Mile
Lower

WA WELLS WALOG1000330084

Database:	Ecology Well Logs	Well Log ID:	415032
Well Tag:	AKT175	Project Tag:	Not Reported
Notice of Intent #:	R066631	Date Received:	26-JUL-05
Diameter:	8.25	Casing Depth:	35
Well Completion:	03-JUN-05	Well Owner:	Kens Auto Wrecking
Well Type:	Resource Protection	Driller #:	Not Reported
Static Level:	0	Flow Rate (GPM):	0
Flow Type:	Not Reported	PSI:	0
Well Test:	Not Reported	Water Reclamation #:	9

B133
SSE
1/8 - 1/4 Mile
Lower

WA WELLS WALOG1000330087

Database:	Ecology Well Logs	Well Log ID:	415035
Well Tag:	AKT160	Project Tag:	Not Reported
Notice of Intent #:	R066631	Date Received:	26-JUL-05
Diameter:	8	Casing Depth:	37.5
Well Completion:	03-JUN-05	Well Owner:	Kens Auto Wrecking
Well Type:	Resource Protection	Driller #:	Not Reported
Static Level:	0	Flow Rate (GPM):	0
Flow Type:	Not Reported	PSI:	0
Well Test:	Not Reported	Water Reclamation #:	9

GEOCHECK® - PHYSICAL SETTING SOURCE MAP FINDINGS

Map ID
Direction
Distance
Elevation

Database EDR ID Number

B134
SSE
1/8 - 1/4 Mile
Lower

WA WELLS WALOG1000330090

Database:	Ecology Well Logs	Well Log ID:	415038
Well Tag:	AKT179	Project Tag:	Not Reported
Notice of Intent #:	R066631	Date Received:	26-JUL-05
Diameter:	8	Casing Depth:	37
Well Completion:	03-JUN-05	Well Owner:	Kens Auto Wrecking
Well Type:	Resource Protection	Driller #:	Not Reported
Static Level:	0	Flow Rate (GPM):	0
Flow Type:	Not Reported	PSI:	0
Well Test:	Not Reported	Water Reclamation #:	9

B135
SSE
1/8 - 1/4 Mile
Lower

WA WELLS WALOG1000330089

Database:	Ecology Well Logs	Well Log ID:	415037
Well Tag:	AKT178	Project Tag:	Not Reported
Notice of Intent #:	R066631	Date Received:	26-JUL-05
Diameter:	8	Casing Depth:	37
Well Completion:	03-JUN-05	Well Owner:	Kens Auto Wrecking
Well Type:	Resource Protection	Driller #:	Not Reported
Static Level:	0	Flow Rate (GPM):	0
Flow Type:	Not Reported	PSI:	0
Well Test:	Not Reported	Water Reclamation #:	9

B136
SSE
1/8 - 1/4 Mile
Lower

WA WELLS WALOG1000330088

Database:	Ecology Well Logs	Well Log ID:	415036
Well Tag:	AKT177	Project Tag:	Not Reported
Notice of Intent #:	R066631	Date Received:	26-JUL-05
Diameter:	8	Casing Depth:	37
Well Completion:	03-JUN-05	Well Owner:	Kens Auto Wrecking
Well Type:	Resource Protection	Driller #:	Not Reported
Static Level:	0	Flow Rate (GPM):	0
Flow Type:	Not Reported	PSI:	0
Well Test:	Not Reported	Water Reclamation #:	9

B137
SSE
1/8 - 1/4 Mile
Lower

WA WELLS WALOG1000338151

Database:	Ecology Well Logs	Well Log ID:	425626
Well Tag:	AKL041	Project Tag:	Not Reported
Notice of Intent #:	R066960	Date Received:	21-NOV-05
Diameter:	8.25	Casing Depth:	35

GEOCHECK® - PHYSICAL SETTING SOURCE MAP FINDINGS

Well Completion:	16-SEP-05	Well Owner:	Kens Auto Wrecking
Well Type:	Resource Protection	Driller #:	Not Reported
Static Level:	0	Flow Rate (GPM):	0
Flow Type:	Not Reported	PSI:	0
Well Test:	Not Reported	Water Reclamation #:	9

B138
SSE
1/8 - 1/4 Mile
Lower

WA WELLS WALOG1000476957

Database:	Ecology Well Logs	Well Log ID:	632574
Well Tag:	Not Reported	Project Tag:	Not Reported
Notice of Intent #:	AE07965	Date Received:	22-JAN-10
Diameter:	0	Casing Depth:	71.5
Well Completion:	18-DEC-09	Well Owner:	City Of Kent
Well Type:	Decommisioning	Driller #:	Not Reported
Static Level:	0	Flow Rate (GPM):	0
Flow Type:	Not Reported	PSI:	0
Well Test:	Not Reported	Water Reclamation #:	9

B139
SSE
1/8 - 1/4 Mile
Lower

WA WELLS WALOG1000476956

Database:	Ecology Well Logs	Well Log ID:	632572
Well Tag:	Not Reported	Project Tag:	Not Reported
Notice of Intent #:	AE07965	Date Received:	22-JAN-10
Diameter:	0	Casing Depth:	51.5
Well Completion:	17-DEC-09	Well Owner:	City Of Kent
Well Type:	Decommisioning	Driller #:	Not Reported
Static Level:	0	Flow Rate (GPM):	0
Flow Type:	Not Reported	PSI:	0
Well Test:	Not Reported	Water Reclamation #:	9

B140
SSE
1/8 - 1/4 Mile
Lower

WA WELLS WALOG1000476955

Database:	Ecology Well Logs	Well Log ID:	632570
Well Tag:	Not Reported	Project Tag:	Not Reported
Notice of Intent #:	SE06112	Date Received:	22-JAN-10
Diameter:	0	Casing Depth:	71.5
Well Completion:	18-DEC-09	Well Owner:	City Of Kent
Well Type:	Resource Protection	Driller #:	Not Reported
Static Level:	0	Flow Rate (GPM):	0
Flow Type:	Not Reported	PSI:	0
Well Test:	Not Reported	Water Reclamation #:	9

GEOCHECK® - PHYSICAL SETTING SOURCE MAP FINDINGS

Map ID
Direction
Distance
Elevation

Database EDR ID Number

B141
SSE
1/8 - 1/4 Mile
Lower

WA WELLS WALOG1000482815

Database: Ecology Well Logs
Well Tag: Not Reported
Notice of Intent #: AE07965
Diameter: 0
Well Completion: 14-DEC-09
Well Type: Decommissioning
Static Level: 0
Flow Type: Not Reported
Well Test: Not Reported

Well Log ID: 644444
Project Tag: Not Reported
Date Received: 22-JAN-10
Casing Depth: 71.5
Well Owner: City Of Kent
Driller #: Not Reported
Flow Rate (GPM): 0
PSI: 0
Water Reclamation #: 9

B142
SSE
1/8 - 1/4 Mile
Lower

WA WELLS WALOG1000552950

Database: Ecology Well Logs
Well Tag: AKF013
Notice of Intent #: RE06781
Diameter: 0
Well Completion: 15-FEB-12
Well Type: Resource Protection
Static Level: 0
Flow Type: Not Reported
Well Test: Not Reported

Well Log ID: 781562
Project Tag: Not Reported
Date Received: 09-MAR-12
Casing Depth: 0
Well Owner: Binford Metals Llc | G-Logics
Driller #: Not Reported
Flow Rate (GPM): 0
PSI: 0
Water Reclamation #: 9

B143
SSE
1/8 - 1/4 Mile
Lower

WA WELLS WALOG1000482817

Database: Ecology Well Logs
Well Tag: Not Reported
Notice of Intent #: AE07965
Diameter: 0
Well Completion: 16-DEC-09
Well Type: Decommissioning
Static Level: 0
Flow Type: Not Reported
Well Test: Not Reported

Well Log ID: 644448
Project Tag: Not Reported
Date Received: 22-JAN-10
Casing Depth: 51.5
Well Owner: City Of Kent
Driller #: Not Reported
Flow Rate (GPM): 0
PSI: 0
Water Reclamation #: 9

B144
SSE
1/8 - 1/4 Mile
Lower

WA WELLS WALOG1000482816

Database: Ecology Well Logs
Well Tag: Not Reported
Notice of Intent #: AE07965
Diameter: 0

Well Log ID: 644446
Project Tag: Not Reported
Date Received: 22-JAN-10
Casing Depth: 51.5

GEOCHECK® - PHYSICAL SETTING SOURCE MAP FINDINGS

Well Completion:	15-DEC-09	Well Owner:	City Of Kent
Well Type:	Decommissioning	Driller #:	Not Reported
Static Level:	0	Flow Rate (GPM):	0
Flow Type:	Not Reported	PSI:	0
Well Test:	Not Reported	Water Reclamation #:	9

B145
SSE
1/8 - 1/4 Mile
Lower

WA WELLS WALOG1000476954

Database:	Ecology Well Logs	Well Log ID:	632568
Well Tag:	Not Reported	Project Tag:	Not Reported
Notice of Intent #:	SE06112	Date Received:	22-JAN-10
Diameter:	0	Casing Depth:	51.5
Well Completion:	17-DEC-09	Well Owner:	City Of Kent
Well Type:	Resource Protection	Driller #:	Not Reported
Static Level:	0	Flow Rate (GPM):	0
Flow Type:	Not Reported	PSI:	0
Well Test:	Not Reported	Water Reclamation #:	9

B146
SSE
1/8 - 1/4 Mile
Lower

WA WELLS WALOG1000338833

Database:	Ecology Well Logs	Well Log ID:	426480
Well Tag:	AKT123	Project Tag:	Not Reported
Notice of Intent #:	R066617	Date Received:	26-MAY-05
Diameter:	10	Casing Depth:	40
Well Completion:	09-MAY-05	Well Owner:	Ken Auto Wrecking
Well Type:	Resource Protection	Driller #:	Not Reported
Static Level:	0	Flow Rate (GPM):	0
Flow Type:	Not Reported	PSI:	0
Well Test:	Not Reported	Water Reclamation #:	9

B147
SSE
1/8 - 1/4 Mile
Lower

WA WELLS WALOG1000338832

Database:	Ecology Well Logs	Well Log ID:	426479
Well Tag:	AKT124	Project Tag:	Not Reported
Notice of Intent #:	R066617	Date Received:	26-MAY-05
Diameter:	10	Casing Depth:	40
Well Completion:	09-MAY-05	Well Owner:	Ken Auto Wrecking
Well Type:	Resource Protection	Driller #:	Not Reported
Static Level:	0	Flow Rate (GPM):	0
Flow Type:	Not Reported	PSI:	0
Well Test:	Not Reported	Water Reclamation #:	9

GEOCHECK® - PHYSICAL SETTING SOURCE MAP FINDINGS

Map ID
Direction
Distance
Elevation

Database EDR ID Number

B148
SSE
1/8 - 1/4 Mile
Lower

WA WELLS WALOG1000338152

Database:	Ecology Well Logs	Well Log ID:	425627
Well Tag:	AKL042	Project Tag:	Not Reported
Notice of Intent #:	R066960	Date Received:	21-NOV-05
Diameter:	8.25	Casing Depth:	35
Well Completion:	16-SEP-05	Well Owner:	Kens Auto Wrecking
Well Type:	Resource Protection	Driller #:	Not Reported
Static Level:	0	Flow Rate (GPM):	0
Flow Type:	Not Reported	PSI:	0
Well Test:	Not Reported	Water Reclamation #:	9

B149
SSE
1/8 - 1/4 Mile
Lower

WA WELLS WALOG1000338834

Database:	Ecology Well Logs	Well Log ID:	426481
Well Tag:	AKT125	Project Tag:	Not Reported
Notice of Intent #:	R066617	Date Received:	26-MAY-05
Diameter:	10	Casing Depth:	40
Well Completion:	09-MAY-05	Well Owner:	Ken Auto Wrecking
Well Type:	Resource Protection	Driller #:	Not Reported
Static Level:	0	Flow Rate (GPM):	0
Flow Type:	Not Reported	PSI:	0
Well Test:	Not Reported	Water Reclamation #:	9

B150
SSE
1/8 - 1/4 Mile
Lower

WA WELLS WALOG1000476953

Database:	Ecology Well Logs	Well Log ID:	632566
Well Tag:	Not Reported	Project Tag:	Not Reported
Notice of Intent #:	SE06112	Date Received:	22-JAN-10
Diameter:	0	Casing Depth:	51.5
Well Completion:	16-DEC-09	Well Owner:	City Of Kent
Well Type:	Resource Protection	Driller #:	Not Reported
Static Level:	0	Flow Rate (GPM):	0
Flow Type:	Not Reported	PSI:	0
Well Test:	Not Reported	Water Reclamation #:	9

B151
SSE
1/8 - 1/4 Mile
Lower

WA WELLS WALOG1000476952

Database:	Ecology Well Logs	Well Log ID:	632564
Well Tag:	Not Reported	Project Tag:	Not Reported
Notice of Intent #:	SE06112	Date Received:	22-JAN-10
Diameter:	0	Casing Depth:	51.5

GEOCHECK® - PHYSICAL SETTING SOURCE MAP FINDINGS

Well Completion:	15-DEC-09	Well Owner:	City Of Kent
Well Type:	Resource Protection	Driller #:	Not Reported
Static Level:	0	Flow Rate (GPM):	0
Flow Type:	Not Reported	PSI:	0
Well Test:	Not Reported	Water Reclamation #:	9

B152
SSE
1/8 - 1/4 Mile
Lower

WA WELLS WALOG1000476951

Database:	Ecology Well Logs	Well Log ID:	632562
Well Tag:	Not Reported	Project Tag:	Not Reported
Notice of Intent #:	SE06112	Date Received:	22-JAN-10
Diameter:	0	Casing Depth:	71.5
Well Completion:	14-DEC-09	Well Owner:	City Of Kent
Well Type:	Resource Protection	Driller #:	Not Reported
Static Level:	0	Flow Rate (GPM):	0
Flow Type:	Not Reported	PSI:	0
Well Test:	Not Reported	Water Reclamation #:	9

C153
WNW
1/8 - 1/4 Mile
Lower

WA WELLS WALOG1000395453

Database:	Ecology Well Logs	Well Log ID:	507532
Well Tag:	Not Reported	Project Tag:	Not Reported
Notice of Intent #:	S031309	Date Received:	15-OCT-07
Diameter:	0	Casing Depth:	50
Well Completion:	18-JAN-07	Well Owner:	Sound Investment Prop
Well Type:	Resource Protection	Driller #:	Not Reported
Static Level:	0	Flow Rate (GPM):	0
Flow Type:	Not Reported	PSI:	0
Well Test:	Not Reported	Water Reclamation #:	9

C154
WNW
1/8 - 1/4 Mile
Lower

WA WELLS WALOG1000395452

Database:	Ecology Well Logs	Well Log ID:	507531
Well Tag:	Not Reported	Project Tag:	Not Reported
Notice of Intent #:	A118048	Date Received:	15-OCT-07
Diameter:	0	Casing Depth:	0
Well Completion:	18-JAN-07	Well Owner:	Sound Investment Prop Llc
Well Type:	Decommisioning	Driller #:	Not Reported
Static Level:	0	Flow Rate (GPM):	0
Flow Type:	Not Reported	PSI:	0
Well Test:	Not Reported	Water Reclamation #:	9

GEOCHECK® - PHYSICAL SETTING SOURCE MAP FINDINGS

Map ID
Direction
Distance
Elevation

Database EDR ID Number

C155
WNW
1/8 - 1/4 Mile
Lower

WA WELLS WALOG1000595095

Database: Ecology Well Logs
Well Tag: Not Reported
Notice of Intent #: SE48674
Diameter: 1.5
Well Completion: 01-JUL-13
Well Type: Resource Protection
Static Level: 0
Flow Type: Not Reported
Well Test: Not Reported

Well Log ID: 866108
Project Tag: Not Reported
Date Received: 03-JUL-13
Casing Depth: 50
Well Owner: City Of Kent
Driller #: Not Reported
Flow Rate (GPM): 0
PSI: 0
Water Reclamation #: 9

C156
WNW
1/8 - 1/4 Mile
Lower

WA WELLS WALOG1000408042

Database: Ecology Well Logs
Well Tag: BAB122
Notice of Intent #: R073517
Diameter: 8.25
Well Completion: 13-FEB-08
Well Type: Resource Protection
Static Level: 0
Flow Type: Not Reported
Well Test: Not Reported

Well Log ID: 525747
Project Tag: Not Reported
Date Received: 13-MAR-08
Casing Depth: 30
Well Owner: Puget Sound Energy | Golder Associates
Driller #: Not Reported
Flow Rate (GPM): 0
PSI: 0
Water Reclamation #: 9

C157
WNW
1/8 - 1/4 Mile
Lower

WA WELLS WALOG1000323263

Database: Ecology Well Logs
Well Tag: Not Reported
Notice of Intent #: E004897
Diameter: 2
Well Completion: 08-NOV-03
Well Type: Resource Protection
Static Level: 0
Flow Type: Not Reported
Well Test: Not Reported

Well Log ID: 406431
Project Tag: Not Reported
Date Received: 14-APR-05
Casing Depth: 23
Well Owner: Rodger Herbert
Driller #: Not Reported
Flow Rate (GPM): 0
PSI: 0
Water Reclamation #: 9

C158
WNW
1/8 - 1/4 Mile
Lower

WA WELLS WALOG1000323262

Database: Ecology Well Logs
Well Tag: Not Reported
Notice of Intent #: A068591
Diameter: 2

Well Log ID: 406430
Project Tag: Not Reported
Date Received: 14-APR-05
Casing Depth: 23

GEOCHECK® - PHYSICAL SETTING SOURCE MAP FINDINGS

Well Completion:	08-NOV-03	Well Owner:	Rodger Herbert
Well Type:	Decommissioning	Driller #:	Not Reported
Static Level:	0	Flow Rate (GPM):	0
Flow Type:	Not Reported	PSI:	0
Well Test:	Not Reported	Water Reclamation #:	9

C159
WNW
1/8 - 1/4 Mile
Lower

WA WELLS WALOG1000323265

Database:	Ecology Well Logs	Well Log ID:	406433
Well Tag:	Not Reported	Project Tag:	Not Reported
Notice of Intent #:	E004897	Date Received:	14-APR-05
Diameter:	2	Casing Depth:	23
Well Completion:	08-NOV-03	Well Owner:	Rodger Herbert
Well Type:	Resource Protection	Driller #:	Not Reported
Static Level:	0	Flow Rate (GPM):	0
Flow Type:	Not Reported	PSI:	0
Well Test:	Not Reported	Water Reclamation #:	9

C160
WNW
1/8 - 1/4 Mile
Lower

WA WELLS WALOG1000323264

Database:	Ecology Well Logs	Well Log ID:	406432
Well Tag:	Not Reported	Project Tag:	Not Reported
Notice of Intent #:	E004897	Date Received:	14-APR-05
Diameter:	2	Casing Depth:	23
Well Completion:	08-NOV-03	Well Owner:	Rodger Herbert
Well Type:	Resource Protection	Driller #:	Not Reported
Static Level:	0	Flow Rate (GPM):	0
Flow Type:	Not Reported	PSI:	0
Well Test:	Not Reported	Water Reclamation #:	9

C161
WNW
1/8 - 1/4 Mile
Lower

WA WELLS WALOG1000595096

Database:	Ecology Well Logs	Well Log ID:	866110
Well Tag:	Not Reported	Project Tag:	Not Reported
Notice of Intent #:	SE48674	Date Received:	03-JUL-13
Diameter:	1.5	Casing Depth:	50
Well Completion:	01-JUL-13	Well Owner:	City Of Kent
Well Type:	Resource Protection	Driller #:	Not Reported
Static Level:	0	Flow Rate (GPM):	0
Flow Type:	Not Reported	PSI:	0
Well Test:	Not Reported	Water Reclamation #:	9

GEOCHECK® - PHYSICAL SETTING SOURCE MAP FINDINGS

Map ID
Direction
Distance
Elevation

Database EDR ID Number

C162
WNW
1/8 - 1/4 Mile
Lower

WA WELLS WALOG1000685165

Database:	Ecology Well Logs	Well Log ID:	1051742
Well Tag:	Not Reported	Project Tag:	Not Reported
Notice of Intent #:	SE55576	Date Received:	04-SEP-15
Diameter:	2.25	Casing Depth:	25
Well Completion:	13-AUG-15	Well Owner:	Oplc Kent Block Valve
Well Type:	Resource Protection	Driller #:	2549
Static Level:	18	Flow Rate (GPM):	0
Flow Type:	Static Level	PSI:	0
Well Test:	Not Reported	Water Reclamation #:	9

C163
WNW
1/8 - 1/4 Mile
Lower

WA WELLS WALOG1000685159

Database:	Ecology Well Logs	Well Log ID:	1051736
Well Tag:	Not Reported	Project Tag:	Not Reported
Notice of Intent #:	AE33272	Date Received:	04-SEP-15
Diameter:	2.25	Casing Depth:	20
Well Completion:	12-AUG-15	Well Owner:	Oplc Kent Block Valve
Well Type:	Decommisioning	Driller #:	2549
Static Level:	18	Flow Rate (GPM):	0
Flow Type:	Static Level	PSI:	0
Well Test:	Not Reported	Water Reclamation #:	9

C164
WNW
1/8 - 1/4 Mile
Lower

WA WELLS WALOG1000685173

Database:	Ecology Well Logs	Well Log ID:	1051752
Well Tag:	Not Reported	Project Tag:	Not Reported
Notice of Intent #:	AE33272	Date Received:	04-SEP-15
Diameter:	2.25	Casing Depth:	20
Well Completion:	12-AUG-15	Well Owner:	Oplc Kent Block Valve
Well Type:	Decommisioning	Driller #:	2549
Static Level:	18	Flow Rate (GPM):	0
Flow Type:	Static Level	PSI:	0
Well Test:	Not Reported	Water Reclamation #:	9

C165
WNW
1/8 - 1/4 Mile
Lower

WA WELLS WALOG1000685172

Database:	Ecology Well Logs	Well Log ID:	1051751
Well Tag:	Not Reported	Project Tag:	Not Reported
Notice of Intent #:	SE55576	Date Received:	04-SEP-15
Diameter:	2.25	Casing Depth:	25

GEOCHECK® - PHYSICAL SETTING SOURCE MAP FINDINGS

Well Completion:	12-AUG-15	Well Owner:	Oplc Kent Block Valve
Well Type:	Resource Protection	Driller #:	2549
Static Level:	18	Flow Rate (GPM):	0
Flow Type:	Static Level	PSI:	0
Well Test:	Not Reported	Water Reclamation #:	9

C166
WNW
1/8 - 1/4 Mile
Lower

WA WELLS WALOG1000595098

Database:	Ecology Well Logs	Well Log ID:	866114
Well Tag:	Not Reported	Project Tag:	Not Reported
Notice of Intent #:	AE22601	Date Received:	03-JUL-13
Diameter:	1.5	Casing Depth:	50
Well Completion:	01-JUL-13	Well Owner:	City Of Kent
Well Type:	Decommisioning	Driller #:	Not Reported
Static Level:	0	Flow Rate (GPM):	0
Flow Type:	Not Reported	PSI:	0
Well Test:	Not Reported	Water Reclamation #:	9

C167
WNW
1/8 - 1/4 Mile
Lower

WA WELLS WALOG1000595097

Database:	Ecology Well Logs	Well Log ID:	866112
Well Tag:	Not Reported	Project Tag:	Not Reported
Notice of Intent #:	AE22601	Date Received:	03-JUL-13
Diameter:	1.5	Casing Depth:	50
Well Completion:	01-JUL-13	Well Owner:	City Of Kent
Well Type:	Decommisioning	Driller #:	Not Reported
Static Level:	0	Flow Rate (GPM):	0
Flow Type:	Not Reported	PSI:	0
Well Test:	Not Reported	Water Reclamation #:	9

C168
WNW
1/8 - 1/4 Mile
Lower

WA WELLS WALOG1000685158

Database:	Ecology Well Logs	Well Log ID:	1051735
Well Tag:	Not Reported	Project Tag:	Not Reported
Notice of Intent #:	SE55576	Date Received:	04-SEP-15
Diameter:	2.25	Casing Depth:	20
Well Completion:	13-AUG-15	Well Owner:	Oplc Kent Block Valve
Well Type:	Resource Protection	Driller #:	2549
Static Level:	18	Flow Rate (GPM):	0
Flow Type:	Static Level	PSI:	0
Well Test:	Not Reported	Water Reclamation #:	9

GEOCHECK® - PHYSICAL SETTING SOURCE MAP FINDINGS

Map ID
Direction
Distance
Elevation

Database EDR ID Number

C169
WNW
1/8 - 1/4 Mile
Lower

WA WELLS WALOG1000685157

Database:	Ecology Well Logs	Well Log ID:	1051734
Well Tag:	Not Reported	Project Tag:	Not Reported
Notice of Intent #:	SE55576	Date Received:	04-SEP-15
Diameter:	2.25	Casing Depth:	20
Well Completion:	12-AUG-15	Well Owner:	Opic Kent Block Valve
Well Type:	Resource Protection	Driller #:	2549
Static Level:	18	Flow Rate (GPM):	0
Flow Type:	Static Level	PSI:	0
Well Test:	Not Reported	Water Reclamation #:	9

C170
WNW
1/8 - 1/4 Mile
Lower

WA WELLS WALOG1000179190

Database:	Ecology Well Logs	Well Log ID:	203816
Well Tag:	Not Reported	Project Tag:	Not Reported
Notice of Intent #:	037703	Date Received:	Not Reported
Diameter:	0	Casing Depth:	0
Well Completion:	Not Reported	Well Owner:	Oly. Pipe Line
Well Type:	Resource Protection	Driller #:	1793
Static Level:	0	Flow Rate (GPM):	0
Flow Type:	Not Reported	PSI:	0
Well Test:	Not Reported	Water Reclamation #:	9

C171
WNW
1/8 - 1/4 Mile
Lower

WA WELLS WALOG1000176068

Database:	Ecology Well Logs	Well Log ID:	200513
Well Tag:	Not Reported	Project Tag:	Not Reported
Notice of Intent #:	040728	Date Received:	Not Reported
Diameter:	0	Casing Depth:	0
Well Completion:	Not Reported	Well Owner:	74th Ave & 259th Kent
Well Type:	Resource Protection	Driller #:	1733
Static Level:	0	Flow Rate (GPM):	0
Flow Type:	Not Reported	PSI:	0
Well Test:	Not Reported	Water Reclamation #:	9

C172
WNW
1/8 - 1/4 Mile
Lower

WA WELLS WALOG1000179192

Database:	Ecology Well Logs	Well Log ID:	203818
Well Tag:	Not Reported	Project Tag:	Not Reported
Notice of Intent #:	037703	Date Received:	25-OCT-89
Diameter:	0	Casing Depth:	0

GEOCHECK® - PHYSICAL SETTING SOURCE MAP FINDINGS

Well Completion:	Not Reported	Well Owner:	Olympia Pipe Line
Well Type:	Resource Protection	Driller #:	1229
Static Level:	0	Flow Rate (GPM):	0
Flow Type:	Not Reported	PSI:	0
Well Test:	Not Reported	Water Reclamation #:	9

C173
WNW
1/8 - 1/4 Mile
Lower

WA WELLS WALOG1000179191

Database:	Ecology Well Logs	Well Log ID:	203817
Well Tag:	Not Reported	Project Tag:	Not Reported
Notice of Intent #:	037703	Date Received:	Not Reported
Diameter:	0	Casing Depth:	0
Well Completion:	Not Reported	Well Owner:	Oly. Pipe Line
Well Type:	Resource Protection	Driller #:	1793
Static Level:	0	Flow Rate (GPM):	0
Flow Type:	Not Reported	PSI:	0
Well Test:	Not Reported	Water Reclamation #:	9

C174
WNW
1/8 - 1/4 Mile
Lower

WA WELLS WALOG1000175850

Database:	Ecology Well Logs	Well Log ID:	200281
Well Tag:	Not Reported	Project Tag:	Not Reported
Notice of Intent #:	037934	Date Received:	Not Reported
Diameter:	0	Casing Depth:	0
Well Completion:	Not Reported	Well Owner:	Not Reported
Well Type:	Resource Protection	Driller #:	1229
Static Level:	0	Flow Rate (GPM):	0
Flow Type:	Not Reported	PSI:	0
Well Test:	Not Reported	Water Reclamation #:	9

C175
WNW
1/8 - 1/4 Mile
Lower

WA WELLS WALOG1000102271

Database:	Ecology Well Logs	Well Log ID:	106207
Well Tag:	Not Reported	Project Tag:	Not Reported
Notice of Intent #:	022705	Date Received:	Not Reported
Diameter:	0	Casing Depth:	0
Well Completion:	Not Reported	Well Owner:	Pipeline
Well Type:	Resource Protection	Driller #:	1229
Static Level:	0	Flow Rate (GPM):	0
Flow Type:	Not Reported	PSI:	0
Well Test:	Not Reported	Water Reclamation #:	9

GEOCHECK® - PHYSICAL SETTING SOURCE MAP FINDINGS

Map ID
Direction
Distance
Elevation

Database EDR ID Number

C176
WNW
1/8 - 1/4 Mile
Lower

WA WELLS WALOG1000176067

Database:	Ecology Well Logs	Well Log ID:	200512
Well Tag:	Not Reported	Project Tag:	Not Reported
Notice of Intent #:	040728	Date Received:	Not Reported
Diameter:	0	Casing Depth:	0
Well Completion:	Not Reported	Well Owner:	74th Ave & 259th Kent
Well Type:	Resource Protection	Driller #:	1733
Static Level:	0	Flow Rate (GPM):	0
Flow Type:	Not Reported	PSI:	0
Well Test:	Not Reported	Water Reclamation #:	9

C177
WNW
1/8 - 1/4 Mile
Lower

WA WELLS WALOG1000175851

Database:	Ecology Well Logs	Well Log ID:	200282
Well Tag:	Not Reported	Project Tag:	Not Reported
Notice of Intent #:	037934	Date Received:	Not Reported
Diameter:	0	Casing Depth:	0
Well Completion:	Not Reported	Well Owner:	Not Reported
Well Type:	Resource Protection	Driller #:	1229
Static Level:	0	Flow Rate (GPM):	0
Flow Type:	Not Reported	PSI:	0
Well Test:	Not Reported	Water Reclamation #:	9

C178
WNW
1/8 - 1/4 Mile
Lower

WA WELLS WALOG1000179204

Database:	Ecology Well Logs	Well Log ID:	203830
Well Tag:	Not Reported	Project Tag:	Not Reported
Notice of Intent #:	022705	Date Received:	28-DEC-89
Diameter:	0	Casing Depth:	0
Well Completion:	Not Reported	Well Owner:	Olympic Pipeline
Well Type:	Resource Protection	Driller #:	1229
Static Level:	0	Flow Rate (GPM):	0
Flow Type:	Not Reported	PSI:	0
Well Test:	Not Reported	Water Reclamation #:	9

C179
WNW
1/8 - 1/4 Mile
Lower

WA WELLS WALOG1000247777

Database:	Ecology Well Logs	Well Log ID:	321689
Well Tag:	Not Reported	Project Tag:	Not Reported
Notice of Intent #:	R045115	Date Received:	30-SEP-99
Diameter:	0	Casing Depth:	30

GEOCHECK® - PHYSICAL SETTING SOURCE MAP FINDINGS

Well Completion:	07-SEP-99	Well Owner:	City Of Kent
Well Type:	Resource Protection	Driller #:	Not Reported
Static Level:	0	Flow Rate (GPM):	0
Flow Type:	Not Reported	PSI:	0
Well Test:	Not Reported	Water Reclamation #:	9

C180
WNW
1/8 - 1/4 Mile
Lower

WA WELLS WALOG1000179856

Database:	Ecology Well Logs	Well Log ID:	204556
Well Tag:	Not Reported	Project Tag:	Not Reported
Notice of Intent #:	037703	Date Received:	25-OCT-89
Diameter:	0	Casing Depth:	0
Well Completion:	Not Reported	Well Owner:	S. 259th & 74th Kent
Well Type:	Resource Protection	Driller #:	1733
Static Level:	0	Flow Rate (GPM):	0
Flow Type:	Not Reported	PSI:	0
Well Test:	Not Reported	Water Reclamation #:	9

C181
WNW
1/8 - 1/4 Mile
Lower

WA WELLS WALOG1000323261

Database:	Ecology Well Logs	Well Log ID:	406429
Well Tag:	Not Reported	Project Tag:	Not Reported
Notice of Intent #:	A068591	Date Received:	14-APR-05
Diameter:	2	Casing Depth:	23
Well Completion:	08-NOV-03	Well Owner:	Rodger Herbert
Well Type:	Decommisioning	Driller #:	Not Reported
Static Level:	0	Flow Rate (GPM):	0
Flow Type:	Not Reported	PSI:	0
Well Test:	Not Reported	Water Reclamation #:	9

C182
WNW
1/8 - 1/4 Mile
Lower

WA WELLS WALOG1000323260

Database:	Ecology Well Logs	Well Log ID:	406428
Well Tag:	Not Reported	Project Tag:	Not Reported
Notice of Intent #:	A068591	Date Received:	14-APR-05
Diameter:	2	Casing Depth:	23
Well Completion:	08-NOV-03	Well Owner:	Rodger Herbert
Well Type:	Decommisioning	Driller #:	Not Reported
Static Level:	0	Flow Rate (GPM):	0
Flow Type:	Not Reported	PSI:	0
Well Test:	Not Reported	Water Reclamation #:	9

GEOCHECK® - PHYSICAL SETTING SOURCE MAP FINDINGS

Map ID
Direction
Distance
Elevation

Database EDR ID Number

C183
WNW
1/8 - 1/4 Mile
Lower

WA WELLS WALOG1000179206

Database: Ecology Well Logs
Well Tag: Not Reported
Notice of Intent #: 022705
Diameter: 0
Well Completion: Not Reported
Well Type: Resource Protection
Static Level: 0
Flow Type: Not Reported
Well Test: Not Reported

Well Log ID: 203832
Project Tag: Not Reported
Date Received: 28-DEC-89
Casing Depth: 0
Well Owner: Olympic Pipeline
Driller #: 1229
Flow Rate (GPM): 0
PSI: 0
Water Reclamation #: 9

C184
WNW
1/8 - 1/4 Mile
Lower

WA WELLS WALOG1000179205

Database: Ecology Well Logs
Well Tag: Not Reported
Notice of Intent #: 022705
Diameter: 0
Well Completion: Not Reported
Well Type: Resource Protection
Static Level: 0
Flow Type: Not Reported
Well Test: Not Reported

Well Log ID: 203831
Project Tag: Not Reported
Date Received: 28-DEC-89
Casing Depth: 0
Well Owner: Olympic Pipeline
Driller #: 1229
Flow Rate (GPM): 0
PSI: 0
Water Reclamation #: 9

C185
WNW
1/8 - 1/4 Mile
Lower

WA WELLS WALOG1000179855

Database: Ecology Well Logs
Well Tag: Not Reported
Notice of Intent #: 037703
Diameter: 0
Well Completion: Not Reported
Well Type: Resource Protection
Static Level: 0
Flow Type: Not Reported
Well Test: Not Reported

Well Log ID: 204555
Project Tag: Not Reported
Date Received: 25-OCT-89
Casing Depth: 0
Well Owner: S. 259th & 74th Kent
Driller #: 1733
Flow Rate (GPM): 0
PSI: 0
Water Reclamation #: 9

C186
WNW
1/8 - 1/4 Mile
Lower

WA WELLS WALOG1000179854

Database: Ecology Well Logs
Well Tag: Not Reported
Notice of Intent #: 037703
Diameter: 0

Well Log ID: 204554
Project Tag: Not Reported
Date Received: 25-OCT-89
Casing Depth: 0

GEOCHECK® - PHYSICAL SETTING SOURCE MAP FINDINGS

Well Completion:	Not Reported	Well Owner:	S. 259th & 74th Kent
Well Type:	Resource Protection	Driller #:	1733
Static Level:	0	Flow Rate (GPM):	0
Flow Type:	Not Reported	PSI:	0
Well Test:	Not Reported	Water Reclamation #:	9

C187
WNW
1/8 - 1/4 Mile
Lower

WA WELLS WALOG1000685178

Database:	Ecology Well Logs	Well Log ID:	1051757
Well Tag:	Not Reported	Project Tag:	Not Reported
Notice of Intent #:	SE55576	Date Received:	04-SEP-15
Diameter:	2.25	Casing Depth:	20
Well Completion:	13-AUG-15	Well Owner:	Oplc Kent Block Valve
Well Type:	Resource Protection	Driller #:	2549
Static Level:	18	Flow Rate (GPM):	0
Flow Type:	Static Level	PSI:	0
Well Test:	Not Reported	Water Reclamation #:	9

C188
WNW
1/8 - 1/4 Mile
Lower

WA WELLS WALOG1000762246

Database:	Ecology Well Logs	Well Log ID:	1620595
Well Tag:	Not Reported	Project Tag:	BS-1
Notice of Intent #:	AE42604	Date Received:	12-MAY-17
Diameter:	2	Casing Depth:	38
Well Completion:	25-APR-17	Well Owner:	Oplc
Well Type:	Decommisioning	Driller #:	0
Static Level:	0	Flow Rate (GPM):	0
Flow Type:	Not Reported	PSI:	0
Well Test:	Not Reported	Water Reclamation #:	9

C189
WNW
1/8 - 1/4 Mile
Lower

WA WELLS WALOG1000762245

Database:	Ecology Well Logs	Well Log ID:	1620594
Well Tag:	Not Reported	Project Tag:	MW-18
Notice of Intent #:	AE42604	Date Received:	12-MAY-17
Diameter:	2	Casing Depth:	27.5
Well Completion:	25-APR-17	Well Owner:	Oplc
Well Type:	Decommisioning	Driller #:	0
Static Level:	0	Flow Rate (GPM):	0
Flow Type:	Not Reported	PSI:	0
Well Test:	Not Reported	Water Reclamation #:	9

GEOCHECK® - PHYSICAL SETTING SOURCE MAP FINDINGS

Map ID
Direction
Distance
Elevation

Database EDR ID Number

C190
WNW
1/8 - 1/4 Mile
Lower

WA WELLS WALOG1000762248

Database:	Ecology Well Logs	Well Log ID:	1620597
Well Tag:	Not Reported	Project Tag:	BS-4
Notice of Intent #:	AE42604	Date Received:	12-MAY-17
Diameter:	2	Casing Depth:	38
Well Completion:	25-APR-17	Well Owner:	Oplc
Well Type:	Decommisioning	Driller #:	0
Static Level:	0	Flow Rate (GPM):	0
Flow Type:	Not Reported	PSI:	0
Well Test:	Not Reported	Water Reclamation #:	9

C191
WNW
1/8 - 1/4 Mile
Lower

WA WELLS WALOG1000762247

Database:	Ecology Well Logs	Well Log ID:	1620596
Well Tag:	Not Reported	Project Tag:	BS-3
Notice of Intent #:	AE42604	Date Received:	12-MAY-17
Diameter:	2	Casing Depth:	38
Well Completion:	25-APR-17	Well Owner:	Oplc
Well Type:	Decommisioning	Driller #:	0
Static Level:	0	Flow Rate (GPM):	0
Flow Type:	Not Reported	PSI:	0
Well Test:	Not Reported	Water Reclamation #:	9

C192
WNW
1/8 - 1/4 Mile
Lower

WA WELLS WALOG1000762242

Database:	Ecology Well Logs	Well Log ID:	1620591
Well Tag:	Not Reported	Project Tag:	MW-9
Notice of Intent #:	AE42604	Date Received:	12-MAY-17
Diameter:	2	Casing Depth:	32.5
Well Completion:	25-APR-17	Well Owner:	Oplc
Well Type:	Decommisioning	Driller #:	0
Static Level:	0	Flow Rate (GPM):	0
Flow Type:	Not Reported	PSI:	0
Well Test:	Not Reported	Water Reclamation #:	9

C193
WNW
1/8 - 1/4 Mile
Lower

WA WELLS WALOG1000762241

Database:	Ecology Well Logs	Well Log ID:	1620590
Well Tag:	Not Reported	Project Tag:	MW-7
Notice of Intent #:	AE42604	Date Received:	12-MAY-17
Diameter:	2	Casing Depth:	32.5

GEOCHECK® - PHYSICAL SETTING SOURCE MAP FINDINGS

Well Completion:	25-APR-17	Well Owner:	Oplc
Well Type:	Decommisioning	Driller #:	0
Static Level:	0	Flow Rate (GPM):	0
Flow Type:	Not Reported	PSI:	0
Well Test:	Not Reported	Water Reclamation #:	9

C194
WNW
1/8 - 1/4 Mile
Lower

WA WELLS WALOG1000762244

Database:	Ecology Well Logs	Well Log ID:	1620593
Well Tag:	Not Reported	Project Tag:	MW-16
Notice of Intent #:	AE42604	Date Received:	12-MAY-17
Diameter:	2	Casing Depth:	32.5
Well Completion:	25-APR-17	Well Owner:	Oplc
Well Type:	Decommisioning	Driller #:	0
Static Level:	0	Flow Rate (GPM):	0
Flow Type:	Not Reported	PSI:	0
Well Test:	Not Reported	Water Reclamation #:	9

C195
WNW
1/8 - 1/4 Mile
Lower

WA WELLS WALOG1000762243

Database:	Ecology Well Logs	Well Log ID:	1620592
Well Tag:	Not Reported	Project Tag:	MW-14
Notice of Intent #:	AE42604	Date Received:	12-MAY-17
Diameter:	2	Casing Depth:	32
Well Completion:	25-APR-17	Well Owner:	Oplc
Well Type:	Decommisioning	Driller #:	0
Static Level:	0	Flow Rate (GPM):	0
Flow Type:	Not Reported	PSI:	0
Well Test:	Not Reported	Water Reclamation #:	9

C196
WNW
1/8 - 1/4 Mile
Lower

WA WELLS WALOG1000762268

Database:	Ecology Well Logs	Well Log ID:	1620618
Well Tag:	Not Reported	Project Tag:	MW-11
Notice of Intent #:	AE42604	Date Received:	12-MAY-17
Diameter:	2	Casing Depth:	32
Well Completion:	25-APR-17	Well Owner:	Oplc
Well Type:	Decommisioning	Driller #:	0
Static Level:	0	Flow Rate (GPM):	0
Flow Type:	Not Reported	PSI:	0
Well Test:	Not Reported	Water Reclamation #:	9

GEOCHECK® - PHYSICAL SETTING SOURCE MAP FINDINGS

Map ID
Direction
Distance
Elevation

Database EDR ID Number

C197
WNW
1/8 - 1/4 Mile
Lower

WA WELLS WALOG1000762295

Database: Ecology Well Logs
Well Tag: Not Reported
Notice of Intent #: AE42604
Diameter: 2
Well Completion: 25-APR-17
Well Type: Decommissioning
Static Level: 0
Flow Type: Not Reported
Well Test: Not Reported

Well Log ID: 1620645
Project Tag: MW-17A
Date Received: 12-MAY-17
Casing Depth: 30
Well Owner: Oplc
Driller #: 0
Flow Rate (GPM): 0
PSI: 0
Water Reclamation #: 9

C198
WNW
1/8 - 1/4 Mile
Lower

WA WELLS WALOG1000762294

Database: Ecology Well Logs
Well Tag: Not Reported
Notice of Intent #: AE42604
Diameter: 2
Well Completion: 25-APR-17
Well Type: Decommissioning
Static Level: 0
Flow Type: Not Reported
Well Test: Not Reported

Well Log ID: 1620644
Project Tag: MW-12
Date Received: 12-MAY-17
Casing Depth: 32.5
Well Owner: Oplc
Driller #: 0
Flow Rate (GPM): 0
PSI: 0
Water Reclamation #: 9

C199
WNW
1/8 - 1/4 Mile
Lower

WA WELLS WALOG1000806908

Database: Ecology Well Logs
Well Tag: Not Reported
Notice of Intent #: AE43104
Diameter: 2
Well Completion: 22-MAY-17
Well Type: Decommissioning
Static Level: 0
Flow Type: Static Level
Well Test: Not Reported

Well Log ID: 1637946
Project Tag: MW13
Date Received: 23-JUN-17
Casing Depth: 32
Well Owner: Oplc Kent 2nd Mob
Driller #: 3203
Flow Rate (GPM): 0
PSI: 0
Water Reclamation #: 9

C200
WNW
1/8 - 1/4 Mile
Lower

WA WELLS WALOG1000764792

Database: Ecology Well Logs
Well Tag: Not Reported
Notice of Intent #: AE42604
Diameter: 2

Well Log ID: 1623506
Project Tag: MW-20
Date Received: 01-JUN-17
Casing Depth: 20

GEOCHECK® - PHYSICAL SETTING SOURCE MAP FINDINGS

Well Completion:	25-APR-17	Well Owner:	Oplc
Well Type:	Decommissioning	Driller #:	0
Static Level:	0	Flow Rate (GPM):	0
Flow Type:	Not Reported	PSI:	0
Well Test:	Not Reported	Water Reclamation #:	9

C201
WNW
1/8 - 1/4 Mile
Lower

WA WELLS **WALOG1000762270**

Database:	Ecology Well Logs	Well Log ID:	1620620
Well Tag:	Not Reported	Project Tag:	MW-19
Notice of Intent #:	AE42604	Date Received:	12-MAY-17
Diameter:	2	Casing Depth:	27.5
Well Completion:	25-APR-17	Well Owner:	Oplc
Well Type:	Decommissioning	Driller #:	0
Static Level:	0	Flow Rate (GPM):	0
Flow Type:	Not Reported	PSI:	0
Well Test:	Not Reported	Water Reclamation #:	9

C202
WNW
1/8 - 1/4 Mile
Lower

WA WELLS **WALOG1000762269**

Database:	Ecology Well Logs	Well Log ID:	1620619
Well Tag:	Not Reported	Project Tag:	MW-15
Notice of Intent #:	AE42604	Date Received:	12-MAY-17
Diameter:	2	Casing Depth:	32
Well Completion:	25-APR-17	Well Owner:	Oplc
Well Type:	Decommissioning	Driller #:	0
Static Level:	0	Flow Rate (GPM):	0
Flow Type:	Not Reported	PSI:	0
Well Test:	Not Reported	Water Reclamation #:	9

C203
WNW
1/8 - 1/4 Mile
Lower

WA WELLS **WALOG1000762272**

Database:	Ecology Well Logs	Well Log ID:	1620622
Well Tag:	Not Reported	Project Tag:	MW-21
Notice of Intent #:	AE42604	Date Received:	12-MAY-17
Diameter:	2	Casing Depth:	30
Well Completion:	25-APR-17	Well Owner:	Oplc
Well Type:	Decommissioning	Driller #:	0
Static Level:	0	Flow Rate (GPM):	0
Flow Type:	Not Reported	PSI:	0
Well Test:	Not Reported	Water Reclamation #:	9

GEOCHECK® - PHYSICAL SETTING SOURCE MAP FINDINGS

Map ID
Direction
Distance
Elevation

Database EDR ID Number

C204
WNW
1/8 - 1/4 Mile
Lower

WA WELLS WALOG1000762271

Database: Ecology Well Logs
Well Tag: Not Reported
Notice of Intent #: AE42604
Diameter: 2
Well Completion: 25-APR-17
Well Type: Decommissioning
Static Level: 0
Flow Type: Not Reported
Well Test: Not Reported

Well Log ID: 1620621
Project Tag: BS-2
Date Received: 12-MAY-17
Casing Depth: 38
Well Owner: Oplc
Driller #: 0
Flow Rate (GPM): 0
PSI: 0
Water Reclamation #: 9

C205
WNW
1/8 - 1/4 Mile
Lower

WA WELLS WALOG1000685201

Database: Ecology Well Logs
Well Tag: Not Reported
Notice of Intent #: AE33272
Diameter: 2.25
Well Completion: 13-AUG-15
Well Type: Decommissioning
Static Level: 18
Flow Type: Static Level
Well Test: Not Reported

Well Log ID: 1051782
Project Tag: Not Reported
Date Received: 04-SEP-15
Casing Depth: 20
Well Owner: Oplc Kent Block Valve
Driller #: 2549
Flow Rate (GPM): 0
PSI: 0
Water Reclamation #: 9

C206
WNW
1/8 - 1/4 Mile
Lower

WA WELLS WALOG1000685200

Database: Ecology Well Logs
Well Tag: Not Reported
Notice of Intent #: AE33272
Diameter: 2.25
Well Completion: 13-AUG-15
Well Type: Decommissioning
Static Level: 18
Flow Type: Static Level
Well Test: Not Reported

Well Log ID: 1051781
Project Tag: Not Reported
Date Received: 04-SEP-15
Casing Depth: 20
Well Owner: Oplc Kent Block Valve
Driller #: 2549
Flow Rate (GPM): 0
PSI: 0
Water Reclamation #: 9

C207
WNW
1/8 - 1/4 Mile
Lower

WA WELLS WALOG1000685212

Database: Ecology Well Logs
Well Tag: Not Reported
Notice of Intent #: AE33272
Diameter: 2.25

Well Log ID: 1051793
Project Tag: Not Reported
Date Received: 04-SEP-15
Casing Depth: 25

GEOCHECK® - PHYSICAL SETTING SOURCE MAP FINDINGS

Well Completion:	13-AUG-15	Well Owner:	Oplc Kent Block Valve
Well Type:	Decommissioning	Driller #:	2549
Static Level:	18	Flow Rate (GPM):	0
Flow Type:	Static Level	PSI:	0
Well Test:	Not Reported	Water Reclamation #:	9

C208
WNW
1/8 - 1/4 Mile
Lower

WA WELLS WALOG1000685205

Database:	Ecology Well Logs	Well Log ID:	1051786
Well Tag:	Not Reported	Project Tag:	Not Reported
Notice of Intent #:	AE33272	Date Received:	04-SEP-15
Diameter:	2.25	Casing Depth:	25
Well Completion:	12-AUG-15	Well Owner:	Oplc Kent Block Valve
Well Type:	Decommissioning	Driller #:	2549
Static Level:	18	Flow Rate (GPM):	0
Flow Type:	Static Level	PSI:	0
Well Test:	Not Reported	Water Reclamation #:	9

C209
WNW
1/8 - 1/4 Mile
Lower

WA WELLS WALOG1000685180

Database:	Ecology Well Logs	Well Log ID:	1051759
Well Tag:	Not Reported	Project Tag:	Not Reported
Notice of Intent #:	AE33272	Date Received:	04-SEP-15
Diameter:	2.25	Casing Depth:	25
Well Completion:	12-AUG-15	Well Owner:	Oplc Kent Block Valve
Well Type:	Decommissioning	Driller #:	2549
Static Level:	18	Flow Rate (GPM):	0
Flow Type:	Static Level	PSI:	0
Well Test:	Not Reported	Water Reclamation #:	9

C210
WNW
1/8 - 1/4 Mile
Lower

WA WELLS WALOG1000685179

Database:	Ecology Well Logs	Well Log ID:	1051758
Well Tag:	Not Reported	Project Tag:	Not Reported
Notice of Intent #:	SE55576	Date Received:	04-SEP-15
Diameter:	2.25	Casing Depth:	20
Well Completion:	13-AUG-15	Well Owner:	Oplc Kent Block Valve
Well Type:	Resource Protection	Driller #:	2549
Static Level:	18	Flow Rate (GPM):	0
Flow Type:	Static Level	PSI:	0
Well Test:	Not Reported	Water Reclamation #:	9

GEOCHECK® - PHYSICAL SETTING SOURCE MAP FINDINGS

Map ID
Direction
Distance
Elevation

Database EDR ID Number

C211
WNW
1/8 - 1/4 Mile
Lower

WA WELLS WALOG1000685199

Database:	Ecology Well Logs	Well Log ID:	1051780
Well Tag:	Not Reported	Project Tag:	Not Reported
Notice of Intent #:	SE55576	Date Received:	04-SEP-15
Diameter:	2.25	Casing Depth:	20
Well Completion:	13-AUG-15	Well Owner:	Oplc Kent Block Valve
Well Type:	Resource Protection	Driller #:	2549
Static Level:	18	Flow Rate (GPM):	0
Flow Type:	Static Level	PSI:	0
Well Test:	Not Reported	Water Reclamation #:	9

C212
WNW
1/8 - 1/4 Mile
Lower

WA WELLS WALOG1000685191

Database:	Ecology Well Logs	Well Log ID:	1051771
Well Tag:	Not Reported	Project Tag:	Not Reported
Notice of Intent #:	SE55576	Date Received:	04-SEP-15
Diameter:	2.25	Casing Depth:	25
Well Completion:	12-AUG-15	Well Owner:	Oplc Kent Block Valve
Well Type:	Resource Protection	Driller #:	2549
Static Level:	18	Flow Rate (GPM):	0
Flow Type:	Static Level	PSI:	0
Well Test:	Not Reported	Water Reclamation #:	9

C213
WNW
1/8 - 1/4 Mile
Lower

WA WELLS WALOG1000685215

Database:	Ecology Well Logs	Well Log ID:	1051797
Well Tag:	Not Reported	Project Tag:	Not Reported
Notice of Intent #:	AE33272	Date Received:	04-SEP-15
Diameter:	2.25	Casing Depth:	20
Well Completion:	13-AUG-15	Well Owner:	Oplc Kent Block Valve
Well Type:	Decommisioning	Driller #:	2549
Static Level:	18	Flow Rate (GPM):	0
Flow Type:	Static Level	PSI:	0
Well Test:	Not Reported	Water Reclamation #:	9

C214
WNW
1/8 - 1/4 Mile
Lower

WA WELLS WALOG1000685237

Database:	Ecology Well Logs	Well Log ID:	1051820
Well Tag:	Not Reported	Project Tag:	Not Reported
Notice of Intent #:	AE33272	Date Received:	04-SEP-15
Diameter:	2.25	Casing Depth:	20

GEOCHECK® - PHYSICAL SETTING SOURCE MAP FINDINGS

Well Completion:	13-AUG-15	Well Owner:	Oplc Kent Block Valve
Well Type:	Decommissioning	Driller #:	2549
Static Level:	18	Flow Rate (GPM):	0
Flow Type:	Static Level	PSI:	0
Well Test:	Not Reported	Water Reclamation #:	9

C215
WNW
1/8 - 1/4 Mile
Lower

WA WELLS WALOG1000685236

Database:	Ecology Well Logs	Well Log ID:	1051819
Well Tag:	Not Reported	Project Tag:	Not Reported
Notice of Intent #:	AE33272	Date Received:	04-SEP-15
Diameter:	2.25	Casing Depth:	20
Well Completion:	13-AUG-15	Well Owner:	Oplc Kent Block Valve
Well Type:	Decommissioning	Driller #:	2549
Static Level:	18	Flow Rate (GPM):	0
Flow Type:	Static Level	PSI:	0
Well Test:	Not Reported	Water Reclamation #:	9

C216
WNW
1/8 - 1/4 Mile
Lower

WA WELLS WALOG1000685239

Database:	Ecology Well Logs	Well Log ID:	1051822
Well Tag:	Not Reported	Project Tag:	Not Reported
Notice of Intent #:	AE33272	Date Received:	04-SEP-15
Diameter:	2.25	Casing Depth:	25
Well Completion:	13-AUG-15	Well Owner:	Oplc Kent Block Valve
Well Type:	Decommissioning	Driller #:	2549
Static Level:	18	Flow Rate (GPM):	0
Flow Type:	Static Level	PSI:	0
Well Test:	Not Reported	Water Reclamation #:	9

C217
WNW
1/8 - 1/4 Mile
Lower

WA WELLS WALOG1000685238

Database:	Ecology Well Logs	Well Log ID:	1051821
Well Tag:	Not Reported	Project Tag:	Not Reported
Notice of Intent #:	AE33272	Date Received:	04-SEP-15
Diameter:	2.25	Casing Depth:	25
Well Completion:	12-AUG-15	Well Owner:	Oplc Kent Block Valve
Well Type:	Decommissioning	Driller #:	2549
Static Level:	18	Flow Rate (GPM):	0
Flow Type:	Static Level	PSI:	0
Well Test:	Not Reported	Water Reclamation #:	9

GEOCHECK® - PHYSICAL SETTING SOURCE MAP FINDINGS

Map ID
Direction
Distance
Elevation

Database EDR ID Number

C218
WNW
1/8 - 1/4 Mile
Lower

WA WELLS WALOG1000685233

Database:	Ecology Well Logs	Well Log ID:	1051816
Well Tag:	Not Reported	Project Tag:	Not Reported
Notice of Intent #:	SE55576	Date Received:	04-SEP-15
Diameter:	2.25	Casing Depth:	20
Well Completion:	13-AUG-15	Well Owner:	Oplc Kent Block Valve
Well Type:	Resource Protection	Driller #:	2549
Static Level:	18	Flow Rate (GPM):	0
Flow Type:	Static Level	PSI:	0
Well Test:	Not Reported	Water Reclamation #:	9

C219
WNW
1/8 - 1/4 Mile
Lower

WA WELLS WALOG1000685232

Database:	Ecology Well Logs	Well Log ID:	1051815
Well Tag:	Not Reported	Project Tag:	Not Reported
Notice of Intent #:	SE55576	Date Received:	04-SEP-15
Diameter:	2.25	Casing Depth:	20
Well Completion:	12-AUG-15	Well Owner:	Oplc Kent Block Valve
Well Type:	Resource Protection	Driller #:	2549
Static Level:	18	Flow Rate (GPM):	0
Flow Type:	Static Level	PSI:	0
Well Test:	Not Reported	Water Reclamation #:	9

C220
WNW
1/8 - 1/4 Mile
Lower

WA WELLS WALOG1000685235

Database:	Ecology Well Logs	Well Log ID:	1051818
Well Tag:	Not Reported	Project Tag:	Not Reported
Notice of Intent #:	SE55576	Date Received:	04-SEP-15
Diameter:	2.25	Casing Depth:	25
Well Completion:	13-AUG-15	Well Owner:	Oplc Kent Block Valve
Well Type:	Resource Protection	Driller #:	2549
Static Level:	18	Flow Rate (GPM):	0
Flow Type:	Static Level	PSI:	0
Well Test:	Not Reported	Water Reclamation #:	9

C221
WNW
1/8 - 1/4 Mile
Lower

WA WELLS WALOG1000685234

Database:	Ecology Well Logs	Well Log ID:	1051817
Well Tag:	Not Reported	Project Tag:	Not Reported
Notice of Intent #:	SE55576	Date Received:	04-SEP-15
Diameter:	2.25	Casing Depth:	25

GEOCHECK® - PHYSICAL SETTING SOURCE MAP FINDINGS

Well Completion:	12-AUG-15	Well Owner:	Opic Kent Block Valve
Well Type:	Resource Protection	Driller #:	2549
Static Level:	18	Flow Rate (GPM):	0
Flow Type:	Static Level	PSI:	0
Well Test:	Not Reported	Water Reclamation #:	9

D222
SW
1/4 - 1/2 Mile
Lower

WA WELLS WALOG1000304299

Database:	Ecology Well Logs	Well Log ID:	385405
Well Tag:	Not Reported	Project Tag:	Not Reported
Notice of Intent #:	S023640	Date Received:	16-AUG-04
Diameter:	2	Casing Depth:	24
Well Completion:	22-JUL-04	Well Owner:	Kent Auto Wrecking
Well Type:	Resource Protection	Driller #:	Not Reported
Static Level:	0	Flow Rate (GPM):	0
Flow Type:	Not Reported	PSI:	0
Well Test:	Not Reported	Water Reclamation #:	9

D223
SW
1/4 - 1/2 Mile
Lower

WA WELLS WALOG1000304298

Database:	Ecology Well Logs	Well Log ID:	385404
Well Tag:	Not Reported	Project Tag:	Not Reported
Notice of Intent #:	S023640	Date Received:	16-AUG-04
Diameter:	2	Casing Depth:	24
Well Completion:	22-JUL-04	Well Owner:	Kent Auto Wrecking
Well Type:	Resource Protection	Driller #:	Not Reported
Static Level:	0	Flow Rate (GPM):	0
Flow Type:	Not Reported	PSI:	0
Well Test:	Not Reported	Water Reclamation #:	9

D224
SW
1/4 - 1/2 Mile
Lower

WA WELLS WALOG1000304292

Database:	Ecology Well Logs	Well Log ID:	385396
Well Tag:	Not Reported	Project Tag:	Not Reported
Notice of Intent #:	S023640	Date Received:	16-AUG-04
Diameter:	2	Casing Depth:	24
Well Completion:	22-JUL-04	Well Owner:	Kent Auto Wrecking
Well Type:	Resource Protection	Driller #:	Not Reported
Static Level:	0	Flow Rate (GPM):	0
Flow Type:	Not Reported	PSI:	0
Well Test:	Not Reported	Water Reclamation #:	9

GEOCHECK® - PHYSICAL SETTING SOURCE MAP FINDINGS

Map ID
Direction
Distance
Elevation

Database EDR ID Number

D225
SW
1/4 - 1/2 Mile
Lower

WA WELLS WALOG1000304302

Database:	Ecology Well Logs	Well Log ID:	385408
Well Tag:	Not Reported	Project Tag:	Not Reported
Notice of Intent #:	S023640	Date Received:	16-AUG-04
Diameter:	2	Casing Depth:	24
Well Completion:	22-JUL-04	Well Owner:	Kent Auto Wrecking
Well Type:	Resource Protection	Driller #:	Not Reported
Static Level:	0	Flow Rate (GPM):	0
Flow Type:	Not Reported	PSI:	0
Well Test:	Not Reported	Water Reclamation #:	9

D226
SW
1/4 - 1/2 Mile
Lower

WA WELLS WALOG1000304301

Database:	Ecology Well Logs	Well Log ID:	385407
Well Tag:	Not Reported	Project Tag:	Not Reported
Notice of Intent #:	S023640	Date Received:	16-AUG-04
Diameter:	2	Casing Depth:	24
Well Completion:	22-JUL-04	Well Owner:	Kent Auto Wrecking
Well Type:	Resource Protection	Driller #:	Not Reported
Static Level:	0	Flow Rate (GPM):	0
Flow Type:	Not Reported	PSI:	0
Well Test:	Not Reported	Water Reclamation #:	9

D227
SW
1/4 - 1/2 Mile
Lower

WA WELLS WALOG1000304300

Database:	Ecology Well Logs	Well Log ID:	385406
Well Tag:	Not Reported	Project Tag:	Not Reported
Notice of Intent #:	S023640	Date Received:	16-AUG-04
Diameter:	2	Casing Depth:	24
Well Completion:	22-JUL-04	Well Owner:	Kent Auto Wrecking
Well Type:	Resource Protection	Driller #:	Not Reported
Static Level:	0	Flow Rate (GPM):	0
Flow Type:	Not Reported	PSI:	0
Well Test:	Not Reported	Water Reclamation #:	9

D228
SW
1/4 - 1/2 Mile
Lower

WA WELLS WALOG1000304291

Database:	Ecology Well Logs	Well Log ID:	385395
Well Tag:	Not Reported	Project Tag:	Not Reported
Notice of Intent #:	S023640	Date Received:	16-AUG-04
Diameter:	2	Casing Depth:	24

GEOCHECK® - PHYSICAL SETTING SOURCE MAP FINDINGS

Well Completion:	22-JUL-04	Well Owner:	Kent Auto Wrecking
Well Type:	Resource Protection	Driller #:	Not Reported
Static Level:	0	Flow Rate (GPM):	0
Flow Type:	Not Reported	PSI:	0
Well Test:	Not Reported	Water Reclamation #:	9

D229
SW
1/4 - 1/2 Mile
Lower

WA WELLS WALOG1000304287

Database:	Ecology Well Logs	Well Log ID:	385391
Well Tag:	Not Reported	Project Tag:	Not Reported
Notice of Intent #:	S023640	Date Received:	16-AUG-04
Diameter:	2	Casing Depth:	28
Well Completion:	22-JUL-04	Well Owner:	Kent Auto Wrecking
Well Type:	Resource Protection	Driller #:	Not Reported
Static Level:	0	Flow Rate (GPM):	0
Flow Type:	Not Reported	PSI:	0
Well Test:	Not Reported	Water Reclamation #:	9

D230
SW
1/4 - 1/2 Mile
Lower

WA WELLS WALOG1000246738

Database:	Ecology Well Logs	Well Log ID:	320526
Well Tag:	AGF535	Project Tag:	Not Reported
Notice of Intent #:	R055426	Date Received:	10-SEP-01
Diameter:	0	Casing Depth:	30
Well Completion:	07-AUG-01	Well Owner:	Geo Engineers
Well Type:	Resource Protection	Driller #:	Not Reported
Static Level:	0	Flow Rate (GPM):	0
Flow Type:	Not Reported	PSI:	0
Well Test:	Not Reported	Water Reclamation #:	9

D231
SW
1/4 - 1/2 Mile
Lower

WA WELLS WALOG1000246737

Database:	Ecology Well Logs	Well Log ID:	320525
Well Tag:	AGF536	Project Tag:	Not Reported
Notice of Intent #:	R055426	Date Received:	10-SEP-01
Diameter:	0	Casing Depth:	20
Well Completion:	07-AUG-01	Well Owner:	Geo Engineers
Well Type:	Resource Protection	Driller #:	Not Reported
Static Level:	0	Flow Rate (GPM):	0
Flow Type:	Not Reported	PSI:	0
Well Test:	Not Reported	Water Reclamation #:	9

GEOCHECK® - PHYSICAL SETTING SOURCE MAP FINDINGS

Map ID
Direction
Distance
Elevation

Database EDR ID Number

D232
SW
1/4 - 1/2 Mile
Lower

WA WELLS WALOG1000304290

Database:	Ecology Well Logs	Well Log ID:	385394
Well Tag:	Not Reported	Project Tag:	Not Reported
Notice of Intent #:	S023640	Date Received:	16-AUG-04
Diameter:	2	Casing Depth:	24
Well Completion:	22-JUL-04	Well Owner:	Kent Auto Wrecking
Well Type:	Resource Protection	Driller #:	Not Reported
Static Level:	0	Flow Rate (GPM):	0
Flow Type:	Not Reported	PSI:	0
Well Test:	Not Reported	Water Reclamation #:	9

D233
SW
1/4 - 1/2 Mile
Lower

WA WELLS WALOG1000304289

Database:	Ecology Well Logs	Well Log ID:	385393
Well Tag:	Not Reported	Project Tag:	Not Reported
Notice of Intent #:	S023640	Date Received:	16-AUG-04
Diameter:	2	Casing Depth:	24
Well Completion:	22-JUL-04	Well Owner:	Kent Auto Wrecking
Well Type:	Resource Protection	Driller #:	Not Reported
Static Level:	0	Flow Rate (GPM):	0
Flow Type:	Not Reported	PSI:	0
Well Test:	Not Reported	Water Reclamation #:	9

D234
SW
1/4 - 1/2 Mile
Lower

WA WELLS WALOG1000304288

Database:	Ecology Well Logs	Well Log ID:	385392
Well Tag:	Not Reported	Project Tag:	Not Reported
Notice of Intent #:	S023640	Date Received:	16-AUG-04
Diameter:	2	Casing Depth:	28
Well Completion:	22-JUL-04	Well Owner:	Kent Auto Wrecking
Well Type:	Resource Protection	Driller #:	Not Reported
Static Level:	0	Flow Rate (GPM):	0
Flow Type:	Not Reported	PSI:	0
Well Test:	Not Reported	Water Reclamation #:	9

D235
SW
1/4 - 1/2 Mile
Lower

WA WELLS WALOG1000304428

Database:	Ecology Well Logs	Well Log ID:	385536
Well Tag:	AKB921	Project Tag:	Not Reported
Notice of Intent #:	R066311	Date Received:	16-AUG-04
Diameter:	2	Casing Depth:	28

GEOCHECK® - PHYSICAL SETTING SOURCE MAP FINDINGS

Well Completion:	22-JUL-04	Well Owner:	Kent Auto Wrecking
Well Type:	Resource Protection	Driller #:	Not Reported
Static Level:	0	Flow Rate (GPM):	0
Flow Type:	Not Reported	PSI:	0
Well Test:	Not Reported	Water Reclamation #:	9

D236
SW
1/4 - 1/2 Mile
Lower

WA WELLS WALOG1000304427

Database:	Ecology Well Logs	Well Log ID:	385535
Well Tag:	AKB920	Project Tag:	Not Reported
Notice of Intent #:	R066311	Date Received:	16-AUG-04
Diameter:	2	Casing Depth:	28
Well Completion:	22-JUL-04	Well Owner:	Kent Auto Wrecking
Well Type:	Resource Protection	Driller #:	Not Reported
Static Level:	0	Flow Rate (GPM):	0
Flow Type:	Not Reported	PSI:	0
Well Test:	Not Reported	Water Reclamation #:	9

D237
SW
1/4 - 1/2 Mile
Lower

WA WELLS WALOG1000304426

Database:	Ecology Well Logs	Well Log ID:	385534
Well Tag:	AKB919	Project Tag:	Not Reported
Notice of Intent #:	R066311	Date Received:	16-AUG-04
Diameter:	2	Casing Depth:	28
Well Completion:	22-JUL-04	Well Owner:	Kent Auto Wrecking
Well Type:	Resource Protection	Driller #:	Not Reported
Static Level:	0	Flow Rate (GPM):	0
Flow Type:	Not Reported	PSI:	0
Well Test:	Not Reported	Water Reclamation #:	9

D238
SW
1/4 - 1/2 Mile
Lower

WA WELLS WALOG1000593356

Database:	Ecology Well Logs	Well Log ID:	862711
Well Tag:	Not Reported	Project Tag:	Not Reported
Notice of Intent #:	AE21130	Date Received:	22-MAY-13
Diameter:	1.5	Casing Depth:	50
Well Completion:	27-MAR-13	Well Owner:	Binford Metals
Well Type:	Decommisioning	Driller #:	Not Reported
Static Level:	0	Flow Rate (GPM):	0
Flow Type:	Not Reported	PSI:	0
Well Test:	Not Reported	Water Reclamation #:	9

GEOCHECK® - PHYSICAL SETTING SOURCE MAP FINDINGS

Map ID
Direction
Distance
Elevation

Database EDR ID Number

D239
SW
1/4 - 1/2 Mile
Lower

WA WELLS WALOG1000593355

Database: Ecology Well Logs
Well Tag: Not Reported
Notice of Intent #: SE47719
Diameter: 1.5
Well Completion: 27-MAR-13
Well Type: Resource Protection
Static Level: 0
Flow Type: Not Reported
Well Test: Not Reported

Well Log ID: 862709
Project Tag: Not Reported
Date Received: 22-MAY-13
Casing Depth: 50
Well Owner: Binford Metals
Driller #: Not Reported
Flow Rate (GPM): 0
PSI: 0
Water Reclamation #: 9

D240
SW
1/4 - 1/2 Mile
Lower

WA WELLS WALOG1000304429

Database: Ecology Well Logs
Well Tag: AKB922
Notice of Intent #: R066311
Diameter: 2
Well Completion: 22-JUL-04
Well Type: Resource Protection
Static Level: 0
Flow Type: Not Reported
Well Test: Not Reported

Well Log ID: 385537
Project Tag: Not Reported
Date Received: 16-AUG-04
Casing Depth: 28
Well Owner: Kent Auto Wrecking
Driller #: Not Reported
Flow Rate (GPM): 0
PSI: 0
Water Reclamation #: 9

D241
SW
1/4 - 1/2 Mile
Lower

WA WELLS WALOG1000304425

Database: Ecology Well Logs
Well Tag: AKB918
Notice of Intent #: R066311
Diameter: 2
Well Completion: 22-JUL-04
Well Type: Resource Protection
Static Level: 0
Flow Type: Not Reported
Well Test: Not Reported

Well Log ID: 385533
Project Tag: Not Reported
Date Received: 16-AUG-04
Casing Depth: 28
Well Owner: Kent Auto Wrecking
Driller #: Not Reported
Flow Rate (GPM): 0
PSI: 0
Water Reclamation #: 9

D242
SW
1/4 - 1/2 Mile
Lower

WA WELLS WALOG1000304313

Database: Ecology Well Logs
Well Tag: Not Reported
Notice of Intent #: S023640
Diameter: 2

Well Log ID: 385420
Project Tag: Not Reported
Date Received: 16-AUG-04
Casing Depth: 24

GEOCHECK® - PHYSICAL SETTING SOURCE MAP FINDINGS

Well Completion:	22-JUL-04	Well Owner:	Kent Auto Wrecking
Well Type:	Resource Protection	Driller #:	Not Reported
Static Level:	0	Flow Rate (GPM):	0
Flow Type:	Not Reported	PSI:	0
Well Test:	Not Reported	Water Reclamation #:	9

D243
SW
1/4 - 1/2 Mile
Lower

WA WELLS WALOG1000304312

Database:	Ecology Well Logs	Well Log ID:	385418
Well Tag:	Not Reported	Project Tag:	Not Reported
Notice of Intent #:	S023640	Date Received:	16-AUG-04
Diameter:	2	Casing Depth:	24
Well Completion:	22-JUL-04	Well Owner:	Kent Auto Wrecking
Well Type:	Resource Protection	Driller #:	Not Reported
Static Level:	0	Flow Rate (GPM):	0
Flow Type:	Not Reported	PSI:	0
Well Test:	Not Reported	Water Reclamation #:	9

D244
SW
1/4 - 1/2 Mile
Lower

WA WELLS WALOG1000304303

Database:	Ecology Well Logs	Well Log ID:	385409
Well Tag:	Not Reported	Project Tag:	Not Reported
Notice of Intent #:	S023640	Date Received:	16-AUG-04
Diameter:	2	Casing Depth:	24
Well Completion:	22-JUL-04	Well Owner:	Kent Auto Wrecking
Well Type:	Resource Protection	Driller #:	Not Reported
Static Level:	0	Flow Rate (GPM):	0
Flow Type:	Not Reported	PSI:	0
Well Test:	Not Reported	Water Reclamation #:	9

D245
SW
1/4 - 1/2 Mile
Lower

WA WELLS WALOG1000304316

Database:	Ecology Well Logs	Well Log ID:	385423
Well Tag:	Not Reported	Project Tag:	Not Reported
Notice of Intent #:	S023640	Date Received:	16-AUG-04
Diameter:	2	Casing Depth:	24
Well Completion:	22-JUL-04	Well Owner:	Kent Auto Wrecking
Well Type:	Resource Protection	Driller #:	Not Reported
Static Level:	0	Flow Rate (GPM):	0
Flow Type:	Not Reported	PSI:	0
Well Test:	Not Reported	Water Reclamation #:	9

GEOCHECK® - PHYSICAL SETTING SOURCE MAP FINDINGS

Map ID
Direction
Distance
Elevation

Database EDR ID Number

D246
SW
1/4 - 1/2 Mile
Lower

WA WELLS WALOG1000304315

Database:	Ecology Well Logs	Well Log ID:	385422
Well Tag:	Not Reported	Project Tag:	Not Reported
Notice of Intent #:	S023640	Date Received:	16-AUG-04
Diameter:	2	Casing Depth:	24
Well Completion:	22-JUL-04	Well Owner:	Kent Auto Wrecking
Well Type:	Resource Protection	Driller #:	Not Reported
Static Level:	0	Flow Rate (GPM):	0
Flow Type:	Not Reported	PSI:	0
Well Test:	Not Reported	Water Reclamation #:	9

D247
SW
1/4 - 1/2 Mile
Lower

WA WELLS WALOG1000304314

Database:	Ecology Well Logs	Well Log ID:	385421
Well Tag:	Not Reported	Project Tag:	Not Reported
Notice of Intent #:	S023640	Date Received:	16-AUG-04
Diameter:	2	Casing Depth:	24
Well Completion:	22-JUL-04	Well Owner:	Kent Auto Wrecking
Well Type:	Resource Protection	Driller #:	Not Reported
Static Level:	0	Flow Rate (GPM):	0
Flow Type:	Not Reported	PSI:	0
Well Test:	Not Reported	Water Reclamation #:	9

248
SSW
1/4 - 1/2 Mile
Lower

WA WELLS WALOG1000247776

Database:	Ecology Well Logs	Well Log ID:	321688
Well Tag:	Not Reported	Project Tag:	Not Reported
Notice of Intent #:	S001390	Date Received:	28-JAN-00
Diameter:	0	Casing Depth:	40
Well Completion:	12-JAN-00	Well Owner:	Aat Communication
Well Type:	Resource Protection	Driller #:	Not Reported
Static Level:	0	Flow Rate (GPM):	0
Flow Type:	Not Reported	PSI:	0
Well Test:	Not Reported	Water Reclamation #:	9

E249
ENE
1/4 - 1/2 Mile
Higher

WA WELLS WALOG1000384790

Database:	Ecology Well Logs	Well Log ID:	492725
Well Tag:	Not Reported	Project Tag:	Not Reported
Notice of Intent #:	A127999	Date Received:	13-JUL-07
Diameter:	2	Casing Depth:	12

GEOCHECK® - PHYSICAL SETTING SOURCE MAP FINDINGS

Well Completion:	14-JUN-07	Well Owner:	Western Power Rents Geo Consulting
Well Type:	Decommissioning	Driller #:	Not Reported
Static Level:	0	Flow Rate (GPM):	0
Flow Type:	Not Reported	PSI:	0
Well Test:	Not Reported	Water Reclamation #:	9

E250
ENE
1/4 - 1/2 Mile
Higher

WA WELLS WALOG1000384789

Database:	Ecology Well Logs	Well Log ID:	492724
Well Tag:	Not Reported	Project Tag:	Not Reported
Notice of Intent #:	A127999	Date Received:	13-JUL-07
Diameter:	2	Casing Depth:	12
Well Completion:	14-JUN-07	Well Owner:	Western Power Rents Geo Consulting
Well Type:	Decommissioning	Driller #:	Not Reported
Static Level:	0	Flow Rate (GPM):	0
Flow Type:	Not Reported	PSI:	0
Well Test:	Not Reported	Water Reclamation #:	9

E251
ENE
1/4 - 1/2 Mile
Higher

WA WELLS WALOG1000384792

Database:	Ecology Well Logs	Well Log ID:	492727
Well Tag:	Not Reported	Project Tag:	Not Reported
Notice of Intent #:	A127999	Date Received:	13-JUL-07
Diameter:	2	Casing Depth:	12
Well Completion:	14-JUN-07	Well Owner:	Western Power Rents Geo Consulting
Well Type:	Decommissioning	Driller #:	Not Reported
Static Level:	0	Flow Rate (GPM):	0
Flow Type:	Not Reported	PSI:	0
Well Test:	Not Reported	Water Reclamation #:	9

E252
ENE
1/4 - 1/2 Mile
Higher

WA WELLS WALOG1000384791

Database:	Ecology Well Logs	Well Log ID:	492726
Well Tag:	Not Reported	Project Tag:	Not Reported
Notice of Intent #:	A127999	Date Received:	13-JUL-07
Diameter:	2	Casing Depth:	12
Well Completion:	14-JUN-07	Well Owner:	Western Power Rents Geo Consulting
Well Type:	Decommissioning	Driller #:	Not Reported
Static Level:	0	Flow Rate (GPM):	0
Flow Type:	Not Reported	PSI:	0
Well Test:	Not Reported	Water Reclamation #:	9

GEOCHECK® - PHYSICAL SETTING SOURCE MAP FINDINGS

Map ID
Direction
Distance
Elevation

Database EDR ID Number

E253
ENE
1/4 - 1/2 Mile
Higher

WA WELLS WALOG1000384788

Database:	Ecology Well Logs	Well Log ID:	492723
Well Tag:	Not Reported	Project Tag:	Not Reported
Notice of Intent #:	A127999	Date Received:	13-JUL-07
Diameter:	2	Casing Depth:	8
Well Completion:	14-JUN-07	Well Owner:	Western Power Rents Geo Consulting
Well Type:	Decommissioning	Driller #:	Not Reported
Static Level:	0	Flow Rate (GPM):	0
Flow Type:	Not Reported	PSI:	0
Well Test:	Not Reported	Water Reclamation #:	9

E254
ENE
1/4 - 1/2 Mile
Higher

WA WELLS WALOG1000384785

Database:	Ecology Well Logs	Well Log ID:	492720
Well Tag:	Not Reported	Project Tag:	Not Reported
Notice of Intent #:	S023269	Date Received:	13-JUL-07
Diameter:	2	Casing Depth:	12
Well Completion:	14-JUN-07	Well Owner:	Western Power Rents Geo Consulting
Well Type:	Resource Protection	Driller #:	Not Reported
Static Level:	0	Flow Rate (GPM):	0
Flow Type:	Not Reported	PSI:	0
Well Test:	Not Reported	Water Reclamation #:	9

E255
ENE
1/4 - 1/2 Mile
Higher

WA WELLS WALOG1000384784

Database:	Ecology Well Logs	Well Log ID:	492719
Well Tag:	Not Reported	Project Tag:	Not Reported
Notice of Intent #:	S023269	Date Received:	13-JUL-07
Diameter:	2	Casing Depth:	12
Well Completion:	14-JUN-07	Well Owner:	Western Power Rents Geo Consulting
Well Type:	Resource Protection	Driller #:	Not Reported
Static Level:	0	Flow Rate (GPM):	0
Flow Type:	Not Reported	PSI:	0
Well Test:	Not Reported	Water Reclamation #:	9

E256
ENE
1/4 - 1/2 Mile
Higher

WA WELLS WALOG1000384787

Database:	Ecology Well Logs	Well Log ID:	492722
Well Tag:	Not Reported	Project Tag:	Not Reported
Notice of Intent #:	A127999	Date Received:	13-JUL-07
Diameter:	2	Casing Depth:	8

GEOCHECK® - PHYSICAL SETTING SOURCE MAP FINDINGS

Well Completion:	14-JUN-07	Well Owner:	Western Power Rents Geo Consulting
Well Type:	Decommissioning	Driller #:	Not Reported
Static Level:	0	Flow Rate (GPM):	0
Flow Type:	Not Reported	PSI:	0
Well Test:	Not Reported	Water Reclamation #:	9

E257
ENE
1/4 - 1/2 Mile
Higher

WA WELLS WALOG1000384786

Database:	Ecology Well Logs	Well Log ID:	492721
Well Tag:	Not Reported	Project Tag:	Not Reported
Notice of Intent #:	A127999	Date Received:	13-JUL-07
Diameter:	2	Casing Depth:	12
Well Completion:	14-JUN-07	Well Owner:	Western Power Rents Geo Consulting
Well Type:	Decommissioning	Driller #:	Not Reported
Static Level:	0	Flow Rate (GPM):	0
Flow Type:	Not Reported	PSI:	0
Well Test:	Not Reported	Water Reclamation #:	9

E258
ENE
1/4 - 1/2 Mile
Higher

WA WELLS WALOG1000478112

Database:	Ecology Well Logs	Well Log ID:	634903
Well Tag:	Not Reported	Project Tag:	Not Reported
Notice of Intent #:	AE07124	Date Received:	11-FEB-10
Diameter:	0	Casing Depth:	101.5
Well Completion:	23-SEP-09	Well Owner:	City Of Kent
Well Type:	Decommissioning	Driller #:	Not Reported
Static Level:	0	Flow Rate (GPM):	0
Flow Type:	Not Reported	PSI:	0
Well Test:	Not Reported	Water Reclamation #:	9

E259
ENE
1/4 - 1/2 Mile
Higher

WA WELLS WALOG1000478111

Database:	Ecology Well Logs	Well Log ID:	634901
Well Tag:	Not Reported	Project Tag:	Not Reported
Notice of Intent #:	AE07124	Date Received:	11-FEB-10
Diameter:	0	Casing Depth:	41.5
Well Completion:	21-SEP-09	Well Owner:	City Of Kent
Well Type:	Decommissioning	Driller #:	Not Reported
Static Level:	0	Flow Rate (GPM):	0
Flow Type:	Not Reported	PSI:	0
Well Test:	Not Reported	Water Reclamation #:	9

GEOCHECK® - PHYSICAL SETTING SOURCE MAP FINDINGS

Map ID
Direction
Distance
Elevation

Database EDR ID Number

E260
ENE
1/4 - 1/2 Mile
Higher

WA WELLS WALOG1000482819

Database: Ecology Well Logs
Well Tag: Not Reported
Notice of Intent #: AE07124
Diameter: 0
Well Completion: 03-NOV-09
Well Type: Decommissioning
Static Level: 0
Flow Type: Not Reported
Well Test: Not Reported

Well Log ID: 644452
Project Tag: Not Reported
Date Received: 11-FEB-10
Casing Depth: 61.5
Well Owner: City Of Kent
Driller #: Not Reported
Flow Rate (GPM): 0
PSI: 0
Water Reclamation #: 9

E261
ENE
1/4 - 1/2 Mile
Higher

WA WELLS WALOG1000478166

Database: Ecology Well Logs
Well Tag: Not Reported
Notice of Intent #: SE05466
Diameter: 0
Well Completion: 23-SEP-09
Well Type: Resource Protection
Static Level: 0
Flow Type: Not Reported
Well Test: Not Reported

Well Log ID: 635011
Project Tag: Not Reported
Date Received: 11-FEB-10
Casing Depth: 101.5
Well Owner: City Of Kent
Driller #: Not Reported
Flow Rate (GPM): 0
PSI: 0
Water Reclamation #: 9

E262
ENE
1/4 - 1/2 Mile
Higher

WA WELLS WALOG1000478110

Database: Ecology Well Logs
Well Tag: Not Reported
Notice of Intent #: AE07124
Diameter: 0
Well Completion: 21-SEP-09
Well Type: Decommissioning
Static Level: 0
Flow Type: Not Reported
Well Test: Not Reported

Well Log ID: 634899
Project Tag: Not Reported
Date Received: 11-FEB-10
Casing Depth: 41.5
Well Owner: City Of Kent
Driller #: Not Reported
Flow Rate (GPM): 0
PSI: 0
Water Reclamation #: 9

E263
ENE
1/4 - 1/2 Mile
Higher

WA WELLS WALOG1000478107

Database: Ecology Well Logs
Well Tag: Not Reported
Notice of Intent #: SE05466
Diameter: 0

Well Log ID: 634893
Project Tag: Not Reported
Date Received: 11-FEB-10
Casing Depth: 41.5

GEOCHECK® - PHYSICAL SETTING SOURCE MAP FINDINGS

Well Completion:	21-SEP-09	Well Owner:	City Of Kent
Well Type:	Resource Protection	Driller #:	Not Reported
Static Level:	0	Flow Rate (GPM):	0
Flow Type:	Not Reported	PSI:	0
Well Test:	Not Reported	Water Reclamation #:	9

E264
ENE
1/4 - 1/2 Mile
Higher

WA WELLS WALOG1000384793

Database:	Ecology Well Logs	Well Log ID:	492728
Well Tag:	Not Reported	Project Tag:	Not Reported
Notice of Intent #:	A127999	Date Received:	13-JUL-07
Diameter:	2	Casing Depth:	12
Well Completion:	14-JUN-07	Well Owner:	Western Power Rents Geo Consulting
Well Type:	Decommisioning	Driller #:	Not Reported
Static Level:	0	Flow Rate (GPM):	0
Flow Type:	Not Reported	PSI:	0
Well Test:	Not Reported	Water Reclamation #:	9

E265
ENE
1/4 - 1/2 Mile
Higher

WA WELLS WALOG1000478109

Database:	Ecology Well Logs	Well Log ID:	634897
Well Tag:	Not Reported	Project Tag:	Not Reported
Notice of Intent #:	SE05466	Date Received:	11-FEB-10
Diameter:	0	Casing Depth:	61.5
Well Completion:	03-NOV-09	Well Owner:	City Of Kent
Well Type:	Resource Protection	Driller #:	Not Reported
Static Level:	0	Flow Rate (GPM):	0
Flow Type:	Not Reported	PSI:	0
Well Test:	Not Reported	Water Reclamation #:	9

E266
ENE
1/4 - 1/2 Mile
Higher

WA WELLS WALOG1000478108

Database:	Ecology Well Logs	Well Log ID:	634895
Well Tag:	Not Reported	Project Tag:	Not Reported
Notice of Intent #:	SE05466	Date Received:	11-FEB-10
Diameter:	0	Casing Depth:	41.5
Well Completion:	21-SEP-09	Well Owner:	City Of Kent
Well Type:	Resource Protection	Driller #:	Not Reported
Static Level:	0	Flow Rate (GPM):	0
Flow Type:	Not Reported	PSI:	0
Well Test:	Not Reported	Water Reclamation #:	9

GEOCHECK® - PHYSICAL SETTING SOURCE MAP FINDINGS

Map ID
Direction
Distance
Elevation

Database EDR ID Number

E267
ENE
1/4 - 1/2 Mile
Higher

WA WELLS WALOG1000344545

Database:	Ecology Well Logs	Well Log ID:	434307
Well Tag:	AKS023	Project Tag:	Not Reported
Notice of Intent #:	R052082	Date Received:	15-MAR-06
Diameter:	2	Casing Depth:	40
Well Completion:	27-JUN-03	Well Owner:	Olympic Pipeline Co
Well Type:	Resource Protection	Driller #:	Not Reported
Static Level:	0	Flow Rate (GPM):	0
Flow Type:	Not Reported	PSI:	0
Well Test:	Not Reported	Water Reclamation #:	9

E268
ENE
1/4 - 1/2 Mile
Higher

WA WELLS WALOG1000344544

Database:	Ecology Well Logs	Well Log ID:	434306
Well Tag:	AKS022	Project Tag:	Not Reported
Notice of Intent #:	R052082	Date Received:	15-MAR-06
Diameter:	2	Casing Depth:	40
Well Completion:	27-JUN-03	Well Owner:	Olympic Pipeline Co
Well Type:	Resource Protection	Driller #:	Not Reported
Static Level:	0	Flow Rate (GPM):	0
Flow Type:	Not Reported	PSI:	0
Well Test:	Not Reported	Water Reclamation #:	9

E269
ENE
1/4 - 1/2 Mile
Higher

WA WELLS WALOG1000347845

Database:	Ecology Well Logs	Well Log ID:	439178
Well Tag:	Not Reported	Project Tag:	Not Reported
Notice of Intent #:	S025995	Date Received:	06-MAR-06
Diameter:	0	Casing Depth:	6
Well Completion:	14-FEB-06	Well Owner:	Parking Lot
Well Type:	Resource Protection	Driller #:	Not Reported
Static Level:	0	Flow Rate (GPM):	0
Flow Type:	Not Reported	PSI:	0
Well Test:	Not Reported	Water Reclamation #:	9

E270
ENE
1/4 - 1/2 Mile
Higher

WA WELLS WALOG1000347844

Database:	Ecology Well Logs	Well Log ID:	439176
Well Tag:	Not Reported	Project Tag:	Not Reported
Notice of Intent #:	S025995	Date Received:	06-MAR-06
Diameter:	0	Casing Depth:	6

GEOCHECK® - PHYSICAL SETTING SOURCE MAP FINDINGS

Well Completion:	14-FEB-06	Well Owner:	Parking Lot
Well Type:	Resource Protection	Driller #:	Not Reported
Static Level:	0	Flow Rate (GPM):	0
Flow Type:	Not Reported	PSI:	0
Well Test:	Not Reported	Water Reclamation #:	9

E271
ENE
1/4 - 1/2 Mile
Higher

WA WELLS WALOG1000344536

Database:	Ecology Well Logs	Well Log ID:	434294
Well Tag:	AKS024	Project Tag:	Not Reported
Notice of Intent #:	R052082	Date Received:	15-MAR-06
Diameter:	2	Casing Depth:	40
Well Completion:	27-JUN-03	Well Owner:	Olympic Pipeline Co
Well Type:	Resource Protection	Driller #:	Not Reported
Static Level:	0	Flow Rate (GPM):	0
Flow Type:	Not Reported	PSI:	0
Well Test:	Not Reported	Water Reclamation #:	9

E272
ENE
1/4 - 1/2 Mile
Higher

WA WELLS WALOG1000247779

Database:	Ecology Well Logs	Well Log ID:	321691
Well Tag:	Not Reported	Project Tag:	Not Reported
Notice of Intent #:	R043755	Date Received:	22-SEP-99
Diameter:	0	Casing Depth:	21
Well Completion:	12-AUG-99	Well Owner:	Karl Salm
Well Type:	Resource Protection	Driller #:	Not Reported
Static Level:	0	Flow Rate (GPM):	0
Flow Type:	Not Reported	PSI:	0
Well Test:	Not Reported	Water Reclamation #:	9

E273
ENE
1/4 - 1/2 Mile
Higher

WA WELLS WALOG1000247778

Database:	Ecology Well Logs	Well Log ID:	321690
Well Tag:	Not Reported	Project Tag:	Not Reported
Notice of Intent #:	R043755	Date Received:	22-SEP-99
Diameter:	0	Casing Depth:	25
Well Completion:	12-AUG-99	Well Owner:	Karl Salm
Well Type:	Resource Protection	Driller #:	Not Reported
Static Level:	0	Flow Rate (GPM):	0
Flow Type:	Not Reported	PSI:	0
Well Test:	Not Reported	Water Reclamation #:	9

GEOCHECK® - PHYSICAL SETTING SOURCE MAP FINDINGS

Map ID
Direction
Distance
Elevation

Database EDR ID Number

E274
ENE
1/4 - 1/2 Mile
Higher

WA WELLS WALOG1000344535

Database:	Ecology Well Logs	Well Log ID:	434292
Well Tag:	AKS025	Project Tag:	Not Reported
Notice of Intent #:	R052082	Date Received:	15-MAR-06
Diameter:	2	Casing Depth:	40
Well Completion:	27-JUN-03	Well Owner:	Olympic Pipeline Co
Well Type:	Resource Protection	Driller #:	Not Reported
Static Level:	0	Flow Rate (GPM):	0
Flow Type:	Not Reported	PSI:	0
Well Test:	Not Reported	Water Reclamation #:	9

E275
ENE
1/4 - 1/2 Mile
Higher

WA WELLS WALOG1000247781

Database:	Ecology Well Logs	Well Log ID:	321693
Well Tag:	Not Reported	Project Tag:	Not Reported
Notice of Intent #:	R043755	Date Received:	22-SEP-99
Diameter:	0	Casing Depth:	26
Well Completion:	12-AUG-99	Well Owner:	Karl Salm
Well Type:	Resource Protection	Driller #:	Not Reported
Static Level:	0	Flow Rate (GPM):	0
Flow Type:	Not Reported	PSI:	0
Well Test:	Not Reported	Water Reclamation #:	9

E276
ENE
1/4 - 1/2 Mile
Higher

WA WELLS WALOG1000384781

Database:	Ecology Well Logs	Well Log ID:	492716
Well Tag:	Not Reported	Project Tag:	Not Reported
Notice of Intent #:	S023269	Date Received:	13-JUL-07
Diameter:	2	Casing Depth:	12
Well Completion:	14-JUN-07	Well Owner:	Western Power Rents Geo Consulting
Well Type:	Resource Protection	Driller #:	Not Reported
Static Level:	0	Flow Rate (GPM):	0
Flow Type:	Not Reported	PSI:	0
Well Test:	Not Reported	Water Reclamation #:	9

E277
ENE
1/4 - 1/2 Mile
Higher

WA WELLS WALOG1000384780

Database:	Ecology Well Logs	Well Log ID:	492714
Well Tag:	Not Reported	Project Tag:	Not Reported
Notice of Intent #:	S023269	Date Received:	13-JUL-07
Diameter:	2	Casing Depth:	8

GEOCHECK® - PHYSICAL SETTING SOURCE MAP FINDINGS

Well Completion:	14-JUN-07	Well Owner:	Western Power Rents Geo Consulting
Well Type:	Resource Protection	Driller #:	Not Reported
Static Level:	0	Flow Rate (GPM):	0
Flow Type:	Not Reported	PSI:	0
Well Test:	Not Reported	Water Reclamation #:	9

E278
ENE
1/4 - 1/2 Mile
Higher

WA WELLS WALOG1000384783

Database:	Ecology Well Logs	Well Log ID:	492718
Well Tag:	Not Reported	Project Tag:	Not Reported
Notice of Intent #:	S023269	Date Received:	13-JUL-07
Diameter:	2	Casing Depth:	12
Well Completion:	14-JUN-07	Well Owner:	Western Power Rents Geo Consulting
Well Type:	Resource Protection	Driller #:	Not Reported
Static Level:	0	Flow Rate (GPM):	0
Flow Type:	Not Reported	PSI:	0
Well Test:	Not Reported	Water Reclamation #:	9

E279
ENE
1/4 - 1/2 Mile
Higher

WA WELLS WALOG1000384782

Database:	Ecology Well Logs	Well Log ID:	492717
Well Tag:	Not Reported	Project Tag:	Not Reported
Notice of Intent #:	S023269	Date Received:	13-JUL-07
Diameter:	2	Casing Depth:	12
Well Completion:	14-JUN-07	Well Owner:	Western Power Rents Geo Consulting
Well Type:	Resource Protection	Driller #:	Not Reported
Static Level:	0	Flow Rate (GPM):	0
Flow Type:	Not Reported	PSI:	0
Well Test:	Not Reported	Water Reclamation #:	9

E280
ENE
1/4 - 1/2 Mile
Higher

WA WELLS WALOG1000384779

Database:	Ecology Well Logs	Well Log ID:	492713
Well Tag:	Not Reported	Project Tag:	Not Reported
Notice of Intent #:	S023269	Date Received:	13-JUL-07
Diameter:	2	Casing Depth:	8
Well Completion:	14-JUN-07	Well Owner:	Western Power Rents Geo Consulting
Well Type:	Resource Protection	Driller #:	Not Reported
Static Level:	0	Flow Rate (GPM):	0
Flow Type:	Not Reported	PSI:	0
Well Test:	Not Reported	Water Reclamation #:	9

GEOCHECK® - PHYSICAL SETTING SOURCE MAP FINDINGS

Map ID
Direction
Distance
Elevation

Database EDR ID Number

E281
ENE
1/4 - 1/2 Mile
Higher

WA WELLS WALOG1000347847

Database: Ecology Well Logs
Well Tag: Not Reported
Notice of Intent #: S025995
Diameter: 0
Well Completion: 14-FEB-06
Well Type: Resource Protection
Static Level: 0
Flow Type: Not Reported
Well Test: Not Reported

Well Log ID: 439181
Project Tag: Not Reported
Date Received: 06-MAR-06
Casing Depth: 6
Well Owner: Parking Lot
Driller #: Not Reported
Flow Rate (GPM): 0
PSI: 0
Water Reclamation #: 9

E282
ENE
1/4 - 1/2 Mile
Higher

WA WELLS WALOG1000347846

Database: Ecology Well Logs
Well Tag: Not Reported
Notice of Intent #: S025995
Diameter: 0
Well Completion: 14-FEB-06
Well Type: Resource Protection
Static Level: 0
Flow Type: Not Reported
Well Test: Not Reported

Well Log ID: 439180
Project Tag: Not Reported
Date Received: 06-MAR-06
Casing Depth: 6
Well Owner: Parking Lot
Driller #: Not Reported
Flow Rate (GPM): 0
PSI: 0
Water Reclamation #: 9

E283
ENE
1/4 - 1/2 Mile
Higher

WA WELLS WALOG1000384778

Database: Ecology Well Logs
Well Tag: Not Reported
Notice of Intent #: S023269
Diameter: 2
Well Completion: 14-JUN-07
Well Type: Resource Protection
Static Level: 0
Flow Type: Not Reported
Well Test: Not Reported

Well Log ID: 492712
Project Tag: Not Reported
Date Received: 13-JUL-07
Casing Depth: 12
Well Owner: Western Power Rents | Geo Consulting
Driller #: Not Reported
Flow Rate (GPM): 0
PSI: 0
Water Reclamation #: 9

E284
ENE
1/4 - 1/2 Mile
Higher

WA WELLS WALOG1000347848

Database: Ecology Well Logs
Well Tag: Not Reported
Notice of Intent #: S025995
Diameter: 0

Well Log ID: 439183
Project Tag: Not Reported
Date Received: 06-MAR-06
Casing Depth: 6

GEOCHECK® - PHYSICAL SETTING SOURCE MAP FINDINGS

Well Completion:	14-FEB-06	Well Owner:	Parking Lot
Well Type:	Resource Protection	Driller #:	Not Reported
Static Level:	0	Flow Rate (GPM):	0
Flow Type:	Not Reported	PSI:	0
Well Test:	Not Reported	Water Reclamation #:	9

E285
ENE
1/4 - 1/2 Mile
Higher

WA WELLS WALOG1000749806

Database:	Ecology Well Logs	Well Log ID:	1605938
Well Tag:	Not Reported	Project Tag:	B1
Notice of Intent #:	SE60244	Date Received:	14-DEC-16
Diameter:	3.5	Casing Depth:	14
Well Completion:	14-NOV-16	Well Owner:	TI Agency Llc
Well Type:	Resource Protection	Driller #:	3186
Static Level:	0	Flow Rate (GPM):	0
Flow Type:	Dry Hole	PSI:	0
Well Test:	Not Reported	Water Reclamation #:	9

E286
ENE
1/4 - 1/2 Mile
Higher

WA WELLS WALOG1000749805

Database:	Ecology Well Logs	Well Log ID:	1605937
Well Tag:	Not Reported	Project Tag:	B4
Notice of Intent #:	AE40272	Date Received:	14-DEC-16
Diameter:	3.5	Casing Depth:	14
Well Completion:	14-NOV-16	Well Owner:	TI Agency Llc
Well Type:	Decommisioning	Driller #:	3186
Static Level:	0	Flow Rate (GPM):	0
Flow Type:	Dry Hole	PSI:	0
Well Test:	Not Reported	Water Reclamation #:	9

E287
ENE
1/4 - 1/2 Mile
Higher

WA WELLS WALOG1000749808

Database:	Ecology Well Logs	Well Log ID:	1605940
Well Tag:	Not Reported	Project Tag:	B5
Notice of Intent #:	SE60244	Date Received:	14-DEC-16
Diameter:	3.5	Casing Depth:	14
Well Completion:	14-NOV-16	Well Owner:	TI Agency Llc
Well Type:	Resource Protection	Driller #:	3186
Static Level:	0	Flow Rate (GPM):	0
Flow Type:	Dry Hole	PSI:	0
Well Test:	Not Reported	Water Reclamation #:	9

GEOCHECK® - PHYSICAL SETTING SOURCE MAP FINDINGS

Map ID
Direction
Distance
Elevation

Database EDR ID Number

E288
ENE
1/4 - 1/2 Mile
Higher

WA WELLS WALOG1000749807

Database: Ecology Well Logs
Well Tag: Not Reported
Notice of Intent #: SE60244
Diameter: 3.5
Well Completion: 14-NOV-16
Well Type: Resource Protection
Static Level: 0
Flow Type: Dry Hole
Well Test: Not Reported

Well Log ID: 1605939
Project Tag: B3
Date Received: 14-DEC-16
Casing Depth: 14
Well Owner: TI Agency Llc
Driller #: 3186
Flow Rate (GPM): 0
PSI: 0
Water Reclamation #: 9

E289
ENE
1/4 - 1/2 Mile
Higher

WA WELLS WALOG1000749804

Database: Ecology Well Logs
Well Tag: Not Reported
Notice of Intent #: AE40272
Diameter: 3.5
Well Completion: 14-NOV-16
Well Type: Decommissioning
Static Level: 0
Flow Type: Dry Hole
Well Test: Not Reported

Well Log ID: 1605936
Project Tag: B2
Date Received: 14-DEC-16
Casing Depth: 14
Well Owner: TI Agency Llc
Driller #: 3186
Flow Rate (GPM): 0
PSI: 0
Water Reclamation #: 9

E290
ENE
1/4 - 1/2 Mile
Higher

WA WELLS WALOG1000719212

Database: Ecology Well Logs
Well Tag: Not Reported
Notice of Intent #: AE37433
Diameter: 2.25
Well Completion: 16-MAY-16
Well Type: Decommissioning
Static Level: 96
Flow Type: Static Level
Well Test: Not Reported

Well Log ID: 1563460
Project Tag: b8
Date Received: 18-MAY-16
Casing Depth: 12
Well Owner: Blt Transportation Llc
Driller #: 3018
Flow Rate (GPM): 0
PSI: 0
Water Reclamation #: 9

E291
ENE
1/4 - 1/2 Mile
Higher

WA WELLS WALOG1000719211

Database: Ecology Well Logs
Well Tag: Not Reported
Notice of Intent #: AE37433
Diameter: 2.25

Well Log ID: 1563459
Project Tag: b7
Date Received: 18-MAY-16
Casing Depth: 12

GEOCHECK® - PHYSICAL SETTING SOURCE MAP FINDINGS

Well Completion:	16-MAY-16	Well Owner:	Blt Transportation Llc
Well Type:	Decommisioning	Driller #:	3018
Static Level:	84	Flow Rate (GPM):	0
Flow Type:	Static Level	PSI:	0
Well Test:	Not Reported	Water Reclamation #:	9

E292
ENE
1/4 - 1/2 Mile
Higher

WA WELLS WALOG1000749803

Database:	Ecology Well Logs	Well Log ID:	1605935
Well Tag:	Not Reported	Project Tag:	B4
Notice of Intent #:	EE06344	Date Received:	14-DEC-16
Diameter:	3.5	Casing Depth:	14
Well Completion:	14-NOV-16	Well Owner:	TI Agency Llc
Well Type:	Resource Protection	Driller #:	3186
Static Level:	0	Flow Rate (GPM):	0
Flow Type:	Dry Hole	PSI:	0
Well Test:	Not Reported	Water Reclamation #:	9

E293
ENE
1/4 - 1/2 Mile
Higher

WA WELLS WALOG1000749802

Database:	Ecology Well Logs	Well Log ID:	1605934
Well Tag:	Not Reported	Project Tag:	B2
Notice of Intent #:	EE06344	Date Received:	14-DEC-16
Diameter:	3.5	Casing Depth:	14
Well Completion:	14-NOV-16	Well Owner:	TI Agency Llc
Well Type:	Resource Protection	Driller #:	3186
Static Level:	0	Flow Rate (GPM):	0
Flow Type:	Dry Hole	PSI:	0
Well Test:	Not Reported	Water Reclamation #:	9

E294
ENE
1/4 - 1/2 Mile
Higher

WA WELLS WALOG1000768726

Database:	Ecology Well Logs	Well Log ID:	1628408
Well Tag:	Not Reported	Project Tag:	B1
Notice of Intent #:	AE43579	Date Received:	23-JUN-17
Diameter:	2.25	Casing Depth:	12
Well Completion:	16-JUN-17	Well Owner:	Kamp Management Corp
Well Type:	Decommisioning	Driller #:	3152
Static Level:	0	Flow Rate (GPM):	0
Flow Type:	Dry Hole	PSI:	0
Well Test:	Not Reported	Water Reclamation #:	9

GEOCHECK® - PHYSICAL SETTING SOURCE MAP FINDINGS

Map ID
Direction
Distance
Elevation

Database EDR ID Number

E295
ENE
1/4 - 1/2 Mile
Higher

WA WELLS WALOG1000768725

Database:	Ecology Well Logs	Well Log ID:	1628407
Well Tag:	Not Reported	Project Tag:	B3
Notice of Intent #:	SE62490	Date Received:	23-JUN-17
Diameter:	2.25	Casing Depth:	12
Well Completion:	16-JUN-17	Well Owner:	Kamp Management Corp
Well Type:	Resource Protection	Driller #:	3152
Static Level:	0	Flow Rate (GPM):	0
Flow Type:	Dry Hole	PSI:	0
Well Test:	Not Reported	Water Reclamation #:	9

E296
ENE
1/4 - 1/2 Mile
Higher

WA WELLS WALOG1000768728

Database:	Ecology Well Logs	Well Log ID:	1628410
Well Tag:	Not Reported	Project Tag:	B3
Notice of Intent #:	AE43579	Date Received:	23-JUN-17
Diameter:	2.25	Casing Depth:	12
Well Completion:	16-JUN-17	Well Owner:	Kamp Management Corp
Well Type:	Decommisioning	Driller #:	3152
Static Level:	0	Flow Rate (GPM):	0
Flow Type:	Dry Hole	PSI:	0
Well Test:	Not Reported	Water Reclamation #:	9

E297
ENE
1/4 - 1/2 Mile
Higher

WA WELLS WALOG1000768727

Database:	Ecology Well Logs	Well Log ID:	1628409
Well Tag:	Not Reported	Project Tag:	B2
Notice of Intent #:	AE43579	Date Received:	23-JUN-17
Diameter:	2.25	Casing Depth:	12
Well Completion:	16-JUN-17	Well Owner:	Kamp Management Corp
Well Type:	Decommisioning	Driller #:	3152
Static Level:	0	Flow Rate (GPM):	0
Flow Type:	Dry Hole	PSI:	0
Well Test:	Not Reported	Water Reclamation #:	9

E298
ENE
1/4 - 1/2 Mile
Higher

WA WELLS WALOG1000768724

Database:	Ecology Well Logs	Well Log ID:	1628406
Well Tag:	Not Reported	Project Tag:	B2
Notice of Intent #:	SE62490	Date Received:	23-JUN-17
Diameter:	2.25	Casing Depth:	12

GEOCHECK® - PHYSICAL SETTING SOURCE MAP FINDINGS

Well Completion:	16-JUN-17	Well Owner:	Kamp Management Corp
Well Type:	Resource Protection	Driller #:	3152
Static Level:	0	Flow Rate (GPM):	0
Flow Type:	Dry Hole	PSI:	0
Well Test:	Not Reported	Water Reclamation #:	9

E299
ENE
1/4 - 1/2 Mile
Higher

WA WELLS WALOG1000749810

Database:	Ecology Well Logs	Well Log ID:	1605942
Well Tag:	Not Reported	Project Tag:	B3
Notice of Intent #:	AE40271	Date Received:	14-DEC-16
Diameter:	3.5	Casing Depth:	14
Well Completion:	14-NOV-16	Well Owner:	TI Agency Llc
Well Type:	Decommissioning	Driller #:	3186
Static Level:	0	Flow Rate (GPM):	0
Flow Type:	Dry Hole	PSI:	0
Well Test:	Not Reported	Water Reclamation #:	9

E300
ENE
1/4 - 1/2 Mile
Higher

WA WELLS WALOG1000749809

Database:	Ecology Well Logs	Well Log ID:	1605941
Well Tag:	Not Reported	Project Tag:	B1
Notice of Intent #:	AE40271	Date Received:	14-DEC-16
Diameter:	3.5	Casing Depth:	14
Well Completion:	14-NOV-16	Well Owner:	TI Agency Llc
Well Type:	Decommissioning	Driller #:	3186
Static Level:	0	Flow Rate (GPM):	0
Flow Type:	Dry Hole	PSI:	0
Well Test:	Not Reported	Water Reclamation #:	9

E301
ENE
1/4 - 1/2 Mile
Higher

WA WELLS WALOG1000768723

Database:	Ecology Well Logs	Well Log ID:	1628405
Well Tag:	Not Reported	Project Tag:	B1
Notice of Intent #:	SE62490	Date Received:	23-JUN-17
Diameter:	2.25	Casing Depth:	12
Well Completion:	16-JUN-17	Well Owner:	Kamp Management Corp
Well Type:	Resource Protection	Driller #:	3152
Static Level:	0	Flow Rate (GPM):	0
Flow Type:	Dry Hole	PSI:	0
Well Test:	Not Reported	Water Reclamation #:	9

GEOCHECK® - PHYSICAL SETTING SOURCE MAP FINDINGS

Map ID
Direction
Distance
Elevation

Database EDR ID Number

E302
ENE
1/4 - 1/2 Mile
Higher

WA WELLS WALOG1000749811

Database: Ecology Well Logs
Well Tag: Not Reported
Notice of Intent #: AE40271
Diameter: 3.5
Well Completion: 14-NOV-16
Well Type: Decommissioning
Static Level: 0
Flow Type: Dry Hole
Well Test: Not Reported

Well Log ID: 1605943
Project Tag: B5
Date Received: 14-DEC-16
Casing Depth: 14
Well Owner: TI Agency Llc
Driller #: 3186
Flow Rate (GPM): 0
PSI: 0
Water Reclamation #: 9

E303
ENE
1/4 - 1/2 Mile
Higher

WA WELLS WALOG1000718561

Database: Ecology Well Logs
Well Tag: Not Reported
Notice of Intent #: SE58396
Diameter: 2.25
Well Completion: 16-MAY-16
Well Type: Resource Protection
Static Level: 96
Flow Type: Static Level
Well Test: Not Reported

Well Log ID: 1562800
Project Tag: b3
Date Received: 18-MAY-16
Casing Depth: 12
Well Owner: Blt Transportation Llc
Driller #: 3018
Flow Rate (GPM): 0
PSI: 0
Water Reclamation #: 9

E304
ENE
1/4 - 1/2 Mile
Higher

WA WELLS WALOG1000718560

Database: Ecology Well Logs
Well Tag: Not Reported
Notice of Intent #: SE58396
Diameter: 2.25
Well Completion: 16-MAY-16
Well Type: Resource Protection
Static Level: 84
Flow Type: Static Level
Well Test: Not Reported

Well Log ID: 1562799
Project Tag: b2
Date Received: 18-MAY-16
Casing Depth: 12
Well Owner: Blt Transportation Llc
Driller #: 3018
Flow Rate (GPM): 0
PSI: 0
Water Reclamation #: 9

E305
ENE
1/4 - 1/2 Mile
Higher

WA WELLS WALOG1000718563

Database: Ecology Well Logs
Well Tag: Not Reported
Notice of Intent #: SE58396
Diameter: 2.25

Well Log ID: 1562802
Project Tag: b5
Date Received: 18-MAY-16
Casing Depth: 12

GEOCHECK® - PHYSICAL SETTING SOURCE MAP FINDINGS

Well Completion:	16-MAY-16	Well Owner:	Blt Transportation Llc
Well Type:	Resource Protection	Driller #:	3018
Static Level:	84	Flow Rate (GPM):	0
Flow Type:	Static Level	PSI:	0
Well Test:	Not Reported	Water Reclamation #:	9

E306
ENE
1/4 - 1/2 Mile
Higher

WA WELLS WALOG1000718562

Database:	Ecology Well Logs	Well Log ID:	1562801
Well Tag:	Not Reported	Project Tag:	b4
Notice of Intent #:	SE58396	Date Received:	18-MAY-16
Diameter:	2.25	Casing Depth:	12
Well Completion:	16-MAY-16	Well Owner:	Blt Transportation Llc
Well Type:	Resource Protection	Driller #:	3018
Static Level:	84	Flow Rate (GPM):	0
Flow Type:	Static Level	PSI:	0
Well Test:	Not Reported	Water Reclamation #:	9

E307
ENE
1/4 - 1/2 Mile
Higher

WA WELLS WALOG1000718559

Database:	Ecology Well Logs	Well Log ID:	1562798
Well Tag:	Not Reported	Project Tag:	b1
Notice of Intent #:	SE58396	Date Received:	18-MAY-16
Diameter:	2.25	Casing Depth:	12
Well Completion:	16-MAY-16	Well Owner:	Blt Transportation Llc
Well Type:	Resource Protection	Driller #:	3018
Static Level:	84	Flow Rate (GPM):	0
Flow Type:	Static Level	PSI:	0
Well Test:	Not Reported	Water Reclamation #:	9

E308
ENE
1/4 - 1/2 Mile
Higher

WA WELLS WALOG1000670948

Database:	Ecology Well Logs	Well Log ID:	1019473
Well Tag:	Not Reported	Project Tag:	Not Reported
Notice of Intent #:	AE31513	Date Received:	13-MAY-15
Diameter:	8	Casing Depth:	21.4166660309
Well Completion:	15-APR-15	Well Owner:	Plemmons
Well Type:	Decommisioning	Driller #:	3143
Static Level:	120	Flow Rate (GPM):	0
Flow Type:	Static Level	PSI:	0
Well Test:	Not Reported	Water Reclamation #:	9

GEOCHECK® - PHYSICAL SETTING SOURCE MAP FINDINGS

Map ID
Direction
Distance
Elevation

Database EDR ID Number

E309
ENE
1/4 - 1/2 Mile
Higher

WA WELLS WALOG1000670943

Database: Ecology Well Logs
Well Tag: Not Reported
Notice of Intent #: SE54505
Diameter: 8
Well Completion: 15-APR-15
Well Type: Resource Protection
Static Level: 120
Flow Type: Static Level
Well Test: Not Reported

Well Log ID: 1019468
Project Tag: Not Reported
Date Received: 13-MAY-15
Casing Depth: 21.4166660309
Well Owner: Plemmons
Driller #: 3143
Flow Rate (GPM): 0
PSI: 0
Water Reclamation #: 9

E310
ENE
1/4 - 1/2 Mile
Higher

WA WELLS WALOG1000670956

Database: Ecology Well Logs
Well Tag: Not Reported
Notice of Intent #: AE31513
Diameter: 8
Well Completion: 15-APR-15
Well Type: Decommissioning
Static Level: 120
Flow Type: Static Level
Well Test: Not Reported

Well Log ID: 1019481
Project Tag: Not Reported
Date Received: 13-MAY-15
Casing Depth: 15
Well Owner: Plemmons
Driller #: 3143
Flow Rate (GPM): 0
PSI: 0
Water Reclamation #: 9

E311
ENE
1/4 - 1/2 Mile
Higher

WA WELLS WALOG1000670952

Database: Ecology Well Logs
Well Tag: Not Reported
Notice of Intent #: SE54505
Diameter: 8
Well Completion: 15-APR-15
Well Type: Resource Protection
Static Level: 120
Flow Type: Static Level
Well Test: Not Reported

Well Log ID: 1019477
Project Tag: Not Reported
Date Received: 13-MAY-15
Casing Depth: 15
Well Owner: Plemmons
Driller #: 3143
Flow Rate (GPM): 0
PSI: 0
Water Reclamation #: 9

E312
ENE
1/4 - 1/2 Mile
Higher

WA WELLS WALOG1000719208

Database: Ecology Well Logs
Well Tag: Not Reported
Notice of Intent #: AE37433
Diameter: 2.25

Well Log ID: 1563456
Project Tag: b4
Date Received: 18-MAY-16
Casing Depth: 12

GEOCHECK® - PHYSICAL SETTING SOURCE MAP FINDINGS

Well Completion:	16-MAY-16	Well Owner:	Blt Transportation Llc
Well Type:	Decommissioning	Driller #:	3018
Static Level:	84	Flow Rate (GPM):	0
Flow Type:	Static Level	PSI:	0
Well Test:	Not Reported	Water Reclamation #:	9

E313
ENE
1/4 - 1/2 Mile
Higher

WA WELLS WALOG1000719207

Database:	Ecology Well Logs	Well Log ID:	1563455
Well Tag:	Not Reported	Project Tag:	b3
Notice of Intent #:	AE37433	Date Received:	18-MAY-16
Diameter:	2.25	Casing Depth:	12
Well Completion:	16-MAY-16	Well Owner:	Blt Transportation Llc
Well Type:	Decommissioning	Driller #:	3018
Static Level:	96	Flow Rate (GPM):	0
Flow Type:	Static Level	PSI:	0
Well Test:	Not Reported	Water Reclamation #:	9

E314
ENE
1/4 - 1/2 Mile
Higher

WA WELLS WALOG1000719210

Database:	Ecology Well Logs	Well Log ID:	1563458
Well Tag:	Not Reported	Project Tag:	b6
Notice of Intent #:	AE37433	Date Received:	18-MAY-16
Diameter:	2.25	Casing Depth:	12
Well Completion:	16-MAY-16	Well Owner:	Blt Transportation Llc
Well Type:	Decommissioning	Driller #:	3018
Static Level:	84	Flow Rate (GPM):	0
Flow Type:	Static Level	PSI:	0
Well Test:	Not Reported	Water Reclamation #:	9

E315
ENE
1/4 - 1/2 Mile
Higher

WA WELLS WALOG1000719209

Database:	Ecology Well Logs	Well Log ID:	1563457
Well Tag:	Not Reported	Project Tag:	b5
Notice of Intent #:	AE37433	Date Received:	18-MAY-16
Diameter:	2.25	Casing Depth:	12
Well Completion:	16-MAY-16	Well Owner:	Blt Transportation Llc
Well Type:	Decommissioning	Driller #:	3018
Static Level:	84	Flow Rate (GPM):	0
Flow Type:	Static Level	PSI:	0
Well Test:	Not Reported	Water Reclamation #:	9

GEOCHECK® - PHYSICAL SETTING SOURCE MAP FINDINGS

Map ID
Direction
Distance
Elevation

Database EDR ID Number

E316
ENE
1/4 - 1/2 Mile
Higher

WA WELLS WALOG1000719206

Database:	Ecology Well Logs	Well Log ID:	1563454
Well Tag:	Not Reported	Project Tag:	b2
Notice of Intent #:	AE37433	Date Received:	18-MAY-16
Diameter:	2.25	Casing Depth:	12
Well Completion:	16-MAY-16	Well Owner:	Blt Transportation Llc
Well Type:	Decommisioning	Driller #:	3018
Static Level:	84	Flow Rate (GPM):	0
Flow Type:	Static Level	PSI:	0
Well Test:	Not Reported	Water Reclamation #:	9

E317
ENE
1/4 - 1/2 Mile
Higher

WA WELLS WALOG1000718565

Database:	Ecology Well Logs	Well Log ID:	1562804
Well Tag:	Not Reported	Project Tag:	b7
Notice of Intent #:	SE58396	Date Received:	18-MAY-16
Diameter:	2.25	Casing Depth:	12
Well Completion:	16-MAY-16	Well Owner:	Blt Transportation Llc
Well Type:	Resource Protection	Driller #:	3018
Static Level:	84	Flow Rate (GPM):	0
Flow Type:	Static Level	PSI:	0
Well Test:	Not Reported	Water Reclamation #:	9

E318
ENE
1/4 - 1/2 Mile
Higher

WA WELLS WALOG1000718564

Database:	Ecology Well Logs	Well Log ID:	1562803
Well Tag:	Not Reported	Project Tag:	b6
Notice of Intent #:	SE58396	Date Received:	18-MAY-16
Diameter:	2.25	Casing Depth:	12
Well Completion:	16-MAY-16	Well Owner:	Blt Transportation Llc
Well Type:	Resource Protection	Driller #:	3018
Static Level:	84	Flow Rate (GPM):	0
Flow Type:	Static Level	PSI:	0
Well Test:	Not Reported	Water Reclamation #:	9

E319
ENE
1/4 - 1/2 Mile
Higher

WA WELLS WALOG1000719205

Database:	Ecology Well Logs	Well Log ID:	1563453
Well Tag:	Not Reported	Project Tag:	b1
Notice of Intent #:	AE37433	Date Received:	18-MAY-16
Diameter:	2.25	Casing Depth:	12

GEOCHECK® - PHYSICAL SETTING SOURCE MAP FINDINGS

Well Completion:	16-MAY-16	Well Owner:	Blt Transportation Llc
Well Type:	Decommissioning	Driller #:	3018
Static Level:	84	Flow Rate (GPM):	0
Flow Type:	Static Level	PSI:	0
Well Test:	Not Reported	Water Reclamation #:	9

E320
ENE
1/4 - 1/2 Mile
Higher

WA WELLS WALOG1000718566

Database:	Ecology Well Logs	Well Log ID:	1562805
Well Tag:	Not Reported	Project Tag:	b8
Notice of Intent #:	SE58396	Date Received:	18-MAY-16
Diameter:	2.25	Casing Depth:	12
Well Completion:	16-MAY-16	Well Owner:	Blt Transportation Llc
Well Type:	Resource Protection	Driller #:	3018
Static Level:	96	Flow Rate (GPM):	0
Flow Type:	Static Level	PSI:	0
Well Test:	Not Reported	Water Reclamation #:	9

F321
ESE
1/4 - 1/2 Mile
Higher

WA WELLS WALOG1000791623

Database:	Ecology Well Logs	Well Log ID:	1697768
Well Tag:	Not Reported	Project Tag:	Not Reported
Notice of Intent #:	AE43562	Date Received:	14-SEP-17
Diameter:	2.25	Casing Depth:	10
Well Completion:	20-JUN-17	Well Owner:	Totem Business Park
Well Type:	Decommissioning	Driller #:	0
Static Level:	8	Flow Rate (GPM):	0
Flow Type:	Static Level	PSI:	0
Well Test:	Not Reported	Water Reclamation #:	9

F322
ESE
1/4 - 1/2 Mile
Higher

WA WELLS WALOG1000791624

Database:	Ecology Well Logs	Well Log ID:	1697771
Well Tag:	Not Reported	Project Tag:	Not Reported
Notice of Intent #:	EE06715	Date Received:	14-SEP-17
Diameter:	2.25	Casing Depth:	15
Well Completion:	20-JUN-17	Well Owner:	Totem Business Park
Well Type:	Resource Protection	Driller #:	0
Static Level:	8	Flow Rate (GPM):	0
Flow Type:	Static Level	PSI:	0
Well Test:	Not Reported	Water Reclamation #:	9

GEOCHECK® - PHYSICAL SETTING SOURCE MAP FINDINGS

Map ID
Direction
Distance
Elevation

Database EDR ID Number

F323
ESE
1/4 - 1/2 Mile
Higher

WA WELLS WALOG1000791613

Database:	Ecology Well Logs	Well Log ID:	1697758
Well Tag:	Not Reported	Project Tag:	Not Reported
Notice of Intent #:	AE43562	Date Received:	14-SEP-17
Diameter:	2.25	Casing Depth:	15
Well Completion:	20-JUN-17	Well Owner:	Totem Business Park
Well Type:	Decommisioning	Driller #:	0
Static Level:	8	Flow Rate (GPM):	0
Flow Type:	Static Level	PSI:	0
Well Test:	Not Reported	Water Reclamation #:	9

F324
ESE
1/4 - 1/2 Mile
Higher

WA WELLS WALOG1000779002

Database:	Ecology Well Logs	Well Log ID:	1697774
Well Tag:	Not Reported	Project Tag:	Not Reported
Notice of Intent #:	AE43562	Date Received:	14-SEP-17
Diameter:	2.25	Casing Depth:	10
Well Completion:	20-JUN-17	Well Owner:	Totem Business Park
Well Type:	Decommisioning	Driller #:	0
Static Level:	8	Flow Rate (GPM):	0
Flow Type:	Static Level	PSI:	0
Well Test:	Not Reported	Water Reclamation #:	9

F325
ESE
1/4 - 1/2 Mile
Higher

WA WELLS WALOG1000779008

Database:	Ecology Well Logs	Well Log ID:	1697782
Well Tag:	Not Reported	Project Tag:	Not Reported
Notice of Intent #:	AE43562	Date Received:	14-SEP-17
Diameter:	2.25	Casing Depth:	10
Well Completion:	20-JUN-17	Well Owner:	Totem Business Park
Well Type:	Decommisioning	Driller #:	0
Static Level:	8	Flow Rate (GPM):	0
Flow Type:	Static Level	PSI:	0
Well Test:	Not Reported	Water Reclamation #:	9

F326
ESE
1/4 - 1/2 Mile
Higher

WA WELLS WALOG1000804303

Database:	Ecology Well Logs	Well Log ID:	1639444
Well Tag:	Not Reported	Project Tag:	Not Reported
Notice of Intent #:	EE06715	Date Received:	14-SEP-17
Diameter:	2.25	Casing Depth:	10

GEOCHECK® - PHYSICAL SETTING SOURCE MAP FINDINGS

Well Completion:	20-JUN-17	Well Owner:	Totem Business Park
Well Type:	Resource Protection	Driller #:	0
Static Level:	0	Flow Rate (GPM):	0
Flow Type:	Not Reported	PSI:	0
Well Test:	Not Reported	Water Reclamation #:	9

F327
ESE
1/4 - 1/2 Mile
Higher

WA WELLS WALOG1000804307

Database:	Ecology Well Logs	Well Log ID:	1639448
Well Tag:	Not Reported	Project Tag:	Not Reported
Notice of Intent #:	AE43562	Date Received:	14-SEP-17
Diameter:	2.25	Casing Depth:	10
Well Completion:	20-JUN-17	Well Owner:	Totem Business Park
Well Type:	Decommisioning	Driller #:	0
Static Level:	0	Flow Rate (GPM):	0
Flow Type:	Not Reported	PSI:	0
Well Test:	Not Reported	Water Reclamation #:	9

F328
ESE
1/4 - 1/2 Mile
Higher

WA WELLS WALOG1000804308

Database:	Ecology Well Logs	Well Log ID:	1639462
Well Tag:	Not Reported	Project Tag:	Not Reported
Notice of Intent #:	EE06715	Date Received:	14-SEP-17
Diameter:	2.25	Casing Depth:	10
Well Completion:	20-JUN-17	Well Owner:	Totem Business Park
Well Type:	Resource Protection	Driller #:	0
Static Level:	0	Flow Rate (GPM):	0
Flow Type:	Not Reported	PSI:	0
Well Test:	Not Reported	Water Reclamation #:	9

F329
ESE
1/4 - 1/2 Mile
Higher

WA WELLS WALOG1000804306

Database:	Ecology Well Logs	Well Log ID:	1639447
Well Tag:	Not Reported	Project Tag:	Not Reported
Notice of Intent #:	AE43562	Date Received:	14-SEP-17
Diameter:	2.25	Casing Depth:	10
Well Completion:	20-JUN-17	Well Owner:	Totem Business Park
Well Type:	Decommisioning	Driller #:	0
Static Level:	0	Flow Rate (GPM):	0
Flow Type:	Not Reported	PSI:	0
Well Test:	Not Reported	Water Reclamation #:	9

GEOCHECK® - PHYSICAL SETTING SOURCE MAP FINDINGS

Map ID
Direction
Distance
Elevation

Database EDR ID Number

F330
ESE
1/4 - 1/2 Mile
Higher

WA WELLS WALOG1000804304

Database:	Ecology Well Logs	Well Log ID:	1639445
Well Tag:	Not Reported	Project Tag:	Not Reported
Notice of Intent #:	EE06715	Date Received:	14-SEP-17
Diameter:	2.25	Casing Depth:	15
Well Completion:	20-JUN-17	Well Owner:	Totem Business Park
Well Type:	Resource Protection	Driller #:	0
Static Level:	0	Flow Rate (GPM):	0
Flow Type:	Not Reported	PSI:	0
Well Test:	Not Reported	Water Reclamation #:	9

F331
ESE
1/4 - 1/2 Mile
Higher

WA WELLS WALOG1000804305

Database:	Ecology Well Logs	Well Log ID:	1639446
Well Tag:	Not Reported	Project Tag:	Not Reported
Notice of Intent #:	EE06715	Date Received:	14-SEP-17
Diameter:	2.25	Casing Depth:	15
Well Completion:	20-JUN-17	Well Owner:	Totem Business Park
Well Type:	Resource Protection	Driller #:	0
Static Level:	0	Flow Rate (GPM):	0
Flow Type:	Not Reported	PSI:	0
Well Test:	Not Reported	Water Reclamation #:	9

F332
ESE
1/4 - 1/2 Mile
Higher

WA WELLS WALOG1000778984

Database:	Ecology Well Logs	Well Log ID:	1697740
Well Tag:	Not Reported	Project Tag:	Not Reported
Notice of Intent #:	EE06715	Date Received:	14-SEP-17
Diameter:	2.25	Casing Depth:	10
Well Completion:	20-JUN-17	Well Owner:	Totem Business Park
Well Type:	Resource Protection	Driller #:	0
Static Level:	8	Flow Rate (GPM):	0
Flow Type:	Static Level	PSI:	0
Well Test:	Not Reported	Water Reclamation #:	9

F333
ESE
1/4 - 1/2 Mile
Higher

WA WELLS WALOG1000778954

Database:	Ecology Well Logs	Well Log ID:	1697708
Well Tag:	Not Reported	Project Tag:	Not Reported
Notice of Intent #:	EE06715	Date Received:	14-SEP-17
Diameter:	2.25	Casing Depth:	10

GEOCHECK® - PHYSICAL SETTING SOURCE MAP FINDINGS

Well Completion:	20-JUN-17	Well Owner:	Totem Business Park
Well Type:	Resource Protection	Driller #:	0
Static Level:	8	Flow Rate (GPM):	0
Flow Type:	Static Level	PSI:	0
Well Test:	Not Reported	Water Reclamation #:	9

F334
ESE
1/4 - 1/2 Mile
Higher

WA WELLS WALOG1000778955

Database:	Ecology Well Logs	Well Log ID:	1697709
Well Tag:	Not Reported	Project Tag:	Not Reported
Notice of Intent #:	AE43562	Date Received:	14-SEP-17
Diameter:	2.25	Casing Depth:	15
Well Completion:	20-JUN-17	Well Owner:	Totem Business Park
Well Type:	Decommisioning	Driller #:	0
Static Level:	8	Flow Rate (GPM):	0
Flow Type:	Static Level	PSI:	0
Well Test:	Not Reported	Water Reclamation #:	9

F335
ESE
1/4 - 1/2 Mile
Higher

WA WELLS WALOG1000778953

Database:	Ecology Well Logs	Well Log ID:	1697707
Well Tag:	Not Reported	Project Tag:	Not Reported
Notice of Intent #:	AE43562	Date Received:	14-SEP-17
Diameter:	2.25	Casing Depth:	10
Well Completion:	20-JUN-17	Well Owner:	Totem Business Park
Well Type:	Decommisioning	Driller #:	0
Static Level:	8	Flow Rate (GPM):	0
Flow Type:	Static Level	PSI:	0
Well Test:	Not Reported	Water Reclamation #:	9

F336
ESE
1/4 - 1/2 Mile
Higher

WA WELLS WALOG1000003556

Database:	Ecology Well Logs	Well Log ID:	1646514
Well Tag:	Not Reported	Project Tag:	wb1
Notice of Intent #:	EE06800	Date Received:	13-NOV-17
Diameter:	2.25	Casing Depth:	20
Well Completion:	04-AUG-17	Well Owner:	Totem Bus Park Llc
Well Type:	Resource Protection	Driller #:	3018
Static Level:	180	Flow Rate (GPM):	0
Flow Type:	Static Level	PSI:	0
Well Test:	Not Reported	Water Reclamation #:	9

GEOCHECK® - PHYSICAL SETTING SOURCE MAP FINDINGS

Map ID
Direction
Distance
Elevation

Database EDR ID Number

F337
ESE
1/4 - 1/2 Mile
Higher

WA WELLS WALOG100003557

Database:	Ecology Well Logs	Well Log ID:	1646515
Well Tag:	Not Reported	Project Tag:	wb2
Notice of Intent #:	EE06800	Date Received:	13-NOV-17
Diameter:	2.25	Casing Depth:	20
Well Completion:	04-AUG-17	Well Owner:	Totem Bus Park Llc
Well Type:	Resource Protection	Driller #:	3018
Static Level:	180	Flow Rate (GPM):	0
Flow Type:	Static Level	PSI:	0
Well Test:	Not Reported	Water Reclamation #:	9

F338
ESE
1/4 - 1/2 Mile
Higher

WA WELLS WALOG1000778956

Database:	Ecology Well Logs	Well Log ID:	1697710
Well Tag:	Not Reported	Project Tag:	Not Reported
Notice of Intent #:	EE06715	Date Received:	14-SEP-17
Diameter:	2.25	Casing Depth:	10
Well Completion:	20-JUN-17	Well Owner:	Totem Business Park
Well Type:	Resource Protection	Driller #:	0
Static Level:	8	Flow Rate (GPM):	0
Flow Type:	Static Level	PSI:	0
Well Test:	Not Reported	Water Reclamation #:	9

F339
ESE
1/4 - 1/2 Mile
Higher

WA WELLS WALOG1000778982

Database:	Ecology Well Logs	Well Log ID:	1697737
Well Tag:	Not Reported	Project Tag:	Not Reported
Notice of Intent #:	AE43562	Date Received:	14-SEP-17
Diameter:	2.25	Casing Depth:	10
Well Completion:	20-JUN-17	Well Owner:	Totem Business Park
Well Type:	Decommisioning	Driller #:	0
Static Level:	8	Flow Rate (GPM):	0
Flow Type:	Static Level	PSI:	0
Well Test:	Not Reported	Water Reclamation #:	9

F340
ESE
1/4 - 1/2 Mile
Higher

WA WELLS WALOG1000778983

Database:	Ecology Well Logs	Well Log ID:	1697739
Well Tag:	Not Reported	Project Tag:	Not Reported
Notice of Intent #:	AE43562	Date Received:	14-SEP-17
Diameter:	2.25	Casing Depth:	15

GEOCHECK® - PHYSICAL SETTING SOURCE MAP FINDINGS

Well Completion:	20-JUN-17	Well Owner:	Totem Business Park
Well Type:	Decommissioning	Driller #:	0
Static Level:	8	Flow Rate (GPM):	0
Flow Type:	Static Level	PSI:	0
Well Test:	Not Reported	Water Reclamation #:	9

F341
ESE
1/4 - 1/2 Mile
Higher

WA WELLS WALOG1000778959

Database:	Ecology Well Logs	Well Log ID:	1697713
Well Tag:	Not Reported	Project Tag:	Not Reported
Notice of Intent #:	EE06715	Date Received:	14-SEP-17
Diameter:	2.25	Casing Depth:	15
Well Completion:	20-JUN-17	Well Owner:	Totem Business Park
Well Type:	Resource Protection	Driller #:	0
Static Level:	8	Flow Rate (GPM):	0
Flow Type:	Static Level	PSI:	0
Well Test:	Not Reported	Water Reclamation #:	9

F342
ESE
1/4 - 1/2 Mile
Higher

WA WELLS WALOG1000778957

Database:	Ecology Well Logs	Well Log ID:	1697711
Well Tag:	Not Reported	Project Tag:	Not Reported
Notice of Intent #:	EE06715	Date Received:	14-SEP-17
Diameter:	2.25	Casing Depth:	10
Well Completion:	20-JUN-17	Well Owner:	Totem Business Park
Well Type:	Resource Protection	Driller #:	0
Static Level:	8	Flow Rate (GPM):	0
Flow Type:	Static Level	PSI:	0
Well Test:	Not Reported	Water Reclamation #:	9

F343
ESE
1/4 - 1/2 Mile
Higher

WA WELLS WALOG1000778958

Database:	Ecology Well Logs	Well Log ID:	1697712
Well Tag:	Not Reported	Project Tag:	Not Reported
Notice of Intent #:	EE06715	Date Received:	14-SEP-17
Diameter:	2.25	Casing Depth:	15
Well Completion:	20-JUN-17	Well Owner:	Totem Business Park
Well Type:	Resource Protection	Driller #:	0
Static Level:	8	Flow Rate (GPM):	0
Flow Type:	Static Level	PSI:	0
Well Test:	Not Reported	Water Reclamation #:	9

GEOCHECK® - PHYSICAL SETTING SOURCE MAP FINDINGS

Map ID
Direction
Distance
Elevation

Database EDR ID Number

F344
ESE
1/4 - 1/2 Mile
Higher

WA WELLS WALOG1000804309

Database:	Ecology Well Logs	Well Log ID:	1639463
Well Tag:	Not Reported	Project Tag:	Not Reported
Notice of Intent #:	EE06715	Date Received:	14-SEP-17
Diameter:	2.25	Casing Depth:	15
Well Completion:	20-JUN-17	Well Owner:	Totem Business Park
Well Type:	Resource Protection	Driller #:	0
Static Level:	0	Flow Rate (GPM):	0
Flow Type:	Not Reported	PSI:	0
Well Test:	Not Reported	Water Reclamation #:	9

F345
ESE
1/4 - 1/2 Mile
Higher

WA WELLS WALOG1000811568

Database:	Ecology Well Logs	Well Log ID:	1646526
Well Tag:	Not Reported	Project Tag:	wb5
Notice of Intent #:	AE44534	Date Received:	13-NOV-17
Diameter:	2.25	Casing Depth:	20
Well Completion:	04-AUG-17	Well Owner:	Totem Bus Park Llc
Well Type:	Decommisioning	Driller #:	3018
Static Level:	180	Flow Rate (GPM):	0
Flow Type:	Static Level	PSI:	0
Well Test:	Not Reported	Water Reclamation #:	9

F346
ESE
1/4 - 1/2 Mile
Higher

WA WELLS WALOG1000811569

Database:	Ecology Well Logs	Well Log ID:	1646527
Well Tag:	Not Reported	Project Tag:	wb6
Notice of Intent #:	AE44534	Date Received:	13-NOV-17
Diameter:	2.25	Casing Depth:	20
Well Completion:	04-AUG-17	Well Owner:	Totem Bus Park Llc
Well Type:	Decommisioning	Driller #:	3018
Static Level:	180	Flow Rate (GPM):	0
Flow Type:	Static Level	PSI:	0
Well Test:	Not Reported	Water Reclamation #:	9

F347
ESE
1/4 - 1/2 Mile
Higher

WA WELLS WALOG1000811567

Database:	Ecology Well Logs	Well Log ID:	1646525
Well Tag:	Not Reported	Project Tag:	wb4
Notice of Intent #:	AE44534	Date Received:	13-NOV-17
Diameter:	2.25	Casing Depth:	20

GEOCHECK® - PHYSICAL SETTING SOURCE MAP FINDINGS

Well Completion:	04-AUG-17	Well Owner:	Totem Bus Park Llc
Well Type:	Decommisioning	Driller #:	3018
Static Level:	180	Flow Rate (GPM):	0
Flow Type:	Static Level	PSI:	0
Well Test:	Not Reported	Water Reclamation #:	9

F348
ESE
1/4 - 1/2 Mile
Higher

WA WELLS WALOG1000811565

Database:	Ecology Well Logs	Well Log ID:	1646523
Well Tag:	Not Reported	Project Tag:	wb2
Notice of Intent #:	AE44534	Date Received:	13-NOV-17
Diameter:	2.25	Casing Depth:	20
Well Completion:	04-AUG-17	Well Owner:	Totem Bus Park Llc
Well Type:	Decommisioning	Driller #:	3018
Static Level:	180	Flow Rate (GPM):	0
Flow Type:	Static Level	PSI:	0
Well Test:	Not Reported	Water Reclamation #:	9

F349
ESE
1/4 - 1/2 Mile
Higher

WA WELLS WALOG1000811566

Database:	Ecology Well Logs	Well Log ID:	1646524
Well Tag:	Not Reported	Project Tag:	wb3
Notice of Intent #:	AE44534	Date Received:	13-NOV-17
Diameter:	2.25	Casing Depth:	20
Well Completion:	04-AUG-17	Well Owner:	Totem Bus Park Llc
Well Type:	Decommisioning	Driller #:	3018
Static Level:	180	Flow Rate (GPM):	0
Flow Type:	Static Level	PSI:	0
Well Test:	Not Reported	Water Reclamation #:	9

F350
ESE
1/4 - 1/2 Mile
Higher

WA WELLS WALOG1000815903

Database:	Ecology Well Logs	Well Log ID:	1639449
Well Tag:	Not Reported	Project Tag:	Not Reported
Notice of Intent #:	AE43562	Date Received:	14-SEP-17
Diameter:	2.25	Casing Depth:	15
Well Completion:	20-JUN-17	Well Owner:	Totem Business Park
Well Type:	Decommisioning	Driller #:	0
Static Level:	0	Flow Rate (GPM):	0
Flow Type:	Not Reported	PSI:	0
Well Test:	Not Reported	Water Reclamation #:	9

GEOCHECK® - PHYSICAL SETTING SOURCE MAP FINDINGS

Map ID
Direction
Distance
Elevation

Database EDR ID Number

F351
ESE
1/4 - 1/2 Mile
Higher

WA WELLS WALOG1000817117

Database:	Ecology Well Logs	Well Log ID:	1646528
Well Tag:	Not Reported	Project Tag:	wb7
Notice of Intent #:	AE44534	Date Received:	13-NOV-17
Diameter:	2.25	Casing Depth:	20
Well Completion:	04-AUG-17	Well Owner:	Totem Bus Park Llc
Well Type:	Decommisioning	Driller #:	3018
Static Level:	180	Flow Rate (GPM):	0
Flow Type:	Static Level	PSI:	0
Well Test:	Not Reported	Water Reclamation #:	9

F352
ESE
1/4 - 1/2 Mile
Higher

WA WELLS WALOG1000817118

Database:	Ecology Well Logs	Well Log ID:	1646529
Well Tag:	Not Reported	Project Tag:	wb8
Notice of Intent #:	AE44534	Date Received:	13-NOV-17
Diameter:	2.25	Casing Depth:	20
Well Completion:	04-AUG-17	Well Owner:	Totem Bus Park Llc
Well Type:	Decommisioning	Driller #:	3018
Static Level:	180	Flow Rate (GPM):	0
Flow Type:	Static Level	PSI:	0
Well Test:	Not Reported	Water Reclamation #:	9

F353
ESE
1/4 - 1/2 Mile
Higher

WA WELLS WALOG1000816332

Database:	Ecology Well Logs	Well Log ID:	1641400
Well Tag:	Not Reported	Project Tag:	b1
Notice of Intent #:	AE44427	Date Received:	03-OCT-17
Diameter:	2.25	Casing Depth:	20
Well Completion:	22-AUG-17	Well Owner:	Totem Bus Pk Llc
Well Type:	Decommisioning	Driller #:	3018
Static Level:	180	Flow Rate (GPM):	0
Flow Type:	Static Level	PSI:	0
Well Test:	Not Reported	Water Reclamation #:	9

F354
ESE
1/4 - 1/2 Mile
Higher

WA WELLS WALOG1000815904

Database:	Ecology Well Logs	Well Log ID:	1639450
Well Tag:	Not Reported	Project Tag:	Not Reported
Notice of Intent #:	AE43562	Date Received:	14-SEP-17
Diameter:	2.25	Casing Depth:	15

GEOCHECK® - PHYSICAL SETTING SOURCE MAP FINDINGS

Well Completion:	20-JUN-17	Well Owner:	Totem Business Park
Well Type:	Decommissioning	Driller #:	0
Static Level:	0	Flow Rate (GPM):	0
Flow Type:	Not Reported	PSI:	0
Well Test:	Not Reported	Water Reclamation #:	9

F355
ESE
1/4 - 1/2 Mile
Higher

WA WELLS WALOG1000816331

Database:	Ecology Well Logs	Well Log ID:	1641399
Well Tag:	Not Reported	Project Tag:	b1
Notice of Intent #:	SE62999	Date Received:	03-OCT-17
Diameter:	2.25	Casing Depth:	20
Well Completion:	22-AUG-17	Well Owner:	Totem Bus Pk Llc
Well Type:	Resource Protection	Driller #:	3018
Static Level:	180	Flow Rate (GPM):	0
Flow Type:	Static Level	PSI:	0
Well Test:	Not Reported	Water Reclamation #:	9

F356
ESE
1/4 - 1/2 Mile
Higher

WA WELLS WALOG1000811564

Database:	Ecology Well Logs	Well Log ID:	1646522
Well Tag:	Not Reported	Project Tag:	wb1
Notice of Intent #:	AE44534	Date Received:	13-NOV-17
Diameter:	2.25	Casing Depth:	20
Well Completion:	04-AUG-17	Well Owner:	Totem Bus Park Llc
Well Type:	Decommissioning	Driller #:	3018
Static Level:	180	Flow Rate (GPM):	0
Flow Type:	Static Level	PSI:	0
Well Test:	Not Reported	Water Reclamation #:	9

F357
ESE
1/4 - 1/2 Mile
Higher

WA WELLS WALOG1000804313

Database:	Ecology Well Logs	Well Log ID:	1639467
Well Tag:	Not Reported	Project Tag:	Not Reported
Notice of Intent #:	EE06715	Date Received:	14-SEP-17
Diameter:	2.25	Casing Depth:	10
Well Completion:	20-JUN-17	Well Owner:	Totem Business Park
Well Type:	Resource Protection	Driller #:	0
Static Level:	0	Flow Rate (GPM):	0
Flow Type:	Not Reported	PSI:	0
Well Test:	Not Reported	Water Reclamation #:	9

GEOCHECK® - PHYSICAL SETTING SOURCE MAP FINDINGS

Map ID
Direction
Distance
Elevation

Database EDR ID Number

F358
ESE
1/4 - 1/2 Mile
Higher

WA WELLS WALOG1000804317

Database:	Ecology Well Logs	Well Log ID:	1639471
Well Tag:	Not Reported	Project Tag:	Not Reported
Notice of Intent #:	EE06715	Date Received:	14-SEP-17
Diameter:	2.25	Casing Depth:	10
Well Completion:	20-JUN-17	Well Owner:	Totem Business Park
Well Type:	Resource Protection	Driller #:	0
Static Level:	0	Flow Rate (GPM):	0
Flow Type:	Not Reported	PSI:	0
Well Test:	Not Reported	Water Reclamation #:	9

F359
ESE
1/4 - 1/2 Mile
Higher

WA WELLS WALOG1000804312

Database:	Ecology Well Logs	Well Log ID:	1639466
Well Tag:	Not Reported	Project Tag:	Not Reported
Notice of Intent #:	AE43562	Date Received:	14-SEP-17
Diameter:	2.25	Casing Depth:	15
Well Completion:	20-JUN-17	Well Owner:	Totem Business Park
Well Type:	Decommisioning	Driller #:	0
Static Level:	0	Flow Rate (GPM):	0
Flow Type:	Not Reported	PSI:	0
Well Test:	Not Reported	Water Reclamation #:	9

F360
ESE
1/4 - 1/2 Mile
Higher

WA WELLS WALOG1000804310

Database:	Ecology Well Logs	Well Log ID:	1639464
Well Tag:	Not Reported	Project Tag:	Not Reported
Notice of Intent #:	AE43562	Date Received:	14-SEP-17
Diameter:	2.25	Casing Depth:	10
Well Completion:	20-JUN-17	Well Owner:	Totem Business Park
Well Type:	Decommisioning	Driller #:	0
Static Level:	0	Flow Rate (GPM):	0
Flow Type:	Not Reported	PSI:	0
Well Test:	Not Reported	Water Reclamation #:	9

F361
ESE
1/4 - 1/2 Mile
Higher

WA WELLS WALOG1000804311

Database:	Ecology Well Logs	Well Log ID:	1639465
Well Tag:	Not Reported	Project Tag:	Not Reported
Notice of Intent #:	AE43562	Date Received:	14-SEP-17
Diameter:	2.25	Casing Depth:	10

GEOCHECK® - PHYSICAL SETTING SOURCE MAP FINDINGS

Well Completion:	20-JUN-17	Well Owner:	Totem Business Park
Well Type:	Decommissioning	Driller #:	0
Static Level:	0	Flow Rate (GPM):	0
Flow Type:	Not Reported	PSI:	0
Well Test:	Not Reported	Water Reclamation #:	9

F362
ESE
1/4 - 1/2 Mile
Higher

WA WELLS WALOG1000811558

Database:	Ecology Well Logs	Well Log ID:	1646516
Well Tag:	Not Reported	Project Tag:	wb3
Notice of Intent #:	EE06800	Date Received:	13-NOV-17
Diameter:	2.25	Casing Depth:	20
Well Completion:	04-AUG-17	Well Owner:	Totem Bus Park Llc
Well Type:	Resource Protection	Driller #:	3018
Static Level:	180	Flow Rate (GPM):	0
Flow Type:	Static Level	PSI:	0
Well Test:	Not Reported	Water Reclamation #:	9

F363
ESE
1/4 - 1/2 Mile
Higher

WA WELLS WALOG1000811562

Database:	Ecology Well Logs	Well Log ID:	1646520
Well Tag:	Not Reported	Project Tag:	wb7
Notice of Intent #:	EE06800	Date Received:	13-NOV-17
Diameter:	2.25	Casing Depth:	20
Well Completion:	04-AUG-17	Well Owner:	Totem Bus Park Llc
Well Type:	Resource Protection	Driller #:	3018
Static Level:	180	Flow Rate (GPM):	0
Flow Type:	Static Level	PSI:	0
Well Test:	Not Reported	Water Reclamation #:	9

F364
ESE
1/4 - 1/2 Mile
Higher

WA WELLS WALOG1000811563

Database:	Ecology Well Logs	Well Log ID:	1646521
Well Tag:	Not Reported	Project Tag:	wb8
Notice of Intent #:	EE06800	Date Received:	13-NOV-17
Diameter:	2.25	Casing Depth:	20
Well Completion:	04-AUG-17	Well Owner:	Totem Bus Park Llc
Well Type:	Resource Protection	Driller #:	3018
Static Level:	180	Flow Rate (GPM):	0
Flow Type:	Static Level	PSI:	0
Well Test:	Not Reported	Water Reclamation #:	9

GEOCHECK® - PHYSICAL SETTING SOURCE MAP FINDINGS

Map ID
Direction
Distance
Elevation

Database EDR ID Number

F365
ESE
1/4 - 1/2 Mile
Higher

WA WELLS WALOG1000811561

Database:	Ecology Well Logs	Well Log ID:	1646519
Well Tag:	Not Reported	Project Tag:	wb6
Notice of Intent #:	EE06800	Date Received:	13-NOV-17
Diameter:	2.25	Casing Depth:	20
Well Completion:	04-AUG-17	Well Owner:	Totem Bus Park Llc
Well Type:	Resource Protection	Driller #:	3018
Static Level:	180	Flow Rate (GPM):	0
Flow Type:	Static Level	PSI:	0
Well Test:	Not Reported	Water Reclamation #:	9

F366
ESE
1/4 - 1/2 Mile
Higher

WA WELLS WALOG1000811559

Database:	Ecology Well Logs	Well Log ID:	1646517
Well Tag:	Not Reported	Project Tag:	wb4
Notice of Intent #:	EE06800	Date Received:	13-NOV-17
Diameter:	2.25	Casing Depth:	20
Well Completion:	04-AUG-17	Well Owner:	Totem Bus Park Llc
Well Type:	Resource Protection	Driller #:	3018
Static Level:	180	Flow Rate (GPM):	0
Flow Type:	Static Level	PSI:	0
Well Test:	Not Reported	Water Reclamation #:	9

F367
ESE
1/4 - 1/2 Mile
Higher

WA WELLS WALOG1000811560

Database:	Ecology Well Logs	Well Log ID:	1646518
Well Tag:	Not Reported	Project Tag:	wb5
Notice of Intent #:	EE06800	Date Received:	13-NOV-17
Diameter:	2.25	Casing Depth:	20
Well Completion:	04-AUG-17	Well Owner:	Totem Bus Park Llc
Well Type:	Resource Protection	Driller #:	3018
Static Level:	180	Flow Rate (GPM):	0
Flow Type:	Static Level	PSI:	0
Well Test:	Not Reported	Water Reclamation #:	9

G368
North
1/4 - 1/2 Mile
Higher

WA WELLS WALOG1000309251

Database:	Ecology Well Logs	Well Log ID:	391153
Well Tag:	Not Reported	Project Tag:	Not Reported
Notice of Intent #:	E004462	Date Received:	25-OCT-04
Diameter:	2	Casing Depth:	18

GEOCHECK® - PHYSICAL SETTING SOURCE MAP FINDINGS

Well Completion:	22-SEP-04	Well Owner:	Fields Corp
Well Type:	Resource Protection	Driller #:	Not Reported
Static Level:	0	Flow Rate (GPM):	0
Flow Type:	Not Reported	PSI:	0
Well Test:	Not Reported	Water Reclamation #:	9

G369
North
1/4 - 1/2 Mile
Higher

WA WELLS WALOG1000295527

Database:	Ecology Well Logs	Well Log ID:	376073
Well Tag:	AKT666	Project Tag:	Not Reported
Notice of Intent #:	RE00811	Date Received:	17-MAR-04
Diameter:	2	Casing Depth:	29.5
Well Completion:	13-MAR-04	Well Owner:	Northwest Media Inc
Well Type:	Resource Protection	Driller #:	Not Reported
Static Level:	0	Flow Rate (GPM):	0
Flow Type:	Not Reported	PSI:	0
Well Test:	Not Reported	Water Reclamation #:	9

G370
North
1/4 - 1/2 Mile
Higher

WA WELLS WALOG1000000704

Database:	Ecology Well Logs	Well Log ID:	1652202
Well Tag:	Not Reported	Project Tag:	wb3
Notice of Intent #:	AE45334	Date Received:	18-DEC-17
Diameter:	2.25	Casing Depth:	12
Well Completion:	18-SEP-17	Well Owner:	Pcc Industrial Park Llc
Well Type:	Decommisioning	Driller #:	3018
Static Level:	96	Flow Rate (GPM):	0
Flow Type:	Static Level	PSI:	0
Well Test:	Not Reported	Water Reclamation #:	9

G371
North
1/4 - 1/2 Mile
Higher

WA WELLS WALOG1000309254

Database:	Ecology Well Logs	Well Log ID:	391156
Well Tag:	Not Reported	Project Tag:	Not Reported
Notice of Intent #:	S024126	Date Received:	25-OCT-04
Diameter:	2	Casing Depth:	2
Well Completion:	22-SEP-04	Well Owner:	Fields Corp
Well Type:	Resource Protection	Driller #:	Not Reported
Static Level:	0	Flow Rate (GPM):	0
Flow Type:	Not Reported	PSI:	0
Well Test:	Not Reported	Water Reclamation #:	9

GEOCHECK® - PHYSICAL SETTING SOURCE MAP FINDINGS

Map ID
Direction
Distance
Elevation

Database EDR ID Number

G372
North
1/4 - 1/2 Mile
Higher

WA WELLS WALOG1000309253

Database: Ecology Well Logs
Well Tag: Not Reported
Notice of Intent #: E004462
Diameter: 2
Well Completion: 22-SEP-04
Well Type: Resource Protection
Static Level: 0
Flow Type: Not Reported
Well Test: Not Reported

Well Log ID: 391155
Project Tag: Not Reported
Date Received: 25-OCT-04
Casing Depth: 18
Well Owner: Fields Corp
Driller #: Not Reported
Flow Rate (GPM): 0
PSI: 0
Water Reclamation #: 9

G373
North
1/4 - 1/2 Mile
Higher

WA WELLS WALOG1000309252

Database: Ecology Well Logs
Well Tag: Not Reported
Notice of Intent #: E004462
Diameter: 2
Well Completion: 22-SEP-04
Well Type: Resource Protection
Static Level: 0
Flow Type: Not Reported
Well Test: Not Reported

Well Log ID: 391154
Project Tag: Not Reported
Date Received: 25-OCT-04
Casing Depth: 18
Well Owner: Fields Corp
Driller #: Not Reported
Flow Rate (GPM): 0
PSI: 0
Water Reclamation #: 9

G374
North
1/4 - 1/2 Mile
Higher

WA WELLS WALOG1000000703

Database: Ecology Well Logs
Well Tag: Not Reported
Notice of Intent #: EE06868
Diameter: 2.25
Well Completion: 18-SEP-17
Well Type: Resource Protection
Static Level: 96
Flow Type: Static Level
Well Test: Not Reported

Well Log ID: 1652201
Project Tag: wb3
Date Received: 18-DEC-17
Casing Depth: 12
Well Owner: Pcc Industrial Park Llc
Driller #: 3018
Flow Rate (GPM): 0
PSI: 0
Water Reclamation #: 9

G375
North
1/4 - 1/2 Mile
Higher

WA WELLS WALOG1000000699

Database: Ecology Well Logs
Well Tag: Not Reported
Notice of Intent #: EE06868
Diameter: 2.25

Well Log ID: 1652197
Project Tag: wb4
Date Received: 18-DEC-17
Casing Depth: 16

GEOCHECK® - PHYSICAL SETTING SOURCE MAP FINDINGS

Well Completion:	18-SEP-17	Well Owner:	Pcc Industrial Park Llc
Well Type:	Resource Protection	Driller #:	3018
Static Level:	108	Flow Rate (GPM):	0
Flow Type:	Static Level	PSI:	0
Well Test:	Not Reported	Water Reclamation #:	9

G376
North
1/4 - 1/2 Mile
Higher

WA WELLS WALOG1000000698

Database:	Ecology Well Logs	Well Log ID:	1652196
Well Tag:	Not Reported	Project Tag:	wb2
Notice of Intent #:	EE06868	Date Received:	18-DEC-17
Diameter:	2.25	Casing Depth:	16
Well Completion:	18-SEP-17	Well Owner:	Pcc Industrial Park Llc
Well Type:	Resource Protection	Driller #:	3018
Static Level:	96	Flow Rate (GPM):	0
Flow Type:	Static Level	PSI:	0
Well Test:	Not Reported	Water Reclamation #:	9

G377
North
1/4 - 1/2 Mile
Higher

WA WELLS WALOG1000000697

Database:	Ecology Well Logs	Well Log ID:	1652195
Well Tag:	Not Reported	Project Tag:	wb1
Notice of Intent #:	EE06868	Date Received:	18-DEC-17
Diameter:	2.25	Casing Depth:	16
Well Completion:	18-SEP-17	Well Owner:	Pcc Industrial Park Llc
Well Type:	Resource Protection	Driller #:	3018
Static Level:	108	Flow Rate (GPM):	0
Flow Type:	Static Level	PSI:	0
Well Test:	Not Reported	Water Reclamation #:	9

G378
North
1/4 - 1/2 Mile
Higher

WA WELLS WALOG1000000702

Database:	Ecology Well Logs	Well Log ID:	1652200
Well Tag:	Not Reported	Project Tag:	wb4
Notice of Intent #:	AE45334	Date Received:	18-DEC-17
Diameter:	2.25	Casing Depth:	16
Well Completion:	18-SEP-17	Well Owner:	Pcc Industrial Park Llc
Well Type:	Decommisioning	Driller #:	3018
Static Level:	108	Flow Rate (GPM):	0
Flow Type:	Static Level	PSI:	0
Well Test:	Not Reported	Water Reclamation #:	9

GEOCHECK® - PHYSICAL SETTING SOURCE MAP FINDINGS

Map ID
Direction
Distance
Elevation

Database EDR ID Number

G379
North
1/4 - 1/2 Mile
Higher

WA WELLS WALOG1000000701

Database:	Ecology Well Logs	Well Log ID:	1652199
Well Tag:	Not Reported	Project Tag:	wb2
Notice of Intent #:	AE45334	Date Received:	18-DEC-17
Diameter:	2.25	Casing Depth:	16
Well Completion:	18-SEP-17	Well Owner:	Pcc Industrial Park Llc
Well Type:	Decommisioning	Driller #:	3018
Static Level:	96	Flow Rate (GPM):	0
Flow Type:	Static Level	PSI:	0
Well Test:	Not Reported	Water Reclamation #:	9

G380
North
1/4 - 1/2 Mile
Higher

WA WELLS WALOG1000000700

Database:	Ecology Well Logs	Well Log ID:	1652198
Well Tag:	Not Reported	Project Tag:	wb1
Notice of Intent #:	AE45334	Date Received:	18-DEC-17
Diameter:	2.25	Casing Depth:	16
Well Completion:	18-SEP-17	Well Owner:	Pcc Industrial Park Llc
Well Type:	Decommisioning	Driller #:	3018
Static Level:	108	Flow Rate (GPM):	0
Flow Type:	Static Level	PSI:	0
Well Test:	Not Reported	Water Reclamation #:	9

G381
North
1/4 - 1/2 Mile
Higher

WA WELLS WALOG1000309279

Database:	Ecology Well Logs	Well Log ID:	391183
Well Tag:	Not Reported	Project Tag:	Not Reported
Notice of Intent #:	S024126	Date Received:	25-OCT-04
Diameter:	2	Casing Depth:	2
Well Completion:	22-SEP-04	Well Owner:	Fields Corp
Well Type:	Resource Protection	Driller #:	Not Reported
Static Level:	0	Flow Rate (GPM):	0
Flow Type:	Not Reported	PSI:	0
Well Test:	Not Reported	Water Reclamation #:	9

G382
North
1/4 - 1/2 Mile
Higher

WA WELLS WALOG1000309278

Database:	Ecology Well Logs	Well Log ID:	391182
Well Tag:	Not Reported	Project Tag:	Not Reported
Notice of Intent #:	S024126	Date Received:	25-OCT-04
Diameter:	2	Casing Depth:	2

GEOCHECK® - PHYSICAL SETTING SOURCE MAP FINDINGS

Well Completion:	22-SEP-04	Well Owner:	Fields Corp
Well Type:	Resource Protection	Driller #:	Not Reported
Static Level:	0	Flow Rate (GPM):	0
Flow Type:	Not Reported	PSI:	0
Well Test:	Not Reported	Water Reclamation #:	9

G383
North
1/4 - 1/2 Mile
Higher

WA WELLS WALOG1000309262

Database:	Ecology Well Logs	Well Log ID:	391165
Well Tag:	Not Reported	Project Tag:	Not Reported
Notice of Intent #:	S024126	Date Received:	25-OCT-04
Diameter:	2	Casing Depth:	2
Well Completion:	22-SEP-04	Well Owner:	Fields Corp
Well Type:	Resource Protection	Driller #:	Not Reported
Static Level:	0	Flow Rate (GPM):	0
Flow Type:	Not Reported	PSI:	0
Well Test:	Not Reported	Water Reclamation #:	9

G384
North
1/4 - 1/2 Mile
Higher

WA WELLS WALOG1000398852

Database:	Ecology Well Logs	Well Log ID:	512154
Well Tag:	BAB828	Project Tag:	Not Reported
Notice of Intent #:	RE02117	Date Received:	14-JAN-08
Diameter:	.75	Casing Depth:	17
Well Completion:	04-JAN-08	Well Owner:	Thorp Properties Inc
Well Type:	Resource Protection	Driller #:	Not Reported
Static Level:	0	Flow Rate (GPM):	0
Flow Type:	Not Reported	PSI:	0
Well Test:	Not Reported	Water Reclamation #:	9

G385
North
1/4 - 1/2 Mile
Higher

WA WELLS WALOG1000309283

Database:	Ecology Well Logs	Well Log ID:	391187
Well Tag:	Not Reported	Project Tag:	Not Reported
Notice of Intent #:	S024126	Date Received:	25-OCT-04
Diameter:	2	Casing Depth:	2
Well Completion:	22-SEP-04	Well Owner:	Fields Corp
Well Type:	Resource Protection	Driller #:	Not Reported
Static Level:	0	Flow Rate (GPM):	0
Flow Type:	Not Reported	PSI:	0
Well Test:	Not Reported	Water Reclamation #:	9

GEOCHECK® - PHYSICAL SETTING SOURCE MAP FINDINGS

Map ID
Direction
Distance
Elevation

Database EDR ID Number

G386
North
1/4 - 1/2 Mile
Higher

WA WELLS WALOG1000309280

Database: Ecology Well Logs
Well Tag: Not Reported
Notice of Intent #: S024126
Diameter: 2
Well Completion: 22-SEP-04
Well Type: Resource Protection
Static Level: 0
Flow Type: Not Reported
Well Test: Not Reported

Well Log ID: 391184
Project Tag: Not Reported
Date Received: 25-OCT-04
Casing Depth: 2
Well Owner: Fields Corp
Driller #: Not Reported
Flow Rate (GPM): 0
PSI: 0
Water Reclamation #: 9

G387
North
1/4 - 1/2 Mile
Higher

WA WELLS WALOG1000309261

Database: Ecology Well Logs
Well Tag: Not Reported
Notice of Intent #: S024126
Diameter: 2
Well Completion: 22-SEP-04
Well Type: Resource Protection
Static Level: 0
Flow Type: Not Reported
Well Test: Not Reported

Well Log ID: 391163
Project Tag: Not Reported
Date Received: 25-OCT-04
Casing Depth: 2
Well Owner: Fields Corp
Driller #: Not Reported
Flow Rate (GPM): 0
PSI: 0
Water Reclamation #: 9

G388
North
1/4 - 1/2 Mile
Higher

WA WELLS WALOG1000309257

Database: Ecology Well Logs
Well Tag: Not Reported
Notice of Intent #: S024126
Diameter: 2
Well Completion: 22-SEP-04
Well Type: Resource Protection
Static Level: 0
Flow Type: Not Reported
Well Test: Not Reported

Well Log ID: 391159
Project Tag: Not Reported
Date Received: 25-OCT-04
Casing Depth: 2
Well Owner: Fields Corp
Driller #: Not Reported
Flow Rate (GPM): 0
PSI: 0
Water Reclamation #: 9

G389
North
1/4 - 1/2 Mile
Higher

WA WELLS WALOG1000309256

Database: Ecology Well Logs
Well Tag: Not Reported
Notice of Intent #: S024126
Diameter: 2

Well Log ID: 391158
Project Tag: Not Reported
Date Received: 25-OCT-04
Casing Depth: 2

GEOCHECK® - PHYSICAL SETTING SOURCE MAP FINDINGS

Well Completion:	22-SEP-04	Well Owner:	Fields Corp
Well Type:	Resource Protection	Driller #:	Not Reported
Static Level:	0	Flow Rate (GPM):	0
Flow Type:	Not Reported	PSI:	0
Well Test:	Not Reported	Water Reclamation #:	9

G390
North
1/4 - 1/2 Mile
Higher

WA WELLS WALOG1000309255

Database:	Ecology Well Logs	Well Log ID:	391157
Well Tag:	Not Reported	Project Tag:	Not Reported
Notice of Intent #:	S024126	Date Received:	25-OCT-04
Diameter:	2	Casing Depth:	2
Well Completion:	22-SEP-04	Well Owner:	Fields Corp
Well Type:	Resource Protection	Driller #:	Not Reported
Static Level:	0	Flow Rate (GPM):	0
Flow Type:	Not Reported	PSI:	0
Well Test:	Not Reported	Water Reclamation #:	9

G391
North
1/4 - 1/2 Mile
Higher

WA WELLS WALOG1000309260

Database:	Ecology Well Logs	Well Log ID:	391162
Well Tag:	Not Reported	Project Tag:	Not Reported
Notice of Intent #:	S024126	Date Received:	25-OCT-04
Diameter:	2	Casing Depth:	2
Well Completion:	22-SEP-04	Well Owner:	Fields Corp
Well Type:	Resource Protection	Driller #:	Not Reported
Static Level:	0	Flow Rate (GPM):	0
Flow Type:	Not Reported	PSI:	0
Well Test:	Not Reported	Water Reclamation #:	9

G392
North
1/4 - 1/2 Mile
Higher

WA WELLS WALOG1000309259

Database:	Ecology Well Logs	Well Log ID:	391161
Well Tag:	Not Reported	Project Tag:	Not Reported
Notice of Intent #:	S024126	Date Received:	25-OCT-04
Diameter:	2	Casing Depth:	2
Well Completion:	22-SEP-04	Well Owner:	Fields Corp
Well Type:	Resource Protection	Driller #:	Not Reported
Static Level:	0	Flow Rate (GPM):	0
Flow Type:	Not Reported	PSI:	0
Well Test:	Not Reported	Water Reclamation #:	9

GEOCHECK® - PHYSICAL SETTING SOURCE MAP FINDINGS

Map ID
Direction
Distance
Elevation

Database EDR ID Number

G393
North
1/4 - 1/2 Mile
Higher

WA WELLS WALOG1000309258

Database: Ecology Well Logs
Well Tag: Not Reported
Notice of Intent #: S024126
Diameter: 2
Well Completion: 22-SEP-04
Well Type: Resource Protection
Static Level: 0
Flow Type: Not Reported
Well Test: Not Reported

Well Log ID: 391160
Project Tag: Not Reported
Date Received: 25-OCT-04
Casing Depth: 2
Well Owner: Fields Corp
Driller #: Not Reported
Flow Rate (GPM): 0
PSI: 0
Water Reclamation #: 9

394
North
1/4 - 1/2 Mile
Higher

FED USGS USGS40001256422

Organization ID: USGS-WA
Organization Name: USGS Washington Water Science Center
Monitor Location: 22N/04E-25Q01
Description: Not Reported
Drainage Area: Not Reported
Contrib Drainage Area: Not Reported
Aquifer: Not Reported
Aquifer Type: Not Reported
Well Depth: 67
Well Hole Depth: Not Reported

Type: Well
HUC: 17110013
Drainage Area Units: Not Reported
Contrib Drainage Area Units: Not Reported
Formation Type: Not Reported
Construction Date: 19010101
Well Depth Units: ft
Well Hole Depth Units: Not Reported

H395
NNW
1/4 - 1/2 Mile
Lower

WA WELLS WALOG1000797584

Database: Ecology Well Logs
Well Tag: Not Reported
Notice of Intent #: SE66033
Diameter: 2.25
Well Completion: 07-MAY-18
Well Type: Resource Protection
Static Level: 0
Flow Type: Not Reported
Well Test: Not Reported

Well Log ID: 1760645
Project Tag: B5
Date Received: 20-JUL-18
Casing Depth: 10
Well Owner: Blessings Llc
Driller #: 3178
Flow Rate (GPM): 0
PSI: 0
Water Reclamation #: 9

H396
NNW
1/4 - 1/2 Mile
Lower

WA WELLS WALOG1000797597

Database: Ecology Well Logs
Well Tag: Not Reported
Notice of Intent #: AE48851

Well Log ID: 1760661
Project Tag: B1
Date Received: 20-JUL-18

GEOCHECK® - PHYSICAL SETTING SOURCE MAP FINDINGS

Diameter:	2.25	Casing Depth:	10
Well Completion:	07-MAY-18	Well Owner:	Blessings LLC
Well Type:	Decommisioning	Driller #:	3178
Static Level:	0	Flow Rate (GPM):	0
Flow Type:	Not Reported	PSI:	0
Well Test:	Not Reported	Water Reclamation #:	9

H397
NNW
1/4 - 1/2 Mile
Lower

WA WELLS WALOG1000797581

Database:	Ecology Well Logs	Well Log ID:	1760642
Well Tag:	Not Reported	Project Tag:	B2
Notice of Intent #:	SE66033	Date Received:	20-JUL-18
Diameter:	2.25	Casing Depth:	10
Well Completion:	07-MAY-18	Well Owner:	Blessings LLC
Well Type:	Resource Protection	Driller #:	3178
Static Level:	0	Flow Rate (GPM):	0
Flow Type:	Not Reported	PSI:	0
Well Test:	Not Reported	Water Reclamation #:	9

H398
NNW
1/4 - 1/2 Mile
Lower

WA WELLS WALOG1000797574

Database:	Ecology Well Logs	Well Log ID:	1760635
Well Tag:	Not Reported	Project Tag:	B1
Notice of Intent #:	SE66033	Date Received:	20-JUL-18
Diameter:	2.25	Casing Depth:	10
Well Completion:	07-MAY-18	Well Owner:	Blessings LLC
Well Type:	Resource Protection	Driller #:	3178
Static Level:	0	Flow Rate (GPM):	0
Flow Type:	Not Reported	PSI:	0
Well Test:	Not Reported	Water Reclamation #:	9

H399
NNW
1/4 - 1/2 Mile
Lower

WA WELLS WALOG1000797576

Database:	Ecology Well Logs	Well Log ID:	1760637
Well Tag:	Not Reported	Project Tag:	B2
Notice of Intent #:	AE48851	Date Received:	20-JUL-18
Diameter:	2.25	Casing Depth:	10
Well Completion:	07-MAY-18	Well Owner:	Blessings LLC
Well Type:	Decommisioning	Driller #:	3178
Static Level:	0	Flow Rate (GPM):	0
Flow Type:	Not Reported	PSI:	0
Well Test:	Not Reported	Water Reclamation #:	9

GEOCHECK® - PHYSICAL SETTING SOURCE MAP FINDINGS

Map ID
Direction
Distance
Elevation

Database EDR ID Number

H400
NNW
1/4 - 1/2 Mile
Lower

WA WELLS WALOG1000797668

Database:	Ecology Well Logs	Well Log ID:	1761116
Well Tag:	Not Reported	Project Tag:	B5
Notice of Intent #:	AE48851	Date Received:	20-JUL-18
Diameter:	2.25	Casing Depth:	10
Well Completion:	07-MAY-18	Well Owner:	Blessings Llc
Well Type:	Decommisioning	Driller #:	3178
Static Level:	0	Flow Rate (GPM):	0
Flow Type:	Not Reported	PSI:	0
Well Test:	Not Reported	Water Reclamation #:	9

H401
NNW
1/4 - 1/2 Mile
Lower

WA WELLS WALOG1000798252

Database:	Ecology Well Logs	Well Log ID:	1761160
Well Tag:	Not Reported	Project Tag:	B4
Notice of Intent #:	AE48851	Date Received:	20-JUL-18
Diameter:	2.25	Casing Depth:	10
Well Completion:	07-MAY-18	Well Owner:	Blessings Llc
Well Type:	Decommisioning	Driller #:	3178
Static Level:	0	Flow Rate (GPM):	0
Flow Type:	Not Reported	PSI:	0
Well Test:	Not Reported	Water Reclamation #:	9

H402
NNW
1/4 - 1/2 Mile
Lower

WA WELLS WALOG1000797666

Database:	Ecology Well Logs	Well Log ID:	1761114
Well Tag:	Not Reported	Project Tag:	B3
Notice of Intent #:	AE48851	Date Received:	20-JUL-18
Diameter:	2.25	Casing Depth:	10
Well Completion:	07-MAY-18	Well Owner:	Blessings Llc
Well Type:	Decommisioning	Driller #:	3178
Static Level:	0	Flow Rate (GPM):	0
Flow Type:	Not Reported	PSI:	0
Well Test:	Not Reported	Water Reclamation #:	9

H403
NNW
1/4 - 1/2 Mile
Lower

WA WELLS WALOG1000797601

Database:	Ecology Well Logs	Well Log ID:	1760665
Well Tag:	Not Reported	Project Tag:	B3
Notice of Intent #:	SE66033	Date Received:	20-JUL-18
Diameter:	2.25	Casing Depth:	10

GEOCHECK® - PHYSICAL SETTING SOURCE MAP FINDINGS

Well Completion:	07-MAY-18	Well Owner:	Blessings Llc
Well Type:	Resource Protection	Driller #:	3178
Static Level:	0	Flow Rate (GPM):	0
Flow Type:	Not Reported	PSI:	0
Well Test:	Not Reported	Water Reclamation #:	9

H404
NNW
1/4 - 1/2 Mile
Lower

WA WELLS WALOG1000797602

Database:	Ecology Well Logs	Well Log ID:	1760666
Well Tag:	Not Reported	Project Tag:	B4
Notice of Intent #:	SE66033	Date Received:	20-JUL-18
Diameter:	2.25	Casing Depth:	10
Well Completion:	07-MAY-18	Well Owner:	Blessings Llc
Well Type:	Resource Protection	Driller #:	3178
Static Level:	0	Flow Rate (GPM):	0
Flow Type:	Not Reported	PSI:	0
Well Test:	Not Reported	Water Reclamation #:	9

I405
South
1/4 - 1/2 Mile
Lower

WA WELLS WALOG1000780487

Database:	Ecology Well Logs	Well Log ID:	1701953
Well Tag:	Not Reported	Project Tag:	Not Reported
Notice of Intent #:	AE48646	Date Received:	09-MAY-18
Diameter:	1.5	Casing Depth:	60.3333320618
Well Completion:	04-MAY-18	Well Owner:	Ellis
Well Type:	Decommisioning	Driller #:	3219
Static Level:	0	Flow Rate (GPM):	0
Flow Type:	Dry Hole	PSI:	0
Well Test:	Not Reported	Water Reclamation #:	9

I406
South
1/4 - 1/2 Mile
Lower

WA WELLS WALOG1000780569

Database:	Ecology Well Logs	Well Log ID:	1702090
Well Tag:	Not Reported	Project Tag:	Not Reported
Notice of Intent #:	SE65888	Date Received:	09-MAY-18
Diameter:	1.5	Casing Depth:	60.3333320618
Well Completion:	04-MAY-18	Well Owner:	Ellis
Well Type:	Resource Protection	Driller #:	3219
Static Level:	0	Flow Rate (GPM):	0
Flow Type:	Dry Hole	PSI:	0
Well Test:	Not Reported	Water Reclamation #:	9

GEOCHECK® - PHYSICAL SETTING SOURCE MAP FINDINGS

Map ID
Direction
Distance
Elevation

Database EDR ID Number

I407
South
1/4 - 1/2 Mile
Lower

WA WELLS WALOG1000780486

Database: Ecology Well Logs
Well Tag: Not Reported
Notice of Intent #: SE65888
Diameter: 1.5
Well Completion: 04-MAY-18
Well Type: Resource Protection
Static Level: 0
Flow Type: Dry Hole
Well Test: Not Reported

Well Log ID: 1701952
Project Tag: Not Reported
Date Received: 09-MAY-18
Casing Depth: 60.3333320618
Well Owner: Ellis
Driller #: 3219
Flow Rate (GPM): 0
PSI: 0
Water Reclamation #: 9

I408
South
1/4 - 1/2 Mile
Lower

WA WELLS WALOG1000780484

Database: Ecology Well Logs
Well Tag: Not Reported
Notice of Intent #: SE65888
Diameter: 1.5
Well Completion: 04-MAY-18
Well Type: Resource Protection
Static Level: 0
Flow Type: Dry Hole
Well Test: Not Reported

Well Log ID: 1701946
Project Tag: Not Reported
Date Received: 09-MAY-18
Casing Depth: 51.5
Well Owner: Ellis
Driller #: 3219
Flow Rate (GPM): 0
PSI: 0
Water Reclamation #: 9

I409
South
1/4 - 1/2 Mile
Lower

WA WELLS WALOG1000780485

Database: Ecology Well Logs
Well Tag: Not Reported
Notice of Intent #: AE48646
Diameter: 1.5
Well Completion: 04-MAY-18
Well Type: Decommissioning
Static Level: 0
Flow Type: Dry Hole
Well Test: Not Reported

Well Log ID: 1701947
Project Tag: Not Reported
Date Received: 09-MAY-18
Casing Depth: 51.5
Well Owner: Ellis
Driller #: 3219
Flow Rate (GPM): 0
PSI: 0
Water Reclamation #: 9

I410
South
1/4 - 1/2 Mile
Lower

WA WELLS WALOG1000792341

Database: Ecology Well Logs
Well Tag: Not Reported
Notice of Intent #: AE48646
Diameter: 1.5

Well Log ID: 1701944
Project Tag: Not Reported
Date Received: 09-MAY-18
Casing Depth: 60.3333320618

GEOCHECK® - PHYSICAL SETTING SOURCE MAP FINDINGS

Well Completion:	04-MAY-18	Well Owner:	Ellis
Well Type:	Decommissioning	Driller #:	3219
Static Level:	0	Flow Rate (GPM):	0
Flow Type:	Dry Hole	PSI:	0
Well Test:	Not Reported	Water Reclamation #:	9

I411
South
1/4 - 1/2 Mile
Lower

WA WELLS WALOG1000792342

Database:	Ecology Well Logs	Well Log ID:	1701945
Well Tag:	Not Reported	Project Tag:	Not Reported
Notice of Intent #:	AE48646	Date Received:	09-MAY-18
Diameter:	1.5	Casing Depth:	60.5
Well Completion:	04-MAY-18	Well Owner:	Ellis
Well Type:	Decommissioning	Driller #:	3219
Static Level:	0	Flow Rate (GPM):	0
Flow Type:	Dry Hole	PSI:	0
Well Test:	Not Reported	Water Reclamation #:	9

I412
South
1/4 - 1/2 Mile
Lower

WA WELLS WALOG1000792338

Database:	Ecology Well Logs	Well Log ID:	1701941
Well Tag:	Not Reported	Project Tag:	Not Reported
Notice of Intent #:	AE48646	Date Received:	09-MAY-18
Diameter:	1.5	Casing Depth:	57
Well Completion:	04-MAY-18	Well Owner:	Ellis
Well Type:	Decommissioning	Driller #:	3219
Static Level:	0	Flow Rate (GPM):	0
Flow Type:	Dry Hole	PSI:	0
Well Test:	Not Reported	Water Reclamation #:	9

I413
South
1/4 - 1/2 Mile
Lower

WA WELLS WALOG1000780570

Database:	Ecology Well Logs	Well Log ID:	1702091
Well Tag:	Not Reported	Project Tag:	Not Reported
Notice of Intent #:	SE65888	Date Received:	09-MAY-18
Diameter:	1.5	Casing Depth:	60.5
Well Completion:	04-MAY-18	Well Owner:	Ellis
Well Type:	Resource Protection	Driller #:	3219
Static Level:	0	Flow Rate (GPM):	0
Flow Type:	Dry Hole	PSI:	0
Well Test:	Not Reported	Water Reclamation #:	9

GEOCHECK® - PHYSICAL SETTING SOURCE MAP FINDINGS

Map ID
Direction
Distance
Elevation

Database EDR ID Number

I414
South
1/4 - 1/2 Mile
Lower

WA WELLS WALOG1000792337

Database: Ecology Well Logs
Well Tag: Not Reported
Notice of Intent #: SE65888
Diameter: 1.5
Well Completion: 04-MAY-18
Well Type: Resource Protection
Static Level: 0
Flow Type: Dry Hole
Well Test: Not Reported

Well Log ID: 1701940
Project Tag: Not Reported
Date Received: 09-MAY-18
Casing Depth: 57
Well Owner: Ellis
Driller #: 3219
Flow Rate (GPM): 0
PSI: 0
Water Reclamation #: 9

J415
SSW
1/4 - 1/2 Mile
Lower

WA WELLS WALOG1000290093

Database: Ecology Well Logs
Well Tag: Not Reported
Notice of Intent #: A068553
Diameter: 2
Well Completion: 17-JUL-03
Well Type: Decommissioning
Static Level: 0
Flow Type: Not Reported
Well Test: Not Reported

Well Log ID: 370375
Project Tag: Not Reported
Date Received: 23-OCT-03
Casing Depth: 24
Well Owner: Bb Partnership
Driller #: Not Reported
Flow Rate (GPM): 0
PSI: 0
Water Reclamation #: 9

J416
SSW
1/4 - 1/2 Mile
Lower

WA WELLS WALOG1000739669

Database: Ecology Well Logs
Well Tag: Not Reported
Notice of Intent #: EE06277
Diameter: 2.25
Well Completion: 23-SEP-16
Well Type: Resource Protection
Static Level: 0
Flow Type: Not Reported
Well Test: Not Reported

Well Log ID: 1595039
Project Tag: Not Reported
Date Received: 09-NOV-16
Casing Depth: 30
Well Owner: Kent Probe Project
Driller #: 0
Flow Rate (GPM): 0
PSI: 0
Water Reclamation #: 9

J417
SSW
1/4 - 1/2 Mile
Lower

WA WELLS WALOG1000739670

Database: Ecology Well Logs
Well Tag: Not Reported
Notice of Intent #: AE39452
Diameter: 2.25

Well Log ID: 1595040
Project Tag: Not Reported
Date Received: 09-NOV-16
Casing Depth: 30

GEOCHECK® - PHYSICAL SETTING SOURCE MAP FINDINGS

Well Completion:	23-SEP-16	Well Owner:	Kent Probe Project
Well Type:	Decommissioning	Driller #:	0
Static Level:	0	Flow Rate (GPM):	0
Flow Type:	Not Reported	PSI:	0
Well Test:	Not Reported	Water Reclamation #:	9

J418
SSW
1/4 - 1/2 Mile
Lower

WA WELLS WALOG1000290092

Database:	Ecology Well Logs	Well Log ID:	370374
Well Tag:	Not Reported	Project Tag:	Not Reported
Notice of Intent #:	A068553	Date Received:	23-OCT-03
Diameter:	2	Casing Depth:	24
Well Completion:	17-JUL-03	Well Owner:	Bb Partnership
Well Type:	Decommissioning	Driller #:	Not Reported
Static Level:	0	Flow Rate (GPM):	0
Flow Type:	Not Reported	PSI:	0
Well Test:	Not Reported	Water Reclamation #:	9

J419
SSW
1/4 - 1/2 Mile
Lower

WA WELLS WALOG1000101982

Database:	Ecology Well Logs	Well Log ID:	105711
Well Tag:	Not Reported	Project Tag:	Not Reported
Notice of Intent #:	025112	Date Received:	Not Reported
Diameter:	0	Casing Depth:	0
Well Completion:	16-NOV-90	Well Owner:	Mspci - Kent
Well Type:	Resource Protection	Driller #:	Not Reported
Static Level:	0	Flow Rate (GPM):	0
Flow Type:	Not Reported	PSI:	0
Well Test:	Not Reported	Water Reclamation #:	9

J420
SSW
1/4 - 1/2 Mile
Lower

WA WELLS WALOG1000290090

Database:	Ecology Well Logs	Well Log ID:	370372
Well Tag:	Not Reported	Project Tag:	Not Reported
Notice of Intent #:	E004904	Date Received:	23-OCT-03
Diameter:	2	Casing Depth:	24
Well Completion:	17-JUL-03	Well Owner:	Bb Partnership
Well Type:	Resource Protection	Driller #:	Not Reported
Static Level:	0	Flow Rate (GPM):	0
Flow Type:	Not Reported	PSI:	0
Well Test:	Not Reported	Water Reclamation #:	9

GEOCHECK® - PHYSICAL SETTING SOURCE MAP FINDINGS

Map ID
Direction
Distance
Elevation

Database EDR ID Number

J421
SSW
1/4 - 1/2 Mile
Lower

WA WELLS WALOG1000290091

Database: Ecology Well Logs
Well Tag: Not Reported
Notice of Intent #: E004904
Diameter: 2
Well Completion: 17-JUL-03
Well Type: Resource Protection
Static Level: 0
Flow Type: Not Reported
Well Test: Not Reported

Well Log ID: 370373
Project Tag: Not Reported
Date Received: 23-OCT-03
Casing Depth: 24
Well Owner: Bb Partnership
Driller #: Not Reported
Flow Rate (GPM): 0
PSI: 0
Water Reclamation #: 9

J422
SSW
1/4 - 1/2 Mile
Lower

WA WELLS WALOG1000740662

Database: Ecology Well Logs
Well Tag: Not Reported
Notice of Intent #: SE59790
Diameter: 2.25
Well Completion: 23-SEP-16
Well Type: Resource Protection
Static Level: 0
Flow Type: Static Level
Well Test: Not Reported

Well Log ID: 1596039
Project Tag: Not Reported
Date Received: 14-OCT-16
Casing Depth: 20
Well Owner: Kent Probe Project
Driller #: 3203
Flow Rate (GPM): 0
PSI: 0
Water Reclamation #: 9

J423
SSW
1/4 - 1/2 Mile
Lower

WA WELLS WALOG1000740821

Database: Ecology Well Logs
Well Tag: Not Reported
Notice of Intent #: AE39572
Diameter: 2.25
Well Completion: 23-SEP-16
Well Type: Decommissioning
Static Level: 0
Flow Type: Static Level
Well Test: Not Reported

Well Log ID: 1596221
Project Tag: Not Reported
Date Received: 14-OCT-16
Casing Depth: 20
Well Owner: Kent Probe Project
Driller #: 3203
Flow Rate (GPM): 0
PSI: 0
Water Reclamation #: 9

J424
SSW
1/4 - 1/2 Mile
Lower

WA WELLS WALOG1000740826

Database: Ecology Well Logs
Well Tag: Not Reported
Notice of Intent #: SE59790
Diameter: 2.25

Well Log ID: 1596226
Project Tag: Not Reported
Date Received: 14-OCT-16
Casing Depth: 20

GEOCHECK® - PHYSICAL SETTING SOURCE MAP FINDINGS

Well Completion:	23-SEP-16	Well Owner:	Kent Probe Project
Well Type:	Resource Protection	Driller #:	3203
Static Level:	0	Flow Rate (GPM):	0
Flow Type:	Static Level	PSI:	0
Well Test:	Not Reported	Water Reclamation #:	9

J425
SSW
1/4 - 1/2 Mile
Lower

WA WELLS WALOG1000740837

Database:	Ecology Well Logs	Well Log ID:	1596239
Well Tag:	Not Reported	Project Tag:	Not Reported
Notice of Intent #:	AE39572	Date Received:	14-OCT-16
Diameter:	2.25	Casing Depth:	20
Well Completion:	23-SEP-16	Well Owner:	Kent Probe Project
Well Type:	Decommisioning	Driller #:	3203
Static Level:	0	Flow Rate (GPM):	0
Flow Type:	Static Level	PSI:	0
Well Test:	Not Reported	Water Reclamation #:	9

J426
SSW
1/4 - 1/2 Mile
Lower

WA WELLS WALOG1000740812

Database:	Ecology Well Logs	Well Log ID:	1596212
Well Tag:	Not Reported	Project Tag:	Not Reported
Notice of Intent #:	AE39572	Date Received:	14-OCT-16
Diameter:	2.25	Casing Depth:	20
Well Completion:	23-SEP-16	Well Owner:	Kent Probe Project
Well Type:	Decommisioning	Driller #:	3203
Static Level:	0	Flow Rate (GPM):	0
Flow Type:	Static Level	PSI:	0
Well Test:	Not Reported	Water Reclamation #:	9

J427
SSW
1/4 - 1/2 Mile
Lower

WA WELLS WALOG1000740663

Database:	Ecology Well Logs	Well Log ID:	1596040
Well Tag:	Not Reported	Project Tag:	Not Reported
Notice of Intent #:	AE39572	Date Received:	14-OCT-16
Diameter:	2.25	Casing Depth:	20
Well Completion:	23-SEP-16	Well Owner:	Kent Probe Project
Well Type:	Decommisioning	Driller #:	3203
Static Level:	0	Flow Rate (GPM):	0
Flow Type:	Static Level	PSI:	0
Well Test:	Not Reported	Water Reclamation #:	9

GEOCHECK® - PHYSICAL SETTING SOURCE MAP FINDINGS

Map ID
Direction
Distance
Elevation

Database EDR ID Number

J428
SSW
1/4 - 1/2 Mile
Lower

WA WELLS WALOG1000740718

Database:	Ecology Well Logs	Well Log ID:	1596095
Well Tag:	Not Reported	Project Tag:	Not Reported
Notice of Intent #:	SE59790	Date Received:	14-OCT-16
Diameter:	2.25	Casing Depth:	20
Well Completion:	23-SEP-16	Well Owner:	Kent Probe Project
Well Type:	Resource Protection	Driller #:	3203
Static Level:	0	Flow Rate (GPM):	0
Flow Type:	Static Level	PSI:	0
Well Test:	Not Reported	Water Reclamation #:	9

J429
SSW
1/4 - 1/2 Mile
Lower

WA WELLS WALOG1000740723

Database:	Ecology Well Logs	Well Log ID:	1596100
Well Tag:	Not Reported	Project Tag:	Not Reported
Notice of Intent #:	SE59790	Date Received:	14-OCT-16
Diameter:	2.25	Casing Depth:	20
Well Completion:	23-SEP-16	Well Owner:	Kent Probe Project
Well Type:	Resource Protection	Driller #:	3203
Static Level:	0	Flow Rate (GPM):	0
Flow Type:	Static Level	PSI:	0
Well Test:	Not Reported	Water Reclamation #:	9

K430
NE
1/4 - 1/2 Mile
Higher

WA WELLS WALOG1000557672

Database:	Ecology Well Logs	Well Log ID:	790751
Well Tag:	Not Reported	Project Tag:	Not Reported
Notice of Intent #:	AE16907	Date Received:	04-MAY-12
Diameter:	2	Casing Depth:	12
Well Completion:	03-APR-12	Well Owner:	Maintenance Shop Maul~ Foster & Alongi~ Inc
Well Type:	Decommisioning	Driller #:	Not Reported
Static Level:	0	Flow Rate (GPM):	0
Flow Type:	Not Reported	PSI:	0
Well Test:	Not Reported	Water Reclamation #:	9

K431
NE
1/4 - 1/2 Mile
Higher

WA WELLS WALOG1000557671

Database:	Ecology Well Logs	Well Log ID:	790749
Well Tag:	Not Reported	Project Tag:	Not Reported
Notice of Intent #:	AE16907	Date Received:	04-MAY-12
Diameter:	2	Casing Depth:	12

GEOCHECK® - PHYSICAL SETTING SOURCE MAP FINDINGS

Well Completion:	03-APR-12	Well Owner:	Maintenance Shop Maul~ Foster & Alongi~ Inc
Well Type:	Decommisioning	Driller #:	Not Reported
Static Level:	0	Flow Rate (GPM):	0
Flow Type:	Not Reported	PSI:	0
Well Test:	Not Reported	Water Reclamation #:	9

K432
NE
1/4 - 1/2 Mile
Higher

WA WELLS WALOG1000557674

Database:	Ecology Well Logs	Well Log ID:	790754
Well Tag:	Not Reported	Project Tag:	Not Reported
Notice of Intent #:	AE16907	Date Received:	04-MAY-12
Diameter:	2	Casing Depth:	12
Well Completion:	29-MAR-12	Well Owner:	Maintenance Shop Maul~ Foster & Alongi~ Inc
Well Type:	Decommisioning	Driller #:	Not Reported
Static Level:	0	Flow Rate (GPM):	0
Flow Type:	Not Reported	PSI:	0
Well Test:	Not Reported	Water Reclamation #:	9

K433
NE
1/4 - 1/2 Mile
Higher

WA WELLS WALOG1000557673

Database:	Ecology Well Logs	Well Log ID:	790753
Well Tag:	Not Reported	Project Tag:	Not Reported
Notice of Intent #:	AE16907	Date Received:	04-MAY-12
Diameter:	2	Casing Depth:	12
Well Completion:	03-APR-12	Well Owner:	Maintenance Shop Maul~ Foster & Alongi~ Inc
Well Type:	Decommisioning	Driller #:	Not Reported
Static Level:	0	Flow Rate (GPM):	0
Flow Type:	Not Reported	PSI:	0
Well Test:	Not Reported	Water Reclamation #:	9

K434
NE
1/4 - 1/2 Mile
Higher

WA WELLS WALOG1000557670

Database:	Ecology Well Logs	Well Log ID:	790748
Well Tag:	Not Reported	Project Tag:	Not Reported
Notice of Intent #:	AE16907	Date Received:	04-MAY-12
Diameter:	2	Casing Depth:	12
Well Completion:	03-APR-12	Well Owner:	Maintenance Shop Maul~ Foster & Alongi~ Inc
Well Type:	Decommisioning	Driller #:	Not Reported
Static Level:	0	Flow Rate (GPM):	0
Flow Type:	Not Reported	PSI:	0
Well Test:	Not Reported	Water Reclamation #:	9

GEOCHECK® - PHYSICAL SETTING SOURCE MAP FINDINGS

Map ID
Direction
Distance
Elevation

Database EDR ID Number

K435

NE

**1/4 - 1/2 Mile
Higher**

WA WELLS

WALOG1000557667

Database: Ecology Well Logs
Well Tag: Not Reported
Notice of Intent #: AE16907
Diameter: 2
Well Completion: 03-APR-12
Well Type: Decommissioning
Static Level: 0
Flow Type: Not Reported
Well Test: Not Reported

Well Log ID: 790743
Project Tag: Not Reported
Date Received: 04-MAY-12
Casing Depth: 12
Well Owner: Maintenance Shop | Maul~ Foster & Alongi~ Inc
Driller #: Not Reported
Flow Rate (GPM): 0
PSI: 0
Water Reclamation #: 9

K436

NE

**1/4 - 1/2 Mile
Higher**

WA WELLS

WALOG1000557666

Database: Ecology Well Logs
Well Tag: Not Reported
Notice of Intent #: EE03921
Diameter: 2
Well Completion: 03-APR-12
Well Type: Resource Protection
Static Level: 0
Flow Type: Not Reported
Well Test: Not Reported

Well Log ID: 790741
Project Tag: Not Reported
Date Received: 04-MAY-12
Casing Depth: 16
Well Owner: Maintenance Shop | Maul~ Foster & Alongi~ Inc
Driller #: Not Reported
Flow Rate (GPM): 0
PSI: 0
Water Reclamation #: 9

K437

NE

**1/4 - 1/2 Mile
Higher**

WA WELLS

WALOG1000557669

Database: Ecology Well Logs
Well Tag: Not Reported
Notice of Intent #: AE16907
Diameter: 2
Well Completion: 03-APR-12
Well Type: Decommissioning
Static Level: 0
Flow Type: Not Reported
Well Test: Not Reported

Well Log ID: 790746
Project Tag: Not Reported
Date Received: 04-MAY-12
Casing Depth: 12
Well Owner: Maintenance Shop | Maul~ Foster & Alongi~ Inc
Driller #: Not Reported
Flow Rate (GPM): 0
PSI: 0
Water Reclamation #: 9

K438

NE

**1/4 - 1/2 Mile
Higher**

WA WELLS

WALOG1000557668

Database: Ecology Well Logs
Well Tag: Not Reported
Notice of Intent #: AE16907
Diameter: 2

Well Log ID: 790745
Project Tag: Not Reported
Date Received: 04-MAY-12
Casing Depth: 12

GEOCHECK® - PHYSICAL SETTING SOURCE MAP FINDINGS

Well Completion:	03-APR-12	Well Owner:	Maintenance Shop Maul~ Foster & Alongi~ Inc
Well Type:	Decommissioning	Driller #:	Not Reported
Static Level:	0	Flow Rate (GPM):	0
Flow Type:	Not Reported	PSI:	0
Well Test:	Not Reported	Water Reclamation #:	9

K439
NE
1/4 - 1/2 Mile
Higher

WA WELLS WALOG1000557675

Database:	Ecology Well Logs	Well Log ID:	790755
Well Tag:	Not Reported	Project Tag:	Not Reported
Notice of Intent #:	AE16907	Date Received:	04-MAY-12
Diameter:	2	Casing Depth:	12
Well Completion:	29-MAR-12	Well Owner:	Maintenance Shop Maul~ Foster & Alongi~ Inc
Well Type:	Decommissioning	Driller #:	Not Reported
Static Level:	0	Flow Rate (GPM):	0
Flow Type:	Not Reported	PSI:	0
Well Test:	Not Reported	Water Reclamation #:	9

K440
NE
1/4 - 1/2 Mile
Higher

WA WELLS WALOG1000574037

Database:	Ecology Well Logs	Well Log ID:	823828
Well Tag:	Not Reported	Project Tag:	Not Reported
Notice of Intent #:	SE46219	Date Received:	15-OCT-12
Diameter:	2	Casing Depth:	10
Well Completion:	18-SEP-12	Well Owner:	Southcenter Oil Maul~ Foster & Alongi
Well Type:	Resource Protection	Driller #:	Not Reported
Static Level:	0	Flow Rate (GPM):	0
Flow Type:	Not Reported	PSI:	0
Well Test:	Not Reported	Water Reclamation #:	9

K441
NE
1/4 - 1/2 Mile
Higher

WA WELLS WALOG1000574036

Database:	Ecology Well Logs	Well Log ID:	823826
Well Tag:	Not Reported	Project Tag:	Not Reported
Notice of Intent #:	SE46219	Date Received:	15-OCT-12
Diameter:	2	Casing Depth:	10
Well Completion:	18-SEP-12	Well Owner:	Southcenter Oil Maul~ Foster & Alongi
Well Type:	Resource Protection	Driller #:	Not Reported
Static Level:	0	Flow Rate (GPM):	0
Flow Type:	Not Reported	PSI:	0
Well Test:	Not Reported	Water Reclamation #:	9

GEOCHECK® - PHYSICAL SETTING SOURCE MAP FINDINGS

Map ID
Direction
Distance
Elevation

Database EDR ID Number

K442
NE
1/4 - 1/2 Mile
Higher

WA WELLS WALOG1000574039

Database:	Ecology Well Logs	Well Log ID:	823832
Well Tag:	Not Reported	Project Tag:	Not Reported
Notice of Intent #:	SE46219	Date Received:	15-OCT-12
Diameter:	2	Casing Depth:	15
Well Completion:	18-SEP-12	Well Owner:	Southcenter Oil Maul~ Foster & Alongi
Well Type:	Resource Protection	Driller #:	Not Reported
Static Level:	0	Flow Rate (GPM):	0
Flow Type:	Not Reported	PSI:	0
Well Test:	Not Reported	Water Reclamation #:	9

K443
NE
1/4 - 1/2 Mile
Higher

WA WELLS WALOG1000574038

Database:	Ecology Well Logs	Well Log ID:	823830
Well Tag:	Not Reported	Project Tag:	Not Reported
Notice of Intent #:	SE46219	Date Received:	15-OCT-12
Diameter:	2	Casing Depth:	15
Well Completion:	18-SEP-12	Well Owner:	Southcenter Oil Maul~ Foster & Alongi
Well Type:	Resource Protection	Driller #:	Not Reported
Static Level:	0	Flow Rate (GPM):	0
Flow Type:	Not Reported	PSI:	0
Well Test:	Not Reported	Water Reclamation #:	9

K444
NE
1/4 - 1/2 Mile
Higher

WA WELLS WALOG1000574035

Database:	Ecology Well Logs	Well Log ID:	823824
Well Tag:	Not Reported	Project Tag:	Not Reported
Notice of Intent #:	SE46219	Date Received:	15-OCT-12
Diameter:	2	Casing Depth:	10
Well Completion:	18-SEP-12	Well Owner:	Southcenter Oil Maul~ Foster & Alongi
Well Type:	Resource Protection	Driller #:	Not Reported
Static Level:	0	Flow Rate (GPM):	0
Flow Type:	Not Reported	PSI:	0
Well Test:	Not Reported	Water Reclamation #:	9

K445
NE
1/4 - 1/2 Mile
Higher

WA WELLS WALOG1000574032

Database:	Ecology Well Logs	Well Log ID:	823818
Well Tag:	Not Reported	Project Tag:	Not Reported
Notice of Intent #:	SE46219	Date Received:	15-OCT-12
Diameter:	2	Casing Depth:	10

GEOCHECK® - PHYSICAL SETTING SOURCE MAP FINDINGS

Well Completion:	18-SEP-12	Well Owner:	Southcenter Oil Maul~ Foster & Alongi
Well Type:	Resource Protection	Driller #:	Not Reported
Static Level:	0	Flow Rate (GPM):	0
Flow Type:	Not Reported	PSI:	0
Well Test:	Not Reported	Water Reclamation #:	9

K446
NE
1/4 - 1/2 Mile
Higher

WA WELLS WALOG1000557676

Database:	Ecology Well Logs	Well Log ID:	790757
Well Tag:	Not Reported	Project Tag:	Not Reported
Notice of Intent #:	AE16907	Date Received:	04-MAY-12
Diameter:	2	Casing Depth:	16
Well Completion:	03-APR-12	Well Owner:	Maintenance Shop Maul~ Foster & Alongi~ Inc
Well Type:	Decommisioning	Driller #:	Not Reported
Static Level:	0	Flow Rate (GPM):	0
Flow Type:	Not Reported	PSI:	0
Well Test:	Not Reported	Water Reclamation #:	9

K447
NE
1/4 - 1/2 Mile
Higher

WA WELLS WALOG1000574034

Database:	Ecology Well Logs	Well Log ID:	823822
Well Tag:	Not Reported	Project Tag:	Not Reported
Notice of Intent #:	SE46219	Date Received:	15-OCT-12
Diameter:	2	Casing Depth:	10
Well Completion:	18-SEP-12	Well Owner:	Southcenter Oil Maul~ Foster & Alongi
Well Type:	Resource Protection	Driller #:	Not Reported
Static Level:	0	Flow Rate (GPM):	0
Flow Type:	Not Reported	PSI:	0
Well Test:	Not Reported	Water Reclamation #:	9

K448
NE
1/4 - 1/2 Mile
Higher

WA WELLS WALOG1000574033

Database:	Ecology Well Logs	Well Log ID:	823820
Well Tag:	Not Reported	Project Tag:	Not Reported
Notice of Intent #:	SE46219	Date Received:	15-OCT-12
Diameter:	2	Casing Depth:	10
Well Completion:	18-SEP-12	Well Owner:	Southcenter Oil Maul~ Foster & Alongi
Well Type:	Resource Protection	Driller #:	Not Reported
Static Level:	0	Flow Rate (GPM):	0
Flow Type:	Not Reported	PSI:	0
Well Test:	Not Reported	Water Reclamation #:	9

GEOCHECK® - PHYSICAL SETTING SOURCE MAP FINDINGS

Map ID
Direction
Distance
Elevation

Database EDR ID Number

K449
NE
1/4 - 1/2 Mile
Higher

WA WELLS WALOG1000501802

Database:	Ecology Well Logs	Well Log ID:	682403
Well Tag:	Not Reported	Project Tag:	Not Reported
Notice of Intent #:	AE11147	Date Received:	28-OCT-10
Diameter:	2.25	Casing Depth:	10
Well Completion:	21-OCT-10	Well Owner:	Bill Henson Maul Foster & Alongi
Well Type:	Decommisioning	Driller #:	Not Reported
Static Level:	0	Flow Rate (GPM):	0
Flow Type:	Not Reported	PSI:	0
Well Test:	Not Reported	Water Reclamation #:	9

K450
NE
1/4 - 1/2 Mile
Higher

WA WELLS WALOG1000501801

Database:	Ecology Well Logs	Well Log ID:	682401
Well Tag:	Not Reported	Project Tag:	Not Reported
Notice of Intent #:	AE11147	Date Received:	28-OCT-10
Diameter:	2.25	Casing Depth:	10
Well Completion:	21-OCT-10	Well Owner:	Bill Henson Maul Foster & Alongi
Well Type:	Decommisioning	Driller #:	Not Reported
Static Level:	0	Flow Rate (GPM):	0
Flow Type:	Not Reported	PSI:	0
Well Test:	Not Reported	Water Reclamation #:	9

K451
NE
1/4 - 1/2 Mile
Higher

WA WELLS WALOG1000501804

Database:	Ecology Well Logs	Well Log ID:	682406
Well Tag:	Not Reported	Project Tag:	Not Reported
Notice of Intent #:	AE11147	Date Received:	28-OCT-10
Diameter:	2.25	Casing Depth:	10
Well Completion:	22-OCT-10	Well Owner:	Bill Henson Maul Foster & Alongi
Well Type:	Decommisioning	Driller #:	Not Reported
Static Level:	0	Flow Rate (GPM):	0
Flow Type:	Not Reported	PSI:	0
Well Test:	Not Reported	Water Reclamation #:	9

K452
NE
1/4 - 1/2 Mile
Higher

WA WELLS WALOG1000501803

Database:	Ecology Well Logs	Well Log ID:	682404
Well Tag:	Not Reported	Project Tag:	Not Reported
Notice of Intent #:	AE11147	Date Received:	28-OCT-10
Diameter:	2.25	Casing Depth:	10

GEOCHECK® - PHYSICAL SETTING SOURCE MAP FINDINGS

Well Completion:	22-OCT-10	Well Owner:	Bill Henson
Well Type:	Decommissioning	Driller #:	Not Reported
Static Level:	0	Flow Rate (GPM):	0
Flow Type:	Not Reported	PSI:	0
Well Test:	Not Reported	Water Reclamation #:	9

K453
NE
1/4 - 1/2 Mile
Higher

WA WELLS WALOG1000501800

Database:	Ecology Well Logs	Well Log ID:	682399
Well Tag:	Not Reported	Project Tag:	Not Reported
Notice of Intent #:	AE11147	Date Received:	28-OCT-10
Diameter:	2.25	Casing Depth:	10
Well Completion:	21-OCT-10	Well Owner:	Bill Henson Maul Foster & Alongi
Well Type:	Decommissioning	Driller #:	Not Reported
Static Level:	0	Flow Rate (GPM):	0
Flow Type:	Not Reported	PSI:	0
Well Test:	Not Reported	Water Reclamation #:	9

K454
NE
1/4 - 1/2 Mile
Higher

WA WELLS WALOG1000501797

Database:	Ecology Well Logs	Well Log ID:	682393
Well Tag:	Not Reported	Project Tag:	Not Reported
Notice of Intent #:	AE11147	Date Received:	28-OCT-10
Diameter:	2.25	Casing Depth:	10
Well Completion:	21-OCT-10	Well Owner:	Bill Henson Maul Foster & Alongi
Well Type:	Decommissioning	Driller #:	Not Reported
Static Level:	0	Flow Rate (GPM):	0
Flow Type:	Not Reported	PSI:	0
Well Test:	Not Reported	Water Reclamation #:	9

K455
NE
1/4 - 1/2 Mile
Higher

WA WELLS WALOG1000501796

Database:	Ecology Well Logs	Well Log ID:	682391
Well Tag:	Not Reported	Project Tag:	Not Reported
Notice of Intent #:	AE11147	Date Received:	28-OCT-10
Diameter:	2.25	Casing Depth:	10
Well Completion:	21-OCT-10	Well Owner:	Bill Henson Maul Foster & Alongi
Well Type:	Decommissioning	Driller #:	Not Reported
Static Level:	0	Flow Rate (GPM):	0
Flow Type:	Not Reported	PSI:	0
Well Test:	Not Reported	Water Reclamation #:	9

GEOCHECK® - PHYSICAL SETTING SOURCE MAP FINDINGS

Map ID
Direction
Distance
Elevation

Database EDR ID Number

K456

NE

**1/4 - 1/2 Mile
Higher**

WA WELLS WALOG1000501799

Database:	Ecology Well Logs	Well Log ID:	682397
Well Tag:	Not Reported	Project Tag:	Not Reported
Notice of Intent #:	AE11147	Date Received:	28-OCT-10
Diameter:	2.25	Casing Depth:	10
Well Completion:	21-OCT-10	Well Owner:	Bill Henson Maul Foster & Alongi
Well Type:	Decommisioning	Driller #:	Not Reported
Static Level:	0	Flow Rate (GPM):	0
Flow Type:	Not Reported	PSI:	0
Well Test:	Not Reported	Water Reclamation #:	9

K457

NE

**1/4 - 1/2 Mile
Higher**

WA WELLS WALOG1000501798

Database:	Ecology Well Logs	Well Log ID:	682395
Well Tag:	Not Reported	Project Tag:	Not Reported
Notice of Intent #:	AE11147	Date Received:	28-OCT-10
Diameter:	2.25	Casing Depth:	10
Well Completion:	21-OCT-10	Well Owner:	Bill Henson Maul Foster & Alongi
Well Type:	Decommisioning	Driller #:	Not Reported
Static Level:	0	Flow Rate (GPM):	0
Flow Type:	Not Reported	PSI:	0
Well Test:	Not Reported	Water Reclamation #:	9

K458

NE

**1/4 - 1/2 Mile
Higher**

WA WELLS WALOG1000501805

Database:	Ecology Well Logs	Well Log ID:	682408
Well Tag:	Not Reported	Project Tag:	Not Reported
Notice of Intent #:	AE11147	Date Received:	28-OCT-10
Diameter:	2.25	Casing Depth:	10
Well Completion:	22-OCT-10	Well Owner:	Bill Henson Maul Foster & Alongi
Well Type:	Decommisioning	Driller #:	Not Reported
Static Level:	0	Flow Rate (GPM):	0
Flow Type:	Not Reported	PSI:	0
Well Test:	Not Reported	Water Reclamation #:	9

K459

NE

**1/4 - 1/2 Mile
Higher**

WA WELLS WALOG1000557663

Database:	Ecology Well Logs	Well Log ID:	790736
Well Tag:	Not Reported	Project Tag:	Not Reported
Notice of Intent #:	EE03921	Date Received:	04-MAY-12
Diameter:	2	Casing Depth:	12

GEOCHECK® - PHYSICAL SETTING SOURCE MAP FINDINGS

Well Completion:	03-APR-12	Well Owner:	Maintenance Shop Maul~ Foster & Alongi~ Inc
Well Type:	Resource Protection	Driller #:	Not Reported
Static Level:	0	Flow Rate (GPM):	0
Flow Type:	Not Reported	PSI:	0
Well Test:	Not Reported	Water Reclamation #:	9

K460
NE
1/4 - 1/2 Mile
Higher

WA WELLS WALOG1000557662

Database:	Ecology Well Logs	Well Log ID:	790734
Well Tag:	Not Reported	Project Tag:	Not Reported
Notice of Intent #:	EE03921	Date Received:	04-MAY-12
Diameter:	2	Casing Depth:	12
Well Completion:	03-APR-12	Well Owner:	Maintenance Shop Maul~ Foster & Alongi~ Inc
Well Type:	Resource Protection	Driller #:	Not Reported
Static Level:	0	Flow Rate (GPM):	0
Flow Type:	Not Reported	PSI:	0
Well Test:	Not Reported	Water Reclamation #:	9

K461
NE
1/4 - 1/2 Mile
Higher

WA WELLS WALOG1000557665

Database:	Ecology Well Logs	Well Log ID:	790739
Well Tag:	Not Reported	Project Tag:	Not Reported
Notice of Intent #:	EE03921	Date Received:	04-MAY-12
Diameter:	2	Casing Depth:	12
Well Completion:	29-MAR-12	Well Owner:	Maintenance Shop Maul~ Foster & Alongi~ Inc
Well Type:	Resource Protection	Driller #:	Not Reported
Static Level:	0	Flow Rate (GPM):	0
Flow Type:	Not Reported	PSI:	0
Well Test:	Not Reported	Water Reclamation #:	9

K462
NE
1/4 - 1/2 Mile
Higher

WA WELLS WALOG1000557664

Database:	Ecology Well Logs	Well Log ID:	790738
Well Tag:	Not Reported	Project Tag:	Not Reported
Notice of Intent #:	EE03921	Date Received:	04-MAY-12
Diameter:	2	Casing Depth:	12
Well Completion:	03-APR-12	Well Owner:	Maintenance Shop Maul~ Foster & Alongi~ Inc
Well Type:	Resource Protection	Driller #:	Not Reported
Static Level:	0	Flow Rate (GPM):	0
Flow Type:	Not Reported	PSI:	0
Well Test:	Not Reported	Water Reclamation #:	9

GEOCHECK® - PHYSICAL SETTING SOURCE MAP FINDINGS

Map ID
Direction
Distance
Elevation

Database EDR ID Number

K463

NE

**1/4 - 1/2 Mile
Higher**

WA WELLS WALOG1000557661

Database:	Ecology Well Logs	Well Log ID:	790732
Well Tag:	Not Reported	Project Tag:	Not Reported
Notice of Intent #:	EE03921	Date Received:	04-MAY-12
Diameter:	2	Casing Depth:	12
Well Completion:	03-APR-12	Well Owner:	Maintenance Shop Maul~ Foster & Alongi~ Inc
Well Type:	Resource Protection	Driller #:	Not Reported
Static Level:	0	Flow Rate (GPM):	0
Flow Type:	Not Reported	PSI:	0
Well Test:	Not Reported	Water Reclamation #:	9

K464

NE

**1/4 - 1/2 Mile
Higher**

WA WELLS WALOG1000557658

Database:	Ecology Well Logs	Well Log ID:	790726
Well Tag:	Not Reported	Project Tag:	Not Reported
Notice of Intent #:	EE03921	Date Received:	04-MAY-12
Diameter:	2	Casing Depth:	12
Well Completion:	03-APR-12	Well Owner:	Maintenance Shop Maul~ Foster & Alongi~ Inc
Well Type:	Resource Protection	Driller #:	Not Reported
Static Level:	0	Flow Rate (GPM):	0
Flow Type:	Not Reported	PSI:	0
Well Test:	Not Reported	Water Reclamation #:	9

K465

NE

**1/4 - 1/2 Mile
Higher**

WA WELLS WALOG1000557657

Database:	Ecology Well Logs	Well Log ID:	790724
Well Tag:	Not Reported	Project Tag:	Not Reported
Notice of Intent #:	EE03921	Date Received:	04-MAY-12
Diameter:	2	Casing Depth:	12
Well Completion:	03-APR-12	Well Owner:	Maintenance Shop Maul~ Foster & Alongi~ Inc
Well Type:	Resource Protection	Driller #:	Not Reported
Static Level:	0	Flow Rate (GPM):	0
Flow Type:	Not Reported	PSI:	0
Well Test:	Not Reported	Water Reclamation #:	9

K466

NE

**1/4 - 1/2 Mile
Higher**

WA WELLS WALOG1000557660

Database:	Ecology Well Logs	Well Log ID:	790730
Well Tag:	Not Reported	Project Tag:	Not Reported
Notice of Intent #:	EE03921	Date Received:	04-MAY-12
Diameter:	2	Casing Depth:	12

GEOCHECK® - PHYSICAL SETTING SOURCE MAP FINDINGS

Well Completion:	03-APR-12	Well Owner:	Maintenance Shop Maul~ Foster & Alongi~ Inc
Well Type:	Resource Protection	Driller #:	Not Reported
Static Level:	0	Flow Rate (GPM):	0
Flow Type:	Not Reported	PSI:	0
Well Test:	Not Reported	Water Reclamation #:	9

K467
NE
1/4 - 1/2 Mile
Higher

WA WELLS WALOG1000557659

Database:	Ecology Well Logs	Well Log ID:	790728
Well Tag:	Not Reported	Project Tag:	Not Reported
Notice of Intent #:	EE03921	Date Received:	04-MAY-12
Diameter:	2	Casing Depth:	12
Well Completion:	03-APR-12	Well Owner:	Maintenance Shop Maul~ Foster & Alongi~ Inc
Well Type:	Resource Protection	Driller #:	Not Reported
Static Level:	0	Flow Rate (GPM):	0
Flow Type:	Not Reported	PSI:	0
Well Test:	Not Reported	Water Reclamation #:	9

K468
NE
1/4 - 1/2 Mile
Higher

WA WELLS WALOG1000574040

Database:	Ecology Well Logs	Well Log ID:	823834
Well Tag:	Not Reported	Project Tag:	Not Reported
Notice of Intent #:	SE46219	Date Received:	15-OCT-12
Diameter:	2	Casing Depth:	15
Well Completion:	18-SEP-12	Well Owner:	Southcenter Oil Maul~ Foster & Alongi
Well Type:	Resource Protection	Driller #:	Not Reported
Static Level:	0	Flow Rate (GPM):	0
Flow Type:	Not Reported	PSI:	0
Well Test:	Not Reported	Water Reclamation #:	9

K469
NE
1/4 - 1/2 Mile
Higher

WA WELLS WALOG1000811610

Database:	Ecology Well Logs	Well Log ID:	1702622
Well Tag:	Not Reported	Project Tag:	B4
Notice of Intent #:	SE65869	Date Received:	10-MAY-18
Diameter:	2.25	Casing Depth:	10
Well Completion:	24-APR-18	Well Owner:	Thorp Properties Inc
Well Type:	Resource Protection	Driller #:	3216
Static Level:	96	Flow Rate (GPM):	0
Flow Type:	Static Level	PSI:	0
Well Test:	Not Reported	Water Reclamation #:	9

GEOCHECK® - PHYSICAL SETTING SOURCE MAP FINDINGS

Map ID
Direction
Distance
Elevation

Database EDR ID Number

K470
NE
1/4 - 1/2 Mile
Higher

WA WELLS WALOG1000811609

Database:	Ecology Well Logs	Well Log ID:	1702621
Well Tag:	Not Reported	Project Tag:	B3
Notice of Intent #:	SE65869	Date Received:	10-MAY-18
Diameter:	2.25	Casing Depth:	10
Well Completion:	24-APR-18	Well Owner:	Thorp Properties Inc
Well Type:	Resource Protection	Driller #:	3216
Static Level:	96	Flow Rate (GPM):	0
Flow Type:	Static Level	PSI:	0
Well Test:	Not Reported	Water Reclamation #:	9

K471
NE
1/4 - 1/2 Mile
Higher

WA WELLS WALOG1000811612

Database:	Ecology Well Logs	Well Log ID:	1702624
Well Tag:	Not Reported	Project Tag:	B8
Notice of Intent #:	SE65869	Date Received:	10-MAY-18
Diameter:	2.25	Casing Depth:	10
Well Completion:	24-APR-18	Well Owner:	Thorp Properties Inc
Well Type:	Resource Protection	Driller #:	3216
Static Level:	96	Flow Rate (GPM):	0
Flow Type:	Static Level	PSI:	0
Well Test:	Not Reported	Water Reclamation #:	9

K472
NE
1/4 - 1/2 Mile
Higher

WA WELLS WALOG1000811611

Database:	Ecology Well Logs	Well Log ID:	1702623
Well Tag:	Not Reported	Project Tag:	B7
Notice of Intent #:	SE65869	Date Received:	10-MAY-18
Diameter:	2.25	Casing Depth:	10
Well Completion:	24-APR-18	Well Owner:	Thorp Properties Inc
Well Type:	Resource Protection	Driller #:	3216
Static Level:	96	Flow Rate (GPM):	0
Flow Type:	Static Level	PSI:	0
Well Test:	Not Reported	Water Reclamation #:	9

K473
NE
1/4 - 1/2 Mile
Higher

WA WELLS WALOG1000696062

Database:	Ecology Well Logs	Well Log ID:	1114722
Well Tag:	Not Reported	Project Tag:	B5
Notice of Intent #:	AE34818	Date Received:	09-DEC-15
Diameter:	2.25	Casing Depth:	16

GEOCHECK® - PHYSICAL SETTING SOURCE MAP FINDINGS

Well Completion:	19-NOV-15	Well Owner:	Tpd Investments
Well Type:	Decommisioning	Driller #:	3152
Static Level:	0	Flow Rate (GPM):	0
Flow Type:	Not Reported	PSI:	0
Well Test:	Not Reported	Water Reclamation #:	9

K474
NE
1/4 - 1/2 Mile
Higher

WA WELLS WALOG1000696059

Database:	Ecology Well Logs	Well Log ID:	1114719
Well Tag:	Not Reported	Project Tag:	B1
Notice of Intent #:	AE34818	Date Received:	09-DEC-15
Diameter:	2.25	Casing Depth:	16
Well Completion:	19-NOV-15	Well Owner:	Tpd Investments
Well Type:	Decommisioning	Driller #:	3152
Static Level:	0	Flow Rate (GPM):	0
Flow Type:	Not Reported	PSI:	0
Well Test:	Not Reported	Water Reclamation #:	9

K475
NE
1/4 - 1/2 Mile
Higher

WA WELLS WALOG1000696058

Database:	Ecology Well Logs	Well Log ID:	1114718
Well Tag:	Not Reported	Project Tag:	B5
Notice of Intent #:	EE05833	Date Received:	09-DEC-15
Diameter:	2.25	Casing Depth:	16
Well Completion:	19-NOV-15	Well Owner:	Tpd Investments
Well Type:	Resource Protection	Driller #:	3152
Static Level:	0	Flow Rate (GPM):	0
Flow Type:	Not Reported	PSI:	0
Well Test:	Not Reported	Water Reclamation #:	9

K476
NE
1/4 - 1/2 Mile
Higher

WA WELLS WALOG1000696061

Database:	Ecology Well Logs	Well Log ID:	1114721
Well Tag:	Not Reported	Project Tag:	B4
Notice of Intent #:	AE34818	Date Received:	09-DEC-15
Diameter:	2.25	Casing Depth:	16
Well Completion:	19-NOV-15	Well Owner:	Tpd Investments
Well Type:	Decommisioning	Driller #:	3152
Static Level:	0	Flow Rate (GPM):	0
Flow Type:	Not Reported	PSI:	0
Well Test:	Not Reported	Water Reclamation #:	9

GEOCHECK® - PHYSICAL SETTING SOURCE MAP FINDINGS

Map ID
Direction
Distance
Elevation

Database EDR ID Number

K477

NE

**1/4 - 1/2 Mile
Higher**

WA WELLS WALOG1000696060

Database: Ecology Well Logs
Well Tag: Not Reported
Notice of Intent #: AE34818
Diameter: 2.25
Well Completion: 19-NOV-15
Well Type: Decommissioning
Static Level: 0
Flow Type: Not Reported
Well Test: Not Reported

Well Log ID: 1114720
Project Tag: B3
Date Received: 09-DEC-15
Casing Depth: 16
Well Owner: Tpd Investments
Driller #: 3152
Flow Rate (GPM): 0
PSI: 0
Water Reclamation #: 9

K478

NE

**1/4 - 1/2 Mile
Higher**

WA WELLS WALOG1000811613

Database: Ecology Well Logs
Well Tag: Not Reported
Notice of Intent #: SE65869
Diameter: 2.25
Well Completion: 24-APR-18
Well Type: Resource Protection
Static Level: 96
Flow Type: Static Level
Well Test: Not Reported

Well Log ID: 1702625
Project Tag: B9
Date Received: 10-MAY-18
Casing Depth: 10
Well Owner: Thorp Properties Inc
Driller #: 3216
Flow Rate (GPM): 0
PSI: 0
Water Reclamation #: 9

K479

NE

**1/4 - 1/2 Mile
Higher**

WA WELLS WALOG1000811620

Database: Ecology Well Logs
Well Tag: Not Reported
Notice of Intent #: SE65869
Diameter: 2.25
Well Completion: 24-APR-18
Well Type: Resource Protection
Static Level: 120
Flow Type: Static Level
Well Test: Not Reported

Well Log ID: 1702632
Project Tag: B6
Date Received: 10-MAY-18
Casing Depth: 15
Well Owner: Thorp Properties Inc
Driller #: 3216
Flow Rate (GPM): 0
PSI: 0
Water Reclamation #: 9

K480

NE

**1/4 - 1/2 Mile
Higher**

WA WELLS WALOG1000811619

Database: Ecology Well Logs
Well Tag: Not Reported
Notice of Intent #: SE65869
Diameter: 2.25

Well Log ID: 1702631
Project Tag: B2
Date Received: 10-MAY-18
Casing Depth: 15

GEOCHECK® - PHYSICAL SETTING SOURCE MAP FINDINGS

Well Completion:	24-APR-18	Well Owner:	Thorp Properties Inc
Well Type:	Resource Protection	Driller #:	3216
Static Level:	120	Flow Rate (GPM):	0
Flow Type:	Static Level	PSI:	0
Well Test:	Not Reported	Water Reclamation #:	9

K481
NE
1/4 - 1/2 Mile
Higher

WA WELLS WALOG1000811622

Database:	Ecology Well Logs	Well Log ID:	1702634
Well Tag:	Not Reported	Project Tag:	B6
Notice of Intent #:	AE48618	Date Received:	10-MAY-18
Diameter:	2.25	Casing Depth:	15
Well Completion:	24-APR-18	Well Owner:	Thorp Properties Inc
Well Type:	Decommisioning	Driller #:	3216
Static Level:	120	Flow Rate (GPM):	0
Flow Type:	Static Level	PSI:	0
Well Test:	Not Reported	Water Reclamation #:	9

K482
NE
1/4 - 1/2 Mile
Higher

WA WELLS WALOG1000811621

Database:	Ecology Well Logs	Well Log ID:	1702633
Well Tag:	Not Reported	Project Tag:	B2
Notice of Intent #:	AE48618	Date Received:	10-MAY-18
Diameter:	2.25	Casing Depth:	15
Well Completion:	24-APR-18	Well Owner:	Thorp Properties Inc
Well Type:	Decommisioning	Driller #:	3216
Static Level:	120	Flow Rate (GPM):	0
Flow Type:	Static Level	PSI:	0
Well Test:	Not Reported	Water Reclamation #:	9

K483
NE
1/4 - 1/2 Mile
Higher

WA WELLS WALOG1000811618

Database:	Ecology Well Logs	Well Log ID:	1702630
Well Tag:	Not Reported	Project Tag:	B9
Notice of Intent #:	AE48618	Date Received:	10-MAY-18
Diameter:	2.25	Casing Depth:	10
Well Completion:	24-APR-18	Well Owner:	Thorp Properties Inc
Well Type:	Decommisioning	Driller #:	3216
Static Level:	96	Flow Rate (GPM):	0
Flow Type:	Static Level	PSI:	0
Well Test:	Not Reported	Water Reclamation #:	9

GEOCHECK® - PHYSICAL SETTING SOURCE MAP FINDINGS

Map ID
Direction
Distance
Elevation

Database EDR ID Number

K484
NE
1/4 - 1/2 Mile
Higher

WA WELLS WALOG1000811615

Database:	Ecology Well Logs	Well Log ID:	1702627
Well Tag:	Not Reported	Project Tag:	B4
Notice of Intent #:	AE48618	Date Received:	10-MAY-18
Diameter:	2.25	Casing Depth:	10
Well Completion:	24-APR-18	Well Owner:	Thorp Properties Inc
Well Type:	Decommisioning	Driller #:	3216
Static Level:	96	Flow Rate (GPM):	0
Flow Type:	Static Level	PSI:	0
Well Test:	Not Reported	Water Reclamation #:	9

K485
NE
1/4 - 1/2 Mile
Higher

WA WELLS WALOG1000811614

Database:	Ecology Well Logs	Well Log ID:	1702626
Well Tag:	Not Reported	Project Tag:	B3
Notice of Intent #:	AE48618	Date Received:	10-MAY-18
Diameter:	2.25	Casing Depth:	10
Well Completion:	24-APR-18	Well Owner:	Thorp Properties Inc
Well Type:	Decommisioning	Driller #:	3216
Static Level:	96	Flow Rate (GPM):	0
Flow Type:	Static Level	PSI:	0
Well Test:	Not Reported	Water Reclamation #:	9

K486
NE
1/4 - 1/2 Mile
Higher

WA WELLS WALOG1000811617

Database:	Ecology Well Logs	Well Log ID:	1702629
Well Tag:	Not Reported	Project Tag:	B8
Notice of Intent #:	AE48618	Date Received:	10-MAY-18
Diameter:	2.25	Casing Depth:	10
Well Completion:	24-APR-18	Well Owner:	Thorp Properties Inc
Well Type:	Decommisioning	Driller #:	3216
Static Level:	96	Flow Rate (GPM):	0
Flow Type:	Static Level	PSI:	0
Well Test:	Not Reported	Water Reclamation #:	9

K487
NE
1/4 - 1/2 Mile
Higher

WA WELLS WALOG1000811616

Database:	Ecology Well Logs	Well Log ID:	1702628
Well Tag:	Not Reported	Project Tag:	B7
Notice of Intent #:	AE48618	Date Received:	10-MAY-18
Diameter:	2.25	Casing Depth:	10

GEOCHECK® - PHYSICAL SETTING SOURCE MAP FINDINGS

Well Completion:	24-APR-18	Well Owner:	Thorp Properties Inc
Well Type:	Decommissioning	Driller #:	3216
Static Level:	96	Flow Rate (GPM):	0
Flow Type:	Static Level	PSI:	0
Well Test:	Not Reported	Water Reclamation #:	9

K488
NE
1/4 - 1/2 Mile
Higher

WA WELLS WALOG1000574047

Database:	Ecology Well Logs	Well Log ID:	823847
Well Tag:	Not Reported	Project Tag:	Not Reported
Notice of Intent #:	AE18952	Date Received:	15-OCT-12
Diameter:	2	Casing Depth:	10
Well Completion:	18-SEP-12	Well Owner:	Southcenter Oil Maul~ Foster & Alongi
Well Type:	Decommissioning	Driller #:	Not Reported
Static Level:	0	Flow Rate (GPM):	0
Flow Type:	Not Reported	PSI:	0
Well Test:	Not Reported	Water Reclamation #:	9

K489
NE
1/4 - 1/2 Mile
Higher

WA WELLS WALOG1000574046

Database:	Ecology Well Logs	Well Log ID:	823845
Well Tag:	Not Reported	Project Tag:	Not Reported
Notice of Intent #:	AE18952	Date Received:	15-OCT-12
Diameter:	2	Casing Depth:	10
Well Completion:	18-SEP-12	Well Owner:	Southcenter Oil Maul~ Foster & Alongi
Well Type:	Decommissioning	Driller #:	Not Reported
Static Level:	0	Flow Rate (GPM):	0
Flow Type:	Not Reported	PSI:	0
Well Test:	Not Reported	Water Reclamation #:	9

K490
NE
1/4 - 1/2 Mile
Higher

WA WELLS WALOG1000574049

Database:	Ecology Well Logs	Well Log ID:	823850
Well Tag:	Not Reported	Project Tag:	Not Reported
Notice of Intent #:	AE18952	Date Received:	15-OCT-12
Diameter:	2	Casing Depth:	15
Well Completion:	18-SEP-12	Well Owner:	Southcenter Oil Maul~ Foster & Alongi
Well Type:	Decommissioning	Driller #:	Not Reported
Static Level:	0	Flow Rate (GPM):	0
Flow Type:	Not Reported	PSI:	0
Well Test:	Not Reported	Water Reclamation #:	9

GEOCHECK® - PHYSICAL SETTING SOURCE MAP FINDINGS

Map ID
Direction
Distance
Elevation

Database EDR ID Number

K491

NE

**1/4 - 1/2 Mile
Higher**

WA WELLS WALOG1000574048

Database:	Ecology Well Logs	Well Log ID:	823848
Well Tag:	Not Reported	Project Tag:	Not Reported
Notice of Intent #:	AE18952	Date Received:	15-OCT-12
Diameter:	2	Casing Depth:	10
Well Completion:	18-SEP-12	Well Owner:	Southcenter Oil Maul~ Foster & Alongi
Well Type:	Decommisioning	Driller #:	Not Reported
Static Level:	0	Flow Rate (GPM):	0
Flow Type:	Not Reported	PSI:	0
Well Test:	Not Reported	Water Reclamation #:	9

K492

NE

**1/4 - 1/2 Mile
Higher**

WA WELLS WALOG1000574045

Database:	Ecology Well Logs	Well Log ID:	823843
Well Tag:	Not Reported	Project Tag:	Not Reported
Notice of Intent #:	AE18952	Date Received:	15-OCT-12
Diameter:	2	Casing Depth:	10
Well Completion:	18-SEP-12	Well Owner:	Southcenter Oil Maul~ Foster & Alongi
Well Type:	Decommisioning	Driller #:	Not Reported
Static Level:	0	Flow Rate (GPM):	0
Flow Type:	Not Reported	PSI:	0
Well Test:	Not Reported	Water Reclamation #:	9

K493

NE

**1/4 - 1/2 Mile
Higher**

WA WELLS WALOG1000574042

Database:	Ecology Well Logs	Well Log ID:	823838
Well Tag:	Not Reported	Project Tag:	Not Reported
Notice of Intent #:	SE46219	Date Received:	15-OCT-12
Diameter:	2	Casing Depth:	15
Well Completion:	18-SEP-12	Well Owner:	Southcenter Oil Maul~ Foster & Alongi
Well Type:	Resource Protection	Driller #:	Not Reported
Static Level:	0	Flow Rate (GPM):	0
Flow Type:	Not Reported	PSI:	0
Well Test:	Not Reported	Water Reclamation #:	9

K494

NE

**1/4 - 1/2 Mile
Higher**

WA WELLS WALOG1000574041

Database:	Ecology Well Logs	Well Log ID:	823836
Well Tag:	Not Reported	Project Tag:	Not Reported
Notice of Intent #:	SE46219	Date Received:	15-OCT-12
Diameter:	2	Casing Depth:	15

GEOCHECK® - PHYSICAL SETTING SOURCE MAP FINDINGS

Well Completion:	18-SEP-12	Well Owner:	Southcenter Oil Maul~ Foster & Alongi
Well Type:	Resource Protection	Driller #:	Not Reported
Static Level:	0	Flow Rate (GPM):	0
Flow Type:	Not Reported	PSI:	0
Well Test:	Not Reported	Water Reclamation #:	9

K495
NE
1/4 - 1/2 Mile
Higher

WA WELLS WALOG1000574044

Database:	Ecology Well Logs	Well Log ID:	823842
Well Tag:	Not Reported	Project Tag:	Not Reported
Notice of Intent #:	AE18952	Date Received:	15-OCT-12
Diameter:	2	Casing Depth:	10
Well Completion:	18-SEP-12	Well Owner:	Southcenter Oil Maul~ Foster & Alongi
Well Type:	Decommisioning	Driller #:	Not Reported
Static Level:	0	Flow Rate (GPM):	0
Flow Type:	Not Reported	PSI:	0
Well Test:	Not Reported	Water Reclamation #:	9

K496
NE
1/4 - 1/2 Mile
Higher

WA WELLS WALOG1000574043

Database:	Ecology Well Logs	Well Log ID:	823840
Well Tag:	Not Reported	Project Tag:	Not Reported
Notice of Intent #:	AE18952	Date Received:	15-OCT-12
Diameter:	2	Casing Depth:	10
Well Completion:	18-SEP-12	Well Owner:	Southcenter Oil Maul~ Foster & Alongi
Well Type:	Decommisioning	Driller #:	Not Reported
Static Level:	0	Flow Rate (GPM):	0
Flow Type:	Not Reported	PSI:	0
Well Test:	Not Reported	Water Reclamation #:	9

K497
NE
1/4 - 1/2 Mile
Higher

WA WELLS WALOG1000574050

Database:	Ecology Well Logs	Well Log ID:	823852
Well Tag:	Not Reported	Project Tag:	Not Reported
Notice of Intent #:	AE18952	Date Received:	15-OCT-12
Diameter:	2	Casing Depth:	15
Well Completion:	18-SEP-12	Well Owner:	Southcenter Oil Maul~ Foster & Alongi
Well Type:	Decommisioning	Driller #:	Not Reported
Static Level:	0	Flow Rate (GPM):	0
Flow Type:	Not Reported	PSI:	0
Well Test:	Not Reported	Water Reclamation #:	9

GEOCHECK® - PHYSICAL SETTING SOURCE MAP FINDINGS

Map ID
Direction
Distance
Elevation

Database EDR ID Number

K498

NE

**1/4 - 1/2 Mile
Higher**

WA WELLS WALOG1000696055

Database: Ecology Well Logs
Well Tag: Not Reported
Notice of Intent #: EE05833
Diameter: 2.25
Well Completion: 19-NOV-15
Well Type: Resource Protection
Static Level: 0
Flow Type: Not Reported
Well Test: Not Reported

Well Log ID: 1114715
Project Tag: B1
Date Received: 09-DEC-15
Casing Depth: 16
Well Owner: Tpd Investments
Driller #: 3152
Flow Rate (GPM): 0
PSI: 0
Water Reclamation #: 9

K499

NE

**1/4 - 1/2 Mile
Higher**

WA WELLS WALOG1000696054

Database: Ecology Well Logs
Well Tag: Not Reported
Notice of Intent #: AE34817
Diameter: 2.25
Well Completion: 19-NOV-15
Well Type: Decommissioning
Static Level: 0
Flow Type: Not Reported
Well Test: Not Reported

Well Log ID: 1114714
Project Tag: B2
Date Received: 09-DEC-15
Casing Depth: 11
Well Owner: Tpd Investments
Driller #: 3152
Flow Rate (GPM): 0
PSI: 0
Water Reclamation #: 9

K500

NE

**1/4 - 1/2 Mile
Higher**

WA WELLS WALOG1000696057

Database: Ecology Well Logs
Well Tag: Not Reported
Notice of Intent #: EE05833
Diameter: 2.25
Well Completion: 19-NOV-15
Well Type: Resource Protection
Static Level: 0
Flow Type: Not Reported
Well Test: Not Reported

Well Log ID: 1114717
Project Tag: B4
Date Received: 09-DEC-15
Casing Depth: 16
Well Owner: Tpd Investments
Driller #: 3152
Flow Rate (GPM): 0
PSI: 0
Water Reclamation #: 9

K501

NE

**1/4 - 1/2 Mile
Higher**

WA WELLS WALOG1000696056

Database: Ecology Well Logs
Well Tag: Not Reported
Notice of Intent #: EE05833
Diameter: 2.25

Well Log ID: 1114716
Project Tag: B3
Date Received: 09-DEC-15
Casing Depth: 16

GEOCHECK® - PHYSICAL SETTING SOURCE MAP FINDINGS

Well Completion:	19-NOV-15	Well Owner:	Tpd Investments
Well Type:	Resource Protection	Driller #:	3152
Static Level:	0	Flow Rate (GPM):	0
Flow Type:	Not Reported	PSI:	0
Well Test:	Not Reported	Water Reclamation #:	9

K502
NE
1/4 - 1/2 Mile
Higher

WA WELLS WALOG1000696053

Database:	Ecology Well Logs	Well Log ID:	1114713
Well Tag:	Not Reported	Project Tag:	B2
Notice of Intent #:	SE56562	Date Received:	09-DEC-15
Diameter:	2.25	Casing Depth:	11
Well Completion:	19-NOV-15	Well Owner:	Tpd Investments
Well Type:	Resource Protection	Driller #:	3152
Static Level:	0	Flow Rate (GPM):	0
Flow Type:	Not Reported	PSI:	0
Well Test:	Not Reported	Water Reclamation #:	9

K503
NE
1/4 - 1/2 Mile
Higher

WA WELLS WALOG1000574052

Database:	Ecology Well Logs	Well Log ID:	823856
Well Tag:	Not Reported	Project Tag:	Not Reported
Notice of Intent #:	AE18952	Date Received:	15-OCT-12
Diameter:	2	Casing Depth:	15
Well Completion:	18-SEP-12	Well Owner:	Southcenter Oil Maul~ Foster & Alongi
Well Type:	Decommisioning	Driller #:	Not Reported
Static Level:	0	Flow Rate (GPM):	0
Flow Type:	Not Reported	PSI:	0
Well Test:	Not Reported	Water Reclamation #:	9

K504
NE
1/4 - 1/2 Mile
Higher

WA WELLS WALOG1000574051

Database:	Ecology Well Logs	Well Log ID:	823854
Well Tag:	Not Reported	Project Tag:	Not Reported
Notice of Intent #:	AE18952	Date Received:	15-OCT-12
Diameter:	2	Casing Depth:	15
Well Completion:	18-SEP-12	Well Owner:	Southcenter Oil Maul~ Foster & Alongi
Well Type:	Decommisioning	Driller #:	Not Reported
Static Level:	0	Flow Rate (GPM):	0
Flow Type:	Not Reported	PSI:	0
Well Test:	Not Reported	Water Reclamation #:	9

GEOCHECK® - PHYSICAL SETTING SOURCE MAP FINDINGS

Map ID
Direction
Distance
Elevation

Database EDR ID Number

K505

NE

1/4 - 1/2 Mile
Higher

WA WELLS WALOG1000580150

Database:	Ecology Well Logs	Well Log ID:	835915
Well Tag:	Not Reported	Project Tag:	Not Reported
Notice of Intent #:	AE19640	Date Received:	07-JAN-13
Diameter:	2	Casing Depth:	19
Well Completion:	05-NOV-12	Well Owner:	Southcenter Oil Maul~ Foster & Alongi
Well Type:	Decommisioning	Driller #:	Not Reported
Static Level:	0	Flow Rate (GPM):	0
Flow Type:	Not Reported	PSI:	0
Well Test:	Not Reported	Water Reclamation #:	9

K506

NE

1/4 - 1/2 Mile
Higher

WA WELLS WALOG1000574053

Database:	Ecology Well Logs	Well Log ID:	823858
Well Tag:	Not Reported	Project Tag:	Not Reported
Notice of Intent #:	AE18952	Date Received:	15-OCT-12
Diameter:	2	Casing Depth:	15
Well Completion:	18-SEP-12	Well Owner:	Southcenter Oil Maul~ Foster & Alongi
Well Type:	Decommisioning	Driller #:	Not Reported
Static Level:	0	Flow Rate (GPM):	0
Flow Type:	Not Reported	PSI:	0
Well Test:	Not Reported	Water Reclamation #:	9

K507

NE

1/4 - 1/2 Mile
Higher

WA WELLS WALOG1000294013

Database:	Ecology Well Logs	Well Log ID:	374491
Well Tag:	Not Reported	Project Tag:	Not Reported
Notice of Intent #:	A067768	Date Received:	21-JAN-04
Diameter:	2	Casing Depth:	16
Well Completion:	13-OCT-03	Well Owner:	Simon And Sons
Well Type:	Decommisioning	Driller #:	Not Reported
Static Level:	0	Flow Rate (GPM):	0
Flow Type:	Not Reported	PSI:	0
Well Test:	Not Reported	Water Reclamation #:	9

K508

NE

1/4 - 1/2 Mile
Higher

WA WELLS WALOG1000294014

Database:	Ecology Well Logs	Well Log ID:	374492
Well Tag:	Not Reported	Project Tag:	Not Reported
Notice of Intent #:	A067768	Date Received:	21-JAN-04
Diameter:	2	Casing Depth:	16

GEOCHECK® - PHYSICAL SETTING SOURCE MAP FINDINGS

Well Completion:	13-OCT-03	Well Owner:	Simon And Sons
Well Type:	Decommissioning	Driller #:	Not Reported
Static Level:	0	Flow Rate (GPM):	0
Flow Type:	Not Reported	PSI:	0
Well Test:	Not Reported	Water Reclamation #:	9

K509
NE
1/4 - 1/2 Mile
Higher

WA WELLS WALOG1000294011

Database:	Ecology Well Logs	Well Log ID:	374489
Well Tag:	Not Reported	Project Tag:	Not Reported
Notice of Intent #:	A067768	Date Received:	21-JAN-04
Diameter:	2	Casing Depth:	16
Well Completion:	13-OCT-03	Well Owner:	Simon And Sons
Well Type:	Decommissioning	Driller #:	Not Reported
Static Level:	0	Flow Rate (GPM):	0
Flow Type:	Not Reported	PSI:	0
Well Test:	Not Reported	Water Reclamation #:	9

K510
NE
1/4 - 1/2 Mile
Higher

WA WELLS WALOG1000294012

Database:	Ecology Well Logs	Well Log ID:	374490
Well Tag:	Not Reported	Project Tag:	Not Reported
Notice of Intent #:	A067768	Date Received:	21-JAN-04
Diameter:	2	Casing Depth:	16
Well Completion:	13-OCT-03	Well Owner:	Simon And Sons
Well Type:	Decommissioning	Driller #:	Not Reported
Static Level:	0	Flow Rate (GPM):	0
Flow Type:	Not Reported	PSI:	0
Well Test:	Not Reported	Water Reclamation #:	9

K511
NE
1/4 - 1/2 Mile
Higher

WA WELLS WALOG1000294015

Database:	Ecology Well Logs	Well Log ID:	374493
Well Tag:	Not Reported	Project Tag:	Not Reported
Notice of Intent #:	A067768	Date Received:	21-JAN-04
Diameter:	2	Casing Depth:	16
Well Completion:	13-OCT-03	Well Owner:	Simon And Sons
Well Type:	Decommissioning	Driller #:	Not Reported
Static Level:	0	Flow Rate (GPM):	0
Flow Type:	Not Reported	PSI:	0
Well Test:	Not Reported	Water Reclamation #:	9

GEOCHECK® - PHYSICAL SETTING SOURCE MAP FINDINGS

Map ID
Direction
Distance
Elevation

Database EDR ID Number

K512

NE

1/4 - 1/2 Mile
Higher

WA WELLS WALOG1000294018

Database: Ecology Well Logs
Well Tag: Not Reported
Notice of Intent #: A067768
Diameter: 2
Well Completion: 13-OCT-03
Well Type: Decommissioning
Static Level: 0
Flow Type: Not Reported
Well Test: Not Reported

Well Log ID: 374496
Project Tag: Not Reported
Date Received: 21-JAN-04
Casing Depth: 16
Well Owner: Simon And Sons
Driller #: Not Reported
Flow Rate (GPM): 0
PSI: 0
Water Reclamation #: 9

K513

NE

1/4 - 1/2 Mile
Higher

WA WELLS WALOG1000294019

Database: Ecology Well Logs
Well Tag: Not Reported
Notice of Intent #: A067768
Diameter: 2
Well Completion: 13-OCT-03
Well Type: Decommissioning
Static Level: 0
Flow Type: Not Reported
Well Test: Not Reported

Well Log ID: 374497
Project Tag: Not Reported
Date Received: 21-JAN-04
Casing Depth: 16
Well Owner: Simon And Sons
Driller #: Not Reported
Flow Rate (GPM): 0
PSI: 0
Water Reclamation #: 9

K514

NE

1/4 - 1/2 Mile
Higher

WA WELLS WALOG1000294016

Database: Ecology Well Logs
Well Tag: Not Reported
Notice of Intent #: A067768
Diameter: 2
Well Completion: 13-OCT-03
Well Type: Decommissioning
Static Level: 0
Flow Type: Not Reported
Well Test: Not Reported

Well Log ID: 374494
Project Tag: Not Reported
Date Received: 21-JAN-04
Casing Depth: 16
Well Owner: Simon And Sons
Driller #: Not Reported
Flow Rate (GPM): 0
PSI: 0
Water Reclamation #: 9

K515

NE

1/4 - 1/2 Mile
Higher

WA WELLS WALOG1000294017

Database: Ecology Well Logs
Well Tag: Not Reported
Notice of Intent #: A067768
Diameter: 2

Well Log ID: 374495
Project Tag: Not Reported
Date Received: 21-JAN-04
Casing Depth: 16

GEOCHECK® - PHYSICAL SETTING SOURCE MAP FINDINGS

Well Completion:	13-OCT-03	Well Owner:	Simon And Sons
Well Type:	Decommissioning	Driller #:	Not Reported
Static Level:	0	Flow Rate (GPM):	0
Flow Type:	Not Reported	PSI:	0
Well Test:	Not Reported	Water Reclamation #:	9

K516
NE
1/4 - 1/2 Mile
Higher

WA WELLS WALOG1000294010

Database:	Ecology Well Logs	Well Log ID:	374488
Well Tag:	Not Reported	Project Tag:	Not Reported
Notice of Intent #:	A067768	Date Received:	21-JAN-04
Diameter:	2	Casing Depth:	16
Well Completion:	13-OCT-03	Well Owner:	Simon And Sons
Well Type:	Decommissioning	Driller #:	Not Reported
Static Level:	0	Flow Rate (GPM):	0
Flow Type:	Not Reported	PSI:	0
Well Test:	Not Reported	Water Reclamation #:	9

K517
NE
1/4 - 1/2 Mile
Higher

WA WELLS WALOG1000294003

Database:	Ecology Well Logs	Well Log ID:	374481
Well Tag:	Not Reported	Project Tag:	Not Reported
Notice of Intent #:	A067768	Date Received:	21-JAN-04
Diameter:	2	Casing Depth:	16
Well Completion:	13-OCT-03	Well Owner:	Simon And Sons
Well Type:	Decommissioning	Driller #:	Not Reported
Static Level:	0	Flow Rate (GPM):	0
Flow Type:	Not Reported	PSI:	0
Well Test:	Not Reported	Water Reclamation #:	9

K518
NE
1/4 - 1/2 Mile
Higher

WA WELLS WALOG1000294004

Database:	Ecology Well Logs	Well Log ID:	374482
Well Tag:	Not Reported	Project Tag:	Not Reported
Notice of Intent #:	A067768	Date Received:	21-JAN-04
Diameter:	2	Casing Depth:	16
Well Completion:	13-OCT-03	Well Owner:	Simon And Sons
Well Type:	Decommissioning	Driller #:	Not Reported
Static Level:	0	Flow Rate (GPM):	0
Flow Type:	Not Reported	PSI:	0
Well Test:	Not Reported	Water Reclamation #:	9

GEOCHECK® - PHYSICAL SETTING SOURCE MAP FINDINGS

Map ID
Direction
Distance
Elevation

Database EDR ID Number

K519

NE

**1/4 - 1/2 Mile
Higher**

WA WELLS WALOG1000294001

Database: Ecology Well Logs
Well Tag: Not Reported
Notice of Intent #: A067768
Diameter: 2
Well Completion: 13-OCT-03
Well Type: Decommissioning
Static Level: 0
Flow Type: Not Reported
Well Test: Not Reported

Well Log ID: 374479
Project Tag: Not Reported
Date Received: 21-JAN-04
Casing Depth: 16
Well Owner: Simon And Sons
Driller #: Not Reported
Flow Rate (GPM): 0
PSI: 0
Water Reclamation #: 9

K520

NE

**1/4 - 1/2 Mile
Higher**

WA WELLS WALOG1000294002

Database: Ecology Well Logs
Well Tag: Not Reported
Notice of Intent #: A067768
Diameter: 2
Well Completion: 13-OCT-03
Well Type: Decommissioning
Static Level: 0
Flow Type: Not Reported
Well Test: Not Reported

Well Log ID: 374480
Project Tag: Not Reported
Date Received: 21-JAN-04
Casing Depth: 16
Well Owner: Simon And Sons
Driller #: Not Reported
Flow Rate (GPM): 0
PSI: 0
Water Reclamation #: 9

K521

NE

**1/4 - 1/2 Mile
Higher**

WA WELLS WALOG1000294005

Database: Ecology Well Logs
Well Tag: Not Reported
Notice of Intent #: A067768
Diameter: 2
Well Completion: 13-OCT-03
Well Type: Decommissioning
Static Level: 0
Flow Type: Not Reported
Well Test: Not Reported

Well Log ID: 374483
Project Tag: Not Reported
Date Received: 21-JAN-04
Casing Depth: 16
Well Owner: Simon And Sons
Driller #: Not Reported
Flow Rate (GPM): 0
PSI: 0
Water Reclamation #: 9

K522

NE

**1/4 - 1/2 Mile
Higher**

WA WELLS WALOG1000294008

Database: Ecology Well Logs
Well Tag: Not Reported
Notice of Intent #: A067768
Diameter: 2

Well Log ID: 374486
Project Tag: Not Reported
Date Received: 21-JAN-04
Casing Depth: 16

GEOCHECK® - PHYSICAL SETTING SOURCE MAP FINDINGS

Well Completion:	13-OCT-03	Well Owner:	Simon And Sons
Well Type:	Decommissioning	Driller #:	Not Reported
Static Level:	0	Flow Rate (GPM):	0
Flow Type:	Not Reported	PSI:	0
Well Test:	Not Reported	Water Reclamation #:	9

K523
NE
1/4 - 1/2 Mile
Higher

WA WELLS WALOG1000294009

Database:	Ecology Well Logs	Well Log ID:	374487
Well Tag:	Not Reported	Project Tag:	Not Reported
Notice of Intent #:	A067768	Date Received:	21-JAN-04
Diameter:	2	Casing Depth:	16
Well Completion:	13-OCT-03	Well Owner:	Simon And Sons
Well Type:	Decommissioning	Driller #:	Not Reported
Static Level:	0	Flow Rate (GPM):	0
Flow Type:	Not Reported	PSI:	0
Well Test:	Not Reported	Water Reclamation #:	9

K524
NE
1/4 - 1/2 Mile
Higher

WA WELLS WALOG1000294006

Database:	Ecology Well Logs	Well Log ID:	374484
Well Tag:	Not Reported	Project Tag:	Not Reported
Notice of Intent #:	A067768	Date Received:	21-JAN-04
Diameter:	2	Casing Depth:	16
Well Completion:	13-OCT-03	Well Owner:	Simon And Sons
Well Type:	Decommissioning	Driller #:	Not Reported
Static Level:	0	Flow Rate (GPM):	0
Flow Type:	Not Reported	PSI:	0
Well Test:	Not Reported	Water Reclamation #:	9

K525
NE
1/4 - 1/2 Mile
Higher

WA WELLS WALOG1000294007

Database:	Ecology Well Logs	Well Log ID:	374485
Well Tag:	Not Reported	Project Tag:	Not Reported
Notice of Intent #:	A067768	Date Received:	21-JAN-04
Diameter:	2	Casing Depth:	16
Well Completion:	13-OCT-03	Well Owner:	Simon And Sons
Well Type:	Decommissioning	Driller #:	Not Reported
Static Level:	0	Flow Rate (GPM):	0
Flow Type:	Not Reported	PSI:	0
Well Test:	Not Reported	Water Reclamation #:	9

GEOCHECK® - PHYSICAL SETTING SOURCE MAP FINDINGS

Map ID
Direction
Distance
Elevation

Database EDR ID Number

K526

NE
1/4 - 1/2 Mile
Higher

WA WELLS WALOG1000294020

Database: Ecology Well Logs
Well Tag: Not Reported
Notice of Intent #: A067768
Diameter: 2
Well Completion: 13-OCT-03
Well Type: Decommissioning
Static Level: 0
Flow Type: Not Reported
Well Test: Not Reported

Well Log ID: 374498
Project Tag: Not Reported
Date Received: 21-JAN-04
Casing Depth: 16
Well Owner: Simon And Sons
Driller #: Not Reported
Flow Rate (GPM): 0
PSI: 0
Water Reclamation #: 9

K527

NE
1/4 - 1/2 Mile
Higher

WA WELLS WALOG1000294033

Database: Ecology Well Logs
Well Tag: Not Reported
Notice of Intent #: E004917
Diameter: 2
Well Completion: 18-NOV-03
Well Type: Resource Protection
Static Level: 0
Flow Type: Not Reported
Well Test: Not Reported

Well Log ID: 374511
Project Tag: Not Reported
Date Received: 21-JAN-04
Casing Depth: 15
Well Owner: Joseph Simon And Sons
Driller #: Not Reported
Flow Rate (GPM): 0
PSI: 0
Water Reclamation #: 9

K528

NE
1/4 - 1/2 Mile
Higher

WA WELLS WALOG1000294034

Database: Ecology Well Logs
Well Tag: Not Reported
Notice of Intent #: E004917
Diameter: 2
Well Completion: 18-NOV-03
Well Type: Resource Protection
Static Level: 0
Flow Type: Not Reported
Well Test: Not Reported

Well Log ID: 374512
Project Tag: Not Reported
Date Received: 21-JAN-04
Casing Depth: 15
Well Owner: Joseph Simon And Sons
Driller #: Not Reported
Flow Rate (GPM): 0
PSI: 0
Water Reclamation #: 9

K529

NE
1/4 - 1/2 Mile
Higher

WA WELLS WALOG1000294031

Database: Ecology Well Logs
Well Tag: Not Reported
Notice of Intent #: E004917
Diameter: 2

Well Log ID: 374509
Project Tag: Not Reported
Date Received: 21-JAN-04
Casing Depth: 15

GEOCHECK® - PHYSICAL SETTING SOURCE MAP FINDINGS

Well Completion:	18-NOV-03	Well Owner:	Joseph Simon And Sons
Well Type:	Resource Protection	Driller #:	Not Reported
Static Level:	0	Flow Rate (GPM):	0
Flow Type:	Not Reported	PSI:	0
Well Test:	Not Reported	Water Reclamation #:	9

K530
NE
1/4 - 1/2 Mile
Higher

WA WELLS WALOG1000294032

Database:	Ecology Well Logs	Well Log ID:	374510
Well Tag:	Not Reported	Project Tag:	Not Reported
Notice of Intent #:	E004917	Date Received:	21-JAN-04
Diameter:	2	Casing Depth:	15
Well Completion:	18-NOV-03	Well Owner:	Joseph Simon And Sons
Well Type:	Resource Protection	Driller #:	Not Reported
Static Level:	0	Flow Rate (GPM):	0
Flow Type:	Not Reported	PSI:	0
Well Test:	Not Reported	Water Reclamation #:	9

K531
NE
1/4 - 1/2 Mile
Higher

WA WELLS WALOG1000294035

Database:	Ecology Well Logs	Well Log ID:	374513
Well Tag:	Not Reported	Project Tag:	Not Reported
Notice of Intent #:	E004917	Date Received:	21-JAN-04
Diameter:	2	Casing Depth:	15
Well Completion:	18-NOV-03	Well Owner:	Joseph Simon And Sons
Well Type:	Resource Protection	Driller #:	Not Reported
Static Level:	0	Flow Rate (GPM):	0
Flow Type:	Not Reported	PSI:	0
Well Test:	Not Reported	Water Reclamation #:	9

K532
NE
1/4 - 1/2 Mile
Higher

WA WELLS WALOG1000294038

Database:	Ecology Well Logs	Well Log ID:	374516
Well Tag:	Not Reported	Project Tag:	Not Reported
Notice of Intent #:	A068589	Date Received:	21-JAN-04
Diameter:	2	Casing Depth:	15
Well Completion:	18-NOV-03	Well Owner:	Joseph Simon And Sons
Well Type:	Decommisioning	Driller #:	Not Reported
Static Level:	0	Flow Rate (GPM):	0
Flow Type:	Not Reported	PSI:	0
Well Test:	Not Reported	Water Reclamation #:	9

GEOCHECK® - PHYSICAL SETTING SOURCE MAP FINDINGS

Map ID
Direction
Distance
Elevation

Database EDR ID Number

K533

NE
1/4 - 1/2 Mile
Higher

WA WELLS WALOG1000294039

Database:	Ecology Well Logs	Well Log ID:	374517
Well Tag:	Not Reported	Project Tag:	Not Reported
Notice of Intent #:	A068589	Date Received:	21-JAN-04
Diameter:	2	Casing Depth:	15
Well Completion:	18-NOV-03	Well Owner:	Joseph Simon And Sons
Well Type:	Decommisioning	Driller #:	Not Reported
Static Level:	0	Flow Rate (GPM):	0
Flow Type:	Not Reported	PSI:	0
Well Test:	Not Reported	Water Reclamation #:	9

K534

NE
1/4 - 1/2 Mile
Higher

WA WELLS WALOG1000294036

Database:	Ecology Well Logs	Well Log ID:	374514
Well Tag:	Not Reported	Project Tag:	Not Reported
Notice of Intent #:	E004917	Date Received:	21-JAN-04
Diameter:	2	Casing Depth:	15
Well Completion:	18-NOV-03	Well Owner:	Joseph Simon And Sons
Well Type:	Resource Protection	Driller #:	Not Reported
Static Level:	0	Flow Rate (GPM):	0
Flow Type:	Not Reported	PSI:	0
Well Test:	Not Reported	Water Reclamation #:	9

K535

NE
1/4 - 1/2 Mile
Higher

WA WELLS WALOG1000294037

Database:	Ecology Well Logs	Well Log ID:	374515
Well Tag:	Not Reported	Project Tag:	Not Reported
Notice of Intent #:	A068589	Date Received:	21-JAN-04
Diameter:	2	Casing Depth:	15
Well Completion:	18-NOV-03	Well Owner:	Joseph Simon And Sons
Well Type:	Decommisioning	Driller #:	Not Reported
Static Level:	0	Flow Rate (GPM):	0
Flow Type:	Not Reported	PSI:	0
Well Test:	Not Reported	Water Reclamation #:	9

K536

NE
1/4 - 1/2 Mile
Higher

WA WELLS WALOG1000294030

Database:	Ecology Well Logs	Well Log ID:	374508
Well Tag:	Not Reported	Project Tag:	Not Reported
Notice of Intent #:	E004917	Date Received:	21-JAN-04
Diameter:	2	Casing Depth:	15

GEOCHECK® - PHYSICAL SETTING SOURCE MAP FINDINGS

Well Completion:	18-NOV-03	Well Owner:	Joseph Simon And Sons
Well Type:	Resource Protection	Driller #:	Not Reported
Static Level:	0	Flow Rate (GPM):	0
Flow Type:	Not Reported	PSI:	0
Well Test:	Not Reported	Water Reclamation #:	9

K537
NE
1/4 - 1/2 Mile
Higher

WA WELLS WALOG1000294023

Database:	Ecology Well Logs	Well Log ID:	374501
Well Tag:	Not Reported	Project Tag:	Not Reported
Notice of Intent #:	E004917	Date Received:	21-JAN-04
Diameter:	2	Casing Depth:	15
Well Completion:	18-NOV-03	Well Owner:	Joseph Simon And Sons
Well Type:	Resource Protection	Driller #:	Not Reported
Static Level:	0	Flow Rate (GPM):	0
Flow Type:	Not Reported	PSI:	0
Well Test:	Not Reported	Water Reclamation #:	9

K538
NE
1/4 - 1/2 Mile
Higher

WA WELLS WALOG1000294024

Database:	Ecology Well Logs	Well Log ID:	374502
Well Tag:	Not Reported	Project Tag:	Not Reported
Notice of Intent #:	E004917	Date Received:	21-JAN-04
Diameter:	2	Casing Depth:	15
Well Completion:	18-NOV-03	Well Owner:	Joseph Simon And Sons
Well Type:	Resource Protection	Driller #:	Not Reported
Static Level:	0	Flow Rate (GPM):	0
Flow Type:	Not Reported	PSI:	0
Well Test:	Not Reported	Water Reclamation #:	9

K539
NE
1/4 - 1/2 Mile
Higher

WA WELLS WALOG1000294021

Database:	Ecology Well Logs	Well Log ID:	374499
Well Tag:	Not Reported	Project Tag:	Not Reported
Notice of Intent #:	A067768	Date Received:	21-JAN-04
Diameter:	2	Casing Depth:	16
Well Completion:	13-OCT-03	Well Owner:	Simon And Sons
Well Type:	Decommisioning	Driller #:	Not Reported
Static Level:	0	Flow Rate (GPM):	0
Flow Type:	Not Reported	PSI:	0
Well Test:	Not Reported	Water Reclamation #:	9

GEOCHECK® - PHYSICAL SETTING SOURCE MAP FINDINGS

Map ID
Direction
Distance
Elevation

Database EDR ID Number

K540
NE
1/4 - 1/2 Mile
Higher

WA WELLS WALOG1000294022

Database: Ecology Well Logs
Well Tag: Not Reported
Notice of Intent #: A067768
Diameter: 2
Well Completion: 13-OCT-03
Well Type: Decommissioning
Static Level: 0
Flow Type: Not Reported
Well Test: Not Reported

Well Log ID: 374500
Project Tag: Not Reported
Date Received: 21-JAN-04
Casing Depth: 16
Well Owner: Simon And Sons
Driller #: Not Reported
Flow Rate (GPM): 0
PSI: 0
Water Reclamation #: 9

K541
NE
1/4 - 1/2 Mile
Higher

WA WELLS WALOG1000294025

Database: Ecology Well Logs
Well Tag: Not Reported
Notice of Intent #: E004917
Diameter: 2
Well Completion: 18-NOV-03
Well Type: Resource Protection
Static Level: 0
Flow Type: Not Reported
Well Test: Not Reported

Well Log ID: 374503
Project Tag: Not Reported
Date Received: 21-JAN-04
Casing Depth: 15
Well Owner: Joseph Simon And Sons
Driller #: Not Reported
Flow Rate (GPM): 0
PSI: 0
Water Reclamation #: 9

K542
NE
1/4 - 1/2 Mile
Higher

WA WELLS WALOG1000294028

Database: Ecology Well Logs
Well Tag: Not Reported
Notice of Intent #: E004917
Diameter: 2
Well Completion: 18-NOV-03
Well Type: Resource Protection
Static Level: 0
Flow Type: Not Reported
Well Test: Not Reported

Well Log ID: 374506
Project Tag: Not Reported
Date Received: 21-JAN-04
Casing Depth: 15
Well Owner: Joseph Simon And Sons
Driller #: Not Reported
Flow Rate (GPM): 0
PSI: 0
Water Reclamation #: 9

K543
NE
1/4 - 1/2 Mile
Higher

WA WELLS WALOG1000294029

Database: Ecology Well Logs
Well Tag: Not Reported
Notice of Intent #: E004917
Diameter: 2

Well Log ID: 374507
Project Tag: Not Reported
Date Received: 21-JAN-04
Casing Depth: 15

GEOCHECK® - PHYSICAL SETTING SOURCE MAP FINDINGS

Well Completion:	18-NOV-03	Well Owner:	Joseph Simon And Sons
Well Type:	Resource Protection	Driller #:	Not Reported
Static Level:	0	Flow Rate (GPM):	0
Flow Type:	Not Reported	PSI:	0
Well Test:	Not Reported	Water Reclamation #:	9

K544
NE
1/4 - 1/2 Mile
Higher

WA WELLS WALOG1000294026

Database:	Ecology Well Logs	Well Log ID:	374504
Well Tag:	Not Reported	Project Tag:	Not Reported
Notice of Intent #:	E004917	Date Received:	21-JAN-04
Diameter:	2	Casing Depth:	15
Well Completion:	18-NOV-03	Well Owner:	Joseph Simon And Sons
Well Type:	Resource Protection	Driller #:	Not Reported
Static Level:	0	Flow Rate (GPM):	0
Flow Type:	Not Reported	PSI:	0
Well Test:	Not Reported	Water Reclamation #:	9

K545
NE
1/4 - 1/2 Mile
Higher

WA WELLS WALOG1000294027

Database:	Ecology Well Logs	Well Log ID:	374505
Well Tag:	Not Reported	Project Tag:	Not Reported
Notice of Intent #:	E004917	Date Received:	21-JAN-04
Diameter:	2	Casing Depth:	15
Well Completion:	18-NOV-03	Well Owner:	Joseph Simon And Sons
Well Type:	Resource Protection	Driller #:	Not Reported
Static Level:	0	Flow Rate (GPM):	0
Flow Type:	Not Reported	PSI:	0
Well Test:	Not Reported	Water Reclamation #:	9

K546
NE
1/4 - 1/2 Mile
Higher

WA WELLS WALOG1000294000

Database:	Ecology Well Logs	Well Log ID:	374478
Well Tag:	Not Reported	Project Tag:	Not Reported
Notice of Intent #:	A067768	Date Received:	21-JAN-04
Diameter:	2	Casing Depth:	16
Well Completion:	13-OCT-03	Well Owner:	Simon And Sons
Well Type:	Decommisioning	Driller #:	Not Reported
Static Level:	0	Flow Rate (GPM):	0
Flow Type:	Not Reported	PSI:	0
Well Test:	Not Reported	Water Reclamation #:	9

GEOCHECK® - PHYSICAL SETTING SOURCE MAP FINDINGS

Map ID
Direction
Distance
Elevation

Database EDR ID Number

K547

NE

**1/4 - 1/2 Mile
Higher**

WA WELLS WALOG1000293767

Database: Ecology Well Logs
Well Tag: AHN080
Notice of Intent #: R065474
Diameter: 8
Well Completion: 11-DEC-03
Well Type: Resource Protection
Static Level: 0
Flow Type: Not Reported
Well Test: Not Reported

Well Log ID: 374243
Project Tag: Not Reported
Date Received: 15-JAN-04
Casing Depth: 20
Well Owner: Simon And Sons Dry Cleaner
Driller #: Not Reported
Flow Rate (GPM): 0
PSI: 0
Water Reclamation #: 9

K548

NE

**1/4 - 1/2 Mile
Higher**

WA WELLS WALOG1000293768

Database: Ecology Well Logs
Well Tag: AHN081
Notice of Intent #: R065474
Diameter: 8
Well Completion: 11-DEC-03
Well Type: Resource Protection
Static Level: 0
Flow Type: Not Reported
Well Test: Not Reported

Well Log ID: 374244
Project Tag: Not Reported
Date Received: 15-JAN-04
Casing Depth: 20
Well Owner: Simon And Sons Dry Cleaner
Driller #: Not Reported
Flow Rate (GPM): 0
PSI: 0
Water Reclamation #: 9

K549

NE

**1/4 - 1/2 Mile
Higher**

WA WELLS WALOG1000293765

Database: Ecology Well Logs
Well Tag: AHN084
Notice of Intent #: R065474
Diameter: 8
Well Completion: 11-DEC-03
Well Type: Resource Protection
Static Level: 0
Flow Type: Not Reported
Well Test: Not Reported

Well Log ID: 374241
Project Tag: Not Reported
Date Received: 15-JAN-04
Casing Depth: 25
Well Owner: Simon And Sons Dry Cleaner
Driller #: Not Reported
Flow Rate (GPM): 0
PSI: 0
Water Reclamation #: 9

K550

NE

**1/4 - 1/2 Mile
Higher**

WA WELLS WALOG1000293766

Database: Ecology Well Logs
Well Tag: AHN087
Notice of Intent #: R065474
Diameter: 8

Well Log ID: 374242
Project Tag: Not Reported
Date Received: 15-JAN-04
Casing Depth: 25

GEOCHECK® - PHYSICAL SETTING SOURCE MAP FINDINGS

Well Completion:	11-DEC-03	Well Owner:	Simon And Sons Dry Cleaner
Well Type:	Resource Protection	Driller #:	Not Reported
Static Level:	0	Flow Rate (GPM):	0
Flow Type:	Not Reported	PSI:	0
Well Test:	Not Reported	Water Reclamation #:	9

K551
NE
1/4 - 1/2 Mile
Higher

WA WELLS WALOG1000293769

Database:	Ecology Well Logs	Well Log ID:	374245
Well Tag:	AHN082	Project Tag:	Not Reported
Notice of Intent #:	R065474	Date Received:	15-JAN-04
Diameter:	8	Casing Depth:	22.5
Well Completion:	11-DEC-03	Well Owner:	Simon And Sons Dry Cleaner
Well Type:	Resource Protection	Driller #:	Not Reported
Static Level:	0	Flow Rate (GPM):	0
Flow Type:	Not Reported	PSI:	0
Well Test:	Not Reported	Water Reclamation #:	9

K552
NE
1/4 - 1/2 Mile
Higher

WA WELLS WALOG1000293978

Database:	Ecology Well Logs	Well Log ID:	374456
Well Tag:	Not Reported	Project Tag:	Not Reported
Notice of Intent #:	E004919	Date Received:	21-JAN-04
Diameter:	2	Casing Depth:	16
Well Completion:	13-OCT-03	Well Owner:	Simon And Sons
Well Type:	Resource Protection	Driller #:	Not Reported
Static Level:	0	Flow Rate (GPM):	0
Flow Type:	Not Reported	PSI:	0
Well Test:	Not Reported	Water Reclamation #:	9

K553
NE
1/4 - 1/2 Mile
Higher

WA WELLS WALOG1000293979

Database:	Ecology Well Logs	Well Log ID:	374457
Well Tag:	Not Reported	Project Tag:	Not Reported
Notice of Intent #:	E004919	Date Received:	21-JAN-04
Diameter:	2	Casing Depth:	16
Well Completion:	13-OCT-03	Well Owner:	Simon And Sons
Well Type:	Resource Protection	Driller #:	Not Reported
Static Level:	0	Flow Rate (GPM):	0
Flow Type:	Not Reported	PSI:	0
Well Test:	Not Reported	Water Reclamation #:	9

GEOCHECK® - PHYSICAL SETTING SOURCE MAP FINDINGS

Map ID
Direction
Distance
Elevation

Database EDR ID Number

K554
NE
1/4 - 1/2 Mile
Higher

WA WELLS WALOG1000293770

Database:	Ecology Well Logs	Well Log ID:	374246
Well Tag:	AHN083	Project Tag:	Not Reported
Notice of Intent #:	R065474	Date Received:	15-JAN-04
Diameter:	8	Casing Depth:	22.5
Well Completion:	11-DEC-03	Well Owner:	Simon And Sons Dry Cleaner
Well Type:	Resource Protection	Driller #:	Not Reported
Static Level:	0	Flow Rate (GPM):	0
Flow Type:	Not Reported	PSI:	0
Well Test:	Not Reported	Water Reclamation #:	9

K555
NE
1/4 - 1/2 Mile
Higher

WA WELLS WALOG1000293977

Database:	Ecology Well Logs	Well Log ID:	374455
Well Tag:	Not Reported	Project Tag:	Not Reported
Notice of Intent #:	E004919	Date Received:	21-JAN-04
Diameter:	2	Casing Depth:	16
Well Completion:	13-OCT-03	Well Owner:	Simon And Sons
Well Type:	Resource Protection	Driller #:	Not Reported
Static Level:	0	Flow Rate (GPM):	0
Flow Type:	Not Reported	PSI:	0
Well Test:	Not Reported	Water Reclamation #:	9

K556
NE
1/4 - 1/2 Mile
Higher

WA WELLS WALOG1000293764

Database:	Ecology Well Logs	Well Log ID:	374240
Well Tag:	AHN086	Project Tag:	Not Reported
Notice of Intent #:	R065474	Date Received:	15-JAN-04
Diameter:	8	Casing Depth:	25
Well Completion:	11-DEC-03	Well Owner:	Simon And Sons Dry Cleaner
Well Type:	Resource Protection	Driller #:	Not Reported
Static Level:	0	Flow Rate (GPM):	0
Flow Type:	Not Reported	PSI:	0
Well Test:	Not Reported	Water Reclamation #:	9

K557
NE
1/4 - 1/2 Mile
Higher

WA WELLS WALOG1000106513

Database:	Ecology Well Logs	Well Log ID:	111653
Well Tag:	AEE860	Project Tag:	Not Reported
Notice of Intent #:	R039786	Date Received:	Not Reported
Diameter:	0	Casing Depth:	0

GEOCHECK® - PHYSICAL SETTING SOURCE MAP FINDINGS

Well Completion:	22-SEP-98	Well Owner:	Southcenter Oil
Well Type:	Resource Protection	Driller #:	Not Reported
Static Level:	0	Flow Rate (GPM):	0
Flow Type:	Not Reported	PSI:	0
Well Test:	Not Reported	Water Reclamation #:	9

K558
NE
1/4 - 1/2 Mile
Higher

WA WELLS WALOG1000106514

Database:	Ecology Well Logs	Well Log ID:	111654
Well Tag:	AEE861	Project Tag:	Not Reported
Notice of Intent #:	R039786	Date Received:	Not Reported
Diameter:	0	Casing Depth:	0
Well Completion:	22-SEP-98	Well Owner:	Southcenter Oil
Well Type:	Resource Protection	Driller #:	Not Reported
Static Level:	0	Flow Rate (GPM):	0
Flow Type:	Not Reported	PSI:	0
Well Test:	Not Reported	Water Reclamation #:	9

K559
NE
1/4 - 1/2 Mile
Higher

WA WELLS WALOG1000106511

Database:	Ecology Well Logs	Well Log ID:	111651
Well Tag:	AEE858	Project Tag:	Not Reported
Notice of Intent #:	R039786	Date Received:	30-OCT-98
Diameter:	0	Casing Depth:	0
Well Completion:	22-SEP-98	Well Owner:	Southcenter Oil
Well Type:	Resource Protection	Driller #:	Not Reported
Static Level:	0	Flow Rate (GPM):	0
Flow Type:	Not Reported	PSI:	0
Well Test:	Not Reported	Water Reclamation #:	9

K560
NE
1/4 - 1/2 Mile
Higher

WA WELLS WALOG1000106512

Database:	Ecology Well Logs	Well Log ID:	111652
Well Tag:	AEE859	Project Tag:	Not Reported
Notice of Intent #:	R039786	Date Received:	Not Reported
Diameter:	0	Casing Depth:	0
Well Completion:	22-SEP-98	Well Owner:	Southcenter Oil
Well Type:	Resource Protection	Driller #:	Not Reported
Static Level:	0	Flow Rate (GPM):	0
Flow Type:	Not Reported	PSI:	0
Well Test:	Not Reported	Water Reclamation #:	9

GEOCHECK® - PHYSICAL SETTING SOURCE MAP FINDINGS

Map ID
Direction
Distance
Elevation

Database EDR ID Number

K561
NE
1/4 - 1/2 Mile
Higher

WA WELLS WALOG1000106515

Database: Ecology Well Logs
Well Tag: AEE862
Notice of Intent #: R039786
Diameter: 0
Well Completion: 22-SEP-98
Well Type: Resource Protection
Static Level: 0
Flow Type: Not Reported
Well Test: Not Reported

Well Log ID: 111655
Project Tag: Not Reported
Date Received: Not Reported
Casing Depth: 0
Well Owner: Southcenter Oil
Driller #: Not Reported
Flow Rate (GPM): 0
PSI: 0
Water Reclamation #: 9

K562
NE
1/4 - 1/2 Mile
Higher

WA WELLS WALOG1000260093

Database: Ecology Well Logs
Well Tag: AGR260
Notice of Intent #: R047975
Diameter: 2
Well Completion: 21-DEC-01
Well Type: Resource Protection
Static Level: 0
Flow Type: Not Reported
Well Test: Not Reported

Well Log ID: 335378
Project Tag: Not Reported
Date Received: 04-MAR-02
Casing Depth: 13
Well Owner: Archdiocese Of Seattle
Driller #: Not Reported
Flow Rate (GPM): 0
PSI: 0
Water Reclamation #: 9

K563
NE
1/4 - 1/2 Mile
Higher

WA WELLS WALOG1000293763

Database: Ecology Well Logs
Well Tag: AHN085
Notice of Intent #: R065474
Diameter: 8
Well Completion: 11-DEC-03
Well Type: Resource Protection
Static Level: 0
Flow Type: Not Reported
Well Test: Not Reported

Well Log ID: 374239
Project Tag: Not Reported
Date Received: 15-JAN-04
Casing Depth: 25
Well Owner: Simon And Sons Dry Cleaner
Driller #: Not Reported
Flow Rate (GPM): 0
PSI: 0
Water Reclamation #: 9

K564
NE
1/4 - 1/2 Mile
Higher

WA WELLS WALOG1000260091

Database: Ecology Well Logs
Well Tag: AGR258
Notice of Intent #: R047975
Diameter: 2

Well Log ID: 335376
Project Tag: Not Reported
Date Received: 04-MAR-02
Casing Depth: 13

GEOCHECK® - PHYSICAL SETTING SOURCE MAP FINDINGS

Well Completion:	21-DEC-01	Well Owner:	Archdiocese Of Seattle
Well Type:	Resource Protection	Driller #:	Not Reported
Static Level:	0	Flow Rate (GPM):	0
Flow Type:	Not Reported	PSI:	0
Well Test:	Not Reported	Water Reclamation #:	9

K565
NE
1/4 - 1/2 Mile
Higher

WA WELLS WALOG1000260092

Database:	Ecology Well Logs	Well Log ID:	335377
Well Tag:	AGR259	Project Tag:	Not Reported
Notice of Intent #:	R047975	Date Received:	04-MAR-02
Diameter:	2	Casing Depth:	13
Well Completion:	21-DEC-01	Well Owner:	Archdiocese Of Seattle
Well Type:	Resource Protection	Driller #:	Not Reported
Static Level:	0	Flow Rate (GPM):	0
Flow Type:	Not Reported	PSI:	0
Well Test:	Not Reported	Water Reclamation #:	9

K566
NE
1/4 - 1/2 Mile
Higher

WA WELLS WALOG1000293980

Database:	Ecology Well Logs	Well Log ID:	374458
Well Tag:	Not Reported	Project Tag:	Not Reported
Notice of Intent #:	E004919	Date Received:	21-JAN-04
Diameter:	2	Casing Depth:	16
Well Completion:	13-OCT-03	Well Owner:	Simon And Sons
Well Type:	Resource Protection	Driller #:	Not Reported
Static Level:	0	Flow Rate (GPM):	0
Flow Type:	Not Reported	PSI:	0
Well Test:	Not Reported	Water Reclamation #:	9

K567
NE
1/4 - 1/2 Mile
Higher

WA WELLS WALOG1000293993

Database:	Ecology Well Logs	Well Log ID:	374471
Well Tag:	Not Reported	Project Tag:	Not Reported
Notice of Intent #:	E004919	Date Received:	21-JAN-04
Diameter:	2	Casing Depth:	16
Well Completion:	13-OCT-03	Well Owner:	Simon And Sons
Well Type:	Resource Protection	Driller #:	Not Reported
Static Level:	0	Flow Rate (GPM):	0
Flow Type:	Not Reported	PSI:	0
Well Test:	Not Reported	Water Reclamation #:	9

GEOCHECK® - PHYSICAL SETTING SOURCE MAP FINDINGS

Map ID
Direction
Distance
Elevation

Database EDR ID Number

K568

NE

**1/4 - 1/2 Mile
Higher**

WA WELLS WALOG1000293994

Database: Ecology Well Logs
Well Tag: Not Reported
Notice of Intent #: E004919
Diameter: 2
Well Completion: 13-OCT-03
Well Type: Resource Protection
Static Level: 0
Flow Type: Not Reported
Well Test: Not Reported

Well Log ID: 374472
Project Tag: Not Reported
Date Received: 21-JAN-04
Casing Depth: 16
Well Owner: Simon And Sons
Driller #: Not Reported
Flow Rate (GPM): 0
PSI: 0
Water Reclamation #: 9

K569

NE

**1/4 - 1/2 Mile
Higher**

WA WELLS WALOG1000293991

Database: Ecology Well Logs
Well Tag: Not Reported
Notice of Intent #: E004919
Diameter: 2
Well Completion: 13-OCT-03
Well Type: Resource Protection
Static Level: 0
Flow Type: Not Reported
Well Test: Not Reported

Well Log ID: 374469
Project Tag: Not Reported
Date Received: 21-JAN-04
Casing Depth: 16
Well Owner: Simon And Sons
Driller #: Not Reported
Flow Rate (GPM): 0
PSI: 0
Water Reclamation #: 9

K570

NE

**1/4 - 1/2 Mile
Higher**

WA WELLS WALOG1000293992

Database: Ecology Well Logs
Well Tag: Not Reported
Notice of Intent #: E004919
Diameter: 2
Well Completion: 13-OCT-03
Well Type: Resource Protection
Static Level: 0
Flow Type: Not Reported
Well Test: Not Reported

Well Log ID: 374470
Project Tag: Not Reported
Date Received: 21-JAN-04
Casing Depth: 16
Well Owner: Simon And Sons
Driller #: Not Reported
Flow Rate (GPM): 0
PSI: 0
Water Reclamation #: 9

K571

NE

**1/4 - 1/2 Mile
Higher**

WA WELLS WALOG1000293995

Database: Ecology Well Logs
Well Tag: Not Reported
Notice of Intent #: E004919
Diameter: 2

Well Log ID: 374473
Project Tag: Not Reported
Date Received: 21-JAN-04
Casing Depth: 16

GEOCHECK® - PHYSICAL SETTING SOURCE MAP FINDINGS

Well Completion:	13-OCT-03	Well Owner:	Simon And Sons
Well Type:	Resource Protection	Driller #:	Not Reported
Static Level:	0	Flow Rate (GPM):	0
Flow Type:	Not Reported	PSI:	0
Well Test:	Not Reported	Water Reclamation #:	9

K572
NE
1/4 - 1/2 Mile
Higher

WA WELLS WALOG1000293998

Database:	Ecology Well Logs	Well Log ID:	374476
Well Tag:	Not Reported	Project Tag:	Not Reported
Notice of Intent #:	E004919	Date Received:	21-JAN-04
Diameter:	2	Casing Depth:	16
Well Completion:	13-OCT-03	Well Owner:	Simon And Sons
Well Type:	Resource Protection	Driller #:	Not Reported
Static Level:	0	Flow Rate (GPM):	0
Flow Type:	Not Reported	PSI:	0
Well Test:	Not Reported	Water Reclamation #:	9

K573
NE
1/4 - 1/2 Mile
Higher

WA WELLS WALOG1000293999

Database:	Ecology Well Logs	Well Log ID:	374477
Well Tag:	Not Reported	Project Tag:	Not Reported
Notice of Intent #:	E004919	Date Received:	21-JAN-04
Diameter:	2	Casing Depth:	16
Well Completion:	13-OCT-03	Well Owner:	Simon And Sons
Well Type:	Resource Protection	Driller #:	Not Reported
Static Level:	0	Flow Rate (GPM):	0
Flow Type:	Not Reported	PSI:	0
Well Test:	Not Reported	Water Reclamation #:	9

K574
NE
1/4 - 1/2 Mile
Higher

WA WELLS WALOG1000293996

Database:	Ecology Well Logs	Well Log ID:	374474
Well Tag:	Not Reported	Project Tag:	Not Reported
Notice of Intent #:	E004919	Date Received:	21-JAN-04
Diameter:	2	Casing Depth:	16
Well Completion:	13-OCT-03	Well Owner:	Simon And Sons
Well Type:	Resource Protection	Driller #:	Not Reported
Static Level:	0	Flow Rate (GPM):	0
Flow Type:	Not Reported	PSI:	0
Well Test:	Not Reported	Water Reclamation #:	9

GEOCHECK® - PHYSICAL SETTING SOURCE MAP FINDINGS

Map ID
Direction
Distance
Elevation

Database EDR ID Number

K575

NE
1/4 - 1/2 Mile
Higher

WA WELLS WALOG1000293997

Database: Ecology Well Logs
Well Tag: Not Reported
Notice of Intent #: E004919
Diameter: 2
Well Completion: 13-OCT-03
Well Type: Resource Protection
Static Level: 0
Flow Type: Not Reported
Well Test: Not Reported

Well Log ID: 374475
Project Tag: Not Reported
Date Received: 21-JAN-04
Casing Depth: 16
Well Owner: Simon And Sons
Driller #: Not Reported
Flow Rate (GPM): 0
PSI: 0
Water Reclamation #: 9

K576

NE
1/4 - 1/2 Mile
Higher

WA WELLS WALOG1000293990

Database: Ecology Well Logs
Well Tag: Not Reported
Notice of Intent #: E004919
Diameter: 2
Well Completion: 13-OCT-03
Well Type: Resource Protection
Static Level: 0
Flow Type: Not Reported
Well Test: Not Reported

Well Log ID: 374468
Project Tag: Not Reported
Date Received: 21-JAN-04
Casing Depth: 16
Well Owner: Simon And Sons
Driller #: Not Reported
Flow Rate (GPM): 0
PSI: 0
Water Reclamation #: 9

K577

NE
1/4 - 1/2 Mile
Higher

WA WELLS WALOG1000293983

Database: Ecology Well Logs
Well Tag: Not Reported
Notice of Intent #: E004919
Diameter: 2
Well Completion: 13-OCT-03
Well Type: Resource Protection
Static Level: 0
Flow Type: Not Reported
Well Test: Not Reported

Well Log ID: 374461
Project Tag: Not Reported
Date Received: 21-JAN-04
Casing Depth: 16
Well Owner: Simon And Sons
Driller #: Not Reported
Flow Rate (GPM): 0
PSI: 0
Water Reclamation #: 9

K578

NE
1/4 - 1/2 Mile
Higher

WA WELLS WALOG1000293984

Database: Ecology Well Logs
Well Tag: Not Reported
Notice of Intent #: E004919
Diameter: 2

Well Log ID: 374462
Project Tag: Not Reported
Date Received: 21-JAN-04
Casing Depth: 16

GEOCHECK® - PHYSICAL SETTING SOURCE MAP FINDINGS

Well Completion:	13-OCT-03	Well Owner:	Simon And Sons
Well Type:	Resource Protection	Driller #:	Not Reported
Static Level:	0	Flow Rate (GPM):	0
Flow Type:	Not Reported	PSI:	0
Well Test:	Not Reported	Water Reclamation #:	9

K579
NE
1/4 - 1/2 Mile
Higher

WA WELLS WALOG1000293981

Database:	Ecology Well Logs	Well Log ID:	374459
Well Tag:	Not Reported	Project Tag:	Not Reported
Notice of Intent #:	E004919	Date Received:	21-JAN-04
Diameter:	2	Casing Depth:	16
Well Completion:	13-OCT-03	Well Owner:	Simon And Sons
Well Type:	Resource Protection	Driller #:	Not Reported
Static Level:	0	Flow Rate (GPM):	0
Flow Type:	Not Reported	PSI:	0
Well Test:	Not Reported	Water Reclamation #:	9

K580
NE
1/4 - 1/2 Mile
Higher

WA WELLS WALOG1000293982

Database:	Ecology Well Logs	Well Log ID:	374460
Well Tag:	Not Reported	Project Tag:	Not Reported
Notice of Intent #:	E004919	Date Received:	21-JAN-04
Diameter:	2	Casing Depth:	16
Well Completion:	13-OCT-03	Well Owner:	Simon And Sons
Well Type:	Resource Protection	Driller #:	Not Reported
Static Level:	0	Flow Rate (GPM):	0
Flow Type:	Not Reported	PSI:	0
Well Test:	Not Reported	Water Reclamation #:	9

K581
NE
1/4 - 1/2 Mile
Higher

WA WELLS WALOG1000293985

Database:	Ecology Well Logs	Well Log ID:	374463
Well Tag:	Not Reported	Project Tag:	Not Reported
Notice of Intent #:	E004919	Date Received:	21-JAN-04
Diameter:	2	Casing Depth:	16
Well Completion:	13-OCT-03	Well Owner:	Simon And Sons
Well Type:	Resource Protection	Driller #:	Not Reported
Static Level:	0	Flow Rate (GPM):	0
Flow Type:	Not Reported	PSI:	0
Well Test:	Not Reported	Water Reclamation #:	9

GEOCHECK® - PHYSICAL SETTING SOURCE MAP FINDINGS

Map ID
Direction
Distance
Elevation

Database EDR ID Number

K582

NE
1/4 - 1/2 Mile
Higher

WA WELLS WALOG1000293988

Database: Ecology Well Logs
Well Tag: Not Reported
Notice of Intent #: E004919
Diameter: 2
Well Completion: 13-OCT-03
Well Type: Resource Protection
Static Level: 0
Flow Type: Not Reported
Well Test: Not Reported

Well Log ID: 374466
Project Tag: Not Reported
Date Received: 21-JAN-04
Casing Depth: 16
Well Owner: Simon And Sons
Driller #: Not Reported
Flow Rate (GPM): 0
PSI: 0
Water Reclamation #: 9

K583

NE
1/4 - 1/2 Mile
Higher

WA WELLS WALOG1000293989

Database: Ecology Well Logs
Well Tag: Not Reported
Notice of Intent #: E004919
Diameter: 2
Well Completion: 13-OCT-03
Well Type: Resource Protection
Static Level: 0
Flow Type: Not Reported
Well Test: Not Reported

Well Log ID: 374467
Project Tag: Not Reported
Date Received: 21-JAN-04
Casing Depth: 16
Well Owner: Simon And Sons
Driller #: Not Reported
Flow Rate (GPM): 0
PSI: 0
Water Reclamation #: 9

K584

NE
1/4 - 1/2 Mile
Higher

WA WELLS WALOG1000293986

Database: Ecology Well Logs
Well Tag: Not Reported
Notice of Intent #: E004919
Diameter: 2
Well Completion: 13-OCT-03
Well Type: Resource Protection
Static Level: 0
Flow Type: Not Reported
Well Test: Not Reported

Well Log ID: 374464
Project Tag: Not Reported
Date Received: 21-JAN-04
Casing Depth: 16
Well Owner: Simon And Sons
Driller #: Not Reported
Flow Rate (GPM): 0
PSI: 0
Water Reclamation #: 9

K585

NE
1/4 - 1/2 Mile
Higher

WA WELLS WALOG1000293987

Database: Ecology Well Logs
Well Tag: Not Reported
Notice of Intent #: E004919
Diameter: 2

Well Log ID: 374465
Project Tag: Not Reported
Date Received: 21-JAN-04
Casing Depth: 16

GEOCHECK® - PHYSICAL SETTING SOURCE MAP FINDINGS

Well Completion:	13-OCT-03	Well Owner:	Simon And Sons
Well Type:	Resource Protection	Driller #:	Not Reported
Static Level:	0	Flow Rate (GPM):	0
Flow Type:	Not Reported	PSI:	0
Well Test:	Not Reported	Water Reclamation #:	9

K586
NE
1/4 - 1/2 Mile
Higher

WA WELLS WALOG1000500082

Database:	Ecology Well Logs	Well Log ID:	678924
Well Tag:	Not Reported	Project Tag:	Not Reported
Notice of Intent #:	AE10724	Date Received:	07-OCT-10
Diameter:	2	Casing Depth:	15
Well Completion:	23-SEP-10	Well Owner:	John Fields Geoengineers
Well Type:	Decommisioning	Driller #:	Not Reported
Static Level:	0	Flow Rate (GPM):	0
Flow Type:	Not Reported	PSI:	0
Well Test:	Not Reported	Water Reclamation #:	9

K587
NE
1/4 - 1/2 Mile
Higher

WA WELLS WALOG1000500083

Database:	Ecology Well Logs	Well Log ID:	678926
Well Tag:	Not Reported	Project Tag:	Not Reported
Notice of Intent #:	AE10724	Date Received:	07-OCT-10
Diameter:	2	Casing Depth:	12
Well Completion:	23-SEP-10	Well Owner:	John Fields Geoengineers
Well Type:	Decommisioning	Driller #:	Not Reported
Static Level:	0	Flow Rate (GPM):	0
Flow Type:	Not Reported	PSI:	0
Well Test:	Not Reported	Water Reclamation #:	9

K588
NE
1/4 - 1/2 Mile
Higher

WA WELLS WALOG1000500080

Database:	Ecology Well Logs	Well Log ID:	678920
Well Tag:	Not Reported	Project Tag:	Not Reported
Notice of Intent #:	AE10724	Date Received:	07-OCT-10
Diameter:	2	Casing Depth:	16
Well Completion:	23-SEP-10	Well Owner:	John Fields Geoengineers
Well Type:	Decommisioning	Driller #:	Not Reported
Static Level:	0	Flow Rate (GPM):	0
Flow Type:	Not Reported	PSI:	0
Well Test:	Not Reported	Water Reclamation #:	9

GEOCHECK® - PHYSICAL SETTING SOURCE MAP FINDINGS

Map ID
Direction
Distance
Elevation

Database EDR ID Number

K589

NE

**1/4 - 1/2 Mile
Higher**

WA WELLS WALOG1000500081

Database: Ecology Well Logs
Well Tag: Not Reported
Notice of Intent #: AE10724
Diameter: 2
Well Completion: 23-SEP-10
Well Type: Decommissioning
Static Level: 0
Flow Type: Not Reported
Well Test: Not Reported

Well Log ID: 678922
Project Tag: Not Reported
Date Received: 07-OCT-10
Casing Depth: 12
Well Owner: John Fields | Geoengineers
Driller #: Not Reported
Flow Rate (GPM): 0
PSI: 0
Water Reclamation #: 9

K590

NE

**1/4 - 1/2 Mile
Higher**

WA WELLS WALOG1000500084

Database: Ecology Well Logs
Well Tag: Not Reported
Notice of Intent #: AE10724
Diameter: 2
Well Completion: 23-SEP-10
Well Type: Decommissioning
Static Level: 0
Flow Type: Not Reported
Well Test: Not Reported

Well Log ID: 678928
Project Tag: Not Reported
Date Received: 07-OCT-10
Casing Depth: 12
Well Owner: John Fields | Geoengineers
Driller #: Not Reported
Flow Rate (GPM): 0
PSI: 0
Water Reclamation #: 9

K591

NE

**1/4 - 1/2 Mile
Higher**

WA WELLS WALOG1000500087

Database: Ecology Well Logs
Well Tag: Not Reported
Notice of Intent #: AE10724
Diameter: 2
Well Completion: 23-SEP-10
Well Type: Decommissioning
Static Level: 0
Flow Type: Not Reported
Well Test: Not Reported

Well Log ID: 678934
Project Tag: Not Reported
Date Received: 07-OCT-10
Casing Depth: 12
Well Owner: John Fields | Geoengineers
Driller #: Not Reported
Flow Rate (GPM): 0
PSI: 0
Water Reclamation #: 9

K592

NE

**1/4 - 1/2 Mile
Higher**

WA WELLS WALOG1000500088

Database: Ecology Well Logs
Well Tag: Not Reported
Notice of Intent #: SE08135
Diameter: 2

Well Log ID: 678936
Project Tag: Not Reported
Date Received: 07-OCT-10
Casing Depth: 16

GEOCHECK® - PHYSICAL SETTING SOURCE MAP FINDINGS

Well Completion:	23-SEP-10	Well Owner:	John Fields Geoengineers
Well Type:	Resource Protection	Driller #:	Not Reported
Static Level:	0	Flow Rate (GPM):	0
Flow Type:	Not Reported	PSI:	0
Well Test:	Not Reported	Water Reclamation #:	9

K593
NE
1/4 - 1/2 Mile
Higher

WA WELLS WALOG1000500085

Database:	Ecology Well Logs	Well Log ID:	678930
Well Tag:	Not Reported	Project Tag:	Not Reported
Notice of Intent #:	AE10724	Date Received:	07-OCT-10
Diameter:	2	Casing Depth:	12
Well Completion:	23-SEP-10	Well Owner:	John Fields Geoengineers
Well Type:	Decommisioning	Driller #:	Not Reported
Static Level:	0	Flow Rate (GPM):	0
Flow Type:	Not Reported	PSI:	0
Well Test:	Not Reported	Water Reclamation #:	9

K594
NE
1/4 - 1/2 Mile
Higher

WA WELLS WALOG1000500086

Database:	Ecology Well Logs	Well Log ID:	678932
Well Tag:	Not Reported	Project Tag:	Not Reported
Notice of Intent #:	AE10724	Date Received:	07-OCT-10
Diameter:	2	Casing Depth:	12
Well Completion:	23-SEP-10	Well Owner:	John Fields Geoengineers
Well Type:	Decommisioning	Driller #:	Not Reported
Static Level:	0	Flow Rate (GPM):	0
Flow Type:	Not Reported	PSI:	0
Well Test:	Not Reported	Water Reclamation #:	9

K595
NE
1/4 - 1/2 Mile
Higher

WA WELLS WALOG1000441277

Database:	Ecology Well Logs	Well Log ID:	571372
Well Tag:	BBK316	Project Tag:	Not Reported
Notice of Intent #:	RE02947	Date Received:	29-JAN-09
Diameter:	9	Casing Depth:	17
Well Completion:	22-JAN-09	Well Owner:	John Fields Geoengineers
Well Type:	Resource Protection	Driller #:	Not Reported
Static Level:	0	Flow Rate (GPM):	0
Flow Type:	Not Reported	PSI:	0
Well Test:	Not Reported	Water Reclamation #:	9

GEOCHECK® - PHYSICAL SETTING SOURCE MAP FINDINGS

Map ID
Direction
Distance
Elevation

Database EDR ID Number

K596
NE
1/4 - 1/2 Mile
Higher

WA WELLS WALOG1000441270

Database: Ecology Well Logs
Well Tag: Not Reported
Notice of Intent #: EE00856
Diameter: 2
Well Completion: 23-JAN-09
Well Type: Resource Protection
Static Level: 0
Flow Type: Not Reported
Well Test: Not Reported

Well Log ID: 571365
Project Tag: Not Reported
Date Received: 29-JAN-09
Casing Depth: 20
Well Owner: John Fields | Geoengineers
Driller #: Not Reported
Flow Rate (GPM): 0
PSI: 0
Water Reclamation #: 9

K597
NE
1/4 - 1/2 Mile
Higher

WA WELLS WALOG1000441271

Database: Ecology Well Logs
Well Tag: Not Reported
Notice of Intent #: EE00856
Diameter: 2
Well Completion: 23-JAN-09
Well Type: Resource Protection
Static Level: 0
Flow Type: Not Reported
Well Test: Not Reported

Well Log ID: 571366
Project Tag: Not Reported
Date Received: 29-JAN-09
Casing Depth: 20
Well Owner: John Fields | Geoengineers
Driller #: Not Reported
Flow Rate (GPM): 0
PSI: 0
Water Reclamation #: 9

K598
NE
1/4 - 1/2 Mile
Higher

WA WELLS WALOG1000441268

Database: Ecology Well Logs
Well Tag: Not Reported
Notice of Intent #: EE00856
Diameter: 2
Well Completion: 22-JAN-09
Well Type: Resource Protection
Static Level: 0
Flow Type: Not Reported
Well Test: Not Reported

Well Log ID: 571363
Project Tag: Not Reported
Date Received: 29-JAN-09
Casing Depth: 20
Well Owner: John Fields | Geoengineers
Driller #: Not Reported
Flow Rate (GPM): 0
PSI: 0
Water Reclamation #: 9

K599
NE
1/4 - 1/2 Mile
Higher

WA WELLS WALOG1000441269

Database: Ecology Well Logs
Well Tag: Not Reported
Notice of Intent #: EE00856
Diameter: 0

Well Log ID: 571364
Project Tag: Not Reported
Date Received: 29-JAN-09
Casing Depth: 20

GEOCHECK® - PHYSICAL SETTING SOURCE MAP FINDINGS

Well Completion:	22-JAN-09	Well Owner:	John Fields Geoengineers
Well Type:	Resource Protection	Driller #:	Not Reported
Static Level:	0	Flow Rate (GPM):	0
Flow Type:	Not Reported	PSI:	0
Well Test:	Not Reported	Water Reclamation #:	9

K600
NE
1/4 - 1/2 Mile
Higher

WA WELLS WALOG1000441272

Database:	Ecology Well Logs	Well Log ID:	571367
Well Tag:	Not Reported	Project Tag:	Not Reported
Notice of Intent #:	EE00856	Date Received:	29-JAN-09
Diameter:	2	Casing Depth:	20
Well Completion:	23-JAN-09	Well Owner:	John Fields Geoengineers
Well Type:	Resource Protection	Driller #:	Not Reported
Static Level:	0	Flow Rate (GPM):	0
Flow Type:	Not Reported	PSI:	0
Well Test:	Not Reported	Water Reclamation #:	9

K601
NE
1/4 - 1/2 Mile
Higher

WA WELLS WALOG1000441275

Database:	Ecology Well Logs	Well Log ID:	571370
Well Tag:	BBK314	Project Tag:	Not Reported
Notice of Intent #:	RE02947	Date Received:	29-JAN-09
Diameter:	9	Casing Depth:	20
Well Completion:	21-JAN-09	Well Owner:	John Fields
Well Type:	Resource Protection	Driller #:	Not Reported
Static Level:	0	Flow Rate (GPM):	0
Flow Type:	Not Reported	PSI:	0
Well Test:	Not Reported	Water Reclamation #:	9

K602
NE
1/4 - 1/2 Mile
Higher

WA WELLS WALOG1000441276

Database:	Ecology Well Logs	Well Log ID:	571371
Well Tag:	BBK315	Project Tag:	Not Reported
Notice of Intent #:	RE02947	Date Received:	29-JAN-09
Diameter:	9	Casing Depth:	20
Well Completion:	21-JAN-09	Well Owner:	John Fields Geoengineers
Well Type:	Resource Protection	Driller #:	Not Reported
Static Level:	0	Flow Rate (GPM):	0
Flow Type:	Not Reported	PSI:	0
Well Test:	Not Reported	Water Reclamation #:	9

GEOCHECK® - PHYSICAL SETTING SOURCE MAP FINDINGS

Map ID
Direction
Distance
Elevation

Database EDR ID Number

K603

NE

1/4 - 1/2 Mile
Higher

WA WELLS WALOG1000441273

Database: Ecology Well Logs
Well Tag: Not Reported
Notice of Intent #: EE00856
Diameter: 2
Well Completion: 23-JAN-09
Well Type: Resource Protection
Static Level: 0
Flow Type: Not Reported
Well Test: Not Reported

Well Log ID: 571368
Project Tag: Not Reported
Date Received: 29-JAN-09
Casing Depth: 20
Well Owner: John Fields | Geoengineers
Driller #: Not Reported
Flow Rate (GPM): 0
PSI: 0
Water Reclamation #: 9

K604

NE

1/4 - 1/2 Mile
Higher

WA WELLS WALOG1000441274

Database: Ecology Well Logs
Well Tag: BBK313
Notice of Intent #: RE02947
Diameter: 9
Well Completion: 21-JAN-09
Well Type: Resource Protection
Static Level: 0
Flow Type: Not Reported
Well Test: Not Reported

Well Log ID: 571369
Project Tag: Not Reported
Date Received: 29-JAN-09
Casing Depth: 20
Well Owner: John Fields | Geoengineers
Driller #: Not Reported
Flow Rate (GPM): 0
PSI: 0
Water Reclamation #: 9

K605

NE

1/4 - 1/2 Mile
Higher

WA WELLS WALOG1000500089

Database: Ecology Well Logs
Well Tag: Not Reported
Notice of Intent #: SE08135
Diameter: 2
Well Completion: 23-SEP-10
Well Type: Resource Protection
Static Level: 0
Flow Type: Not Reported
Well Test: Not Reported

Well Log ID: 678938
Project Tag: Not Reported
Date Received: 07-OCT-10
Casing Depth: 12
Well Owner: John Fields | Geoengineers
Driller #: Not Reported
Flow Rate (GPM): 0
PSI: 0
Water Reclamation #: 9

K606

NE

1/4 - 1/2 Mile
Higher

WA WELLS WALOG1000501789

Database: Ecology Well Logs
Well Tag: Not Reported
Notice of Intent #: AE11148
Diameter: 2.25

Well Log ID: 682378
Project Tag: Not Reported
Date Received: 28-OCT-10
Casing Depth: 15

GEOCHECK® - PHYSICAL SETTING SOURCE MAP FINDINGS

Well Completion:	22-OCT-10	Well Owner:	Bill Henson
Well Type:	Decommissioning	Driller #:	Not Reported
Static Level:	0	Flow Rate (GPM):	0
Flow Type:	Not Reported	PSI:	0
Well Test:	Not Reported	Water Reclamation #:	9

K607
NE
1/4 - 1/2 Mile
Higher

WA WELLS WALOG1000501790

Database:	Ecology Well Logs	Well Log ID:	682380
Well Tag:	Not Reported	Project Tag:	Not Reported
Notice of Intent #:	AE11148	Date Received:	28-OCT-10
Diameter:	2.25	Casing Depth:	15
Well Completion:	22-OCT-10	Well Owner:	Bill Henson Maul Foster & Alongi
Well Type:	Decommissioning	Driller #:	Not Reported
Static Level:	0	Flow Rate (GPM):	0
Flow Type:	Not Reported	PSI:	0
Well Test:	Not Reported	Water Reclamation #:	9

K608
NE
1/4 - 1/2 Mile
Higher

WA WELLS WALOG1000501787

Database:	Ecology Well Logs	Well Log ID:	682374
Well Tag:	Not Reported	Project Tag:	Not Reported
Notice of Intent #:	AE11148	Date Received:	28-OCT-10
Diameter:	2.25	Casing Depth:	15
Well Completion:	22-OCT-10	Well Owner:	Bill Henson
Well Type:	Decommissioning	Driller #:	Not Reported
Static Level:	0	Flow Rate (GPM):	0
Flow Type:	Not Reported	PSI:	0
Well Test:	Not Reported	Water Reclamation #:	9

K609
NE
1/4 - 1/2 Mile
Higher

WA WELLS WALOG1000501788

Database:	Ecology Well Logs	Well Log ID:	682376
Well Tag:	Not Reported	Project Tag:	Not Reported
Notice of Intent #:	AE11148	Date Received:	28-OCT-10
Diameter:	2.25	Casing Depth:	15
Well Completion:	22-OCT-10	Well Owner:	Bill Henson
Well Type:	Decommissioning	Driller #:	Not Reported
Static Level:	0	Flow Rate (GPM):	0
Flow Type:	Not Reported	PSI:	0
Well Test:	Not Reported	Water Reclamation #:	9

GEOCHECK® - PHYSICAL SETTING SOURCE MAP FINDINGS

Map ID
Direction
Distance
Elevation

Database EDR ID Number

K610
NE
1/4 - 1/2 Mile
Higher

WA WELLS WALOG1000501791

Database:	Ecology Well Logs	Well Log ID:	682382
Well Tag:	Not Reported	Project Tag:	Not Reported
Notice of Intent #:	AE11148	Date Received:	28-OCT-10
Diameter:	2.25	Casing Depth:	15
Well Completion:	22-OCT-10	Well Owner:	Bill Henson Maul Foster & Alongi
Well Type:	Decommisioning	Driller #:	Not Reported
Static Level:	0	Flow Rate (GPM):	0
Flow Type:	Not Reported	PSI:	0
Well Test:	Not Reported	Water Reclamation #:	9

K611
NE
1/4 - 1/2 Mile
Higher

WA WELLS WALOG1000501794

Database:	Ecology Well Logs	Well Log ID:	682387
Well Tag:	Not Reported	Project Tag:	Not Reported
Notice of Intent #:	AE11147	Date Received:	28-OCT-10
Diameter:	2.25	Casing Depth:	10
Well Completion:	21-OCT-10	Well Owner:	Bill Henson Maul Foster & Alongi
Well Type:	Decommisioning	Driller #:	Not Reported
Static Level:	0	Flow Rate (GPM):	0
Flow Type:	Not Reported	PSI:	0
Well Test:	Not Reported	Water Reclamation #:	9

K612
NE
1/4 - 1/2 Mile
Higher

WA WELLS WALOG1000501795

Database:	Ecology Well Logs	Well Log ID:	682389
Well Tag:	Not Reported	Project Tag:	Not Reported
Notice of Intent #:	AE11147	Date Received:	28-OCT-10
Diameter:	2.25	Casing Depth:	10
Well Completion:	21-OCT-10	Well Owner:	Bill Henson Maul Foster & Alongi
Well Type:	Decommisioning	Driller #:	Not Reported
Static Level:	0	Flow Rate (GPM):	0
Flow Type:	Not Reported	PSI:	0
Well Test:	Not Reported	Water Reclamation #:	9

K613
NE
1/4 - 1/2 Mile
Higher

WA WELLS WALOG1000501792

Database:	Ecology Well Logs	Well Log ID:	682383
Well Tag:	Not Reported	Project Tag:	Not Reported
Notice of Intent #:	AE11147	Date Received:	28-OCT-10
Diameter:	2.25	Casing Depth:	15

GEOCHECK® - PHYSICAL SETTING SOURCE MAP FINDINGS

Well Completion:	21-OCT-10	Well Owner:	Bill Henson Maul Foster & Alongi
Well Type:	Decommisioning	Driller #:	Not Reported
Static Level:	0	Flow Rate (GPM):	0
Flow Type:	Not Reported	PSI:	0
Well Test:	Not Reported	Water Reclamation #:	9

K614
NE
1/4 - 1/2 Mile
Higher

WA WELLS WALOG1000501793

Database:	Ecology Well Logs	Well Log ID:	682385
Well Tag:	Not Reported	Project Tag:	Not Reported
Notice of Intent #:	AE11147	Date Received:	28-OCT-10
Diameter:	2.25	Casing Depth:	10
Well Completion:	21-OCT-10	Well Owner:	Bill Henson Maul Foster & Alongi
Well Type:	Decommisioning	Driller #:	Not Reported
Static Level:	0	Flow Rate (GPM):	0
Flow Type:	Not Reported	PSI:	0
Well Test:	Not Reported	Water Reclamation #:	9

K615
NE
1/4 - 1/2 Mile
Higher

WA WELLS WALOG1000501786

Database:	Ecology Well Logs	Well Log ID:	682372
Well Tag:	Not Reported	Project Tag:	Not Reported
Notice of Intent #:	AE11148	Date Received:	28-OCT-10
Diameter:	2.25	Casing Depth:	15
Well Completion:	21-OCT-10	Well Owner:	Bill Henson Maul Foster & Alongi
Well Type:	Decommisioning	Driller #:	Not Reported
Static Level:	0	Flow Rate (GPM):	0
Flow Type:	Not Reported	PSI:	0
Well Test:	Not Reported	Water Reclamation #:	9

K616
NE
1/4 - 1/2 Mile
Higher

WA WELLS WALOG1000500092

Database:	Ecology Well Logs	Well Log ID:	678944
Well Tag:	Not Reported	Project Tag:	Not Reported
Notice of Intent #:	SE08135	Date Received:	07-OCT-10
Diameter:	2	Casing Depth:	12
Well Completion:	23-SEP-10	Well Owner:	John Fields Geoengineers
Well Type:	Resource Protection	Driller #:	Not Reported
Static Level:	0	Flow Rate (GPM):	0
Flow Type:	Not Reported	PSI:	0
Well Test:	Not Reported	Water Reclamation #:	9

GEOCHECK® - PHYSICAL SETTING SOURCE MAP FINDINGS

Map ID
Direction
Distance
Elevation

Database EDR ID Number

K617
NE
1/4 - 1/2 Mile
Higher

WA WELLS WALOG1000500093

Database:	Ecology Well Logs	Well Log ID:	678945
Well Tag:	Not Reported	Project Tag:	Not Reported
Notice of Intent #:	SE08135	Date Received:	07-OCT-10
Diameter:	2	Casing Depth:	12
Well Completion:	23-SEP-10	Well Owner:	John Fields Geoengineers
Well Type:	Resource Protection	Driller #:	Not Reported
Static Level:	0	Flow Rate (GPM):	0
Flow Type:	Not Reported	PSI:	0
Well Test:	Not Reported	Water Reclamation #:	9

K618
NE
1/4 - 1/2 Mile
Higher

WA WELLS WALOG1000500090

Database:	Ecology Well Logs	Well Log ID:	678940
Well Tag:	Not Reported	Project Tag:	Not Reported
Notice of Intent #:	SE08135	Date Received:	07-OCT-10
Diameter:	2	Casing Depth:	15
Well Completion:	23-SEP-10	Well Owner:	John Fields Geoengineers
Well Type:	Resource Protection	Driller #:	Not Reported
Static Level:	0	Flow Rate (GPM):	0
Flow Type:	Not Reported	PSI:	0
Well Test:	Not Reported	Water Reclamation #:	9

K619
NE
1/4 - 1/2 Mile
Higher

WA WELLS WALOG1000500091

Database:	Ecology Well Logs	Well Log ID:	678942
Well Tag:	Not Reported	Project Tag:	Not Reported
Notice of Intent #:	SE08135	Date Received:	07-OCT-10
Diameter:	2	Casing Depth:	12
Well Completion:	23-SEP-10	Well Owner:	John Fields Geoengineers
Well Type:	Resource Protection	Driller #:	Not Reported
Static Level:	0	Flow Rate (GPM):	0
Flow Type:	Not Reported	PSI:	0
Well Test:	Not Reported	Water Reclamation #:	9

K620
NE
1/4 - 1/2 Mile
Higher

WA WELLS WALOG1000500094

Database:	Ecology Well Logs	Well Log ID:	678947
Well Tag:	Not Reported	Project Tag:	Not Reported
Notice of Intent #:	SE08135	Date Received:	07-OCT-10
Diameter:	2	Casing Depth:	12

GEOCHECK® - PHYSICAL SETTING SOURCE MAP FINDINGS

Well Completion:	23-SEP-10	Well Owner:	John Fields Geoengineers
Well Type:	Resource Protection	Driller #:	Not Reported
Static Level:	0	Flow Rate (GPM):	0
Flow Type:	Not Reported	PSI:	0
Well Test:	Not Reported	Water Reclamation #:	9

K621
NE
1/4 - 1/2 Mile
Higher

WA WELLS WALOG1000501784

Database:	Ecology Well Logs	Well Log ID:	682368
Well Tag:	Not Reported	Project Tag:	Not Reported
Notice of Intent #:	AE11148	Date Received:	28-OCT-10
Diameter:	2.25	Casing Depth:	15
Well Completion:	21-OCT-10	Well Owner:	Bill Henson Maul Foster & Alongi
Well Type:	Decommisioning	Driller #:	Not Reported
Static Level:	0	Flow Rate (GPM):	0
Flow Type:	Not Reported	PSI:	0
Well Test:	Not Reported	Water Reclamation #:	9

K622
NE
1/4 - 1/2 Mile
Higher

WA WELLS WALOG1000501785

Database:	Ecology Well Logs	Well Log ID:	682370
Well Tag:	Not Reported	Project Tag:	Not Reported
Notice of Intent #:	AE11148	Date Received:	28-OCT-10
Diameter:	2.25	Casing Depth:	15
Well Completion:	21-OCT-10	Well Owner:	Bill Henson Maul Foster & Alongi
Well Type:	Decommisioning	Driller #:	Not Reported
Static Level:	0	Flow Rate (GPM):	0
Flow Type:	Not Reported	PSI:	0
Well Test:	Not Reported	Water Reclamation #:	9

K623
NE
1/4 - 1/2 Mile
Higher

WA WELLS WALOG1000500095

Database:	Ecology Well Logs	Well Log ID:	678949
Well Tag:	Not Reported	Project Tag:	Not Reported
Notice of Intent #:	SE08135	Date Received:	07-OCT-10
Diameter:	2	Casing Depth:	12
Well Completion:	23-SEP-10	Well Owner:	John Fields Geoengineers
Well Type:	Resource Protection	Driller #:	Not Reported
Static Level:	0	Flow Rate (GPM):	0
Flow Type:	Not Reported	PSI:	0
Well Test:	Not Reported	Water Reclamation #:	9

GEOCHECK® - PHYSICAL SETTING SOURCE MAP FINDINGS

Map ID
Direction
Distance
Elevation

Database EDR ID Number

K624
NE
1/4 - 1/2 Mile
Higher

WA WELLS WALOG1000501783

Database:	Ecology Well Logs	Well Log ID:	682366
Well Tag:	Not Reported	Project Tag:	Not Reported
Notice of Intent #:	AE11148	Date Received:	28-OCT-10
Diameter:	2.25	Casing Depth:	15
Well Completion:	21-OCT-10	Well Owner:	Bill Henson Maul Foster & Alongi
Well Type:	Decommissioning	Driller #:	Not Reported
Static Level:	0	Flow Rate (GPM):	0
Flow Type:	Not Reported	PSI:	0
Well Test:	Not Reported	Water Reclamation #:	9

K625
NE
1/4 - 1/2 Mile
Higher

WA WELLS WALOG1000441267

Database:	Ecology Well Logs	Well Log ID:	571362
Well Tag:	Not Reported	Project Tag:	Not Reported
Notice of Intent #:	EE00856	Date Received:	29-JAN-09
Diameter:	0	Casing Depth:	20
Well Completion:	22-JAN-09	Well Owner:	John Fields
Well Type:	Resource Protection	Driller #:	Not Reported
Static Level:	0	Flow Rate (GPM):	0
Flow Type:	Not Reported	PSI:	0
Well Test:	Not Reported	Water Reclamation #:	9

K626
NE
1/4 - 1/2 Mile
Higher

WA WELLS WALOG1000302540

Database:	Ecology Well Logs	Well Log ID:	383585
Well Tag:	AKN729	Project Tag:	Not Reported
Notice of Intent #:	R066393	Date Received:	14-JUL-04
Diameter:	8.5	Casing Depth:	15
Well Completion:	30-JUN-04	Well Owner:	Petrocard Inc
Well Type:	Resource Protection	Driller #:	Not Reported
Static Level:	0	Flow Rate (GPM):	0
Flow Type:	Not Reported	PSI:	0
Well Test:	Not Reported	Water Reclamation #:	9

K627
NE
1/4 - 1/2 Mile
Higher

WA WELLS WALOG1000302541

Database:	Ecology Well Logs	Well Log ID:	383586
Well Tag:	AKN730	Project Tag:	Not Reported
Notice of Intent #:	R066393	Date Received:	14-JUL-04
Diameter:	8.5	Casing Depth:	17.5

GEOCHECK® - PHYSICAL SETTING SOURCE MAP FINDINGS

Well Completion:	30-JUN-04	Well Owner:	Petrocard Inc
Well Type:	Resource Protection	Driller #:	Not Reported
Static Level:	0	Flow Rate (GPM):	0
Flow Type:	Not Reported	PSI:	0
Well Test:	Not Reported	Water Reclamation #:	9

K628
NE
1/4 - 1/2 Mile
Higher

WA WELLS WALOG1000294050

Database:	Ecology Well Logs	Well Log ID:	374528
Well Tag:	Not Reported	Project Tag:	Not Reported
Notice of Intent #:	A068589	Date Received:	21-JAN-04
Diameter:	2	Casing Depth:	15
Well Completion:	18-NOV-03	Well Owner:	Joseph Simon And Sons
Well Type:	Decommisioning	Driller #:	Not Reported
Static Level:	0	Flow Rate (GPM):	0
Flow Type:	Not Reported	PSI:	0
Well Test:	Not Reported	Water Reclamation #:	9

K629
NE
1/4 - 1/2 Mile
Higher

WA WELLS WALOG1000302539

Database:	Ecology Well Logs	Well Log ID:	383584
Well Tag:	AKN728	Project Tag:	Not Reported
Notice of Intent #:	R066393	Date Received:	14-JUL-04
Diameter:	8.25	Casing Depth:	13
Well Completion:	30-JUN-04	Well Owner:	Petrocard Inc
Well Type:	Resource Protection	Driller #:	Not Reported
Static Level:	0	Flow Rate (GPM):	0
Flow Type:	Not Reported	PSI:	0
Well Test:	Not Reported	Water Reclamation #:	9

K630
NE
1/4 - 1/2 Mile
Higher

WA WELLS WALOG1000302542

Database:	Ecology Well Logs	Well Log ID:	383587
Well Tag:	AKN731	Project Tag:	Not Reported
Notice of Intent #:	R066393	Date Received:	14-JUL-04
Diameter:	8.5	Casing Depth:	17.5
Well Completion:	30-JUN-04	Well Owner:	Petrocard Inc
Well Type:	Resource Protection	Driller #:	Not Reported
Static Level:	0	Flow Rate (GPM):	0
Flow Type:	Not Reported	PSI:	0
Well Test:	Not Reported	Water Reclamation #:	9

GEOCHECK® - PHYSICAL SETTING SOURCE MAP FINDINGS

Map ID
Direction
Distance
Elevation

Database EDR ID Number

K631
NE
1/4 - 1/2 Mile
Higher

WA WELLS WALOG1000378795

Database:	Ecology Well Logs	Well Log ID:	483861
Well Tag:	APS932	Project Tag:	Not Reported
Notice of Intent #:	R071705	Date Received:	23-MAY-07
Diameter:	0	Casing Depth:	8.5
Well Completion:	04-MAY-07	Well Owner:	Simon And Sons Kennedy Jenks
Well Type:	Resource Protection	Driller #:	Not Reported
Static Level:	0	Flow Rate (GPM):	0
Flow Type:	Not Reported	PSI:	0
Well Test:	Not Reported	Water Reclamation #:	9

K632
NE
1/4 - 1/2 Mile
Higher

WA WELLS WALOG1000378796

Database:	Ecology Well Logs	Well Log ID:	483862
Well Tag:	APS933	Project Tag:	Not Reported
Notice of Intent #:	R071705	Date Received:	23-MAY-07
Diameter:	0	Casing Depth:	10
Well Completion:	04-MAY-07	Well Owner:	Simon And Sons Kennedy Jenks
Well Type:	Resource Protection	Driller #:	Not Reported
Static Level:	0	Flow Rate (GPM):	0
Flow Type:	Not Reported	PSI:	0
Well Test:	Not Reported	Water Reclamation #:	9

K633
NE
1/4 - 1/2 Mile
Higher

WA WELLS WALOG1000302543

Database:	Ecology Well Logs	Well Log ID:	383588
Well Tag:	AKN732	Project Tag:	Not Reported
Notice of Intent #:	R066393	Date Received:	14-JUL-04
Diameter:	8.5	Casing Depth:	17.5
Well Completion:	30-JUN-04	Well Owner:	Petrocard Inc
Well Type:	Resource Protection	Driller #:	Not Reported
Static Level:	0	Flow Rate (GPM):	0
Flow Type:	Not Reported	PSI:	0
Well Test:	Not Reported	Water Reclamation #:	9

K634
NE
1/4 - 1/2 Mile
Higher

WA WELLS WALOG1000378794

Database:	Ecology Well Logs	Well Log ID:	483860
Well Tag:	APS931	Project Tag:	Not Reported
Notice of Intent #:	R071705	Date Received:	23-MAY-07
Diameter:	0	Casing Depth:	9

GEOCHECK® - PHYSICAL SETTING SOURCE MAP FINDINGS

Well Completion:	04-MAY-07	Well Owner:	Simon And Sons Kennedy Jenks
Well Type:	Resource Protection	Driller #:	Not Reported
Static Level:	0	Flow Rate (GPM):	0
Flow Type:	Not Reported	PSI:	0
Well Test:	Not Reported	Water Reclamation #:	9

K635
NE
1/4 - 1/2 Mile
Higher

WA WELLS WALOG1000294049

Database:	Ecology Well Logs	Well Log ID:	374527
Well Tag:	Not Reported	Project Tag:	Not Reported
Notice of Intent #:	A068589	Date Received:	21-JAN-04
Diameter:	2	Casing Depth:	15
Well Completion:	18-NOV-03	Well Owner:	Joseph Simon And Sons
Well Type:	Decommisioning	Driller #:	Not Reported
Static Level:	0	Flow Rate (GPM):	0
Flow Type:	Not Reported	PSI:	0
Well Test:	Not Reported	Water Reclamation #:	9

K636
NE
1/4 - 1/2 Mile
Higher

WA WELLS WALOG1000294042

Database:	Ecology Well Logs	Well Log ID:	374520
Well Tag:	Not Reported	Project Tag:	Not Reported
Notice of Intent #:	A068589	Date Received:	21-JAN-04
Diameter:	2	Casing Depth:	15
Well Completion:	18-NOV-03	Well Owner:	Joseph Simon And Sons
Well Type:	Decommisioning	Driller #:	Not Reported
Static Level:	0	Flow Rate (GPM):	0
Flow Type:	Not Reported	PSI:	0
Well Test:	Not Reported	Water Reclamation #:	9

K637
NE
1/4 - 1/2 Mile
Higher

WA WELLS WALOG1000294043

Database:	Ecology Well Logs	Well Log ID:	374521
Well Tag:	Not Reported	Project Tag:	Not Reported
Notice of Intent #:	A068589	Date Received:	21-JAN-04
Diameter:	2	Casing Depth:	15
Well Completion:	18-NOV-03	Well Owner:	Joseph Simon And Sons
Well Type:	Decommisioning	Driller #:	Not Reported
Static Level:	0	Flow Rate (GPM):	0
Flow Type:	Not Reported	PSI:	0
Well Test:	Not Reported	Water Reclamation #:	9

GEOCHECK® - PHYSICAL SETTING SOURCE MAP FINDINGS

Map ID
Direction
Distance
Elevation

Database EDR ID Number

K638
NE
1/4 - 1/2 Mile
Higher

WA WELLS WALOG1000294040

Database:	Ecology Well Logs	Well Log ID:	374518
Well Tag:	Not Reported	Project Tag:	Not Reported
Notice of Intent #:	A068589	Date Received:	21-JAN-04
Diameter:	2	Casing Depth:	15
Well Completion:	18-NOV-03	Well Owner:	Joseph Simon And Sons
Well Type:	Decommisioning	Driller #:	Not Reported
Static Level:	0	Flow Rate (GPM):	0
Flow Type:	Not Reported	PSI:	0
Well Test:	Not Reported	Water Reclamation #:	9

K639
NE
1/4 - 1/2 Mile
Higher

WA WELLS WALOG1000294041

Database:	Ecology Well Logs	Well Log ID:	374519
Well Tag:	Not Reported	Project Tag:	Not Reported
Notice of Intent #:	A068589	Date Received:	21-JAN-04
Diameter:	2	Casing Depth:	15
Well Completion:	18-NOV-03	Well Owner:	Joseph Simon And Sons
Well Type:	Decommisioning	Driller #:	Not Reported
Static Level:	0	Flow Rate (GPM):	0
Flow Type:	Not Reported	PSI:	0
Well Test:	Not Reported	Water Reclamation #:	9

K640
NE
1/4 - 1/2 Mile
Higher

WA WELLS WALOG1000294044

Database:	Ecology Well Logs	Well Log ID:	374522
Well Tag:	Not Reported	Project Tag:	Not Reported
Notice of Intent #:	A068589	Date Received:	21-JAN-04
Diameter:	2	Casing Depth:	15
Well Completion:	18-NOV-03	Well Owner:	Joseph Simon And Sons
Well Type:	Decommisioning	Driller #:	Not Reported
Static Level:	0	Flow Rate (GPM):	0
Flow Type:	Not Reported	PSI:	0
Well Test:	Not Reported	Water Reclamation #:	9

K641
NE
1/4 - 1/2 Mile
Higher

WA WELLS WALOG1000294047

Database:	Ecology Well Logs	Well Log ID:	374525
Well Tag:	Not Reported	Project Tag:	Not Reported
Notice of Intent #:	A068589	Date Received:	21-JAN-04
Diameter:	2	Casing Depth:	15

GEOCHECK® - PHYSICAL SETTING SOURCE MAP FINDINGS

Well Completion:	18-NOV-03	Well Owner:	Joseph Simon And Sons
Well Type:	Decommissioning	Driller #:	Not Reported
Static Level:	0	Flow Rate (GPM):	0
Flow Type:	Not Reported	PSI:	0
Well Test:	Not Reported	Water Reclamation #:	9

K642
NE
1/4 - 1/2 Mile
Higher

WA WELLS WALOG1000294048

Database:	Ecology Well Logs	Well Log ID:	374526
Well Tag:	Not Reported	Project Tag:	Not Reported
Notice of Intent #:	A068589	Date Received:	21-JAN-04
Diameter:	2	Casing Depth:	15
Well Completion:	18-NOV-03	Well Owner:	Joseph Simon And Sons
Well Type:	Decommissioning	Driller #:	Not Reported
Static Level:	0	Flow Rate (GPM):	0
Flow Type:	Not Reported	PSI:	0
Well Test:	Not Reported	Water Reclamation #:	9

K643
NE
1/4 - 1/2 Mile
Higher

WA WELLS WALOG1000294045

Database:	Ecology Well Logs	Well Log ID:	374523
Well Tag:	Not Reported	Project Tag:	Not Reported
Notice of Intent #:	A068589	Date Received:	21-JAN-04
Diameter:	2	Casing Depth:	15
Well Completion:	18-NOV-03	Well Owner:	Joseph Simon And Sons
Well Type:	Decommissioning	Driller #:	Not Reported
Static Level:	0	Flow Rate (GPM):	0
Flow Type:	Not Reported	PSI:	0
Well Test:	Not Reported	Water Reclamation #:	9

K644
NE
1/4 - 1/2 Mile
Higher

WA WELLS WALOG1000294046

Database:	Ecology Well Logs	Well Log ID:	374524
Well Tag:	Not Reported	Project Tag:	Not Reported
Notice of Intent #:	A068589	Date Received:	21-JAN-04
Diameter:	2	Casing Depth:	15
Well Completion:	18-NOV-03	Well Owner:	Joseph Simon And Sons
Well Type:	Decommissioning	Driller #:	Not Reported
Static Level:	0	Flow Rate (GPM):	0
Flow Type:	Not Reported	PSI:	0
Well Test:	Not Reported	Water Reclamation #:	9

GEOCHECK® - PHYSICAL SETTING SOURCE MAP FINDINGS

Map ID
Direction
Distance
Elevation

Database EDR ID Number

K645

NE

**1/4 - 1/2 Mile
Higher**

WA WELLS

WALOG1000408053

Database: Ecology Well Logs
Well Tag: AHN086
Notice of Intent #: A096682
Diameter: 0
Well Completion: 21-FEB-08
Well Type: Decommissioning
Static Level: 0
Flow Type: Not Reported
Well Test: Not Reported

Well Log ID: 525758
Project Tag: Not Reported
Date Received: 13-MAR-08
Casing Depth: 18
Well Owner: Warehouse | Tork Lift
Driller #: Not Reported
Flow Rate (GPM): 0
PSI: 0
Water Reclamation #: 9

K646

NE

**1/4 - 1/2 Mile
Higher**

WA WELLS

WALOG1000441260

Database: Ecology Well Logs
Well Tag: Not Reported
Notice of Intent #: AE04919
Diameter: 0
Well Completion: 22-JAN-09
Well Type: Decommissioning
Static Level: 0
Flow Type: Not Reported
Well Test: Not Reported

Well Log ID: 571354
Project Tag: Not Reported
Date Received: 29-JAN-09
Casing Depth: 20
Well Owner: John Fields | Geoengineers
Driller #: Not Reported
Flow Rate (GPM): 0
PSI: 0
Water Reclamation #: 9

K647

NE

**1/4 - 1/2 Mile
Higher**

WA WELLS

WALOG1000441261

Database: Ecology Well Logs
Well Tag: Not Reported
Notice of Intent #: AE04919
Diameter: 2
Well Completion: 23-JAN-09
Well Type: Decommissioning
Static Level: 0
Flow Type: Not Reported
Well Test: Not Reported

Well Log ID: 571355
Project Tag: Not Reported
Date Received: 29-JAN-09
Casing Depth: 20
Well Owner: John Fields | Geoengineers
Driller #: Not Reported
Flow Rate (GPM): 0
PSI: 0
Water Reclamation #: 9

K648

NE

**1/4 - 1/2 Mile
Higher**

WA WELLS

WALOG1000441258

Database: Ecology Well Logs
Well Tag: Not Reported
Notice of Intent #: AE04919
Diameter: 0

Well Log ID: 571352
Project Tag: Not Reported
Date Received: 29-JAN-09
Casing Depth: 20

GEOCHECK® - PHYSICAL SETTING SOURCE MAP FINDINGS

Well Completion:	22-JAN-09	Well Owner:	John Fields Geoengineers
Well Type:	Decommissioning	Driller #:	Not Reported
Static Level:	0	Flow Rate (GPM):	0
Flow Type:	Not Reported	PSI:	0
Well Test:	Not Reported	Water Reclamation #:	9

K649
NE
1/4 - 1/2 Mile
Higher

WA WELLS WALOG1000441259

Database:	Ecology Well Logs	Well Log ID:	571353
Well Tag:	Not Reported	Project Tag:	Not Reported
Notice of Intent #:	AE04919	Date Received:	29-JAN-09
Diameter:	2	Casing Depth:	20
Well Completion:	22-JAN-09	Well Owner:	John Fields Geoengineers
Well Type:	Decommissioning	Driller #:	Not Reported
Static Level:	0	Flow Rate (GPM):	0
Flow Type:	Not Reported	PSI:	0
Well Test:	Not Reported	Water Reclamation #:	9

K650
NE
1/4 - 1/2 Mile
Higher

WA WELLS WALOG1000441262

Database:	Ecology Well Logs	Well Log ID:	571356
Well Tag:	Not Reported	Project Tag:	Not Reported
Notice of Intent #:	AE04919	Date Received:	29-JAN-09
Diameter:	2	Casing Depth:	20
Well Completion:	23-JAN-09	Well Owner:	John Fields Geoengineers
Well Type:	Decommissioning	Driller #:	Not Reported
Static Level:	0	Flow Rate (GPM):	0
Flow Type:	Not Reported	PSI:	0
Well Test:	Not Reported	Water Reclamation #:	9

K651
NE
1/4 - 1/2 Mile
Higher

WA WELLS WALOG1000441265

Database:	Ecology Well Logs	Well Log ID:	571360
Well Tag:	Not Reported	Project Tag:	Not Reported
Notice of Intent #:	EE00856	Date Received:	29-JAN-09
Diameter:	2	Casing Depth:	25
Well Completion:	21-JAN-09	Well Owner:	John Fields Geoengineers
Well Type:	Resource Protection	Driller #:	Not Reported
Static Level:	0	Flow Rate (GPM):	0
Flow Type:	Not Reported	PSI:	0
Well Test:	Not Reported	Water Reclamation #:	9

GEOCHECK® - PHYSICAL SETTING SOURCE MAP FINDINGS

Map ID
Direction
Distance
Elevation

Database EDR ID Number

K652
NE
1/4 - 1/2 Mile
Higher

WA WELLS WALOG1000441266

Database: Ecology Well Logs
Well Tag: Not Reported
Notice of Intent #: EE00856
Diameter: 2
Well Completion: 22-JAN-09
Well Type: Resource Protection
Static Level: 0
Flow Type: Not Reported
Well Test: Not Reported

Well Log ID: 571361
Project Tag: Not Reported
Date Received: 29-JAN-09
Casing Depth: 25
Well Owner: John Fields | Geoengineers
Driller #: Not Reported
Flow Rate (GPM): 0
PSI: 0
Water Reclamation #: 9

K653
NE
1/4 - 1/2 Mile
Higher

WA WELLS WALOG1000441263

Database: Ecology Well Logs
Well Tag: Not Reported
Notice of Intent #: AE04919
Diameter: 2
Well Completion: 23-JAN-09
Well Type: Decommissioning
Static Level: 0
Flow Type: Not Reported
Well Test: Not Reported

Well Log ID: 571357
Project Tag: Not Reported
Date Received: 29-JAN-09
Casing Depth: 20
Well Owner: John Fields | Geoengineers
Driller #: Not Reported
Flow Rate (GPM): 0
PSI: 0
Water Reclamation #: 9

K654
NE
1/4 - 1/2 Mile
Higher

WA WELLS WALOG1000441264

Database: Ecology Well Logs
Well Tag: Not Reported
Notice of Intent #: AE04919
Diameter: 2
Well Completion: 23-JAN-09
Well Type: Decommissioning
Static Level: 0
Flow Type: Not Reported
Well Test: Not Reported

Well Log ID: 571359
Project Tag: Not Reported
Date Received: 29-JAN-09
Casing Depth: 20
Well Owner: John Fields | Geoengineers
Driller #: Not Reported
Flow Rate (GPM): 0
PSI: 0
Water Reclamation #: 9

K655
NE
1/4 - 1/2 Mile
Higher

WA WELLS WALOG1000441257

Database: Ecology Well Logs
Well Tag: Not Reported
Notice of Intent #: AE04919
Diameter: 2

Well Log ID: 571351
Project Tag: Not Reported
Date Received: 29-JAN-09
Casing Depth: 25

GEOCHECK® - PHYSICAL SETTING SOURCE MAP FINDINGS

Well Completion:	22-JAN-09	Well Owner:	John Fields
Well Type:	Decommissioning	Driller #:	Not Reported
Static Level:	0	Flow Rate (GPM):	0
Flow Type:	Not Reported	PSI:	0
Well Test:	Not Reported	Water Reclamation #:	9

K656
NE
1/4 - 1/2 Mile
Higher

WA WELLS WALOG1000408056

Database:	Ecology Well Logs	Well Log ID:	525761
Well Tag:	AHN081	Project Tag:	Not Reported
Notice of Intent #:	A096682	Date Received:	13-MAR-08
Diameter:	0	Casing Depth:	18
Well Completion:	21-FEB-08	Well Owner:	Warehouse Tork Lift
Well Type:	Decommissioning	Driller #:	Not Reported
Static Level:	0	Flow Rate (GPM):	0
Flow Type:	Not Reported	PSI:	0
Well Test:	Not Reported	Water Reclamation #:	9

K657
NE
1/4 - 1/2 Mile
Higher

WA WELLS WALOG1000408057

Database:	Ecology Well Logs	Well Log ID:	525763
Well Tag:	APS131	Project Tag:	Not Reported
Notice of Intent #:	A096682	Date Received:	13-MAR-08
Diameter:	0	Casing Depth:	9
Well Completion:	21-FEB-08	Well Owner:	Warehouse Tork Lift
Well Type:	Decommissioning	Driller #:	Not Reported
Static Level:	0	Flow Rate (GPM):	0
Flow Type:	Not Reported	PSI:	0
Well Test:	Not Reported	Water Reclamation #:	9

K658
NE
1/4 - 1/2 Mile
Higher

WA WELLS WALOG1000408054

Database:	Ecology Well Logs	Well Log ID:	525759
Well Tag:	AHN003	Project Tag:	Not Reported
Notice of Intent #:	A096682	Date Received:	13-MAR-08
Diameter:	0	Casing Depth:	19
Well Completion:	21-FEB-08	Well Owner:	Warehouse Tork Lift
Well Type:	Decommissioning	Driller #:	Not Reported
Static Level:	0	Flow Rate (GPM):	0
Flow Type:	Not Reported	PSI:	0
Well Test:	Not Reported	Water Reclamation #:	9

GEOCHECK® - PHYSICAL SETTING SOURCE MAP FINDINGS

Map ID
Direction
Distance
Elevation

Database EDR ID Number

K659

NE

**1/4 - 1/2 Mile
Higher**

WA WELLS WALOG1000408055

Database: Ecology Well Logs
Well Tag: APS933
Notice of Intent #: A096682
Diameter: 0
Well Completion: 21-FEB-08
Well Type: Decommissioning
Static Level: 0
Flow Type: Not Reported
Well Test: Not Reported

Well Log ID: 525760
Project Tag: Not Reported
Date Received: 13-MAR-08
Casing Depth: 10
Well Owner: Warehouse | Tork Lift
Driller #: Not Reported
Flow Rate (GPM): 0
PSI: 0
Water Reclamation #: 9

K660

NE

**1/4 - 1/2 Mile
Higher**

WA WELLS WALOG1000408058

Database: Ecology Well Logs
Well Tag: AHN082
Notice of Intent #: A096682
Diameter: 0
Well Completion: 21-FEB-08
Well Type: Decommissioning
Static Level: 0
Flow Type: Not Reported
Well Test: Not Reported

Well Log ID: 525764
Project Tag: Not Reported
Date Received: 13-MAR-08
Casing Depth: 19
Well Owner: Warehouse | Tork Lift
Driller #: Not Reported
Flow Rate (GPM): 0
PSI: 0
Water Reclamation #: 9

K661

NE

**1/4 - 1/2 Mile
Higher**

WA WELLS WALOG1000408061

Database: Ecology Well Logs
Well Tag: AHN085
Notice of Intent #: A096682
Diameter: 0
Well Completion: 21-FEB-08
Well Type: Decommissioning
Static Level: 0
Flow Type: Not Reported
Well Test: Not Reported

Well Log ID: 525768
Project Tag: Not Reported
Date Received: 13-MAR-08
Casing Depth: 18
Well Owner: Warehouse | Tork Lift
Driller #: Not Reported
Flow Rate (GPM): 0
PSI: 0
Water Reclamation #: 9

K662

NE

**1/4 - 1/2 Mile
Higher**

WA WELLS WALOG1000441256

Database: Ecology Well Logs
Well Tag: Not Reported
Notice of Intent #: AE04919
Diameter: 2

Well Log ID: 571350
Project Tag: Not Reported
Date Received: 29-JAN-09
Casing Depth: 25

GEOCHECK® - PHYSICAL SETTING SOURCE MAP FINDINGS

Well Completion:	21-JAN-09	Well Owner:	John Fields Geoengineers
Well Type:	Decommissioning	Driller #:	Not Reported
Static Level:	0	Flow Rate (GPM):	0
Flow Type:	Not Reported	PSI:	0
Well Test:	Not Reported	Water Reclamation #:	9

K663
NE
1/4 - 1/2 Mile
Higher

WA WELLS WALOG1000408059

Database:	Ecology Well Logs	Well Log ID:	525765
Well Tag:	AHN084	Project Tag:	Not Reported
Notice of Intent #:	A096682	Date Received:	13-MAR-08
Diameter:	0	Casing Depth:	19
Well Completion:	21-FEB-08	Well Owner:	Warehouse Tork Lift
Well Type:	Decommissioning	Driller #:	Not Reported
Static Level:	0	Flow Rate (GPM):	0
Flow Type:	Not Reported	PSI:	0
Well Test:	Not Reported	Water Reclamation #:	9

K664
NE
1/4 - 1/2 Mile
Higher

WA WELLS WALOG1000408060

Database:	Ecology Well Logs	Well Log ID:	525767
Well Tag:	APS932	Project Tag:	Not Reported
Notice of Intent #:	A096682	Date Received:	13-MAR-08
Diameter:	0	Casing Depth:	8
Well Completion:	21-FEB-08	Well Owner:	Warehouse Tork Lift
Well Type:	Decommissioning	Driller #:	Not Reported
Static Level:	0	Flow Rate (GPM):	0
Flow Type:	Not Reported	PSI:	0
Well Test:	Not Reported	Water Reclamation #:	9

L665
West
1/4 - 1/2 Mile
Lower

WA WELLS WALOG1000377251

Database:	Ecology Well Logs	Well Log ID:	481825
Well Tag:	Not Reported	Project Tag:	Not Reported
Notice of Intent #:	SE01610	Date Received:	19-APR-07
Diameter:	2	Casing Depth:	24
Well Completion:	21-FEB-07	Well Owner:	Binford Metals
Well Type:	Resource Protection	Driller #:	Not Reported
Static Level:	0	Flow Rate (GPM):	0
Flow Type:	Not Reported	PSI:	0
Well Test:	Not Reported	Water Reclamation #:	9

GEOCHECK® - PHYSICAL SETTING SOURCE MAP FINDINGS

Map ID
Direction
Distance
Elevation

Database EDR ID Number

L666
West
1/4 - 1/2 Mile
Lower

WA WELLS WALOG1000377250

Database: Ecology Well Logs
Well Tag: Not Reported
Notice of Intent #: SE01610
Diameter: 2
Well Completion: 21-FEB-07
Well Type: Resource Protection
Static Level: 0
Flow Type: Not Reported
Well Test: Not Reported

Well Log ID: 481824
Project Tag: Not Reported
Date Received: 19-APR-07
Casing Depth: 24
Well Owner: Binford Metals
Driller #: Not Reported
Flow Rate (GPM): 0
PSI: 0
Water Reclamation #: 9

L667
West
1/4 - 1/2 Mile
Lower

WA WELLS WALOG1000377252

Database: Ecology Well Logs
Well Tag: Not Reported
Notice of Intent #: SE01610
Diameter: 2
Well Completion: 21-FEB-07
Well Type: Resource Protection
Static Level: 0
Flow Type: Not Reported
Well Test: Not Reported

Well Log ID: 481827
Project Tag: Not Reported
Date Received: 19-APR-07
Casing Depth: 24
Well Owner: Binford Metals
Driller #: Not Reported
Flow Rate (GPM): 0
PSI: 0
Water Reclamation #: 9

L668
West
1/4 - 1/2 Mile
Lower

WA WELLS WALOG1000381512

Database: Ecology Well Logs
Well Tag: APS221
Notice of Intent #: RE01735
Diameter: 1
Well Completion: 06-MAR-07
Well Type: Resource Protection
Static Level: 0
Flow Type: Not Reported
Well Test: Not Reported

Well Log ID: 487557
Project Tag: Not Reported
Date Received: 11-APR-07
Casing Depth: 36
Well Owner: Binford Metals
Driller #: Not Reported
Flow Rate (GPM): 0
PSI: 0
Water Reclamation #: 9

L669
West
1/4 - 1/2 Mile
Lower

WA WELLS WALOG1000381511

Database: Ecology Well Logs
Well Tag: APS222
Notice of Intent #: RE01735
Diameter: 1

Well Log ID: 487556
Project Tag: Not Reported
Date Received: 11-APR-07
Casing Depth: 30

GEOCHECK® - PHYSICAL SETTING SOURCE MAP FINDINGS

Well Completion:	06-MAR-07	Well Owner:	Binford Metals
Well Type:	Resource Protection	Driller #:	Not Reported
Static Level:	0	Flow Rate (GPM):	0
Flow Type:	Not Reported	PSI:	0
Well Test:	Not Reported	Water Reclamation #:	9

L670
West
1/4 - 1/2 Mile
Lower

WA WELLS WALOG1000377249

Database:	Ecology Well Logs	Well Log ID:	481823
Well Tag:	Not Reported	Project Tag:	Not Reported
Notice of Intent #:	SE01610	Date Received:	19-APR-07
Diameter:	2	Casing Depth:	24
Well Completion:	21-FEB-07	Well Owner:	Binford Metals
Well Type:	Resource Protection	Driller #:	Not Reported
Static Level:	0	Flow Rate (GPM):	0
Flow Type:	Not Reported	PSI:	0
Well Test:	Not Reported	Water Reclamation #:	9

L671
West
1/4 - 1/2 Mile
Lower

WA WELLS WALOG1000300292

Database:	Ecology Well Logs	Well Log ID:	381188
Well Tag:	Not Reported	Project Tag:	Not Reported
Notice of Intent #:	SE00782	Date Received:	07-JUN-04
Diameter:	5	Casing Depth:	80
Well Completion:	07-MAY-04	Well Owner:	Pse
Well Type:	Resource Protection	Driller #:	Not Reported
Static Level:	0	Flow Rate (GPM):	0
Flow Type:	Not Reported	PSI:	0
Well Test:	Not Reported	Water Reclamation #:	9

L672
West
1/4 - 1/2 Mile
Lower

WA WELLS WALOG1000300291

Database:	Ecology Well Logs	Well Log ID:	381187
Well Tag:	Not Reported	Project Tag:	Not Reported
Notice of Intent #:	SE00782	Date Received:	07-JUN-04
Diameter:	5	Casing Depth:	80
Well Completion:	07-MAY-04	Well Owner:	Pse
Well Type:	Resource Protection	Driller #:	Not Reported
Static Level:	0	Flow Rate (GPM):	0
Flow Type:	Not Reported	PSI:	0
Well Test:	Not Reported	Water Reclamation #:	9

GEOCHECK® - PHYSICAL SETTING SOURCE MAP FINDINGS

Map ID
Direction
Distance
Elevation

Database EDR ID Number

L673
West
1/4 - 1/2 Mile
Lower

WA WELLS WALOG1000377246

Database: Ecology Well Logs
Well Tag: Not Reported
Notice of Intent #: SE01610
Diameter: 2
Well Completion: 21-FEB-07
Well Type: Resource Protection
Static Level: 0
Flow Type: Not Reported
Well Test: Not Reported

Well Log ID: 481820
Project Tag: Not Reported
Date Received: 19-APR-07
Casing Depth: 24
Well Owner: Binford Metals
Driller #: Not Reported
Flow Rate (GPM): 0
PSI: 0
Water Reclamation #: 9

L674
West
1/4 - 1/2 Mile
Lower

WA WELLS WALOG1000377248

Database: Ecology Well Logs
Well Tag: Not Reported
Notice of Intent #: SE01610
Diameter: 2
Well Completion: 21-FEB-07
Well Type: Resource Protection
Static Level: 0
Flow Type: Not Reported
Well Test: Not Reported

Well Log ID: 481822
Project Tag: Not Reported
Date Received: 19-APR-07
Casing Depth: 24
Well Owner: Binford Metals
Driller #: Not Reported
Flow Rate (GPM): 0
PSI: 0
Water Reclamation #: 9

L675
West
1/4 - 1/2 Mile
Lower

WA WELLS WALOG1000377247

Database: Ecology Well Logs
Well Tag: Not Reported
Notice of Intent #: SE01610
Diameter: 2
Well Completion: 21-FEB-07
Well Type: Resource Protection
Static Level: 0
Flow Type: Not Reported
Well Test: Not Reported

Well Log ID: 481821
Project Tag: Not Reported
Date Received: 19-APR-07
Casing Depth: 24
Well Owner: Binford Metals
Driller #: Not Reported
Flow Rate (GPM): 0
PSI: 0
Water Reclamation #: 9

L676
West
1/4 - 1/2 Mile
Lower

WA WELLS WALOG1000392031

Database: Ecology Well Logs
Well Tag: APS807
Notice of Intent #: R070681
Diameter: 0

Well Log ID: 503531
Project Tag: Not Reported
Date Received: 27-SEP-07
Casing Depth: 3

GEOCHECK® - PHYSICAL SETTING SOURCE MAP FINDINGS

Well Completion:	26-FEB-07	Well Owner:	Shannon And Wilson
Well Type:	Resource Protection	Driller #:	Not Reported
Static Level:	0	Flow Rate (GPM):	0
Flow Type:	Not Reported	PSI:	0
Well Test:	Not Reported	Water Reclamation #:	9

L677
West
1/4 - 1/2 Mile
Lower

WA WELLS WALOG1000392030

Database:	Ecology Well Logs	Well Log ID:	503530
Well Tag:	APS806	Project Tag:	Not Reported
Notice of Intent #:	R070681	Date Received:	27-SEP-07
Diameter:	0	Casing Depth:	3
Well Completion:	26-FEB-07	Well Owner:	Shannon And Wilson
Well Type:	Resource Protection	Driller #:	Not Reported
Static Level:	0	Flow Rate (GPM):	0
Flow Type:	Not Reported	PSI:	0
Well Test:	Not Reported	Water Reclamation #:	9

L678
West
1/4 - 1/2 Mile
Lower

WA WELLS WALOG1000392032

Database:	Ecology Well Logs	Well Log ID:	503532
Well Tag:	APS808	Project Tag:	Not Reported
Notice of Intent #:	R070681	Date Received:	27-SEP-07
Diameter:	0	Casing Depth:	3
Well Completion:	26-FEB-07	Well Owner:	Shannon And Wilson
Well Type:	Resource Protection	Driller #:	Not Reported
Static Level:	0	Flow Rate (GPM):	0
Flow Type:	Not Reported	PSI:	0
Well Test:	Not Reported	Water Reclamation #:	9

L679
West
1/4 - 1/2 Mile
Lower

WA WELLS WALOG1000392034

Database:	Ecology Well Logs	Well Log ID:	503534
Well Tag:	APS810	Project Tag:	Not Reported
Notice of Intent #:	R070681	Date Received:	27-SEP-07
Diameter:	0	Casing Depth:	3
Well Completion:	26-FEB-07	Well Owner:	Shannon And Wilson
Well Type:	Resource Protection	Driller #:	Not Reported
Static Level:	0	Flow Rate (GPM):	0
Flow Type:	Not Reported	PSI:	0
Well Test:	Not Reported	Water Reclamation #:	9

GEOCHECK® - PHYSICAL SETTING SOURCE MAP FINDINGS

Map ID
Direction
Distance
Elevation

Database EDR ID Number

L680
West
1/4 - 1/2 Mile
Lower

WA WELLS WALOG1000392033

Database:	Ecology Well Logs	Well Log ID:	503533
Well Tag:	APS809	Project Tag:	Not Reported
Notice of Intent #:	R070681	Date Received:	27-SEP-07
Diameter:	0	Casing Depth:	3
Well Completion:	26-FEB-07	Well Owner:	Shannon And Wilson
Well Type:	Resource Protection	Driller #:	Not Reported
Static Level:	0	Flow Rate (GPM):	0
Flow Type:	Not Reported	PSI:	0
Well Test:	Not Reported	Water Reclamation #:	9

L681
West
1/4 - 1/2 Mile
Lower

WA WELLS WALOG1000392029

Database:	Ecology Well Logs	Well Log ID:	503529
Well Tag:	APS805	Project Tag:	Not Reported
Notice of Intent #:	R070681	Date Received:	27-SEP-07
Diameter:	0	Casing Depth:	3
Well Completion:	26-FEB-07	Well Owner:	Shannon And Wilson
Well Type:	Resource Protection	Driller #:	Not Reported
Static Level:	0	Flow Rate (GPM):	0
Flow Type:	Not Reported	PSI:	0
Well Test:	Not Reported	Water Reclamation #:	9

L682
West
1/4 - 1/2 Mile
Lower

WA WELLS WALOG1000392025

Database:	Ecology Well Logs	Well Log ID:	503524
Well Tag:	APS801	Project Tag:	Not Reported
Notice of Intent #:	R070681	Date Received:	27-SEP-07
Diameter:	0	Casing Depth:	3
Well Completion:	26-FEB-07	Well Owner:	Shannon And Wilson
Well Type:	Resource Protection	Driller #:	Not Reported
Static Level:	0	Flow Rate (GPM):	0
Flow Type:	Not Reported	PSI:	0
Well Test:	Not Reported	Water Reclamation #:	9

L683
West
1/4 - 1/2 Mile
Lower

WA WELLS WALOG1000381513

Database:	Ecology Well Logs	Well Log ID:	487558
Well Tag:	APS220	Project Tag:	Not Reported
Notice of Intent #:	RE01735	Date Received:	11-APR-07
Diameter:	1	Casing Depth:	36

GEOCHECK® - PHYSICAL SETTING SOURCE MAP FINDINGS

Well Completion:	06-MAR-07	Well Owner:	Binford Metals
Well Type:	Resource Protection	Driller #:	Not Reported
Static Level:	0	Flow Rate (GPM):	0
Flow Type:	Not Reported	PSI:	0
Well Test:	Not Reported	Water Reclamation #:	9

L684
West
1/4 - 1/2 Mile
Lower

WA WELLS WALOG1000392026

Database:	Ecology Well Logs	Well Log ID:	503525
Well Tag:	APS802	Project Tag:	Not Reported
Notice of Intent #:	R070681	Date Received:	27-SEP-07
Diameter:	0	Casing Depth:	3
Well Completion:	26-FEB-07	Well Owner:	Shannon And Wilson
Well Type:	Resource Protection	Driller #:	Not Reported
Static Level:	0	Flow Rate (GPM):	0
Flow Type:	Not Reported	PSI:	0
Well Test:	Not Reported	Water Reclamation #:	9

L685
West
1/4 - 1/2 Mile
Lower

WA WELLS WALOG1000392028

Database:	Ecology Well Logs	Well Log ID:	503528
Well Tag:	APS804	Project Tag:	Not Reported
Notice of Intent #:	R070681	Date Received:	27-SEP-07
Diameter:	0	Casing Depth:	3
Well Completion:	26-FEB-07	Well Owner:	Shannon And Wilson
Well Type:	Resource Protection	Driller #:	Not Reported
Static Level:	0	Flow Rate (GPM):	0
Flow Type:	Not Reported	PSI:	0
Well Test:	Not Reported	Water Reclamation #:	9

L686
West
1/4 - 1/2 Mile
Lower

WA WELLS WALOG1000392027

Database:	Ecology Well Logs	Well Log ID:	503526
Well Tag:	APS803	Project Tag:	Not Reported
Notice of Intent #:	R070681	Date Received:	27-SEP-07
Diameter:	0	Casing Depth:	3
Well Completion:	26-FEB-07	Well Owner:	Shannon And Wilson
Well Type:	Resource Protection	Driller #:	Not Reported
Static Level:	0	Flow Rate (GPM):	0
Flow Type:	Not Reported	PSI:	0
Well Test:	Not Reported	Water Reclamation #:	9

GEOCHECK® - PHYSICAL SETTING SOURCE MAP FINDINGS

Map ID
Direction
Distance
Elevation

Database EDR ID Number

687
NNW
1/4 - 1/2 Mile
Lower

FED USGS USGS40001256477

Organization ID:	USGS-WA	Type:	Well
Organization Name:	USGS Washington Water Science Center	HUC:	17110013
Monitor Location:	22N/04E-24L01	Drainage Area Units:	Not Reported
Description:	Not Reported	Contrib Drainage Area Units:	Not Reported
Drainage Area:	Not Reported	Formation Type:	Not Reported
Contrib Drainage Area:	Not Reported	Construction Date:	19810617
Aquifer:	Not Reported	Well Depth Units:	ft
Aquifer Type:	Not Reported	Well Hole Depth Units:	ft
Well Depth:	78		
Well Hole Depth:	78		

Ground water levels,Number of Measurements:	1	Level reading date:	1981-06-17
Feet below surface:	8	Feet to sea level:	Not Reported
Note:	Not Reported		

688
WSW
1/4 - 1/2 Mile
Lower

WA WELLS WALOG1000482931

Database:	Ecology Well Logs	Well Log ID:	644691
Well Tag:	Not Reported	Project Tag:	Not Reported
Notice of Intent #:	RE03942	Date Received:	03-DEC-09
Diameter:	12	Casing Depth:	35
Well Completion:	02-NOV-09	Well Owner:	City Of Kent
Well Type:	Resource Protection	Driller #:	Not Reported
Static Level:	0	Flow Rate (GPM):	0
Flow Type:	Not Reported	PSI:	0
Well Test:	Not Reported	Water Reclamation #:	9

M689
SE
1/4 - 1/2 Mile
Lower

WA WELLS WALOG1000443267

Database:	Ecology Well Logs	Well Log ID:	574066
Well Tag:	Not Reported	Project Tag:	Not Reported
Notice of Intent #:	EE00877	Date Received:	06-FEB-09
Diameter:	1	Casing Depth:	20
Well Completion:	12-JAN-09	Well Owner:	Bmc West (Former Lumber Yard) Trc Solutions
Well Type:	Resource Protection	Driller #:	Not Reported
Static Level:	0	Flow Rate (GPM):	0
Flow Type:	Not Reported	PSI:	0
Well Test:	Not Reported	Water Reclamation #:	9

GEOCHECK® - PHYSICAL SETTING SOURCE MAP FINDINGS

Map ID
Direction
Distance
Elevation

Database EDR ID Number

M690
SE
1/4 - 1/2 Mile
Lower

WA WELLS WALOG1000443268

Database:	Ecology Well Logs	Well Log ID:	574067
Well Tag:	Not Reported	Project Tag:	Not Reported
Notice of Intent #:	EE00877	Date Received:	06-FEB-09
Diameter:	1	Casing Depth:	20
Well Completion:	12-JAN-09	Well Owner:	Bmc West (Former Lumber Yard) Trc Solutions
Well Type:	Resource Protection	Driller #:	Not Reported
Static Level:	0	Flow Rate (GPM):	0
Flow Type:	Not Reported	PSI:	0
Well Test:	Not Reported	Water Reclamation #:	9

M691
SE
1/4 - 1/2 Mile
Lower

WA WELLS WALOG1000443269

Database:	Ecology Well Logs	Well Log ID:	574068
Well Tag:	Not Reported	Project Tag:	Not Reported
Notice of Intent #:	AE05051	Date Received:	06-FEB-09
Diameter:	1	Casing Depth:	20
Well Completion:	12-JAN-09	Well Owner:	Bmc West (Former Lumber Yard) Trc Solutions
Well Type:	Decommisioning	Driller #:	Not Reported
Static Level:	0	Flow Rate (GPM):	0
Flow Type:	Not Reported	PSI:	0
Well Test:	Not Reported	Water Reclamation #:	9

M692
SE
1/4 - 1/2 Mile
Lower

WA WELLS WALOG1000443264

Database:	Ecology Well Logs	Well Log ID:	574063
Well Tag:	Not Reported	Project Tag:	Not Reported
Notice of Intent #:	EE00877	Date Received:	06-FEB-09
Diameter:	1	Casing Depth:	20
Well Completion:	12-JAN-09	Well Owner:	Bmc West (Former Lumber Yard) Trc Solutions
Well Type:	Resource Protection	Driller #:	Not Reported
Static Level:	0	Flow Rate (GPM):	0
Flow Type:	Not Reported	PSI:	0
Well Test:	Not Reported	Water Reclamation #:	9

M693
SE
1/4 - 1/2 Mile
Lower

WA WELLS WALOG1000443265

Database:	Ecology Well Logs	Well Log ID:	574064
Well Tag:	Not Reported	Project Tag:	Not Reported
Notice of Intent #:	EE00877	Date Received:	06-FEB-09
Diameter:	1	Casing Depth:	20

GEOCHECK® - PHYSICAL SETTING SOURCE MAP FINDINGS

Well Completion:	12-JAN-09	Well Owner:	Bmc West (Former Lumber Yard) Trc Solutions
Well Type:	Resource Protection	Driller #:	Not Reported
Static Level:	0	Flow Rate (GPM):	0
Flow Type:	Not Reported	PSI:	0
Well Test:	Not Reported	Water Reclamation #:	9

M694
SE
1/4 - 1/2 Mile
Lower

WA WELLS WALOG1000443266

Database:	Ecology Well Logs	Well Log ID:	574065
Well Tag:	Not Reported	Project Tag:	Not Reported
Notice of Intent #:	EE00877	Date Received:	06-FEB-09
Diameter:	1	Casing Depth:	20
Well Completion:	12-JAN-09	Well Owner:	Bmc West (Former Lumber Yard) Trc Solutions
Well Type:	Resource Protection	Driller #:	Not Reported
Static Level:	0	Flow Rate (GPM):	0
Flow Type:	Not Reported	PSI:	0
Well Test:	Not Reported	Water Reclamation #:	9

M695
SE
1/4 - 1/2 Mile
Lower

WA WELLS WALOG1000443270

Database:	Ecology Well Logs	Well Log ID:	574069
Well Tag:	Not Reported	Project Tag:	Not Reported
Notice of Intent #:	AE05051	Date Received:	06-FEB-09
Diameter:	1	Casing Depth:	20
Well Completion:	12-JAN-09	Well Owner:	Bmc West (Former Lumber Yard) Trc Solutions
Well Type:	Decommissioning	Driller #:	Not Reported
Static Level:	0	Flow Rate (GPM):	0
Flow Type:	Not Reported	PSI:	0
Well Test:	Not Reported	Water Reclamation #:	9

M696
SE
1/4 - 1/2 Mile
Lower

WA WELLS WALOG1000509808

Database:	Ecology Well Logs	Well Log ID:	697990
Well Tag:	Not Reported	Project Tag:	Not Reported
Notice of Intent #:	EE01730	Date Received:	24-NOV-10
Diameter:	2	Casing Depth:	20
Well Completion:	19-NOV-10	Well Owner:	Graves Spray Supply
Well Type:	Resource Protection	Driller #:	Not Reported
Static Level:	0	Flow Rate (GPM):	0
Flow Type:	Not Reported	PSI:	0
Well Test:	Not Reported	Water Reclamation #:	9

GEOCHECK® - PHYSICAL SETTING SOURCE MAP FINDINGS

Map ID
Direction
Distance
Elevation

Database EDR ID Number

M697
SE
1/4 - 1/2 Mile
Lower

WA WELLS WALOG1000509809

Database:	Ecology Well Logs	Well Log ID:	697992
Well Tag:	Not Reported	Project Tag:	Not Reported
Notice of Intent #:	EE01730	Date Received:	24-NOV-10
Diameter:	2	Casing Depth:	20
Well Completion:	19-NOV-10	Well Owner:	Graves Spray Supply
Well Type:	Resource Protection	Driller #:	Not Reported
Static Level:	0	Flow Rate (GPM):	0
Flow Type:	Not Reported	PSI:	0
Well Test:	Not Reported	Water Reclamation #:	9

M698
SE
1/4 - 1/2 Mile
Lower

WA WELLS WALOG1000509810

Database:	Ecology Well Logs	Well Log ID:	697994
Well Tag:	Not Reported	Project Tag:	Not Reported
Notice of Intent #:	EE01730	Date Received:	24-NOV-10
Diameter:	2	Casing Depth:	20
Well Completion:	19-NOV-10	Well Owner:	Graves Spray Supply
Well Type:	Resource Protection	Driller #:	Not Reported
Static Level:	0	Flow Rate (GPM):	0
Flow Type:	Not Reported	PSI:	0
Well Test:	Not Reported	Water Reclamation #:	9

M699
SE
1/4 - 1/2 Mile
Lower

WA WELLS WALOG1000443271

Database:	Ecology Well Logs	Well Log ID:	574070
Well Tag:	Not Reported	Project Tag:	Not Reported
Notice of Intent #:	AE05051	Date Received:	06-FEB-09
Diameter:	1	Casing Depth:	20
Well Completion:	12-JAN-09	Well Owner:	Bmc West (Former Lumber Yard) Trc Solutions
Well Type:	Decommisioning	Driller #:	Not Reported
Static Level:	0	Flow Rate (GPM):	0
Flow Type:	Not Reported	PSI:	0
Well Test:	Not Reported	Water Reclamation #:	9

M700
SE
1/4 - 1/2 Mile
Lower

WA WELLS WALOG1000443272

Database:	Ecology Well Logs	Well Log ID:	574071
Well Tag:	Not Reported	Project Tag:	Not Reported
Notice of Intent #:	AE05051	Date Received:	06-FEB-09
Diameter:	1	Casing Depth:	20

GEOCHECK® - PHYSICAL SETTING SOURCE MAP FINDINGS

Well Completion:	12-JAN-09	Well Owner:	Bmc West (Former Lumber Yard) Trc Solutions
Well Type:	Decommissioning	Driller #:	Not Reported
Static Level:	0	Flow Rate (GPM):	0
Flow Type:	Not Reported	PSI:	0
Well Test:	Not Reported	Water Reclamation #:	9

M701
SE
1/4 - 1/2 Mile
Lower

WA WELLS WALOG1000443273

Database:	Ecology Well Logs	Well Log ID:	574072
Well Tag:	Not Reported	Project Tag:	Not Reported
Notice of Intent #:	AE05051	Date Received:	06-FEB-09
Diameter:	1	Casing Depth:	20
Well Completion:	12-JAN-09	Well Owner:	Bmc West (Former Lumber Yard) Trc Solutions
Well Type:	Decommissioning	Driller #:	Not Reported
Static Level:	0	Flow Rate (GPM):	0
Flow Type:	Not Reported	PSI:	0
Well Test:	Not Reported	Water Reclamation #:	9

M702
SE
1/4 - 1/2 Mile
Lower

WA WELLS WALOG1000179792

Database:	Ecology Well Logs	Well Log ID:	204492
Well Tag:	Not Reported	Project Tag:	Not Reported
Notice of Intent #:	R028558	Date Received:	13-NOV-97
Diameter:	0	Casing Depth:	0
Well Completion:	15-NOV-97	Well Owner:	Riverbend Commerce Properties
Well Type:	Resource Protection	Driller #:	Not Reported
Static Level:	0	Flow Rate (GPM):	0
Flow Type:	Not Reported	PSI:	0
Well Test:	Not Reported	Water Reclamation #:	9

M703
SE
1/4 - 1/2 Mile
Lower

WA WELLS WALOG1000179793

Database:	Ecology Well Logs	Well Log ID:	204493
Well Tag:	Not Reported	Project Tag:	Not Reported
Notice of Intent #:	R028558	Date Received:	13-NOV-97
Diameter:	0	Casing Depth:	0
Well Completion:	15-NOV-97	Well Owner:	Riverbend Commerce Properties
Well Type:	Resource Protection	Driller #:	Not Reported
Static Level:	0	Flow Rate (GPM):	0
Flow Type:	Not Reported	PSI:	0
Well Test:	Not Reported	Water Reclamation #:	9

GEOCHECK® - PHYSICAL SETTING SOURCE MAP FINDINGS

Map ID
Direction
Distance
Elevation

Database EDR ID Number

M704
SE
1/4 - 1/2 Mile
Lower

WA WELLS WALOG1000179794

Database:	Ecology Well Logs	Well Log ID:	204494
Well Tag:	Not Reported	Project Tag:	Not Reported
Notice of Intent #:	R028558	Date Received:	13-NOV-97
Diameter:	0	Casing Depth:	0
Well Completion:	15-NOV-97	Well Owner:	Riverbend Commerce Properties
Well Type:	Resource Protection	Driller #:	Not Reported
Static Level:	0	Flow Rate (GPM):	0
Flow Type:	Not Reported	PSI:	0
Well Test:	Not Reported	Water Reclamation #:	9

M705
SE
1/4 - 1/2 Mile
Lower

WA WELLS WALOG1000179789

Database:	Ecology Well Logs	Well Log ID:	204489
Well Tag:	Not Reported	Project Tag:	Not Reported
Notice of Intent #:	R028558	Date Received:	13-NOV-97
Diameter:	0	Casing Depth:	0
Well Completion:	15-NOV-97	Well Owner:	Riverbend Commerce Properties
Well Type:	Resource Protection	Driller #:	Not Reported
Static Level:	0	Flow Rate (GPM):	0
Flow Type:	Not Reported	PSI:	0
Well Test:	Not Reported	Water Reclamation #:	9

M706
SE
1/4 - 1/2 Mile
Lower

WA WELLS WALOG1000179790

Database:	Ecology Well Logs	Well Log ID:	204490
Well Tag:	Not Reported	Project Tag:	Not Reported
Notice of Intent #:	R028558	Date Received:	13-NOV-97
Diameter:	0	Casing Depth:	0
Well Completion:	15-NOV-97	Well Owner:	Riverbend Commerce Properties
Well Type:	Resource Protection	Driller #:	Not Reported
Static Level:	0	Flow Rate (GPM):	0
Flow Type:	Not Reported	PSI:	0
Well Test:	Not Reported	Water Reclamation #:	9

M707
SE
1/4 - 1/2 Mile
Lower

WA WELLS WALOG1000179791

Database:	Ecology Well Logs	Well Log ID:	204491
Well Tag:	Not Reported	Project Tag:	Not Reported
Notice of Intent #:	R028558	Date Received:	13-NOV-97
Diameter:	0	Casing Depth:	0

GEOCHECK® - PHYSICAL SETTING SOURCE MAP FINDINGS

Well Completion:	15-NOV-97	Well Owner:	Riverbend Commerce Properties
Well Type:	Resource Protection	Driller #:	Not Reported
Static Level:	0	Flow Rate (GPM):	0
Flow Type:	Not Reported	PSI:	0
Well Test:	Not Reported	Water Reclamation #:	9

M708

SE

1/4 - 1/2 Mile

Lower

WA WELLS

WALOG1000179795

Database:	Ecology Well Logs	Well Log ID:	204495
Well Tag:	Not Reported	Project Tag:	Not Reported
Notice of Intent #:	R028558	Date Received:	13-NOV-97
Diameter:	0	Casing Depth:	0
Well Completion:	15-NOV-97	Well Owner:	Riverbend Commerce Properties
Well Type:	Resource Protection	Driller #:	Not Reported
Static Level:	0	Flow Rate (GPM):	0
Flow Type:	Not Reported	PSI:	0
Well Test:	Not Reported	Water Reclamation #:	9

M709

SE

1/4 - 1/2 Mile

Lower

WA WELLS

WALOG1000356796

Database:	Ecology Well Logs	Well Log ID:	452745
Well Tag:	Not Reported	Project Tag:	Not Reported
Notice of Intent #:	A084709	Date Received:	14-AUG-06
Diameter:	2	Casing Depth:	20
Well Completion:	10-JUL-06	Well Owner:	South Central Farm Llc
Well Type:	Decommisioning	Driller #:	Not Reported
Static Level:	0	Flow Rate (GPM):	0
Flow Type:	Not Reported	PSI:	0
Well Test:	Not Reported	Water Reclamation #:	9

M710

SE

1/4 - 1/2 Mile

Lower

WA WELLS

WALOG1000356797

Database:	Ecology Well Logs	Well Log ID:	452746
Well Tag:	Not Reported	Project Tag:	Not Reported
Notice of Intent #:	A084709	Date Received:	14-AUG-06
Diameter:	2	Casing Depth:	20
Well Completion:	10-JUL-06	Well Owner:	South Central Farm Llc
Well Type:	Decommisioning	Driller #:	Not Reported
Static Level:	0	Flow Rate (GPM):	0
Flow Type:	Not Reported	PSI:	0
Well Test:	Not Reported	Water Reclamation #:	9

GEOCHECK® - PHYSICAL SETTING SOURCE MAP FINDINGS

Map ID
Direction
Distance
Elevation

Database EDR ID Number

M711
SE
1/4 - 1/2 Mile
Lower

WA WELLS WALOG1000356798

Database:	Ecology Well Logs	Well Log ID:	452747
Well Tag:	Not Reported	Project Tag:	Not Reported
Notice of Intent #:	A084709	Date Received:	14-AUG-06
Diameter:	2	Casing Depth:	20
Well Completion:	10-JUL-06	Well Owner:	South Central Farm Llc
Well Type:	Decommisioning	Driller #:	Not Reported
Static Level:	0	Flow Rate (GPM):	0
Flow Type:	Not Reported	PSI:	0
Well Test:	Not Reported	Water Reclamation #:	9

M712
SE
1/4 - 1/2 Mile
Lower

WA WELLS WALOG1000356793

Database:	Ecology Well Logs	Well Log ID:	452742
Well Tag:	Not Reported	Project Tag:	Not Reported
Notice of Intent #:	E003299	Date Received:	14-AUG-06
Diameter:	2	Casing Depth:	20
Well Completion:	10-JUL-06	Well Owner:	South Central Farm Llc
Well Type:	Resource Protection	Driller #:	Not Reported
Static Level:	0	Flow Rate (GPM):	0
Flow Type:	Not Reported	PSI:	0
Well Test:	Not Reported	Water Reclamation #:	9

M713
SE
1/4 - 1/2 Mile
Lower

WA WELLS WALOG1000356794

Database:	Ecology Well Logs	Well Log ID:	452743
Well Tag:	Not Reported	Project Tag:	Not Reported
Notice of Intent #:	E003299	Date Received:	14-AUG-06
Diameter:	2	Casing Depth:	20
Well Completion:	10-JUL-06	Well Owner:	South Central Farm Llc
Well Type:	Resource Protection	Driller #:	Not Reported
Static Level:	0	Flow Rate (GPM):	0
Flow Type:	Not Reported	PSI:	0
Well Test:	Not Reported	Water Reclamation #:	9

M714
SE
1/4 - 1/2 Mile
Lower

WA WELLS WALOG1000356795

Database:	Ecology Well Logs	Well Log ID:	452744
Well Tag:	Not Reported	Project Tag:	Not Reported
Notice of Intent #:	E003299	Date Received:	14-AUG-06
Diameter:	2	Casing Depth:	20

GEOCHECK® - PHYSICAL SETTING SOURCE MAP FINDINGS

Well Completion:	10-JUL-06	Well Owner:	South Central Farm Llc
Well Type:	Resource Protection	Driller #:	Not Reported
Static Level:	0	Flow Rate (GPM):	0
Flow Type:	Not Reported	PSI:	0
Well Test:	Not Reported	Water Reclamation #:	9

M715
SE
1/4 - 1/2 Mile
Lower

WA WELLS WALOG1000511536

Database:	Ecology Well Logs	Well Log ID:	701268
Well Tag:	Not Reported	Project Tag:	Not Reported
Notice of Intent #:	AE11603	Date Received:	11-JAN-11
Diameter:	2	Casing Depth:	19
Well Completion:	13-DEC-10	Well Owner:	Graves Spray Supply Net Compliance
Well Type:	Decommisioning	Driller #:	Not Reported
Static Level:	0	Flow Rate (GPM):	0
Flow Type:	Not Reported	PSI:	0
Well Test:	Not Reported	Water Reclamation #:	9

M716
SE
1/4 - 1/2 Mile
Lower

WA WELLS WALOG1000511537

Database:	Ecology Well Logs	Well Log ID:	701270
Well Tag:	Not Reported	Project Tag:	Not Reported
Notice of Intent #:	AE11603	Date Received:	11-JAN-11
Diameter:	2	Casing Depth:	19
Well Completion:	13-DEC-10	Well Owner:	Graves Spray Supply Net Compliance
Well Type:	Decommisioning	Driller #:	Not Reported
Static Level:	0	Flow Rate (GPM):	0
Flow Type:	Not Reported	PSI:	0
Well Test:	Not Reported	Water Reclamation #:	9

M717
SE
1/4 - 1/2 Mile
Lower

WA WELLS WALOG1000511679

Database:	Ecology Well Logs	Well Log ID:	701522
Well Tag:	Not Reported	Project Tag:	Not Reported
Notice of Intent #:	EE01770	Date Received:	11-JAN-11
Diameter:	2	Casing Depth:	19
Well Completion:	13-DEC-10	Well Owner:	Graves Spray Supply Net Compliance
Well Type:	Resource Protection	Driller #:	Not Reported
Static Level:	0	Flow Rate (GPM):	0
Flow Type:	Not Reported	PSI:	0
Well Test:	Not Reported	Water Reclamation #:	9

GEOCHECK® - PHYSICAL SETTING SOURCE MAP FINDINGS

Map ID
Direction
Distance
Elevation

Database EDR ID Number

M718

SE

1/4 - 1/2 Mile

Lower

WA WELLS

WALOG1000511533

Database:	Ecology Well Logs	Well Log ID:	701263
Well Tag:	Not Reported	Project Tag:	Not Reported
Notice of Intent #:	AE11603	Date Received:	11-JAN-11
Diameter:	2	Casing Depth:	19
Well Completion:	13-DEC-10	Well Owner:	Graves Spray Supply Net Compliance
Well Type:	Decommisioning	Driller #:	Not Reported
Static Level:	0	Flow Rate (GPM):	0
Flow Type:	Not Reported	PSI:	0
Well Test:	Not Reported	Water Reclamation #:	9

M719

SE

1/4 - 1/2 Mile

Lower

WA WELLS

WALOG1000511534

Database:	Ecology Well Logs	Well Log ID:	701265
Well Tag:	Not Reported	Project Tag:	Not Reported
Notice of Intent #:	AE11603	Date Received:	11-JAN-11
Diameter:	2	Casing Depth:	19
Well Completion:	13-DEC-10	Well Owner:	Graves Spray Supply Net Compliance
Well Type:	Decommisioning	Driller #:	Not Reported
Static Level:	0	Flow Rate (GPM):	0
Flow Type:	Not Reported	PSI:	0
Well Test:	Not Reported	Water Reclamation #:	9

M720

SE

1/4 - 1/2 Mile

Lower

WA WELLS

WALOG1000511535

Database:	Ecology Well Logs	Well Log ID:	701267
Well Tag:	Not Reported	Project Tag:	Not Reported
Notice of Intent #:	AE11603	Date Received:	11-JAN-11
Diameter:	2	Casing Depth:	19
Well Completion:	13-DEC-10	Well Owner:	Graves Spray Supply Net Compliance
Well Type:	Decommisioning	Driller #:	Not Reported
Static Level:	0	Flow Rate (GPM):	0
Flow Type:	Not Reported	PSI:	0
Well Test:	Not Reported	Water Reclamation #:	9

M721

SE

1/4 - 1/2 Mile

Lower

WA WELLS

WALOG1000580000

Database:	Ecology Well Logs	Well Log ID:	835632
Well Tag:	BHS621	Project Tag:	Not Reported
Notice of Intent #:	RE07804	Date Received:	07-JAN-13
Diameter:	6	Casing Depth:	80

GEOCHECK® - PHYSICAL SETTING SOURCE MAP FINDINGS

Well Completion:	20-NOV-12	Well Owner:	Graves Spray Supply Inc. Geoengineers
Well Type:	Resource Protection	Driller #:	Not Reported
Static Level:	0	Flow Rate (GPM):	0
Flow Type:	Not Reported	PSI:	0
Well Test:	Not Reported	Water Reclamation #:	9

M722
SE
1/4 - 1/2 Mile
Lower

WA WELLS WALOG1000740760

Database:	Ecology Well Logs	Well Log ID:	1596144
Well Tag:	Not Reported	Project Tag:	Not Reported
Notice of Intent #:	AE39654	Date Received:	14-OCT-16
Diameter:	2.25	Casing Depth:	20
Well Completion:	23-SEP-16	Well Owner:	Kent Vapor Well
Well Type:	Decommisioning	Driller #:	3200
Static Level:	0	Flow Rate (GPM):	0
Flow Type:	Static Level	PSI:	0
Well Test:	Not Reported	Water Reclamation #:	9

M723
SE
1/4 - 1/2 Mile
Lower

WA WELLS WALOG1000740766

Database:	Ecology Well Logs	Well Log ID:	1596150
Well Tag:	BJY195	Project Tag:	Not Reported
Notice of Intent #:	RE13343	Date Received:	14-OCT-16
Diameter:	3.75	Casing Depth:	12
Well Completion:	23-SEP-16	Well Owner:	Kent Vapor Well
Well Type:	Resource Protection	Driller #:	3200
Static Level:	0	Flow Rate (GPM):	0
Flow Type:	Not Reported	PSI:	0
Well Test:	Not Reported	Water Reclamation #:	9

M724
SE
1/4 - 1/2 Mile
Lower

WA WELLS WALOG1000740836

Database:	Ecology Well Logs	Well Log ID:	1596238
Well Tag:	Not Reported	Project Tag:	Not Reported
Notice of Intent #:	SE59841	Date Received:	14-OCT-16
Diameter:	2.25	Casing Depth:	20
Well Completion:	23-SEP-16	Well Owner:	Kent Vapor Well
Well Type:	Resource Protection	Driller #:	3200
Static Level:	0	Flow Rate (GPM):	0
Flow Type:	Static Level	PSI:	0
Well Test:	Not Reported	Water Reclamation #:	9

GEOCHECK® - PHYSICAL SETTING SOURCE MAP FINDINGS

Map ID
Direction
Distance
Elevation

Database EDR ID Number

M725

SE
1/4 - 1/2 Mile
Lower

WA WELLS WALOG1000597788

Database:	Ecology Well Logs	Well Log ID:	871448
Well Tag:	BIC584	Project Tag:	Not Reported
Notice of Intent #:	RE08664	Date Received:	29-JUL-13
Diameter:	8	Casing Depth:	50
Well Completion:	02-JUL-13	Well Owner:	Magnum Venus Products Geoengineers
Well Type:	Resource Protection	Driller #:	Not Reported
Static Level:	0	Flow Rate (GPM):	0
Flow Type:	Not Reported	PSI:	0
Well Test:	Not Reported	Water Reclamation #:	9

M726

SE
1/4 - 1/2 Mile
Lower

WA WELLS WALOG1000597789

Database:	Ecology Well Logs	Well Log ID:	871450
Well Tag:	BIC585	Project Tag:	Not Reported
Notice of Intent #:	RE08664	Date Received:	29-JUL-13
Diameter:	10	Casing Depth:	42
Well Completion:	02-JUL-13	Well Owner:	Magnum Venus Products Geoengineers
Well Type:	Resource Protection	Driller #:	Not Reported
Static Level:	0	Flow Rate (GPM):	0
Flow Type:	Not Reported	PSI:	0
Well Test:	Not Reported	Water Reclamation #:	9

M727

SE
1/4 - 1/2 Mile
Lower

WA WELLS WALOG1000597790

Database:	Ecology Well Logs	Well Log ID:	871452
Well Tag:	BIC586	Project Tag:	Not Reported
Notice of Intent #:	RE08664	Date Received:	29-JUL-13
Diameter:	10	Casing Depth:	50
Well Completion:	03-JUL-13	Well Owner:	Magnum Venus Products Geoengineers
Well Type:	Resource Protection	Driller #:	Not Reported
Static Level:	0	Flow Rate (GPM):	0
Flow Type:	Not Reported	PSI:	0
Well Test:	Not Reported	Water Reclamation #:	9

M728

SE
1/4 - 1/2 Mile
Lower

WA WELLS WALOG1000509814

Database:	Ecology Well Logs	Well Log ID:	698002
Well Tag:	Not Reported	Project Tag:	Not Reported
Notice of Intent #:	AE11408	Date Received:	24-NOV-10
Diameter:	2	Casing Depth:	20

GEOCHECK® - PHYSICAL SETTING SOURCE MAP FINDINGS

Well Completion:	19-NOV-10	Well Owner:	Graves Spray Supply
Well Type:	Decommissioning	Driller #:	Not Reported
Static Level:	0	Flow Rate (GPM):	0
Flow Type:	Not Reported	PSI:	0
Well Test:	Not Reported	Water Reclamation #:	9

M729
SE
1/4 - 1/2 Mile
Lower

WA WELLS WALOG1000509815

Database:	Ecology Well Logs	Well Log ID:	698004
Well Tag:	Not Reported	Project Tag:	Not Reported
Notice of Intent #:	AE11408	Date Received:	24-NOV-10
Diameter:	2	Casing Depth:	20
Well Completion:	19-NOV-10	Well Owner:	Graves Spray Supply
Well Type:	Decommissioning	Driller #:	Not Reported
Static Level:	0	Flow Rate (GPM):	0
Flow Type:	Not Reported	PSI:	0
Well Test:	Not Reported	Water Reclamation #:	9

M730
SE
1/4 - 1/2 Mile
Lower

WA WELLS WALOG1000509816

Database:	Ecology Well Logs	Well Log ID:	698006
Well Tag:	Not Reported	Project Tag:	Not Reported
Notice of Intent #:	AE11408	Date Received:	24-NOV-10
Diameter:	2	Casing Depth:	20
Well Completion:	19-NOV-10	Well Owner:	Graves Spray Supply
Well Type:	Decommissioning	Driller #:	Not Reported
Static Level:	0	Flow Rate (GPM):	0
Flow Type:	Not Reported	PSI:	0
Well Test:	Not Reported	Water Reclamation #:	9

M731
SE
1/4 - 1/2 Mile
Lower

WA WELLS WALOG1000509811

Database:	Ecology Well Logs	Well Log ID:	697996
Well Tag:	Not Reported	Project Tag:	Not Reported
Notice of Intent #:	EE01730	Date Received:	24-NOV-10
Diameter:	2	Casing Depth:	20
Well Completion:	19-NOV-10	Well Owner:	Graves Spray Supply
Well Type:	Resource Protection	Driller #:	Not Reported
Static Level:	0	Flow Rate (GPM):	0
Flow Type:	Not Reported	PSI:	0
Well Test:	Not Reported	Water Reclamation #:	9

GEOCHECK® - PHYSICAL SETTING SOURCE MAP FINDINGS

Map ID
Direction
Distance
Elevation

Database EDR ID Number

M732

SE

1/4 - 1/2 Mile
Lower

WA WELLS WALOG1000509812

Database:	Ecology Well Logs	Well Log ID:	697998
Well Tag:	Not Reported	Project Tag:	Not Reported
Notice of Intent #:	EE01730	Date Received:	24-NOV-10
Diameter:	2	Casing Depth:	20
Well Completion:	19-NOV-10	Well Owner:	Graves Spray Supply
Well Type:	Resource Protection	Driller #:	Not Reported
Static Level:	0	Flow Rate (GPM):	0
Flow Type:	Not Reported	PSI:	0
Well Test:	Not Reported	Water Reclamation #:	9

M733

SE

1/4 - 1/2 Mile
Lower

WA WELLS WALOG1000509813

Database:	Ecology Well Logs	Well Log ID:	698000
Well Tag:	Not Reported	Project Tag:	Not Reported
Notice of Intent #:	AE11408	Date Received:	24-NOV-10
Diameter:	2	Casing Depth:	20
Well Completion:	19-NOV-10	Well Owner:	Graves Spray Supply
Well Type:	Decommisioning	Driller #:	Not Reported
Static Level:	0	Flow Rate (GPM):	0
Flow Type:	Not Reported	PSI:	0
Well Test:	Not Reported	Water Reclamation #:	9

M734

SE

1/4 - 1/2 Mile
Lower

WA WELLS WALOG1000509817

Database:	Ecology Well Logs	Well Log ID:	698008
Well Tag:	Not Reported	Project Tag:	Not Reported
Notice of Intent #:	AE11408	Date Received:	24-NOV-10
Diameter:	2	Casing Depth:	20
Well Completion:	19-NOV-10	Well Owner:	Graves Spray Supply
Well Type:	Decommisioning	Driller #:	Not Reported
Static Level:	0	Flow Rate (GPM):	0
Flow Type:	Not Reported	PSI:	0
Well Test:	Not Reported	Water Reclamation #:	9

M735

SE

1/4 - 1/2 Mile
Lower

WA WELLS WALOG1000511530

Database:	Ecology Well Logs	Well Log ID:	701258
Well Tag:	Not Reported	Project Tag:	Not Reported
Notice of Intent #:	EE01770	Date Received:	11-JAN-11
Diameter:	2	Casing Depth:	19

GEOCHECK® - PHYSICAL SETTING SOURCE MAP FINDINGS

Well Completion:	13-DEC-10	Well Owner:	Graves Spray Supply Net Compliance
Well Type:	Resource Protection	Driller #:	Not Reported
Static Level:	0	Flow Rate (GPM):	0
Flow Type:	Not Reported	PSI:	0
Well Test:	Not Reported	Water Reclamation #:	9

M736
SE
1/4 - 1/2 Mile
Lower

WA WELLS WALOG1000511531

Database:	Ecology Well Logs	Well Log ID:	701260
Well Tag:	Not Reported	Project Tag:	Not Reported
Notice of Intent #:	EE01770	Date Received:	11-JAN-11
Diameter:	2	Casing Depth:	19
Well Completion:	13-DEC-10	Well Owner:	Graves Spray Supply Net Compliance
Well Type:	Resource Protection	Driller #:	Not Reported
Static Level:	0	Flow Rate (GPM):	0
Flow Type:	Not Reported	PSI:	0
Well Test:	Not Reported	Water Reclamation #:	9

M737
SE
1/4 - 1/2 Mile
Lower

WA WELLS WALOG1000511532

Database:	Ecology Well Logs	Well Log ID:	701261
Well Tag:	Not Reported	Project Tag:	Not Reported
Notice of Intent #:	AE11603	Date Received:	11-JAN-11
Diameter:	2	Casing Depth:	19
Well Completion:	13-DEC-10	Well Owner:	Graves Spray Supply Net Compliance
Well Type:	Decommisioning	Driller #:	Not Reported
Static Level:	0	Flow Rate (GPM):	0
Flow Type:	Not Reported	PSI:	0
Well Test:	Not Reported	Water Reclamation #:	9

M738
SE
1/4 - 1/2 Mile
Lower

WA WELLS WALOG1000511527

Database:	Ecology Well Logs	Well Log ID:	701252
Well Tag:	Not Reported	Project Tag:	Not Reported
Notice of Intent #:	EE01770	Date Received:	11-JAN-11
Diameter:	2	Casing Depth:	19
Well Completion:	13-DEC-10	Well Owner:	Graves Spray Supply Net Compliance
Well Type:	Resource Protection	Driller #:	Not Reported
Static Level:	0	Flow Rate (GPM):	0
Flow Type:	Not Reported	PSI:	0
Well Test:	Not Reported	Water Reclamation #:	9

GEOCHECK® - PHYSICAL SETTING SOURCE MAP FINDINGS

Map ID
Direction
Distance
Elevation

Database EDR ID Number

M739
SE
1/4 - 1/2 Mile
Lower

WA WELLS WALOG1000511528

Database:	Ecology Well Logs	Well Log ID:	701254
Well Tag:	Not Reported	Project Tag:	Not Reported
Notice of Intent #:	EE01770	Date Received:	11-JAN-11
Diameter:	2	Casing Depth:	19
Well Completion:	13-DEC-10	Well Owner:	Graves Spray Supply Net Compliance
Well Type:	Resource Protection	Driller #:	Not Reported
Static Level:	0	Flow Rate (GPM):	0
Flow Type:	Not Reported	PSI:	0
Well Test:	Not Reported	Water Reclamation #:	9

M740
SE
1/4 - 1/2 Mile
Lower

WA WELLS WALOG1000511529

Database:	Ecology Well Logs	Well Log ID:	701256
Well Tag:	Not Reported	Project Tag:	Not Reported
Notice of Intent #:	EE01770	Date Received:	11-JAN-11
Diameter:	2	Casing Depth:	19
Well Completion:	13-DEC-10	Well Owner:	Graves Spray Supply Net Compliance
Well Type:	Resource Protection	Driller #:	Not Reported
Static Level:	0	Flow Rate (GPM):	0
Flow Type:	Not Reported	PSI:	0
Well Test:	Not Reported	Water Reclamation #:	9

741
ESE
1/2 - 1 Mile
Lower

WA WELLS WALOG1000276928

Database:	Ecology Well Logs	Well Log ID:	354190
Well Tag:	AHL793	Project Tag:	Not Reported
Notice of Intent #:	W159149	Date Received:	28-FEB-03
Diameter:	6	Casing Depth:	94
Well Completion:	21-NOV-02	Well Owner:	Corliss Co
Well Type:	Water	Driller #:	Not Reported
Static Level:	0	Flow Rate (GPM):	0
Flow Type:	Not Reported	PSI:	0
Well Test:	Not Reported	Water Reclamation #:	9

N742
NW
1/2 - 1 Mile
Lower

WA WELLS WALOG1000781360

Database:	Ecology Well Logs	Well Log ID:	1706790
Well Tag:	BKP471	Project Tag:	Not Reported
Notice of Intent #:	RE14660	Date Received:	20-SEP-17
Diameter:	3	Casing Depth:	17

GEOCHECK® - PHYSICAL SETTING SOURCE MAP FINDINGS

Well Completion:	24-JUL-17	Well Owner:	Scott Walters
Well Type:	Resource Protection	Driller #:	3178
Static Level:	12	Flow Rate (GPM):	0
Flow Type:	Static Level	PSI:	0
Well Test:	Not Reported	Water Reclamation #:	9

N743
NW
1/2 - 1 Mile
Lower

WA WELLS WALOG1000781361

Database:	Ecology Well Logs	Well Log ID:	1706791
Well Tag:	BKP471	Project Tag:	Not Reported
Notice of Intent #:	RE14660	Date Received:	20-SEP-17
Diameter:	2	Casing Depth:	20
Well Completion:	25-JUL-17	Well Owner:	Scott Walters
Well Type:	Resource Protection	Driller #:	3178
Static Level:	0	Flow Rate (GPM):	0
Flow Type:	Not Reported	PSI:	0
Well Test:	Not Reported	Water Reclamation #:	9

N744
NW
1/2 - 1 Mile
Lower

WA WELLS WALOG1000781371

Database:	Ecology Well Logs	Well Log ID:	1706815
Well Tag:	BKP468	Project Tag:	Not Reported
Notice of Intent #:	RE14660	Date Received:	20-SEP-17
Diameter:	3	Casing Depth:	17
Well Completion:	24-JUL-17	Well Owner:	Scott Walters
Well Type:	Resource Protection	Driller #:	3178
Static Level:	12	Flow Rate (GPM):	0
Flow Type:	Static Level	PSI:	0
Well Test:	Not Reported	Water Reclamation #:	9

N745
NW
1/2 - 1 Mile
Lower

WA WELLS WALOG1000781359

Database:	Ecology Well Logs	Well Log ID:	1706789
Well Tag:	BKP474	Project Tag:	Not Reported
Notice of Intent #:	RE14660	Date Received:	20-SEP-17
Diameter:	3	Casing Depth:	17
Well Completion:	24-JUL-17	Well Owner:	Scott Walters
Well Type:	Resource Protection	Driller #:	3178
Static Level:	12	Flow Rate (GPM):	0
Flow Type:	Static Level	PSI:	0
Well Test:	Not Reported	Water Reclamation #:	9

GEOCHECK® - PHYSICAL SETTING SOURCE MAP FINDINGS

Map ID
Direction
Distance
Elevation

Database EDR ID Number

N746
NW
1/2 - 1 Mile
Lower

WA WELLS WALOG1000271928

Database: Ecology Well Logs
Well Tag: Not Reported
Notice of Intent #: Not Reported
Diameter: 10
Well Completion: 25-APR-46
Well Type: Water
Static Level: 0
Flow Type: Not Reported
Well Test: Not Reported

Well Log ID: 348787
Project Tag: Not Reported
Date Received: Not Reported
Casing Depth: 284
Well Owner: Pictsweet Foods
Driller #: Not Reported
Flow Rate (GPM): 0
PSI: 0
Water Reclamation #: 9

N747
NW
1/2 - 1 Mile
Lower

WA WELLS WALOG1000781339

Database: Ecology Well Logs
Well Tag: BKP476
Notice of Intent #: RE14660
Diameter: 3
Well Completion: 26-JUL-17
Well Type: Resource Protection
Static Level: 12
Flow Type: Static Level
Well Test: Not Reported

Well Log ID: 1706765
Project Tag: Not Reported
Date Received: 20-SEP-17
Casing Depth: 27
Well Owner: Scott Walters
Driller #: 3178
Flow Rate (GPM): 0
PSI: 0
Water Reclamation #: 9

N748
NW
1/2 - 1 Mile
Lower

WA WELLS WALOG1000781358

Database: Ecology Well Logs
Well Tag: BKP475
Notice of Intent #: RE14660
Diameter: 3
Well Completion: 26-JUL-17
Well Type: Resource Protection
Static Level: 12
Flow Type: Static Level
Well Test: Not Reported

Well Log ID: 1706788
Project Tag: Not Reported
Date Received: 20-SEP-17
Casing Depth: 32
Well Owner: Scott Walters
Driller #: 3178
Flow Rate (GPM): 0
PSI: 0
Water Reclamation #: 9

N749
NW
1/2 - 1 Mile
Lower

WA WELLS WALOG1000781399

Database: Ecology Well Logs
Well Tag: Not Reported
Notice of Intent #: SE62857
Diameter: 2.25

Well Log ID: 1706871
Project Tag: B2
Date Received: 20-SEP-17
Casing Depth: 20

GEOCHECK® - PHYSICAL SETTING SOURCE MAP FINDINGS

Well Completion:	24-JUL-17	Well Owner:	Scott Walters
Well Type:	Resource Protection	Driller #:	3178
Static Level:	12	Flow Rate (GPM):	0
Flow Type:	Static Level	PSI:	0
Well Test:	Not Reported	Water Reclamation #:	9

N750
NW
1/2 - 1 Mile
Lower

WA WELLS WALOG1000792985

Database:	Ecology Well Logs	Well Log ID:	1706876
Well Tag:	Not Reported	Project Tag:	B1
Notice of Intent #:	SE62857	Date Received:	20-SEP-17
Diameter:	2.25	Casing Depth:	20
Well Completion:	24-JUL-17	Well Owner:	Scott Walters
Well Type:	Resource Protection	Driller #:	3178
Static Level:	12	Flow Rate (GPM):	0
Flow Type:	Static Level	PSI:	0
Well Test:	Not Reported	Water Reclamation #:	9

N751
NW
1/2 - 1 Mile
Lower

WA WELLS WALOG1000800672

Database:	Ecology Well Logs	Well Log ID:	1706860
Well Tag:	Not Reported	Project Tag:	B2
Notice of Intent #:	AE44184	Date Received:	20-SEP-17
Diameter:	2.25	Casing Depth:	20
Well Completion:	24-JUL-17	Well Owner:	Scott Walters
Well Type:	Decommisioning	Driller #:	3178
Static Level:	12	Flow Rate (GPM):	0
Flow Type:	Static Level	PSI:	0
Well Test:	Not Reported	Water Reclamation #:	9

N752
NW
1/2 - 1 Mile
Lower

WA WELLS WALOG1000781395

Database:	Ecology Well Logs	Well Log ID:	1706867
Well Tag:	BKP469	Project Tag:	Not Reported
Notice of Intent #:	RE14660	Date Received:	20-SEP-17
Diameter:	3	Casing Depth:	18
Well Completion:	24-JUL-17	Well Owner:	Scott Walters
Well Type:	Resource Protection	Driller #:	3178
Static Level:	12	Flow Rate (GPM):	0
Flow Type:	Static Level	PSI:	0
Well Test:	Not Reported	Water Reclamation #:	9

GEOCHECK® - PHYSICAL SETTING SOURCE MAP FINDINGS

Map ID
Direction
Distance
Elevation

Database EDR ID Number

N753
NW
1/2 - 1 Mile
Lower

WA WELLS WALOG1000781372

Database: Ecology Well Logs
Well Tag: BKP472
Notice of Intent #: RE14660
Diameter: 2
Well Completion: 25-JUL-17
Well Type: Resource Protection
Static Level: 0
Flow Type: Not Reported
Well Test: Not Reported

Well Log ID: 1706816
Project Tag: Not Reported
Date Received: 20-SEP-17
Casing Depth: 20
Well Owner: Scott Walters
Driller #: 3178
Flow Rate (GPM): 0
PSI: 0
Water Reclamation #: 9

N754
NW
1/2 - 1 Mile
Lower

WA WELLS WALOG1000781388

Database: Ecology Well Logs
Well Tag: BKP473
Notice of Intent #: RE14660
Diameter: 3
Well Completion: 24-JUL-17
Well Type: Resource Protection
Static Level: 12
Flow Type: Static Level
Well Test: Not Reported

Well Log ID: 1706846
Project Tag: Not Reported
Date Received: 20-SEP-17
Casing Depth: 17
Well Owner: Scott Walters
Driller #: 3178
Flow Rate (GPM): 0
PSI: 0
Water Reclamation #: 9

N755
NW
1/2 - 1 Mile
Lower

WA WELLS WALOG1000781392

Database: Ecology Well Logs
Well Tag: Not Reported
Notice of Intent #: AE44184
Diameter: 2.25
Well Completion: 24-JUL-17
Well Type: Decommissioning
Static Level: 12
Flow Type: Static Level
Well Test: Not Reported

Well Log ID: 1706864
Project Tag: B1
Date Received: 20-SEP-17
Casing Depth: 20
Well Owner: Scott Walters
Driller #: 3178
Flow Rate (GPM): 0
PSI: 0
Water Reclamation #: 9

756
WSW
1/2 - 1 Mile
Lower

FED USGS USGS40001256080

Organization ID: USGS-WA
Organization Name: USGS Washington Water Science Center
Monitor Location: 22N/04E-25M01
Description: Not Reported

Type: Well
HUC: 17110013

GEOCHECK® - PHYSICAL SETTING SOURCE MAP FINDINGS

Drainage Area: Not Reported
Contrib Drainage Area: Not Reported
Aquifer: Not Reported
Aquifer Type: Not Reported
Well Depth: 86
Well Hole Depth: 86

Drainage Area Units: Not Reported
Contrib Drainage Area Units: Not Reported
Formation Type: Not Reported
Construction Date: 19590101
Well Depth Units: ft
Well Hole Depth Units: ft

Ground water levels, Number of Measurements: 1
Feet below surface: 5.73
Note: Not Reported

Level reading date: 1961-04-11
Feet to sea level: Not Reported

**757
NNE
1/2 - 1 Mile
Higher**

Site ID: 2532
Groundwater Flow: Not Reported
Shallowest Water Table Depth: 11
Deepest Water Table Depth: 13
Average Water Table Depth: Not Reported
Date: 11/21/1991

AQUIFLOW 61407

**O758
North
1/2 - 1 Mile
Higher**

WA WELLS WALOG1000276802

Database: Ecology Well Logs
Well Tag: AHR682
Notice of Intent #: R063461
Diameter: 9
Well Completion: 13-FEB-03
Well Type: Resource Protection
Static Level: 0
Flow Type: Not Reported
Well Test: Not Reported

Well Log ID: 354045
Project Tag: Not Reported
Date Received: 25-FEB-03
Casing Depth: 15
Well Owner: Lsi Adapt Engineering
Driller #: Not Reported
Flow Rate (GPM): 0
PSI: 0
Water Reclamation #: 9

**O759
North
1/2 - 1 Mile
Higher**

WA WELLS WALOG1000276803

Database: Ecology Well Logs
Well Tag: AHR683
Notice of Intent #: R063461
Diameter: 9
Well Completion: 13-FEB-03
Well Type: Resource Protection
Static Level: 0
Flow Type: Not Reported
Well Test: Not Reported

Well Log ID: 354046
Project Tag: Not Reported
Date Received: 25-FEB-03
Casing Depth: 15
Well Owner: Lsi Adapt Engineering
Driller #: Not Reported
Flow Rate (GPM): 0
PSI: 0
Water Reclamation #: 9

**O760
North
1/2 - 1 Mile
Higher**

WA WELLS WALOG1000276801

Database: Ecology Well Logs
Well Tag: AHR681

Well Log ID: 354044
Project Tag: Not Reported

GEOCHECK® - PHYSICAL SETTING SOURCE MAP FINDINGS

Notice of Intent #:	R063461	Date Received:	25-FEB-03
Diameter:	9	Casing Depth:	15
Well Completion:	13-FEB-03	Well Owner:	Lsi Adapt Engineering
Well Type:	Resource Protection	Driller #:	Not Reported
Static Level:	0	Flow Rate (GPM):	0
Flow Type:	Not Reported	PSI:	0
Well Test:	Not Reported	Water Reclamation #:	9

O761
North
1/2 - 1 Mile
Higher

WA WELLS WALOG1000244860

Database:	Ecology Well Logs	Well Log ID:	318289
Well Tag:	AGR117	Project Tag:	Not Reported
Notice of Intent #:	R058731	Date Received:	12-DEC-01
Diameter:	0	Casing Depth:	12
Well Completion:	19-NOV-01	Well Owner:	It Corp
Well Type:	Resource Protection	Driller #:	Not Reported
Static Level:	0	Flow Rate (GPM):	0
Flow Type:	Not Reported	PSI:	0
Well Test:	Not Reported	Water Reclamation #:	9

O762
North
1/2 - 1 Mile
Higher

WA WELLS WALOG1000276800

Database:	Ecology Well Logs	Well Log ID:	354043
Well Tag:	AHR680	Project Tag:	Not Reported
Notice of Intent #:	R063461	Date Received:	25-FEB-03
Diameter:	9	Casing Depth:	15
Well Completion:	13-FEB-03	Well Owner:	Lsi Adapt Engineering
Well Type:	Resource Protection	Driller #:	Not Reported
Static Level:	0	Flow Rate (GPM):	0
Flow Type:	Not Reported	PSI:	0
Well Test:	Not Reported	Water Reclamation #:	9

O763
North
1/2 - 1 Mile
Higher

WA WELLS WALOG1000620079

Database:	Ecology Well Logs	Well Log ID:	917518
Well Tag:	Not Reported	Project Tag:	B7
Notice of Intent #:	AE22127	Date Received:	08-JUL-13
Diameter:	2	Casing Depth:	12
Well Completion:	25-JUN-13	Well Owner:	Joyce Robbins
Well Type:	Decommisioning	Driller #:	3152
Static Level:	4.5	Flow Rate (GPM):	0
Flow Type:	Static Level	PSI:	0
Well Test:	Not Reported	Water Reclamation #:	9

GEOCHECK® - PHYSICAL SETTING SOURCE MAP FINDINGS

Map ID
Direction
Distance
Elevation

Database EDR ID Number

O764
North
1/2 - 1 Mile
Higher

WA WELLS WALOG1000620082

Database:	Ecology Well Logs	Well Log ID:	917521
Well Tag:	Not Reported	Project Tag:	B3
Notice of Intent #:	AE22127	Date Received:	08-JUL-13
Diameter:	2	Casing Depth:	12
Well Completion:	25-JUN-13	Well Owner:	Joyce Robbins
Well Type:	Decommisioning	Driller #:	3152
Static Level:	4.5	Flow Rate (GPM):	0
Flow Type:	Static Level	PSI:	0
Well Test:	Not Reported	Water Reclamation #:	9

O765
North
1/2 - 1 Mile
Higher

WA WELLS WALOG1000620078

Database:	Ecology Well Logs	Well Log ID:	917517
Well Tag:	Not Reported	Project Tag:	B6
Notice of Intent #:	AE22127	Date Received:	08-JUL-13
Diameter:	2	Casing Depth:	12
Well Completion:	25-JUN-13	Well Owner:	Joyce Robbins
Well Type:	Decommisioning	Driller #:	3152
Static Level:	7	Flow Rate (GPM):	0
Flow Type:	Static Level	PSI:	0
Well Test:	Not Reported	Water Reclamation #:	9

O766
North
1/2 - 1 Mile
Higher

WA WELLS WALOG1000620043

Database:	Ecology Well Logs	Well Log ID:	917482
Well Tag:	Not Reported	Project Tag:	B5
Notice of Intent #:	AE22127	Date Received:	08-JUL-13
Diameter:	2	Casing Depth:	12
Well Completion:	25-JUN-13	Well Owner:	Joyce Robbins
Well Type:	Decommisioning	Driller #:	3152
Static Level:	7.5	Flow Rate (GPM):	0
Flow Type:	Static Level	PSI:	0
Well Test:	Not Reported	Water Reclamation #:	9

O767
North
1/2 - 1 Mile
Higher

WA WELLS WALOG1000620077

Database:	Ecology Well Logs	Well Log ID:	917516
Well Tag:	Not Reported	Project Tag:	B2
Notice of Intent #:	AE22127	Date Received:	08-JUL-13
Diameter:	2	Casing Depth:	8

GEOCHECK® - PHYSICAL SETTING SOURCE MAP FINDINGS

Well Completion:	25-JUN-13	Well Owner:	Joyce Robbins
Well Type:	Decommissioning	Driller #:	3152
Static Level:	3	Flow Rate (GPM):	0
Flow Type:	Static Level	PSI:	0
Well Test:	Not Reported	Water Reclamation #:	9

O768
North
1/2 - 1 Mile
Higher

WA WELLS WALOG1000244858

Database:	Ecology Well Logs	Well Log ID:	318287
Well Tag:	AGR118	Project Tag:	Not Reported
Notice of Intent #:	R058731	Date Received:	12-DEC-01
Diameter:	0	Casing Depth:	12
Well Completion:	19-NOV-01	Well Owner:	It Corp
Well Type:	Resource Protection	Driller #:	Not Reported
Static Level:	0	Flow Rate (GPM):	0
Flow Type:	Not Reported	PSI:	0
Well Test:	Not Reported	Water Reclamation #:	9

O769
North
1/2 - 1 Mile
Higher

WA WELLS WALOG1000180809

Database:	Ecology Well Logs	Well Log ID:	205556
Well Tag:	Not Reported	Project Tag:	Not Reported
Notice of Intent #:	R039888	Date Received:	25-FEB-99
Diameter:	0	Casing Depth:	0
Well Completion:	13-JAN-99	Well Owner:	Titus Court Apts
Well Type:	Resource Protection	Driller #:	Not Reported
Static Level:	0	Flow Rate (GPM):	0
Flow Type:	Not Reported	PSI:	0
Well Test:	Not Reported	Water Reclamation #:	9

O770
North
1/2 - 1 Mile
Higher

WA WELLS WALOG1000180810

Database:	Ecology Well Logs	Well Log ID:	205557
Well Tag:	Not Reported	Project Tag:	Not Reported
Notice of Intent #:	R039888	Date Received:	25-FEB-99
Diameter:	0	Casing Depth:	0
Well Completion:	13-JAN-99	Well Owner:	Titus Court Apts
Well Type:	Resource Protection	Driller #:	Not Reported
Static Level:	0	Flow Rate (GPM):	0
Flow Type:	Not Reported	PSI:	0
Well Test:	Not Reported	Water Reclamation #:	9

GEOCHECK® - PHYSICAL SETTING SOURCE MAP FINDINGS

Map ID
Direction
Distance
Elevation

Database EDR ID Number

O771
North
1/2 - 1 Mile
Higher

WA WELLS WALOG1000180040

Database:	Ecology Well Logs	Well Log ID:	204748
Well Tag:	Not Reported	Project Tag:	Not Reported
Notice of Intent #:	019353	Date Received:	27-MAR-89
Diameter:	0	Casing Depth:	0
Well Completion:	09-FEB-89	Well Owner:	Seafirst Bank Property
Well Type:	Resource Protection	Driller #:	Not Reported
Static Level:	0	Flow Rate (GPM):	0
Flow Type:	Not Reported	PSI:	0
Well Test:	Not Reported	Water Reclamation #:	9

O772
North
1/2 - 1 Mile
Higher

WA WELLS WALOG1000102147

Database:	Ecology Well Logs	Well Log ID:	106008
Well Tag:	Not Reported	Project Tag:	Not Reported
Notice of Intent #:	062755	Date Received:	18-APR-99
Diameter:	0	Casing Depth:	0
Well Completion:	Not Reported	Well Owner:	Pacific First Fed. Bank
Well Type:	Resource Protection	Driller #:	Not Reported
Static Level:	0	Flow Rate (GPM):	0
Flow Type:	Not Reported	PSI:	0
Well Test:	Not Reported	Water Reclamation #:	9

O773
North
1/2 - 1 Mile
Higher

WA WELLS WALOG1000180039

Database:	Ecology Well Logs	Well Log ID:	204747
Well Tag:	Not Reported	Project Tag:	Not Reported
Notice of Intent #:	019353	Date Received:	27-MAR-89
Diameter:	0	Casing Depth:	0
Well Completion:	09-FEB-89	Well Owner:	Seafirst Bank Property
Well Type:	Resource Protection	Driller #:	Not Reported
Static Level:	0	Flow Rate (GPM):	0
Flow Type:	Not Reported	PSI:	0
Well Test:	Not Reported	Water Reclamation #:	9

O774
North
1/2 - 1 Mile
Higher

WA WELLS WALOG1000244855

Database:	Ecology Well Logs	Well Log ID:	318284
Well Tag:	AGR120	Project Tag:	Not Reported
Notice of Intent #:	R058731	Date Received:	12-DEC-01
Diameter:	0	Casing Depth:	12

GEOCHECK® - PHYSICAL SETTING SOURCE MAP FINDINGS

Well Completion:	19-NOV-01	Well Owner:	It Corp
Well Type:	Resource Protection	Driller #:	Not Reported
Static Level:	0	Flow Rate (GPM):	0
Flow Type:	Not Reported	PSI:	0
Well Test:	Not Reported	Water Reclamation #:	9

O775
North
1/2 - 1 Mile
Higher

WA WELLS WALOG1000244857

Database:	Ecology Well Logs	Well Log ID:	318286
Well Tag:	AGR119	Project Tag:	Not Reported
Notice of Intent #:	R058731	Date Received:	12-DEC-01
Diameter:	0	Casing Depth:	12
Well Completion:	19-NOV-01	Well Owner:	It Corp
Well Type:	Resource Protection	Driller #:	Not Reported
Static Level:	0	Flow Rate (GPM):	0
Flow Type:	Not Reported	PSI:	0
Well Test:	Not Reported	Water Reclamation #:	9

O776
North
1/2 - 1 Mile
Higher

WA WELLS WALOG1000233658

Database:	Ecology Well Logs	Well Log ID:	306297
Well Tag:	AFS600	Project Tag:	Not Reported
Notice of Intent #:	R049593	Date Received:	08-NOV-00
Diameter:	0	Casing Depth:	10
Well Completion:	18-OCT-00	Well Owner:	Southland Corp
Well Type:	Resource Protection	Driller #:	Not Reported
Static Level:	0	Flow Rate (GPM):	0
Flow Type:	Not Reported	PSI:	0
Well Test:	Not Reported	Water Reclamation #:	9

O777
North
1/2 - 1 Mile
Higher

WA WELLS WALOG1000180811

Database:	Ecology Well Logs	Well Log ID:	205558
Well Tag:	Not Reported	Project Tag:	Not Reported
Notice of Intent #:	R039888	Date Received:	25-FEB-99
Diameter:	0	Casing Depth:	0
Well Completion:	13-JAN-99	Well Owner:	Titus Court Apts
Well Type:	Resource Protection	Driller #:	Not Reported
Static Level:	0	Flow Rate (GPM):	0
Flow Type:	Not Reported	PSI:	0
Well Test:	Not Reported	Water Reclamation #:	9

GEOCHECK® - PHYSICAL SETTING SOURCE MAP FINDINGS

Map ID
Direction
Distance
Elevation

Database EDR ID Number

O778
North
1/2 - 1 Mile
Higher

WA WELLS WALOG1000233657

Database: Ecology Well Logs
Well Tag: AFS599
Notice of Intent #: R049593
Diameter: 0
Well Completion: 18-OCT-00
Well Type: Resource Protection
Static Level: 0
Flow Type: Not Reported
Well Test: Not Reported

Well Log ID: 306296
Project Tag: Not Reported
Date Received: 08-NOV-00
Casing Depth: 23
Well Owner: Southland Corp
Driller #: Not Reported
Flow Rate (GPM): 0
PSI: 0
Water Reclamation #: 9

O779
North
1/2 - 1 Mile
Higher

WA WELLS WALOG1000620158

Database: Ecology Well Logs
Well Tag: Not Reported
Notice of Intent #: SE48329
Diameter: 2
Well Completion: 25-JUN-13
Well Type: Resource Protection
Static Level: 3
Flow Type: Static Level
Well Test: Not Reported

Well Log ID: 917597
Project Tag: B9B
Date Received: 08-JUL-13
Casing Depth: 8
Well Owner: Joyce Robbins
Driller #: 3152
Flow Rate (GPM): 0
PSI: 0
Water Reclamation #: 9

O780
North
1/2 - 1 Mile
Higher

WA WELLS WALOG1000620164

Database: Ecology Well Logs
Well Tag: Not Reported
Notice of Intent #: EE04584
Diameter: 2
Well Completion: 25-JUN-13
Well Type: Resource Protection
Static Level: 4.5
Flow Type: Static Level
Well Test: Not Reported

Well Log ID: 917603
Project Tag: B4
Date Received: 08-JUL-13
Casing Depth: 12
Well Owner: Joyce Robbins
Driller #: 3152
Flow Rate (GPM): 0
PSI: 0
Water Reclamation #: 9

O781
North
1/2 - 1 Mile
Higher

WA WELLS WALOG1000620157

Database: Ecology Well Logs
Well Tag: Not Reported
Notice of Intent #: SE48329
Diameter: 2

Well Log ID: 917596
Project Tag: B5
Date Received: 08-JUL-13
Casing Depth: 12

GEOCHECK® - PHYSICAL SETTING SOURCE MAP FINDINGS

Well Completion:	25-JUN-13	Well Owner:	Joyce Robbins
Well Type:	Resource Protection	Driller #:	3152
Static Level:	7.5	Flow Rate (GPM):	0
Flow Type:	Static Level	PSI:	0
Well Test:	Not Reported	Water Reclamation #:	9

O782
North
1/2 - 1 Mile
Higher

WA WELLS WALOG1000620121

Database:	Ecology Well Logs	Well Log ID:	917560
Well Tag:	Not Reported	Project Tag:	B1
Notice of Intent #:	AE22128	Date Received:	08-JUL-13
Diameter:	2	Casing Depth:	12
Well Completion:	25-JUN-13	Well Owner:	Joyce Robbins
Well Type:	Decommisioning	Driller #:	3152
Static Level:	8	Flow Rate (GPM):	0
Flow Type:	Static Level	PSI:	0
Well Test:	Not Reported	Water Reclamation #:	9

O783
North
1/2 - 1 Mile
Higher

WA WELLS WALOG1000620154

Database:	Ecology Well Logs	Well Log ID:	917593
Well Tag:	Not Reported	Project Tag:	B4
Notice of Intent #:	AE22128	Date Received:	08-JUL-13
Diameter:	2	Casing Depth:	12
Well Completion:	25-JUN-13	Well Owner:	Joyce Robbins
Well Type:	Decommisioning	Driller #:	3152
Static Level:	4.5	Flow Rate (GPM):	0
Flow Type:	Static Level	PSI:	0
Well Test:	Not Reported	Water Reclamation #:	9

O784
North
1/2 - 1 Mile
Higher

WA WELLS WALOG1000658036

Database:	Ecology Well Logs	Well Log ID:	1001159
Well Tag:	Not Reported	Project Tag:	Not Reported
Notice of Intent #:	AE28649	Date Received:	02-OCT-14
Diameter:	8	Casing Depth:	20
Well Completion:	09-SEP-14	Well Owner:	Snh Properties
Well Type:	Decommisioning	Driller #:	1815
Static Level:	0	Flow Rate (GPM):	0
Flow Type:	Not Reported	PSI:	0
Well Test:	Not Reported	Water Reclamation #:	9

GEOCHECK® - PHYSICAL SETTING SOURCE MAP FINDINGS

Map ID
Direction
Distance
Elevation

Database EDR ID Number

O785
North
1/2 - 1 Mile
Higher

WA WELLS WALOG1000658037

Database: Ecology Well Logs
Well Tag: Not Reported
Notice of Intent #: SE52589
Diameter: 8
Well Completion: 09-SEP-14
Well Type: Resource Protection
Static Level: 0
Flow Type: Not Reported
Well Test: Not Reported

Well Log ID: 1001160
Project Tag: Not Reported
Date Received: 02-OCT-14
Casing Depth: 20
Well Owner: Snh Properties
Driller #: 1815
Flow Rate (GPM): 0
PSI: 0
Water Reclamation #: 9

O786
North
1/2 - 1 Mile
Higher

WA WELLS WALOG1000658014

Database: Ecology Well Logs
Well Tag: Not Reported
Notice of Intent #: SE52589
Diameter: 8
Well Completion: 09-SEP-14
Well Type: Resource Protection
Static Level: 0
Flow Type: Not Reported
Well Test: Not Reported

Well Log ID: 1001137
Project Tag: Not Reported
Date Received: 02-OCT-14
Casing Depth: 20
Well Owner: Snh Properties
Driller #: 1815
Flow Rate (GPM): 0
PSI: 0
Water Reclamation #: 9

O787
North
1/2 - 1 Mile
Higher

WA WELLS WALOG1000620165

Database: Ecology Well Logs
Well Tag: Not Reported
Notice of Intent #: SE48329
Diameter: 2
Well Completion: 25-JUN-13
Well Type: Resource Protection
Static Level: 0
Flow Type: Not Reported
Well Test: Not Reported

Well Log ID: 917604
Project Tag: B9A
Date Received: 08-JUL-13
Casing Depth: 2
Well Owner: Joyce Robbins
Driller #: 3152
Flow Rate (GPM): 0
PSI: 0
Water Reclamation #: 9

O788
North
1/2 - 1 Mile
Higher

WA WELLS WALOG1000658013

Database: Ecology Well Logs
Well Tag: Not Reported
Notice of Intent #: AE28649
Diameter: 8

Well Log ID: 1001136
Project Tag: Not Reported
Date Received: 02-OCT-14
Casing Depth: 20

GEOCHECK® - PHYSICAL SETTING SOURCE MAP FINDINGS

Well Completion:	09-SEP-14	Well Owner:	Snh Properties
Well Type:	Decommissioning	Driller #:	1815
Static Level:	0	Flow Rate (GPM):	0
Flow Type:	Not Reported	PSI:	0
Well Test:	Not Reported	Water Reclamation #:	9

O789
North
1/2 - 1 Mile
Higher

WA WELLS WALOG1000620120

Database:	Ecology Well Logs	Well Log ID:	917559
Well Tag:	Not Reported	Project Tag:	B8A
Notice of Intent #:	SE48329	Date Received:	08-JUL-13
Diameter:	2	Casing Depth:	2
Well Completion:	25-JUN-13	Well Owner:	Joyce Robbins
Well Type:	Resource Protection	Driller #:	3152
Static Level:	0	Flow Rate (GPM):	0
Flow Type:	Not Reported	PSI:	0
Well Test:	Not Reported	Water Reclamation #:	9

O790
North
1/2 - 1 Mile
Higher

WA WELLS WALOG1000620099

Database:	Ecology Well Logs	Well Log ID:	917538
Well Tag:	Not Reported	Project Tag:	B6
Notice of Intent #:	SE48329	Date Received:	08-JUL-13
Diameter:	2	Casing Depth:	12
Well Completion:	25-JUN-13	Well Owner:	Joyce Robbins
Well Type:	Resource Protection	Driller #:	3152
Static Level:	7	Flow Rate (GPM):	0
Flow Type:	Static Level	PSI:	0
Well Test:	Not Reported	Water Reclamation #:	9

O791
North
1/2 - 1 Mile
Higher

WA WELLS WALOG1000620100

Database:	Ecology Well Logs	Well Log ID:	917539
Well Tag:	Not Reported	Project Tag:	B8B
Notice of Intent #:	SE48329	Date Received:	08-JUL-13
Diameter:	2	Casing Depth:	12
Well Completion:	25-JUN-13	Well Owner:	Joyce Robbins
Well Type:	Resource Protection	Driller #:	3152
Static Level:	5	Flow Rate (GPM):	0
Flow Type:	Static Level	PSI:	0
Well Test:	Not Reported	Water Reclamation #:	9

GEOCHECK® - PHYSICAL SETTING SOURCE MAP FINDINGS

Map ID
Direction
Distance
Elevation

Database EDR ID Number

O792
North
1/2 - 1 Mile
Higher

WA WELLS WALOG1000620098

Database: Ecology Well Logs
Well Tag: Not Reported
Notice of Intent #: SE48329
Diameter: 2
Well Completion: 25-JUN-13
Well Type: Resource Protection
Static Level: 3
Flow Type: Static Level
Well Test: Not Reported

Well Log ID: 917537
Project Tag: B2
Date Received: 08-JUL-13
Casing Depth: 8
Well Owner: Joyce Robbins
Driller #: 3152
Flow Rate (GPM): 0
PSI: 0
Water Reclamation #: 9

O793
North
1/2 - 1 Mile
Higher

WA WELLS WALOG1000620085

Database: Ecology Well Logs
Well Tag: Not Reported
Notice of Intent #: AE22127
Diameter: 2
Well Completion: 25-JUN-13
Well Type: Decommissioning
Static Level: 0
Flow Type: Not Reported
Well Test: Not Reported

Well Log ID: 917524
Project Tag: B8A
Date Received: 08-JUL-13
Casing Depth: 2
Well Owner: Joyce Robbins
Driller #: 3152
Flow Rate (GPM): 0
PSI: 0
Water Reclamation #: 9

O794
North
1/2 - 1 Mile
Higher

WA WELLS WALOG1000620095

Database: Ecology Well Logs
Well Tag: Not Reported
Notice of Intent #: AE22127
Diameter: 2
Well Completion: 25-JUN-13
Well Type: Decommissioning
Static Level: 5
Flow Type: Static Level
Well Test: Not Reported

Well Log ID: 917534
Project Tag: B8B
Date Received: 08-JUL-13
Casing Depth: 12
Well Owner: Joyce Robbins
Driller #: 3152
Flow Rate (GPM): 0
PSI: 0
Water Reclamation #: 9

O795
North
1/2 - 1 Mile
Higher

WA WELLS WALOG1000620118

Database: Ecology Well Logs
Well Tag: Not Reported
Notice of Intent #: SE48329
Diameter: 2

Well Log ID: 917557
Project Tag: B3
Date Received: 08-JUL-13
Casing Depth: 12

GEOCHECK® - PHYSICAL SETTING SOURCE MAP FINDINGS

Well Completion:	25-JUN-13	Well Owner:	Joyce Robbins
Well Type:	Resource Protection	Driller #:	3152
Static Level:	4.5	Flow Rate (GPM):	0
Flow Type:	Static Level	PSI:	0
Well Test:	Not Reported	Water Reclamation #:	9

O796
North
1/2 - 1 Mile
Higher

WA WELLS WALOG1000620119

Database:	Ecology Well Logs	Well Log ID:	917558
Well Tag:	Not Reported	Project Tag:	B7
Notice of Intent #:	SE48329	Date Received:	08-JUL-13
Diameter:	2	Casing Depth:	12
Well Completion:	25-JUN-13	Well Owner:	Joyce Robbins
Well Type:	Resource Protection	Driller #:	3152
Static Level:	4.5	Flow Rate (GPM):	0
Flow Type:	Static Level	PSI:	0
Well Test:	Not Reported	Water Reclamation #:	9

O797
North
1/2 - 1 Mile
Higher

WA WELLS WALOG1000620117

Database:	Ecology Well Logs	Well Log ID:	917556
Well Tag:	Not Reported	Project Tag:	B9B
Notice of Intent #:	AE22127	Date Received:	08-JUL-13
Diameter:	2	Casing Depth:	8
Well Completion:	25-JUN-13	Well Owner:	Joyce Robbins
Well Type:	Decommissioning	Driller #:	3152
Static Level:	3	Flow Rate (GPM):	0
Flow Type:	Static Level	PSI:	0
Well Test:	Not Reported	Water Reclamation #:	9

O798
North
1/2 - 1 Mile
Higher

WA WELLS WALOG1000620102

Database:	Ecology Well Logs	Well Log ID:	917541
Well Tag:	Not Reported	Project Tag:	B1
Notice of Intent #:	EE04584	Date Received:	08-JUL-13
Diameter:	2	Casing Depth:	12
Well Completion:	25-JUN-13	Well Owner:	Joyce Robbins
Well Type:	Resource Protection	Driller #:	3152
Static Level:	8	Flow Rate (GPM):	0
Flow Type:	Static Level	PSI:	0
Well Test:	Not Reported	Water Reclamation #:	9

GEOCHECK® - PHYSICAL SETTING SOURCE MAP FINDINGS

Map ID
Direction
Distance
Elevation

Database EDR ID Number

O799
North
1/2 - 1 Mile
Higher

WA WELLS WALOG1000620116

Database: Ecology Well Logs
Well Tag: Not Reported
Notice of Intent #: AE22127
Diameter: 2
Well Completion: 25-JUN-13
Well Type: Decommissioning
Static Level: 0
Flow Type: Not Reported
Well Test: Not Reported

Well Log ID: 917555
Project Tag: B9A
Date Received: 08-JUL-13
Casing Depth: 2
Well Owner: Joyce Robbins
Driller #: 3152
Flow Rate (GPM): 0
PSI: 0
Water Reclamation #: 9

800
SW
1/2 - 1 Mile
Lower

WA WELLS WALOG1000101327

Database: Ecology Well Logs
Well Tag: Not Reported
Notice of Intent #: R011155
Diameter: 0
Well Completion: 13-FEB-95
Well Type: Resource Protection
Static Level: 0
Flow Type: Not Reported
Well Test: Not Reported

Well Log ID: 104810
Project Tag: Not Reported
Date Received: Not Reported
Casing Depth: 0
Well Owner: Kent Maintenance Yard
Driller #: Not Reported
Flow Rate (GPM): 0
PSI: 0
Water Reclamation #: 9

P801
NNW
1/2 - 1 Mile
Lower

WA WELLS WALOG1000178885

Database: Ecology Well Logs
Well Tag: Not Reported
Notice of Intent #: 029458
Diameter: 0
Well Completion: Not Reported
Well Type: Resource Protection
Static Level: 0
Flow Type: Not Reported
Well Test: Not Reported

Well Log ID: 203503
Project Tag: Not Reported
Date Received: 06-MAR-95
Casing Depth: 0
Well Owner: Metro King Coung Reg Justice Ctr
Driller #: Not Reported
Flow Rate (GPM): 0
PSI: 0
Water Reclamation #: 9

P802
NNW
1/2 - 1 Mile
Lower

WA WELLS WALOG1000178886

Database: Ecology Well Logs
Well Tag: Not Reported
Notice of Intent #: 029458
Diameter: 0

Well Log ID: 203504
Project Tag: Not Reported
Date Received: 06-MAR-95
Casing Depth: 0

GEOCHECK® - PHYSICAL SETTING SOURCE MAP FINDINGS

Well Completion:	Not Reported	Well Owner:	Metro King Coung Reg Justice Ctr
Well Type:	Resource Protection	Driller #:	Not Reported
Static Level:	0	Flow Rate (GPM):	0
Flow Type:	Not Reported	PSI:	0
Well Test:	Not Reported	Water Reclamation #:	9

P803
NNW
1/2 - 1 Mile
Lower

WA WELLS WALOG1000178884

Database:	Ecology Well Logs	Well Log ID:	203502
Well Tag:	Not Reported	Project Tag:	Not Reported
Notice of Intent #:	029458	Date Received:	06-MAR-95
Diameter:	0	Casing Depth:	0
Well Completion:	Not Reported	Well Owner:	Metro King Coung Reg Justice Ctr
Well Type:	Resource Protection	Driller #:	Not Reported
Static Level:	0	Flow Rate (GPM):	0
Flow Type:	Not Reported	PSI:	0
Well Test:	Not Reported	Water Reclamation #:	9

P804
NNW
1/2 - 1 Mile
Lower

WA WELLS WALOG1000178882

Database:	Ecology Well Logs	Well Log ID:	203500
Well Tag:	Not Reported	Project Tag:	Not Reported
Notice of Intent #:	029458	Date Received:	06-MAR-95
Diameter:	0	Casing Depth:	0
Well Completion:	Not Reported	Well Owner:	Metro King Coung Reg Justice Ctr
Well Type:	Resource Protection	Driller #:	Not Reported
Static Level:	0	Flow Rate (GPM):	0
Flow Type:	Not Reported	PSI:	0
Well Test:	Not Reported	Water Reclamation #:	9

P805
NNW
1/2 - 1 Mile
Lower

WA WELLS WALOG1000178883

Database:	Ecology Well Logs	Well Log ID:	203501
Well Tag:	Not Reported	Project Tag:	Not Reported
Notice of Intent #:	029458	Date Received:	06-MAR-95
Diameter:	0	Casing Depth:	0
Well Completion:	Not Reported	Well Owner:	Metro King Coung Reg Justice Ctr
Well Type:	Resource Protection	Driller #:	Not Reported
Static Level:	0	Flow Rate (GPM):	0
Flow Type:	Not Reported	PSI:	0
Well Test:	Not Reported	Water Reclamation #:	9

GEOCHECK® - PHYSICAL SETTING SOURCE MAP FINDINGS

Map ID
Direction
Distance
Elevation

Database EDR ID Number

P806
NNW
1/2 - 1 Mile
Lower

WA WELLS WALOG1000178890

Database:	Ecology Well Logs	Well Log ID:	203508
Well Tag:	Not Reported	Project Tag:	Not Reported
Notice of Intent #:	029458	Date Received:	06-MAR-95
Diameter:	0	Casing Depth:	0
Well Completion:	Not Reported	Well Owner:	Metro King Coung Reg Justice Ctr
Well Type:	Resource Protection	Driller #:	Not Reported
Static Level:	0	Flow Rate (GPM):	0
Flow Type:	Not Reported	PSI:	0
Well Test:	Not Reported	Water Reclamation #:	9

P807
NNW
1/2 - 1 Mile
Lower

WA WELLS WALOG1000178891

Database:	Ecology Well Logs	Well Log ID:	203509
Well Tag:	Not Reported	Project Tag:	Not Reported
Notice of Intent #:	029458	Date Received:	06-MAR-95
Diameter:	0	Casing Depth:	0
Well Completion:	Not Reported	Well Owner:	Metro King Coung Reg Justice Ctr
Well Type:	Resource Protection	Driller #:	Not Reported
Static Level:	0	Flow Rate (GPM):	0
Flow Type:	Not Reported	PSI:	0
Well Test:	Not Reported	Water Reclamation #:	9

P808
NNW
1/2 - 1 Mile
Lower

WA WELLS WALOG1000178889

Database:	Ecology Well Logs	Well Log ID:	203507
Well Tag:	Not Reported	Project Tag:	Not Reported
Notice of Intent #:	029458	Date Received:	06-MAR-95
Diameter:	0	Casing Depth:	0
Well Completion:	Not Reported	Well Owner:	Metro King Coung Reg Justice Ctr
Well Type:	Resource Protection	Driller #:	Not Reported
Static Level:	0	Flow Rate (GPM):	0
Flow Type:	Not Reported	PSI:	0
Well Test:	Not Reported	Water Reclamation #:	9

P809
NNW
1/2 - 1 Mile
Lower

WA WELLS WALOG1000178887

Database:	Ecology Well Logs	Well Log ID:	203505
Well Tag:	Not Reported	Project Tag:	Not Reported
Notice of Intent #:	029458	Date Received:	06-MAR-95
Diameter:	0	Casing Depth:	0

GEOCHECK® - PHYSICAL SETTING SOURCE MAP FINDINGS

Well Completion:	Not Reported	Well Owner:	Metro King Coung Reg Justice Ctr
Well Type:	Resource Protection	Driller #:	Not Reported
Static Level:	0	Flow Rate (GPM):	0
Flow Type:	Not Reported	PSI:	0
Well Test:	Not Reported	Water Reclamation #:	9

P810
NNW
1/2 - 1 Mile
Lower

WA WELLS WALOG1000178888

Database:	Ecology Well Logs	Well Log ID:	203506
Well Tag:	Not Reported	Project Tag:	Not Reported
Notice of Intent #:	029458	Date Received:	06-MAR-95
Diameter:	0	Casing Depth:	0
Well Completion:	Not Reported	Well Owner:	Metro King Coung Reg Justice Ctr
Well Type:	Resource Protection	Driller #:	Not Reported
Static Level:	0	Flow Rate (GPM):	0
Flow Type:	Not Reported	PSI:	0
Well Test:	Not Reported	Water Reclamation #:	9

P811
NNW
1/2 - 1 Mile
Lower

WA WELLS WALOG1000178881

Database:	Ecology Well Logs	Well Log ID:	203499
Well Tag:	Not Reported	Project Tag:	Not Reported
Notice of Intent #:	029458	Date Received:	06-MAR-95
Diameter:	0	Casing Depth:	0
Well Completion:	Not Reported	Well Owner:	Metro King Coung Reg Justice Ctr
Well Type:	Resource Protection	Driller #:	Not Reported
Static Level:	0	Flow Rate (GPM):	0
Flow Type:	Not Reported	PSI:	0
Well Test:	Not Reported	Water Reclamation #:	9

P812
NNW
1/2 - 1 Mile
Lower

WA WELLS WALOG1000178874

Database:	Ecology Well Logs	Well Log ID:	203492
Well Tag:	Not Reported	Project Tag:	Not Reported
Notice of Intent #:	029458	Date Received:	06-MAR-95
Diameter:	0	Casing Depth:	0
Well Completion:	Not Reported	Well Owner:	Metro King Coung Reg Justice Ctr
Well Type:	Resource Protection	Driller #:	Not Reported
Static Level:	0	Flow Rate (GPM):	0
Flow Type:	Not Reported	PSI:	0
Well Test:	Not Reported	Water Reclamation #:	9

GEOCHECK® - PHYSICAL SETTING SOURCE MAP FINDINGS

Map ID
Direction
Distance
Elevation

Database EDR ID Number

P813
NNW
1/2 - 1 Mile
Lower

WA WELLS WALOG1000178875

Database:	Ecology Well Logs	Well Log ID:	203493
Well Tag:	Not Reported	Project Tag:	Not Reported
Notice of Intent #:	029458	Date Received:	06-MAR-95
Diameter:	0	Casing Depth:	0
Well Completion:	Not Reported	Well Owner:	Metro King Coung Reg Justice Ctr
Well Type:	Resource Protection	Driller #:	Not Reported
Static Level:	0	Flow Rate (GPM):	0
Flow Type:	Not Reported	PSI:	0
Well Test:	Not Reported	Water Reclamation #:	9

P814
NNW
1/2 - 1 Mile
Lower

WA WELLS WALOG1000178873

Database:	Ecology Well Logs	Well Log ID:	203491
Well Tag:	Not Reported	Project Tag:	Not Reported
Notice of Intent #:	029458	Date Received:	06-MAR-95
Diameter:	0	Casing Depth:	0
Well Completion:	Not Reported	Well Owner:	Metro King Coung Reg Justice Ctr
Well Type:	Resource Protection	Driller #:	Not Reported
Static Level:	0	Flow Rate (GPM):	0
Flow Type:	Not Reported	PSI:	0
Well Test:	Not Reported	Water Reclamation #:	9

P815
NNW
1/2 - 1 Mile
Lower

WA WELLS WALOG1000091121

Database:	Ecology Well Logs	Well Log ID:	92527
Well Tag:	Not Reported	Project Tag:	Not Reported
Notice of Intent #:	Not Reported	Date Received:	25-AUG-81
Diameter:	6	Casing Depth:	75
Well Completion:	17-JUN-81	Well Owner:	Investment Bldg. Development Co.
Well Type:	Water	Driller #:	0233
Static Level:	0	Flow Rate (GPM):	0
Flow Type:	Not Reported	PSI:	0
Well Test:	Not Reported	Water Reclamation #:	9

P816
NNW
1/2 - 1 Mile
Lower

WA WELLS WALOG1000091122

Database:	Ecology Well Logs	Well Log ID:	92528
Well Tag:	Not Reported	Project Tag:	Not Reported
Notice of Intent #:	Not Reported	Date Received:	Not Reported
Diameter:	6	Casing Depth:	78

GEOCHECK® - PHYSICAL SETTING SOURCE MAP FINDINGS

Well Completion:	19-JUN-81	Well Owner:	Investment Bldg. Development Co.
Well Type:	Water	Driller #:	0233
Static Level:	0	Flow Rate (GPM):	0
Flow Type:	Not Reported	PSI:	0
Well Test:	Not Reported	Water Reclamation #:	9

P817
NNW
1/2 - 1 Mile
Lower

WA WELLS WALOG1000178879

Database:	Ecology Well Logs	Well Log ID:	203497
Well Tag:	Not Reported	Project Tag:	Not Reported
Notice of Intent #:	029458	Date Received:	06-MAR-95
Diameter:	0	Casing Depth:	0
Well Completion:	Not Reported	Well Owner:	Metro King Coung Reg Justice Ctr
Well Type:	Resource Protection	Driller #:	Not Reported
Static Level:	0	Flow Rate (GPM):	0
Flow Type:	Not Reported	PSI:	0
Well Test:	Not Reported	Water Reclamation #:	9

P818
NNW
1/2 - 1 Mile
Lower

WA WELLS WALOG1000178880

Database:	Ecology Well Logs	Well Log ID:	203498
Well Tag:	Not Reported	Project Tag:	Not Reported
Notice of Intent #:	029458	Date Received:	06-MAR-95
Diameter:	0	Casing Depth:	0
Well Completion:	Not Reported	Well Owner:	Metro King Coung Reg Justice Ctr
Well Type:	Resource Protection	Driller #:	Not Reported
Static Level:	0	Flow Rate (GPM):	0
Flow Type:	Not Reported	PSI:	0
Well Test:	Not Reported	Water Reclamation #:	9

P819
NNW
1/2 - 1 Mile
Lower

WA WELLS WALOG1000178878

Database:	Ecology Well Logs	Well Log ID:	203496
Well Tag:	Not Reported	Project Tag:	Not Reported
Notice of Intent #:	029458	Date Received:	06-MAR-95
Diameter:	0	Casing Depth:	0
Well Completion:	Not Reported	Well Owner:	Metro King Coung Reg Justice Ctr
Well Type:	Resource Protection	Driller #:	Not Reported
Static Level:	0	Flow Rate (GPM):	0
Flow Type:	Not Reported	PSI:	0
Well Test:	Not Reported	Water Reclamation #:	9

GEOCHECK® - PHYSICAL SETTING SOURCE MAP FINDINGS

Map ID
Direction
Distance
Elevation

Database EDR ID Number

P820
NNW
1/2 - 1 Mile
Lower

WA WELLS WALOG1000178876

Database:	Ecology Well Logs	Well Log ID:	203494
Well Tag:	Not Reported	Project Tag:	Not Reported
Notice of Intent #:	029458	Date Received:	06-MAR-95
Diameter:	0	Casing Depth:	0
Well Completion:	Not Reported	Well Owner:	Metro King Coung Reg Justice Ctr
Well Type:	Resource Protection	Driller #:	Not Reported
Static Level:	0	Flow Rate (GPM):	0
Flow Type:	Not Reported	PSI:	0
Well Test:	Not Reported	Water Reclamation #:	9

P821
NNW
1/2 - 1 Mile
Lower

WA WELLS WALOG1000178877

Database:	Ecology Well Logs	Well Log ID:	203495
Well Tag:	Not Reported	Project Tag:	Not Reported
Notice of Intent #:	029458	Date Received:	06-MAR-95
Diameter:	0	Casing Depth:	0
Well Completion:	Not Reported	Well Owner:	Metro King Coung Reg Justice Ctr
Well Type:	Resource Protection	Driller #:	Not Reported
Static Level:	0	Flow Rate (GPM):	0
Flow Type:	Not Reported	PSI:	0
Well Test:	Not Reported	Water Reclamation #:	9

P822
NNW
1/2 - 1 Mile
Lower

WA WELLS WALOG1000233659

Database:	Ecology Well Logs	Well Log ID:	306298
Well Tag:	Not Reported	Project Tag:	Not Reported
Notice of Intent #:	A046961	Date Received:	08-NOV-00
Diameter:	0	Casing Depth:	15
Well Completion:	09-OCT-00	Well Owner:	Amec
Well Type:	Decommisioning	Driller #:	Not Reported
Static Level:	0	Flow Rate (GPM):	0
Flow Type:	Not Reported	PSI:	0
Well Test:	Not Reported	Water Reclamation #:	9

P823
NNW
1/2 - 1 Mile
Lower

WA WELLS WALOG1000233660

Database:	Ecology Well Logs	Well Log ID:	306299
Well Tag:	Not Reported	Project Tag:	Not Reported
Notice of Intent #:	A046961	Date Received:	08-NOV-00
Diameter:	0	Casing Depth:	15

GEOCHECK® - PHYSICAL SETTING SOURCE MAP FINDINGS

Well Completion:	09-OCT-00	Well Owner:	Amec
Well Type:	Decommissioning	Driller #:	Not Reported
Static Level:	0	Flow Rate (GPM):	0
Flow Type:	Not Reported	PSI:	0
Well Test:	Not Reported	Water Reclamation #:	9

P824
NNW
1/2 - 1 Mile
Lower

WA WELLS WALOG1000178905

Database:	Ecology Well Logs	Well Log ID:	203523
Well Tag:	Not Reported	Project Tag:	Not Reported
Notice of Intent #:	029458	Date Received:	06-MAR-95
Diameter:	0	Casing Depth:	0
Well Completion:	Not Reported	Well Owner:	Metro King Coung Reg Justice Ctr
Well Type:	Resource Protection	Driller #:	Not Reported
Static Level:	0	Flow Rate (GPM):	0
Flow Type:	Not Reported	PSI:	0
Well Test:	Not Reported	Water Reclamation #:	9

P825
NNW
1/2 - 1 Mile
Lower

WA WELLS WALOG1000178903

Database:	Ecology Well Logs	Well Log ID:	203521
Well Tag:	Not Reported	Project Tag:	Not Reported
Notice of Intent #:	029458	Date Received:	06-MAR-95
Diameter:	0	Casing Depth:	0
Well Completion:	Not Reported	Well Owner:	Metro King Coung Reg Justice Ctr
Well Type:	Resource Protection	Driller #:	Not Reported
Static Level:	0	Flow Rate (GPM):	0
Flow Type:	Not Reported	PSI:	0
Well Test:	Not Reported	Water Reclamation #:	9

P826
NNW
1/2 - 1 Mile
Lower

WA WELLS WALOG1000178904

Database:	Ecology Well Logs	Well Log ID:	203522
Well Tag:	Not Reported	Project Tag:	Not Reported
Notice of Intent #:	029458	Date Received:	06-MAR-95
Diameter:	0	Casing Depth:	0
Well Completion:	Not Reported	Well Owner:	Metro King Coung Reg Justice Ctr
Well Type:	Resource Protection	Driller #:	Not Reported
Static Level:	0	Flow Rate (GPM):	0
Flow Type:	Not Reported	PSI:	0
Well Test:	Not Reported	Water Reclamation #:	9

GEOCHECK® - PHYSICAL SETTING SOURCE MAP FINDINGS

Map ID
Direction
Distance
Elevation

Database EDR ID Number

P827
NNW
1/2 - 1 Mile
Lower

WA WELLS WALOG1000308922

Database: Ecology Well Logs
Well Tag: AHP269
Notice of Intent #: R065162
Diameter: 2
Well Completion: 15-JUN-04
Well Type: Resource Protection
Static Level: 0
Flow Type: Not Reported
Well Test: Not Reported

Well Log ID: 390789
Project Tag: Not Reported
Date Received: 28-OCT-04
Casing Depth: 10
Well Owner: Jack Knudtsen
Driller #: Not Reported
Flow Rate (GPM): 0
PSI: 0
Water Reclamation #: 9

P828
NNW
1/2 - 1 Mile
Lower

WA WELLS WALOG1000768920

Database: Ecology Well Logs
Well Tag: Not Reported
Notice of Intent #: EE06580
Diameter: 2.25
Well Completion: 04-APR-17
Well Type: Resource Protection
Static Level: 0
Flow Type: Not Reported
Well Test: Not Reported

Well Log ID: 1628619
Project Tag: B2
Date Received: 19-JUN-17
Casing Depth: 15
Well Owner: Robin Corak
Driller #: 3178
Flow Rate (GPM): 0
PSI: 0
Water Reclamation #: 9

P829
NNW
1/2 - 1 Mile
Lower

WA WELLS WALOG1000308906

Database: Ecology Well Logs
Well Tag: AHP268
Notice of Intent #: R065162
Diameter: 2
Well Completion: 15-JUN-04
Well Type: Resource Protection
Static Level: 0
Flow Type: Not Reported
Well Test: Not Reported

Well Log ID: 390773
Project Tag: Not Reported
Date Received: 28-OCT-04
Casing Depth: 10
Well Owner: Jack Knudtsen
Driller #: Not Reported
Flow Rate (GPM): 0
PSI: 0
Water Reclamation #: 9

P830
NNW
1/2 - 1 Mile
Lower

WA WELLS WALOG1000233661

Database: Ecology Well Logs
Well Tag: Not Reported
Notice of Intent #: A046961
Diameter: 0

Well Log ID: 306300
Project Tag: Not Reported
Date Received: 08-NOV-00
Casing Depth: 15

GEOCHECK® - PHYSICAL SETTING SOURCE MAP FINDINGS

Well Completion:	09-OCT-00	Well Owner:	Amec
Well Type:	Decommissioning	Driller #:	Not Reported
Static Level:	0	Flow Rate (GPM):	0
Flow Type:	Not Reported	PSI:	0
Well Test:	Not Reported	Water Reclamation #:	9

P831
NNW
1/2 - 1 Mile
Lower

WA WELLS WALOG1000233662

Database:	Ecology Well Logs	Well Log ID:	306301
Well Tag:	Not Reported	Project Tag:	Not Reported
Notice of Intent #:	A046961	Date Received:	08-NOV-00
Diameter:	0	Casing Depth:	15
Well Completion:	09-OCT-00	Well Owner:	Amec
Well Type:	Decommissioning	Driller #:	Not Reported
Static Level:	0	Flow Rate (GPM):	0
Flow Type:	Not Reported	PSI:	0
Well Test:	Not Reported	Water Reclamation #:	9

P832
NNW
1/2 - 1 Mile
Lower

WA WELLS WALOG1000178902

Database:	Ecology Well Logs	Well Log ID:	203520
Well Tag:	Not Reported	Project Tag:	Not Reported
Notice of Intent #:	029458	Date Received:	06-MAR-95
Diameter:	0	Casing Depth:	0
Well Completion:	Not Reported	Well Owner:	Metro King Coung Reg Justice Ctr
Well Type:	Resource Protection	Driller #:	Not Reported
Static Level:	0	Flow Rate (GPM):	0
Flow Type:	Not Reported	PSI:	0
Well Test:	Not Reported	Water Reclamation #:	9

P833
NNW
1/2 - 1 Mile
Lower

WA WELLS WALOG1000178895

Database:	Ecology Well Logs	Well Log ID:	203513
Well Tag:	Not Reported	Project Tag:	Not Reported
Notice of Intent #:	029458	Date Received:	06-MAR-95
Diameter:	0	Casing Depth:	0
Well Completion:	Not Reported	Well Owner:	Metro King Coung Reg Justice Ctr
Well Type:	Resource Protection	Driller #:	Not Reported
Static Level:	0	Flow Rate (GPM):	0
Flow Type:	Not Reported	PSI:	0
Well Test:	Not Reported	Water Reclamation #:	9

GEOCHECK® - PHYSICAL SETTING SOURCE MAP FINDINGS

Map ID
Direction
Distance
Elevation

Database EDR ID Number

P834
NNW
1/2 - 1 Mile
Lower

WA WELLS WALOG1000178896

Database:	Ecology Well Logs	Well Log ID:	203514
Well Tag:	Not Reported	Project Tag:	Not Reported
Notice of Intent #:	029458	Date Received:	06-MAR-95
Diameter:	0	Casing Depth:	0
Well Completion:	Not Reported	Well Owner:	Metro King Coung Reg Justice Ctr
Well Type:	Resource Protection	Driller #:	Not Reported
Static Level:	0	Flow Rate (GPM):	0
Flow Type:	Not Reported	PSI:	0
Well Test:	Not Reported	Water Reclamation #:	9

P835
NNW
1/2 - 1 Mile
Lower

WA WELLS WALOG1000178894

Database:	Ecology Well Logs	Well Log ID:	203512
Well Tag:	Not Reported	Project Tag:	Not Reported
Notice of Intent #:	029458	Date Received:	06-MAR-95
Diameter:	0	Casing Depth:	0
Well Completion:	Not Reported	Well Owner:	Metro King Coung Reg Justice Ctr
Well Type:	Resource Protection	Driller #:	Not Reported
Static Level:	0	Flow Rate (GPM):	0
Flow Type:	Not Reported	PSI:	0
Well Test:	Not Reported	Water Reclamation #:	9

P836
NNW
1/2 - 1 Mile
Lower

WA WELLS WALOG1000178892

Database:	Ecology Well Logs	Well Log ID:	203510
Well Tag:	Not Reported	Project Tag:	Not Reported
Notice of Intent #:	029458	Date Received:	06-MAR-95
Diameter:	0	Casing Depth:	0
Well Completion:	Not Reported	Well Owner:	Metro King Coung Reg Justice Ctr
Well Type:	Resource Protection	Driller #:	Not Reported
Static Level:	0	Flow Rate (GPM):	0
Flow Type:	Not Reported	PSI:	0
Well Test:	Not Reported	Water Reclamation #:	9

P837
NNW
1/2 - 1 Mile
Lower

WA WELLS WALOG1000178893

Database:	Ecology Well Logs	Well Log ID:	203511
Well Tag:	Not Reported	Project Tag:	Not Reported
Notice of Intent #:	029458	Date Received:	06-MAR-95
Diameter:	0	Casing Depth:	0

GEOCHECK® - PHYSICAL SETTING SOURCE MAP FINDINGS

Well Completion:	Not Reported	Well Owner:	Metro King Coung Reg Justice Ctr
Well Type:	Resource Protection	Driller #:	Not Reported
Static Level:	0	Flow Rate (GPM):	0
Flow Type:	Not Reported	PSI:	0
Well Test:	Not Reported	Water Reclamation #:	9

P838
NNW
1/2 - 1 Mile
Lower

WA WELLS WALOG1000178900

Database:	Ecology Well Logs	Well Log ID:	203518
Well Tag:	Not Reported	Project Tag:	Not Reported
Notice of Intent #:	029458	Date Received:	06-MAR-95
Diameter:	0	Casing Depth:	0
Well Completion:	Not Reported	Well Owner:	Metro King Coung Reg Justice Ctr
Well Type:	Resource Protection	Driller #:	Not Reported
Static Level:	0	Flow Rate (GPM):	0
Flow Type:	Not Reported	PSI:	0
Well Test:	Not Reported	Water Reclamation #:	9

P839
NNW
1/2 - 1 Mile
Lower

WA WELLS WALOG1000178901

Database:	Ecology Well Logs	Well Log ID:	203519
Well Tag:	Not Reported	Project Tag:	Not Reported
Notice of Intent #:	029458	Date Received:	06-MAR-95
Diameter:	0	Casing Depth:	0
Well Completion:	Not Reported	Well Owner:	Metro King Coung Reg Justice Ctr
Well Type:	Resource Protection	Driller #:	Not Reported
Static Level:	0	Flow Rate (GPM):	0
Flow Type:	Not Reported	PSI:	0
Well Test:	Not Reported	Water Reclamation #:	9

P840
NNW
1/2 - 1 Mile
Lower

WA WELLS WALOG1000178899

Database:	Ecology Well Logs	Well Log ID:	203517
Well Tag:	Not Reported	Project Tag:	Not Reported
Notice of Intent #:	Not Reported	Date Received:	06-MAR-95
Diameter:	0	Casing Depth:	0
Well Completion:	Not Reported	Well Owner:	Metro King Coung Reg Justice Ctr
Well Type:	Resource Protection	Driller #:	Not Reported
Static Level:	0	Flow Rate (GPM):	0
Flow Type:	Not Reported	PSI:	0
Well Test:	Not Reported	Water Reclamation #:	9

GEOCHECK® - PHYSICAL SETTING SOURCE MAP FINDINGS

Map ID
Direction
Distance
Elevation

Database EDR ID Number

P841
NNW
1/2 - 1 Mile
Lower

WA WELLS WALOG1000178897

Database:	Ecology Well Logs	Well Log ID:	203515
Well Tag:	Not Reported	Project Tag:	Not Reported
Notice of Intent #:	029458	Date Received:	06-MAR-95
Diameter:	0	Casing Depth:	0
Well Completion:	Not Reported	Well Owner:	Metro King Coung Reg Justice Ctr
Well Type:	Resource Protection	Driller #:	Not Reported
Static Level:	0	Flow Rate (GPM):	0
Flow Type:	Not Reported	PSI:	0
Well Test:	Not Reported	Water Reclamation #:	9

P842
NNW
1/2 - 1 Mile
Lower

WA WELLS WALOG1000178898

Database:	Ecology Well Logs	Well Log ID:	203516
Well Tag:	Not Reported	Project Tag:	Not Reported
Notice of Intent #:	029458	Date Received:	06-MAR-95
Diameter:	0	Casing Depth:	0
Well Completion:	Not Reported	Well Owner:	Metro King Coung Reg Justice Ctr
Well Type:	Resource Protection	Driller #:	Not Reported
Static Level:	0	Flow Rate (GPM):	0
Flow Type:	Not Reported	PSI:	0
Well Test:	Not Reported	Water Reclamation #:	9

843
SE
1/2 - 1 Mile
Lower

FED USGS USGS40001256096

Organization ID:	USGS-WA	Type:	Well
Organization Name:	USGS Washington Water Science Center	HUC:	17110013
Monitor Location:	22N/05E-30M02	Drainage Area Units:	Not Reported
Description:	Not Reported	Contrib Drainage Area Unts:	Not Reported
Drainage Area:	Not Reported	Formation Type:	Not Reported
Contrib Drainage Area:	Not Reported	Construction Date:	19840227
Aquifer:	Not Reported	Well Depth Units:	ft
Aquifer Type:	Not Reported	Well Hole Depth Units:	ft
Well Depth:	78.5		
Well Hole Depth:	80		

Ground water levels,Number of Measurements:	3	Level reading date:	1987-04-16
Feet below surface:	12.12	Feet to sea level:	Not Reported
Note:	Not Reported		
Level reading date:	1986-06-30	Feet below surface:	15.31
Feet to sea level:	Not Reported	Note:	Not Reported
Level reading date:	1984-03-01	Feet below surface:	10
Feet to sea level:	Not Reported	Note:	Not Reported

GEOCHECK® - PHYSICAL SETTING SOURCE MAP FINDINGS

Map ID
Direction
Distance
Elevation

Database EDR ID Number

844
South
1/2 - 1 Mile
Lower

WA WELLS WALOG1000358221

Database:	Ecology Well Logs	Well Log ID:	454838
Well Tag:	Not Reported	Project Tag:	Not Reported
Notice of Intent #:	A066475	Date Received:	03-AUG-06
Diameter:	0	Casing Depth:	0
Well Completion:	03-AUG-06	Well Owner:	South Central Four Llc
Well Type:	Decommissioning	Driller #:	Not Reported
Static Level:	0	Flow Rate (GPM):	0
Flow Type:	Not Reported	PSI:	0
Well Test:	Not Reported	Water Reclamation #:	9

Q845
NNE
1/2 - 1 Mile
Higher

WA WELLS WALOG1000345119

Database:	Ecology Well Logs	Well Log ID:	435145
Well Tag:	Not Reported	Project Tag:	Not Reported
Notice of Intent #:	S026524	Date Received:	20-MAR-06
Diameter:	2	Casing Depth:	9
Well Completion:	01-MAR-06	Well Owner:	Seven Eleven
Well Type:	Resource Protection	Driller #:	Not Reported
Static Level:	0	Flow Rate (GPM):	0
Flow Type:	Not Reported	PSI:	0
Well Test:	Not Reported	Water Reclamation #:	9

Q846
NNE
1/2 - 1 Mile
Higher

WA WELLS WALOG1000345118

Database:	Ecology Well Logs	Well Log ID:	435144
Well Tag:	Not Reported	Project Tag:	Not Reported
Notice of Intent #:	S026524	Date Received:	20-MAR-06
Diameter:	2	Casing Depth:	9
Well Completion:	01-MAR-06	Well Owner:	Seven Eleven
Well Type:	Resource Protection	Driller #:	Not Reported
Static Level:	0	Flow Rate (GPM):	0
Flow Type:	Not Reported	PSI:	0
Well Test:	Not Reported	Water Reclamation #:	9

Q847
NNE
1/2 - 1 Mile
Higher

WA WELLS WALOG1000345117

Database:	Ecology Well Logs	Well Log ID:	435143
Well Tag:	Not Reported	Project Tag:	Not Reported
Notice of Intent #:	S026524	Date Received:	20-MAR-06
Diameter:	2	Casing Depth:	9

GEOCHECK® - PHYSICAL SETTING SOURCE MAP FINDINGS

Well Completion:	01-MAR-06	Well Owner:	Seven Eleven
Well Type:	Resource Protection	Driller #:	Not Reported
Static Level:	0	Flow Rate (GPM):	0
Flow Type:	Not Reported	PSI:	0
Well Test:	Not Reported	Water Reclamation #:	9

Q848
NNE
1/2 - 1 Mile
Higher

WA WELLS WALOG1000345122

Database:	Ecology Well Logs	Well Log ID:	435148
Well Tag:	Not Reported	Project Tag:	Not Reported
Notice of Intent #:	S026524	Date Received:	20-MAR-06
Diameter:	2	Casing Depth:	9
Well Completion:	01-MAR-06	Well Owner:	Seven Eleven
Well Type:	Resource Protection	Driller #:	Not Reported
Static Level:	0	Flow Rate (GPM):	0
Flow Type:	Not Reported	PSI:	0
Well Test:	Not Reported	Water Reclamation #:	9

Q849
NNE
1/2 - 1 Mile
Higher

WA WELLS WALOG1000345125

Database:	Ecology Well Logs	Well Log ID:	435152
Well Tag:	Not Reported	Project Tag:	Not Reported
Notice of Intent #:	S026524	Date Received:	20-MAR-06
Diameter:	2	Casing Depth:	9
Well Completion:	01-MAR-06	Well Owner:	Seven Eleven
Well Type:	Resource Protection	Driller #:	Not Reported
Static Level:	0	Flow Rate (GPM):	0
Flow Type:	Not Reported	PSI:	0
Well Test:	Not Reported	Water Reclamation #:	9

Q850
NNE
1/2 - 1 Mile
Higher

WA WELLS WALOG1000345124

Database:	Ecology Well Logs	Well Log ID:	435150
Well Tag:	Not Reported	Project Tag:	Not Reported
Notice of Intent #:	S026524	Date Received:	20-MAR-06
Diameter:	2	Casing Depth:	9
Well Completion:	01-MAR-06	Well Owner:	Seven Eleven
Well Type:	Resource Protection	Driller #:	Not Reported
Static Level:	0	Flow Rate (GPM):	0
Flow Type:	Not Reported	PSI:	0
Well Test:	Not Reported	Water Reclamation #:	9

GEOCHECK® - PHYSICAL SETTING SOURCE MAP FINDINGS

Map ID
Direction
Distance
Elevation

Database EDR ID Number

Q851
NNE
1/2 - 1 Mile
Higher

WA WELLS WALOG1000345123

Database: Ecology Well Logs
Well Tag: Not Reported
Notice of Intent #: S026524
Diameter: 2
Well Completion: 01-MAR-06
Well Type: Resource Protection
Static Level: 0
Flow Type: Not Reported
Well Test: Not Reported

Well Log ID: 435149
Project Tag: Not Reported
Date Received: 20-MAR-06
Casing Depth: 9
Well Owner: Seven Eleven
Driller #: Not Reported
Flow Rate (GPM): 0
PSI: 0
Water Reclamation #: 9

Q852
NNE
1/2 - 1 Mile
Higher

WA WELLS WALOG1000307035

Database: Ecology Well Logs
Well Tag: Not Reported
Notice of Intent #: R066345
Diameter: 2
Well Completion: 26-AUG-04
Well Type: Resource Protection
Static Level: 0
Flow Type: Not Reported
Well Test: Not Reported

Well Log ID: 388392
Project Tag: Not Reported
Date Received: 16-SEP-04
Casing Depth: 20
Well Owner: Adapt
Driller #: Not Reported
Flow Rate (GPM): 0
PSI: 0
Water Reclamation #: 9

Q853
NNE
1/2 - 1 Mile
Higher

WA WELLS WALOG1000307034

Database: Ecology Well Logs
Well Tag: Not Reported
Notice of Intent #: R066345
Diameter: 2
Well Completion: 26-AUG-04
Well Type: Resource Protection
Static Level: 0
Flow Type: Not Reported
Well Test: Not Reported

Well Log ID: 388391
Project Tag: Not Reported
Date Received: 16-SEP-04
Casing Depth: 20
Well Owner: Adapt
Driller #: Not Reported
Flow Rate (GPM): 0
PSI: 0
Water Reclamation #: 9

Q854
NNE
1/2 - 1 Mile
Higher

WA WELLS WALOG1000307033

Database: Ecology Well Logs
Well Tag: Not Reported
Notice of Intent #: R066345
Diameter: 2

Well Log ID: 388390
Project Tag: Not Reported
Date Received: 16-SEP-04
Casing Depth: 20

GEOCHECK® - PHYSICAL SETTING SOURCE MAP FINDINGS

Well Completion:	26-AUG-04	Well Owner:	Adapt
Well Type:	Resource Protection	Driller #:	Not Reported
Static Level:	0	Flow Rate (GPM):	0
Flow Type:	Not Reported	PSI:	0
Well Test:	Not Reported	Water Reclamation #:	9

Q855
NNE
1/2 - 1 Mile
Higher

WA WELLS WALOG1000307037

Database:	Ecology Well Logs	Well Log ID:	388394
Well Tag:	Not Reported	Project Tag:	Not Reported
Notice of Intent #:	R066345	Date Received:	16-SEP-04
Diameter:	2	Casing Depth:	20
Well Completion:	26-AUG-04	Well Owner:	Adapt
Well Type:	Resource Protection	Driller #:	Not Reported
Static Level:	0	Flow Rate (GPM):	0
Flow Type:	Not Reported	PSI:	0
Well Test:	Not Reported	Water Reclamation #:	9

Q856
NNE
1/2 - 1 Mile
Higher

WA WELLS WALOG1000345116

Database:	Ecology Well Logs	Well Log ID:	435142
Well Tag:	Not Reported	Project Tag:	Not Reported
Notice of Intent #:	S026524	Date Received:	20-MAR-06
Diameter:	2	Casing Depth:	9
Well Completion:	01-MAR-06	Well Owner:	Seven Eleven
Well Type:	Resource Protection	Driller #:	Not Reported
Static Level:	0	Flow Rate (GPM):	0
Flow Type:	Not Reported	PSI:	0
Well Test:	Not Reported	Water Reclamation #:	9

Q857
NNE
1/2 - 1 Mile
Higher

WA WELLS WALOG1000307039

Database:	Ecology Well Logs	Well Log ID:	388396
Well Tag:	Not Reported	Project Tag:	Not Reported
Notice of Intent #:	R066345	Date Received:	16-SEP-04
Diameter:	2	Casing Depth:	20
Well Completion:	26-AUG-04	Well Owner:	Adapt
Well Type:	Resource Protection	Driller #:	Not Reported
Static Level:	0	Flow Rate (GPM):	0
Flow Type:	Not Reported	PSI:	0
Well Test:	Not Reported	Water Reclamation #:	9

GEOCHECK® - PHYSICAL SETTING SOURCE MAP FINDINGS

Map ID
Direction
Distance
Elevation

Database EDR ID Number

Q858
NNE
1/2 - 1 Mile
Higher

WA WELLS WALOG1000307038

Database: Ecology Well Logs
Well Tag: Not Reported
Notice of Intent #: R066345
Diameter: 2
Well Completion: 26-AUG-04
Well Type: Resource Protection
Static Level: 0
Flow Type: Not Reported
Well Test: Not Reported

Well Log ID: 388395
Project Tag: Not Reported
Date Received: 16-SEP-04
Casing Depth: 20
Well Owner: Adapt
Driller #: Not Reported
Flow Rate (GPM): 0
PSI: 0
Water Reclamation #: 9

Q859
NNE
1/2 - 1 Mile
Higher

WA WELLS WALOG1000383504

Database: Ecology Well Logs
Well Tag: Not Reported
Notice of Intent #: S027352
Diameter: 0
Well Completion: 11-JUL-07
Well Type: Resource Protection
Static Level: 0
Flow Type: Not Reported
Well Test: Not Reported

Well Log ID: 490796
Project Tag: Not Reported
Date Received: 23-JUL-07
Casing Depth: 8
Well Owner: Simon And Sons | Pacific Crest Environmental
Driller #: Not Reported
Flow Rate (GPM): 0
PSI: 0
Water Reclamation #: 9

Q860
NNE
1/2 - 1 Mile
Higher

WA WELLS WALOG1000429957

Database: Ecology Well Logs
Well Tag: Not Reported
Notice of Intent #: A131495
Diameter: 1.5
Well Completion: 28-APR-08
Well Type: Decommissioning
Static Level: 0
Flow Type: Not Reported
Well Test: Not Reported

Well Log ID: 555490
Project Tag: Not Reported
Date Received: 06-MAY-08
Casing Depth: 12
Well Owner: Time Oil Co | Sound Environmental Strategies
Driller #: Not Reported
Flow Rate (GPM): 0
PSI: 0
Water Reclamation #: 9

Q861
NNE
1/2 - 1 Mile
Higher

WA WELLS WALOG1000383665

Database: Ecology Well Logs
Well Tag: APF555
Notice of Intent #: R071746
Diameter: 8.25

Well Log ID: 490981
Project Tag: Not Reported
Date Received: 06-JUL-07
Casing Depth: 15

GEOCHECK® - PHYSICAL SETTING SOURCE MAP FINDINGS

Well Completion:	22-JUN-07	Well Owner:	Time Oil Sound Environmental Strat
Well Type:	Resource Protection	Driller #:	Not Reported
Static Level:	0	Flow Rate (GPM):	0
Flow Type:	Not Reported	PSI:	0
Well Test:	Not Reported	Water Reclamation #:	9

Q862
NNE
1/2 - 1 Mile
Higher

WA WELLS WALOG1000383664

Database:	Ecology Well Logs	Well Log ID:	490980
Well Tag:	APF554	Project Tag:	Not Reported
Notice of Intent #:	R071746	Date Received:	06-JUL-07
Diameter:	8.25	Casing Depth:	15
Well Completion:	22-JUN-07	Well Owner:	Time Oil Sound Environmental Strat
Well Type:	Resource Protection	Driller #:	Not Reported
Static Level:	0	Flow Rate (GPM):	0
Flow Type:	Not Reported	PSI:	0
Well Test:	Not Reported	Water Reclamation #:	9

Q863
NNE
1/2 - 1 Mile
Higher

WA WELLS WALOG1000429958

Database:	Ecology Well Logs	Well Log ID:	555491
Well Tag:	Not Reported	Project Tag:	Not Reported
Notice of Intent #:	R067330	Date Received:	06-MAY-08
Diameter:	1.5	Casing Depth:	12
Well Completion:	28-APR-08	Well Owner:	Time Oil Co Sound Environmental Strategies
Well Type:	Resource Protection	Driller #:	Not Reported
Static Level:	0	Flow Rate (GPM):	0
Flow Type:	Not Reported	PSI:	0
Well Test:	Not Reported	Water Reclamation #:	9

Q864
NNE
1/2 - 1 Mile
Higher

WA WELLS WALOG1000458875

Database:	Ecology Well Logs	Well Log ID:	597306
Well Tag:	Not Reported	Project Tag:	Not Reported
Notice of Intent #:	EE01076	Date Received:	02-JUL-09
Diameter:	2	Casing Depth:	12
Well Completion:	26-JUN-09	Well Owner:	Kathryn Stueckle Adapt Engineering
Well Type:	Resource Protection	Driller #:	Not Reported
Static Level:	0	Flow Rate (GPM):	0
Flow Type:	Not Reported	PSI:	0
Well Test:	Not Reported	Water Reclamation #:	9

GEOCHECK® - PHYSICAL SETTING SOURCE MAP FINDINGS

Map ID
Direction
Distance
Elevation

Database EDR ID Number

Q865
NNE
1/2 - 1 Mile
Higher

WA WELLS WALOG1000458874

Database:	Ecology Well Logs	Well Log ID:	597304
Well Tag:	Not Reported	Project Tag:	Not Reported
Notice of Intent #:	EE01076	Date Received:	02-JUL-09
Diameter:	2	Casing Depth:	12
Well Completion:	26-JUN-09	Well Owner:	Kathryn Stueckle Adapt Engineering
Well Type:	Resource Protection	Driller #:	Not Reported
Static Level:	0	Flow Rate (GPM):	0
Flow Type:	Not Reported	PSI:	0
Well Test:	Not Reported	Water Reclamation #:	9

Q866
NNE
1/2 - 1 Mile
Higher

WA WELLS WALOG1000458549

Database:	Ecology Well Logs	Well Log ID:	596736
Well Tag:	Not Reported	Project Tag:	Not Reported
Notice of Intent #:	AE06360	Date Received:	02-JUL-09
Diameter:	2	Casing Depth:	12
Well Completion:	26-JUN-09	Well Owner:	Kathryn Stueckle Adapt Engineering
Well Type:	Decommisioning	Driller #:	Not Reported
Static Level:	0	Flow Rate (GPM):	0
Flow Type:	Not Reported	PSI:	0
Well Test:	Not Reported	Water Reclamation #:	9

Q867
NNE
1/2 - 1 Mile
Higher

WA WELLS WALOG1000383507

Database:	Ecology Well Logs	Well Log ID:	490799
Well Tag:	Not Reported	Project Tag:	Not Reported
Notice of Intent #:	S027352	Date Received:	23-JUL-07
Diameter:	0	Casing Depth:	4
Well Completion:	11-JUL-07	Well Owner:	Simon And Sons Pacific Crest Environmental
Well Type:	Resource Protection	Driller #:	Not Reported
Static Level:	0	Flow Rate (GPM):	0
Flow Type:	Not Reported	PSI:	0
Well Test:	Not Reported	Water Reclamation #:	9

Q868
NNE
1/2 - 1 Mile
Higher

WA WELLS WALOG1000383506

Database:	Ecology Well Logs	Well Log ID:	490798
Well Tag:	Not Reported	Project Tag:	Not Reported
Notice of Intent #:	S027352	Date Received:	23-JUL-07
Diameter:	0	Casing Depth:	8

GEOCHECK® - PHYSICAL SETTING SOURCE MAP FINDINGS

Well Completion:	11-JUL-07	Well Owner:	Simon And Sons Pacific Crest Environmental
Well Type:	Resource Protection	Driller #:	Not Reported
Static Level:	0	Flow Rate (GPM):	0
Flow Type:	Not Reported	PSI:	0
Well Test:	Not Reported	Water Reclamation #:	9

Q869
NNE
1/2 - 1 Mile
Higher

WA WELLS WALOG1000383505

Database:	Ecology Well Logs	Well Log ID:	490797
Well Tag:	Not Reported	Project Tag:	Not Reported
Notice of Intent #:	S027352	Date Received:	23-JUL-07
Diameter:	0	Casing Depth:	8
Well Completion:	11-JUL-07	Well Owner:	Simon And Sons Pacific Crest Environmental
Well Type:	Resource Protection	Driller #:	Not Reported
Static Level:	0	Flow Rate (GPM):	0
Flow Type:	Not Reported	PSI:	0
Well Test:	Not Reported	Water Reclamation #:	9

Q870
NNE
1/2 - 1 Mile
Higher

WA WELLS WALOG1000383508

Database:	Ecology Well Logs	Well Log ID:	490800
Well Tag:	Not Reported	Project Tag:	Not Reported
Notice of Intent #:	A130038	Date Received:	23-JUL-07
Diameter:	0	Casing Depth:	8
Well Completion:	11-JUL-07	Well Owner:	Simon And Sons Pacific Crest Environmental
Well Type:	Decommissioning	Driller #:	Not Reported
Static Level:	0	Flow Rate (GPM):	0
Flow Type:	Not Reported	PSI:	0
Well Test:	Not Reported	Water Reclamation #:	9

Q871
NNE
1/2 - 1 Mile
Higher

WA WELLS WALOG1000383511

Database:	Ecology Well Logs	Well Log ID:	490803
Well Tag:	Not Reported	Project Tag:	Not Reported
Notice of Intent #:	A130038	Date Received:	23-JUL-07
Diameter:	0	Casing Depth:	4
Well Completion:	11-JUL-07	Well Owner:	Simon And Sons Pacific Crest Environmental
Well Type:	Decommissioning	Driller #:	Not Reported
Static Level:	0	Flow Rate (GPM):	0
Flow Type:	Not Reported	PSI:	0
Well Test:	Not Reported	Water Reclamation #:	9

GEOCHECK® - PHYSICAL SETTING SOURCE MAP FINDINGS

Map ID
Direction
Distance
Elevation

Database EDR ID Number

Q872
NNE
1/2 - 1 Mile
Higher

WA WELLS WALOG1000383510

Database:	Ecology Well Logs	Well Log ID:	490802
Well Tag:	Not Reported	Project Tag:	Not Reported
Notice of Intent #:	A130038	Date Received:	23-JUL-07
Diameter:	0	Casing Depth:	8
Well Completion:	11-JUL-07	Well Owner:	Simon And Sons Pacific Crest Environmental
Well Type:	Decommisioning	Driller #:	Not Reported
Static Level:	0	Flow Rate (GPM):	0
Flow Type:	Not Reported	PSI:	0
Well Test:	Not Reported	Water Reclamation #:	9

Q873
NNE
1/2 - 1 Mile
Higher

WA WELLS WALOG1000383509

Database:	Ecology Well Logs	Well Log ID:	490801
Well Tag:	Not Reported	Project Tag:	Not Reported
Notice of Intent #:	A130038	Date Received:	23-JUL-07
Diameter:	0	Casing Depth:	8
Well Completion:	11-JUL-07	Well Owner:	Simon And Sons Pacific Crest Environmental
Well Type:	Decommisioning	Driller #:	Not Reported
Static Level:	0	Flow Rate (GPM):	0
Flow Type:	Not Reported	PSI:	0
Well Test:	Not Reported	Water Reclamation #:	9

Q874
NNE
1/2 - 1 Mile
Higher

WA WELLS WALOG1000307032

Database:	Ecology Well Logs	Well Log ID:	388389
Well Tag:	Not Reported	Project Tag:	Not Reported
Notice of Intent #:	R066345	Date Received:	16-SEP-04
Diameter:	2	Casing Depth:	20
Well Completion:	26-AUG-04	Well Owner:	Adapt
Well Type:	Resource Protection	Driller #:	Not Reported
Static Level:	0	Flow Rate (GPM):	0
Flow Type:	Not Reported	PSI:	0
Well Test:	Not Reported	Water Reclamation #:	9

Q875
NNE
1/2 - 1 Mile
Higher

WA WELLS WALOG1000177837

Database:	Ecology Well Logs	Well Log ID:	202408
Well Tag:	Not Reported	Project Tag:	Not Reported
Notice of Intent #:	A012379	Date Received:	18-APR-96
Diameter:	0	Casing Depth:	0

GEOCHECK® - PHYSICAL SETTING SOURCE MAP FINDINGS

Well Completion:	20-MAR-96	Well Owner:	Familian Co.
Well Type:	Decommisioning	Driller #:	Not Reported
Static Level:	0	Flow Rate (GPM):	0
Flow Type:	Not Reported	PSI:	0
Well Test:	Not Reported	Water Reclamation #:	9

Q876
NNE
1/2 - 1 Mile
Higher

WA WELLS WALOG1000177836

Database:	Ecology Well Logs	Well Log ID:	202407
Well Tag:	Not Reported	Project Tag:	Not Reported
Notice of Intent #:	A012379	Date Received:	18-APR-96
Diameter:	0	Casing Depth:	0
Well Completion:	20-MAR-96	Well Owner:	Familian Co.
Well Type:	Decommisioning	Driller #:	Not Reported
Static Level:	0	Flow Rate (GPM):	0
Flow Type:	Not Reported	PSI:	0
Well Test:	Not Reported	Water Reclamation #:	9

Q877
NNE
1/2 - 1 Mile
Higher

WA WELLS WALOG1000177835

Database:	Ecology Well Logs	Well Log ID:	202406
Well Tag:	Not Reported	Project Tag:	Not Reported
Notice of Intent #:	A012379	Date Received:	18-APR-96
Diameter:	0	Casing Depth:	0
Well Completion:	20-MAR-96	Well Owner:	Familian Co.
Well Type:	Decommisioning	Driller #:	Not Reported
Static Level:	0	Flow Rate (GPM):	0
Flow Type:	Not Reported	PSI:	0
Well Test:	Not Reported	Water Reclamation #:	9

Q878
NNE
1/2 - 1 Mile
Higher

WA WELLS WALOG1000177838

Database:	Ecology Well Logs	Well Log ID:	202409
Well Tag:	Not Reported	Project Tag:	Not Reported
Notice of Intent #:	A012379	Date Received:	18-APR-96
Diameter:	0	Casing Depth:	0
Well Completion:	20-MAR-96	Well Owner:	Familian Co.
Well Type:	Decommisioning	Driller #:	Not Reported
Static Level:	0	Flow Rate (GPM):	0
Flow Type:	Not Reported	PSI:	0
Well Test:	Not Reported	Water Reclamation #:	9

GEOCHECK® - PHYSICAL SETTING SOURCE MAP FINDINGS

Map ID
Direction
Distance
Elevation

Database EDR ID Number

Q879
NNE
1/2 - 1 Mile
Higher

WA WELLS WALOG1000177841

Database: Ecology Well Logs
Well Tag: Not Reported
Notice of Intent #: A012379
Diameter: 0
Well Completion: 20-MAR-96
Well Type: Decommissioning
Static Level: 0
Flow Type: Not Reported
Well Test: Not Reported

Well Log ID: 202412
Project Tag: Not Reported
Date Received: 18-APR-96
Casing Depth: 0
Well Owner: Familian Co.
Driller #: Not Reported
Flow Rate (GPM): 0
PSI: 0
Water Reclamation #: 9

Q880
NNE
1/2 - 1 Mile
Higher

WA WELLS WALOG1000177840

Database: Ecology Well Logs
Well Tag: Not Reported
Notice of Intent #: A012379
Diameter: 0
Well Completion: 20-MAR-96
Well Type: Decommissioning
Static Level: 0
Flow Type: Not Reported
Well Test: Not Reported

Well Log ID: 202411
Project Tag: Not Reported
Date Received: 18-APR-96
Casing Depth: 0
Well Owner: Familian Co.
Driller #: Not Reported
Flow Rate (GPM): 0
PSI: 0
Water Reclamation #: 9

Q881
NNE
1/2 - 1 Mile
Higher

WA WELLS WALOG1000177839

Database: Ecology Well Logs
Well Tag: Not Reported
Notice of Intent #: A012379
Diameter: 0
Well Completion: 20-MAR-96
Well Type: Decommissioning
Static Level: 0
Flow Type: Not Reported
Well Test: Not Reported

Well Log ID: 202410
Project Tag: Not Reported
Date Received: 18-APR-96
Casing Depth: 0
Well Owner: Familian Co.
Driller #: Not Reported
Flow Rate (GPM): 0
PSI: 0
Water Reclamation #: 9

Q882
NNE
1/2 - 1 Mile
Higher

WA WELLS WALOG1000106101

Database: Ecology Well Logs
Well Tag: ACS630
Notice of Intent #: R028457
Diameter: 0

Well Log ID: 111219
Project Tag: Not Reported
Date Received: 15-SEP-97
Casing Depth: 0

GEOCHECK® - PHYSICAL SETTING SOURCE MAP FINDINGS

Well Completion:	31-JUL-97	Well Owner:	7-Eleven Southland #25303
Well Type:	Resource Protection	Driller #:	Not Reported
Static Level:	0	Flow Rate (GPM):	0
Flow Type:	Not Reported	PSI:	0
Well Test:	Not Reported	Water Reclamation #:	9

Q883
NNE
1/2 - 1 Mile
Higher

WA WELLS WALOG1000106100

Database:	Ecology Well Logs	Well Log ID:	111218
Well Tag:	ACS629	Project Tag:	Not Reported
Notice of Intent #:	R028457	Date Received:	15-SEP-97
Diameter:	0	Casing Depth:	0
Well Completion:	31-JUL-97	Well Owner:	7-Eleven Southland #25303
Well Type:	Resource Protection	Driller #:	Not Reported
Static Level:	0	Flow Rate (GPM):	0
Flow Type:	Not Reported	PSI:	0
Well Test:	Not Reported	Water Reclamation #:	9

Q884
NNE
1/2 - 1 Mile
Higher

WA WELLS WALOG1000106099

Database:	Ecology Well Logs	Well Log ID:	111217
Well Tag:	ACS628	Project Tag:	Not Reported
Notice of Intent #:	R028457	Date Received:	15-SEP-97
Diameter:	0	Casing Depth:	0
Well Completion:	31-JUL-97	Well Owner:	7-Eleven Southland #25303
Well Type:	Resource Protection	Driller #:	Not Reported
Static Level:	0	Flow Rate (GPM):	0
Flow Type:	Not Reported	PSI:	0
Well Test:	Not Reported	Water Reclamation #:	9

Q885
NNE
1/2 - 1 Mile
Higher

WA WELLS WALOG1000106102

Database:	Ecology Well Logs	Well Log ID:	111220
Well Tag:	ACS631	Project Tag:	Not Reported
Notice of Intent #:	R028457	Date Received:	15-SEP-97
Diameter:	0	Casing Depth:	0
Well Completion:	31-JUL-97	Well Owner:	7-Eleven Southland #25303
Well Type:	Resource Protection	Driller #:	Not Reported
Static Level:	0	Flow Rate (GPM):	0
Flow Type:	Not Reported	PSI:	0
Well Test:	Not Reported	Water Reclamation #:	9

GEOCHECK® - PHYSICAL SETTING SOURCE MAP FINDINGS

Map ID
Direction
Distance
Elevation

Database EDR ID Number

Q886
NNE
1/2 - 1 Mile
Higher

WA WELLS WALOG1000106376

Database:	Ecology Well Logs	Well Log ID:	111506
Well Tag:	AEE510	Project Tag:	Not Reported
Notice of Intent #:	R028715	Date Received:	26-MAY-98
Diameter:	0	Casing Depth:	0
Well Completion:	28-APR-98	Well Owner:	Southland 7-11 (#25303)
Well Type:	Resource Protection	Driller #:	Not Reported
Static Level:	0	Flow Rate (GPM):	0
Flow Type:	Not Reported	PSI:	0
Well Test:	Not Reported	Water Reclamation #:	9

Q887
NNE
1/2 - 1 Mile
Higher

WA WELLS WALOG1000106375

Database:	Ecology Well Logs	Well Log ID:	111505
Well Tag:	AEE509	Project Tag:	Not Reported
Notice of Intent #:	R028715	Date Received:	Not Reported
Diameter:	0	Casing Depth:	0
Well Completion:	28-APR-98	Well Owner:	Southland 7-11 (#25303)
Well Type:	Resource Protection	Driller #:	Not Reported
Static Level:	0	Flow Rate (GPM):	0
Flow Type:	Not Reported	PSI:	0
Well Test:	Not Reported	Water Reclamation #:	9

Q888
NNE
1/2 - 1 Mile
Higher

WA WELLS WALOG1000106104

Database:	Ecology Well Logs	Well Log ID:	111222
Well Tag:	ACS632	Project Tag:	Not Reported
Notice of Intent #:	R028457	Date Received:	15-SEP-97
Diameter:	0	Casing Depth:	0
Well Completion:	31-JUL-97	Well Owner:	7-Eleven Southland #25303
Well Type:	Resource Protection	Driller #:	Not Reported
Static Level:	0	Flow Rate (GPM):	0
Flow Type:	Not Reported	PSI:	0
Well Test:	Not Reported	Water Reclamation #:	9

Q889
NNE
1/2 - 1 Mile
Higher

WA WELLS WALOG1000177842

Database:	Ecology Well Logs	Well Log ID:	202413
Well Tag:	Not Reported	Project Tag:	Not Reported
Notice of Intent #:	A012379	Date Received:	18-APR-96
Diameter:	0	Casing Depth:	0

GEOCHECK® - PHYSICAL SETTING SOURCE MAP FINDINGS

Well Completion:	20-MAR-96	Well Owner:	Familian Co.
Well Type:	Decommissioning	Driller #:	Not Reported
Static Level:	0	Flow Rate (GPM):	0
Flow Type:	Not Reported	PSI:	0
Well Test:	Not Reported	Water Reclamation #:	9

Q890
NNE
1/2 - 1 Mile
Higher

WA WELLS WALOG1000307027

Database:	Ecology Well Logs	Well Log ID:	388384
Well Tag:	Not Reported	Project Tag:	Not Reported
Notice of Intent #:	R066345	Date Received:	16-SEP-04
Diameter:	2	Casing Depth:	20
Well Completion:	26-AUG-04	Well Owner:	Adapt
Well Type:	Resource Protection	Driller #:	Not Reported
Static Level:	0	Flow Rate (GPM):	0
Flow Type:	Not Reported	PSI:	0
Well Test:	Not Reported	Water Reclamation #:	9

Q891
NNE
1/2 - 1 Mile
Higher

WA WELLS WALOG1000307026

Database:	Ecology Well Logs	Well Log ID:	388383
Well Tag:	Not Reported	Project Tag:	Not Reported
Notice of Intent #:	R066345	Date Received:	16-SEP-04
Diameter:	2	Casing Depth:	20
Well Completion:	26-AUG-04	Well Owner:	Adapt
Well Type:	Resource Protection	Driller #:	Not Reported
Static Level:	0	Flow Rate (GPM):	0
Flow Type:	Not Reported	PSI:	0
Well Test:	Not Reported	Water Reclamation #:	9

Q892
NNE
1/2 - 1 Mile
Higher

WA WELLS WALOG1000307025

Database:	Ecology Well Logs	Well Log ID:	388382
Well Tag:	Not Reported	Project Tag:	Not Reported
Notice of Intent #:	R066345	Date Received:	16-SEP-04
Diameter:	2	Casing Depth:	20
Well Completion:	26-AUG-04	Well Owner:	Adapt
Well Type:	Resource Protection	Driller #:	Not Reported
Static Level:	0	Flow Rate (GPM):	0
Flow Type:	Not Reported	PSI:	0
Well Test:	Not Reported	Water Reclamation #:	9

GEOCHECK® - PHYSICAL SETTING SOURCE MAP FINDINGS

Map ID
Direction
Distance
Elevation

Database EDR ID Number

Q893
NNE
1/2 - 1 Mile
Higher

WA WELLS WALOG1000307028

Database: Ecology Well Logs
Well Tag: Not Reported
Notice of Intent #: R066345
Diameter: 2
Well Completion: 26-AUG-04
Well Type: Resource Protection
Static Level: 0
Flow Type: Not Reported
Well Test: Not Reported

Well Log ID: 388385
Project Tag: Not Reported
Date Received: 16-SEP-04
Casing Depth: 20
Well Owner: Adapt
Driller #: Not Reported
Flow Rate (GPM): 0
PSI: 0
Water Reclamation #: 9

Q894
NNE
1/2 - 1 Mile
Higher

WA WELLS WALOG1000307031

Database: Ecology Well Logs
Well Tag: Not Reported
Notice of Intent #: R066345
Diameter: 2
Well Completion: 26-AUG-04
Well Type: Resource Protection
Static Level: 0
Flow Type: Not Reported
Well Test: Not Reported

Well Log ID: 388388
Project Tag: Not Reported
Date Received: 16-SEP-04
Casing Depth: 20
Well Owner: Adapt
Driller #: Not Reported
Flow Rate (GPM): 0
PSI: 0
Water Reclamation #: 9

Q895
NNE
1/2 - 1 Mile
Higher

WA WELLS WALOG1000307030

Database: Ecology Well Logs
Well Tag: Not Reported
Notice of Intent #: R066345
Diameter: 2
Well Completion: 26-AUG-04
Well Type: Resource Protection
Static Level: 0
Flow Type: Not Reported
Well Test: Not Reported

Well Log ID: 388387
Project Tag: Not Reported
Date Received: 16-SEP-04
Casing Depth: 20
Well Owner: Adapt
Driller #: Not Reported
Flow Rate (GPM): 0
PSI: 0
Water Reclamation #: 9

Q896
NNE
1/2 - 1 Mile
Higher

WA WELLS WALOG1000307029

Database: Ecology Well Logs
Well Tag: Not Reported
Notice of Intent #: R066345
Diameter: 2

Well Log ID: 388386
Project Tag: Not Reported
Date Received: 16-SEP-04
Casing Depth: 20

GEOCHECK® - PHYSICAL SETTING SOURCE MAP FINDINGS

Well Completion:	26-AUG-04	Well Owner:	Adapt
Well Type:	Resource Protection	Driller #:	Not Reported
Static Level:	0	Flow Rate (GPM):	0
Flow Type:	Not Reported	PSI:	0
Well Test:	Not Reported	Water Reclamation #:	9

Q897
NNE
1/2 - 1 Mile
Higher

WA WELLS WALOG1000297724

Database:	Ecology Well Logs	Well Log ID:	378385
Well Tag:	AHN595	Project Tag:	Not Reported
Notice of Intent #:	R065441	Date Received:	16-APR-04
Diameter:	12	Casing Depth:	20
Well Completion:	09-MAR-04	Well Owner:	Mr Sudzy Car Wash
Well Type:	Resource Protection	Driller #:	Not Reported
Static Level:	0	Flow Rate (GPM):	0
Flow Type:	Not Reported	PSI:	0
Well Test:	Not Reported	Water Reclamation #:	9

Q898
NNE
1/2 - 1 Mile
Higher

WA WELLS WALOG1000297723

Database:	Ecology Well Logs	Well Log ID:	378384
Well Tag:	AHN594	Project Tag:	Not Reported
Notice of Intent #:	R065441	Date Received:	16-APR-04
Diameter:	12	Casing Depth:	20
Well Completion:	09-MAR-04	Well Owner:	Mr Sudzy Car Wash
Well Type:	Resource Protection	Driller #:	Not Reported
Static Level:	0	Flow Rate (GPM):	0
Flow Type:	Not Reported	PSI:	0
Well Test:	Not Reported	Water Reclamation #:	9

Q899
NNE
1/2 - 1 Mile
Higher

WA WELLS WALOG1000177843

Database:	Ecology Well Logs	Well Log ID:	202414
Well Tag:	Not Reported	Project Tag:	Not Reported
Notice of Intent #:	A012379	Date Received:	18-APR-96
Diameter:	0	Casing Depth:	0
Well Completion:	20-MAR-96	Well Owner:	Familian Co.
Well Type:	Decommisioning	Driller #:	Not Reported
Static Level:	0	Flow Rate (GPM):	0
Flow Type:	Not Reported	PSI:	0
Well Test:	Not Reported	Water Reclamation #:	9

GEOCHECK® - PHYSICAL SETTING SOURCE MAP FINDINGS

Map ID
Direction
Distance
Elevation

Database EDR ID Number

Q900
NNE
1/2 - 1 Mile
Higher

WA WELLS WALOG1000307021

Database: Ecology Well Logs
Well Tag: Not Reported
Notice of Intent #: R066345
Diameter: 2
Well Completion: 26-AUG-04
Well Type: Resource Protection
Static Level: 0
Flow Type: Not Reported
Well Test: Not Reported

Well Log ID: 388378
Project Tag: Not Reported
Date Received: 16-SEP-04
Casing Depth: 20
Well Owner: Adapt
Driller #: Not Reported
Flow Rate (GPM): 0
PSI: 0
Water Reclamation #: 9

Q901
NNE
1/2 - 1 Mile
Higher

WA WELLS WALOG1000307024

Database: Ecology Well Logs
Well Tag: Not Reported
Notice of Intent #: R066345
Diameter: 2
Well Completion: 26-AUG-04
Well Type: Resource Protection
Static Level: 0
Flow Type: Not Reported
Well Test: Not Reported

Well Log ID: 388381
Project Tag: Not Reported
Date Received: 16-SEP-04
Casing Depth: 20
Well Owner: Adapt
Driller #: Not Reported
Flow Rate (GPM): 0
PSI: 0
Water Reclamation #: 9

Q902
NNE
1/2 - 1 Mile
Higher

WA WELLS WALOG1000307023

Database: Ecology Well Logs
Well Tag: Not Reported
Notice of Intent #: R066345
Diameter: 2
Well Completion: 26-AUG-04
Well Type: Resource Protection
Static Level: 0
Flow Type: Not Reported
Well Test: Not Reported

Well Log ID: 388380
Project Tag: Not Reported
Date Received: 16-SEP-04
Casing Depth: 20
Well Owner: Adapt
Driller #: Not Reported
Flow Rate (GPM): 0
PSI: 0
Water Reclamation #: 9

Q903
NNE
1/2 - 1 Mile
Higher

WA WELLS WALOG1000307022

Database: Ecology Well Logs
Well Tag: Not Reported
Notice of Intent #: R066345
Diameter: 2

Well Log ID: 388379
Project Tag: Not Reported
Date Received: 16-SEP-04
Casing Depth: 20

GEOCHECK® - PHYSICAL SETTING SOURCE MAP FINDINGS

Well Completion:	26-AUG-04	Well Owner:	Adapt
Well Type:	Resource Protection	Driller #:	Not Reported
Static Level:	0	Flow Rate (GPM):	0
Flow Type:	Not Reported	PSI:	0
Well Test:	Not Reported	Water Reclamation #:	9

Q904
NNE
1/2 - 1 Mile
Higher

WA WELLS WALOG1000580238

Database:	Ecology Well Logs	Well Log ID:	836110
Well Tag:	APF555	Project Tag:	Not Reported
Notice of Intent #:	AE19426	Date Received:	07-JAN-13
Diameter:	2	Casing Depth:	14.4
Well Completion:	22-OCT-12	Well Owner:	Food Mart Sound Earth Strategies
Well Type:	Decommisioning	Driller #:	Not Reported
Static Level:	0	Flow Rate (GPM):	0
Flow Type:	Not Reported	PSI:	0
Well Test:	Not Reported	Water Reclamation #:	9

Q905
NNE
1/2 - 1 Mile
Higher

WA WELLS WALOG1000557783

Database:	Ecology Well Logs	Well Log ID:	790945
Well Tag:	Not Reported	Project Tag:	Not Reported
Notice of Intent #:	AE17114	Date Received:	04-MAY-12
Diameter:	2	Casing Depth:	15
Well Completion:	19-APR-12	Well Owner:	Food Mart Sound Earth Strategies
Well Type:	Decommisioning	Driller #:	Not Reported
Static Level:	0	Flow Rate (GPM):	0
Flow Type:	Not Reported	PSI:	0
Well Test:	Not Reported	Water Reclamation #:	9

Q906
NNE
1/2 - 1 Mile
Higher

WA WELLS WALOG1000557782

Database:	Ecology Well Logs	Well Log ID:	790943
Well Tag:	Not Reported	Project Tag:	Not Reported
Notice of Intent #:	AE17114	Date Received:	04-MAY-12
Diameter:	2	Casing Depth:	15
Well Completion:	19-APR-12	Well Owner:	Food Mart Sound Earth Strategies
Well Type:	Decommisioning	Driller #:	Not Reported
Static Level:	0	Flow Rate (GPM):	0
Flow Type:	Not Reported	PSI:	0
Well Test:	Not Reported	Water Reclamation #:	9

GEOCHECK® - PHYSICAL SETTING SOURCE MAP FINDINGS

Map ID
Direction
Distance
Elevation

Database EDR ID Number

Q907
NNE
1/2 - 1 Mile
Higher

WA WELLS WALOG1000580239

Database:	Ecology Well Logs	Well Log ID:	836111
Well Tag:	APN661	Project Tag:	Not Reported
Notice of Intent #:	AE19426	Date Received:	07-JAN-13
Diameter:	2	Casing Depth:	15
Well Completion:	22-OCT-12	Well Owner:	Food Mart Sound Earth Strategies
Well Type:	Decommisioning	Driller #:	Not Reported
Static Level:	0	Flow Rate (GPM):	0
Flow Type:	Not Reported	PSI:	0
Well Test:	Not Reported	Water Reclamation #:	9

Q908
NNE
1/2 - 1 Mile
Higher

WA WELLS WALOG1000580242

Database:	Ecology Well Logs	Well Log ID:	836117
Well Tag:	APB680	Project Tag:	Not Reported
Notice of Intent #:	AE19426	Date Received:	07-JAN-13
Diameter:	2	Casing Depth:	15
Well Completion:	22-OCT-12	Well Owner:	Food Mart Sound Earth Strategies
Well Type:	Decommisioning	Driller #:	Not Reported
Static Level:	0	Flow Rate (GPM):	0
Flow Type:	Not Reported	PSI:	0
Well Test:	Not Reported	Water Reclamation #:	9

Q909
NNE
1/2 - 1 Mile
Higher

WA WELLS WALOG1000580241

Database:	Ecology Well Logs	Well Log ID:	836115
Well Tag:	APN663	Project Tag:	Not Reported
Notice of Intent #:	AE19426	Date Received:	07-JAN-13
Diameter:	2	Casing Depth:	14.8
Well Completion:	22-OCT-12	Well Owner:	Food Mart Sound Earth Strategies
Well Type:	Decommisioning	Driller #:	Not Reported
Static Level:	0	Flow Rate (GPM):	0
Flow Type:	Not Reported	PSI:	0
Well Test:	Not Reported	Water Reclamation #:	9

Q910
NNE
1/2 - 1 Mile
Higher

WA WELLS WALOG1000580240

Database:	Ecology Well Logs	Well Log ID:	836113
Well Tag:	APN662	Project Tag:	Not Reported
Notice of Intent #:	AE19426	Date Received:	07-JAN-13
Diameter:	2	Casing Depth:	14

GEOCHECK® - PHYSICAL SETTING SOURCE MAP FINDINGS

Well Completion:	22-OCT-12	Well Owner:	Food Mart Sound Earth Strategies
Well Type:	Decommisioning	Driller #:	Not Reported
Static Level:	0	Flow Rate (GPM):	0
Flow Type:	Not Reported	PSI:	0
Well Test:	Not Reported	Water Reclamation #:	9

Q911
NNE
1/2 - 1 Mile
Higher

WA WELLS WALOG1000557777

Database:	Ecology Well Logs	Well Log ID:	790934
Well Tag:	Not Reported	Project Tag:	Not Reported
Notice of Intent #:	AE17114	Date Received:	04-MAY-12
Diameter:	2	Casing Depth:	12
Well Completion:	19-APR-12	Well Owner:	Food Mart Sound Earth Strategies
Well Type:	Decommisioning	Driller #:	Not Reported
Static Level:	0	Flow Rate (GPM):	0
Flow Type:	Not Reported	PSI:	0
Well Test:	Not Reported	Water Reclamation #:	9

Q912
NNE
1/2 - 1 Mile
Higher

WA WELLS WALOG1000557776

Database:	Ecology Well Logs	Well Log ID:	790933
Well Tag:	Not Reported	Project Tag:	Not Reported
Notice of Intent #:	AE17114	Date Received:	04-MAY-12
Diameter:	2	Casing Depth:	12
Well Completion:	19-APR-12	Well Owner:	Food Mart Sound Earth Strategies
Well Type:	Decommisioning	Driller #:	Not Reported
Static Level:	0	Flow Rate (GPM):	0
Flow Type:	Not Reported	PSI:	0
Well Test:	Not Reported	Water Reclamation #:	9

Q913
NNE
1/2 - 1 Mile
Higher

WA WELLS WALOG1000557775

Database:	Ecology Well Logs	Well Log ID:	790931
Well Tag:	Not Reported	Project Tag:	Not Reported
Notice of Intent #:	AE17114	Date Received:	04-MAY-12
Diameter:	2	Casing Depth:	12
Well Completion:	19-APR-12	Well Owner:	Food Mart Sound Earth Strategies
Well Type:	Decommisioning	Driller #:	Not Reported
Static Level:	0	Flow Rate (GPM):	0
Flow Type:	Not Reported	PSI:	0
Well Test:	Not Reported	Water Reclamation #:	9

GEOCHECK® - PHYSICAL SETTING SOURCE MAP FINDINGS

Map ID
Direction
Distance
Elevation

Database EDR ID Number

Q914
NNE
1/2 - 1 Mile
Higher

WA WELLS WALOG1000557778

Database:	Ecology Well Logs	Well Log ID:	790935
Well Tag:	Not Reported	Project Tag:	Not Reported
Notice of Intent #:	AE17114	Date Received:	04-MAY-12
Diameter:	2	Casing Depth:	12
Well Completion:	19-APR-12	Well Owner:	Food Mart Sound Earth Strategies
Well Type:	Decommisioning	Driller #:	Not Reported
Static Level:	0	Flow Rate (GPM):	0
Flow Type:	Not Reported	PSI:	0
Well Test:	Not Reported	Water Reclamation #:	9

Q915
NNE
1/2 - 1 Mile
Higher

WA WELLS WALOG1000557781

Database:	Ecology Well Logs	Well Log ID:	790941
Well Tag:	Not Reported	Project Tag:	Not Reported
Notice of Intent #:	AE17114	Date Received:	04-MAY-12
Diameter:	2	Casing Depth:	15
Well Completion:	19-APR-12	Well Owner:	Food Mart Sound Earth Strategies
Well Type:	Decommisioning	Driller #:	Not Reported
Static Level:	0	Flow Rate (GPM):	0
Flow Type:	Not Reported	PSI:	0
Well Test:	Not Reported	Water Reclamation #:	9

Q916
NNE
1/2 - 1 Mile
Higher

WA WELLS WALOG1000557780

Database:	Ecology Well Logs	Well Log ID:	790939
Well Tag:	Not Reported	Project Tag:	Not Reported
Notice of Intent #:	AE17114	Date Received:	04-MAY-12
Diameter:	2	Casing Depth:	12
Well Completion:	19-APR-12	Well Owner:	Food Mart Sound Earth Strategies
Well Type:	Decommisioning	Driller #:	Not Reported
Static Level:	0	Flow Rate (GPM):	0
Flow Type:	Not Reported	PSI:	0
Well Test:	Not Reported	Water Reclamation #:	9

Q917
NNE
1/2 - 1 Mile
Higher

WA WELLS WALOG1000557779

Database:	Ecology Well Logs	Well Log ID:	790937
Well Tag:	Not Reported	Project Tag:	Not Reported
Notice of Intent #:	AE17114	Date Received:	04-MAY-12
Diameter:	2	Casing Depth:	12

GEOCHECK® - PHYSICAL SETTING SOURCE MAP FINDINGS

Well Completion:	19-APR-12	Well Owner:	Food Mart Sound Earth Strategies
Well Type:	Decommissioning	Driller #:	Not Reported
Static Level:	0	Flow Rate (GPM):	0
Flow Type:	Not Reported	PSI:	0
Well Test:	Not Reported	Water Reclamation #:	9

Q918
NNE
1/2 - 1 Mile
Higher

WA WELLS WALOG1000601249

Database:	Ecology Well Logs	Well Log ID:	878106
Well Tag:	BCA244	Project Tag:	Not Reported
Notice of Intent #:	AE22059	Date Received:	20-AUG-13
Diameter:	0	Casing Depth:	15
Well Completion:	31-MAY-13	Well Owner:	Wblt Llc
Well Type:	Decommissioning	Driller #:	Not Reported
Static Level:	0	Flow Rate (GPM):	0
Flow Type:	Not Reported	PSI:	0
Well Test:	Not Reported	Water Reclamation #:	9

Q919
NNE
1/2 - 1 Mile
Higher

WA WELLS WALOG1000755859

Database:	Ecology Well Logs	Well Log ID:	1612126
Well Tag:	Not Reported	Project Tag:	b1
Notice of Intent #:	AE41809	Date Received:	14-MAR-17
Diameter:	2.25	Casing Depth:	12
Well Completion:	03-MAR-17	Well Owner:	Stueckle Clayton S
Well Type:	Decommissioning	Driller #:	3018
Static Level:	72	Flow Rate (GPM):	0
Flow Type:	Static Level	PSI:	0
Well Test:	Not Reported	Water Reclamation #:	9

Q920
NNE
1/2 - 1 Mile
Higher

WA WELLS WALOG1000755858

Database:	Ecology Well Logs	Well Log ID:	1612125
Well Tag:	Not Reported	Project Tag:	b5
Notice of Intent #:	SE61344	Date Received:	14-MAR-17
Diameter:	2.25	Casing Depth:	12
Well Completion:	03-MAR-17	Well Owner:	Stueckle Clayton S
Well Type:	Resource Protection	Driller #:	3018
Static Level:	72	Flow Rate (GPM):	0
Flow Type:	Static Level	PSI:	0
Well Test:	Not Reported	Water Reclamation #:	9

GEOCHECK® - PHYSICAL SETTING SOURCE MAP FINDINGS

Map ID
Direction
Distance
Elevation

Database EDR ID Number

Q921
NNE
1/2 - 1 Mile
Higher

WA WELLS WALOG1000755857

Database:	Ecology Well Logs	Well Log ID:	1612124
Well Tag:	Not Reported	Project Tag:	b4
Notice of Intent #:	SE61344	Date Received:	14-MAR-17
Diameter:	2.25	Casing Depth:	12
Well Completion:	03-MAR-17	Well Owner:	Stueckle Clayton S
Well Type:	Resource Protection	Driller #:	3018
Static Level:	72	Flow Rate (GPM):	0
Flow Type:	Static Level	PSI:	0
Well Test:	Not Reported	Water Reclamation #:	9

Q922
NNE
1/2 - 1 Mile
Higher

WA WELLS WALOG1000755860

Database:	Ecology Well Logs	Well Log ID:	1612127
Well Tag:	Not Reported	Project Tag:	gb2
Notice of Intent #:	AE41809	Date Received:	14-MAR-17
Diameter:	2.25	Casing Depth:	12
Well Completion:	03-MAR-17	Well Owner:	Stueckle Clayton S
Well Type:	Decommisioning	Driller #:	3018
Static Level:	72	Flow Rate (GPM):	0
Flow Type:	Static Level	PSI:	0
Well Test:	Not Reported	Water Reclamation #:	9

Q923
NNE
1/2 - 1 Mile
Higher

WA WELLS WALOG1000755863

Database:	Ecology Well Logs	Well Log ID:	1612130
Well Tag:	Not Reported	Project Tag:	b5
Notice of Intent #:	AE41809	Date Received:	14-MAR-17
Diameter:	2.25	Casing Depth:	12
Well Completion:	03-MAR-17	Well Owner:	Stueckle Clayton S
Well Type:	Decommisioning	Driller #:	3018
Static Level:	72	Flow Rate (GPM):	0
Flow Type:	Static Level	PSI:	0
Well Test:	Not Reported	Water Reclamation #:	9

Q924
NNE
1/2 - 1 Mile
Higher

WA WELLS WALOG1000755862

Database:	Ecology Well Logs	Well Log ID:	1612129
Well Tag:	Not Reported	Project Tag:	b4
Notice of Intent #:	AE41809	Date Received:	14-MAR-17
Diameter:	2.25	Casing Depth:	12

GEOCHECK® - PHYSICAL SETTING SOURCE MAP FINDINGS

Well Completion:	03-MAR-17	Well Owner:	Stueckle Clayton S
Well Type:	Decommissioning	Driller #:	3018
Static Level:	72	Flow Rate (GPM):	0
Flow Type:	Static Level	PSI:	0
Well Test:	Not Reported	Water Reclamation #:	9

Q925
NNE
1/2 - 1 Mile
Higher

WA WELLS WALOG1000755861

Database:	Ecology Well Logs	Well Log ID:	1612128
Well Tag:	Not Reported	Project Tag:	b3
Notice of Intent #:	AE41809	Date Received:	14-MAR-17
Diameter:	2.25	Casing Depth:	12
Well Completion:	03-MAR-17	Well Owner:	Stueckle Clayton S
Well Type:	Decommissioning	Driller #:	3018
Static Level:	72	Flow Rate (GPM):	0
Flow Type:	Static Level	PSI:	0
Well Test:	Not Reported	Water Reclamation #:	9

Q926
NNE
1/2 - 1 Mile
Higher

WA WELLS WALOG1000601252

Database:	Ecology Well Logs	Well Log ID:	878112
Well Tag:	BCA247	Project Tag:	Not Reported
Notice of Intent #:	AE22059	Date Received:	20-AUG-13
Diameter:	0	Casing Depth:	15
Well Completion:	31-MAY-13	Well Owner:	Wblt Llc
Well Type:	Decommissioning	Driller #:	Not Reported
Static Level:	0	Flow Rate (GPM):	0
Flow Type:	Not Reported	PSI:	0
Well Test:	Not Reported	Water Reclamation #:	9

Q927
NNE
1/2 - 1 Mile
Higher

WA WELLS WALOG1000601251

Database:	Ecology Well Logs	Well Log ID:	878110
Well Tag:	BCA246	Project Tag:	Not Reported
Notice of Intent #:	AE22059	Date Received:	20-AUG-13
Diameter:	0	Casing Depth:	15
Well Completion:	31-MAY-13	Well Owner:	Wblt Llc
Well Type:	Decommissioning	Driller #:	Not Reported
Static Level:	0	Flow Rate (GPM):	0
Flow Type:	Not Reported	PSI:	0
Well Test:	Not Reported	Water Reclamation #:	9

GEOCHECK® - PHYSICAL SETTING SOURCE MAP FINDINGS

Map ID
Direction
Distance
Elevation

Database EDR ID Number

Q928
NNE
1/2 - 1 Mile
Higher

WA WELLS WALOG1000601250

Database: Ecology Well Logs
Well Tag: BCA245
Notice of Intent #: AE22059
Diameter: 0
Well Completion: 31-MAY-13
Well Type: Decommissioning
Static Level: 0
Flow Type: Not Reported
Well Test: Not Reported

Well Log ID: 878108
Project Tag: Not Reported
Date Received: 20-AUG-13
Casing Depth: 15
Well Owner: Wblt Llc
Driller #: Not Reported
Flow Rate (GPM): 0
PSI: 0
Water Reclamation #: 9

Q929
NNE
1/2 - 1 Mile
Higher

WA WELLS WALOG1000601264

Database: Ecology Well Logs
Well Tag: BCA243
Notice of Intent #: AE22059
Diameter: 0
Well Completion: 31-MAY-13
Well Type: Decommissioning
Static Level: 0
Flow Type: Not Reported
Well Test: Not Reported

Well Log ID: 878134
Project Tag: Not Reported
Date Received: 20-AUG-13
Casing Depth: 15
Well Owner: Wblt Llc
Driller #: Not Reported
Flow Rate (GPM): 0
PSI: 0
Water Reclamation #: 9

Q930
NNE
1/2 - 1 Mile
Higher

WA WELLS WALOG1000755856

Database: Ecology Well Logs
Well Tag: Not Reported
Notice of Intent #: SE61344
Diameter: 2.25
Well Completion: 03-MAR-17
Well Type: Resource Protection
Static Level: 72
Flow Type: Static Level
Well Test: Not Reported

Well Log ID: 1612123
Project Tag: b3
Date Received: 14-MAR-17
Casing Depth: 12
Well Owner: Stueckle Clayton S
Driller #: 3018
Flow Rate (GPM): 0
PSI: 0
Water Reclamation #: 9

Q931
NNE
1/2 - 1 Mile
Higher

WA WELLS WALOG1000755855

Database: Ecology Well Logs
Well Tag: Not Reported
Notice of Intent #: SE61344
Diameter: 2.25

Well Log ID: 1612122
Project Tag: gb2
Date Received: 14-MAR-17
Casing Depth: 12

GEOCHECK® - PHYSICAL SETTING SOURCE MAP FINDINGS

Well Completion:	03-MAR-17	Well Owner:	Stueckle Clayton S
Well Type:	Resource Protection	Driller #:	3018
Static Level:	72	Flow Rate (GPM):	0
Flow Type:	Static Level	PSI:	0
Well Test:	Not Reported	Water Reclamation #:	9

Q932
NNE
1/2 - 1 Mile
Higher

WA WELLS WALOG1000755854

Database:	Ecology Well Logs	Well Log ID:	1612121
Well Tag:	Not Reported	Project Tag:	b1
Notice of Intent #:	SE61344	Date Received:	14-MAR-17
Diameter:	2.25	Casing Depth:	12
Well Completion:	03-MAR-17	Well Owner:	Stueckle Clayton S
Well Type:	Resource Protection	Driller #:	3018
Static Level:	72	Flow Rate (GPM):	0
Flow Type:	Static Level	PSI:	0
Well Test:	Not Reported	Water Reclamation #:	9

Q933
NNE
1/2 - 1 Mile
Higher

WA WELLS WALOG1000557774

Database:	Ecology Well Logs	Well Log ID:	790929
Well Tag:	Not Reported	Project Tag:	Not Reported
Notice of Intent #:	AE17114	Date Received:	04-MAY-12
Diameter:	2	Casing Depth:	12
Well Completion:	19-APR-12	Well Owner:	Food Mart Sound Earth Strategies
Well Type:	Decommisioning	Driller #:	Not Reported
Static Level:	0	Flow Rate (GPM):	0
Flow Type:	Not Reported	PSI:	0
Well Test:	Not Reported	Water Reclamation #:	9

Q934
NNE
1/2 - 1 Mile
Higher

WA WELLS WALOG1000461932

Database:	Ecology Well Logs	Well Log ID:	603026
Well Tag:	Not Reported	Project Tag:	Not Reported
Notice of Intent #:	AE06484	Date Received:	24-JUL-09
Diameter:	2	Casing Depth:	16
Well Completion:	16-JUL-09	Well Owner:	The Southland Corp Stantec
Well Type:	Decommisioning	Driller #:	Not Reported
Static Level:	0	Flow Rate (GPM):	0
Flow Type:	Not Reported	PSI:	0
Well Test:	Not Reported	Water Reclamation #:	9

GEOCHECK® - PHYSICAL SETTING SOURCE MAP FINDINGS

Map ID
Direction
Distance
Elevation

Database EDR ID Number

Q935
NNE
1/2 - 1 Mile
Higher

WA WELLS WALOG1000461931

Database: Ecology Well Logs
Well Tag: Not Reported
Notice of Intent #: AE06484
Diameter: 2
Well Completion: 16-JUL-09
Well Type: Decommissioning
Static Level: 0
Flow Type: Not Reported
Well Test: Not Reported

Well Log ID: 603024
Project Tag: Not Reported
Date Received: 24-JUL-09
Casing Depth: 16
Well Owner: The Southland Corp | Stantec
Driller #: Not Reported
Flow Rate (GPM): 0
PSI: 0
Water Reclamation #: 9

Q936
NNE
1/2 - 1 Mile
Higher

WA WELLS WALOG1000461930

Database: Ecology Well Logs
Well Tag: Not Reported
Notice of Intent #: AE06484
Diameter: 2
Well Completion: 16-JUL-09
Well Type: Decommissioning
Static Level: 0
Flow Type: Not Reported
Well Test: Not Reported

Well Log ID: 603022
Project Tag: Not Reported
Date Received: 24-JUL-09
Casing Depth: 16
Well Owner: The Southland Corp | Stantec
Driller #: Not Reported
Flow Rate (GPM): 0
PSI: 0
Water Reclamation #: 9

Q937
NNE
1/2 - 1 Mile
Higher

WA WELLS WALOG1000461933

Database: Ecology Well Logs
Well Tag: Not Reported
Notice of Intent #: AE06484
Diameter: 2
Well Completion: 16-JUL-09
Well Type: Decommissioning
Static Level: 0
Flow Type: Not Reported
Well Test: Not Reported

Well Log ID: 603028
Project Tag: Not Reported
Date Received: 24-JUL-09
Casing Depth: 16
Well Owner: The Southland Corp | Stantec
Driller #: Not Reported
Flow Rate (GPM): 0
PSI: 0
Water Reclamation #: 9

Q938
NNE
1/2 - 1 Mile
Higher

WA WELLS WALOG1000461984

Database: Ecology Well Logs
Well Tag: Not Reported
Notice of Intent #: EE01093
Diameter: 2

Well Log ID: 603128
Project Tag: Not Reported
Date Received: 24-JUL-09
Casing Depth: 16

GEOCHECK® - PHYSICAL SETTING SOURCE MAP FINDINGS

Well Completion:	16-JUL-09	Well Owner:	The Southland Corp Stantec
Well Type:	Resource Protection	Driller #:	Not Reported
Static Level:	0	Flow Rate (GPM):	0
Flow Type:	Not Reported	PSI:	0
Well Test:	Not Reported	Water Reclamation #:	9

Q939
NNE
1/2 - 1 Mile
Higher

WA WELLS WALOG1000461983

Database:	Ecology Well Logs	Well Log ID:	603126
Well Tag:	Not Reported	Project Tag:	Not Reported
Notice of Intent #:	EE01093	Date Received:	24-JUL-09
Diameter:	2	Casing Depth:	16
Well Completion:	16-JUL-09	Well Owner:	The Southland Corp Stantec
Well Type:	Resource Protection	Driller #:	Not Reported
Static Level:	0	Flow Rate (GPM):	0
Flow Type:	Not Reported	PSI:	0
Well Test:	Not Reported	Water Reclamation #:	9

Q940
NNE
1/2 - 1 Mile
Higher

WA WELLS WALOG1000461934

Database:	Ecology Well Logs	Well Log ID:	603030
Well Tag:	Not Reported	Project Tag:	Not Reported
Notice of Intent #:	AE06484	Date Received:	24-JUL-09
Diameter:	2	Casing Depth:	16
Well Completion:	16-JUL-09	Well Owner:	The Southland Corp Stantec
Well Type:	Decommissioning	Driller #:	Not Reported
Static Level:	0	Flow Rate (GPM):	0
Flow Type:	Not Reported	PSI:	0
Well Test:	Not Reported	Water Reclamation #:	9

Q941
NNE
1/2 - 1 Mile
Higher

WA WELLS WALOG1000458878

Database:	Ecology Well Logs	Well Log ID:	597312
Well Tag:	Not Reported	Project Tag:	Not Reported
Notice of Intent #:	AE06360	Date Received:	02-JUL-09
Diameter:	2	Casing Depth:	12
Well Completion:	26-JUN-09	Well Owner:	Kathryn Stueckle Adapt Engineering
Well Type:	Decommissioning	Driller #:	Not Reported
Static Level:	0	Flow Rate (GPM):	0
Flow Type:	Not Reported	PSI:	0
Well Test:	Not Reported	Water Reclamation #:	9

GEOCHECK® - PHYSICAL SETTING SOURCE MAP FINDINGS

Map ID
Direction
Distance
Elevation

Database EDR ID Number

Q942
NNE
1/2 - 1 Mile
Higher

WA WELLS WALOG1000458877

Database:	Ecology Well Logs	Well Log ID:	597310
Well Tag:	Not Reported	Project Tag:	Not Reported
Notice of Intent #:	EE01076	Date Received:	02-JUL-09
Diameter:	2	Casing Depth:	12
Well Completion:	26-JUN-09	Well Owner:	Kathryn Stueckle Adapt Engineering
Well Type:	Resource Protection	Driller #:	Not Reported
Static Level:	0	Flow Rate (GPM):	0
Flow Type:	Not Reported	PSI:	0
Well Test:	Not Reported	Water Reclamation #:	9

Q943
NNE
1/2 - 1 Mile
Higher

WA WELLS WALOG1000458876

Database:	Ecology Well Logs	Well Log ID:	597308
Well Tag:	Not Reported	Project Tag:	Not Reported
Notice of Intent #:	EE01076	Date Received:	02-JUL-09
Diameter:	2	Casing Depth:	12
Well Completion:	26-JUN-09	Well Owner:	Kathryn Stueckle Adapt Engineering
Well Type:	Resource Protection	Driller #:	Not Reported
Static Level:	0	Flow Rate (GPM):	0
Flow Type:	Not Reported	PSI:	0
Well Test:	Not Reported	Water Reclamation #:	9

Q944
NNE
1/2 - 1 Mile
Higher

WA WELLS WALOG1000458879

Database:	Ecology Well Logs	Well Log ID:	597314
Well Tag:	Not Reported	Project Tag:	Not Reported
Notice of Intent #:	AE06360	Date Received:	02-JUL-09
Diameter:	2	Casing Depth:	12
Well Completion:	26-JUN-09	Well Owner:	Kathryn Stueckle Adapt Engineering
Well Type:	Decommisioning	Driller #:	Not Reported
Static Level:	0	Flow Rate (GPM):	0
Flow Type:	Not Reported	PSI:	0
Well Test:	Not Reported	Water Reclamation #:	9

Q945
NNE
1/2 - 1 Mile
Higher

WA WELLS WALOG1000461929

Database:	Ecology Well Logs	Well Log ID:	603020
Well Tag:	Not Reported	Project Tag:	Not Reported
Notice of Intent #:	AE06484	Date Received:	24-JUL-09
Diameter:	2	Casing Depth:	16

GEOCHECK® - PHYSICAL SETTING SOURCE MAP FINDINGS

Well Completion:	16-JUL-09	Well Owner:	The Southland Corp Stantec
Well Type:	Decommissioning	Driller #:	Not Reported
Static Level:	0	Flow Rate (GPM):	0
Flow Type:	Not Reported	PSI:	0
Well Test:	Not Reported	Water Reclamation #:	9

Q946
NNE
1/2 - 1 Mile
Higher

WA WELLS WALOG1000459108

Database:	Ecology Well Logs	Well Log ID:	597810
Well Tag:	Not Reported	Project Tag:	Not Reported
Notice of Intent #:	AE06360	Date Received:	02-JUL-09
Diameter:	2	Casing Depth:	12
Well Completion:	26-JUN-09	Well Owner:	Kathryn Stueckle Adapt Engineering
Well Type:	Decommissioning	Driller #:	Not Reported
Static Level:	0	Flow Rate (GPM):	0
Flow Type:	Not Reported	PSI:	0
Well Test:	Not Reported	Water Reclamation #:	9

Q947
NNE
1/2 - 1 Mile
Higher

WA WELLS WALOG1000458880

Database:	Ecology Well Logs	Well Log ID:	597316
Well Tag:	Not Reported	Project Tag:	Not Reported
Notice of Intent #:	AE06360	Date Received:	02-JUL-09
Diameter:	2	Casing Depth:	12
Well Completion:	26-JUN-09	Well Owner:	Kathryn Stueckle Adapt Engineering
Well Type:	Decommissioning	Driller #:	Not Reported
Static Level:	0	Flow Rate (GPM):	0
Flow Type:	Not Reported	PSI:	0
Well Test:	Not Reported	Water Reclamation #:	9

Q948
NNE
1/2 - 1 Mile
Higher

WA WELLS WALOG1000461985

Database:	Ecology Well Logs	Well Log ID:	603130
Well Tag:	Not Reported	Project Tag:	Not Reported
Notice of Intent #:	EE01093	Date Received:	24-JUL-09
Diameter:	2	Casing Depth:	16
Well Completion:	16-JUL-09	Well Owner:	The Southland Corp Stantec
Well Type:	Resource Protection	Driller #:	Not Reported
Static Level:	0	Flow Rate (GPM):	0
Flow Type:	Not Reported	PSI:	0
Well Test:	Not Reported	Water Reclamation #:	9

GEOCHECK® - PHYSICAL SETTING SOURCE MAP FINDINGS

Map ID
Direction
Distance
Elevation

Database EDR ID Number

Q949
NNE
1/2 - 1 Mile
Higher

WA WELLS WALOG1000557769

Database:	Ecology Well Logs	Well Log ID:	790921
Well Tag:	Not Reported	Project Tag:	Not Reported
Notice of Intent #:	SE45080	Date Received:	04-MAY-12
Diameter:	2	Casing Depth:	12
Well Completion:	19-APR-12	Well Owner:	Food Mart Sound Earth Strategies
Well Type:	Resource Protection	Driller #:	Not Reported
Static Level:	0	Flow Rate (GPM):	0
Flow Type:	Not Reported	PSI:	0
Well Test:	Not Reported	Water Reclamation #:	9

Q950
NNE
1/2 - 1 Mile
Higher

WA WELLS WALOG1000557768

Database:	Ecology Well Logs	Well Log ID:	790919
Well Tag:	Not Reported	Project Tag:	Not Reported
Notice of Intent #:	SE45080	Date Received:	04-MAY-12
Diameter:	2	Casing Depth:	12
Well Completion:	19-APR-12	Well Owner:	Food Mart Sound Earth Strategies
Well Type:	Resource Protection	Driller #:	Not Reported
Static Level:	0	Flow Rate (GPM):	0
Flow Type:	Not Reported	PSI:	0
Well Test:	Not Reported	Water Reclamation #:	9

Q951
NNE
1/2 - 1 Mile
Higher

WA WELLS WALOG1000557767

Database:	Ecology Well Logs	Well Log ID:	790917
Well Tag:	Not Reported	Project Tag:	Not Reported
Notice of Intent #:	SE45080	Date Received:	04-MAY-12
Diameter:	2	Casing Depth:	12
Well Completion:	19-APR-12	Well Owner:	Food Mart Sound Earth Strategies
Well Type:	Resource Protection	Driller #:	Not Reported
Static Level:	0	Flow Rate (GPM):	0
Flow Type:	Not Reported	PSI:	0
Well Test:	Not Reported	Water Reclamation #:	9

Q952
NNE
1/2 - 1 Mile
Higher

WA WELLS WALOG1000557770

Database:	Ecology Well Logs	Well Log ID:	790923
Well Tag:	Not Reported	Project Tag:	Not Reported
Notice of Intent #:	SE45080	Date Received:	04-MAY-12
Diameter:	2	Casing Depth:	12

GEOCHECK® - PHYSICAL SETTING SOURCE MAP FINDINGS

Well Completion:	19-APR-12	Well Owner:	Food Mart Sound Earth Strategies
Well Type:	Resource Protection	Driller #:	Not Reported
Static Level:	0	Flow Rate (GPM):	0
Flow Type:	Not Reported	PSI:	0
Well Test:	Not Reported	Water Reclamation #:	9

Q953
NNE
1/2 - 1 Mile
Higher

WA WELLS WALOG1000557773

Database:	Ecology Well Logs	Well Log ID:	790927
Well Tag:	Not Reported	Project Tag:	Not Reported
Notice of Intent #:	SE45080	Date Received:	04-MAY-12
Diameter:	2	Casing Depth:	15
Well Completion:	19-APR-12	Well Owner:	Food Mart Sound Earth Strategies
Well Type:	Resource Protection	Driller #:	Not Reported
Static Level:	0	Flow Rate (GPM):	0
Flow Type:	Not Reported	PSI:	0
Well Test:	Not Reported	Water Reclamation #:	9

Q954
NNE
1/2 - 1 Mile
Higher

WA WELLS WALOG1000557772

Database:	Ecology Well Logs	Well Log ID:	790926
Well Tag:	Not Reported	Project Tag:	Not Reported
Notice of Intent #:	SE45080	Date Received:	04-MAY-12
Diameter:	2	Casing Depth:	15
Well Completion:	19-APR-12	Well Owner:	Food Mart Sound Earth Strategies
Well Type:	Resource Protection	Driller #:	Not Reported
Static Level:	0	Flow Rate (GPM):	0
Flow Type:	Not Reported	PSI:	0
Well Test:	Not Reported	Water Reclamation #:	9

Q955
NNE
1/2 - 1 Mile
Higher

WA WELLS WALOG1000557771

Database:	Ecology Well Logs	Well Log ID:	790924
Well Tag:	Not Reported	Project Tag:	Not Reported
Notice of Intent #:	SE45080	Date Received:	04-MAY-12
Diameter:	2	Casing Depth:	15
Well Completion:	19-APR-12	Well Owner:	Food Mart Sound Earth Strategies
Well Type:	Resource Protection	Driller #:	Not Reported
Static Level:	0	Flow Rate (GPM):	0
Flow Type:	Not Reported	PSI:	0
Well Test:	Not Reported	Water Reclamation #:	9

GEOCHECK® - PHYSICAL SETTING SOURCE MAP FINDINGS

Map ID
Direction
Distance
Elevation

Database EDR ID Number

Q956
NNE
1/2 - 1 Mile
Higher

WA WELLS WALOG1000461988

Database:	Ecology Well Logs	Well Log ID:	603136
Well Tag:	Not Reported	Project Tag:	Not Reported
Notice of Intent #:	EE01093	Date Received:	24-JUL-09
Diameter:	2	Casing Depth:	16
Well Completion:	16-JUL-09	Well Owner:	The Southland Corp Stantec
Well Type:	Resource Protection	Driller #:	Not Reported
Static Level:	0	Flow Rate (GPM):	0
Flow Type:	Not Reported	PSI:	0
Well Test:	Not Reported	Water Reclamation #:	9

Q957
NNE
1/2 - 1 Mile
Higher

WA WELLS WALOG1000461987

Database:	Ecology Well Logs	Well Log ID:	603134
Well Tag:	Not Reported	Project Tag:	Not Reported
Notice of Intent #:	EE01093	Date Received:	24-JUL-09
Diameter:	2	Casing Depth:	16
Well Completion:	16-JUL-09	Well Owner:	The Southland Corp Stantec
Well Type:	Resource Protection	Driller #:	Not Reported
Static Level:	0	Flow Rate (GPM):	0
Flow Type:	Not Reported	PSI:	0
Well Test:	Not Reported	Water Reclamation #:	9

Q958
NNE
1/2 - 1 Mile
Higher

WA WELLS WALOG1000461986

Database:	Ecology Well Logs	Well Log ID:	603132
Well Tag:	Not Reported	Project Tag:	Not Reported
Notice of Intent #:	EE01093	Date Received:	24-JUL-09
Diameter:	2	Casing Depth:	16
Well Completion:	16-JUL-09	Well Owner:	The Southland Corp Stantec
Well Type:	Resource Protection	Driller #:	Not Reported
Static Level:	0	Flow Rate (GPM):	0
Flow Type:	Not Reported	PSI:	0
Well Test:	Not Reported	Water Reclamation #:	9

Q959
NNE
1/2 - 1 Mile
Higher

WA WELLS WALOG1000555310

Database:	Ecology Well Logs	Well Log ID:	786314
Well Tag:	BCA243	Project Tag:	Not Reported
Notice of Intent #:	RE06723	Date Received:	16-MAR-12
Diameter:	2	Casing Depth:	15

GEOCHECK® - PHYSICAL SETTING SOURCE MAP FINDINGS

Well Completion:	16-JAN-12	Well Owner:	Tami Inc. Steel Of Development
Well Type:	Resource Protection	Driller #:	Not Reported
Static Level:	0	Flow Rate (GPM):	0
Flow Type:	Not Reported	PSI:	0
Well Test:	Not Reported	Water Reclamation #:	9

Q960
NNE
1/2 - 1 Mile
Higher

WA WELLS WALOG1000557766

Database:	Ecology Well Logs	Well Log ID:	790915
Well Tag:	Not Reported	Project Tag:	Not Reported
Notice of Intent #:	SE45080	Date Received:	04-MAY-12
Diameter:	2	Casing Depth:	12
Well Completion:	19-APR-12	Well Owner:	Food Mart Sound Earth Strategies
Well Type:	Resource Protection	Driller #:	Not Reported
Static Level:	0	Flow Rate (GPM):	0
Flow Type:	Not Reported	PSI:	0
Well Test:	Not Reported	Water Reclamation #:	9

Q961
NNE
1/2 - 1 Mile
Higher

WA WELLS WALOG1000557765

Database:	Ecology Well Logs	Well Log ID:	790913
Well Tag:	Not Reported	Project Tag:	Not Reported
Notice of Intent #:	SE45080	Date Received:	04-MAY-12
Diameter:	2	Casing Depth:	12
Well Completion:	19-APR-12	Well Owner:	Food Mart Sound Earth Strategies
Well Type:	Resource Protection	Driller #:	Not Reported
Static Level:	0	Flow Rate (GPM):	0
Flow Type:	Not Reported	PSI:	0
Well Test:	Not Reported	Water Reclamation #:	9

Q962
NNE
1/2 - 1 Mile
Higher

WA WELLS WALOG1000557764

Database:	Ecology Well Logs	Well Log ID:	790911
Well Tag:	Not Reported	Project Tag:	Not Reported
Notice of Intent #:	SE45080	Date Received:	04-MAY-12
Diameter:	2	Casing Depth:	12
Well Completion:	19-APR-12	Well Owner:	Food Mart
Well Type:	Resource Protection	Driller #:	Not Reported
Static Level:	0	Flow Rate (GPM):	0
Flow Type:	Not Reported	PSI:	0
Well Test:	Not Reported	Water Reclamation #:	9

GEOCHECK® - PHYSICAL SETTING SOURCE MAP FINDINGS

Map ID
Direction
Distance
Elevation

Database EDR ID Number

Q963
NNE
1/2 - 1 Mile
Higher

Site ID: 396967
Groundwater Flow: Varies
Shallowest Water Table Depth: 8.82
Deepest Water Table Depth: 9.70
Average Water Table Depth: Not Reported
Date: 09/30/1997

AQUIFLOW 41991

R964
SSW
1/2 - 1 Mile
Lower

Database: Ecology Well Logs
Well Tag: Not Reported
Notice of Intent #: EE00751
Diameter: 2
Well Completion: 02-OCT-08
Well Type: Resource Protection
Static Level: 0
Flow Type: Not Reported
Well Test: Not Reported

Well Log ID: 557598
Project Tag: Not Reported
Date Received: 09-OCT-08
Casing Depth: 16
Well Owner: Ball Corporation | Bureau Veritas
Driller #: Not Reported
Flow Rate (GPM): 0
PSI: 0
Water Reclamation #: 9

WA WELLS WALOG1000431387

R965
SSW
1/2 - 1 Mile
Lower

Database: Ecology Well Logs
Well Tag: Not Reported
Notice of Intent #: EE00751
Diameter: 2
Well Completion: 02-OCT-08
Well Type: Resource Protection
Static Level: 0
Flow Type: Not Reported
Well Test: Not Reported

Well Log ID: 557599
Project Tag: Not Reported
Date Received: 09-OCT-08
Casing Depth: 16
Well Owner: Ball Corporation | Bureau Veritas
Driller #: Not Reported
Flow Rate (GPM): 0
PSI: 0
Water Reclamation #: 9

WA WELLS WALOG1000431388

R966
SSW
1/2 - 1 Mile
Lower

Database: Ecology Well Logs
Well Tag: Not Reported
Notice of Intent #: EE00751
Diameter: 2
Well Completion: 03-OCT-08
Well Type: Resource Protection
Static Level: 0
Flow Type: Not Reported
Well Test: Not Reported

Well Log ID: 557600
Project Tag: Not Reported
Date Received: 09-OCT-08
Casing Depth: 16
Well Owner: Ball Corporation | Bureau Veritas
Driller #: Not Reported
Flow Rate (GPM): 0
PSI: 0
Water Reclamation #: 9

WA WELLS WALOG1000431389

GEOCHECK® - PHYSICAL SETTING SOURCE MAP FINDINGS

Map ID
Direction
Distance
Elevation

Database EDR ID Number

R967
SSW
1/2 - 1 Mile
Lower

WA WELLS WALOG1000431386

Database: Ecology Well Logs
Well Tag: Not Reported
Notice of Intent #: EE00751
Diameter: 2
Well Completion: 02-OCT-08
Well Type: Resource Protection
Static Level: 0
Flow Type: Not Reported
Well Test: Not Reported

Well Log ID: 557596
Project Tag: Not Reported
Date Received: 09-OCT-08
Casing Depth: 16
Well Owner: Ball Corporation | Bureau Veritas
Driller #: Not Reported
Flow Rate (GPM): 0
PSI: 0
Water Reclamation #: 9

R968
SSW
1/2 - 1 Mile
Lower

WA WELLS WALOG1000431383

Database: Ecology Well Logs
Well Tag: Not Reported
Notice of Intent #: EE00751
Diameter: 2
Well Completion: 01-OCT-08
Well Type: Resource Protection
Static Level: 0
Flow Type: Not Reported
Well Test: Not Reported

Well Log ID: 557593
Project Tag: Not Reported
Date Received: 09-OCT-08
Casing Depth: 16
Well Owner: Ball Corporation | Bureau Veritas
Driller #: Not Reported
Flow Rate (GPM): 0
PSI: 0
Water Reclamation #: 9

R969
SSW
1/2 - 1 Mile
Lower

WA WELLS WALOG1000431384

Database: Ecology Well Logs
Well Tag: Not Reported
Notice of Intent #: EE00751
Diameter: 2
Well Completion: 01-OCT-08
Well Type: Resource Protection
Static Level: 0
Flow Type: Not Reported
Well Test: Not Reported

Well Log ID: 557594
Project Tag: Not Reported
Date Received: 09-OCT-08
Casing Depth: 16
Well Owner: Ball Corporation | Bureau Veritas
Driller #: Not Reported
Flow Rate (GPM): 0
PSI: 0
Water Reclamation #: 9

R970
SSW
1/2 - 1 Mile
Lower

WA WELLS WALOG1000431385

Database: Ecology Well Logs
Well Tag: Not Reported
Notice of Intent #: EE00751
Diameter: 2

Well Log ID: 557595
Project Tag: Not Reported
Date Received: 09-OCT-08
Casing Depth: 16

GEOCHECK® - PHYSICAL SETTING SOURCE MAP FINDINGS

Well Completion:	01-OCT-08	Well Owner:	Ball Corporation Bureau Veritas
Well Type:	Resource Protection	Driller #:	Not Reported
Static Level:	0	Flow Rate (GPM):	0
Flow Type:	Not Reported	PSI:	0
Well Test:	Not Reported	Water Reclamation #:	9

R971
SSW
1/2 - 1 Mile
Lower

WA WELLS WALOG1000431394

Database:	Ecology Well Logs	Well Log ID:	557605
Well Tag:	Not Reported	Project Tag:	Not Reported
Notice of Intent #:	AE04183	Date Received:	09-OCT-08
Diameter:	2	Casing Depth:	16
Well Completion:	01-OCT-08	Well Owner:	Ball Corporation Bureau Veritas
Well Type:	Decommisioning	Driller #:	Not Reported
Static Level:	0	Flow Rate (GPM):	0
Flow Type:	Not Reported	PSI:	0
Well Test:	Not Reported	Water Reclamation #:	9

R972
SSW
1/2 - 1 Mile
Lower

WA WELLS WALOG1000431395

Database:	Ecology Well Logs	Well Log ID:	557606
Well Tag:	Not Reported	Project Tag:	Not Reported
Notice of Intent #:	AE04183	Date Received:	09-OCT-08
Diameter:	2	Casing Depth:	16
Well Completion:	02-OCT-08	Well Owner:	Ball Corporation Bureau Veritas
Well Type:	Decommisioning	Driller #:	Not Reported
Static Level:	0	Flow Rate (GPM):	0
Flow Type:	Not Reported	PSI:	0
Well Test:	Not Reported	Water Reclamation #:	9

R973
SSW
1/2 - 1 Mile
Lower

WA WELLS WALOG1000431396

Database:	Ecology Well Logs	Well Log ID:	557607
Well Tag:	Not Reported	Project Tag:	Not Reported
Notice of Intent #:	AE04183	Date Received:	09-OCT-08
Diameter:	2	Casing Depth:	16
Well Completion:	02-OCT-08	Well Owner:	Ball Corporation Bureau Veritas
Well Type:	Decommisioning	Driller #:	Not Reported
Static Level:	0	Flow Rate (GPM):	0
Flow Type:	Not Reported	PSI:	0
Well Test:	Not Reported	Water Reclamation #:	9

GEOCHECK® - PHYSICAL SETTING SOURCE MAP FINDINGS

Map ID
Direction
Distance
Elevation

Database EDR ID Number

R974
SSW
1/2 - 1 Mile
Lower

WA WELLS WALOG1000431393

Database: Ecology Well Logs
Well Tag: Not Reported
Notice of Intent #: AE04183
Diameter: 2
Well Completion: 01-OCT-08
Well Type: Decommissioning
Static Level: 0
Flow Type: Not Reported
Well Test: Not Reported

Well Log ID: 557604
Project Tag: Not Reported
Date Received: 09-OCT-08
Casing Depth: 16
Well Owner: Ball Corporation | Bureau Veritas
Driller #: Not Reported
Flow Rate (GPM): 0
PSI: 0
Water Reclamation #: 9

R975
SSW
1/2 - 1 Mile
Lower

WA WELLS WALOG1000431390

Database: Ecology Well Logs
Well Tag: Not Reported
Notice of Intent #: EE00751
Diameter: 2
Well Completion: 03-OCT-08
Well Type: Resource Protection
Static Level: 0
Flow Type: Not Reported
Well Test: Not Reported

Well Log ID: 557601
Project Tag: Not Reported
Date Received: 09-OCT-08
Casing Depth: 16
Well Owner: Ball Corporation | Bureau Veritas
Driller #: Not Reported
Flow Rate (GPM): 0
PSI: 0
Water Reclamation #: 9

R976
SSW
1/2 - 1 Mile
Lower

WA WELLS WALOG1000431391

Database: Ecology Well Logs
Well Tag: Not Reported
Notice of Intent #: AE04183
Diameter: 2
Well Completion: 03-OCT-08
Well Type: Decommissioning
Static Level: 0
Flow Type: Not Reported
Well Test: Not Reported

Well Log ID: 557602
Project Tag: Not Reported
Date Received: 09-OCT-08
Casing Depth: 16
Well Owner: Ball Corporation | Bureau Veritas
Driller #: Not Reported
Flow Rate (GPM): 0
PSI: 0
Water Reclamation #: 9

R977
SSW
1/2 - 1 Mile
Lower

WA WELLS WALOG1000431392

Database: Ecology Well Logs
Well Tag: Not Reported
Notice of Intent #: AE04183
Diameter: 2

Well Log ID: 557603
Project Tag: Not Reported
Date Received: 09-OCT-08
Casing Depth: 16

GEOCHECK® - PHYSICAL SETTING SOURCE MAP FINDINGS

Well Completion: 01-OCT-08
Well Type: Decommissioning
Static Level: 0
Flow Type: Not Reported
Well Test: Not Reported

Well Owner: Ball Corporation | Bureau Veritas
Driller #: Not Reported
Flow Rate (GPM): 0
PSI: 0
Water Reclamation #: 9

R978
SSW
1/2 - 1 Mile
Lower

WA WELLS WALOG1000424955

Database: Ecology Well Logs
Well Tag: Not Reported
Notice of Intent #: AE04028
Diameter: 2
Well Completion: 03-SEP-08
Well Type: Decommissioning
Static Level: 0
Flow Type: Not Reported
Well Test: Not Reported

Well Log ID: 548981
Project Tag: Not Reported
Date Received: 15-SEP-08
Casing Depth: 16
Well Owner: Ball Corporation | Bureau Veritas
Driller #: Not Reported
Flow Rate (GPM): 0
PSI: 0
Water Reclamation #: 9

R979
SSW
1/2 - 1 Mile
Lower

WA WELLS WALOG1000424956

Database: Ecology Well Logs
Well Tag: Not Reported
Notice of Intent #: AE04028
Diameter: 2
Well Completion: 03-SEP-08
Well Type: Decommissioning
Static Level: 0
Flow Type: Not Reported
Well Test: Not Reported

Well Log ID: 548982
Project Tag: Not Reported
Date Received: 15-SEP-08
Casing Depth: 16
Well Owner: Ball Corporation | Bureau Veritas
Driller #: Not Reported
Flow Rate (GPM): 0
PSI: 0
Water Reclamation #: 9

R980
SSW
1/2 - 1 Mile
Lower

WA WELLS WALOG1000424957

Database: Ecology Well Logs
Well Tag: Not Reported
Notice of Intent #: AE04028
Diameter: 2
Well Completion: 03-SEP-08
Well Type: Decommissioning
Static Level: 0
Flow Type: Not Reported
Well Test: Not Reported

Well Log ID: 548983
Project Tag: Not Reported
Date Received: 15-SEP-08
Casing Depth: 16
Well Owner: Ball Corporation | Bureau Veritas
Driller #: Not Reported
Flow Rate (GPM): 0
PSI: 0
Water Reclamation #: 9

GEOCHECK® - PHYSICAL SETTING SOURCE MAP FINDINGS

Map ID
Direction
Distance
Elevation

Database EDR ID Number

R981
SSW
1/2 - 1 Mile
Lower

WA WELLS WALOG1000424954

Database: Ecology Well Logs
Well Tag: Not Reported
Notice of Intent #: EE00726
Diameter: 2
Well Completion: 03-SEP-08
Well Type: Resource Protection
Static Level: 0
Flow Type: Not Reported
Well Test: Not Reported

Well Log ID: 548980
Project Tag: Not Reported
Date Received: 15-SEP-08
Casing Depth: 16
Well Owner: Ball Corporation | Bureau Veritas
Driller #: Not Reported
Flow Rate (GPM): 0
PSI: 0
Water Reclamation #: 9

R982
SSW
1/2 - 1 Mile
Lower

WA WELLS WALOG1000424951

Database: Ecology Well Logs
Well Tag: Not Reported
Notice of Intent #: EE00726
Diameter: 2
Well Completion: 03-SEP-08
Well Type: Resource Protection
Static Level: 0
Flow Type: Not Reported
Well Test: Not Reported

Well Log ID: 548977
Project Tag: Not Reported
Date Received: 15-SEP-08
Casing Depth: 16
Well Owner: Ball Corporation | Bureau Veritas
Driller #: Not Reported
Flow Rate (GPM): 0
PSI: 0
Water Reclamation #: 9

R983
SSW
1/2 - 1 Mile
Lower

WA WELLS WALOG1000424952

Database: Ecology Well Logs
Well Tag: Not Reported
Notice of Intent #: EE00726
Diameter: 2
Well Completion: 03-SEP-08
Well Type: Resource Protection
Static Level: 0
Flow Type: Not Reported
Well Test: Not Reported

Well Log ID: 548978
Project Tag: Not Reported
Date Received: 15-SEP-08
Casing Depth: 16
Well Owner: Ball Corporation | Bureau Veritas
Driller #: Not Reported
Flow Rate (GPM): 0
PSI: 0
Water Reclamation #: 9

R984
SSW
1/2 - 1 Mile
Lower

WA WELLS WALOG1000424953

Database: Ecology Well Logs
Well Tag: Not Reported
Notice of Intent #: EE00726
Diameter: 2

Well Log ID: 548979
Project Tag: Not Reported
Date Received: 15-SEP-08
Casing Depth: 16

GEOCHECK® - PHYSICAL SETTING SOURCE MAP FINDINGS

Well Completion:	03-SEP-08	Well Owner:	Ball Corporation Bureau Veritas
Well Type:	Resource Protection	Driller #:	Not Reported
Static Level:	0	Flow Rate (GPM):	0
Flow Type:	Not Reported	PSI:	0
Well Test:	Not Reported	Water Reclamation #:	9

R985
SSW
1/2 - 1 Mile
Lower

WA WELLS WALOG1000430550

Database:	Ecology Well Logs	Well Log ID:	556322
Well Tag:	BAF161	Project Tag:	Not Reported
Notice of Intent #:	RE02740	Date Received:	09-OCT-08
Diameter:	2.5	Casing Depth:	20
Well Completion:	01-OCT-08	Well Owner:	Ball Corporation Bureau Veritas
Well Type:	Resource Protection	Driller #:	Not Reported
Static Level:	0	Flow Rate (GPM):	0
Flow Type:	Not Reported	PSI:	0
Well Test:	Not Reported	Water Reclamation #:	9

R986
SSW
1/2 - 1 Mile
Lower

WA WELLS WALOG1000430551

Database:	Ecology Well Logs	Well Log ID:	556324
Well Tag:	BAF167	Project Tag:	Not Reported
Notice of Intent #:	RE02740	Date Received:	09-OCT-08
Diameter:	2.5	Casing Depth:	20
Well Completion:	01-OCT-08	Well Owner:	Ball Corporation Bureau Veritas
Well Type:	Resource Protection	Driller #:	Not Reported
Static Level:	0	Flow Rate (GPM):	0
Flow Type:	Not Reported	PSI:	0
Well Test:	Not Reported	Water Reclamation #:	9

R987
SSW
1/2 - 1 Mile
Lower

WA WELLS WALOG1000431382

Database:	Ecology Well Logs	Well Log ID:	557592
Well Tag:	Not Reported	Project Tag:	Not Reported
Notice of Intent #:	EE00751	Date Received:	09-OCT-08
Diameter:	2	Casing Depth:	16
Well Completion:	01-OCT-08	Well Owner:	Ball Corporation Bureau Veritas
Well Type:	Resource Protection	Driller #:	Not Reported
Static Level:	0	Flow Rate (GPM):	0
Flow Type:	Not Reported	PSI:	0
Well Test:	Not Reported	Water Reclamation #:	9

GEOCHECK® - PHYSICAL SETTING SOURCE MAP FINDINGS

Map ID
Direction
Distance
Elevation

Database EDR ID Number

R988
SSW
1/2 - 1 Mile
Lower

WA WELLS WALOG1000430549

Database: Ecology Well Logs
Well Tag: BAF168
Notice of Intent #: RE02740
Diameter: 2.5
Well Completion: 01-OCT-08
Well Type: Resource Protection
Static Level: 0
Flow Type: Not Reported
Well Test: Not Reported

Well Log ID: 556320
Project Tag: Not Reported
Date Received: 09-OCT-08
Casing Depth: 20
Well Owner: Ball Corporation | Bureau Veritas
Driller #: Not Reported
Flow Rate (GPM): 0
PSI: 0
Water Reclamation #: 9

R989
SSW
1/2 - 1 Mile
Lower

WA WELLS WALOG1000424958

Database: Ecology Well Logs
Well Tag: Not Reported
Notice of Intent #: AE04028
Diameter: 2
Well Completion: 03-SEP-08
Well Type: Decommissioning
Static Level: 0
Flow Type: Not Reported
Well Test: Not Reported

Well Log ID: 548985
Project Tag: Not Reported
Date Received: 15-SEP-08
Casing Depth: 16
Well Owner: Ball Corporation | Bureau Veritas
Driller #: Not Reported
Flow Rate (GPM): 0
PSI: 0
Water Reclamation #: 9

R990
SSW
1/2 - 1 Mile
Lower

WA WELLS WALOG1000430547

Database: Ecology Well Logs
Well Tag: BAF250
Notice of Intent #: RE02740
Diameter: 2.5
Well Completion: 01-OCT-08
Well Type: Resource Protection
Static Level: 0
Flow Type: Not Reported
Well Test: Not Reported

Well Log ID: 556316
Project Tag: Not Reported
Date Received: 09-OCT-08
Casing Depth: 20
Well Owner: Ball Corporation | Bureau Veritas
Driller #: Not Reported
Flow Rate (GPM): 0
PSI: 0
Water Reclamation #: 9

R991
SSW
1/2 - 1 Mile
Lower

WA WELLS WALOG1000430548

Database: Ecology Well Logs
Well Tag: BAF170
Notice of Intent #: RE02740
Diameter: 2.5

Well Log ID: 556318
Project Tag: Not Reported
Date Received: 09-OCT-08
Casing Depth: 20

GEOCHECK® - PHYSICAL SETTING SOURCE MAP FINDINGS

Well Completion:	01-OCT-08	Well Owner:	Ball Corporation Bureau Veritas
Well Type:	Resource Protection	Driller #:	Not Reported
Static Level:	0	Flow Rate (GPM):	0
Flow Type:	Not Reported	PSI:	0
Well Test:	Not Reported	Water Reclamation #:	9

R992
SSW
1/2 - 1 Mile
Lower

WA WELLS WALOG1000727879

Database:	Ecology Well Logs	Well Log ID:	1573873
Well Tag:	Not Reported	Project Tag:	CPT-01
Notice of Intent #:	AE38381	Date Received:	21-JUL-16
Diameter:	1.5	Casing Depth:	50
Well Completion:	18-JUL-16	Well Owner:	Centerpoint Properties
Well Type:	Decommisioning	Driller #:	2735
Static Level:	0	Flow Rate (GPM):	0
Flow Type:	Dry Hole	PSI:	0
Well Test:	Not Reported	Water Reclamation #:	9

R993
SSW
1/2 - 1 Mile
Lower

WA WELLS WALOG1000727880

Database:	Ecology Well Logs	Well Log ID:	1573874
Well Tag:	Not Reported	Project Tag:	CPT-02
Notice of Intent #:	AE38381	Date Received:	21-JUL-16
Diameter:	1.5	Casing Depth:	50
Well Completion:	18-JUL-16	Well Owner:	Centerpoint Properties
Well Type:	Decommisioning	Driller #:	2735
Static Level:	0	Flow Rate (GPM):	0
Flow Type:	Dry Hole	PSI:	0
Well Test:	Not Reported	Water Reclamation #:	9

R994
SSW
1/2 - 1 Mile
Lower

WA WELLS WALOG1000727881

Database:	Ecology Well Logs	Well Log ID:	1573875
Well Tag:	Not Reported	Project Tag:	CPT-03
Notice of Intent #:	AE38381	Date Received:	21-JUL-16
Diameter:	1.5	Casing Depth:	50
Well Completion:	18-JUL-16	Well Owner:	Centerpoint Properties
Well Type:	Decommisioning	Driller #:	2735
Static Level:	0	Flow Rate (GPM):	0
Flow Type:	Dry Hole	PSI:	0
Well Test:	Not Reported	Water Reclamation #:	9

GEOCHECK® - PHYSICAL SETTING SOURCE MAP FINDINGS

Map ID
Direction
Distance
Elevation

Database EDR ID Number

R995
SSW
1/2 - 1 Mile
Lower

WA WELLS WALOG1000435932

Database: Ecology Well Logs
Well Tag: Not Reported
Notice of Intent #: EE00678
Diameter: 2
Well Completion: 30-JUL-08
Well Type: Resource Protection
Static Level: 0
Flow Type: Not Reported
Well Test: Not Reported

Well Log ID: 563460
Project Tag: Not Reported
Date Received: 19-AUG-08
Casing Depth: 16
Well Owner: Ball Corporation | Bureau Veritas
Driller #: Not Reported
Flow Rate (GPM): 0
PSI: 0
Water Reclamation #: 9

R996
SSW
1/2 - 1 Mile
Lower

WA WELLS WALOG1000435929

Database: Ecology Well Logs
Well Tag: Not Reported
Notice of Intent #: EE00678
Diameter: 2
Well Completion: 30-JUL-08
Well Type: Resource Protection
Static Level: 0
Flow Type: Not Reported
Well Test: Not Reported

Well Log ID: 563457
Project Tag: Not Reported
Date Received: 19-AUG-08
Casing Depth: 16
Well Owner: Ball Corporation | Bureau Veritas
Driller #: Not Reported
Flow Rate (GPM): 0
PSI: 0
Water Reclamation #: 9

R997
SSW
1/2 - 1 Mile
Lower

WA WELLS WALOG1000435930

Database: Ecology Well Logs
Well Tag: Not Reported
Notice of Intent #: EE00678
Diameter: 2
Well Completion: 30-JUL-08
Well Type: Resource Protection
Static Level: 0
Flow Type: Not Reported
Well Test: Not Reported

Well Log ID: 563458
Project Tag: Not Reported
Date Received: 19-AUG-08
Casing Depth: 16
Well Owner: Ball Corporation | Bureau Veritas
Driller #: Not Reported
Flow Rate (GPM): 0
PSI: 0
Water Reclamation #: 9

R998
SSW
1/2 - 1 Mile
Lower

WA WELLS WALOG1000435931

Database: Ecology Well Logs
Well Tag: Not Reported
Notice of Intent #: EE00678
Diameter: 2

Well Log ID: 563459
Project Tag: Not Reported
Date Received: 19-AUG-08
Casing Depth: 16

GEOCHECK® - PHYSICAL SETTING SOURCE MAP FINDINGS

Well Completion: 30-JUL-08
Well Type: Resource Protection
Static Level: 0
Flow Type: Not Reported
Well Test: Not Reported

Well Owner: Ball Corporation | Bureau Veritas
Driller #: Not Reported
Flow Rate (GPM): 0
PSI: 0
Water Reclamation #: 9

R999
SSW
1/2 - 1 Mile
Lower

WA WELLS WALOG1000728046

Database: Ecology Well Logs
Well Tag: Not Reported
Notice of Intent #: SE58980
Diameter: 1.5
Well Completion: 18-JUL-16
Well Type: Resource Protection
Static Level: 0
Flow Type: Dry Hole
Well Test: Not Reported

Well Log ID: 1574040
Project Tag: CPT-03
Date Received: 21-JUL-16
Casing Depth: 50
Well Owner: Centerpoint Properties
Driller #: 2735
Flow Rate (GPM): 0
PSI: 0
Water Reclamation #: 9

R1000
SSW
1/2 - 1 Mile
Lower

WA WELLS WALOG1000728047

Database: Ecology Well Logs
Well Tag: Not Reported
Notice of Intent #: SE58980
Diameter: 1.5
Well Completion: 18-JUL-16
Well Type: Resource Protection
Static Level: 0
Flow Type: Dry Hole
Well Test: Not Reported

Well Log ID: 1574041
Project Tag: CPT-04
Date Received: 21-JUL-16
Casing Depth: 50
Well Owner: Centerpoint Properties
Driller #: 2735
Flow Rate (GPM): 0
PSI: 0
Water Reclamation #: 9

R1001
SSW
1/2 - 1 Mile
Lower

WA WELLS WALOG1000728048

Database: Ecology Well Logs
Well Tag: Not Reported
Notice of Intent #: SE58980
Diameter: 1.5
Well Completion: 18-JUL-16
Well Type: Resource Protection
Static Level: 0
Flow Type: Dry Hole
Well Test: Not Reported

Well Log ID: 1574042
Project Tag: CPT-05
Date Received: 21-JUL-16
Casing Depth: 50
Well Owner: Centerpoint Properties
Driller #: 2735
Flow Rate (GPM): 0
PSI: 0
Water Reclamation #: 9

GEOCHECK® - PHYSICAL SETTING SOURCE MAP FINDINGS

Map ID
Direction
Distance
Elevation

Database EDR ID Number

R1002
SSW
1/2 - 1 Mile
Lower

WA WELLS WALOG1000728045

Database:	Ecology Well Logs	Well Log ID:	1574039
Well Tag:	Not Reported	Project Tag:	CPT-02
Notice of Intent #:	SE58980	Date Received:	21-JUL-16
Diameter:	1.5	Casing Depth:	50
Well Completion:	18-JUL-16	Well Owner:	Centerpoint Properties
Well Type:	Resource Protection	Driller #:	2735
Static Level:	0	Flow Rate (GPM):	0
Flow Type:	Dry Hole	PSI:	0
Well Test:	Not Reported	Water Reclamation #:	9

R1003
SSW
1/2 - 1 Mile
Lower

WA WELLS WALOG1000727882

Database:	Ecology Well Logs	Well Log ID:	1573876
Well Tag:	Not Reported	Project Tag:	CPT-04
Notice of Intent #:	AE38381	Date Received:	21-JUL-16
Diameter:	1.5	Casing Depth:	50
Well Completion:	18-JUL-16	Well Owner:	Centerpoint Properties
Well Type:	Decommisioning	Driller #:	2735
Static Level:	0	Flow Rate (GPM):	0
Flow Type:	Dry Hole	PSI:	0
Well Test:	Not Reported	Water Reclamation #:	9

R1004
SSW
1/2 - 1 Mile
Lower

WA WELLS WALOG1000727883

Database:	Ecology Well Logs	Well Log ID:	1573877
Well Tag:	Not Reported	Project Tag:	CPT-05
Notice of Intent #:	AE38381	Date Received:	21-JUL-16
Diameter:	1.5	Casing Depth:	50
Well Completion:	18-JUL-16	Well Owner:	Centerpoint Properties
Well Type:	Decommisioning	Driller #:	2735
Static Level:	0	Flow Rate (GPM):	0
Flow Type:	Dry Hole	PSI:	0
Well Test:	Not Reported	Water Reclamation #:	9

R1005
SSW
1/2 - 1 Mile
Lower

WA WELLS WALOG1000728044

Database:	Ecology Well Logs	Well Log ID:	1574038
Well Tag:	Not Reported	Project Tag:	CPT-01
Notice of Intent #:	SE58980	Date Received:	21-JUL-16
Diameter:	1.5	Casing Depth:	50

GEOCHECK® - PHYSICAL SETTING SOURCE MAP FINDINGS

Well Completion:	18-JUL-16	Well Owner:	Centerpoint Properties
Well Type:	Resource Protection	Driller #:	2735
Static Level:	0	Flow Rate (GPM):	0
Flow Type:	Dry Hole	PSI:	0
Well Test:	Not Reported	Water Reclamation #:	9

R1006
SSW
1/2 - 1 Mile
Lower

WA WELLS WALOG1000435928

Database:	Ecology Well Logs	Well Log ID:	563456
Well Tag:	Not Reported	Project Tag:	Not Reported
Notice of Intent #:	EE00678	Date Received:	19-AUG-08
Diameter:	2	Casing Depth:	16
Well Completion:	30-JUL-08	Well Owner:	Ball Corporation Bureau Veritas
Well Type:	Resource Protection	Driller #:	Not Reported
Static Level:	0	Flow Rate (GPM):	0
Flow Type:	Not Reported	PSI:	0
Well Test:	Not Reported	Water Reclamation #:	9

R1007
SSW
1/2 - 1 Mile
Lower

WA WELLS WALOG1000435918

Database:	Ecology Well Logs	Well Log ID:	563446
Well Tag:	Not Reported	Project Tag:	Not Reported
Notice of Intent #:	AE03684	Date Received:	19-AUG-08
Diameter:	2	Casing Depth:	20
Well Completion:	30-JUL-08	Well Owner:	Ball Corporation Bureau Veritas
Well Type:	Decommisioning	Driller #:	Not Reported
Static Level:	0	Flow Rate (GPM):	0
Flow Type:	Not Reported	PSI:	0
Well Test:	Not Reported	Water Reclamation #:	9

R1008
SSW
1/2 - 1 Mile
Lower

WA WELLS WALOG1000435919

Database:	Ecology Well Logs	Well Log ID:	563447
Well Tag:	Not Reported	Project Tag:	Not Reported
Notice of Intent #:	AE03684	Date Received:	19-AUG-08
Diameter:	2	Casing Depth:	16
Well Completion:	30-JUL-08	Well Owner:	Ball Corporation
Well Type:	Decommisioning	Driller #:	Not Reported
Static Level:	0	Flow Rate (GPM):	0
Flow Type:	Not Reported	PSI:	0
Well Test:	Not Reported	Water Reclamation #:	9

GEOCHECK® - PHYSICAL SETTING SOURCE MAP FINDINGS

Map ID
Direction
Distance
Elevation

Database EDR ID Number

R1009
SSW
1/2 - 1 Mile
Lower

WA WELLS WALOG1000435920

Database: Ecology Well Logs
Well Tag: Not Reported
Notice of Intent #: AE03684
Diameter: 2
Well Completion: 30-JUL-08
Well Type: Decommissioning
Static Level: 0
Flow Type: Not Reported
Well Test: Not Reported

Well Log ID: 563448
Project Tag: Not Reported
Date Received: 19-AUG-08
Casing Depth: 16
Well Owner: Ball Corporation | Bureau Veritas
Driller #: Not Reported
Flow Rate (GPM): 0
PSI: 0
Water Reclamation #: 9

R1010
SSW
1/2 - 1 Mile
Lower

WA WELLS WALOG1000435917

Database: Ecology Well Logs
Well Tag: Not Reported
Notice of Intent #: AE03684
Diameter: 2
Well Completion: 30-JUL-08
Well Type: Decommissioning
Static Level: 0
Flow Type: Not Reported
Well Test: Not Reported

Well Log ID: 563445
Project Tag: Not Reported
Date Received: 19-AUG-08
Casing Depth: 20
Well Owner: Ball Corporation | Bureau Veritas
Driller #: Not Reported
Flow Rate (GPM): 0
PSI: 0
Water Reclamation #: 9

R1011
SSW
1/2 - 1 Mile
Lower

WA WELLS WALOG1000431397

Database: Ecology Well Logs
Well Tag: Not Reported
Notice of Intent #: AE04183
Diameter: 2
Well Completion: 02-OCT-08
Well Type: Decommissioning
Static Level: 0
Flow Type: Not Reported
Well Test: Not Reported

Well Log ID: 557608
Project Tag: Not Reported
Date Received: 09-OCT-08
Casing Depth: 16
Well Owner: Ball Corporation | Bureau Veritas
Driller #: Not Reported
Flow Rate (GPM): 0
PSI: 0
Water Reclamation #: 9

R1012
SSW
1/2 - 1 Mile
Lower

WA WELLS WALOG1000431398

Database: Ecology Well Logs
Well Tag: Not Reported
Notice of Intent #: AE04183
Diameter: 2

Well Log ID: 557610
Project Tag: Not Reported
Date Received: 09-OCT-08
Casing Depth: 16

GEOCHECK® - PHYSICAL SETTING SOURCE MAP FINDINGS

Well Completion:	03-OCT-08	Well Owner:	Ball Corporation Bureau Veritas
Well Type:	Decommissioning	Driller #:	Not Reported
Static Level:	0	Flow Rate (GPM):	0
Flow Type:	Not Reported	PSI:	0
Well Test:	Not Reported	Water Reclamation #:	9

R1013
SSW
1/2 - 1 Mile
Lower

WA WELLS WALOG1000431399

Database:	Ecology Well Logs	Well Log ID:	557612
Well Tag:	Not Reported	Project Tag:	Not Reported
Notice of Intent #:	AE04183	Date Received:	09-OCT-08
Diameter:	2	Casing Depth:	16
Well Completion:	03-OCT-08	Well Owner:	Ball Corporation Bureau Veritas
Well Type:	Decommissioning	Driller #:	Not Reported
Static Level:	0	Flow Rate (GPM):	0
Flow Type:	Not Reported	PSI:	0
Well Test:	Not Reported	Water Reclamation #:	9

R1014
SSW
1/2 - 1 Mile
Lower

WA WELLS WALOG1000435925

Database:	Ecology Well Logs	Well Log ID:	563453
Well Tag:	Not Reported	Project Tag:	Not Reported
Notice of Intent #:	EE00678	Date Received:	19-AUG-08
Diameter:	2	Casing Depth:	20
Well Completion:	30-JUL-08	Well Owner:	Ball Corporation Bureau Veritas
Well Type:	Resource Protection	Driller #:	Not Reported
Static Level:	0	Flow Rate (GPM):	0
Flow Type:	Not Reported	PSI:	0
Well Test:	Not Reported	Water Reclamation #:	9

R1015
SSW
1/2 - 1 Mile
Lower

WA WELLS WALOG1000435926

Database:	Ecology Well Logs	Well Log ID:	563454
Well Tag:	Not Reported	Project Tag:	Not Reported
Notice of Intent #:	EE00678	Date Received:	19-AUG-08
Diameter:	2	Casing Depth:	20
Well Completion:	30-JUL-08	Well Owner:	Ball Corporation Bureau Veritas
Well Type:	Resource Protection	Driller #:	Not Reported
Static Level:	0	Flow Rate (GPM):	0
Flow Type:	Not Reported	PSI:	0
Well Test:	Not Reported	Water Reclamation #:	9

GEOCHECK® - PHYSICAL SETTING SOURCE MAP FINDINGS

Map ID
Direction
Distance
Elevation

Database EDR ID Number

R1016
SSW
1/2 - 1 Mile
Lower

WA WELLS WALOG1000435927

Database: Ecology Well Logs
Well Tag: Not Reported
Notice of Intent #: EE00678
Diameter: 2
Well Completion: 30-JUL-08
Well Type: Resource Protection
Static Level: 0
Flow Type: Not Reported
Well Test: Not Reported

Well Log ID: 563455
Project Tag: Not Reported
Date Received: 19-AUG-08
Casing Depth: 16
Well Owner: Ball Corporation | Bureau Veritas
Driller #: Not Reported
Flow Rate (GPM): 0
PSI: 0
Water Reclamation #: 9

R1017
SSW
1/2 - 1 Mile
Lower

WA WELLS WALOG1000435924

Database: Ecology Well Logs
Well Tag: Not Reported
Notice of Intent #: AE03684
Diameter: 2
Well Completion: 30-JUL-08
Well Type: Decommissioning
Static Level: 0
Flow Type: Not Reported
Well Test: Not Reported

Well Log ID: 563452
Project Tag: Not Reported
Date Received: 19-AUG-08
Casing Depth: 16
Well Owner: Ball Corporation | Bureau Veritas
Driller #: Not Reported
Flow Rate (GPM): 0
PSI: 0
Water Reclamation #: 9

R1018
SSW
1/2 - 1 Mile
Lower

WA WELLS WALOG1000435921

Database: Ecology Well Logs
Well Tag: Not Reported
Notice of Intent #: AE03684
Diameter: 2
Well Completion: 30-JUL-08
Well Type: Decommissioning
Static Level: 0
Flow Type: Not Reported
Well Test: Not Reported

Well Log ID: 563449
Project Tag: Not Reported
Date Received: 19-AUG-08
Casing Depth: 16
Well Owner: Ball Corporation | Bureau Veritas
Driller #: Not Reported
Flow Rate (GPM): 0
PSI: 0
Water Reclamation #: 9

R1019
SSW
1/2 - 1 Mile
Lower

WA WELLS WALOG1000435922

Database: Ecology Well Logs
Well Tag: Not Reported
Notice of Intent #: AE03684
Diameter: 2

Well Log ID: 563450
Project Tag: Not Reported
Date Received: 19-AUG-08
Casing Depth: 16

GEOCHECK® - PHYSICAL SETTING SOURCE MAP FINDINGS

Well Completion:	30-JUL-08	Well Owner:	Ball Corporation Bureau Veritas
Well Type:	Decommisioning	Driller #:	Not Reported
Static Level:	0	Flow Rate (GPM):	0
Flow Type:	Not Reported	PSI:	0
Well Test:	Not Reported	Water Reclamation #:	9

R1020
SSW
1/2 - 1 Mile
Lower

WA WELLS WALOG1000435923

Database:	Ecology Well Logs	Well Log ID:	563451
Well Tag:	Not Reported	Project Tag:	Not Reported
Notice of Intent #:	AE03684	Date Received:	19-AUG-08
Diameter:	2	Casing Depth:	16
Well Completion:	30-JUL-08	Well Owner:	Ball Corporation Bureau Veritas
Well Type:	Decommisioning	Driller #:	Not Reported
Static Level:	0	Flow Rate (GPM):	0
Flow Type:	Not Reported	PSI:	0
Well Test:	Not Reported	Water Reclamation #:	9

S1021
SSE
1/2 - 1 Mile
Lower

WA WELLS WALOG1000545407

Database:	Ecology Well Logs	Well Log ID:	766663
Well Tag:	Not Reported	Project Tag:	Not Reported
Notice of Intent #:	SE44398	Date Received:	11-JAN-12
Diameter:	2	Casing Depth:	16
Well Completion:	27-DEC-11	Well Owner:	Graves Spray Supply
Well Type:	Resource Protection	Driller #:	Not Reported
Static Level:	0	Flow Rate (GPM):	0
Flow Type:	Not Reported	PSI:	0
Well Test:	Not Reported	Water Reclamation #:	9

S1022
SSE
1/2 - 1 Mile
Lower

WA WELLS WALOG1000545408

Database:	Ecology Well Logs	Well Log ID:	766665
Well Tag:	Not Reported	Project Tag:	Not Reported
Notice of Intent #:	AE15951	Date Received:	11-JAN-12
Diameter:	2	Casing Depth:	16
Well Completion:	28-DEC-11	Well Owner:	Graves Spray Supply
Well Type:	Decommisioning	Driller #:	Not Reported
Static Level:	0	Flow Rate (GPM):	0
Flow Type:	Not Reported	PSI:	0
Well Test:	Not Reported	Water Reclamation #:	9

GEOCHECK® - PHYSICAL SETTING SOURCE MAP FINDINGS

Map ID
Direction
Distance
Elevation

Database EDR ID Number

S1023
SSE
1/2 - 1 Mile
Lower

WA WELLS WALOG1000545405

Database:	Ecology Well Logs	Well Log ID:	766659
Well Tag:	Not Reported	Project Tag:	Not Reported
Notice of Intent #:	SE44398	Date Received:	11-JAN-12
Diameter:	2	Casing Depth:	16
Well Completion:	27-DEC-11	Well Owner:	Graves Spray Supply
Well Type:	Resource Protection	Driller #:	Not Reported
Static Level:	0	Flow Rate (GPM):	0
Flow Type:	Not Reported	PSI:	0
Well Test:	Not Reported	Water Reclamation #:	9

S1024
SSE
1/2 - 1 Mile
Lower

WA WELLS WALOG1000545406

Database:	Ecology Well Logs	Well Log ID:	766661
Well Tag:	Not Reported	Project Tag:	Not Reported
Notice of Intent #:	SE44398	Date Received:	11-JAN-12
Diameter:	2	Casing Depth:	16
Well Completion:	27-DEC-11	Well Owner:	Graves Spray Supply
Well Type:	Resource Protection	Driller #:	Not Reported
Static Level:	0	Flow Rate (GPM):	0
Flow Type:	Not Reported	PSI:	0
Well Test:	Not Reported	Water Reclamation #:	9

S1025
SSE
1/2 - 1 Mile
Lower

WA WELLS WALOG1000545409

Database:	Ecology Well Logs	Well Log ID:	766667
Well Tag:	Not Reported	Project Tag:	Not Reported
Notice of Intent #:	AE15951	Date Received:	11-JAN-12
Diameter:	2	Casing Depth:	16
Well Completion:	27-DEC-11	Well Owner:	Graves Spray Supply
Well Type:	Decommisioning	Driller #:	Not Reported
Static Level:	0	Flow Rate (GPM):	0
Flow Type:	Not Reported	PSI:	0
Well Test:	Not Reported	Water Reclamation #:	9

S1026
SSE
1/2 - 1 Mile
Lower

WA WELLS WALOG1000545412

Database:	Ecology Well Logs	Well Log ID:	766673
Well Tag:	Not Reported	Project Tag:	Not Reported
Notice of Intent #:	AE15951	Date Received:	11-JAN-12
Diameter:	2	Casing Depth:	16

GEOCHECK® - PHYSICAL SETTING SOURCE MAP FINDINGS

Well Completion:	27-DEC-11	Well Owner:	Graves Spray Supply
Well Type:	Decommissioning	Driller #:	Not Reported
Static Level:	0	Flow Rate (GPM):	0
Flow Type:	Not Reported	PSI:	0
Well Test:	Not Reported	Water Reclamation #:	9

S1027
SSE
1/2 - 1 Mile
Lower

WA WELLS WALOG1000545413

Database:	Ecology Well Logs	Well Log ID:	766675
Well Tag:	Not Reported	Project Tag:	Not Reported
Notice of Intent #:	AE15951	Date Received:	11-JAN-12
Diameter:	2	Casing Depth:	16
Well Completion:	27-DEC-11	Well Owner:	Graves Spray Supply
Well Type:	Decommissioning	Driller #:	Not Reported
Static Level:	0	Flow Rate (GPM):	0
Flow Type:	Not Reported	PSI:	0
Well Test:	Not Reported	Water Reclamation #:	9

S1028
SSE
1/2 - 1 Mile
Lower

WA WELLS WALOG1000545410

Database:	Ecology Well Logs	Well Log ID:	766669
Well Tag:	Not Reported	Project Tag:	Not Reported
Notice of Intent #:	AE15951	Date Received:	11-JAN-12
Diameter:	2	Casing Depth:	16
Well Completion:	27-DEC-11	Well Owner:	Graves Spray Supply
Well Type:	Decommissioning	Driller #:	Not Reported
Static Level:	0	Flow Rate (GPM):	0
Flow Type:	Not Reported	PSI:	0
Well Test:	Not Reported	Water Reclamation #:	9

S1029
SSE
1/2 - 1 Mile
Lower

WA WELLS WALOG1000545411

Database:	Ecology Well Logs	Well Log ID:	766671
Well Tag:	Not Reported	Project Tag:	Not Reported
Notice of Intent #:	AE15951	Date Received:	11-JAN-12
Diameter:	2	Casing Depth:	16
Well Completion:	27-DEC-11	Well Owner:	Graves Spray Supply
Well Type:	Decommissioning	Driller #:	Not Reported
Static Level:	0	Flow Rate (GPM):	0
Flow Type:	Not Reported	PSI:	0
Well Test:	Not Reported	Water Reclamation #:	9

GEOCHECK® - PHYSICAL SETTING SOURCE MAP FINDINGS

Map ID
Direction
Distance
Elevation

Database EDR ID Number

S1030
SSE
1/2 - 1 Mile
Lower

WA WELLS WALOG1000545398

Database:	Ecology Well Logs	Well Log ID:	766645
Well Tag:	BHK790	Project Tag:	Not Reported
Notice of Intent #:	RE06658	Date Received:	11-JAN-12
Diameter:	2	Casing Depth:	28
Well Completion:	28-DEC-11	Well Owner:	Graves Spray Supply
Well Type:	Resource Protection	Driller #:	Not Reported
Static Level:	0	Flow Rate (GPM):	0
Flow Type:	Not Reported	PSI:	0
Well Test:	Not Reported	Water Reclamation #:	9

S1031
SSE
1/2 - 1 Mile
Lower

WA WELLS WALOG1000545399

Database:	Ecology Well Logs	Well Log ID:	766647
Well Tag:	BHK789	Project Tag:	Not Reported
Notice of Intent #:	RE06658	Date Received:	11-JAN-12
Diameter:	2	Casing Depth:	28
Well Completion:	28-DEC-11	Well Owner:	Graves Spray Supply
Well Type:	Resource Protection	Driller #:	Not Reported
Static Level:	0	Flow Rate (GPM):	0
Flow Type:	Not Reported	PSI:	0
Well Test:	Not Reported	Water Reclamation #:	9

S1032
SSE
1/2 - 1 Mile
Lower

WA WELLS WALOG1000309017

Database:	Ecology Well Logs	Well Log ID:	390884
Well Tag:	ACS982	Project Tag:	Not Reported
Notice of Intent #:	A069024	Date Received:	04-OCT-04
Diameter:	12	Casing Depth:	47
Well Completion:	18-MAY-04	Well Owner:	City Of Auburn
Well Type:	Decommisioning	Driller #:	Not Reported
Static Level:	0	Flow Rate (GPM):	0
Flow Type:	Not Reported	PSI:	0
Well Test:	Not Reported	Water Reclamation #:	9

S1033
SSE
1/2 - 1 Mile
Lower

WA WELLS WALOG1000545397

Database:	Ecology Well Logs	Well Log ID:	766643
Well Tag:	BHK791	Project Tag:	Not Reported
Notice of Intent #:	RE06658	Date Received:	11-JAN-12
Diameter:	2	Casing Depth:	28

GEOCHECK® - PHYSICAL SETTING SOURCE MAP FINDINGS

Well Completion:	28-DEC-11	Well Owner:	Graves Spray Supply
Well Type:	Resource Protection	Driller #:	Not Reported
Static Level:	0	Flow Rate (GPM):	0
Flow Type:	Not Reported	PSI:	0
Well Test:	Not Reported	Water Reclamation #:	9

S1034
SSE
1/2 - 1 Mile
Lower

WA WELLS WALOG1000545400

Database:	Ecology Well Logs	Well Log ID:	766649
Well Tag:	BHK788	Project Tag:	Not Reported
Notice of Intent #:	RE06658	Date Received:	11-JAN-12
Diameter:	2	Casing Depth:	28
Well Completion:	27-DEC-11	Well Owner:	Graves Spray Supply
Well Type:	Resource Protection	Driller #:	Not Reported
Static Level:	0	Flow Rate (GPM):	0
Flow Type:	Not Reported	PSI:	0
Well Test:	Not Reported	Water Reclamation #:	9

S1035
SSE
1/2 - 1 Mile
Lower

WA WELLS WALOG1000545403

Database:	Ecology Well Logs	Well Log ID:	766655
Well Tag:	Not Reported	Project Tag:	Not Reported
Notice of Intent #:	SE44398	Date Received:	11-JAN-12
Diameter:	2	Casing Depth:	16
Well Completion:	27-DEC-11	Well Owner:	Graves Spray Supply
Well Type:	Resource Protection	Driller #:	Not Reported
Static Level:	0	Flow Rate (GPM):	0
Flow Type:	Not Reported	PSI:	0
Well Test:	Not Reported	Water Reclamation #:	9

S1036
SSE
1/2 - 1 Mile
Lower

WA WELLS WALOG1000545404

Database:	Ecology Well Logs	Well Log ID:	766657
Well Tag:	Not Reported	Project Tag:	Not Reported
Notice of Intent #:	SE44398	Date Received:	11-JAN-12
Diameter:	2	Casing Depth:	16
Well Completion:	27-DEC-11	Well Owner:	Graves Spray Supply
Well Type:	Resource Protection	Driller #:	Not Reported
Static Level:	0	Flow Rate (GPM):	0
Flow Type:	Not Reported	PSI:	0
Well Test:	Not Reported	Water Reclamation #:	9

GEOCHECK® - PHYSICAL SETTING SOURCE MAP FINDINGS

Map ID
Direction
Distance
Elevation

Database EDR ID Number

S1037
SSE
1/2 - 1 Mile
Lower

WA WELLS WALOG1000545401

Database:	Ecology Well Logs	Well Log ID:	766651
Well Tag:	BHK787	Project Tag:	Not Reported
Notice of Intent #:	RE06658	Date Received:	11-JAN-12
Diameter:	2	Casing Depth:	24
Well Completion:	27-DEC-11	Well Owner:	Graves Spray Supply
Well Type:	Resource Protection	Driller #:	Not Reported
Static Level:	0	Flow Rate (GPM):	0
Flow Type:	Not Reported	PSI:	0
Well Test:	Not Reported	Water Reclamation #:	9

S1038
SSE
1/2 - 1 Mile
Lower

WA WELLS WALOG1000545402

Database:	Ecology Well Logs	Well Log ID:	766653
Well Tag:	Not Reported	Project Tag:	Not Reported
Notice of Intent #:	SE44398	Date Received:	11-JAN-12
Diameter:	2	Casing Depth:	16
Well Completion:	28-DEC-11	Well Owner:	Graves Spray Supply
Well Type:	Resource Protection	Driller #:	Not Reported
Static Level:	0	Flow Rate (GPM):	0
Flow Type:	Not Reported	PSI:	0
Well Test:	Not Reported	Water Reclamation #:	9

S1039
SSE
1/2 - 1 Mile
Lower

WA WELLS WALOG1000545477

Database:	Ecology Well Logs	Well Log ID:	766799
Well Tag:	Not Reported	Project Tag:	Not Reported
Notice of Intent #:	SE44239	Date Received:	28-DEC-11
Diameter:	2.25	Casing Depth:	12
Well Completion:	09-DEC-11	Well Owner:	Graves Spray Supply
Well Type:	Resource Protection	Driller #:	Not Reported
Static Level:	0	Flow Rate (GPM):	0
Flow Type:	Not Reported	PSI:	0
Well Test:	Not Reported	Water Reclamation #:	9

S1040
SSE
1/2 - 1 Mile
Lower

WA WELLS WALOG1000545478

Database:	Ecology Well Logs	Well Log ID:	766801
Well Tag:	Not Reported	Project Tag:	Not Reported
Notice of Intent #:	SE44239	Date Received:	28-DEC-11
Diameter:	2.25	Casing Depth:	12

GEOCHECK® - PHYSICAL SETTING SOURCE MAP FINDINGS

Well Completion:	09-DEC-11	Well Owner:	Graves Spray Supply
Well Type:	Resource Protection	Driller #:	Not Reported
Static Level:	0	Flow Rate (GPM):	0
Flow Type:	Not Reported	PSI:	0
Well Test:	Not Reported	Water Reclamation #:	9

S1041
SSE
1/2 - 1 Mile
Lower

WA WELLS WALOG1000545475

Database:	Ecology Well Logs	Well Log ID:	766795
Well Tag:	Not Reported	Project Tag:	Not Reported
Notice of Intent #:	AE15691	Date Received:	28-DEC-11
Diameter:	2.25	Casing Depth:	12
Well Completion:	09-DEC-11	Well Owner:	Graves Spray Supply
Well Type:	Decommisioning	Driller #:	Not Reported
Static Level:	0	Flow Rate (GPM):	0
Flow Type:	Not Reported	PSI:	0
Well Test:	Not Reported	Water Reclamation #:	9

S1042
SSE
1/2 - 1 Mile
Lower

WA WELLS WALOG1000545476

Database:	Ecology Well Logs	Well Log ID:	766797
Well Tag:	Not Reported	Project Tag:	Not Reported
Notice of Intent #:	AE15691	Date Received:	28-DEC-11
Diameter:	2.25	Casing Depth:	12
Well Completion:	09-DEC-11	Well Owner:	Graves Spray Supply
Well Type:	Decommisioning	Driller #:	Not Reported
Static Level:	0	Flow Rate (GPM):	0
Flow Type:	Not Reported	PSI:	0
Well Test:	Not Reported	Water Reclamation #:	9

S1043
SSE
1/2 - 1 Mile
Lower

WA WELLS WALOG1000545479

Database:	Ecology Well Logs	Well Log ID:	766803
Well Tag:	Not Reported	Project Tag:	Not Reported
Notice of Intent #:	SE44239	Date Received:	28-DEC-11
Diameter:	2.25	Casing Depth:	12
Well Completion:	09-DEC-11	Well Owner:	Graves Spray Supply
Well Type:	Resource Protection	Driller #:	Not Reported
Static Level:	0	Flow Rate (GPM):	0
Flow Type:	Not Reported	PSI:	0
Well Test:	Not Reported	Water Reclamation #:	9

GEOCHECK® - PHYSICAL SETTING SOURCE MAP FINDINGS

Map ID
Direction
Distance
Elevation

Database EDR ID Number

S1044
SSE
1/2 - 1 Mile
Lower

WA WELLS WALOG1000545482

Database:	Ecology Well Logs	Well Log ID:	766809
Well Tag:	Not Reported	Project Tag:	Not Reported
Notice of Intent #:	SE44239	Date Received:	28-DEC-11
Diameter:	2.25	Casing Depth:	12
Well Completion:	09-DEC-11	Well Owner:	Graves Spray Supply
Well Type:	Resource Protection	Driller #:	Not Reported
Static Level:	0	Flow Rate (GPM):	0
Flow Type:	Not Reported	PSI:	0
Well Test:	Not Reported	Water Reclamation #:	9

S1045
SSE
1/2 - 1 Mile
Lower

WA WELLS WALOG1000561912

Database:	Ecology Well Logs	Well Log ID:	799087
Well Tag:	BCB393	Project Tag:	Not Reported
Notice of Intent #:	W151421	Date Received:	02-JUL-12
Diameter:	6	Casing Depth:	160
Well Completion:	21-JUN-12	Well Owner:	Larry And Linda Person
Well Type:	Water	Driller #:	Not Reported
Static Level:	0	Flow Rate (GPM):	0
Flow Type:	Not Reported	PSI:	0
Well Test:	Not Reported	Water Reclamation #:	9

S1046
SSE
1/2 - 1 Mile
Lower

WA WELLS WALOG1000545480

Database:	Ecology Well Logs	Well Log ID:	766805
Well Tag:	Not Reported	Project Tag:	Not Reported
Notice of Intent #:	SE44239	Date Received:	28-DEC-11
Diameter:	2.25	Casing Depth:	12
Well Completion:	09-DEC-11	Well Owner:	Graves Spray Supply
Well Type:	Resource Protection	Driller #:	Not Reported
Static Level:	0	Flow Rate (GPM):	0
Flow Type:	Not Reported	PSI:	0
Well Test:	Not Reported	Water Reclamation #:	9

S1047
SSE
1/2 - 1 Mile
Lower

WA WELLS WALOG1000545481

Database:	Ecology Well Logs	Well Log ID:	766807
Well Tag:	Not Reported	Project Tag:	Not Reported
Notice of Intent #:	SE44239	Date Received:	28-DEC-11
Diameter:	2.25	Casing Depth:	12

GEOCHECK® - PHYSICAL SETTING SOURCE MAP FINDINGS

Well Completion:	09-DEC-11	Well Owner:	Graves Spray Supply
Well Type:	Resource Protection	Driller #:	Not Reported
Static Level:	0	Flow Rate (GPM):	0
Flow Type:	Not Reported	PSI:	0
Well Test:	Not Reported	Water Reclamation #:	9

S1048
SSE
1/2 - 1 Mile
Lower

WA WELLS WALOG1000545474

Database:	Ecology Well Logs	Well Log ID:	766793
Well Tag:	Not Reported	Project Tag:	Not Reported
Notice of Intent #:	AE15691	Date Received:	28-DEC-11
Diameter:	2.25	Casing Depth:	12
Well Completion:	09-DEC-11	Well Owner:	Graves Spray Supply
Well Type:	Decommisioning	Driller #:	Not Reported
Static Level:	0	Flow Rate (GPM):	0
Flow Type:	Not Reported	PSI:	0
Well Test:	Not Reported	Water Reclamation #:	9

S1049
SSE
1/2 - 1 Mile
Lower

WA WELLS WALOG1000545460

Database:	Ecology Well Logs	Well Log ID:	766767
Well Tag:	BHK777	Project Tag:	Not Reported
Notice of Intent #:	RE06594	Date Received:	28-DEC-11
Diameter:	2	Casing Depth:	24
Well Completion:	08-DEC-11	Well Owner:	Graves Spray Supply
Well Type:	Resource Protection	Driller #:	Not Reported
Static Level:	0	Flow Rate (GPM):	0
Flow Type:	Not Reported	PSI:	0
Well Test:	Not Reported	Water Reclamation #:	9

S1050
SSE
1/2 - 1 Mile
Lower

WA WELLS WALOG1000545461

Database:	Ecology Well Logs	Well Log ID:	766769
Well Tag:	BHK776	Project Tag:	Not Reported
Notice of Intent #:	RE06594	Date Received:	28-DEC-11
Diameter:	2	Casing Depth:	24
Well Completion:	08-DEC-11	Well Owner:	Graves Spray Supply
Well Type:	Resource Protection	Driller #:	Not Reported
Static Level:	0	Flow Rate (GPM):	0
Flow Type:	Not Reported	PSI:	0
Well Test:	Not Reported	Water Reclamation #:	9

GEOCHECK® - PHYSICAL SETTING SOURCE MAP FINDINGS

Map ID
Direction
Distance
Elevation

Database EDR ID Number

S1051
SSE
1/2 - 1 Mile
Lower

WA WELLS WALOG1000545458

Database:	Ecology Well Logs	Well Log ID:	766763
Well Tag:	BHK779	Project Tag:	Not Reported
Notice of Intent #:	RE06594	Date Received:	28-DEC-11
Diameter:	2	Casing Depth:	24
Well Completion:	09-DEC-11	Well Owner:	Graves Spray Supply
Well Type:	Resource Protection	Driller #:	Not Reported
Static Level:	0	Flow Rate (GPM):	0
Flow Type:	Not Reported	PSI:	0
Well Test:	Not Reported	Water Reclamation #:	9

S1052
SSE
1/2 - 1 Mile
Lower

WA WELLS WALOG1000545459

Database:	Ecology Well Logs	Well Log ID:	766765
Well Tag:	BHK778	Project Tag:	Not Reported
Notice of Intent #:	RE06594	Date Received:	28-DEC-11
Diameter:	2	Casing Depth:	24
Well Completion:	08-DEC-11	Well Owner:	Graves Spray Supply
Well Type:	Resource Protection	Driller #:	Not Reported
Static Level:	0	Flow Rate (GPM):	0
Flow Type:	Not Reported	PSI:	0
Well Test:	Not Reported	Water Reclamation #:	9

S1053
SSE
1/2 - 1 Mile
Lower

WA WELLS WALOG1000545462

Database:	Ecology Well Logs	Well Log ID:	766771
Well Tag:	BHK775	Project Tag:	Not Reported
Notice of Intent #:	RE06594	Date Received:	28-DEC-11
Diameter:	2	Casing Depth:	24
Well Completion:	08-DEC-11	Well Owner:	Graves Spray Supply
Well Type:	Resource Protection	Driller #:	Not Reported
Static Level:	0	Flow Rate (GPM):	0
Flow Type:	Not Reported	PSI:	0
Well Test:	Not Reported	Water Reclamation #:	9

S1054
SSE
1/2 - 1 Mile
Lower

WA WELLS WALOG1000545472

Database:	Ecology Well Logs	Well Log ID:	766790
Well Tag:	Not Reported	Project Tag:	Not Reported
Notice of Intent #:	AE15691	Date Received:	28-DEC-11
Diameter:	2.25	Casing Depth:	12

GEOCHECK® - PHYSICAL SETTING SOURCE MAP FINDINGS

Well Completion:	09-DEC-11	Well Owner:	Graves Spray Supply
Well Type:	Decommissioning	Driller #:	Not Reported
Static Level:	0	Flow Rate (GPM):	0
Flow Type:	Not Reported	PSI:	0
Well Test:	Not Reported	Water Reclamation #:	9

S1055
SSE
1/2 - 1 Mile
Lower

WA WELLS WALOG1000545473

Database:	Ecology Well Logs	Well Log ID:	766791
Well Tag:	Not Reported	Project Tag:	Not Reported
Notice of Intent #:	AE15691	Date Received:	28-DEC-11
Diameter:	2.25	Casing Depth:	12
Well Completion:	09-DEC-11	Well Owner:	Graves Spray Supply
Well Type:	Decommissioning	Driller #:	Not Reported
Static Level:	0	Flow Rate (GPM):	0
Flow Type:	Not Reported	PSI:	0
Well Test:	Not Reported	Water Reclamation #:	9

S1056
SSE
1/2 - 1 Mile
Lower

WA WELLS WALOG1000545463

Database:	Ecology Well Logs	Well Log ID:	766773
Well Tag:	BHK774	Project Tag:	Not Reported
Notice of Intent #:	RE06594	Date Received:	28-DEC-11
Diameter:	2	Casing Depth:	24
Well Completion:	08-DEC-11	Well Owner:	Graves Spray Supply
Well Type:	Resource Protection	Driller #:	Not Reported
Static Level:	0	Flow Rate (GPM):	0
Flow Type:	Not Reported	PSI:	0
Well Test:	Not Reported	Water Reclamation #:	9

S1057
SSE
1/2 - 1 Mile
Lower

WA WELLS WALOG1000545471

Database:	Ecology Well Logs	Well Log ID:	766788
Well Tag:	Not Reported	Project Tag:	Not Reported
Notice of Intent #:	AE15691	Date Received:	28-DEC-11
Diameter:	2.25	Casing Depth:	12
Well Completion:	09-DEC-11	Well Owner:	Graves Spray Supply
Well Type:	Decommissioning	Driller #:	Not Reported
Static Level:	0	Flow Rate (GPM):	0
Flow Type:	Not Reported	PSI:	0
Well Test:	Not Reported	Water Reclamation #:	9

GEOCHECK® - PHYSICAL SETTING SOURCE MAP FINDINGS

Map ID
Direction
Distance
Elevation

Database EDR ID Number

T1058
WSW
1/2 - 1 Mile
Lower

WA WELLS WALOG1000405342

Database:	Ecology Well Logs	Well Log ID:	521528
Well Tag:	Not Reported	Project Tag:	Not Reported
Notice of Intent #:	S024347	Date Received:	26-MAR-08
Diameter:	2	Casing Depth:	8
Well Completion:	17-MAR-08	Well Owner:	Mike Carpenito Environmental Associates
Well Type:	Resource Protection	Driller #:	Not Reported
Static Level:	0	Flow Rate (GPM):	0
Flow Type:	Not Reported	PSI:	0
Well Test:	Not Reported	Water Reclamation #:	9

T1059
WSW
1/2 - 1 Mile
Lower

WA WELLS WALOG1000405343

Database:	Ecology Well Logs	Well Log ID:	521530
Well Tag:	Not Reported	Project Tag:	Not Reported
Notice of Intent #:	S024347	Date Received:	26-MAR-08
Diameter:	2	Casing Depth:	12
Well Completion:	17-MAR-08	Well Owner:	Mike Carpenito Environmental Associates
Well Type:	Resource Protection	Driller #:	Not Reported
Static Level:	0	Flow Rate (GPM):	0
Flow Type:	Not Reported	PSI:	0
Well Test:	Not Reported	Water Reclamation #:	9

T1060
WSW
1/2 - 1 Mile
Lower

WA WELLS WALOG1000412255

Database:	Ecology Well Logs	Well Log ID:	531331
Well Tag:	Not Reported	Project Tag:	Not Reported
Notice of Intent #:	E008518	Date Received:	26-MAR-08
Diameter:	2	Casing Depth:	16
Well Completion:	17-MAR-08	Well Owner:	Mike Carpenito Environmental Associates
Well Type:	Resource Protection	Driller #:	Not Reported
Static Level:	0	Flow Rate (GPM):	0
Flow Type:	Not Reported	PSI:	0
Well Test:	Not Reported	Water Reclamation #:	9

T1061
WSW
1/2 - 1 Mile
Lower

WA WELLS WALOG1000096926

Database:	Ecology Well Logs	Well Log ID:	98898
Well Tag:	Not Reported	Project Tag:	Not Reported
Notice of Intent #:	Not Reported	Date Received:	01-JUL-92
Diameter:	6	Casing Depth:	78

GEOCHECK® - PHYSICAL SETTING SOURCE MAP FINDINGS

Well Completion: 08-APR-92
Well Type: Water
Static Level: 0
Flow Type: Not Reported
Well Test: Not Reported

Well Owner: Weiks George
Driller #: 0284
Flow Rate (GPM): 0
PSI: 0
Water Reclamation #: 9

T1062
WSW
1/2 - 1 Mile
Lower

WA WELLS WALOG1000405340

Database: Ecology Well Logs
Well Tag: Not Reported
Notice of Intent #: A130881
Diameter: 2
Well Completion: 18-MAR-08
Well Type: Decommissioning
Static Level: 0
Flow Type: Not Reported
Well Test: Not Reported

Well Log ID: 521524
Project Tag: Not Reported
Date Received: 26-MAR-08
Casing Depth: 8
Well Owner: Mike Carpenito | Environmental Associates
Driller #: Not Reported
Flow Rate (GPM): 0
PSI: 0
Water Reclamation #: 9

T1063
WSW
1/2 - 1 Mile
Lower

WA WELLS WALOG1000405341

Database: Ecology Well Logs
Well Tag: Not Reported
Notice of Intent #: A130881
Diameter: 2
Well Completion: 17-MAR-08
Well Type: Decommissioning
Static Level: 0
Flow Type: Not Reported
Well Test: Not Reported

Well Log ID: 521526
Project Tag: Not Reported
Date Received: 26-MAR-08
Casing Depth: 12
Well Owner: Mike Carpenito | Environmental Associates
Driller #: Not Reported
Flow Rate (GPM): 0
PSI: 0
Water Reclamation #: 9

T1064
WSW
1/2 - 1 Mile
Lower

WA WELLS WALOG1000412256

Database: Ecology Well Logs
Well Tag: Not Reported
Notice of Intent #: E008518
Diameter: 2
Well Completion: 17-MAR-08
Well Type: Resource Protection
Static Level: 0
Flow Type: Not Reported
Well Test: Not Reported

Well Log ID: 531332
Project Tag: Not Reported
Date Received: 26-MAR-08
Casing Depth: 16
Well Owner: Mike Carpenito | Environmental Associates
Driller #: Not Reported
Flow Rate (GPM): 0
PSI: 0
Water Reclamation #: 9

GEOCHECK® - PHYSICAL SETTING SOURCE MAP FINDINGS

Map ID
Direction
Distance
Elevation

Database EDR ID Number

T1065
WSW
1/2 - 1 Mile
Lower

WA WELLS WALOG1000412260

Database:	Ecology Well Logs	Well Log ID:	531337
Well Tag:	Not Reported	Project Tag:	Not Reported
Notice of Intent #:	A130882	Date Received:	26-MAR-08
Diameter:	2	Casing Depth:	14
Well Completion:	17-MAR-08	Well Owner:	Mike Carpenito Environmental Associates
Well Type:	Decommisioning	Driller #:	Not Reported
Static Level:	0	Flow Rate (GPM):	0
Flow Type:	Not Reported	PSI:	0
Well Test:	Not Reported	Water Reclamation #:	9

T1066
WSW
1/2 - 1 Mile
Lower

WA WELLS WALOG1000412261

Database:	Ecology Well Logs	Well Log ID:	531338
Well Tag:	Not Reported	Project Tag:	Not Reported
Notice of Intent #:	A130882	Date Received:	26-MAR-08
Diameter:	2	Casing Depth:	13
Well Completion:	17-MAR-08	Well Owner:	Mike Carpenito Environmental Associates
Well Type:	Decommisioning	Driller #:	Not Reported
Static Level:	0	Flow Rate (GPM):	0
Flow Type:	Not Reported	PSI:	0
Well Test:	Not Reported	Water Reclamation #:	9

T1067
WSW
1/2 - 1 Mile
Lower

WA WELLS WALOG1000412315

Database:	Ecology Well Logs	Well Log ID:	531394
Well Tag:	Not Reported	Project Tag:	Not Reported
Notice of Intent #:	E008518	Date Received:	26-MAR-08
Diameter:	2	Casing Depth:	13
Well Completion:	17-MAR-08	Well Owner:	Mike Carpenito
Well Type:	Resource Protection	Driller #:	Not Reported
Static Level:	0	Flow Rate (GPM):	0
Flow Type:	Not Reported	PSI:	0
Well Test:	Not Reported	Water Reclamation #:	9

T1068
WSW
1/2 - 1 Mile
Lower

WA WELLS WALOG1000412257

Database:	Ecology Well Logs	Well Log ID:	531333
Well Tag:	Not Reported	Project Tag:	Not Reported
Notice of Intent #:	E008518	Date Received:	26-MAR-08
Diameter:	2	Casing Depth:	14

GEOCHECK® - PHYSICAL SETTING SOURCE MAP FINDINGS

Well Completion:	17-MAR-08	Well Owner:	Mike Carpenito Environmental Associates
Well Type:	Resource Protection	Driller #:	Not Reported
Static Level:	0	Flow Rate (GPM):	0
Flow Type:	Not Reported	PSI:	0
Well Test:	Not Reported	Water Reclamation #:	9

T1069
WSW
1/2 - 1 Mile
Lower

WA WELLS WALOG1000412258

Database:	Ecology Well Logs	Well Log ID:	531335
Well Tag:	Not Reported	Project Tag:	Not Reported
Notice of Intent #:	A130882	Date Received:	26-MAR-08
Diameter:	2	Casing Depth:	16
Well Completion:	17-MAR-08	Well Owner:	Mike Carpenito Environmental Associates
Well Type:	Decommisioning	Driller #:	Not Reported
Static Level:	0	Flow Rate (GPM):	0
Flow Type:	Not Reported	PSI:	0
Well Test:	Not Reported	Water Reclamation #:	9

T1070
WSW
1/2 - 1 Mile
Lower

WA WELLS WALOG1000412259

Database:	Ecology Well Logs	Well Log ID:	531336
Well Tag:	Not Reported	Project Tag:	Not Reported
Notice of Intent #:	A130882	Date Received:	26-MAR-08
Diameter:	2	Casing Depth:	16
Well Completion:	17-MAR-08	Well Owner:	Mike Carpenito Environmental Associates
Well Type:	Decommisioning	Driller #:	Not Reported
Static Level:	0	Flow Rate (GPM):	0
Flow Type:	Not Reported	PSI:	0
Well Test:	Not Reported	Water Reclamation #:	9

1071
North
1/2 - 1 Mile
Higher

WA WELLS WALOG1000218598

Database:	Ecology Well Logs	Well Log ID:	286776
Well Tag:	Not Reported	Project Tag:	Not Reported
Notice of Intent #:	Not Reported	Date Received:	Not Reported
Diameter:	8	Casing Depth:	73
Well Completion:	Not Reported	Well Owner:	Willard / Ann Smith
Well Type:	Water	Driller #:	Not Reported
Static Level:	0	Flow Rate (GPM):	0
Flow Type:	Not Reported	PSI:	0
Well Test:	Not Reported	Water Reclamation #:	9

GEOCHECK® - PHYSICAL SETTING SOURCE MAP FINDINGS

Map ID
Direction
Distance
Elevation

Database EDR ID Number

U1072
NW
1/2 - 1 Mile
Lower

WA WELLS WALOG1000365108

Database:	Ecology Well Logs	Well Log ID:	464523
Well Tag:	Not Reported	Project Tag:	Not Reported
Notice of Intent #:	S026468	Date Received:	03-JAN-07
Diameter:	2	Casing Depth:	16
Well Completion:	08-NOV-06	Well Owner:	King Co Journal Adapt Engineering
Well Type:	Resource Protection	Driller #:	Not Reported
Static Level:	0	Flow Rate (GPM):	0
Flow Type:	Not Reported	PSI:	0
Well Test:	Not Reported	Water Reclamation #:	9

U1073
NW
1/2 - 1 Mile
Lower

WA WELLS WALOG1000365109

Database:	Ecology Well Logs	Well Log ID:	464524
Well Tag:	Not Reported	Project Tag:	Not Reported
Notice of Intent #:	S026468	Date Received:	03-JAN-07
Diameter:	2	Casing Depth:	5
Well Completion:	08-NOV-06	Well Owner:	King Co Journal
Well Type:	Resource Protection	Driller #:	Not Reported
Static Level:	0	Flow Rate (GPM):	0
Flow Type:	Not Reported	PSI:	0
Well Test:	Not Reported	Water Reclamation #:	9

U1074
NW
1/2 - 1 Mile
Lower

WA WELLS WALOG1000365110

Database:	Ecology Well Logs	Well Log ID:	464525
Well Tag:	Not Reported	Project Tag:	Not Reported
Notice of Intent #:	S026468	Date Received:	03-JAN-07
Diameter:	2	Casing Depth:	2
Well Completion:	08-NOV-06	Well Owner:	King Co Journal Adapt Engineering
Well Type:	Resource Protection	Driller #:	Not Reported
Static Level:	0	Flow Rate (GPM):	0
Flow Type:	Not Reported	PSI:	0
Well Test:	Not Reported	Water Reclamation #:	9

U1075
NW
1/2 - 1 Mile
Lower

WA WELLS WALOG1000305407

Database:	Ecology Well Logs	Well Log ID:	386534
Well Tag:	Not Reported	Project Tag:	Not Reported
Notice of Intent #:	E002467	Date Received:	16-APR-04
Diameter:	0	Casing Depth:	16

GEOCHECK® - PHYSICAL SETTING SOURCE MAP FINDINGS

Well Completion:	22-SEP-03	Well Owner:	Coating Unlimited
Well Type:	Resource Protection	Driller #:	Not Reported
Static Level:	0	Flow Rate (GPM):	0
Flow Type:	Not Reported	PSI:	0
Well Test:	Not Reported	Water Reclamation #:	9

U1076
NW
1/2 - 1 Mile
Lower

WA WELLS WALOG1000365106

Database:	Ecology Well Logs	Well Log ID:	464521
Well Tag:	Not Reported	Project Tag:	Not Reported
Notice of Intent #:	S026468	Date Received:	03-JAN-07
Diameter:	2	Casing Depth:	16
Well Completion:	08-NOV-06	Well Owner:	King Co Journal Adapt Engineering
Well Type:	Resource Protection	Driller #:	Not Reported
Static Level:	0	Flow Rate (GPM):	0
Flow Type:	Not Reported	PSI:	0
Well Test:	Not Reported	Water Reclamation #:	9

U1077
NW
1/2 - 1 Mile
Lower

WA WELLS WALOG1000365107

Database:	Ecology Well Logs	Well Log ID:	464522
Well Tag:	Not Reported	Project Tag:	Not Reported
Notice of Intent #:	S026468	Date Received:	03-JAN-07
Diameter:	2	Casing Depth:	16
Well Completion:	08-NOV-06	Well Owner:	King Co Journal Adapt Engineering
Well Type:	Resource Protection	Driller #:	Not Reported
Static Level:	0	Flow Rate (GPM):	0
Flow Type:	Not Reported	PSI:	0
Well Test:	Not Reported	Water Reclamation #:	9

U1078
NW
1/2 - 1 Mile
Lower

WA WELLS WALOG1000365114

Database:	Ecology Well Logs	Well Log ID:	464529
Well Tag:	Not Reported	Project Tag:	Not Reported
Notice of Intent #:	A127805	Date Received:	03-JAN-07
Diameter:	2	Casing Depth:	5
Well Completion:	08-NOV-06	Well Owner:	King Co Journal Adapt Engineering
Well Type:	Decommisioning	Driller #:	Not Reported
Static Level:	0	Flow Rate (GPM):	0
Flow Type:	Not Reported	PSI:	0
Well Test:	Not Reported	Water Reclamation #:	9

GEOCHECK® - PHYSICAL SETTING SOURCE MAP FINDINGS

Map ID
Direction
Distance
Elevation

Database EDR ID Number

U1079
NW
1/2 - 1 Mile
Lower

WA WELLS WALOG1000365115

Database:	Ecology Well Logs	Well Log ID:	464530
Well Tag:	Not Reported	Project Tag:	Not Reported
Notice of Intent #:	A127805	Date Received:	03-JAN-07
Diameter:	2	Casing Depth:	2
Well Completion:	08-NOV-06	Well Owner:	King Co Journal Adapt Engineering
Well Type:	Decommisioning	Driller #:	Not Reported
Static Level:	0	Flow Rate (GPM):	0
Flow Type:	Not Reported	PSI:	0
Well Test:	Not Reported	Water Reclamation #:	9

U1080
NW
1/2 - 1 Mile
Lower

WA WELLS WALOG1000365116

Database:	Ecology Well Logs	Well Log ID:	464531
Well Tag:	Not Reported	Project Tag:	Not Reported
Notice of Intent #:	E006428	Date Received:	03-JAN-07
Diameter:	2	Casing Depth:	16
Well Completion:	08-NOV-06	Well Owner:	King Co Journal Adapt Engineering
Well Type:	Resource Protection	Driller #:	Not Reported
Static Level:	0	Flow Rate (GPM):	0
Flow Type:	Not Reported	PSI:	0
Well Test:	Not Reported	Water Reclamation #:	9

U1081
NW
1/2 - 1 Mile
Lower

WA WELLS WALOG1000365111

Database:	Ecology Well Logs	Well Log ID:	464526
Well Tag:	Not Reported	Project Tag:	Not Reported
Notice of Intent #:	A127805	Date Received:	03-JAN-07
Diameter:	2	Casing Depth:	16
Well Completion:	08-NOV-06	Well Owner:	King Co Journal Adapt Engineering
Well Type:	Decommisioning	Driller #:	Not Reported
Static Level:	0	Flow Rate (GPM):	0
Flow Type:	Not Reported	PSI:	0
Well Test:	Not Reported	Water Reclamation #:	9

U1082
NW
1/2 - 1 Mile
Lower

WA WELLS WALOG1000365112

Database:	Ecology Well Logs	Well Log ID:	464527
Well Tag:	Not Reported	Project Tag:	Not Reported
Notice of Intent #:	A127805	Date Received:	03-JAN-07
Diameter:	2	Casing Depth:	16

GEOCHECK® - PHYSICAL SETTING SOURCE MAP FINDINGS

Well Completion:	08-NOV-06	Well Owner:	King Co Journal Adapt Engineering
Well Type:	Decommissioning	Driller #:	Not Reported
Static Level:	0	Flow Rate (GPM):	0
Flow Type:	Not Reported	PSI:	0
Well Test:	Not Reported	Water Reclamation #:	9

U1083
NW
1/2 - 1 Mile
Lower

WA WELLS WALOG1000365113

Database:	Ecology Well Logs	Well Log ID:	464528
Well Tag:	Not Reported	Project Tag:	Not Reported
Notice of Intent #:	A127805	Date Received:	03-JAN-07
Diameter:	2	Casing Depth:	16
Well Completion:	08-NOV-06	Well Owner:	King Co Journal Adapt Engineering
Well Type:	Decommissioning	Driller #:	Not Reported
Static Level:	0	Flow Rate (GPM):	0
Flow Type:	Not Reported	PSI:	0
Well Test:	Not Reported	Water Reclamation #:	9

U1084
NW
1/2 - 1 Mile
Lower

WA WELLS WALOG1000305406

Database:	Ecology Well Logs	Well Log ID:	386533
Well Tag:	Not Reported	Project Tag:	Not Reported
Notice of Intent #:	E002467	Date Received:	16-APR-04
Diameter:	0	Casing Depth:	16
Well Completion:	22-SEP-03	Well Owner:	Coating Unlimited
Well Type:	Resource Protection	Driller #:	Not Reported
Static Level:	0	Flow Rate (GPM):	0
Flow Type:	Not Reported	PSI:	0
Well Test:	Not Reported	Water Reclamation #:	9

U1085
NW
1/2 - 1 Mile
Lower

WA WELLS WALOG1000286810

Database:	Ecology Well Logs	Well Log ID:	366946
Well Tag:	Not Reported	Project Tag:	Not Reported
Notice of Intent #:	S022287	Date Received:	12-AUG-03
Diameter:	2	Casing Depth:	4
Well Completion:	02-JUL-03	Well Owner:	King Co Journal Newspaper
Well Type:	Resource Protection	Driller #:	Not Reported
Static Level:	0	Flow Rate (GPM):	0
Flow Type:	Not Reported	PSI:	0
Well Test:	Not Reported	Water Reclamation #:	9

GEOCHECK® - PHYSICAL SETTING SOURCE MAP FINDINGS

Map ID
Direction
Distance
Elevation

Database EDR ID Number

U1086
NW
1/2 - 1 Mile
Lower

WA WELLS WALOG1000286811

Database:	Ecology Well Logs	Well Log ID:	366947
Well Tag:	Not Reported	Project Tag:	Not Reported
Notice of Intent #:	S022287	Date Received:	12-AUG-03
Diameter:	2	Casing Depth:	4
Well Completion:	02-JUL-03	Well Owner:	King Co Journal Newspaper
Well Type:	Resource Protection	Driller #:	Not Reported
Static Level:	0	Flow Rate (GPM):	0
Flow Type:	Not Reported	PSI:	0
Well Test:	Not Reported	Water Reclamation #:	9

U1087
NW
1/2 - 1 Mile
Lower

WA WELLS WALOG1000289767

Database:	Ecology Well Logs	Well Log ID:	370036
Well Tag:	Not Reported	Project Tag:	Not Reported
Notice of Intent #:	E004790	Date Received:	16-OCT-03
Diameter:	2	Casing Depth:	30
Well Completion:	09-OCT-03	Well Owner:	King Co Journal Newspaper
Well Type:	Resource Protection	Driller #:	Not Reported
Static Level:	0	Flow Rate (GPM):	0
Flow Type:	Not Reported	PSI:	0
Well Test:	Not Reported	Water Reclamation #:	9

U1088
NW
1/2 - 1 Mile
Lower

WA WELLS WALOG1000180033

Database:	Ecology Well Logs	Well Log ID:	204736
Well Tag:	Not Reported	Project Tag:	Not Reported
Notice of Intent #:	A017688	Date Received:	13-SEP-96
Diameter:	0	Casing Depth:	0
Well Completion:	Not Reported	Well Owner:	Seafirst Bank
Well Type:	Decommisioning	Driller #:	Not Reported
Static Level:	0	Flow Rate (GPM):	0
Flow Type:	Not Reported	PSI:	0
Well Test:	Not Reported	Water Reclamation #:	9

U1089
NW
1/2 - 1 Mile
Lower

WA WELLS WALOG1000286808

Database:	Ecology Well Logs	Well Log ID:	366944
Well Tag:	Not Reported	Project Tag:	Not Reported
Notice of Intent #:	E002116	Date Received:	12-AUG-03
Diameter:	2	Casing Depth:	22

GEOCHECK® - PHYSICAL SETTING SOURCE MAP FINDINGS

Well Completion:	02-JUL-03	Well Owner:	King Co Journal
Well Type:	Resource Protection	Driller #:	Not Reported
Static Level:	0	Flow Rate (GPM):	0
Flow Type:	Not Reported	PSI:	0
Well Test:	Not Reported	Water Reclamation #:	9

U1090
NW
1/2 - 1 Mile
Lower

WA WELLS WALOG1000286809

Database:	Ecology Well Logs	Well Log ID:	366945
Well Tag:	Not Reported	Project Tag:	Not Reported
Notice of Intent #:	S022287	Date Received:	12-AUG-03
Diameter:	2	Casing Depth:	4
Well Completion:	02-JUL-03	Well Owner:	King Co Journal Newspaper
Well Type:	Resource Protection	Driller #:	Not Reported
Static Level:	0	Flow Rate (GPM):	0
Flow Type:	Not Reported	PSI:	0
Well Test:	Not Reported	Water Reclamation #:	9

U1091
NW
1/2 - 1 Mile
Lower

WA WELLS WALOG1000305402

Database:	Ecology Well Logs	Well Log ID:	386529
Well Tag:	Not Reported	Project Tag:	Not Reported
Notice of Intent #:	E002467	Date Received:	16-APR-04
Diameter:	0	Casing Depth:	16
Well Completion:	22-SEP-03	Well Owner:	Coating Unlimited
Well Type:	Resource Protection	Driller #:	Not Reported
Static Level:	0	Flow Rate (GPM):	0
Flow Type:	Not Reported	PSI:	0
Well Test:	Not Reported	Water Reclamation #:	9

U1092
NW
1/2 - 1 Mile
Lower

WA WELLS WALOG1000305403

Database:	Ecology Well Logs	Well Log ID:	386530
Well Tag:	Not Reported	Project Tag:	Not Reported
Notice of Intent #:	E002467	Date Received:	16-APR-04
Diameter:	0	Casing Depth:	16
Well Completion:	22-SEP-03	Well Owner:	Coating Unlimited
Well Type:	Resource Protection	Driller #:	Not Reported
Static Level:	0	Flow Rate (GPM):	0
Flow Type:	Not Reported	PSI:	0
Well Test:	Not Reported	Water Reclamation #:	9

GEOCHECK® - PHYSICAL SETTING SOURCE MAP FINDINGS

Map ID
Direction
Distance
Elevation

Database EDR ID Number

U1093
NW
1/2 - 1 Mile
Lower

WA WELLS WALOG1000305405

Database:	Ecology Well Logs	Well Log ID:	386532
Well Tag:	Not Reported	Project Tag:	Not Reported
Notice of Intent #:	E002467	Date Received:	16-APR-04
Diameter:	0	Casing Depth:	16
Well Completion:	22-SEP-03	Well Owner:	Coating Unlimited
Well Type:	Resource Protection	Driller #:	Not Reported
Static Level:	0	Flow Rate (GPM):	0
Flow Type:	Not Reported	PSI:	0
Well Test:	Not Reported	Water Reclamation #:	9

U1094
NW
1/2 - 1 Mile
Lower

WA WELLS WALOG1000305399

Database:	Ecology Well Logs	Well Log ID:	386526
Well Tag:	Not Reported	Project Tag:	Not Reported
Notice of Intent #:	E002467	Date Received:	16-APR-04
Diameter:	0	Casing Depth:	16
Well Completion:	22-SEP-03	Well Owner:	Coating Unlimited
Well Type:	Resource Protection	Driller #:	Not Reported
Static Level:	0	Flow Rate (GPM):	0
Flow Type:	Not Reported	PSI:	0
Well Test:	Not Reported	Water Reclamation #:	9

U1095
NW
1/2 - 1 Mile
Lower

WA WELLS WALOG1000305400

Database:	Ecology Well Logs	Well Log ID:	386527
Well Tag:	Not Reported	Project Tag:	Not Reported
Notice of Intent #:	E002467	Date Received:	16-APR-04
Diameter:	0	Casing Depth:	16
Well Completion:	22-SEP-03	Well Owner:	Coating Unlimited
Well Type:	Resource Protection	Driller #:	Not Reported
Static Level:	0	Flow Rate (GPM):	0
Flow Type:	Not Reported	PSI:	0
Well Test:	Not Reported	Water Reclamation #:	9

U1096
NW
1/2 - 1 Mile
Lower

WA WELLS WALOG1000305401

Database:	Ecology Well Logs	Well Log ID:	386528
Well Tag:	Not Reported	Project Tag:	Not Reported
Notice of Intent #:	E002467	Date Received:	16-APR-04
Diameter:	0	Casing Depth:	16

GEOCHECK® - PHYSICAL SETTING SOURCE MAP FINDINGS

Well Completion:	22-SEP-03	Well Owner:	Coating Unlimited
Well Type:	Resource Protection	Driller #:	Not Reported
Static Level:	0	Flow Rate (GPM):	0
Flow Type:	Not Reported	PSI:	0
Well Test:	Not Reported	Water Reclamation #:	9

U1097
NW
1/2 - 1 Mile
Lower

WA WELLS WALOG1000365117

Database:	Ecology Well Logs	Well Log ID:	464532
Well Tag:	Not Reported	Project Tag:	Not Reported
Notice of Intent #:	E006428	Date Received:	03-JAN-07
Diameter:	2	Casing Depth:	16
Well Completion:	08-NOV-06	Well Owner:	King Co Journal Adapt Engineering
Well Type:	Resource Protection	Driller #:	Not Reported
Static Level:	0	Flow Rate (GPM):	0
Flow Type:	Not Reported	PSI:	0
Well Test:	Not Reported	Water Reclamation #:	9

U1098
NW
1/2 - 1 Mile
Lower

WA WELLS WALOG1000496888

Database:	Ecology Well Logs	Well Log ID:	672667
Well Tag:	Not Reported	Project Tag:	Not Reported
Notice of Intent #:	AE10546	Date Received:	22-SEP-10
Diameter:	1.5	Casing Depth:	85
Well Completion:	02-SEP-10	Well Owner:	City Of Kent
Well Type:	Decommisioning	Driller #:	Not Reported
Static Level:	0	Flow Rate (GPM):	0
Flow Type:	Not Reported	PSI:	0
Well Test:	Not Reported	Water Reclamation #:	9

U1099
NW
1/2 - 1 Mile
Lower

WA WELLS WALOG1000496889

Database:	Ecology Well Logs	Well Log ID:	672669
Well Tag:	Not Reported	Project Tag:	Not Reported
Notice of Intent #:	AE10546	Date Received:	22-SEP-10
Diameter:	1.5	Casing Depth:	100
Well Completion:	02-SEP-10	Well Owner:	City Of Kent
Well Type:	Decommisioning	Driller #:	Not Reported
Static Level:	0	Flow Rate (GPM):	0
Flow Type:	Not Reported	PSI:	0
Well Test:	Not Reported	Water Reclamation #:	9

GEOCHECK® - PHYSICAL SETTING SOURCE MAP FINDINGS

Map ID
Direction
Distance
Elevation

Database EDR ID Number

U1100
NW
1/2 - 1 Mile
Lower

WA WELLS WALOG1000496890

Database: Ecology Well Logs
Well Tag: Not Reported
Notice of Intent #: SE08000
Diameter: 1.5
Well Completion: 02-SEP-10
Well Type: Resource Protection
Static Level: 0
Flow Type: Not Reported
Well Test: Not Reported

Well Log ID: 672671
Project Tag: Not Reported
Date Received: 22-SEP-10
Casing Depth: 100
Well Owner: City Of Kent
Driller #: Not Reported
Flow Rate (GPM): 0
PSI: 0
Water Reclamation #: 9

U1101
NW
1/2 - 1 Mile
Lower

WA WELLS WALOG1000392624

Database: Ecology Well Logs
Well Tag: Not Reported
Notice of Intent #: R006392
Diameter: 0
Well Completion: 13-SEP-96
Well Type: Resource Protection
Static Level: 0
Flow Type: Not Reported
Well Test: Not Reported

Well Log ID: 504305
Project Tag: Not Reported
Date Received: 13-SEP-96
Casing Depth: 13
Well Owner: Seafirst Bank Property Div
Driller #: Not Reported
Flow Rate (GPM): 0
PSI: 0
Water Reclamation #: 9

U1102
NW
1/2 - 1 Mile
Lower

WA WELLS WALOG1000496886

Database: Ecology Well Logs
Well Tag: Not Reported
Notice of Intent #: AE10546
Diameter: 1.5
Well Completion: 02-SEP-10
Well Type: Decommissioning
Static Level: 0
Flow Type: Not Reported
Well Test: Not Reported

Well Log ID: 672663
Project Tag: Not Reported
Date Received: 22-SEP-10
Casing Depth: 70
Well Owner: City Of Kent
Driller #: Not Reported
Flow Rate (GPM): 0
PSI: 0
Water Reclamation #: 9

U1103
NW
1/2 - 1 Mile
Lower

WA WELLS WALOG1000496887

Database: Ecology Well Logs
Well Tag: Not Reported
Notice of Intent #: AE10546
Diameter: 1.5

Well Log ID: 672665
Project Tag: Not Reported
Date Received: 22-SEP-10
Casing Depth: 80

GEOCHECK® - PHYSICAL SETTING SOURCE MAP FINDINGS

Well Completion:	02-SEP-10	Well Owner:	City Of Kent
Well Type:	Decommissioning	Driller #:	Not Reported
Static Level:	0	Flow Rate (GPM):	0
Flow Type:	Not Reported	PSI:	0
Well Test:	Not Reported	Water Reclamation #:	9

U1104
NW
1/2 - 1 Mile
Lower

WA WELLS WALOG1000497883

Database:	Ecology Well Logs	Well Log ID:	674611
Well Tag:	Not Reported	Project Tag:	Not Reported
Notice of Intent #:	SE08021	Date Received:	17-SEP-10
Diameter:	0	Casing Depth:	76.5
Well Completion:	07-SEP-10	Well Owner:	City Of Kent
Well Type:	Resource Protection	Driller #:	Not Reported
Static Level:	0	Flow Rate (GPM):	0
Flow Type:	Not Reported	PSI:	0
Well Test:	Not Reported	Water Reclamation #:	9

U1105
NW
1/2 - 1 Mile
Lower

WA WELLS WALOG1000497884

Database:	Ecology Well Logs	Well Log ID:	674613
Well Tag:	Not Reported	Project Tag:	Not Reported
Notice of Intent #:	AE10583	Date Received:	17-SEP-10
Diameter:	0	Casing Depth:	76.5
Well Completion:	07-SEP-10	Well Owner:	City Of Kent
Well Type:	Decommissioning	Driller #:	Not Reported
Static Level:	0	Flow Rate (GPM):	0
Flow Type:	Not Reported	PSI:	0
Well Test:	Not Reported	Water Reclamation #:	9

U1106
NW
1/2 - 1 Mile
Lower

WA WELLS WALOG1000566832

Database:	Ecology Well Logs	Well Log ID:	809631
Well Tag:	BHM652	Project Tag:	Not Reported
Notice of Intent #:	RE07302	Date Received:	06-AUG-12
Diameter:	10	Casing Depth:	40
Well Completion:	24-JUL-12	Well Owner:	City Of Kent
Well Type:	Resource Protection	Driller #:	Not Reported
Static Level:	0	Flow Rate (GPM):	0
Flow Type:	Not Reported	PSI:	0
Well Test:	Not Reported	Water Reclamation #:	9

GEOCHECK® - PHYSICAL SETTING SOURCE MAP FINDINGS

Map ID
Direction
Distance
Elevation

Database EDR ID Number

U1107
NW
1/2 - 1 Mile
Lower

WA WELLS WALOG1000496891

Database: Ecology Well Logs
Well Tag: Not Reported
Notice of Intent #: SE08000
Diameter: 1.5
Well Completion: 02-SEP-10
Well Type: Resource Protection
Static Level: 0
Flow Type: Not Reported
Well Test: Not Reported

Well Log ID: 672673
Project Tag: Not Reported
Date Received: 22-SEP-10
Casing Depth: 85
Well Owner: City Of Kent
Driller #: Not Reported
Flow Rate (GPM): 0
PSI: 0
Water Reclamation #: 9

U1108
NW
1/2 - 1 Mile
Lower

WA WELLS WALOG1000496892

Database: Ecology Well Logs
Well Tag: Not Reported
Notice of Intent #: SE08000
Diameter: 1.5
Well Completion: 02-SEP-10
Well Type: Resource Protection
Static Level: 0
Flow Type: Not Reported
Well Test: Not Reported

Well Log ID: 672675
Project Tag: Not Reported
Date Received: 22-SEP-10
Casing Depth: 80
Well Owner: City Of Kent
Driller #: Not Reported
Flow Rate (GPM): 0
PSI: 0
Water Reclamation #: 9

U1109
NW
1/2 - 1 Mile
Lower

WA WELLS WALOG1000496893

Database: Ecology Well Logs
Well Tag: Not Reported
Notice of Intent #: SE08000
Diameter: 1.5
Well Completion: 02-SEP-10
Well Type: Resource Protection
Static Level: 0
Flow Type: Not Reported
Well Test: Not Reported

Well Log ID: 672677
Project Tag: Not Reported
Date Received: 22-SEP-10
Casing Depth: 70
Well Owner: City Of Kent
Driller #: Not Reported
Flow Rate (GPM): 0
PSI: 0
Water Reclamation #: 9

U1110
NW
1/2 - 1 Mile
Lower

WA WELLS WALOG1000392623

Database: Ecology Well Logs
Well Tag: Not Reported
Notice of Intent #: R006392
Diameter: 0

Well Log ID: 504304
Project Tag: Not Reported
Date Received: 13-SEP-96
Casing Depth: 13

GEOCHECK® - PHYSICAL SETTING SOURCE MAP FINDINGS

Well Completion:	13-SEP-96	Well Owner:	Seafirst Bank Property Div
Well Type:	Resource Protection	Driller #:	Not Reported
Static Level:	0	Flow Rate (GPM):	0
Flow Type:	Not Reported	PSI:	0
Well Test:	Not Reported	Water Reclamation #:	9

U1111
NW
1/2 - 1 Mile
Lower

WA WELLS WALOG1000365121

Database:	Ecology Well Logs	Well Log ID:	464536
Well Tag:	Not Reported	Project Tag:	Not Reported
Notice of Intent #:	A127804	Date Received:	03-JAN-07
Diameter:	2	Casing Depth:	16
Well Completion:	08-NOV-06	Well Owner:	King Co Journal Adapt Engineering
Well Type:	Decommisioning	Driller #:	Not Reported
Static Level:	0	Flow Rate (GPM):	0
Flow Type:	Not Reported	PSI:	0
Well Test:	Not Reported	Water Reclamation #:	9

U1112
NW
1/2 - 1 Mile
Lower

WA WELLS WALOG1000365122

Database:	Ecology Well Logs	Well Log ID:	464537
Well Tag:	Not Reported	Project Tag:	Not Reported
Notice of Intent #:	A127804	Date Received:	03-JAN-07
Diameter:	2	Casing Depth:	16
Well Completion:	08-NOV-06	Well Owner:	King Co Journal Adapt Engineering
Well Type:	Decommisioning	Driller #:	Not Reported
Static Level:	0	Flow Rate (GPM):	0
Flow Type:	Not Reported	PSI:	0
Well Test:	Not Reported	Water Reclamation #:	9

U1113
NW
1/2 - 1 Mile
Lower

WA WELLS WALOG1000365123

Database:	Ecology Well Logs	Well Log ID:	464538
Well Tag:	Not Reported	Project Tag:	Not Reported
Notice of Intent #:	A127804	Date Received:	03-JAN-07
Diameter:	2	Casing Depth:	16
Well Completion:	08-NOV-06	Well Owner:	King Co Journal Adapt Engineering
Well Type:	Decommisioning	Driller #:	Not Reported
Static Level:	0	Flow Rate (GPM):	0
Flow Type:	Not Reported	PSI:	0
Well Test:	Not Reported	Water Reclamation #:	9

GEOCHECK® - PHYSICAL SETTING SOURCE MAP FINDINGS

Map ID
Direction
Distance
Elevation

Database EDR ID Number

U1114
NW
1/2 - 1 Mile
Lower

WA WELLS WALOG1000365118

Database:	Ecology Well Logs	Well Log ID:	464533
Well Tag:	Not Reported	Project Tag:	Not Reported
Notice of Intent #:	E006428	Date Received:	03-JAN-07
Diameter:	2	Casing Depth:	16
Well Completion:	08-NOV-06	Well Owner:	King Co Journal Adapt Engineering
Well Type:	Resource Protection	Driller #:	Not Reported
Static Level:	0	Flow Rate (GPM):	0
Flow Type:	Not Reported	PSI:	0
Well Test:	Not Reported	Water Reclamation #:	9

U1115
NW
1/2 - 1 Mile
Lower

WA WELLS WALOG1000365119

Database:	Ecology Well Logs	Well Log ID:	464534
Well Tag:	Not Reported	Project Tag:	Not Reported
Notice of Intent #:	E006428	Date Received:	03-JAN-07
Diameter:	2	Casing Depth:	16
Well Completion:	08-NOV-06	Well Owner:	King Co Journal Adapt Engineering
Well Type:	Resource Protection	Driller #:	Not Reported
Static Level:	0	Flow Rate (GPM):	0
Flow Type:	Not Reported	PSI:	0
Well Test:	Not Reported	Water Reclamation #:	9

U1116
NW
1/2 - 1 Mile
Lower

WA WELLS WALOG1000365120

Database:	Ecology Well Logs	Well Log ID:	464535
Well Tag:	Not Reported	Project Tag:	Not Reported
Notice of Intent #:	A127804	Date Received:	03-JAN-07
Diameter:	2	Casing Depth:	16
Well Completion:	08-NOV-06	Well Owner:	King Co Journal Adapt Engineering
Well Type:	Decommisioning	Driller #:	Not Reported
Static Level:	0	Flow Rate (GPM):	0
Flow Type:	Not Reported	PSI:	0
Well Test:	Not Reported	Water Reclamation #:	9

U1117
NW
1/2 - 1 Mile
Lower

WA WELLS WALOG1000392620

Database:	Ecology Well Logs	Well Log ID:	504300
Well Tag:	Not Reported	Project Tag:	Not Reported
Notice of Intent #:	R006392	Date Received:	13-SEP-96
Diameter:	0	Casing Depth:	13

GEOCHECK® - PHYSICAL SETTING SOURCE MAP FINDINGS

Well Completion:	13-SEP-96	Well Owner:	Seafirst Bank Property Div
Well Type:	Resource Protection	Driller #:	Not Reported
Static Level:	0	Flow Rate (GPM):	0
Flow Type:	Not Reported	PSI:	0
Well Test:	Not Reported	Water Reclamation #:	9

U1118
NW
1/2 - 1 Mile
Lower

WA WELLS WALOG1000392621

Database:	Ecology Well Logs	Well Log ID:	504301
Well Tag:	Not Reported	Project Tag:	Not Reported
Notice of Intent #:	R006392	Date Received:	13-SEP-96
Diameter:	0	Casing Depth:	13
Well Completion:	13-SEP-96	Well Owner:	Seafirst Bank Property Div
Well Type:	Resource Protection	Driller #:	Not Reported
Static Level:	0	Flow Rate (GPM):	0
Flow Type:	Not Reported	PSI:	0
Well Test:	Not Reported	Water Reclamation #:	9

U1119
NW
1/2 - 1 Mile
Lower

WA WELLS WALOG1000392622

Database:	Ecology Well Logs	Well Log ID:	504303
Well Tag:	Not Reported	Project Tag:	Not Reported
Notice of Intent #:	R006392	Date Received:	13-SEP-96
Diameter:	0	Casing Depth:	13
Well Completion:	13-SEP-96	Well Owner:	Seafirst Bank Property Div
Well Type:	Resource Protection	Driller #:	Not Reported
Static Level:	0	Flow Rate (GPM):	0
Flow Type:	Not Reported	PSI:	0
Well Test:	Not Reported	Water Reclamation #:	9

U1120
NW
1/2 - 1 Mile
Lower

WA WELLS WALOG1000392617

Database:	Ecology Well Logs	Well Log ID:	504297
Well Tag:	Not Reported	Project Tag:	Not Reported
Notice of Intent #:	R006392	Date Received:	13-SEP-96
Diameter:	0	Casing Depth:	13
Well Completion:	13-SEP-96	Well Owner:	Seafirst Bank Property Div
Well Type:	Resource Protection	Driller #:	Not Reported
Static Level:	0	Flow Rate (GPM):	0
Flow Type:	Not Reported	PSI:	0
Well Test:	Not Reported	Water Reclamation #:	9

GEOCHECK® - PHYSICAL SETTING SOURCE MAP FINDINGS

Map ID
Direction
Distance
Elevation

Database EDR ID Number

U1121
NW
1/2 - 1 Mile
Lower

WA WELLS WALOG1000392618

Database:	Ecology Well Logs	Well Log ID:	504298
Well Tag:	Not Reported	Project Tag:	Not Reported
Notice of Intent #:	R006392	Date Received:	13-SEP-96
Diameter:	0	Casing Depth:	15
Well Completion:	13-SEP-96	Well Owner:	Seafirst Bank Property Div
Well Type:	Resource Protection	Driller #:	Not Reported
Static Level:	0	Flow Rate (GPM):	0
Flow Type:	Not Reported	PSI:	0
Well Test:	Not Reported	Water Reclamation #:	9

U1122
NW
1/2 - 1 Mile
Lower

WA WELLS WALOG1000392619

Database:	Ecology Well Logs	Well Log ID:	504299
Well Tag:	Not Reported	Project Tag:	Not Reported
Notice of Intent #:	R006392	Date Received:	13-SEP-96
Diameter:	0	Casing Depth:	11
Well Completion:	13-SEP-96	Well Owner:	Seafirst Bank Property Div
Well Type:	Resource Protection	Driller #:	Not Reported
Static Level:	0	Flow Rate (GPM):	0
Flow Type:	Not Reported	PSI:	0
Well Test:	Not Reported	Water Reclamation #:	9

V1123
SW
1/2 - 1 Mile
Higher

WA WELLS WALOG1000659508

Database:	Ecology Well Logs	Well Log ID:	1002708
Well Tag:	Not Reported	Project Tag:	Not Reported
Notice of Intent #:	SE52880	Date Received:	14-NOV-14
Diameter:	2	Casing Depth:	20
Well Completion:	10-OCT-14	Well Owner:	Kh Washington LLC
Well Type:	Resource Protection	Driller #:	3117
Static Level:	14	Flow Rate (GPM):	0
Flow Type:	Static Level	PSI:	0
Well Test:	Not Reported	Water Reclamation #:	9

V1124
SW
1/2 - 1 Mile
Higher

WA WELLS WALOG1000659507

Database:	Ecology Well Logs	Well Log ID:	1002707
Well Tag:	Not Reported	Project Tag:	Not Reported
Notice of Intent #:	SE52880	Date Received:	14-NOV-14
Diameter:	2	Casing Depth:	20

GEOCHECK® - PHYSICAL SETTING SOURCE MAP FINDINGS

Well Completion:	10-OCT-14	Well Owner:	Kh Washington Llc
Well Type:	Resource Protection	Driller #:	3117
Static Level:	14	Flow Rate (GPM):	0
Flow Type:	Static Level	PSI:	0
Well Test:	Not Reported	Water Reclamation #:	9

V1125
SW
1/2 - 1 Mile
Higher

WA WELLS WALOG1000659510

Database:	Ecology Well Logs	Well Log ID:	1002710
Well Tag:	Not Reported	Project Tag:	Not Reported
Notice of Intent #:	AE29121	Date Received:	14-NOV-14
Diameter:	2	Casing Depth:	20
Well Completion:	10-OCT-14	Well Owner:	Kh Washington Llc
Well Type:	Decommisioning	Driller #:	3117
Static Level:	14	Flow Rate (GPM):	0
Flow Type:	Static Level	PSI:	0
Well Test:	Not Reported	Water Reclamation #:	9

V1126
SW
1/2 - 1 Mile
Higher

WA WELLS WALOG1000659509

Database:	Ecology Well Logs	Well Log ID:	1002709
Well Tag:	Not Reported	Project Tag:	Not Reported
Notice of Intent #:	AE29121	Date Received:	14-NOV-14
Diameter:	2	Casing Depth:	20
Well Completion:	10-OCT-14	Well Owner:	Kh Washington Llc
Well Type:	Decommisioning	Driller #:	3117
Static Level:	14	Flow Rate (GPM):	0
Flow Type:	Static Level	PSI:	0
Well Test:	Not Reported	Water Reclamation #:	9

V1127
SW
1/2 - 1 Mile
Higher

WA WELLS WALOG1000659488

Database:	Ecology Well Logs	Well Log ID:	1002688
Well Tag:	Not Reported	Project Tag:	Not Reported
Notice of Intent #:	AE29121	Date Received:	14-NOV-14
Diameter:	2	Casing Depth:	20
Well Completion:	10-OCT-14	Well Owner:	Kh Washington Llc
Well Type:	Decommisioning	Driller #:	3117
Static Level:	14	Flow Rate (GPM):	0
Flow Type:	Static Level	PSI:	0
Well Test:	Not Reported	Water Reclamation #:	9

GEOCHECK® - PHYSICAL SETTING SOURCE MAP FINDINGS

Map ID
Direction
Distance
Elevation

Database EDR ID Number

V1128
SW
1/2 - 1 Mile
Higher

WA WELLS WALOG1000103612

Database:	Ecology Well Logs	Well Log ID:	108393
Well Tag:	Not Reported	Project Tag:	Not Reported
Notice of Intent #:	A011958	Date Received:	13-MAR-95
Diameter:	0	Casing Depth:	0
Well Completion:	11-FEB-95	Well Owner:	W S Dot Maintenance
Well Type:	Decommissioning	Driller #:	Not Reported
Static Level:	0	Flow Rate (GPM):	0
Flow Type:	Not Reported	PSI:	0
Well Test:	Not Reported	Water Reclamation #:	9

V1129
SW
1/2 - 1 Mile
Higher

WA WELLS WALOG1000659506

Database:	Ecology Well Logs	Well Log ID:	1002706
Well Tag:	Not Reported	Project Tag:	Not Reported
Notice of Intent #:	SE52880	Date Received:	14-NOV-14
Diameter:	2	Casing Depth:	20
Well Completion:	10-OCT-14	Well Owner:	Kh Washington Llc
Well Type:	Resource Protection	Driller #:	3117
Static Level:	14	Flow Rate (GPM):	0
Flow Type:	Static Level	PSI:	0
Well Test:	Not Reported	Water Reclamation #:	9

V1130
SW
1/2 - 1 Mile
Higher

WA WELLS WALOG1000659505

Database:	Ecology Well Logs	Well Log ID:	1002705
Well Tag:	Not Reported	Project Tag:	Not Reported
Notice of Intent #:	SE52880	Date Received:	14-NOV-14
Diameter:	2	Casing Depth:	20
Well Completion:	10-OCT-14	Well Owner:	Kh Washington Llc
Well Type:	Resource Protection	Driller #:	3117
Static Level:	14	Flow Rate (GPM):	0
Flow Type:	Static Level	PSI:	0
Well Test:	Not Reported	Water Reclamation #:	9

V1131
SW
1/2 - 1 Mile
Higher

WA WELLS WALOG1000659534

Database:	Ecology Well Logs	Well Log ID:	1002734
Well Tag:	Not Reported	Project Tag:	Not Reported
Notice of Intent #:	AE29121	Date Received:	14-NOV-14
Diameter:	2	Casing Depth:	20

GEOCHECK® - PHYSICAL SETTING SOURCE MAP FINDINGS

Well Completion:	10-OCT-14	Well Owner:	Kh Washington Llc
Well Type:	Decommissioning	Driller #:	3117
Static Level:	14	Flow Rate (GPM):	0
Flow Type:	Static Level	PSI:	0
Well Test:	Not Reported	Water Reclamation #:	9

V1132
SW
1/2 - 1 Mile
Higher

WA WELLS WALOG1000659533

Database:	Ecology Well Logs	Well Log ID:	1002733
Well Tag:	Not Reported	Project Tag:	Not Reported
Notice of Intent #:	AE29121	Date Received:	14-NOV-14
Diameter:	2	Casing Depth:	20
Well Completion:	10-OCT-14	Well Owner:	Kh Washington Llc
Well Type:	Decommissioning	Driller #:	3117
Static Level:	14	Flow Rate (GPM):	0
Flow Type:	Static Level	PSI:	0
Well Test:	Not Reported	Water Reclamation #:	9

V1133
SW
1/2 - 1 Mile
Higher

WA WELLS WALOG1000659538

Database:	Ecology Well Logs	Well Log ID:	1002739
Well Tag:	Not Reported	Project Tag:	Not Reported
Notice of Intent #:	SE52880	Date Received:	14-NOV-14
Diameter:	2	Casing Depth:	20
Well Completion:	10-OCT-14	Well Owner:	Kh Washington Llc
Well Type:	Resource Protection	Driller #:	3117
Static Level:	14	Flow Rate (GPM):	0
Flow Type:	Static Level	PSI:	0
Well Test:	Not Reported	Water Reclamation #:	9

V1134
SW
1/2 - 1 Mile
Higher

WA WELLS WALOG1000659535

Database:	Ecology Well Logs	Well Log ID:	1002735
Well Tag:	Not Reported	Project Tag:	Not Reported
Notice of Intent #:	AE29121	Date Received:	14-NOV-14
Diameter:	2	Casing Depth:	20
Well Completion:	10-OCT-14	Well Owner:	Kh Washington Llc
Well Type:	Decommissioning	Driller #:	3117
Static Level:	14	Flow Rate (GPM):	0
Flow Type:	Static Level	PSI:	0
Well Test:	Not Reported	Water Reclamation #:	9

GEOCHECK® - PHYSICAL SETTING SOURCE MAP FINDINGS

Map ID
Direction
Distance
Elevation

Database EDR ID Number

V1135
SW
1/2 - 1 Mile
Higher

WA WELLS WALOG1000659532

Database: Ecology Well Logs
Well Tag: Not Reported
Notice of Intent #: AE29121
Diameter: 2
Well Completion: 10-OCT-14
Well Type: Decommissioning
Static Level: 14
Flow Type: Static Level
Well Test: Not Reported

Well Log ID: 1002732
Project Tag: Not Reported
Date Received: 14-NOV-14
Casing Depth: 20
Well Owner: Kh Washington Llc
Driller #: 3117
Flow Rate (GPM): 0
PSI: 0
Water Reclamation #: 9

V1136
SW
1/2 - 1 Mile
Higher

WA WELLS WALOG1000659529

Database: Ecology Well Logs
Well Tag: Not Reported
Notice of Intent #: SE52880
Diameter: 2
Well Completion: 10-OCT-14
Well Type: Resource Protection
Static Level: 14
Flow Type: Static Level
Well Test: Not Reported

Well Log ID: 1002729
Project Tag: Not Reported
Date Received: 14-NOV-14
Casing Depth: 20
Well Owner: Kh Washington Llc
Driller #: 3117
Flow Rate (GPM): 0
PSI: 0
Water Reclamation #: 9

V1137
SW
1/2 - 1 Mile
Higher

WA WELLS WALOG1000659511

Database: Ecology Well Logs
Well Tag: Not Reported
Notice of Intent #: AE29121
Diameter: 2
Well Completion: 10-OCT-14
Well Type: Decommissioning
Static Level: 14
Flow Type: Static Level
Well Test: Not Reported

Well Log ID: 1002711
Project Tag: Not Reported
Date Received: 14-NOV-14
Casing Depth: 20
Well Owner: Kh Washington Llc
Driller #: 3117
Flow Rate (GPM): 0
PSI: 0
Water Reclamation #: 9

V1138
SW
1/2 - 1 Mile
Higher

WA WELLS WALOG1000659531

Database: Ecology Well Logs
Well Tag: Not Reported
Notice of Intent #: SE52880
Diameter: 2

Well Log ID: 1002731
Project Tag: Not Reported
Date Received: 14-NOV-14
Casing Depth: 20

GEOCHECK® - PHYSICAL SETTING SOURCE MAP FINDINGS

Well Completion:	10-OCT-14	Well Owner:	Kh Washington Llc
Well Type:	Resource Protection	Driller #:	3117
Static Level:	14	Flow Rate (GPM):	0
Flow Type:	Static Level	PSI:	0
Well Test:	Not Reported	Water Reclamation #:	9

V1139
SW
1/2 - 1 Mile
Higher

WA WELLS WALOG1000659530

Database:	Ecology Well Logs	Well Log ID:	1002730
Well Tag:	Not Reported	Project Tag:	Not Reported
Notice of Intent #:	SE52880	Date Received:	14-NOV-14
Diameter:	2	Casing Depth:	20
Well Completion:	10-OCT-14	Well Owner:	Kh Washington Llc
Well Type:	Resource Protection	Driller #:	3117
Static Level:	14	Flow Rate (GPM):	0
Flow Type:	Static Level	PSI:	0
Well Test:	Not Reported	Water Reclamation #:	9

W1140
East
1/2 - 1 Mile
Lower

WA WELLS WALOG1000658574

Database:	Ecology Well Logs	Well Log ID:	1001711
Well Tag:	Not Reported	Project Tag:	Not Reported
Notice of Intent #:	AE27174	Date Received:	10-NOV-14
Diameter:	6	Casing Depth:	10
Well Completion:	10-JUN-14	Well Owner:	King County Dot
Well Type:	Decommisioning	Driller #:	3113
Static Level:	0	Flow Rate (GPM):	0
Flow Type:	Not Reported	PSI:	0
Well Test:	Not Reported	Water Reclamation #:	9

W1141
East
1/2 - 1 Mile
Lower

WA WELLS WALOG1000658600

Database:	Ecology Well Logs	Well Log ID:	1001737
Well Tag:	Not Reported	Project Tag:	Not Reported
Notice of Intent #:	AE27174	Date Received:	10-NOV-14
Diameter:	6	Casing Depth:	15
Well Completion:	10-JUN-14	Well Owner:	King County Dot
Well Type:	Decommisioning	Driller #:	3113
Static Level:	0	Flow Rate (GPM):	0
Flow Type:	Not Reported	PSI:	0
Well Test:	Not Reported	Water Reclamation #:	9

GEOCHECK® - PHYSICAL SETTING SOURCE MAP FINDINGS

Map ID
Direction
Distance
Elevation

Database EDR ID Number

W1142
East
1/2 - 1 Mile
Lower

WA WELLS WALOG1000658500

Database: Ecology Well Logs
Well Tag: Not Reported
Notice of Intent #: SE51680
Diameter: 6
Well Completion: 10-JUN-14
Well Type: Resource Protection
Static Level: 0
Flow Type: Not Reported
Well Test: Not Reported

Well Log ID: 1001635
Project Tag: Not Reported
Date Received: 10-NOV-14
Casing Depth: 15
Well Owner: King County Dot
Driller #: 3113
Flow Rate (GPM): 0
PSI: 0
Water Reclamation #: 9

W1143
East
1/2 - 1 Mile
Lower

WA WELLS WALOG1000658527

Database: Ecology Well Logs
Well Tag: Not Reported
Notice of Intent #: SE51680
Diameter: 6
Well Completion: 10-JUN-14
Well Type: Resource Protection
Static Level: 0
Flow Type: Not Reported
Well Test: Not Reported

Well Log ID: 1001662
Project Tag: Not Reported
Date Received: 10-NOV-14
Casing Depth: 10
Well Owner: King County Dot
Driller #: 3113
Flow Rate (GPM): 0
PSI: 0
Water Reclamation #: 9

W1144
East
1/2 - 1 Mile
Lower

WA WELLS WALOG1000661929

Database: Ecology Well Logs
Well Tag: Not Reported
Notice of Intent #: SE51754
Diameter: 9
Well Completion: 13-JUN-14
Well Type: Resource Protection
Static Level: 0
Flow Type: Not Reported
Well Test: Not Reported

Well Log ID: 1006062
Project Tag: Not Reported
Date Received: 20-JUN-14
Casing Depth: 31.5
Well Owner: King County Dot
Driller #: 3146
Flow Rate (GPM): 0
PSI: 0
Water Reclamation #: 9

W1145
East
1/2 - 1 Mile
Lower

WA WELLS WALOG1000661930

Database: Ecology Well Logs
Well Tag: Not Reported
Notice of Intent #: AE27279
Diameter: 9

Well Log ID: 1006063
Project Tag: Not Reported
Date Received: 20-JUN-14
Casing Depth: 31.5

GEOCHECK® - PHYSICAL SETTING SOURCE MAP FINDINGS

Well Completion: 13-JUN-14
Well Type: Decommissioning
Static Level: 0
Flow Type: Not Reported
Well Test: Not Reported

Well Owner: King County Dot
Driller #: 3146
Flow Rate (GPM): 0
PSI: 0
Water Reclamation #: 9

W1146
East
1/2 - 1 Mile
Lower

WA WELLS WALOG1000661914

Database: Ecology Well Logs
Well Tag: Not Reported
Notice of Intent #: SE51754
Diameter: 9
Well Completion: 13-JUN-14
Well Type: Resource Protection
Static Level: 0
Flow Type: Not Reported
Well Test: Not Reported

Well Log ID: 1006046
Project Tag: Not Reported
Date Received: 20-JUN-14
Casing Depth: 51.5
Well Owner: King County Dot
Driller #: 3146
Flow Rate (GPM): 0
PSI: 0
Water Reclamation #: 9

W1147
East
1/2 - 1 Mile
Lower

WA WELLS WALOG1000661915

Database: Ecology Well Logs
Well Tag: Not Reported
Notice of Intent #: AE27279
Diameter: 9
Well Completion: 13-JUN-14
Well Type: Decommissioning
Static Level: 0
Flow Type: Not Reported
Well Test: Not Reported

Well Log ID: 1006047
Project Tag: Not Reported
Date Received: 20-JUN-14
Casing Depth: 51.5
Well Owner: King County Dot
Driller #: 3146
Flow Rate (GPM): 0
PSI: 0
Water Reclamation #: 9

1148
North
1/2 - 1 Mile
Higher

FRDS PWS WA5316234

Epa region: 10
Pwsid: WA5316234
Cityserved: Not Reported
Zipserved: Not Reported
Status: Active
Pwssvconn: 20
Pwstype: CWS
Contact: FRITZ GILBRETH JR.
Contactphone: Not Reported
Contactaddress2: Not Reported
Contactstate: WA
Pwsactivitycode: A

State: WA
Pwsname: ROCKY ACRES WATER SYSTEM
Stateserved: WA
Fipscounty: 53033
Retpopsrvid: 61
Psource longname: Groundwater
Owner: Private
Contactorgname: ROCKY ACRES WATER SYSTEM
Contactaddress1: 28120 105TH SE
Contactcity: Auburn
Contactzip: 98092

PWS ID: WA5316234
Address: Not Reported

PWS name: ROCKY ACRES WATER SYSTEM
Care of: Not Reported

GEOCHECK® - PHYSICAL SETTING SOURCE MAP FINDINGS

City:	KENT	State:	WA
Zip:	98031	Owner:	ROCKY ACRES WATER SYSTEM
Source code:	Ground water	Population:	61
PWS ID:	WA5316234	PWS type:	Not Reported
PWS name:	Not Reported	PWS address:	Not Reported
PWS city:	Not Reported	PWS state:	Not Reported
PWS zip:	Not Reported	PWS name:	ROCKY ACRES WATER SYSTEM
PWS type code:	C	Retail population served:	61
Contact:	FRITZ GILBRETH JR.	Contact address:	28120 105TH SE
Contact address:	KENT	Contact city:	WA
Contact state:	98	Contact zip:	Not Reported
Contact telephone:	Not Reported		
PWS ID:	WA5316234	Activity status:	Active
Date system activated:	Not Reported	Date system deactivated:	Not Reported
Retail population:	00000054	System name:	ROCKY ACRES WATER SYSTEM
System address:	Not Reported	System city:	KENT
System state:	WA	System zip:	98031
Population served:	Under 101 Persons	Treatment:	Treated
Latitude:	472251	Longitude:	1221400
Violation id:	0051210	Orig code:	S
State:	WA	Violation Year:	2000
Contamination code:	3100	Contamination Name:	Coliform (TCR)
Violation code:	23	Violation name:	Monitoring, Routine Major (TCR)
Rule code:	110	Rule name:	TCR
Violation measur:	0	Unit of measure:	Not Reported
State mcl:	0	Cmp bdt:	04/01/2000
Cmp edt:	04/30/2000		
Violation id:	1333869	Orig code:	S
State:	WA	Violation Year:	2013
Contamination code:	7000	Contamination Name:	Consumer Confidence Rule
Violation code:	71	Violation name:	CCR Complete Failure to Report
Rule code:	420	Rule name:	CCR
Violation measur:	Not Reported	Unit of measure:	Not Reported
State mcl:	Not Reported	Cmp bdt:	07/01/2013
Cmp edt:	Not Reported		
Violation id:	9893001	Orig code:	S
State:	WA	Violation Year:	1998
Contamination code:	5000	Contamination Name:	Lead and Copper Rule
Violation code:	51	Violation name:	Initial Tap Sampling for Pb and Cu
Rule code:	350	Rule name:	LCR
Violation measur:	0	Unit of measure:	Not Reported
State mcl:	0	Cmp bdt:	01/01/1998
Cmp edt:	06/30/2002		
PWS currently has or had major violation(s) or enforcement:Yes			
Violation ID:	9325291	Violation source ID:	Not Reported
PWS telephone:	Not Reported	Contaminant:	COLIFORM (TCR)
Violation type:	Monitoring, Routine Major (TCR)		
Violation start date:	010193	Violation end date:	013193
Violation period (months):	001	Violation awareness date:	013193
Major violator:	Yes	Maximum contaminant level:	Not Reported
Number of required samples:	Not Reported	Number of samples taken:	Not Reported
Analysis method:	Not Reported	Analysis result:	Not Reported

GEOCHECK® - PHYSICAL SETTING SOURCE MAP FINDINGS

Violation ID: 0051210
 Enforcemnt FY: 2000
 Enforcement Detail: St Violation/Reminder Notice
 Enforcement Category: Informal

Orig Code: S
 Enforcement Action: 04/30/2000

Violation ID: 1333869
 Enforcemnt FY: 2014
 Enforcement Detail: St Compliance achieved

Orig Code: S
 Enforcement Action: 10/28/2013
 Enforcement Category: Resolving

Violation ID: 9893001
 Enforcemnt FY: 2002
 Enforcement Detail: Fed Compliance achieved

Orig Code: F
 Enforcement Action: 06/30/2002
 Enforcement Category: Resolving

Violation ID: 9893001
 Enforcemnt FY: 2002
 Enforcement Detail: Fed Formal NOV issued

Orig Code: F
 Enforcement Action: 10/01/2001
 Enforcement Category: Informal

Violation ID: Not Reported
 Enforcemnt FY: 2001
 Enforcement Detail: Fed Formal NOV issued

Orig Code: F
 Enforcement Action: 04/02/2001
 Enforcement Category: Not Reported

Violation ID: Not Reported
 Enforcemnt FY: 2004
 Enforcement Detail: Fed No Longer Subject to Rule
 Enforcement Category: Not Reported

Orig Code: F
 Enforcement Action: 07/02/2004

Violation ID: Not Reported
 Enforcemnt FY: 2004
 Enforcement Detail: Fed Intentional no-action

Orig Code: F
 Enforcement Action: 07/02/2004
 Enforcement Category: Not Reported

PWS name: ROCKY ACRES WATER SYSTEM
 PWS type code: C
 Contaminant: COLIFORM (TCR)
 Compliance start date: 4/1/2000 0:00:00
 Enforcement date: 4/30/2000 0:00:00
 Violation measurement: 0

Population served: 61
 Violation ID: 0051210
 Violation type: Monitoring, Routine Major (TCR)
 Compliance end date: 4/30/2000 0:00:00
 Enforcement action: State Violation/Reminder Notice

PWS name: ROCKY ACRES WATER SYSTEM
 PWS type code: C
 Contaminant: LEAD & COPPER RULE
 Compliance start date: 1/1/1998 0:00:00
 Enforcement date: 10/1/2001 0:00:00
 Violation measurement: 0

Population served: 61
 Violation ID: 9893001
 Violation type: Initial Tap Sampling for Pb and Cu
 Compliance end date: 6/30/2002 0:00:00
 Enforcement action: Fed Formal NOV Issued

PWS name: ROCKY ACRES WATER SYSTEM
 PWS type code: C
 Contaminant: LEAD & COPPER RULE
 Compliance start date: 1/1/1998 0:00:00
 Enforcement date: 6/30/2002 0:00:00
 Violation measurement: 0

Population served: 61
 Violation ID: 9893001
 Violation type: Initial Tap Sampling for Pb and Cu
 Compliance end date: 6/30/2002 0:00:00
 Enforcement action: Fed Compliance Achieved

**X1149
 NE
 1/2 - 1 Mile
 Higher**

WA WELLS WALOG1000178114

Database: Ecology Well Logs
 Well Tag: Not Reported
 Notice of Intent #: R026216
 Diameter: 0
 Well Completion: 19-DEC-94

Well Log ID: 202698
 Project Tag: Not Reported
 Date Received: 30-JAN-95
 Casing Depth: 0
 Well Owner: Guberson Reservoir

GEOCHECK® - PHYSICAL SETTING SOURCE MAP FINDINGS

Well Type:	Resource Protection	Driller #:	1816
Static Level:	0	Flow Rate (GPM):	0
Flow Type:	Not Reported	PSI:	0
Well Test:	Not Reported	Water Reclamation #:	9

X1150
NE
1/2 - 1 Mile
Higher

WA WELLS WALOG1000178115

Database:	Ecology Well Logs	Well Log ID:	202699
Well Tag:	Not Reported	Project Tag:	Not Reported
Notice of Intent #:	R026216	Date Received:	30-JAN-95
Diameter:	0	Casing Depth:	0
Well Completion:	19-DEC-94	Well Owner:	Guberson Reservoir
Well Type:	Resource Protection	Driller #:	1816
Static Level:	0	Flow Rate (GPM):	0
Flow Type:	Not Reported	PSI:	0
Well Test:	Not Reported	Water Reclamation #:	9

X1151
NE
1/2 - 1 Mile
Higher

WA WELLS WALOG1000178116

Database:	Ecology Well Logs	Well Log ID:	202700
Well Tag:	Not Reported	Project Tag:	Not Reported
Notice of Intent #:	R026216	Date Received:	30-JAN-95
Diameter:	0	Casing Depth:	0
Well Completion:	19-DEC-94	Well Owner:	Guberson Reservoir
Well Type:	Resource Protection	Driller #:	1816
Static Level:	0	Flow Rate (GPM):	0
Flow Type:	Not Reported	PSI:	0
Well Test:	Not Reported	Water Reclamation #:	9

Y1152
North
1/2 - 1 Mile
Higher

WA WELLS WALOG1000292694

Database:	Ecology Well Logs	Well Log ID:	373125
Well Tag:	Not Reported	Project Tag:	Not Reported
Notice of Intent #:	E004860	Date Received:	05-JAN-04
Diameter:	1.5	Casing Depth:	9
Well Completion:	21-AUG-03	Well Owner:	Terry Yahn
Well Type:	Resource Protection	Driller #:	Not Reported
Static Level:	0	Flow Rate (GPM):	0
Flow Type:	Not Reported	PSI:	0
Well Test:	Not Reported	Water Reclamation #:	9

GEOCHECK® - PHYSICAL SETTING SOURCE MAP FINDINGS

Map ID
Direction
Distance
Elevation

Database EDR ID Number

Y1153
North
1/2 - 1 Mile
Higher

WA WELLS WALOG1000292695

Database: Ecology Well Logs
Well Tag: Not Reported
Notice of Intent #: E004860
Diameter: 1.5
Well Completion: 21-AUG-03
Well Type: Resource Protection
Static Level: 0
Flow Type: Not Reported
Well Test: Not Reported

Well Log ID: 373126
Project Tag: Not Reported
Date Received: 05-JAN-04
Casing Depth: 9
Well Owner: Terry Yahn
Driller #: Not Reported
Flow Rate (GPM): 0
PSI: 0
Water Reclamation #: 9

Y1154
North
1/2 - 1 Mile
Higher

WA WELLS WALOG1000292693

Database: Ecology Well Logs
Well Tag: Not Reported
Notice of Intent #: E004860
Diameter: 1.5
Well Completion: 21-AUG-03
Well Type: Resource Protection
Static Level: 0
Flow Type: Not Reported
Well Test: Not Reported

Well Log ID: 373124
Project Tag: Not Reported
Date Received: 05-JAN-04
Casing Depth: 9
Well Owner: Terry Yahn
Driller #: Not Reported
Flow Rate (GPM): 0
PSI: 0
Water Reclamation #: 9

Y1155
North
1/2 - 1 Mile
Higher

WA WELLS WALOG1000292691

Database: Ecology Well Logs
Well Tag: Not Reported
Notice of Intent #: E004860
Diameter: 1.5
Well Completion: 21-AUG-03
Well Type: Resource Protection
Static Level: 0
Flow Type: Not Reported
Well Test: Not Reported

Well Log ID: 373122
Project Tag: Not Reported
Date Received: 05-JAN-04
Casing Depth: 9
Well Owner: Terry Yahn
Driller #: Not Reported
Flow Rate (GPM): 0
PSI: 0
Water Reclamation #: 9

Y1156
North
1/2 - 1 Mile
Higher

WA WELLS WALOG1000292692

Database: Ecology Well Logs
Well Tag: Not Reported
Notice of Intent #: E004860
Diameter: 1.5

Well Log ID: 373123
Project Tag: Not Reported
Date Received: 05-JAN-04
Casing Depth: 9

GEOCHECK® - PHYSICAL SETTING SOURCE MAP FINDINGS

Well Completion:	21-AUG-03	Well Owner:	Terry Yahn
Well Type:	Resource Protection	Driller #:	Not Reported
Static Level:	0	Flow Rate (GPM):	0
Flow Type:	Not Reported	PSI:	0
Well Test:	Not Reported	Water Reclamation #:	9

Y1157
North
1/2 - 1 Mile
Higher

WA WELLS WALOG1000292696

Database:	Ecology Well Logs	Well Log ID:	373127
Well Tag:	Not Reported	Project Tag:	Not Reported
Notice of Intent #:	A068536	Date Received:	05-JAN-04
Diameter:	1.5	Casing Depth:	9
Well Completion:	21-AUG-03	Well Owner:	Terry Yahn
Well Type:	Decommisioning	Driller #:	Not Reported
Static Level:	0	Flow Rate (GPM):	0
Flow Type:	Not Reported	PSI:	0
Well Test:	Not Reported	Water Reclamation #:	9

Y1158
North
1/2 - 1 Mile
Higher

WA WELLS WALOG1000292700

Database:	Ecology Well Logs	Well Log ID:	373131
Well Tag:	Not Reported	Project Tag:	Not Reported
Notice of Intent #:	A068536	Date Received:	05-JAN-04
Diameter:	1.5	Casing Depth:	9
Well Completion:	21-AUG-03	Well Owner:	Terry Yahn
Well Type:	Decommisioning	Driller #:	Not Reported
Static Level:	0	Flow Rate (GPM):	0
Flow Type:	Not Reported	PSI:	0
Well Test:	Not Reported	Water Reclamation #:	9

Y1159
North
1/2 - 1 Mile
Higher

WA WELLS WALOG1000292701

Database:	Ecology Well Logs	Well Log ID:	373132
Well Tag:	Not Reported	Project Tag:	Not Reported
Notice of Intent #:	A068536	Date Received:	05-JAN-04
Diameter:	1.5	Casing Depth:	12
Well Completion:	21-AUG-03	Well Owner:	Terry Yahn
Well Type:	Decommisioning	Driller #:	Not Reported
Static Level:	0	Flow Rate (GPM):	0
Flow Type:	Not Reported	PSI:	0
Well Test:	Not Reported	Water Reclamation #:	9

GEOCHECK® - PHYSICAL SETTING SOURCE MAP FINDINGS

Map ID
Direction
Distance
Elevation

Database EDR ID Number

Y1160
North
1/2 - 1 Mile
Higher

WA WELLS WALOG1000292699

Database: Ecology Well Logs
Well Tag: Not Reported
Notice of Intent #: A068536
Diameter: 1.5
Well Completion: 21-AUG-03
Well Type: Decommissioning
Static Level: 0
Flow Type: Not Reported
Well Test: Not Reported

Well Log ID: 373130
Project Tag: Not Reported
Date Received: 05-JAN-04
Casing Depth: 9
Well Owner: Terry Yahn
Driller #: Not Reported
Flow Rate (GPM): 0
PSI: 0
Water Reclamation #: 9

Y1161
North
1/2 - 1 Mile
Higher

WA WELLS WALOG1000292697

Database: Ecology Well Logs
Well Tag: Not Reported
Notice of Intent #: A068536
Diameter: 1.5
Well Completion: 21-AUG-03
Well Type: Decommissioning
Static Level: 0
Flow Type: Not Reported
Well Test: Not Reported

Well Log ID: 373128
Project Tag: Not Reported
Date Received: 05-JAN-04
Casing Depth: 9
Well Owner: Terry Yahn
Driller #: Not Reported
Flow Rate (GPM): 0
PSI: 0
Water Reclamation #: 9

Y1162
North
1/2 - 1 Mile
Higher

WA WELLS WALOG1000292698

Database: Ecology Well Logs
Well Tag: Not Reported
Notice of Intent #: A068536
Diameter: 1.5
Well Completion: 21-AUG-03
Well Type: Decommissioning
Static Level: 0
Flow Type: Not Reported
Well Test: Not Reported

Well Log ID: 373129
Project Tag: Not Reported
Date Received: 05-JAN-04
Casing Depth: 9
Well Owner: Terry Yahn
Driller #: Not Reported
Flow Rate (GPM): 0
PSI: 0
Water Reclamation #: 9

Y1163
North
1/2 - 1 Mile
Higher

WA WELLS WALOG1000247712

Database: Ecology Well Logs
Well Tag: Not Reported
Notice of Intent #: R036106
Diameter: 0

Well Log ID: 321615
Project Tag: Not Reported
Date Received: 09-JUL-99
Casing Depth: 6

GEOCHECK® - PHYSICAL SETTING SOURCE MAP FINDINGS

Well Completion: 08-JUN-99
Well Type: Resource Protection
Static Level: 0
Flow Type: Not Reported
Well Test: Not Reported

Well Owner: Jswj Partnership
Driller #: Not Reported
Flow Rate (GPM): 0
PSI: 0
Water Reclamation #: 9

Y1164
North
1/2 - 1 Mile
Higher

WA WELLS WALOG1000247713

Database: Ecology Well Logs
Well Tag: Not Reported
Notice of Intent #: R036106
Diameter: 0
Well Completion: 08-JUN-99
Well Type: Resource Protection
Static Level: 0
Flow Type: Not Reported
Well Test: Not Reported

Well Log ID: 321616
Project Tag: Not Reported
Date Received: 09-JUL-99
Casing Depth: 6
Well Owner: Jswj Partnership
Driller #: Not Reported
Flow Rate (GPM): 0
PSI: 0
Water Reclamation #: 9

Y1165
North
1/2 - 1 Mile
Higher

WA WELLS WALOG1000179232

Database: Ecology Well Logs
Well Tag: Not Reported
Notice of Intent #: 040695
Diameter: 0
Well Completion: Not Reported
Well Type: Resource Protection
Static Level: 0
Flow Type: Not Reported
Well Test: Not Reported

Well Log ID: 203858
Project Tag: Not Reported
Date Received: 15-NOV-90
Casing Depth: 0
Well Owner: Pacific First Bank 4th & Smith Kent
Driller #: 1733
Flow Rate (GPM): 0
PSI: 0
Water Reclamation #: 9

Y1166
North
1/2 - 1 Mile
Higher

WA WELLS WALOG1000088311

Database: Ecology Well Logs
Well Tag: Not Reported
Notice of Intent #: 019828
Diameter: 10
Well Completion: Not Reported
Well Type: Water
Static Level: 0
Flow Type: Not Reported
Well Test: Not Reported

Well Log ID: 89468
Project Tag: Not Reported
Date Received: Not Reported
Casing Depth: 260
Well Owner: City Of Kent
Driller #: 1256
Flow Rate (GPM): 0
PSI: 0
Water Reclamation #: 9

GEOCHECK® - PHYSICAL SETTING SOURCE MAP FINDINGS

Map ID
Direction
Distance
Elevation

Database EDR ID Number

Y1167
North
1/2 - 1 Mile
Higher

WA WELLS WALOG1000179231

Database:	Ecology Well Logs	Well Log ID:	203857
Well Tag:	Not Reported	Project Tag:	Not Reported
Notice of Intent #:	040695	Date Received:	15-NOV-90
Diameter:	0	Casing Depth:	0
Well Completion:	Not Reported	Well Owner:	Pacific First Bank 4th & Smith Kent
Well Type:	Resource Protection	Driller #:	1733
Static Level:	0	Flow Rate (GPM):	0
Flow Type:	Not Reported	PSI:	0
Well Test:	Not Reported	Water Reclamation #:	9

Y1168
North
1/2 - 1 Mile
Higher

WA WELLS WALOG1000247714

Database:	Ecology Well Logs	Well Log ID:	321617
Well Tag:	Not Reported	Project Tag:	Not Reported
Notice of Intent #:	R036106	Date Received:	09-JUL-99
Diameter:	0	Casing Depth:	6
Well Completion:	08-JUN-99	Well Owner:	Jswj Partnership
Well Type:	Resource Protection	Driller #:	Not Reported
Static Level:	0	Flow Rate (GPM):	0
Flow Type:	Not Reported	PSI:	0
Well Test:	Not Reported	Water Reclamation #:	9

Y1169
North
1/2 - 1 Mile
Higher

WA WELLS WALOG1000292689

Database:	Ecology Well Logs	Well Log ID:	373120
Well Tag:	Not Reported	Project Tag:	Not Reported
Notice of Intent #:	E004860	Date Received:	05-JAN-04
Diameter:	1.5	Casing Depth:	9
Well Completion:	21-AUG-03	Well Owner:	Terry Yahn
Well Type:	Resource Protection	Driller #:	Not Reported
Static Level:	0	Flow Rate (GPM):	0
Flow Type:	Not Reported	PSI:	0
Well Test:	Not Reported	Water Reclamation #:	9

Y1170
North
1/2 - 1 Mile
Higher

WA WELLS WALOG1000292690

Database:	Ecology Well Logs	Well Log ID:	373121
Well Tag:	Not Reported	Project Tag:	Not Reported
Notice of Intent #:	E004860	Date Received:	05-JAN-04
Diameter:	1.5	Casing Depth:	9

GEOCHECK® - PHYSICAL SETTING SOURCE MAP FINDINGS

Well Completion:	21-AUG-03	Well Owner:	Terry Yahn
Well Type:	Resource Protection	Driller #:	Not Reported
Static Level:	0	Flow Rate (GPM):	0
Flow Type:	Not Reported	PSI:	0
Well Test:	Not Reported	Water Reclamation #:	9

Y1171
North
1/2 - 1 Mile
Higher

WA WELLS WALOG1000292688

Database:	Ecology Well Logs	Well Log ID:	373119
Well Tag:	Not Reported	Project Tag:	Not Reported
Notice of Intent #:	E004860	Date Received:	05-JAN-04
Diameter:	1.5	Casing Depth:	9
Well Completion:	21-AUG-03	Well Owner:	Terry Yahn
Well Type:	Resource Protection	Driller #:	Not Reported
Static Level:	0	Flow Rate (GPM):	0
Flow Type:	Not Reported	PSI:	0
Well Test:	Not Reported	Water Reclamation #:	9

Y1172
North
1/2 - 1 Mile
Higher

WA WELLS WALOG1000247715

Database:	Ecology Well Logs	Well Log ID:	321618
Well Tag:	Not Reported	Project Tag:	Not Reported
Notice of Intent #:	R036106	Date Received:	09-JUL-99
Diameter:	0	Casing Depth:	6
Well Completion:	08-JUN-99	Well Owner:	Jswj Partnership
Well Type:	Resource Protection	Driller #:	Not Reported
Static Level:	0	Flow Rate (GPM):	0
Flow Type:	Not Reported	PSI:	0
Well Test:	Not Reported	Water Reclamation #:	9

Y1173
North
1/2 - 1 Mile
Higher

WA WELLS WALOG1000247716

Database:	Ecology Well Logs	Well Log ID:	321619
Well Tag:	Not Reported	Project Tag:	Not Reported
Notice of Intent #:	R036106	Date Received:	09-JUL-99
Diameter:	0	Casing Depth:	6
Well Completion:	08-JUN-99	Well Owner:	Jswj Partnership
Well Type:	Resource Protection	Driller #:	Not Reported
Static Level:	0	Flow Rate (GPM):	0
Flow Type:	Not Reported	PSI:	0
Well Test:	Not Reported	Water Reclamation #:	9

GEOCHECK® - PHYSICAL SETTING SOURCE MAP FINDINGS

Map ID
Direction
Distance
Elevation

Database EDR ID Number

Y1174
North
1/2 - 1 Mile
Higher

WA WELLS WALOG1000292702

Database:	Ecology Well Logs	Well Log ID:	373133
Well Tag:	Not Reported	Project Tag:	Not Reported
Notice of Intent #:	A068536	Date Received:	05-JAN-04
Diameter:	1.5	Casing Depth:	9
Well Completion:	21-AUG-03	Well Owner:	Terry Yahn
Well Type:	Decommissioning	Driller #:	Not Reported
Static Level:	0	Flow Rate (GPM):	0
Flow Type:	Not Reported	PSI:	0
Well Test:	Not Reported	Water Reclamation #:	9

Y1175
North
1/2 - 1 Mile
Higher

WA WELLS WALOG1000718472

Database:	Ecology Well Logs	Well Log ID:	1562704
Well Tag:	Not Reported	Project Tag:	Sv1
Notice of Intent #:	SE58088	Date Received:	24-MAY-16
Diameter:	2.25	Casing Depth:	4
Well Completion:	21-APR-16	Well Owner:	Yi
Well Type:	Resource Protection	Driller #:	3216
Static Level:	0	Flow Rate (GPM):	0
Flow Type:	Dry Hole	PSI:	0
Well Test:	Not Reported	Water Reclamation #:	9

Y1176
North
1/2 - 1 Mile
Higher

WA WELLS WALOG1000718473

Database:	Ecology Well Logs	Well Log ID:	1562705
Well Tag:	Not Reported	Project Tag:	SV2
Notice of Intent #:	SE58088	Date Received:	24-MAY-16
Diameter:	2.25	Casing Depth:	4
Well Completion:	21-APR-16	Well Owner:	Yi
Well Type:	Resource Protection	Driller #:	3216
Static Level:	0	Flow Rate (GPM):	0
Flow Type:	Dry Hole	PSI:	0
Well Test:	Not Reported	Water Reclamation #:	9

Y1177
North
1/2 - 1 Mile
Higher

WA WELLS WALOG1000399601

Database:	Ecology Well Logs	Well Log ID:	513031
Well Tag:	Not Reported	Project Tag:	Not Reported
Notice of Intent #:	DE00735	Date Received:	16-JAN-08
Diameter:	12	Casing Depth:	23

GEOCHECK® - PHYSICAL SETTING SOURCE MAP FINDINGS

Well Completion: 31-OCT-07
Well Type: Water
Static Level: 0
Flow Type: Not Reported
Well Test: Not Reported

Well Owner: City Of Kent
Driller #: Not Reported
Flow Rate (GPM): 0
PSI: 0
Water Reclamation #: 9

Y1178
North
1/2 - 1 Mile
Higher

WA WELLS WALOG1000399599

Database: Ecology Well Logs
Well Tag: Not Reported
Notice of Intent #: DE00735
Diameter: 12
Well Completion: 31-OCT-07
Well Type: Water
Static Level: 0
Flow Type: Not Reported
Well Test: Not Reported

Well Log ID: 513029
Project Tag: Not Reported
Date Received: 16-JAN-08
Casing Depth: 23
Well Owner: City Of Kent
Driller #: Not Reported
Flow Rate (GPM): 0
PSI: 0
Water Reclamation #: 9

Y1179
North
1/2 - 1 Mile
Higher

WA WELLS WALOG1000399600

Database: Ecology Well Logs
Well Tag: Not Reported
Notice of Intent #: DE00735
Diameter: 12
Well Completion: 31-OCT-07
Well Type: Water
Static Level: 0
Flow Type: Not Reported
Well Test: Not Reported

Well Log ID: 513030
Project Tag: Not Reported
Date Received: 16-JAN-08
Casing Depth: 23
Well Owner: City Of Kent
Driller #: Not Reported
Flow Rate (GPM): 0
PSI: 0
Water Reclamation #: 9

Y1180
North
1/2 - 1 Mile
Higher

WA WELLS WALOG1000718474

Database: Ecology Well Logs
Well Tag: Not Reported
Notice of Intent #: SE58088
Diameter: 2.25
Well Completion: 21-APR-16
Well Type: Resource Protection
Static Level: 0
Flow Type: Dry Hole
Well Test: Not Reported

Well Log ID: 1562706
Project Tag: SV3
Date Received: 24-MAY-16
Casing Depth: 4
Well Owner: Yi
Driller #: 3216
Flow Rate (GPM): 0
PSI: 0
Water Reclamation #: 9

GEOCHECK® - PHYSICAL SETTING SOURCE MAP FINDINGS

Map ID
Direction
Distance
Elevation

Database EDR ID Number

Y1181
North
1/2 - 1 Mile
Higher

WA WELLS WALOG1000718478

Database:	Ecology Well Logs	Well Log ID:	1562710
Well Tag:	Not Reported	Project Tag:	SV3
Notice of Intent #:	AE36976	Date Received:	24-MAY-16
Diameter:	2.25	Casing Depth:	4
Well Completion:	21-APR-16	Well Owner:	Yi
Well Type:	Decommisioning	Driller #:	3216
Static Level:	0	Flow Rate (GPM):	0
Flow Type:	Dry Hole	PSI:	0
Well Test:	Not Reported	Water Reclamation #:	9

Y1182
North
1/2 - 1 Mile
Higher

WA WELLS WALOG1000718479

Database:	Ecology Well Logs	Well Log ID:	1562711
Well Tag:	Not Reported	Project Tag:	SV4
Notice of Intent #:	AE36976	Date Received:	24-MAY-16
Diameter:	2.25	Casing Depth:	4
Well Completion:	21-APR-16	Well Owner:	Yi
Well Type:	Decommisioning	Driller #:	3216
Static Level:	0	Flow Rate (GPM):	0
Flow Type:	Dry Hole	PSI:	0
Well Test:	Not Reported	Water Reclamation #:	9

Y1183
North
1/2 - 1 Mile
Higher

WA WELLS WALOG1000718477

Database:	Ecology Well Logs	Well Log ID:	1562709
Well Tag:	Not Reported	Project Tag:	SV2
Notice of Intent #:	AE36976	Date Received:	24-MAY-16
Diameter:	2.25	Casing Depth:	4
Well Completion:	21-APR-16	Well Owner:	Yi
Well Type:	Decommisioning	Driller #:	3216
Static Level:	0	Flow Rate (GPM):	0
Flow Type:	Dry Hole	PSI:	0
Well Test:	Not Reported	Water Reclamation #:	9

Y1184
North
1/2 - 1 Mile
Higher

WA WELLS WALOG1000718475

Database:	Ecology Well Logs	Well Log ID:	1562707
Well Tag:	Not Reported	Project Tag:	SV4
Notice of Intent #:	SE58088	Date Received:	24-MAY-16
Diameter:	2.25	Casing Depth:	4

GEOCHECK® - PHYSICAL SETTING SOURCE MAP FINDINGS

Well Completion:	21-APR-16	Well Owner:	Yi
Well Type:	Resource Protection	Driller #:	3216
Static Level:	0	Flow Rate (GPM):	0
Flow Type:	Dry Hole	PSI:	0
Well Test:	Not Reported	Water Reclamation #:	9

Y1185
North
1/2 - 1 Mile
Higher

WA WELLS WALOG1000718476

Database:	Ecology Well Logs	Well Log ID:	1562708
Well Tag:	Not Reported	Project Tag:	Sv1
Notice of Intent #:	AE36976	Date Received:	24-MAY-16
Diameter:	2.25	Casing Depth:	4
Well Completion:	21-APR-16	Well Owner:	Yi
Well Type:	Decommisioning	Driller #:	3216
Static Level:	0	Flow Rate (GPM):	0
Flow Type:	Dry Hole	PSI:	0
Well Test:	Not Reported	Water Reclamation #:	9

Y1186
North
1/2 - 1 Mile
Higher

WA WELLS WALOG1000295882

Database:	Ecology Well Logs	Well Log ID:	376451
Well Tag:	Not Reported	Project Tag:	Not Reported
Notice of Intent #:	R058824	Date Received:	18-MAR-04
Diameter:	2	Casing Depth:	15
Well Completion:	04-MAR-04	Well Owner:	City Of Kent
Well Type:	Resource Protection	Driller #:	Not Reported
Static Level:	0	Flow Rate (GPM):	0
Flow Type:	Not Reported	PSI:	0
Well Test:	Not Reported	Water Reclamation #:	9

Y1187
North
1/2 - 1 Mile
Higher

WA WELLS WALOG1000315761

Database:	Ecology Well Logs	Well Log ID:	398395
Well Tag:	Not Reported	Project Tag:	Not Reported
Notice of Intent #:	A069237	Date Received:	19-JAN-05
Diameter:	2	Casing Depth:	8
Well Completion:	22-SEP-04	Well Owner:	Bob Porter / Gane St Llc
Well Type:	Decommisioning	Driller #:	Not Reported
Static Level:	0	Flow Rate (GPM):	0
Flow Type:	Not Reported	PSI:	0
Well Test:	Not Reported	Water Reclamation #:	9

GEOCHECK® - PHYSICAL SETTING SOURCE MAP FINDINGS

Map ID
Direction
Distance
Elevation

Database EDR ID Number

Y1188
North
1/2 - 1 Mile
Higher

WA WELLS WALOG1000295881

Database: Ecology Well Logs
Well Tag: Not Reported
Notice of Intent #: R058824
Diameter: 2
Well Completion: 04-MAR-04
Well Type: Resource Protection
Static Level: 0
Flow Type: Not Reported
Well Test: Not Reported

Well Log ID: 376450
Project Tag: Not Reported
Date Received: 18-MAR-04
Casing Depth: 15
Well Owner: City Of Kent
Driller #: Not Reported
Flow Rate (GPM): 0
PSI: 0
Water Reclamation #: 9

Y1189
North
1/2 - 1 Mile
Higher

WA WELLS WALOG1000292703

Database: Ecology Well Logs
Well Tag: Not Reported
Notice of Intent #: A068536
Diameter: 1.5
Well Completion: 21-AUG-03
Well Type: Decommissioning
Static Level: 0
Flow Type: Not Reported
Well Test: Not Reported

Well Log ID: 373134
Project Tag: Not Reported
Date Received: 05-JAN-04
Casing Depth: 9
Well Owner: Terry Yahn
Driller #: Not Reported
Flow Rate (GPM): 0
PSI: 0
Water Reclamation #: 9

Y1190
North
1/2 - 1 Mile
Higher

WA WELLS WALOG1000295880

Database: Ecology Well Logs
Well Tag: Not Reported
Notice of Intent #: R058824
Diameter: 2
Well Completion: 04-MAR-04
Well Type: Resource Protection
Static Level: 0
Flow Type: Not Reported
Well Test: Not Reported

Well Log ID: 376449
Project Tag: Not Reported
Date Received: 18-MAR-04
Casing Depth: 15
Well Owner: City Of Kent
Driller #: Not Reported
Flow Rate (GPM): 0
PSI: 0
Water Reclamation #: 9

Y1191
North
1/2 - 1 Mile
Higher

WA WELLS WALOG1000315762

Database: Ecology Well Logs
Well Tag: Not Reported
Notice of Intent #: A069237
Diameter: 2

Well Log ID: 398396
Project Tag: Not Reported
Date Received: 19-JAN-05
Casing Depth: 8

GEOCHECK® - PHYSICAL SETTING SOURCE MAP FINDINGS

Well Completion:	22-SEP-04	Well Owner:	Bob Porter / Gane St Llc
Well Type:	Decommissioning	Driller #:	Not Reported
Static Level:	0	Flow Rate (GPM):	0
Flow Type:	Not Reported	PSI:	0
Well Test:	Not Reported	Water Reclamation #:	9

Y1192
North
1/2 - 1 Mile
Higher

WA WELLS WALOG1000336820

Database:	Ecology Well Logs	Well Log ID:	423766
Well Tag:	Not Reported	Project Tag:	Not Reported
Notice of Intent #:	S015973	Date Received:	07-NOV-05
Diameter:	2	Casing Depth:	73
Well Completion:	11-OCT-05	Well Owner:	City Of Kent
Well Type:	Resource Protection	Driller #:	Not Reported
Static Level:	0	Flow Rate (GPM):	0
Flow Type:	Not Reported	PSI:	0
Well Test:	Not Reported	Water Reclamation #:	9

Y1193
North
1/2 - 1 Mile
Higher

WA WELLS WALOG1000336822

Database:	Ecology Well Logs	Well Log ID:	423768
Well Tag:	Not Reported	Project Tag:	Not Reported
Notice of Intent #:	S015971	Date Received:	07-NOV-05
Diameter:	2	Casing Depth:	58
Well Completion:	19-OCT-05	Well Owner:	2nd Ave N Assoc
Well Type:	Resource Protection	Driller #:	Not Reported
Static Level:	0	Flow Rate (GPM):	0
Flow Type:	Not Reported	PSI:	0
Well Test:	Not Reported	Water Reclamation #:	9

Y1194
North
1/2 - 1 Mile
Higher

WA WELLS WALOG1000336098

Database:	Ecology Well Logs	Well Log ID:	422888
Well Tag:	Not Reported	Project Tag:	Not Reported
Notice of Intent #:	R049255	Date Received:	26-OCT-05
Diameter:	2	Casing Depth:	15
Well Completion:	20-DEC-00	Well Owner:	D. O. N. A. City Of Kent
Well Type:	Resource Protection	Driller #:	Not Reported
Static Level:	0	Flow Rate (GPM):	0
Flow Type:	Not Reported	PSI:	0
Well Test:	Not Reported	Water Reclamation #:	9

GEOCHECK® - PHYSICAL SETTING SOURCE MAP FINDINGS

Map ID
Direction
Distance
Elevation

Database EDR ID Number

Y1195
North
1/2 - 1 Mile
Higher

WA WELLS WALOG1000315763

Database:	Ecology Well Logs	Well Log ID:	398397
Well Tag:	Not Reported	Project Tag:	Not Reported
Notice of Intent #:	E004343	Date Received:	19-JAN-05
Diameter:	2	Casing Depth:	8
Well Completion:	22-SEP-04	Well Owner:	Bob Porter / Gane St Llc
Well Type:	Resource Protection	Driller #:	Not Reported
Static Level:	0	Flow Rate (GPM):	0
Flow Type:	Not Reported	PSI:	0
Well Test:	Not Reported	Water Reclamation #:	9

Y1196
North
1/2 - 1 Mile
Higher

WA WELLS WALOG1000315764

Database:	Ecology Well Logs	Well Log ID:	398398
Well Tag:	Not Reported	Project Tag:	Not Reported
Notice of Intent #:	E004343	Date Received:	19-JAN-05
Diameter:	2	Casing Depth:	8
Well Completion:	22-SEP-04	Well Owner:	Bob Porter / Gane St Llc
Well Type:	Resource Protection	Driller #:	Not Reported
Static Level:	0	Flow Rate (GPM):	0
Flow Type:	Not Reported	PSI:	0
Well Test:	Not Reported	Water Reclamation #:	9

Z1197
NNE
1/2 - 1 Mile
Higher

AQUIFLOW 61317

Site ID:	3653
Groundwater Flow:	Not Reported
Shallowest Water Table Depth:	Not Reported
Deepest Water Table Depth:	Not Reported
Average Water Table Depth:	11
Date:	09/01/1992

AA1198
NNW
1/2 - 1 Mile
Lower

WA WELLS WALOG1000695436

Database:	Ecology Well Logs	Well Log ID:	1114096
Well Tag:	Not Reported	Project Tag:	1
Notice of Intent #:	AE35059	Date Received:	14-DEC-15
Diameter:	8	Casing Depth:	40
Well Completion:	07-DEC-15	Well Owner:	Dmg Capital Group
Well Type:	Decommissioning	Driller #:	1815
Static Level:	0	Flow Rate (GPM):	0
Flow Type:	Not Reported	PSI:	0
Well Test:	Not Reported	Water Reclamation #:	9

GEOCHECK® - PHYSICAL SETTING SOURCE MAP FINDINGS

Map ID
Direction
Distance
Elevation

Database EDR ID Number

AA1199
NNW
1/2 - 1 Mile
Lower

WA WELLS WALOG1000695435

Database:	Ecology Well Logs	Well Log ID:	1114095
Well Tag:	Not Reported	Project Tag:	1
Notice of Intent #:	SE56732	Date Received:	14-DEC-15
Diameter:	8	Casing Depth:	40
Well Completion:	07-DEC-15	Well Owner:	Dmg Capital Group
Well Type:	Resource Protection	Driller #:	1815
Static Level:	0	Flow Rate (GPM):	0
Flow Type:	Not Reported	PSI:	0
Well Test:	Not Reported	Water Reclamation #:	9

AA1200
NNW
1/2 - 1 Mile
Lower

WA WELLS WALOG1000695437

Database:	Ecology Well Logs	Well Log ID:	1114097
Well Tag:	Not Reported	Project Tag:	2
Notice of Intent #:	SE56732	Date Received:	14-DEC-15
Diameter:	8	Casing Depth:	20
Well Completion:	07-DEC-15	Well Owner:	Dmg Capital Group
Well Type:	Resource Protection	Driller #:	1815
Static Level:	0	Flow Rate (GPM):	0
Flow Type:	Not Reported	PSI:	0
Well Test:	Not Reported	Water Reclamation #:	9

AA1201
NNW
1/2 - 1 Mile
Lower

WA WELLS WALOG1000695443

Database:	Ecology Well Logs	Well Log ID:	1114103
Well Tag:	Not Reported	Project Tag:	3
Notice of Intent #:	SE56732	Date Received:	14-DEC-15
Diameter:	8	Casing Depth:	50
Well Completion:	07-DEC-15	Well Owner:	Dmg Capital Group
Well Type:	Resource Protection	Driller #:	1815
Static Level:	0	Flow Rate (GPM):	0
Flow Type:	Not Reported	PSI:	0
Well Test:	Not Reported	Water Reclamation #:	9

AA1202
NNW
1/2 - 1 Mile
Lower

WA WELLS WALOG1000695438

Database:	Ecology Well Logs	Well Log ID:	1114098
Well Tag:	Not Reported	Project Tag:	2
Notice of Intent #:	AE35059	Date Received:	14-DEC-15
Diameter:	8	Casing Depth:	20

GEOCHECK® - PHYSICAL SETTING SOURCE MAP FINDINGS

Well Completion:	07-DEC-15	Well Owner:	Dmg Capital Group
Well Type:	Decommisioning	Driller #:	1815
Static Level:	0	Flow Rate (GPM):	0
Flow Type:	Not Reported	PSI:	0
Well Test:	Not Reported	Water Reclamation #:	9

AA1203
NNW
1/2 - 1 Mile
Lower

WA WELLS WALOG1000386690

Database:	Ecology Well Logs	Well Log ID:	495489
Well Tag:	Not Reported	Project Tag:	Not Reported
Notice of Intent #:	A129581	Date Received:	24-AUG-07
Diameter:	2	Casing Depth:	50
Well Completion:	01-AUG-07		
Well Owner:	Kent City Of~ Parks Department Geo Engineers		
Well Type:	Decommisioning	Driller #:	Not Reported
Static Level:	0	Flow Rate (GPM):	0
Flow Type:	Not Reported	PSI:	0
Well Test:	Not Reported	Water Reclamation #:	9

AA1204
NNW
1/2 - 1 Mile
Lower

WA WELLS WALOG1000386689

Database:	Ecology Well Logs	Well Log ID:	495488
Well Tag:	Not Reported	Project Tag:	Not Reported
Notice of Intent #:	S029107	Date Received:	24-AUG-07
Diameter:	2	Casing Depth:	50
Well Completion:	01-AUG-07	Well Owner:	Kent City Of~ Parks Geo Engineers
Well Type:	Resource Protection	Driller #:	Not Reported
Static Level:	0	Flow Rate (GPM):	0
Flow Type:	Not Reported	PSI:	0
Well Test:	Not Reported	Water Reclamation #:	9

AA1205
NNW
1/2 - 1 Mile
Lower

WA WELLS WALOG1000395139

Database:	Ecology Well Logs	Well Log ID:	507187
Well Tag:	Not Reported	Project Tag:	Not Reported
Notice of Intent #:	S027093	Date Received:	29-OCT-07
Diameter:	0	Casing Depth:	50
Well Completion:	01-AUG-07	Well Owner:	Kent~ City Of Geo Engineers
Well Type:	Resource Protection	Driller #:	Not Reported
Static Level:	0	Flow Rate (GPM):	0
Flow Type:	Not Reported	PSI:	0
Well Test:	Not Reported	Water Reclamation #:	9

GEOCHECK® - PHYSICAL SETTING SOURCE MAP FINDINGS

Map ID
Direction
Distance
Elevation

Database EDR ID Number

AA1206
NNW
1/2 - 1 Mile
Lower

WA WELLS WALOG1000395141

Database:	Ecology Well Logs	Well Log ID:	507189
Well Tag:	Not Reported	Project Tag:	Not Reported
Notice of Intent #:	S027093	Date Received:	29-OCT-07
Diameter:	0	Casing Depth:	50
Well Completion:	01-AUG-07	Well Owner:	Kent~ City Of Geo Engineers
Well Type:	Resource Protection	Driller #:	Not Reported
Static Level:	0	Flow Rate (GPM):	0
Flow Type:	Not Reported	PSI:	0
Well Test:	Not Reported	Water Reclamation #:	9

AA1207
NNW
1/2 - 1 Mile
Lower

WA WELLS WALOG1000395140

Database:	Ecology Well Logs	Well Log ID:	507188
Well Tag:	Not Reported	Project Tag:	Not Reported
Notice of Intent #:	S027093	Date Received:	29-OCT-07
Diameter:	0	Casing Depth:	50
Well Completion:	01-AUG-07	Well Owner:	Kent~ City Of Geo Engineers
Well Type:	Resource Protection	Driller #:	Not Reported
Static Level:	0	Flow Rate (GPM):	0
Flow Type:	Not Reported	PSI:	0
Well Test:	Not Reported	Water Reclamation #:	9

AA1208
NNW
1/2 - 1 Mile
Lower

WA WELLS WALOG1000695444

Database:	Ecology Well Logs	Well Log ID:	1114104
Well Tag:	Not Reported	Project Tag:	3
Notice of Intent #:	AE35059	Date Received:	14-DEC-15
Diameter:	8	Casing Depth:	50
Well Completion:	07-DEC-15	Well Owner:	Dmg Capital Group
Well Type:	Decommisioning	Driller #:	1815
Static Level:	0	Flow Rate (GPM):	0
Flow Type:	Not Reported	PSI:	0
Well Test:	Not Reported	Water Reclamation #:	9

AA1209
NNW
1/2 - 1 Mile
Lower

WA WELLS WALOG1000698387

Database:	Ecology Well Logs	Well Log ID:	1117664
Well Tag:	Not Reported	Project Tag:	2
Notice of Intent #:	AE34810	Date Received:	04-DEC-15
Diameter:	8	Casing Depth:	35

GEOCHECK® - PHYSICAL SETTING SOURCE MAP FINDINGS

Well Completion:	17-NOV-15	Well Owner:	Santoro
Well Type:	Decommissioning	Driller #:	1815
Static Level:	0	Flow Rate (GPM):	0
Flow Type:	Not Reported	PSI:	0
Well Test:	Not Reported	Water Reclamation #:	9

AA1210
NNW
1/2 - 1 Mile
Lower

WA WELLS **WALOG1000698386**

Database:	Ecology Well Logs	Well Log ID:	1117663
Well Tag:	Not Reported	Project Tag:	3
Notice of Intent #:	SE56556	Date Received:	04-DEC-15
Diameter:	8	Casing Depth:	35
Well Completion:	17-NOV-15	Well Owner:	Santoro
Well Type:	Resource Protection	Driller #:	1815
Static Level:	0	Flow Rate (GPM):	0
Flow Type:	Not Reported	PSI:	0
Well Test:	Not Reported	Water Reclamation #:	9

AA1211
NNW
1/2 - 1 Mile
Lower

WA WELLS **WALOG1000698388**

Database:	Ecology Well Logs	Well Log ID:	1117665
Well Tag:	Not Reported	Project Tag:	3
Notice of Intent #:	AE34810	Date Received:	04-DEC-15
Diameter:	8	Casing Depth:	35
Well Completion:	17-NOV-15	Well Owner:	Santoro
Well Type:	Decommissioning	Driller #:	1815
Static Level:	0	Flow Rate (GPM):	0
Flow Type:	Not Reported	PSI:	0
Well Test:	Not Reported	Water Reclamation #:	9

AA1212
NNW
1/2 - 1 Mile
Lower

WA WELLS **WALOG1000752891**

Database:	Ecology Well Logs	Well Log ID:	1609051
Well Tag:	Not Reported	Project Tag:	b5
Notice of Intent #:	SE60814	Date Received:	09-FEB-17
Diameter:	2.25	Casing Depth:	12
Well Completion:	10-JAN-17	Well Owner:	3d909 Llc
Well Type:	Resource Protection	Driller #:	3018
Static Level:	72	Flow Rate (GPM):	0
Flow Type:	Static Level	PSI:	0
Well Test:	Not Reported	Water Reclamation #:	9

GEOCHECK® - PHYSICAL SETTING SOURCE MAP FINDINGS

Map ID
Direction
Distance
Elevation

Database EDR ID Number

AA1213
NNW
1/2 - 1 Mile
Lower

WA WELLS WALOG1000752890

Database:	Ecology Well Logs	Well Log ID:	1609050
Well Tag:	Not Reported	Project Tag:	b1
Notice of Intent #:	SE60814	Date Received:	09-FEB-17
Diameter:	2.25	Casing Depth:	12
Well Completion:	10-JAN-17	Well Owner:	3d909 LLC
Well Type:	Resource Protection	Driller #:	3018
Static Level:	72	Flow Rate (GPM):	0
Flow Type:	Static Level	PSI:	0
Well Test:	Not Reported	Water Reclamation #:	9

AA1214
NNW
1/2 - 1 Mile
Lower

WA WELLS WALOG1000696533

Database:	Ecology Well Logs	Well Log ID:	1115208
Well Tag:	Not Reported	Project Tag:	CPT-01
Notice of Intent #:	AE35139	Date Received:	17-DEC-15
Diameter:	1.5	Casing Depth:	77
Well Completion:	17-DEC-15	Well Owner:	Chris
Well Type:	Decommissioning	Driller #:	2735
Static Level:	0	Flow Rate (GPM):	0
Flow Type:	Not Reported	PSI:	0
Well Test:	Not Reported	Water Reclamation #:	9

AA1215
NNW
1/2 - 1 Mile
Lower

WA WELLS WALOG1000696532

Database:	Ecology Well Logs	Well Log ID:	1115207
Well Tag:	Not Reported	Project Tag:	CPT-01
Notice of Intent #:	SE56799	Date Received:	17-DEC-15
Diameter:	1.5	Casing Depth:	77
Well Completion:	17-DEC-15	Well Owner:	Chris
Well Type:	Resource Protection	Driller #:	2735
Static Level:	0	Flow Rate (GPM):	0
Flow Type:	Not Reported	PSI:	0
Well Test:	Not Reported	Water Reclamation #:	9

AA1216
NNW
1/2 - 1 Mile
Lower

WA WELLS WALOG1000698383

Database:	Ecology Well Logs	Well Log ID:	1117660
Well Tag:	Not Reported	Project Tag:	1
Notice of Intent #:	SE56556	Date Received:	04-DEC-15
Diameter:	8	Casing Depth:	60

GEOCHECK® - PHYSICAL SETTING SOURCE MAP FINDINGS

Well Completion:	17-NOV-15	Well Owner:	Santoro
Well Type:	Resource Protection	Driller #:	1815
Static Level:	0	Flow Rate (GPM):	0
Flow Type:	Not Reported	PSI:	0
Well Test:	Not Reported	Water Reclamation #:	9

AA1217
NNW
1/2 - 1 Mile
Lower

WA WELLS WALOG1000698385

Database:	Ecology Well Logs	Well Log ID:	1117662
Well Tag:	Not Reported	Project Tag:	2
Notice of Intent #:	SE56556	Date Received:	04-DEC-15
Diameter:	8	Casing Depth:	35
Well Completion:	17-NOV-15	Well Owner:	Santoro
Well Type:	Resource Protection	Driller #:	1815
Static Level:	0	Flow Rate (GPM):	0
Flow Type:	Not Reported	PSI:	0
Well Test:	Not Reported	Water Reclamation #:	9

AA1218
NNW
1/2 - 1 Mile
Lower

WA WELLS WALOG1000698384

Database:	Ecology Well Logs	Well Log ID:	1117661
Well Tag:	Not Reported	Project Tag:	1
Notice of Intent #:	AE34810	Date Received:	04-DEC-15
Diameter:	8	Casing Depth:	60
Well Completion:	17-NOV-15	Well Owner:	Santoro
Well Type:	Decommisioning	Driller #:	1815
Static Level:	0	Flow Rate (GPM):	0
Flow Type:	Not Reported	PSI:	0
Well Test:	Not Reported	Water Reclamation #:	9

AA1219
NNW
1/2 - 1 Mile
Lower

WA WELLS WALOG1000106606

Database:	Ecology Well Logs	Well Log ID:	111758
Well Tag:	AEM328	Project Tag:	Not Reported
Notice of Intent #:	R039899	Date Received:	Not Reported
Diameter:	0	Casing Depth:	0
Well Completion:	22-DEC-98	Well Owner:	Kent School District
Well Type:	Resource Protection	Driller #:	Not Reported
Static Level:	0	Flow Rate (GPM):	0
Flow Type:	Not Reported	PSI:	0
Well Test:	Not Reported	Water Reclamation #:	9

GEOCHECK® - PHYSICAL SETTING SOURCE MAP FINDINGS

Map ID
Direction
Distance
Elevation

Database EDR ID Number

AA1220
NNW
1/2 - 1 Mile
Lower

WA WELLS WALOG1000106605

Database:	Ecology Well Logs	Well Log ID:	111757
Well Tag:	AEM327	Project Tag:	Not Reported
Notice of Intent #:	R039899	Date Received:	Not Reported
Diameter:	0	Casing Depth:	0
Well Completion:	22-DEC-98	Well Owner:	Kent School District
Well Type:	Resource Protection	Driller #:	Not Reported
Static Level:	0	Flow Rate (GPM):	0
Flow Type:	Not Reported	PSI:	0
Well Test:	Not Reported	Water Reclamation #:	9

AA1221
NNW
1/2 - 1 Mile
Lower

WA WELLS WALOG1000179044

Database:	Ecology Well Logs	Well Log ID:	203663
Well Tag:	Not Reported	Project Tag:	Not Reported
Notice of Intent #:	049120	Date Received:	Not Reported
Diameter:	0	Casing Depth:	0
Well Completion:	Not Reported	Well Owner:	N.W. Metals
Well Type:	Resource Protection	Driller #:	1940
Static Level:	0	Flow Rate (GPM):	0
Flow Type:	Not Reported	PSI:	0
Well Test:	Not Reported	Water Reclamation #:	9

AA1222
NNW
1/2 - 1 Mile
Lower

WA WELLS WALOG1000179046

Database:	Ecology Well Logs	Well Log ID:	203665
Well Tag:	Not Reported	Project Tag:	Not Reported
Notice of Intent #:	049120	Date Received:	Not Reported
Diameter:	0	Casing Depth:	0
Well Completion:	Not Reported	Well Owner:	N.W. Metals
Well Type:	Resource Protection	Driller #:	1940
Static Level:	0	Flow Rate (GPM):	0
Flow Type:	Not Reported	PSI:	0
Well Test:	Not Reported	Water Reclamation #:	9

AA1223
NNW
1/2 - 1 Mile
Lower

WA WELLS WALOG1000179045

Database:	Ecology Well Logs	Well Log ID:	203664
Well Tag:	Not Reported	Project Tag:	Not Reported
Notice of Intent #:	049120	Date Received:	Not Reported
Diameter:	0	Casing Depth:	0

GEOCHECK® - PHYSICAL SETTING SOURCE MAP FINDINGS

Well Completion:	Not Reported	Well Owner:	N.W. Metals
Well Type:	Resource Protection	Driller #:	1940
Static Level:	0	Flow Rate (GPM):	0
Flow Type:	Not Reported	PSI:	0
Well Test:	Not Reported	Water Reclamation #:	9

AA1224
NNW
1/2 - 1 Mile
Lower

WA WELLS WALOG1000101874

Database:	Ecology Well Logs	Well Log ID:	105578
Well Tag:	Not Reported	Project Tag:	Not Reported
Notice of Intent #:	R036769	Date Received:	10-FEB-99
Diameter:	0	Casing Depth:	0
Well Completion:	Not Reported	Well Owner:	Miw Arospace
Well Type:	Resource Protection	Driller #:	2200
Static Level:	0	Flow Rate (GPM):	0
Flow Type:	Not Reported	PSI:	0
Well Test:	Not Reported	Water Reclamation #:	9

AA1225
NNW
1/2 - 1 Mile
Lower

WA WELLS WALOG1000099001

Database:	Ecology Well Logs	Well Log ID:	101390
Well Tag:	Not Reported	Project Tag:	Not Reported
Notice of Intent #:	075359	Date Received:	Not Reported
Diameter:	0	Casing Depth:	0
Well Completion:	Not Reported	Well Owner:	B P Kent
Well Type:	Resource Protection	Driller #:	1813
Static Level:	0	Flow Rate (GPM):	0
Flow Type:	Not Reported	PSI:	0
Well Test:	Not Reported	Water Reclamation #:	9

AA1226
NNW
1/2 - 1 Mile
Lower

WA WELLS WALOG1000102009

Database:	Ecology Well Logs	Well Log ID:	105761
Well Tag:	Not Reported	Project Tag:	Not Reported
Notice of Intent #:	049098	Date Received:	15-JUL-92
Diameter:	0	Casing Depth:	0
Well Completion:	Not Reported	Well Owner:	N.W. Metal Products
Well Type:	Resource Protection	Driller #:	1773
Static Level:	0	Flow Rate (GPM):	0
Flow Type:	Not Reported	PSI:	0
Well Test:	Not Reported	Water Reclamation #:	9

GEOCHECK® - PHYSICAL SETTING SOURCE MAP FINDINGS

Map ID
Direction
Distance
Elevation

Database EDR ID Number

AA1227
NNW
1/2 - 1 Mile
Lower

WA WELLS WALOG1000106604

Database:	Ecology Well Logs	Well Log ID:	111756
Well Tag:	AEM326	Project Tag:	Not Reported
Notice of Intent #:	R039899	Date Received:	18-FEB-99
Diameter:	0	Casing Depth:	0
Well Completion:	22-DEC-98	Well Owner:	Kent School District
Well Type:	Resource Protection	Driller #:	Not Reported
Static Level:	0	Flow Rate (GPM):	0
Flow Type:	Not Reported	PSI:	0
Well Test:	Not Reported	Water Reclamation #:	9

AA1228
NNW
1/2 - 1 Mile
Lower

WA WELLS WALOG1000102011

Database:	Ecology Well Logs	Well Log ID:	105765
Well Tag:	Not Reported	Project Tag:	Not Reported
Notice of Intent #:	A021530	Date Received:	11-APR-94
Diameter:	0	Casing Depth:	0
Well Completion:	Not Reported	Well Owner:	Naden Abadon
Well Type:	Decommisioning	Driller #:	1862
Static Level:	0	Flow Rate (GPM):	0
Flow Type:	Not Reported	PSI:	0
Well Test:	Not Reported	Water Reclamation #:	9

AA1229
NNW
1/2 - 1 Mile
Lower

WA WELLS WALOG1000179177

Database:	Ecology Well Logs	Well Log ID:	203799
Well Tag:	Not Reported	Project Tag:	Not Reported
Notice of Intent #:	Not Reported	Date Received:	15-JUL-92
Diameter:	0	Casing Depth:	0
Well Completion:	Not Reported	Well Owner:	Nw Metal Products
Well Type:	Resource Protection	Driller #:	1733
Static Level:	0	Flow Rate (GPM):	0
Flow Type:	Not Reported	PSI:	0
Well Test:	Not Reported	Water Reclamation #:	9

AA1230
NNW
1/2 - 1 Mile
Lower

WA WELLS WALOG1000259123

Database:	Ecology Well Logs	Well Log ID:	334388
Well Tag:	AHE317	Project Tag:	Not Reported
Notice of Intent #:	R061668	Date Received:	30-MAY-02
Diameter:	0	Casing Depth:	15

GEOCHECK® - PHYSICAL SETTING SOURCE MAP FINDINGS

Well Completion:	16-MAY-02	Well Owner:	Meeker Square Gas Station
Well Type:	Resource Protection	Driller #:	Not Reported
Static Level:	0	Flow Rate (GPM):	0
Flow Type:	Not Reported	PSI:	0
Well Test:	Not Reported	Water Reclamation #:	9

AA1231
NNW
1/2 - 1 Mile
Lower

WA WELLS WALOG1000259122

Database:	Ecology Well Logs	Well Log ID:	334387
Well Tag:	AHE316	Project Tag:	Not Reported
Notice of Intent #:	R061668	Date Received:	30-MAY-02
Diameter:	0	Casing Depth:	15
Well Completion:	16-MAY-02	Well Owner:	Meeker Square Gas Station
Well Type:	Resource Protection	Driller #:	Not Reported
Static Level:	0	Flow Rate (GPM):	0
Flow Type:	Not Reported	PSI:	0
Well Test:	Not Reported	Water Reclamation #:	9

AA1232
NNW
1/2 - 1 Mile
Lower

WA WELLS WALOG1000259141

Database:	Ecology Well Logs	Well Log ID:	334406
Well Tag:	AHE319	Project Tag:	Not Reported
Notice of Intent #:	R061669	Date Received:	30-MAY-02
Diameter:	0	Casing Depth:	13
Well Completion:	16-MAY-02	Well Owner:	Dry Cleaner
Well Type:	Resource Protection	Driller #:	Not Reported
Static Level:	0	Flow Rate (GPM):	0
Flow Type:	Not Reported	PSI:	0
Well Test:	Not Reported	Water Reclamation #:	9

AA1233
NNW
1/2 - 1 Mile
Lower

WA WELLS WALOG1000261831

Database:	Ecology Well Logs	Well Log ID:	337208
Well Tag:	Not Reported	Project Tag:	Not Reported
Notice of Intent #:	A047098	Date Received:	29-JUL-02
Diameter:	0	Casing Depth:	11
Well Completion:	19-JUN-02	Well Owner:	Meeker Square Gas Station
Well Type:	Decommisioning	Driller #:	Not Reported
Static Level:	0	Flow Rate (GPM):	0
Flow Type:	Not Reported	PSI:	0
Well Test:	Not Reported	Water Reclamation #:	9

GEOCHECK® - PHYSICAL SETTING SOURCE MAP FINDINGS

Map ID
Direction
Distance
Elevation

Database EDR ID Number

AA1234
NNW
1/2 - 1 Mile
Lower

WA WELLS WALOG1000261830

Database:	Ecology Well Logs	Well Log ID:	337207
Well Tag:	AHE324	Project Tag:	Not Reported
Notice of Intent #:	R062818	Date Received:	29-JUL-02
Diameter:	0	Casing Depth:	13
Well Completion:	19-JUN-02	Well Owner:	Meeker Square Gas Station
Well Type:	Resource Protection	Driller #:	Not Reported
Static Level:	0	Flow Rate (GPM):	0
Flow Type:	Not Reported	PSI:	0
Well Test:	Not Reported	Water Reclamation #:	9

AA1235
NNW
1/2 - 1 Mile
Lower

WA WELLS WALOG1000179179

Database:	Ecology Well Logs	Well Log ID:	203801
Well Tag:	Not Reported	Project Tag:	Not Reported
Notice of Intent #:	Not Reported	Date Received:	15-JUL-92
Diameter:	0	Casing Depth:	0
Well Completion:	Not Reported	Well Owner:	Nw Metal Products
Well Type:	Resource Protection	Driller #:	1733
Static Level:	0	Flow Rate (GPM):	0
Flow Type:	Not Reported	PSI:	0
Well Test:	Not Reported	Water Reclamation #:	9

AA1236
NNW
1/2 - 1 Mile
Lower

WA WELLS WALOG1000179178

Database:	Ecology Well Logs	Well Log ID:	203800
Well Tag:	Not Reported	Project Tag:	Not Reported
Notice of Intent #:	Not Reported	Date Received:	15-JUL-92
Diameter:	0	Casing Depth:	0
Well Completion:	Not Reported	Well Owner:	Nw Metal Products
Well Type:	Resource Protection	Driller #:	1733
Static Level:	0	Flow Rate (GPM):	0
Flow Type:	Not Reported	PSI:	0
Well Test:	Not Reported	Water Reclamation #:	9

AA1237
NNW
1/2 - 1 Mile
Lower

WA WELLS WALOG1000259119

Database:	Ecology Well Logs	Well Log ID:	334384
Well Tag:	AHE318	Project Tag:	Not Reported
Notice of Intent #:	R061669	Date Received:	30-MAY-02
Diameter:	0	Casing Depth:	13

GEOCHECK® - PHYSICAL SETTING SOURCE MAP FINDINGS

Well Completion:	16-MAY-02	Well Owner:	Dry Cleaner
Well Type:	Resource Protection	Driller #:	Not Reported
Static Level:	0	Flow Rate (GPM):	0
Flow Type:	Not Reported	PSI:	0
Well Test:	Not Reported	Water Reclamation #:	9

AA1238
NNW
1/2 - 1 Mile
Lower

WA WELLS WALOG1000259121

Database:	Ecology Well Logs	Well Log ID:	334386
Well Tag:	AHE315	Project Tag:	Not Reported
Notice of Intent #:	R061668	Date Received:	30-MAY-02
Diameter:	0	Casing Depth:	15
Well Completion:	16-MAY-02	Well Owner:	Meeker Square Gas Station
Well Type:	Resource Protection	Driller #:	Not Reported
Static Level:	0	Flow Rate (GPM):	0
Flow Type:	Not Reported	PSI:	0
Well Test:	Not Reported	Water Reclamation #:	9

AA1239
NNW
1/2 - 1 Mile
Lower

WA WELLS WALOG1000259120

Database:	Ecology Well Logs	Well Log ID:	334385
Well Tag:	AHE320	Project Tag:	Not Reported
Notice of Intent #:	R061669	Date Received:	30-MAY-02
Diameter:	0	Casing Depth:	13
Well Completion:	16-MAY-02	Well Owner:	Dry Cleaner
Well Type:	Resource Protection	Driller #:	Not Reported
Static Level:	0	Flow Rate (GPM):	0
Flow Type:	Not Reported	PSI:	0
Well Test:	Not Reported	Water Reclamation #:	9

AA1240
NNW
1/2 - 1 Mile
Lower

WA WELLS WALOG1000773657

Database:	Ecology Well Logs	Well Log ID:	1684982
Well Tag:	Not Reported	Project Tag:	B1
Notice of Intent #:	AE47755	Date Received:	14-MAR-18
Diameter:	2.25	Casing Depth:	15
Well Completion:	08-MAR-18	Well Owner:	Missing Link Properties
Well Type:	Decommisioning	Driller #:	3152
Static Level:	40	Flow Rate (GPM):	0
Flow Type:	Static Level	PSI:	0
Well Test:	Not Reported	Water Reclamation #:	9

GEOCHECK® - PHYSICAL SETTING SOURCE MAP FINDINGS

Map ID
Direction
Distance
Elevation

Database EDR ID Number

AA1241
NNW
1/2 - 1 Mile
Lower

WA WELLS WALOG1000773656

Database:	Ecology Well Logs	Well Log ID:	1684981
Well Tag:	Not Reported	Project Tag:	B13
Notice of Intent #:	EE07073	Date Received:	14-MAR-18
Diameter:	2.25	Casing Depth:	15
Well Completion:	08-MAR-18	Well Owner:	Missing Link Properties
Well Type:	Resource Protection	Driller #:	3152
Static Level:	159	Flow Rate (GPM):	0
Flow Type:	Static Level	PSI:	0
Well Test:	Not Reported	Water Reclamation #:	9

AA1242
NNW
1/2 - 1 Mile
Lower

WA WELLS WALOG1000773658

Database:	Ecology Well Logs	Well Log ID:	1684983
Well Tag:	Not Reported	Project Tag:	B2
Notice of Intent #:	AE47755	Date Received:	14-MAR-18
Diameter:	2.25	Casing Depth:	15
Well Completion:	08-MAR-18	Well Owner:	Missing Link Properties
Well Type:	Decommisioning	Driller #:	3152
Static Level:	42	Flow Rate (GPM):	0
Flow Type:	Static Level	PSI:	0
Well Test:	Not Reported	Water Reclamation #:	9

AA1243
NNW
1/2 - 1 Mile
Lower

WA WELLS WALOG1000773660

Database:	Ecology Well Logs	Well Log ID:	1684985
Well Tag:	Not Reported	Project Tag:	B4
Notice of Intent #:	AE47755	Date Received:	14-MAR-18
Diameter:	2.25	Casing Depth:	15
Well Completion:	08-MAR-18	Well Owner:	Missing Link Properties
Well Type:	Decommisioning	Driller #:	3152
Static Level:	60	Flow Rate (GPM):	0
Flow Type:	Static Level	PSI:	0
Well Test:	Not Reported	Water Reclamation #:	9

AA1244
NNW
1/2 - 1 Mile
Lower

WA WELLS WALOG1000773659

Database:	Ecology Well Logs	Well Log ID:	1684984
Well Tag:	Not Reported	Project Tag:	B3
Notice of Intent #:	AE47755	Date Received:	14-MAR-18
Diameter:	2.25	Casing Depth:	15

GEOCHECK® - PHYSICAL SETTING SOURCE MAP FINDINGS

Well Completion:	08-MAR-18	Well Owner:	Missing Link Properties
Well Type:	Decommissioning	Driller #:	3152
Static Level:	128	Flow Rate (GPM):	0
Flow Type:	Static Level	PSI:	0
Well Test:	Not Reported	Water Reclamation #:	9

AA1245
NNW
1/2 - 1 Mile
Lower

WA WELLS WALOG1000773652

Database:	Ecology Well Logs	Well Log ID:	1684977
Well Tag:	Not Reported	Project Tag:	B9
Notice of Intent #:	EE07073	Date Received:	14-MAR-18
Diameter:	2.25	Casing Depth:	15
Well Completion:	08-MAR-18	Well Owner:	Missing Link Properties
Well Type:	Resource Protection	Driller #:	3152
Static Level:	72	Flow Rate (GPM):	0
Flow Type:	Static Level	PSI:	0
Well Test:	Not Reported	Water Reclamation #:	9

AA1246
NNW
1/2 - 1 Mile
Lower

WA WELLS WALOG1000773651

Database:	Ecology Well Logs	Well Log ID:	1684976
Well Tag:	Not Reported	Project Tag:	B8
Notice of Intent #:	EE07073	Date Received:	14-MAR-18
Diameter:	2.25	Casing Depth:	15
Well Completion:	08-MAR-18	Well Owner:	Missing Link Properties
Well Type:	Resource Protection	Driller #:	3152
Static Level:	73	Flow Rate (GPM):	0
Flow Type:	Static Level	PSI:	0
Well Test:	Not Reported	Water Reclamation #:	9

AA1247
NNW
1/2 - 1 Mile
Lower

WA WELLS WALOG1000773653

Database:	Ecology Well Logs	Well Log ID:	1684978
Well Tag:	Not Reported	Project Tag:	B10
Notice of Intent #:	EE07073	Date Received:	14-MAR-18
Diameter:	2.25	Casing Depth:	15
Well Completion:	08-MAR-18	Well Owner:	Missing Link Properties
Well Type:	Resource Protection	Driller #:	3152
Static Level:	98	Flow Rate (GPM):	0
Flow Type:	Static Level	PSI:	0
Well Test:	Not Reported	Water Reclamation #:	9

GEOCHECK® - PHYSICAL SETTING SOURCE MAP FINDINGS

Map ID
Direction
Distance
Elevation

Database EDR ID Number

AA1248
NNW
1/2 - 1 Mile
Lower

WA WELLS WALOG1000773655

Database:	Ecology Well Logs	Well Log ID:	1684980
Well Tag:	Not Reported	Project Tag:	B12
Notice of Intent #:	EE07073	Date Received:	14-MAR-18
Diameter:	2.25	Casing Depth:	15
Well Completion:	08-MAR-18	Well Owner:	Missing Link Properties
Well Type:	Resource Protection	Driller #:	3152
Static Level:	60	Flow Rate (GPM):	0
Flow Type:	Static Level	PSI:	0
Well Test:	Not Reported	Water Reclamation #:	9

AA1249
NNW
1/2 - 1 Mile
Lower

WA WELLS WALOG1000773654

Database:	Ecology Well Logs	Well Log ID:	1684979
Well Tag:	Not Reported	Project Tag:	B11
Notice of Intent #:	EE07073	Date Received:	14-MAR-18
Diameter:	2.25	Casing Depth:	15
Well Completion:	08-MAR-18	Well Owner:	Missing Link Properties
Well Type:	Resource Protection	Driller #:	3152
Static Level:	63	Flow Rate (GPM):	0
Flow Type:	Static Level	PSI:	0
Well Test:	Not Reported	Water Reclamation #:	9

AA1250
NNW
1/2 - 1 Mile
Lower

WA WELLS WALOG1000773661

Database:	Ecology Well Logs	Well Log ID:	1684986
Well Tag:	Not Reported	Project Tag:	B5
Notice of Intent #:	AE47755	Date Received:	14-MAR-18
Diameter:	2.25	Casing Depth:	15
Well Completion:	08-MAR-18	Well Owner:	Missing Link Properties
Well Type:	Decommisioning	Driller #:	3152
Static Level:	66	Flow Rate (GPM):	0
Flow Type:	Static Level	PSI:	0
Well Test:	Not Reported	Water Reclamation #:	9

AA1251
NNW
1/2 - 1 Mile
Lower

WA WELLS WALOG1000773668

Database:	Ecology Well Logs	Well Log ID:	1684993
Well Tag:	Not Reported	Project Tag:	B12
Notice of Intent #:	AE47755	Date Received:	14-MAR-18
Diameter:	2.25	Casing Depth:	15

GEOCHECK® - PHYSICAL SETTING SOURCE MAP FINDINGS

Well Completion:	08-MAR-18	Well Owner:	Missing Link Properties
Well Type:	Decommissioning	Driller #:	3152
Static Level:	60	Flow Rate (GPM):	0
Flow Type:	Static Level	PSI:	0
Well Test:	Not Reported	Water Reclamation #:	9

AA1252
NNW
1/2 - 1 Mile
Lower

WA WELLS WALOG1000773667

Database:	Ecology Well Logs	Well Log ID:	1684992
Well Tag:	Not Reported	Project Tag:	B11
Notice of Intent #:	AE47755	Date Received:	14-MAR-18
Diameter:	2.25	Casing Depth:	15
Well Completion:	08-MAR-18	Well Owner:	Missing Link Properties
Well Type:	Decommissioning	Driller #:	3152
Static Level:	63	Flow Rate (GPM):	0
Flow Type:	Static Level	PSI:	0
Well Test:	Not Reported	Water Reclamation #:	9

AA1253
NNW
1/2 - 1 Mile
Lower

WA WELLS WALOG1000773669

Database:	Ecology Well Logs	Well Log ID:	1684994
Well Tag:	Not Reported	Project Tag:	B13
Notice of Intent #:	AE47755	Date Received:	14-MAR-18
Diameter:	2.25	Casing Depth:	15
Well Completion:	08-MAR-18	Well Owner:	Missing Link Properties
Well Type:	Decommissioning	Driller #:	3152
Static Level:	159	Flow Rate (GPM):	0
Flow Type:	Static Level	PSI:	0
Well Test:	Not Reported	Water Reclamation #:	9

AA1254
NNW
1/2 - 1 Mile
Lower

WA WELLS WALOG1000773677

Database:	Ecology Well Logs	Well Log ID:	1685002
Well Tag:	Not Reported	Project Tag:	SV1
Notice of Intent #:	AE47754	Date Received:	14-MAR-18
Diameter:	1.5	Casing Depth:	5
Well Completion:	07-MAR-18	Well Owner:	Missing Link Properties
Well Type:	Decommissioning	Driller #:	3152
Static Level:	0	Flow Rate (GPM):	0
Flow Type:	Dry Hole	PSI:	0
Well Test:	Not Reported	Water Reclamation #:	9

GEOCHECK® - PHYSICAL SETTING SOURCE MAP FINDINGS

Map ID
Direction
Distance
Elevation

Database EDR ID Number

AA1255
NNW
1/2 - 1 Mile
Lower

WA WELLS WALOG1000773676

Database:	Ecology Well Logs	Well Log ID:	1685001
Well Tag:	Not Reported	Project Tag:	SV1
Notice of Intent #:	SE65322	Date Received:	14-MAR-18
Diameter:	1.5	Casing Depth:	5
Well Completion:	07-MAR-18	Well Owner:	Missing Link Properties
Well Type:	Resource Protection	Driller #:	3152
Static Level:	0	Flow Rate (GPM):	0
Flow Type:	Dry Hole	PSI:	0
Well Test:	Not Reported	Water Reclamation #:	9

AA1256
NNW
1/2 - 1 Mile
Lower

WA WELLS WALOG1000773663

Database:	Ecology Well Logs	Well Log ID:	1684988
Well Tag:	Not Reported	Project Tag:	B7
Notice of Intent #:	AE47755	Date Received:	14-MAR-18
Diameter:	2.25	Casing Depth:	15
Well Completion:	08-MAR-18	Well Owner:	Missing Link Properties
Well Type:	Decommisioning	Driller #:	3152
Static Level:	63	Flow Rate (GPM):	0
Flow Type:	Static Level	PSI:	0
Well Test:	Not Reported	Water Reclamation #:	9

AA1257
NNW
1/2 - 1 Mile
Lower

WA WELLS WALOG1000773662

Database:	Ecology Well Logs	Well Log ID:	1684987
Well Tag:	Not Reported	Project Tag:	B6
Notice of Intent #:	AE47755	Date Received:	14-MAR-18
Diameter:	2.25	Casing Depth:	15
Well Completion:	08-MAR-18	Well Owner:	Missing Link Properties
Well Type:	Decommisioning	Driller #:	3152
Static Level:	60	Flow Rate (GPM):	0
Flow Type:	Static Level	PSI:	0
Well Test:	Not Reported	Water Reclamation #:	9

AA1258
NNW
1/2 - 1 Mile
Lower

WA WELLS WALOG1000773664

Database:	Ecology Well Logs	Well Log ID:	1684989
Well Tag:	Not Reported	Project Tag:	B8
Notice of Intent #:	AE47755	Date Received:	14-MAR-18
Diameter:	2.25	Casing Depth:	15

GEOCHECK® - PHYSICAL SETTING SOURCE MAP FINDINGS

Well Completion:	08-MAR-18	Well Owner:	Missing Link Properties
Well Type:	Decommissioning	Driller #:	3152
Static Level:	73	Flow Rate (GPM):	0
Flow Type:	Static Level	PSI:	0
Well Test:	Not Reported	Water Reclamation #:	9

AA1259
NNW
1/2 - 1 Mile
Lower

WA WELLS WALOG1000773666

Database:	Ecology Well Logs	Well Log ID:	1684991
Well Tag:	Not Reported	Project Tag:	B10
Notice of Intent #:	AE47755	Date Received:	14-MAR-18
Diameter:	2.25	Casing Depth:	15
Well Completion:	08-MAR-18	Well Owner:	Missing Link Properties
Well Type:	Decommissioning	Driller #:	3152
Static Level:	98	Flow Rate (GPM):	0
Flow Type:	Static Level	PSI:	0
Well Test:	Not Reported	Water Reclamation #:	9

AA1260
NNW
1/2 - 1 Mile
Lower

WA WELLS WALOG1000773665

Database:	Ecology Well Logs	Well Log ID:	1684990
Well Tag:	Not Reported	Project Tag:	B9
Notice of Intent #:	AE47755	Date Received:	14-MAR-18
Diameter:	2.25	Casing Depth:	15
Well Completion:	08-MAR-18	Well Owner:	Missing Link Properties
Well Type:	Decommissioning	Driller #:	3152
Static Level:	72	Flow Rate (GPM):	0
Flow Type:	Static Level	PSI:	0
Well Test:	Not Reported	Water Reclamation #:	9

AA1261
NNW
1/2 - 1 Mile
Lower

WA WELLS WALOG1000752898

Database:	Ecology Well Logs	Well Log ID:	1609058
Well Tag:	Not Reported	Project Tag:	b7
Notice of Intent #:	AE41055	Date Received:	09-FEB-17
Diameter:	2.25	Casing Depth:	12
Well Completion:	10-JAN-17	Well Owner:	3d909 Llc
Well Type:	Decommissioning	Driller #:	3018
Static Level:	90	Flow Rate (GPM):	0
Flow Type:	Static Level	PSI:	0
Well Test:	Not Reported	Water Reclamation #:	9

GEOCHECK® - PHYSICAL SETTING SOURCE MAP FINDINGS

Map ID
Direction
Distance
Elevation

Database EDR ID Number

AA1262
NNW
1/2 - 1 Mile
Lower

WA WELLS WALOG1000752897

Database:	Ecology Well Logs	Well Log ID:	1609057
Well Tag:	Not Reported	Project Tag:	b6
Notice of Intent #:	AE41055	Date Received:	09-FEB-17
Diameter:	2.25	Casing Depth:	12
Well Completion:	10-JAN-17	Well Owner:	3d909 Llc
Well Type:	Decommisioning	Driller #:	3018
Static Level:	72	Flow Rate (GPM):	0
Flow Type:	Static Level	PSI:	0
Well Test:	Not Reported	Water Reclamation #:	9

AA1263
NNW
1/2 - 1 Mile
Lower

WA WELLS WALOG1000752899

Database:	Ecology Well Logs	Well Log ID:	1609059
Well Tag:	Not Reported	Project Tag:	b8
Notice of Intent #:	AE41055	Date Received:	09-FEB-17
Diameter:	2.25	Casing Depth:	12
Well Completion:	10-JAN-17	Well Owner:	3d909 Llc
Well Type:	Decommisioning	Driller #:	3018
Static Level:	102	Flow Rate (GPM):	0
Flow Type:	Static Level	PSI:	0
Well Test:	Not Reported	Water Reclamation #:	9

AA1264
NNW
1/2 - 1 Mile
Lower

WA WELLS WALOG1000752901

Database:	Ecology Well Logs	Well Log ID:	1609061
Well Tag:	Not Reported	Project Tag:	b4
Notice of Intent #:	SE60814	Date Received:	09-FEB-17
Diameter:	2.25	Casing Depth:	16
Well Completion:	10-JAN-17	Well Owner:	3d909 Llc
Well Type:	Resource Protection	Driller #:	3018
Static Level:	72	Flow Rate (GPM):	0
Flow Type:	Static Level	PSI:	0
Well Test:	Not Reported	Water Reclamation #:	9

AA1265
NNW
1/2 - 1 Mile
Lower

WA WELLS WALOG1000752900

Database:	Ecology Well Logs	Well Log ID:	1609060
Well Tag:	Not Reported	Project Tag:	b3
Notice of Intent #:	SE60814	Date Received:	09-FEB-17
Diameter:	2.25	Casing Depth:	16

GEOCHECK® - PHYSICAL SETTING SOURCE MAP FINDINGS

Well Completion:	10-JAN-17	Well Owner:	3d909 Llc
Well Type:	Resource Protection	Driller #:	3018
Static Level:	72	Flow Rate (GPM):	0
Flow Type:	Static Level	PSI:	0
Well Test:	Not Reported	Water Reclamation #:	9

AA1266
NNW
1/2 - 1 Mile
Lower

WA WELLS WALOG1000752893

Database:	Ecology Well Logs	Well Log ID:	1609053
Well Tag:	Not Reported	Project Tag:	b7
Notice of Intent #:	SE60814	Date Received:	09-FEB-17
Diameter:	2.25	Casing Depth:	12
Well Completion:	10-JAN-17	Well Owner:	3d909 Llc
Well Type:	Resource Protection	Driller #:	3018
Static Level:	90	Flow Rate (GPM):	0
Flow Type:	Static Level	PSI:	0
Well Test:	Not Reported	Water Reclamation #:	9

AA1267
NNW
1/2 - 1 Mile
Lower

WA WELLS WALOG1000752892

Database:	Ecology Well Logs	Well Log ID:	1609052
Well Tag:	Not Reported	Project Tag:	b6
Notice of Intent #:	SE60814	Date Received:	09-FEB-17
Diameter:	2.25	Casing Depth:	12
Well Completion:	10-JAN-17	Well Owner:	3d909 Llc
Well Type:	Resource Protection	Driller #:	3018
Static Level:	72	Flow Rate (GPM):	0
Flow Type:	Static Level	PSI:	0
Well Test:	Not Reported	Water Reclamation #:	9

AA1268
NNW
1/2 - 1 Mile
Lower

WA WELLS WALOG1000752894

Database:	Ecology Well Logs	Well Log ID:	1609054
Well Tag:	Not Reported	Project Tag:	b8
Notice of Intent #:	SE60814	Date Received:	09-FEB-17
Diameter:	2.25	Casing Depth:	12
Well Completion:	10-JAN-17	Well Owner:	3d909 Llc
Well Type:	Resource Protection	Driller #:	3018
Static Level:	102	Flow Rate (GPM):	0
Flow Type:	Static Level	PSI:	0
Well Test:	Not Reported	Water Reclamation #:	9

GEOCHECK® - PHYSICAL SETTING SOURCE MAP FINDINGS

Map ID
Direction
Distance
Elevation

Database EDR ID Number

AA1269
NNW
1/2 - 1 Mile
Lower

WA WELLS WALOG1000752896

Database:	Ecology Well Logs	Well Log ID:	1609056
Well Tag:	Not Reported	Project Tag:	b5
Notice of Intent #:	AE41055	Date Received:	09-FEB-17
Diameter:	2.25	Casing Depth:	12
Well Completion:	10-JAN-17	Well Owner:	3d909 Llc
Well Type:	Decommisioning	Driller #:	3018
Static Level:	72	Flow Rate (GPM):	0
Flow Type:	Static Level	PSI:	0
Well Test:	Not Reported	Water Reclamation #:	9

AA1270
NNW
1/2 - 1 Mile
Lower

WA WELLS WALOG1000752895

Database:	Ecology Well Logs	Well Log ID:	1609055
Well Tag:	Not Reported	Project Tag:	b1
Notice of Intent #:	AE41055	Date Received:	09-FEB-17
Diameter:	2.25	Casing Depth:	12
Well Completion:	10-JAN-17	Well Owner:	3d909 Llc
Well Type:	Decommisioning	Driller #:	3018
Static Level:	72	Flow Rate (GPM):	0
Flow Type:	Static Level	PSI:	0
Well Test:	Not Reported	Water Reclamation #:	9

AA1271
NNW
1/2 - 1 Mile
Lower

WA WELLS WALOG1000752902

Database:	Ecology Well Logs	Well Log ID:	1609062
Well Tag:	Not Reported	Project Tag:	b3
Notice of Intent #:	AE41055	Date Received:	09-FEB-17
Diameter:	2.25	Casing Depth:	16
Well Completion:	10-JAN-17	Well Owner:	3d909 Llc
Well Type:	Decommisioning	Driller #:	3018
Static Level:	72	Flow Rate (GPM):	0
Flow Type:	Static Level	PSI:	0
Well Test:	Not Reported	Water Reclamation #:	9

AA1272
NNW
1/2 - 1 Mile
Lower

WA WELLS WALOG1000773647

Database:	Ecology Well Logs	Well Log ID:	1684972
Well Tag:	Not Reported	Project Tag:	B4
Notice of Intent #:	EE07073	Date Received:	14-MAR-18
Diameter:	2.25	Casing Depth:	15

GEOCHECK® - PHYSICAL SETTING SOURCE MAP FINDINGS

Well Completion:	08-MAR-18	Well Owner:	Missing Link Properties
Well Type:	Resource Protection	Driller #:	3152
Static Level:	60	Flow Rate (GPM):	0
Flow Type:	Static Level	PSI:	0
Well Test:	Not Reported	Water Reclamation #:	9

AA1273
NNW
1/2 - 1 Mile
Lower

WA WELLS WALOG1000773646

Database:	Ecology Well Logs	Well Log ID:	1684971
Well Tag:	Not Reported	Project Tag:	B3
Notice of Intent #:	EE07073	Date Received:	14-MAR-18
Diameter:	2.25	Casing Depth:	15
Well Completion:	08-MAR-18	Well Owner:	Missing Link Properties
Well Type:	Resource Protection	Driller #:	3152
Static Level:	128	Flow Rate (GPM):	0
Flow Type:	Static Level	PSI:	0
Well Test:	Not Reported	Water Reclamation #:	9

AA1274
NNW
1/2 - 1 Mile
Lower

WA WELLS WALOG1000773648

Database:	Ecology Well Logs	Well Log ID:	1684973
Well Tag:	Not Reported	Project Tag:	B5
Notice of Intent #:	EE07073	Date Received:	14-MAR-18
Diameter:	2.25	Casing Depth:	15
Well Completion:	08-MAR-18	Well Owner:	Missing Link Properties
Well Type:	Resource Protection	Driller #:	3152
Static Level:	66	Flow Rate (GPM):	0
Flow Type:	Static Level	PSI:	0
Well Test:	Not Reported	Water Reclamation #:	9

AA1275
NNW
1/2 - 1 Mile
Lower

WA WELLS WALOG1000773650

Database:	Ecology Well Logs	Well Log ID:	1684975
Well Tag:	Not Reported	Project Tag:	B7
Notice of Intent #:	EE07073	Date Received:	14-MAR-18
Diameter:	2.25	Casing Depth:	15
Well Completion:	08-MAR-18	Well Owner:	Missing Link Properties
Well Type:	Resource Protection	Driller #:	3152
Static Level:	63	Flow Rate (GPM):	0
Flow Type:	Static Level	PSI:	0
Well Test:	Not Reported	Water Reclamation #:	9

GEOCHECK® - PHYSICAL SETTING SOURCE MAP FINDINGS

Map ID
Direction
Distance
Elevation

Database EDR ID Number

AA1276
NNW
1/2 - 1 Mile
Lower

WA WELLS WALOG1000773649

Database:	Ecology Well Logs	Well Log ID:	1684974
Well Tag:	Not Reported	Project Tag:	B6
Notice of Intent #:	EE07073	Date Received:	14-MAR-18
Diameter:	2.25	Casing Depth:	15
Well Completion:	08-MAR-18	Well Owner:	Missing Link Properties
Well Type:	Resource Protection	Driller #:	3152
Static Level:	60	Flow Rate (GPM):	0
Flow Type:	Static Level	PSI:	0
Well Test:	Not Reported	Water Reclamation #:	9

AA1277
NNW
1/2 - 1 Mile
Lower

WA WELLS WALOG1000752904

Database:	Ecology Well Logs	Well Log ID:	1609064
Well Tag:	Not Reported	Project Tag:	b2b
Notice of Intent #:	SE60814	Date Received:	09-FEB-17
Diameter:	2.25	Casing Depth:	20
Well Completion:	10-JAN-17	Well Owner:	3d909 Llc
Well Type:	Resource Protection	Driller #:	3018
Static Level:	72	Flow Rate (GPM):	0
Flow Type:	Static Level	PSI:	0
Well Test:	Not Reported	Water Reclamation #:	9

AA1278
NNW
1/2 - 1 Mile
Lower

WA WELLS WALOG1000752903

Database:	Ecology Well Logs	Well Log ID:	1609063
Well Tag:	Not Reported	Project Tag:	b4
Notice of Intent #:	AE41055	Date Received:	09-FEB-17
Diameter:	2.25	Casing Depth:	16
Well Completion:	10-JAN-17	Well Owner:	3d909 Llc
Well Type:	Decommisioning	Driller #:	3018
Static Level:	72	Flow Rate (GPM):	0
Flow Type:	Static Level	PSI:	0
Well Test:	Not Reported	Water Reclamation #:	9

AA1279
NNW
1/2 - 1 Mile
Lower

WA WELLS WALOG1000752979

Database:	Ecology Well Logs	Well Log ID:	1609139
Well Tag:	Not Reported	Project Tag:	b2b
Notice of Intent #:	AE41055	Date Received:	09-FEB-17
Diameter:	2.25	Casing Depth:	20

GEOCHECK® - PHYSICAL SETTING SOURCE MAP FINDINGS

Well Completion:	10-JAN-17	Well Owner:	3d909 Llc
Well Type:	Decommissioning	Driller #:	3018
Static Level:	72	Flow Rate (GPM):	0
Flow Type:	Static Level	PSI:	0
Well Test:	Not Reported	Water Reclamation #:	9

AA1280
NNW
1/2 - 1 Mile
Lower

WA WELLS WALOG1000773645

Database:	Ecology Well Logs	Well Log ID:	1684970
Well Tag:	Not Reported	Project Tag:	B2
Notice of Intent #:	EE07073	Date Received:	14-MAR-18
Diameter:	2.25	Casing Depth:	15
Well Completion:	08-MAR-18	Well Owner:	Missing Link Properties
Well Type:	Resource Protection	Driller #:	3152
Static Level:	42	Flow Rate (GPM):	0
Flow Type:	Static Level	PSI:	0
Well Test:	Not Reported	Water Reclamation #:	9

AA1281
NNW
1/2 - 1 Mile
Lower

WA WELLS WALOG1000773644

Database:	Ecology Well Logs	Well Log ID:	1684969
Well Tag:	Not Reported	Project Tag:	B1
Notice of Intent #:	EE07073	Date Received:	14-MAR-18
Diameter:	2.25	Casing Depth:	15
Well Completion:	08-MAR-18	Well Owner:	Missing Link Properties
Well Type:	Resource Protection	Driller #:	3152
Static Level:	40	Flow Rate (GPM):	0
Flow Type:	Static Level	PSI:	0
Well Test:	Not Reported	Water Reclamation #:	9

1282
South
1/2 - 1 Mile
Lower

WA WELLS WALOG1000094601

Database:	Ecology Well Logs	Well Log ID:	96331
Well Tag:	Not Reported	Project Tag:	Not Reported
Notice of Intent #:	D008404	Date Received:	21-OCT-93
Diameter:	0	Casing Depth:	0
Well Completion:	Not Reported	Well Owner:	Poe Const. (Rci)
Well Type:	Water	Driller #:	2152
Static Level:	0	Flow Rate (GPM):	0
Flow Type:	Not Reported	PSI:	0
Well Test:	Not Reported	Water Reclamation #:	9

GEOCHECK® - PHYSICAL SETTING SOURCE MAP FINDINGS

Map ID
Direction
Distance
Elevation

Database EDR ID Number

Z1283
NNE
1/2 - 1 Mile
Higher

WA WELLS WALOG1000318355

Database:	Ecology Well Logs	Well Log ID:	401304
Well Tag:	AKN441	Project Tag:	Not Reported
Notice of Intent #:	R067438	Date Received:	15-FEB-05
Diameter:	8.25	Casing Depth:	16
Well Completion:	20-JAN-05	Well Owner:	Chevron Food Mart
Well Type:	Resource Protection	Driller #:	Not Reported
Static Level:	0	Flow Rate (GPM):	0
Flow Type:	Not Reported	PSI:	0
Well Test:	Not Reported	Water Reclamation #:	9

Z1284
NNE
1/2 - 1 Mile
Higher

WA WELLS WALOG1000318356

Database:	Ecology Well Logs	Well Log ID:	401305
Well Tag:	AKN442	Project Tag:	Not Reported
Notice of Intent #:	R067438	Date Received:	15-FEB-05
Diameter:	8.25	Casing Depth:	16
Well Completion:	20-JAN-05	Well Owner:	Chevron Food Mart
Well Type:	Resource Protection	Driller #:	Not Reported
Static Level:	0	Flow Rate (GPM):	0
Flow Type:	Not Reported	PSI:	0
Well Test:	Not Reported	Water Reclamation #:	9

Z1285
NNE
1/2 - 1 Mile
Higher

WA WELLS WALOG1000316516

Database:	Ecology Well Logs	Well Log ID:	399239
Well Tag:	Not Reported	Project Tag:	Not Reported
Notice of Intent #:	R050641	Date Received:	24-JUL-01
Diameter:	0	Casing Depth:	12
Well Completion:	17-MAY-01	Well Owner:	Environmental Assoc
Well Type:	Resource Protection	Driller #:	Not Reported
Static Level:	0	Flow Rate (GPM):	0
Flow Type:	Not Reported	PSI:	0
Well Test:	Not Reported	Water Reclamation #:	9

Z1286
NNE
1/2 - 1 Mile
Higher

WA WELLS WALOG1000318354

Database:	Ecology Well Logs	Well Log ID:	401303
Well Tag:	AKN440	Project Tag:	Not Reported
Notice of Intent #:	R067438	Date Received:	15-FEB-05
Diameter:	8.25	Casing Depth:	16

GEOCHECK® - PHYSICAL SETTING SOURCE MAP FINDINGS

Well Completion:	20-JAN-05	Well Owner:	Chevron Food Mart
Well Type:	Resource Protection	Driller #:	Not Reported
Static Level:	0	Flow Rate (GPM):	0
Flow Type:	Not Reported	PSI:	0
Well Test:	Not Reported	Water Reclamation #:	9

Z1287
NNE
1/2 - 1 Mile
Higher

WA WELLS WALOG1000318787

Database:	Ecology Well Logs	Well Log ID:	401744
Well Tag:	Not Reported	Project Tag:	Not Reported
Notice of Intent #:	S024858	Date Received:	15-FEB-05
Diameter:	8.25	Casing Depth:	16
Well Completion:	20-JAN-05	Well Owner:	Chevron Food Mart
Well Type:	Resource Protection	Driller #:	Not Reported
Static Level:	0	Flow Rate (GPM):	0
Flow Type:	Not Reported	PSI:	0
Well Test:	Not Reported	Water Reclamation #:	9

Z1288
NNE
1/2 - 1 Mile
Higher

WA WELLS WALOG1000321976

Database:	Ecology Well Logs	Well Log ID:	405077
Well Tag:	Not Reported	Project Tag:	Not Reported
Notice of Intent #:	S024358	Date Received:	15-APR-05
Diameter:	0	Casing Depth:	10
Well Completion:	06-APR-05	Well Owner:	Pape - Kent
Well Type:	Resource Protection	Driller #:	Not Reported
Static Level:	0	Flow Rate (GPM):	0
Flow Type:	Not Reported	PSI:	0
Well Test:	Not Reported	Water Reclamation #:	9

Z1289
NNE
1/2 - 1 Mile
Higher

WA WELLS WALOG1000318357

Database:	Ecology Well Logs	Well Log ID:	401306
Well Tag:	AKN443	Project Tag:	Not Reported
Notice of Intent #:	R067438	Date Received:	15-FEB-05
Diameter:	8.25	Casing Depth:	16
Well Completion:	20-JAN-05	Well Owner:	Chevron Food Mart
Well Type:	Resource Protection	Driller #:	Not Reported
Static Level:	0	Flow Rate (GPM):	0
Flow Type:	Not Reported	PSI:	0
Well Test:	Not Reported	Water Reclamation #:	9

GEOCHECK® - PHYSICAL SETTING SOURCE MAP FINDINGS

Map ID
Direction
Distance
Elevation

Database EDR ID Number

Z1290
NNE
1/2 - 1 Mile
Higher

WA WELLS WALOG1000318786

Database:	Ecology Well Logs	Well Log ID:	401743
Well Tag:	Not Reported	Project Tag:	Not Reported
Notice of Intent #:	S024858	Date Received:	15-FEB-05
Diameter:	8.25	Casing Depth:	16
Well Completion:	20-JAN-05	Well Owner:	Chevron Food Mart
Well Type:	Resource Protection	Driller #:	Not Reported
Static Level:	0	Flow Rate (GPM):	0
Flow Type:	Not Reported	PSI:	0
Well Test:	Not Reported	Water Reclamation #:	9

Z1291
NNE
1/2 - 1 Mile
Higher

WA WELLS WALOG1000305090

Database:	Ecology Well Logs	Well Log ID:	386213
Well Tag:	Not Reported	Project Tag:	Not Reported
Notice of Intent #:	R046492	Date Received:	04-JAN-02
Diameter:	2	Casing Depth:	10
Well Completion:	29-NOV-01	Well Owner:	Shane Baisch
Well Type:	Resource Protection	Driller #:	Not Reported
Static Level:	0	Flow Rate (GPM):	0
Flow Type:	Not Reported	PSI:	0
Well Test:	Not Reported	Water Reclamation #:	9

Z1292
NNE
1/2 - 1 Mile
Higher

WA WELLS WALOG1000305091

Database:	Ecology Well Logs	Well Log ID:	386214
Well Tag:	Not Reported	Project Tag:	Not Reported
Notice of Intent #:	R046492	Date Received:	04-JAN-02
Diameter:	2	Casing Depth:	10
Well Completion:	29-NOV-01	Well Owner:	Shane Baisch
Well Type:	Resource Protection	Driller #:	Not Reported
Static Level:	0	Flow Rate (GPM):	0
Flow Type:	Not Reported	PSI:	0
Well Test:	Not Reported	Water Reclamation #:	9

Z1293
NNE
1/2 - 1 Mile
Higher

WA WELLS WALOG1000296437

Database:	Ecology Well Logs	Well Log ID:	377049
Well Tag:	Not Reported	Project Tag:	Not Reported
Notice of Intent #:	A069502	Date Received:	19-MAR-04
Diameter:	1.5	Casing Depth:	8

GEOCHECK® - PHYSICAL SETTING SOURCE MAP FINDINGS

Well Completion:	22-DEC-03	Well Owner:	Jack Knudtsen
Well Type:	Decommissioning	Driller #:	Not Reported
Static Level:	0	Flow Rate (GPM):	0
Flow Type:	Not Reported	PSI:	0
Well Test:	Not Reported	Water Reclamation #:	9

Z1294
NNE
1/2 - 1 Mile
Higher

WA WELLS WALOG1000305089

Database:	Ecology Well Logs	Well Log ID:	386212
Well Tag:	Not Reported	Project Tag:	Not Reported
Notice of Intent #:	R046492	Date Received:	04-JAN-02
Diameter:	2	Casing Depth:	10
Well Completion:	29-NOV-01	Well Owner:	Shane Baisch
Well Type:	Resource Protection	Driller #:	Not Reported
Static Level:	0	Flow Rate (GPM):	0
Flow Type:	Not Reported	PSI:	0
Well Test:	Not Reported	Water Reclamation #:	9

Z1295
NNE
1/2 - 1 Mile
Higher

WA WELLS WALOG1000305094

Database:	Ecology Well Logs	Well Log ID:	386217
Well Tag:	Not Reported	Project Tag:	Not Reported
Notice of Intent #:	A053657	Date Received:	04-JAN-02
Diameter:	2	Casing Depth:	10
Well Completion:	29-NOV-01	Well Owner:	Shane Baisch
Well Type:	Decommissioning	Driller #:	Not Reported
Static Level:	0	Flow Rate (GPM):	0
Flow Type:	Not Reported	PSI:	0
Well Test:	Not Reported	Water Reclamation #:	9

Z1296
NNE
1/2 - 1 Mile
Higher

WA WELLS WALOG1000316515

Database:	Ecology Well Logs	Well Log ID:	399238
Well Tag:	Not Reported	Project Tag:	Not Reported
Notice of Intent #:	A053773	Date Received:	24-JUL-01
Diameter:	0	Casing Depth:	12
Well Completion:	17-MAY-01	Well Owner:	Environmental Assoc.
Well Type:	Decommissioning	Driller #:	Not Reported
Static Level:	0	Flow Rate (GPM):	0
Flow Type:	Not Reported	PSI:	0
Well Test:	Not Reported	Water Reclamation #:	9

GEOCHECK® - PHYSICAL SETTING SOURCE MAP FINDINGS

Map ID
Direction
Distance
Elevation

Database EDR ID Number

Z1297

NNE

**1/2 - 1 Mile
Higher**

WA WELLS

WALOG1000305092

Database: Ecology Well Logs
Well Tag: Not Reported
Notice of Intent #: A053657
Diameter: 2
Well Completion: 29-NOV-01
Well Type: Decommissioning
Static Level: 0
Flow Type: Not Reported
Well Test: Not Reported

Well Log ID: 386215
Project Tag: Not Reported
Date Received: 04-JAN-02
Casing Depth: 10
Well Owner: Shane Baisch
Driller #: Not Reported
Flow Rate (GPM): 0
PSI: 0
Water Reclamation #: 9

Z1298

NNE

**1/2 - 1 Mile
Higher**

WA WELLS

WALOG1000305093

Database: Ecology Well Logs
Well Tag: Not Reported
Notice of Intent #: A053657
Diameter: 2
Well Completion: 29-NOV-01
Well Type: Decommissioning
Static Level: 0
Flow Type: Not Reported
Well Test: Not Reported

Well Log ID: 386216
Project Tag: Not Reported
Date Received: 04-JAN-02
Casing Depth: 10
Well Owner: Shane Baisch
Driller #: Not Reported
Flow Rate (GPM): 0
PSI: 0
Water Reclamation #: 9

Z1299

NNE

**1/2 - 1 Mile
Higher**

WA WELLS

WALOG1000355252

Database: Ecology Well Logs
Well Tag: Not Reported
Notice of Intent #: A084830
Diameter: 0
Well Completion: 15-OCT-05
Well Type: Decommissioning
Static Level: 0
Flow Type: Not Reported
Well Test: Not Reported

Well Log ID: 450399
Project Tag: Not Reported
Date Received: 21-JUN-06
Casing Depth: 16
Well Owner: Safeway - Kent
Driller #: Not Reported
Flow Rate (GPM): 0
PSI: 0
Water Reclamation #: 9

Z1300

NNE

**1/2 - 1 Mile
Higher**

WA WELLS

WALOG1000355253

Database: Ecology Well Logs
Well Tag: Not Reported
Notice of Intent #: A084830
Diameter: 0

Well Log ID: 450401
Project Tag: Not Reported
Date Received: 21-JUN-06
Casing Depth: 16

GEOCHECK® - PHYSICAL SETTING SOURCE MAP FINDINGS

Well Completion:	15-OCT-05	Well Owner:	Safeway - Kent
Well Type:	Decommissioning	Driller #:	Not Reported
Static Level:	0	Flow Rate (GPM):	0
Flow Type:	Not Reported	PSI:	0
Well Test:	Not Reported	Water Reclamation #:	9

Z1301
NNE
1/2 - 1 Mile
Higher

WA WELLS WALOG1000323000

Database:	Ecology Well Logs	Well Log ID:	406158
Well Tag:	Not Reported	Project Tag:	Not Reported
Notice of Intent #:	E002328	Date Received:	14-APR-05
Diameter:	2	Casing Depth:	12
Well Completion:	17-MAR-04	Well Owner:	Kevork Derbedrossian
Well Type:	Resource Protection	Driller #:	Not Reported
Static Level:	0	Flow Rate (GPM):	0
Flow Type:	Not Reported	PSI:	0
Well Test:	Not Reported	Water Reclamation #:	9

Z1302
NNE
1/2 - 1 Mile
Higher

WA WELLS WALOG1000355251

Database:	Ecology Well Logs	Well Log ID:	450397
Well Tag:	Not Reported	Project Tag:	Not Reported
Notice of Intent #:	A084830	Date Received:	21-JUN-06
Diameter:	0	Casing Depth:	20
Well Completion:	15-OCT-05	Well Owner:	Safeway - Kent
Well Type:	Decommissioning	Driller #:	Not Reported
Static Level:	0	Flow Rate (GPM):	0
Flow Type:	Not Reported	PSI:	0
Well Test:	Not Reported	Water Reclamation #:	9

Z1303
NNE
1/2 - 1 Mile
Higher

WA WELLS WALOG1000355256

Database:	Ecology Well Logs	Well Log ID:	450405
Well Tag:	Not Reported	Project Tag:	Not Reported
Notice of Intent #:	A084830	Date Received:	21-JUN-06
Diameter:	0	Casing Depth:	16
Well Completion:	15-OCT-05	Well Owner:	Safeway - Kent
Well Type:	Decommissioning	Driller #:	Not Reported
Static Level:	0	Flow Rate (GPM):	0
Flow Type:	Not Reported	PSI:	0
Well Test:	Not Reported	Water Reclamation #:	9

GEOCHECK® - PHYSICAL SETTING SOURCE MAP FINDINGS

Map ID
Direction
Distance
Elevation

Database EDR ID Number

Z1304
NNE
1/2 - 1 Mile
Higher

WA WELLS WALOG1000355257

Database: Ecology Well Logs
Well Tag: Not Reported
Notice of Intent #: E003178
Diameter: 0
Well Completion: 15-OCT-05
Well Type: Resource Protection
Static Level: 0
Flow Type: Not Reported
Well Test: Not Reported

Well Log ID: 450407
Project Tag: Not Reported
Date Received: 21-JUN-06
Casing Depth: 20
Well Owner: Safeway - Kent
Driller #: Not Reported
Flow Rate (GPM): 0
PSI: 0
Water Reclamation #: 9

Z1305
NNE
1/2 - 1 Mile
Higher

WA WELLS WALOG1000355254

Database: Ecology Well Logs
Well Tag: Not Reported
Notice of Intent #: A084830
Diameter: 0
Well Completion: 15-OCT-05
Well Type: Decommissioning
Static Level: 0
Flow Type: Not Reported
Well Test: Not Reported

Well Log ID: 450402
Project Tag: Not Reported
Date Received: 21-JUN-06
Casing Depth: 16
Well Owner: Safeway - Kent
Driller #: Not Reported
Flow Rate (GPM): 0
PSI: 0
Water Reclamation #: 9

Z1306
NNE
1/2 - 1 Mile
Higher

WA WELLS WALOG1000355255

Database: Ecology Well Logs
Well Tag: Not Reported
Notice of Intent #: A084830
Diameter: 0
Well Completion: 15-OCT-05
Well Type: Decommissioning
Static Level: 0
Flow Type: Not Reported
Well Test: Not Reported

Well Log ID: 450403
Project Tag: Not Reported
Date Received: 21-JUN-06
Casing Depth: 16
Well Owner: Safeway - Kent
Driller #: Not Reported
Flow Rate (GPM): 0
PSI: 0
Water Reclamation #: 9

Z1307
NNE
1/2 - 1 Mile
Higher

WA WELLS WALOG1000322994

Database: Ecology Well Logs
Well Tag: Not Reported
Notice of Intent #: A068641
Diameter: 2

Well Log ID: 406152
Project Tag: Not Reported
Date Received: 14-APR-05
Casing Depth: 12

GEOCHECK® - PHYSICAL SETTING SOURCE MAP FINDINGS

Well Completion:	14-MAR-04	Well Owner:	Kevork Derbedrossian
Well Type:	Decommissioning	Driller #:	Not Reported
Static Level:	0	Flow Rate (GPM):	0
Flow Type:	Not Reported	PSI:	0
Well Test:	Not Reported	Water Reclamation #:	9

Z1308
NNE
1/2 - 1 Mile
Higher

WA WELLS WALOG1000322995

Database:	Ecology Well Logs	Well Log ID:	406153
Well Tag:	Not Reported	Project Tag:	Not Reported
Notice of Intent #:	A068641	Date Received:	14-APR-05
Diameter:	2	Casing Depth:	12
Well Completion:	14-MAR-04	Well Owner:	Kevork Derbedrossian
Well Type:	Decommissioning	Driller #:	Not Reported
Static Level:	0	Flow Rate (GPM):	0
Flow Type:	Not Reported	PSI:	0
Well Test:	Not Reported	Water Reclamation #:	9

Z1309
NNE
1/2 - 1 Mile
Higher

WA WELLS WALOG1000321977

Database:	Ecology Well Logs	Well Log ID:	405078
Well Tag:	Not Reported	Project Tag:	Not Reported
Notice of Intent #:	S024358	Date Received:	15-APR-05
Diameter:	0	Casing Depth:	60
Well Completion:	06-APR-05	Well Owner:	Pape - Kent
Well Type:	Resource Protection	Driller #:	Not Reported
Static Level:	0	Flow Rate (GPM):	0
Flow Type:	Not Reported	PSI:	0
Well Test:	Not Reported	Water Reclamation #:	9

Z1310
NNE
1/2 - 1 Mile
Higher

WA WELLS WALOG1000322993

Database:	Ecology Well Logs	Well Log ID:	406151
Well Tag:	Not Reported	Project Tag:	Not Reported
Notice of Intent #:	A068641	Date Received:	14-APR-05
Diameter:	2	Casing Depth:	12
Well Completion:	14-MAR-04	Well Owner:	Kevork Derbedrossian
Well Type:	Decommissioning	Driller #:	Not Reported
Static Level:	0	Flow Rate (GPM):	0
Flow Type:	Not Reported	PSI:	0
Well Test:	Not Reported	Water Reclamation #:	9

GEOCHECK® - PHYSICAL SETTING SOURCE MAP FINDINGS

Map ID
Direction
Distance
Elevation

Database EDR ID Number

Z1311
NNE
1/2 - 1 Mile
Higher

WA WELLS WALOG1000322998

Database:	Ecology Well Logs	Well Log ID:	406156
Well Tag:	Not Reported	Project Tag:	Not Reported
Notice of Intent #:	E002328	Date Received:	14-APR-05
Diameter:	2	Casing Depth:	12
Well Completion:	17-MAR-04	Well Owner:	Kevork Derbedrossian
Well Type:	Resource Protection	Driller #:	Not Reported
Static Level:	0	Flow Rate (GPM):	0
Flow Type:	Not Reported	PSI:	0
Well Test:	Not Reported	Water Reclamation #:	9

Z1312
NNE
1/2 - 1 Mile
Higher

WA WELLS WALOG1000322999

Database:	Ecology Well Logs	Well Log ID:	406157
Well Tag:	Not Reported	Project Tag:	Not Reported
Notice of Intent #:	E002328	Date Received:	14-APR-05
Diameter:	2	Casing Depth:	12
Well Completion:	17-MAR-04	Well Owner:	Kevork Derbedrossian
Well Type:	Resource Protection	Driller #:	Not Reported
Static Level:	0	Flow Rate (GPM):	0
Flow Type:	Not Reported	PSI:	0
Well Test:	Not Reported	Water Reclamation #:	9

Z1313
NNE
1/2 - 1 Mile
Higher

WA WELLS WALOG1000322996

Database:	Ecology Well Logs	Well Log ID:	406154
Well Tag:	Not Reported	Project Tag:	Not Reported
Notice of Intent #:	A068641	Date Received:	14-APR-05
Diameter:	2	Casing Depth:	12
Well Completion:	14-MAR-04	Well Owner:	Kevork Derbedrossian
Well Type:	Decommisioning	Driller #:	Not Reported
Static Level:	0	Flow Rate (GPM):	0
Flow Type:	Not Reported	PSI:	0
Well Test:	Not Reported	Water Reclamation #:	9

Z1314
NNE
1/2 - 1 Mile
Higher

WA WELLS WALOG1000322997

Database:	Ecology Well Logs	Well Log ID:	406155
Well Tag:	Not Reported	Project Tag:	Not Reported
Notice of Intent #:	E002328	Date Received:	14-APR-05
Diameter:	2	Casing Depth:	12

GEOCHECK® - PHYSICAL SETTING SOURCE MAP FINDINGS

Well Completion:	17-MAR-04	Well Owner:	Kevork Derbedrossian
Well Type:	Resource Protection	Driller #:	Not Reported
Static Level:	0	Flow Rate (GPM):	0
Flow Type:	Not Reported	PSI:	0
Well Test:	Not Reported	Water Reclamation #:	9

Z1315
NNE
1/2 - 1 Mile
Higher

WA WELLS WALOG1000296436

Database:	Ecology Well Logs	Well Log ID:	377048
Well Tag:	Not Reported	Project Tag:	Not Reported
Notice of Intent #:	A069502	Date Received:	19-MAR-04
Diameter:	1.5	Casing Depth:	8
Well Completion:	22-DEC-03	Well Owner:	Jack Knudtsen
Well Type:	Decommisioning	Driller #:	Not Reported
Static Level:	0	Flow Rate (GPM):	0
Flow Type:	Not Reported	PSI:	0
Well Test:	Not Reported	Water Reclamation #:	9

Z1316
NNE
1/2 - 1 Mile
Higher

WA WELLS WALOG1000276939

Database:	Ecology Well Logs	Well Log ID:	354201
Well Tag:	Not Reported	Project Tag:	Not Reported
Notice of Intent #:	A067749	Date Received:	18-FEB-03
Diameter:	2	Casing Depth:	12
Well Completion:	11-NOV-02	Well Owner:	Dick Thompson
Well Type:	Decommisioning	Driller #:	Not Reported
Static Level:	0	Flow Rate (GPM):	0
Flow Type:	Not Reported	PSI:	0
Well Test:	Not Reported	Water Reclamation #:	9

Z1317
NNE
1/2 - 1 Mile
Higher

WA WELLS WALOG1000276940

Database:	Ecology Well Logs	Well Log ID:	354202
Well Tag:	Not Reported	Project Tag:	Not Reported
Notice of Intent #:	A067749	Date Received:	18-FEB-03
Diameter:	2	Casing Depth:	12
Well Completion:	11-NOV-02	Well Owner:	Dick Thompson
Well Type:	Decommisioning	Driller #:	Not Reported
Static Level:	0	Flow Rate (GPM):	0
Flow Type:	Not Reported	PSI:	0
Well Test:	Not Reported	Water Reclamation #:	9

GEOCHECK® - PHYSICAL SETTING SOURCE MAP FINDINGS

Map ID
Direction
Distance
Elevation

Database EDR ID Number

Z1318
NNE
1/2 - 1 Mile
Higher

WA WELLS WALOG1000276937

Database: Ecology Well Logs
Well Tag: Not Reported
Notice of Intent #: E002033
Diameter: 2
Well Completion: 11-NOV-02
Well Type: Resource Protection
Static Level: 0
Flow Type: Not Reported
Well Test: Not Reported

Well Log ID: 354199
Project Tag: Not Reported
Date Received: 18-FEB-03
Casing Depth: 12
Well Owner: Dick Thompson
Driller #: Not Reported
Flow Rate (GPM): 0
PSI: 0
Water Reclamation #: 9

Z1319
NNE
1/2 - 1 Mile
Higher

WA WELLS WALOG1000276938

Database: Ecology Well Logs
Well Tag: Not Reported
Notice of Intent #: A067749
Diameter: 2
Well Completion: 11-NOV-02
Well Type: Decommissioning
Static Level: 0
Flow Type: Not Reported
Well Test: Not Reported

Well Log ID: 354200
Project Tag: Not Reported
Date Received: 18-FEB-03
Casing Depth: 12
Well Owner: Dick Thompson
Driller #: Not Reported
Flow Rate (GPM): 0
PSI: 0
Water Reclamation #: 9

Z1320
NNE
1/2 - 1 Mile
Higher

WA WELLS WALOG1000276943

Database: Ecology Well Logs
Well Tag: Not Reported
Notice of Intent #: A067749
Diameter: 2
Well Completion: 11-NOV-02
Well Type: Decommissioning
Static Level: 0
Flow Type: Not Reported
Well Test: Not Reported

Well Log ID: 354205
Project Tag: Not Reported
Date Received: 18-FEB-03
Casing Depth: 12
Well Owner: Dick Thompson
Driller #: Not Reported
Flow Rate (GPM): 0
PSI: 0
Water Reclamation #: 9

Z1321
NNE
1/2 - 1 Mile
Higher

WA WELLS WALOG1000276944

Database: Ecology Well Logs
Well Tag: Not Reported
Notice of Intent #: A067749
Diameter: 2

Well Log ID: 354206
Project Tag: Not Reported
Date Received: 18-FEB-03
Casing Depth: 12

GEOCHECK® - PHYSICAL SETTING SOURCE MAP FINDINGS

Well Completion:	11-NOV-02	Well Owner:	Dick Thompson
Well Type:	Decommisioning	Driller #:	Not Reported
Static Level:	0	Flow Rate (GPM):	0
Flow Type:	Not Reported	PSI:	0
Well Test:	Not Reported	Water Reclamation #:	9

Z1322
NNE
1/2 - 1 Mile
Higher

WA WELLS WALOG1000276941

Database:	Ecology Well Logs	Well Log ID:	354203
Well Tag:	Not Reported	Project Tag:	Not Reported
Notice of Intent #:	A067749	Date Received:	18-FEB-03
Diameter:	2	Casing Depth:	12
Well Completion:	11-NOV-02	Well Owner:	Dick Thompson
Well Type:	Decommisioning	Driller #:	Not Reported
Static Level:	0	Flow Rate (GPM):	0
Flow Type:	Not Reported	PSI:	0
Well Test:	Not Reported	Water Reclamation #:	9

Z1323
NNE
1/2 - 1 Mile
Higher

WA WELLS WALOG1000276942

Database:	Ecology Well Logs	Well Log ID:	354204
Well Tag:	Not Reported	Project Tag:	Not Reported
Notice of Intent #:	A067749	Date Received:	18-FEB-03
Diameter:	2	Casing Depth:	12
Well Completion:	11-NOV-02	Well Owner:	Dick Thompson
Well Type:	Decommisioning	Driller #:	Not Reported
Static Level:	0	Flow Rate (GPM):	0
Flow Type:	Not Reported	PSI:	0
Well Test:	Not Reported	Water Reclamation #:	9

Z1324
NNE
1/2 - 1 Mile
Higher

WA WELLS WALOG1000276931

Database:	Ecology Well Logs	Well Log ID:	354193
Well Tag:	Not Reported	Project Tag:	Not Reported
Notice of Intent #:	E002033	Date Received:	18-FEB-03
Diameter:	2	Casing Depth:	12
Well Completion:	11-NOV-02	Well Owner:	Dick Thompson
Well Type:	Resource Protection	Driller #:	Not Reported
Static Level:	0	Flow Rate (GPM):	0
Flow Type:	Not Reported	PSI:	0
Well Test:	Not Reported	Water Reclamation #:	9

GEOCHECK® - PHYSICAL SETTING SOURCE MAP FINDINGS

Map ID
Direction
Distance
Elevation

Database EDR ID Number

Z1325

NNE

**1/2 - 1 Mile
Higher**

WA WELLS WALOG1000276932

Database: Ecology Well Logs
Well Tag: Not Reported
Notice of Intent #: E002033
Diameter: 2
Well Completion: 11-NOV-02
Well Type: Resource Protection
Static Level: 0
Flow Type: Not Reported
Well Test: Not Reported

Well Log ID: 354194
Project Tag: Not Reported
Date Received: 18-FEB-03
Casing Depth: 12
Well Owner: Dick Thompson
Driller #: Not Reported
Flow Rate (GPM): 0
PSI: 0
Water Reclamation #: 9

Z1326

NNE

**1/2 - 1 Mile
Higher**

WA WELLS WALOG1000244853

Database: Ecology Well Logs
Well Tag: AGR249
Notice of Intent #: R047948
Diameter: 2
Well Completion: 13-NOV-01
Well Type: Resource Protection
Static Level: 0
Flow Type: Not Reported
Well Test: Not Reported

Well Log ID: 318282
Project Tag: Not Reported
Date Received: 07-DEC-01
Casing Depth: 120
Well Owner: City Of Kent
Driller #: Not Reported
Flow Rate (GPM): 0
PSI: 0
Water Reclamation #: 9

Z1327

NNE

**1/2 - 1 Mile
Higher**

WA WELLS WALOG1000244854

Database: Ecology Well Logs
Well Tag: Not Reported
Notice of Intent #: S007805
Diameter: 0
Well Completion: 13-NOV-01
Well Type: Resource Protection
Static Level: 0
Flow Type: Not Reported
Well Test: Not Reported

Well Log ID: 318283
Project Tag: Not Reported
Date Received: 07-DEC-01
Casing Depth: 60
Well Owner: City Of Kent
Driller #: Not Reported
Flow Rate (GPM): 0
PSI: 0
Water Reclamation #: 9

Z1328

NNE

**1/2 - 1 Mile
Higher**

WA WELLS WALOG1000276935

Database: Ecology Well Logs
Well Tag: Not Reported
Notice of Intent #: E002033
Diameter: 2

Well Log ID: 354197
Project Tag: Not Reported
Date Received: 18-FEB-03
Casing Depth: 12

GEOCHECK® - PHYSICAL SETTING SOURCE MAP FINDINGS

Well Completion:	11-NOV-02	Well Owner:	Dick Thompson
Well Type:	Resource Protection	Driller #:	Not Reported
Static Level:	0	Flow Rate (GPM):	0
Flow Type:	Not Reported	PSI:	0
Well Test:	Not Reported	Water Reclamation #:	9

Z1329
NNE
1/2 - 1 Mile
Higher

WA WELLS WALOG1000276936

Database:	Ecology Well Logs	Well Log ID:	354198
Well Tag:	Not Reported	Project Tag:	Not Reported
Notice of Intent #:	E002033	Date Received:	18-FEB-03
Diameter:	2	Casing Depth:	12
Well Completion:	11-NOV-02	Well Owner:	Dick Thompson
Well Type:	Resource Protection	Driller #:	Not Reported
Static Level:	0	Flow Rate (GPM):	0
Flow Type:	Not Reported	PSI:	0
Well Test:	Not Reported	Water Reclamation #:	9

Z1330
NNE
1/2 - 1 Mile
Higher

WA WELLS WALOG1000276933

Database:	Ecology Well Logs	Well Log ID:	354195
Well Tag:	Not Reported	Project Tag:	Not Reported
Notice of Intent #:	E002033	Date Received:	18-FEB-03
Diameter:	2	Casing Depth:	12
Well Completion:	11-NOV-02	Well Owner:	Dick Thompson
Well Type:	Resource Protection	Driller #:	Not Reported
Static Level:	0	Flow Rate (GPM):	0
Flow Type:	Not Reported	PSI:	0
Well Test:	Not Reported	Water Reclamation #:	9

Z1331
NNE
1/2 - 1 Mile
Higher

WA WELLS WALOG1000276934

Database:	Ecology Well Logs	Well Log ID:	354196
Well Tag:	Not Reported	Project Tag:	Not Reported
Notice of Intent #:	E002033	Date Received:	18-FEB-03
Diameter:	2	Casing Depth:	12
Well Completion:	11-NOV-02	Well Owner:	Dick Thompson
Well Type:	Resource Protection	Driller #:	Not Reported
Static Level:	0	Flow Rate (GPM):	0
Flow Type:	Not Reported	PSI:	0
Well Test:	Not Reported	Water Reclamation #:	9

GEOCHECK® - PHYSICAL SETTING SOURCE MAP FINDINGS

Map ID
Direction
Distance
Elevation

Database EDR ID Number

Z1332
NNE
1/2 - 1 Mile
Higher

WA WELLS WALOG1000296430

Database: Ecology Well Logs
Well Tag: Not Reported
Notice of Intent #: E004925
Diameter: 1.5
Well Completion: 22-DEC-03
Well Type: Resource Protection
Static Level: 0
Flow Type: Not Reported
Well Test: Not Reported

Well Log ID: 377042
Project Tag: Not Reported
Date Received: 19-MAR-04
Casing Depth: 8
Well Owner: Jack Knudtsen
Driller #: Not Reported
Flow Rate (GPM): 0
PSI: 0
Water Reclamation #: 9

Z1333
NNE
1/2 - 1 Mile
Higher

WA WELLS WALOG1000296431

Database: Ecology Well Logs
Well Tag: Not Reported
Notice of Intent #: A069502
Diameter: 1.5
Well Completion: 22-DEC-03
Well Type: Decommissioning
Static Level: 0
Flow Type: Not Reported
Well Test: Not Reported

Well Log ID: 377043
Project Tag: Not Reported
Date Received: 19-MAR-04
Casing Depth: 12
Well Owner: Jack Knudtsen
Driller #: Not Reported
Flow Rate (GPM): 0
PSI: 0
Water Reclamation #: 9

Z1334
NNE
1/2 - 1 Mile
Higher

WA WELLS WALOG1000296428

Database: Ecology Well Logs
Well Tag: Not Reported
Notice of Intent #: E004925
Diameter: 1.5
Well Completion: 22-DEC-03
Well Type: Resource Protection
Static Level: 0
Flow Type: Not Reported
Well Test: Not Reported

Well Log ID: 377040
Project Tag: Not Reported
Date Received: 19-MAR-04
Casing Depth: 8
Well Owner: Jack Knudtsen
Driller #: Not Reported
Flow Rate (GPM): 0
PSI: 0
Water Reclamation #: 9

Z1335
NNE
1/2 - 1 Mile
Higher

WA WELLS WALOG1000296429

Database: Ecology Well Logs
Well Tag: Not Reported
Notice of Intent #: E004925
Diameter: 1.5

Well Log ID: 377041
Project Tag: Not Reported
Date Received: 19-MAR-04
Casing Depth: 8

GEOCHECK® - PHYSICAL SETTING SOURCE MAP FINDINGS

Well Completion:	22-DEC-03	Well Owner:	Jack Knudtsen
Well Type:	Resource Protection	Driller #:	Not Reported
Static Level:	0	Flow Rate (GPM):	0
Flow Type:	Not Reported	PSI:	0
Well Test:	Not Reported	Water Reclamation #:	9

Z1336
NNE
1/2 - 1 Mile
Higher

WA WELLS WALOG1000296434

Database:	Ecology Well Logs	Well Log ID:	377046
Well Tag:	Not Reported	Project Tag:	Not Reported
Notice of Intent #:	A069502	Date Received:	19-MAR-04
Diameter:	1.5	Casing Depth:	12
Well Completion:	22-DEC-03	Well Owner:	Jack Knudtsen
Well Type:	Decommisioning	Driller #:	Not Reported
Static Level:	0	Flow Rate (GPM):	0
Flow Type:	Not Reported	PSI:	0
Well Test:	Not Reported	Water Reclamation #:	9

Z1337
NNE
1/2 - 1 Mile
Higher

WA WELLS WALOG1000296435

Database:	Ecology Well Logs	Well Log ID:	377047
Well Tag:	Not Reported	Project Tag:	Not Reported
Notice of Intent #:	A069502	Date Received:	19-MAR-04
Diameter:	1.5	Casing Depth:	8
Well Completion:	22-DEC-03	Well Owner:	Jack Knudtsen
Well Type:	Decommisioning	Driller #:	Not Reported
Static Level:	0	Flow Rate (GPM):	0
Flow Type:	Not Reported	PSI:	0
Well Test:	Not Reported	Water Reclamation #:	9

Z1338
NNE
1/2 - 1 Mile
Higher

WA WELLS WALOG1000296432

Database:	Ecology Well Logs	Well Log ID:	377044
Well Tag:	Not Reported	Project Tag:	Not Reported
Notice of Intent #:	A069502	Date Received:	19-MAR-04
Diameter:	1.5	Casing Depth:	12
Well Completion:	22-DEC-03	Well Owner:	Jack Knudtsen
Well Type:	Decommisioning	Driller #:	Not Reported
Static Level:	0	Flow Rate (GPM):	0
Flow Type:	Not Reported	PSI:	0
Well Test:	Not Reported	Water Reclamation #:	9

GEOCHECK® - PHYSICAL SETTING SOURCE MAP FINDINGS

Map ID
Direction
Distance
Elevation

Database EDR ID Number

Z1339

NNE

**1/2 - 1 Mile
Higher**

WA WELLS WALOG1000296433

Database: Ecology Well Logs
Well Tag: Not Reported
Notice of Intent #: A069502
Diameter: 1.5
Well Completion: 22-DEC-03
Well Type: Decommissioning
Static Level: 0
Flow Type: Not Reported
Well Test: Not Reported

Well Log ID: 377045
Project Tag: Not Reported
Date Received: 19-MAR-04
Casing Depth: 12
Well Owner: Jack Knudtsen
Driller #: Not Reported
Flow Rate (GPM): 0
PSI: 0
Water Reclamation #: 9

Z1340

NNE

**1/2 - 1 Mile
Higher**

WA WELLS WALOG1000294122

Database: Ecology Well Logs
Well Tag: Not Reported
Notice of Intent #: A068579
Diameter: 2
Well Completion: 04-NOV-03
Well Type: Decommissioning
Static Level: 0
Flow Type: Not Reported
Well Test: Not Reported

Well Log ID: 374602
Project Tag: Not Reported
Date Received: 21-JAN-04
Casing Depth: 12
Well Owner: Jack Knudtsen
Driller #: Not Reported
Flow Rate (GPM): 0
PSI: 0
Water Reclamation #: 9

Z1341

NNE

**1/2 - 1 Mile
Higher**

WA WELLS WALOG1000294123

Database: Ecology Well Logs
Well Tag: Not Reported
Notice of Intent #: A068579
Diameter: 2
Well Completion: 04-NOV-03
Well Type: Decommissioning
Static Level: 0
Flow Type: Not Reported
Well Test: Not Reported

Well Log ID: 374603
Project Tag: Not Reported
Date Received: 21-JAN-04
Casing Depth: 8
Well Owner: Jack Knudtsen
Driller #: Not Reported
Flow Rate (GPM): 0
PSI: 0
Water Reclamation #: 9

Z1342

NNE

**1/2 - 1 Mile
Higher**

WA WELLS WALOG1000294120

Database: Ecology Well Logs
Well Tag: Not Reported
Notice of Intent #: E004907
Diameter: 2

Well Log ID: 374600
Project Tag: Not Reported
Date Received: 21-JAN-04
Casing Depth: 12

GEOCHECK® - PHYSICAL SETTING SOURCE MAP FINDINGS

Well Completion:	04-NOV-03	Well Owner:	Jack Knudtsen
Well Type:	Resource Protection	Driller #:	Not Reported
Static Level:	0	Flow Rate (GPM):	0
Flow Type:	Not Reported	PSI:	0
Well Test:	Not Reported	Water Reclamation #:	9

Z1343
NNE
1/2 - 1 Mile
Higher

WA WELLS WALOG1000294121

Database:	Ecology Well Logs	Well Log ID:	374601
Well Tag:	Not Reported	Project Tag:	Not Reported
Notice of Intent #:	E004907	Date Received:	21-JAN-04
Diameter:	2	Casing Depth:	8
Well Completion:	04-NOV-03	Well Owner:	Jack Knudtsen
Well Type:	Resource Protection	Driller #:	Not Reported
Static Level:	0	Flow Rate (GPM):	0
Flow Type:	Not Reported	PSI:	0
Well Test:	Not Reported	Water Reclamation #:	9

Z1344
NNE
1/2 - 1 Mile
Higher

WA WELLS WALOG1000296426

Database:	Ecology Well Logs	Well Log ID:	377038
Well Tag:	Not Reported	Project Tag:	Not Reported
Notice of Intent #:	E004925	Date Received:	19-MAR-04
Diameter:	1.5	Casing Depth:	12
Well Completion:	22-DEC-03	Well Owner:	Jack Knudtsen
Well Type:	Resource Protection	Driller #:	Not Reported
Static Level:	0	Flow Rate (GPM):	0
Flow Type:	Not Reported	PSI:	0
Well Test:	Not Reported	Water Reclamation #:	9

Z1345
NNE
1/2 - 1 Mile
Higher

WA WELLS WALOG1000296427

Database:	Ecology Well Logs	Well Log ID:	377039
Well Tag:	Not Reported	Project Tag:	Not Reported
Notice of Intent #:	E004925	Date Received:	19-MAR-04
Diameter:	1.5	Casing Depth:	12
Well Completion:	22-DEC-03	Well Owner:	Jack Knudtsen
Well Type:	Resource Protection	Driller #:	Not Reported
Static Level:	0	Flow Rate (GPM):	0
Flow Type:	Not Reported	PSI:	0
Well Test:	Not Reported	Water Reclamation #:	9

GEOCHECK® - PHYSICAL SETTING SOURCE MAP FINDINGS

Map ID
Direction
Distance
Elevation

Database EDR ID Number

Z1346
NNE
1/2 - 1 Mile
Higher

WA WELLS WALOG1000296424

Database: Ecology Well Logs
Well Tag: Not Reported
Notice of Intent #: E004925
Diameter: 1.5
Well Completion: 22-DEC-03
Well Type: Resource Protection
Static Level: 0
Flow Type: Not Reported
Well Test: Not Reported

Well Log ID: 377036
Project Tag: Not Reported
Date Received: 19-MAR-04
Casing Depth: 12
Well Owner: Jack Knudtsen
Driller #: Not Reported
Flow Rate (GPM): 0
PSI: 0
Water Reclamation #: 9

Z1347
NNE
1/2 - 1 Mile
Higher

WA WELLS WALOG1000296425

Database: Ecology Well Logs
Well Tag: Not Reported
Notice of Intent #: E004925
Diameter: 1.5
Well Completion: 22-DEC-03
Well Type: Resource Protection
Static Level: 0
Flow Type: Not Reported
Well Test: Not Reported

Well Log ID: 377037
Project Tag: Not Reported
Date Received: 19-MAR-04
Casing Depth: 12
Well Owner: Jack Knudtsen
Driller #: Not Reported
Flow Rate (GPM): 0
PSI: 0
Water Reclamation #: 9

Z1348
NNE
1/2 - 1 Mile
Higher

WA WELLS WALOG1000355258

Database: Ecology Well Logs
Well Tag: Not Reported
Notice of Intent #: E003178
Diameter: 0
Well Completion: 15-OCT-05
Well Type: Resource Protection
Static Level: 0
Flow Type: Not Reported
Well Test: Not Reported

Well Log ID: 450409
Project Tag: Not Reported
Date Received: 21-JUN-06
Casing Depth: 16
Well Owner: Safeway - Kent
Driller #: Not Reported
Flow Rate (GPM): 0
PSI: 0
Water Reclamation #: 9

Z1349
NNE
1/2 - 1 Mile
Higher

WA WELLS WALOG1000423356

Database: Ecology Well Logs
Well Tag: Not Reported
Notice of Intent #: A134224
Diameter: 0

Well Log ID: 546950
Project Tag: Not Reported
Date Received: 09-JUL-08
Casing Depth: 4.5

GEOCHECK® - PHYSICAL SETTING SOURCE MAP FINDINGS

Well Completion:	23-JUN-08		
Well Owner:	T And I Properties Llc Farallon Consulting Llc		
Well Type:	Decommisioning	Driller #:	Not Reported
Static Level:	0	Flow Rate (GPM):	0
Flow Type:	Not Reported	PSI:	0
Well Test:	Not Reported	Water Reclamation #:	9

Z1350

NNE

1/2 - 1 Mile
Higher

WA WELLS

WALOG1000432667

Database:	Ecology Well Logs	Well Log ID:	559705
Well Tag:	APE177	Project Tag:	Not Reported
Notice of Intent #:	R065341	Date Received:	05-AUG-08
Diameter:	8.25	Casing Depth:	15
Well Completion:	08-JUL-08		
Well Owner:	T And I Properties Llc Farallon Consulting Llc		
Well Type:	Resource Protection	Driller #:	Not Reported
Static Level:	0	Flow Rate (GPM):	0
Flow Type:	Not Reported	PSI:	0
Well Test:	Not Reported	Water Reclamation #:	9

Z1351

NNE

1/2 - 1 Mile
Higher

WA WELLS

WALOG1000423354

Database:	Ecology Well Logs	Well Log ID:	546948
Well Tag:	Not Reported	Project Tag:	Not Reported
Notice of Intent #:	A134257	Date Received:	09-JUL-08
Diameter:	0	Casing Depth:	12
Well Completion:	24-JUN-08		
Well Owner:	T And I Properties Llc Farallon Consulting Llc		
Well Type:	Decommisioning	Driller #:	Not Reported
Static Level:	0	Flow Rate (GPM):	0
Flow Type:	Not Reported	PSI:	0
Well Test:	Not Reported	Water Reclamation #:	9

Z1352

NNE

1/2 - 1 Mile
Higher

WA WELLS

WALOG1000423355

Database:	Ecology Well Logs	Well Log ID:	546949
Well Tag:	Not Reported	Project Tag:	Not Reported
Notice of Intent #:	S024686	Date Received:	09-JUL-08
Diameter:	0	Casing Depth:	4.5
Well Completion:	29-JUN-08	Well Owner:	T And I Prop Llc Farallon Consulting Llc
Well Type:	Resource Protection	Driller #:	Not Reported
Static Level:	0	Flow Rate (GPM):	0
Flow Type:	Not Reported	PSI:	0
Well Test:	Not Reported	Water Reclamation #:	9

GEOCHECK® - PHYSICAL SETTING SOURCE MAP FINDINGS

Map ID
Direction
Distance
Elevation

Database EDR ID Number

Z1353

NNE

1/2 - 1 Mile
Higher

WA WELLS WALOG1000454792

Database:	Ecology Well Logs	Well Log ID:	589641
Well Tag:	Not Reported	Project Tag:	Not Reported
Notice of Intent #:	AE05819	Date Received:	20-MAY-09
Diameter:	1.5	Casing Depth:	15
Well Completion:	12-MAY-09	Well Owner:	Mountain Investments Llc Adapt Engineering
Well Type:	Decommissioning	Driller #:	Not Reported
Static Level:	0	Flow Rate (GPM):	0
Flow Type:	Not Reported	PSI:	0
Well Test:	Not Reported	Water Reclamation #:	9

Z1354

NNE

1/2 - 1 Mile
Higher

WA WELLS WALOG1000454793

Database:	Ecology Well Logs	Well Log ID:	589643
Well Tag:	Not Reported	Project Tag:	Not Reported
Notice of Intent #:	RE03343	Date Received:	20-MAY-09
Diameter:	1.5	Casing Depth:	15
Well Completion:	12-MAY-09	Well Owner:	Mountain Investments Llc Adapt Engineering
Well Type:	Resource Protection	Driller #:	Not Reported
Static Level:	0	Flow Rate (GPM):	0
Flow Type:	Not Reported	PSI:	0
Well Test:	Not Reported	Water Reclamation #:	9

Z1355

NNE

1/2 - 1 Mile
Higher

WA WELLS WALOG1000432668

Database:	Ecology Well Logs	Well Log ID:	559706
Well Tag:	APE182	Project Tag:	Not Reported
Notice of Intent #:	R065341	Date Received:	05-AUG-08
Diameter:	8.25	Casing Depth:	15
Well Completion:	08-JUL-08		
Well Owner:	T And I Properties Llc Farallon Consulting Llc		
Well Type:	Resource Protection	Driller #:	Not Reported
Static Level:	0	Flow Rate (GPM):	0
Flow Type:	Not Reported	PSI:	0
Well Test:	Not Reported	Water Reclamation #:	9

Z1356

NNE

1/2 - 1 Mile
Higher

WA WELLS WALOG1000432669

Database:	Ecology Well Logs	Well Log ID:	559707
Well Tag:	APE183	Project Tag:	Not Reported
Notice of Intent #:	R065341	Date Received:	05-AUG-08

GEOCHECK® - PHYSICAL SETTING SOURCE MAP FINDINGS

Diameter:	8.25	Casing Depth:	15
Well Completion:	08-JUL-08		
Well Owner:	T And I Properties Llc Farallon Consulting Llc		
Well Type:	Resource Protection	Driller #:	Not Reported
Static Level:	0	Flow Rate (GPM):	0
Flow Type:	Not Reported	PSI:	0
Well Test:	Not Reported	Water Reclamation #:	9

Z1357
NNE
1/2 - 1 Mile
Higher

WA WELLS WALOG1000423348

Database:	Ecology Well Logs	Well Log ID:	546942
Well Tag:	Not Reported	Project Tag:	Not Reported
Notice of Intent #:	A134257	Date Received:	09-JUL-08
Diameter:	0	Casing Depth:	12
Well Completion:	24-JUN-08		
Well Owner:	T And I Properties Llc Farallon Consulting Llc		
Well Type:	Decommissioning	Driller #:	Not Reported
Static Level:	0	Flow Rate (GPM):	0
Flow Type:	Not Reported	PSI:	0
Well Test:	Not Reported	Water Reclamation #:	9

Z1358
NNE
1/2 - 1 Mile
Higher

WA WELLS WALOG1000423349

Database:	Ecology Well Logs	Well Log ID:	546943
Well Tag:	Not Reported	Project Tag:	Not Reported
Notice of Intent #:	A134257	Date Received:	09-JUL-08
Diameter:	0	Casing Depth:	12
Well Completion:	24-JUN-08		
Well Owner:	T And I Properties Llc Farallon Consulting Llc		
Well Type:	Decommissioning	Driller #:	Not Reported
Static Level:	0	Flow Rate (GPM):	0
Flow Type:	Not Reported	PSI:	0
Well Test:	Not Reported	Water Reclamation #:	9

Z1359
NNE
1/2 - 1 Mile
Higher

WA WELLS WALOG1000423346

Database:	Ecology Well Logs	Well Log ID:	546940
Well Tag:	Not Reported	Project Tag:	Not Reported
Notice of Intent #:	E007478	Date Received:	09-JUL-08
Diameter:	2	Casing Depth:	12
Well Completion:	24-JUN-08		
Well Owner:	T And I Properties Llc Farallon Consulting Llc		
Well Type:	Resource Protection	Driller #:	Not Reported
Static Level:	0	Flow Rate (GPM):	0
Flow Type:	Not Reported	PSI:	0
Well Test:	Not Reported	Water Reclamation #:	9

GEOCHECK® - PHYSICAL SETTING SOURCE MAP FINDINGS

Map ID
Direction
Distance
Elevation

Database EDR ID Number

Z1360

NNE

**1/2 - 1 Mile
Higher**

WA WELLS WALOG1000423347

Database:	Ecology Well Logs	Well Log ID:	546941
Well Tag:	Not Reported	Project Tag:	Not Reported
Notice of Intent #:	A134257	Date Received:	09-JUL-08
Diameter:	0	Casing Depth:	12
Well Completion:	24-JUN-08		
Well Owner:	T And I Properties Llc Farallon Consulting Llc		
Well Type:	Decommisioning	Driller #:	Not Reported
Static Level:	0	Flow Rate (GPM):	0
Flow Type:	Not Reported	PSI:	0
Well Test:	Not Reported	Water Reclamation #:	9

Z1361

NNE

**1/2 - 1 Mile
Higher**

WA WELLS WALOG1000423352

Database:	Ecology Well Logs	Well Log ID:	546946
Well Tag:	Not Reported	Project Tag:	Not Reported
Notice of Intent #:	A134257	Date Received:	09-JUL-08
Diameter:	0	Casing Depth:	12
Well Completion:	24-JUN-08		
Well Owner:	T And I Properties Llc Farallon Consulting Llc		
Well Type:	Decommisioning	Driller #:	Not Reported
Static Level:	0	Flow Rate (GPM):	0
Flow Type:	Not Reported	PSI:	0
Well Test:	Not Reported	Water Reclamation #:	9

Z1362

NNE

**1/2 - 1 Mile
Higher**

WA WELLS WALOG1000423353

Database:	Ecology Well Logs	Well Log ID:	546947
Well Tag:	Not Reported	Project Tag:	Not Reported
Notice of Intent #:	A134257	Date Received:	09-JUL-08
Diameter:	0	Casing Depth:	12
Well Completion:	24-JUN-08		
Well Owner:	T And I Properties Llc Farallon Consulting Llc		
Well Type:	Decommisioning	Driller #:	Not Reported
Static Level:	0	Flow Rate (GPM):	0
Flow Type:	Not Reported	PSI:	0
Well Test:	Not Reported	Water Reclamation #:	9

GEOCHECK® - PHYSICAL SETTING SOURCE MAP FINDINGS

Map ID
Direction
Distance
Elevation

Database EDR ID Number

Z1363
NNE
1/2 - 1 Mile
Higher

WA WELLS WALOG1000423350

Database:	Ecology Well Logs	Well Log ID:	546944
Well Tag:	Not Reported	Project Tag:	Not Reported
Notice of Intent #:	A134257	Date Received:	09-JUL-08
Diameter:	0	Casing Depth:	12
Well Completion:	24-JUN-08		
Well Owner:	T And I Properties Llc Farallon Consulting Llc		
Well Type:	Decommissioning	Driller #:	Not Reported
Static Level:	0	Flow Rate (GPM):	0
Flow Type:	Not Reported	PSI:	0
Well Test:	Not Reported	Water Reclamation #:	9

Z1364
NNE
1/2 - 1 Mile
Higher

WA WELLS WALOG1000423351

Database:	Ecology Well Logs	Well Log ID:	546945
Well Tag:	Not Reported	Project Tag:	Not Reported
Notice of Intent #:	A134257	Date Received:	09-JUL-08
Diameter:	0	Casing Depth:	12
Well Completion:	24-JUN-08		
Well Owner:	T And I Properties Llc Farallon Consulting Llc		
Well Type:	Decommissioning	Driller #:	Not Reported
Static Level:	0	Flow Rate (GPM):	0
Flow Type:	Not Reported	PSI:	0
Well Test:	Not Reported	Water Reclamation #:	9

Z1365
NNE
1/2 - 1 Mile
Higher

WA WELLS WALOG1000732638

Database:	Ecology Well Logs	Well Log ID:	1586646
Well Tag:	Not Reported	Project Tag:	wb1
Notice of Intent #:	EE06229	Date Received:	03-SEP-16
Diameter:	2.25	Casing Depth:	12
Well Completion:	04-AUG-16	Well Owner:	Kent Medical Ctr Parking
Well Type:	Resource Protection	Driller #:	3018
Static Level:	96	Flow Rate (GPM):	0
Flow Type:	Static Level	PSI:	0
Well Test:	Not Reported	Water Reclamation #:	9

Z1366
NNE
1/2 - 1 Mile
Higher

WA WELLS WALOG1000732639

Database:	Ecology Well Logs	Well Log ID:	1586647
Well Tag:	Not Reported	Project Tag:	wb4

GEOCHECK® - PHYSICAL SETTING SOURCE MAP FINDINGS

Notice of Intent #:	EE06229	Date Received:	03-SEP-16
Diameter:	2.25	Casing Depth:	12
Well Completion:	04-AUG-16	Well Owner:	Kent Medical Ctr Parking
Well Type:	Resource Protection	Driller #:	3018
Static Level:	89	Flow Rate (GPM):	0
Flow Type:	Static Level	PSI:	0
Well Test:	Not Reported	Water Reclamation #:	9

Z1367
NNE
1/2 - 1 Mile
Higher

WA WELLS WALOG1000732636

Database:	Ecology Well Logs	Well Log ID:	1586644
Well Tag:	Not Reported	Project Tag:	gb3
Notice of Intent #:	AE38717	Date Received:	03-SEP-16
Diameter:	2.25	Casing Depth:	12
Well Completion:	04-AUG-16	Well Owner:	Kent Medical Ctr Parking
Well Type:	Decommisioning	Driller #:	3018
Static Level:	77	Flow Rate (GPM):	0
Flow Type:	Static Level	PSI:	0
Well Test:	Not Reported	Water Reclamation #:	9

Z1368
NNE
1/2 - 1 Mile
Higher

WA WELLS WALOG1000732637

Database:	Ecology Well Logs	Well Log ID:	1586645
Well Tag:	Not Reported	Project Tag:	gb6
Notice of Intent #:	AE38717	Date Received:	03-SEP-16
Diameter:	2.25	Casing Depth:	12
Well Completion:	04-AUG-16	Well Owner:	Kent Medical Ctr Parking
Well Type:	Decommisioning	Driller #:	3018
Static Level:	77	Flow Rate (GPM):	0
Flow Type:	Static Level	PSI:	0
Well Test:	Not Reported	Water Reclamation #:	9

Z1369
NNE
1/2 - 1 Mile
Higher

WA WELLS WALOG1000732642

Database:	Ecology Well Logs	Well Log ID:	1586650
Well Tag:	Not Reported	Project Tag:	wb4
Notice of Intent #:	AE38845	Date Received:	03-SEP-16
Diameter:	2.25	Casing Depth:	12
Well Completion:	04-AUG-16	Well Owner:	Kent Medical Ctr Parking
Well Type:	Decommisioning	Driller #:	3018
Static Level:	89	Flow Rate (GPM):	0
Flow Type:	Static Level	PSI:	0
Well Test:	Not Reported	Water Reclamation #:	9

GEOCHECK® - PHYSICAL SETTING SOURCE MAP FINDINGS

Map ID
Direction
Distance
Elevation

Database EDR ID Number

Z1370
NNE
1/2 - 1 Mile
Higher

WA WELLS WALOG1000732643

Database:	Ecology Well Logs	Well Log ID:	1586651
Well Tag:	Not Reported	Project Tag:	wb5
Notice of Intent #:	AE38845	Date Received:	03-SEP-16
Diameter:	2.25	Casing Depth:	12
Well Completion:	04-AUG-16	Well Owner:	Kent Medical Ctr Parking
Well Type:	Decommisioning	Driller #:	3018
Static Level:	84	Flow Rate (GPM):	0
Flow Type:	Static Level	PSI:	0
Well Test:	Not Reported	Water Reclamation #:	9

Z1371
NNE
1/2 - 1 Mile
Higher

WA WELLS WALOG1000732640

Database:	Ecology Well Logs	Well Log ID:	1586648
Well Tag:	Not Reported	Project Tag:	wb5
Notice of Intent #:	EE06229	Date Received:	03-SEP-16
Diameter:	2.25	Casing Depth:	12
Well Completion:	04-AUG-16	Well Owner:	Kent Medical Ctr Parking
Well Type:	Resource Protection	Driller #:	3018
Static Level:	84	Flow Rate (GPM):	0
Flow Type:	Static Level	PSI:	0
Well Test:	Not Reported	Water Reclamation #:	9

Z1372
NNE
1/2 - 1 Mile
Higher

WA WELLS WALOG1000732641

Database:	Ecology Well Logs	Well Log ID:	1586649
Well Tag:	Not Reported	Project Tag:	wb1
Notice of Intent #:	AE38845	Date Received:	03-SEP-16
Diameter:	2.25	Casing Depth:	12
Well Completion:	04-AUG-16	Well Owner:	Kent Medical Ctr Parking
Well Type:	Decommisioning	Driller #:	3018
Static Level:	96	Flow Rate (GPM):	0
Flow Type:	Static Level	PSI:	0
Well Test:	Not Reported	Water Reclamation #:	9

Z1373
NNE
1/2 - 1 Mile
Higher

WA WELLS WALOG1000555313

Database:	Ecology Well Logs	Well Log ID:	786320
Well Tag:	BCA246	Project Tag:	Not Reported
Notice of Intent #:	RE06723	Date Received:	16-MAR-12
Diameter:	2	Casing Depth:	15

GEOCHECK® - PHYSICAL SETTING SOURCE MAP FINDINGS

Well Completion:	16-JAN-12	Well Owner:	Tami Inc. Steel Of Development
Well Type:	Resource Protection	Driller #:	Not Reported
Static Level:	0	Flow Rate (GPM):	0
Flow Type:	Not Reported	PSI:	0
Well Test:	Not Reported	Water Reclamation #:	9

Z1374
NNE
1/2 - 1 Mile
Higher

WA WELLS WALOG1000555314

Database:	Ecology Well Logs	Well Log ID:	786321
Well Tag:	BCA247	Project Tag:	Not Reported
Notice of Intent #:	RE06723	Date Received:	16-MAR-12
Diameter:	2	Casing Depth:	15
Well Completion:	16-JAN-12	Well Owner:	Tami Inc. Steel Of Development
Well Type:	Resource Protection	Driller #:	Not Reported
Static Level:	0	Flow Rate (GPM):	0
Flow Type:	Not Reported	PSI:	0
Well Test:	Not Reported	Water Reclamation #:	9

Z1375
NNE
1/2 - 1 Mile
Higher

WA WELLS WALOG1000555311

Database:	Ecology Well Logs	Well Log ID:	786316
Well Tag:	BCA244	Project Tag:	Not Reported
Notice of Intent #:	RE06723	Date Received:	16-MAR-12
Diameter:	2	Casing Depth:	15
Well Completion:	16-JAN-12	Well Owner:	Tami Inc. Steel Of Development
Well Type:	Resource Protection	Driller #:	Not Reported
Static Level:	0	Flow Rate (GPM):	0
Flow Type:	Not Reported	PSI:	0
Well Test:	Not Reported	Water Reclamation #:	9

Z1376
NNE
1/2 - 1 Mile
Higher

WA WELLS WALOG1000555312

Database:	Ecology Well Logs	Well Log ID:	786318
Well Tag:	BCA245	Project Tag:	Not Reported
Notice of Intent #:	RE06723	Date Received:	16-MAR-12
Diameter:	2	Casing Depth:	15
Well Completion:	16-JAN-12	Well Owner:	Tami Inc. Steel Of Development
Well Type:	Resource Protection	Driller #:	Not Reported
Static Level:	0	Flow Rate (GPM):	0
Flow Type:	Not Reported	PSI:	0
Well Test:	Not Reported	Water Reclamation #:	9

GEOCHECK® - PHYSICAL SETTING SOURCE MAP FINDINGS

Map ID
Direction
Distance
Elevation

Database EDR ID Number

Z1377

NNE

**1/2 - 1 Mile
Higher**

WA WELLS WALOG1000732634

Database:	Ecology Well Logs	Well Log ID:	1586642
Well Tag:	Not Reported	Project Tag:	gb6
Notice of Intent #:	SE59211	Date Received:	03-SEP-16
Diameter:	2.25	Casing Depth:	12
Well Completion:	04-AUG-16	Well Owner:	Kent Medical Ctr Parking
Well Type:	Resource Protection	Driller #:	3018
Static Level:	77	Flow Rate (GPM):	0
Flow Type:	Static Level	PSI:	0
Well Test:	Not Reported	Water Reclamation #:	9

Z1378

NNE

**1/2 - 1 Mile
Higher**

WA WELLS WALOG1000732635

Database:	Ecology Well Logs	Well Log ID:	1586643
Well Tag:	Not Reported	Project Tag:	gb2
Notice of Intent #:	AE38717	Date Received:	03-SEP-16
Diameter:	2.25	Casing Depth:	12
Well Completion:	04-AUG-16	Well Owner:	Kent Medical Ctr Parking
Well Type:	Decommisioning	Driller #:	3018
Static Level:	77	Flow Rate (GPM):	0
Flow Type:	Static Level	PSI:	0
Well Test:	Not Reported	Water Reclamation #:	9

Z1379

NNE

**1/2 - 1 Mile
Higher**

WA WELLS WALOG1000732632

Database:	Ecology Well Logs	Well Log ID:	1586640
Well Tag:	Not Reported	Project Tag:	gb2
Notice of Intent #:	SE59211	Date Received:	03-SEP-16
Diameter:	2.25	Casing Depth:	12
Well Completion:	04-AUG-16	Well Owner:	Kent Medical Ctr Parking
Well Type:	Resource Protection	Driller #:	3018
Static Level:	77	Flow Rate (GPM):	0
Flow Type:	Static Level	PSI:	0
Well Test:	Not Reported	Water Reclamation #:	9

Z1380

NNE

**1/2 - 1 Mile
Higher**

WA WELLS WALOG1000732633

Database:	Ecology Well Logs	Well Log ID:	1586641
Well Tag:	Not Reported	Project Tag:	gb3
Notice of Intent #:	SE59211	Date Received:	03-SEP-16
Diameter:	2.25	Casing Depth:	12

GEOCHECK® - PHYSICAL SETTING SOURCE MAP FINDINGS

Well Completion:	04-AUG-16	Well Owner:	Kent Medical Ctr Parking
Well Type:	Resource Protection	Driller #:	3018
Static Level:	77	Flow Rate (GPM):	0
Flow Type:	Static Level	PSI:	0
Well Test:	Not Reported	Water Reclamation #:	9

Z1381
NNE
1/2 - 1 Mile
Higher

WA WELLS WALOG1000423345

Database:	Ecology Well Logs	Well Log ID:	546939
Well Tag:	Not Reported	Project Tag:	Not Reported
Notice of Intent #:	E007478	Date Received:	09-JUL-08
Diameter:	2	Casing Depth:	12
Well Completion:	24-JUN-08		
Well Owner:	T And I Properties Llc Farallon Consulting Llc		
Well Type:	Resource Protection	Driller #:	Not Reported
Static Level:	0	Flow Rate (GPM):	0
Flow Type:	Not Reported	PSI:	0
Well Test:	Not Reported	Water Reclamation #:	9

Z1382
NNE
1/2 - 1 Mile
Higher

WA WELLS WALOG1000365912

Database:	Ecology Well Logs	Well Log ID:	465425
Well Tag:	Not Reported	Project Tag:	Not Reported
Notice of Intent #:	A066498	Date Received:	04-JAN-07
Diameter:	8	Casing Depth:	35
Well Completion:	27-DEC-06	Well Owner:	Nw Housing Guild
Well Type:	Decommissioning	Driller #:	Not Reported
Static Level:	0	Flow Rate (GPM):	0
Flow Type:	Not Reported	PSI:	0
Well Test:	Not Reported	Water Reclamation #:	9

Z1383
NNE
1/2 - 1 Mile
Higher

WA WELLS WALOG1000365913

Database:	Ecology Well Logs	Well Log ID:	465426
Well Tag:	Not Reported	Project Tag:	Not Reported
Notice of Intent #:	A066498	Date Received:	04-JAN-07
Diameter:	8	Casing Depth:	35
Well Completion:	27-DEC-06	Well Owner:	Nw Housing Guild
Well Type:	Decommissioning	Driller #:	Not Reported
Static Level:	0	Flow Rate (GPM):	0
Flow Type:	Not Reported	PSI:	0
Well Test:	Not Reported	Water Reclamation #:	9

GEOCHECK® - PHYSICAL SETTING SOURCE MAP FINDINGS

Map ID
Direction
Distance
Elevation

Database EDR ID Number

Z1384
NNE
1/2 - 1 Mile
Higher

WA WELLS WALOG1000365910

Database:	Ecology Well Logs	Well Log ID:	465423
Well Tag:	Not Reported	Project Tag:	Not Reported
Notice of Intent #:	S029227	Date Received:	04-JAN-07
Diameter:	8	Casing Depth:	35
Well Completion:	27-DEC-06	Well Owner:	Nw Housing Guild
Well Type:	Resource Protection	Driller #:	Not Reported
Static Level:	0	Flow Rate (GPM):	0
Flow Type:	Not Reported	PSI:	0
Well Test:	Not Reported	Water Reclamation #:	9

Z1385
NNE
1/2 - 1 Mile
Higher

WA WELLS WALOG1000365911

Database:	Ecology Well Logs	Well Log ID:	465424
Well Tag:	Not Reported	Project Tag:	Not Reported
Notice of Intent #:	A066498	Date Received:	04-JAN-07
Diameter:	8	Casing Depth:	40
Well Completion:	27-DEC-06	Well Owner:	Nw Housing Guild
Well Type:	Decommisioning	Driller #:	Not Reported
Static Level:	0	Flow Rate (GPM):	0
Flow Type:	Not Reported	PSI:	0
Well Test:	Not Reported	Water Reclamation #:	9

Z1386
NNE
1/2 - 1 Mile
Higher

WA WELLS WALOG1000412054

Database:	Ecology Well Logs	Well Log ID:	531106
Well Tag:	Not Reported	Project Tag:	Not Reported
Notice of Intent #:	E008511	Date Received:	02-APR-08
Diameter:	2	Casing Depth:	16
Well Completion:	18-MAR-08	Well Owner:	T And I Properties Llc
Well Type:	Resource Protection	Driller #:	Not Reported
Static Level:	0	Flow Rate (GPM):	0
Flow Type:	Not Reported	PSI:	0
Well Test:	Not Reported	Water Reclamation #:	9

Z1387
NNE
1/2 - 1 Mile
Higher

WA WELLS WALOG1000412055

Database:	Ecology Well Logs	Well Log ID:	531107
Well Tag:	Not Reported	Project Tag:	Not Reported
Notice of Intent #:	E008511	Date Received:	02-APR-08
Diameter:	2	Casing Depth:	16

GEOCHECK® - PHYSICAL SETTING SOURCE MAP FINDINGS

Well Completion:	18-MAR-08	Well Owner:	T And I Properties Llc
Well Type:	Resource Protection	Driller #:	Not Reported
Static Level:	0	Flow Rate (GPM):	0
Flow Type:	Not Reported	PSI:	0
Well Test:	Not Reported	Water Reclamation #:	9

Z1388
NNE
1/2 - 1 Mile
Higher

WA WELLS WALOG1000365914

Database:	Ecology Well Logs	Well Log ID:	465427
Well Tag:	Not Reported	Project Tag:	Not Reported
Notice of Intent #:	A066498	Date Received:	04-JAN-07
Diameter:	8	Casing Depth:	35
Well Completion:	27-DEC-06	Well Owner:	Nw Housing Guild
Well Type:	Decommisioning	Driller #:	Not Reported
Static Level:	0	Flow Rate (GPM):	0
Flow Type:	Not Reported	PSI:	0
Well Test:	Not Reported	Water Reclamation #:	9

Z1389
NNE
1/2 - 1 Mile
Higher

WA WELLS WALOG1000365915

Database:	Ecology Well Logs	Well Log ID:	465428
Well Tag:	Not Reported	Project Tag:	Not Reported
Notice of Intent #:	A066498	Date Received:	04-JAN-07
Diameter:	8	Casing Depth:	35
Well Completion:	27-DEC-06	Well Owner:	Nw Housing Guild
Well Type:	Decommisioning	Driller #:	Not Reported
Static Level:	0	Flow Rate (GPM):	0
Flow Type:	Not Reported	PSI:	0
Well Test:	Not Reported	Water Reclamation #:	9

Z1390
NNE
1/2 - 1 Mile
Higher

WA WELLS WALOG1000355261

Database:	Ecology Well Logs	Well Log ID:	450414
Well Tag:	Not Reported	Project Tag:	Not Reported
Notice of Intent #:	E003178	Date Received:	21-JUN-06
Diameter:	0	Casing Depth:	16
Well Completion:	15-OCT-05	Well Owner:	Safeway - Kent
Well Type:	Resource Protection	Driller #:	Not Reported
Static Level:	0	Flow Rate (GPM):	0
Flow Type:	Not Reported	PSI:	0
Well Test:	Not Reported	Water Reclamation #:	9

GEOCHECK® - PHYSICAL SETTING SOURCE MAP FINDINGS

Map ID
Direction
Distance
Elevation

Database EDR ID Number

Z1391
NNE
1/2 - 1 Mile
Higher

WA WELLS WALOG1000355262

Database: Ecology Well Logs
Well Tag: Not Reported
Notice of Intent #: E003178
Diameter: 0
Well Completion: 15-OCT-05
Well Type: Resource Protection
Static Level: 0
Flow Type: Not Reported
Well Test: Not Reported

Well Log ID: 450416
Project Tag: Not Reported
Date Received: 21-JUN-06
Casing Depth: 16
Well Owner: Safeway - Kent
Driller #: Not Reported
Flow Rate (GPM): 0
PSI: 0
Water Reclamation #: 9

Z1392
NNE
1/2 - 1 Mile
Higher

WA WELLS WALOG1000355259

Database: Ecology Well Logs
Well Tag: Not Reported
Notice of Intent #: E003178
Diameter: 0
Well Completion: 15-OCT-05
Well Type: Resource Protection
Static Level: 0
Flow Type: Not Reported
Well Test: Not Reported

Well Log ID: 450411
Project Tag: Not Reported
Date Received: 21-JUN-06
Casing Depth: 16
Well Owner: Safeway - Kent
Driller #: Not Reported
Flow Rate (GPM): 0
PSI: 0
Water Reclamation #: 9

Z1393
NNE
1/2 - 1 Mile
Higher

WA WELLS WALOG1000355260

Database: Ecology Well Logs
Well Tag: Not Reported
Notice of Intent #: E003178
Diameter: 0
Well Completion: 15-OCT-05
Well Type: Resource Protection
Static Level: 0
Flow Type: Not Reported
Well Test: Not Reported

Well Log ID: 450413
Project Tag: Not Reported
Date Received: 21-JUN-06
Casing Depth: 16
Well Owner: Safeway - Kent
Driller #: Not Reported
Flow Rate (GPM): 0
PSI: 0
Water Reclamation #: 9

Z1394
NNE
1/2 - 1 Mile
Higher

WA WELLS WALOG1000365908

Database: Ecology Well Logs
Well Tag: Not Reported
Notice of Intent #: S029227
Diameter: 8

Well Log ID: 465421
Project Tag: Not Reported
Date Received: 04-JAN-07
Casing Depth: 35

GEOCHECK® - PHYSICAL SETTING SOURCE MAP FINDINGS

Well Completion:	27-DEC-06	Well Owner:	Nw Housing Guild
Well Type:	Resource Protection	Driller #:	Not Reported
Static Level:	0	Flow Rate (GPM):	0
Flow Type:	Not Reported	PSI:	0
Well Test:	Not Reported	Water Reclamation #:	9

Z1395
NNE
1/2 - 1 Mile
Higher

WA WELLS WALOG1000365909

Database:	Ecology Well Logs	Well Log ID:	465422
Well Tag:	Not Reported	Project Tag:	Not Reported
Notice of Intent #:	S029227	Date Received:	04-JAN-07
Diameter:	8	Casing Depth:	35
Well Completion:	27-DEC-06	Well Owner:	Nw Housing Guild
Well Type:	Resource Protection	Driller #:	Not Reported
Static Level:	0	Flow Rate (GPM):	0
Flow Type:	Not Reported	PSI:	0
Well Test:	Not Reported	Water Reclamation #:	9

Z1396
NNE
1/2 - 1 Mile
Higher

WA WELLS WALOG1000365906

Database:	Ecology Well Logs	Well Log ID:	465419
Well Tag:	Not Reported	Project Tag:	Not Reported
Notice of Intent #:	S029227	Date Received:	04-JAN-07
Diameter:	8	Casing Depth:	40
Well Completion:	27-DEC-06	Well Owner:	Nw Housing Guild
Well Type:	Resource Protection	Driller #:	Not Reported
Static Level:	0	Flow Rate (GPM):	0
Flow Type:	Not Reported	PSI:	0
Well Test:	Not Reported	Water Reclamation #:	9

Z1397
NNE
1/2 - 1 Mile
Higher

WA WELLS WALOG1000365907

Database:	Ecology Well Logs	Well Log ID:	465420
Well Tag:	Not Reported	Project Tag:	Not Reported
Notice of Intent #:	S029227	Date Received:	04-JAN-07
Diameter:	8	Casing Depth:	35
Well Completion:	27-DEC-06	Well Owner:	Nw Housing Guild
Well Type:	Resource Protection	Driller #:	Not Reported
Static Level:	0	Flow Rate (GPM):	0
Flow Type:	Not Reported	PSI:	0
Well Test:	Not Reported	Water Reclamation #:	9

GEOCHECK® - PHYSICAL SETTING SOURCE MAP FINDINGS

Map ID
Direction
Distance
Elevation

Database EDR ID Number

Z1398

NNE

**1/2 - 1 Mile
Higher**

WA WELLS

WALOG1000423339

Database:	Ecology Well Logs	Well Log ID:	546932
Well Tag:	Not Reported	Project Tag:	Not Reported
Notice of Intent #:	E007478	Date Received:	09-JUL-08
Diameter:	2	Casing Depth:	12
Well Completion:	24-JUN-08		
Well Owner:	T And I Properties Llc Farallon Consulting Llc		
Well Type:	Resource Protection	Driller #:	Not Reported
Static Level:	0	Flow Rate (GPM):	0
Flow Type:	Not Reported	PSI:	0
Well Test:	Not Reported	Water Reclamation #:	9

Z1399

NNE

**1/2 - 1 Mile
Higher**

WA WELLS

WALOG1000423340

Database:	Ecology Well Logs	Well Log ID:	546934
Well Tag:	Not Reported	Project Tag:	Not Reported
Notice of Intent #:	E007478	Date Received:	09-JUL-08
Diameter:	2	Casing Depth:	12
Well Completion:	24-JUN-08		
Well Owner:	T And I Properties Llc Farallon Consulting Llc		
Well Type:	Resource Protection	Driller #:	Not Reported
Static Level:	0	Flow Rate (GPM):	0
Flow Type:	Not Reported	PSI:	0
Well Test:	Not Reported	Water Reclamation #:	9

Z1400

NNE

**1/2 - 1 Mile
Higher**

WA WELLS

WALOG1000412064

Database:	Ecology Well Logs	Well Log ID:	531116
Well Tag:	Not Reported	Project Tag:	Not Reported
Notice of Intent #:	A130855	Date Received:	02-APR-08
Diameter:	2	Casing Depth:	12
Well Completion:	18-MAR-08	Well Owner:	T And I Properties Llc
Well Type:	Decommisioning	Driller #:	Not Reported
Static Level:	0	Flow Rate (GPM):	0
Flow Type:	Not Reported	PSI:	0
Well Test:	Not Reported	Water Reclamation #:	9

Z1401

NNE

**1/2 - 1 Mile
Higher**

WA WELLS

WALOG1000412065

Database:	Ecology Well Logs	Well Log ID:	531117
Well Tag:	Not Reported	Project Tag:	Not Reported

GEOCHECK® - PHYSICAL SETTING SOURCE MAP FINDINGS

Notice of Intent #:	A130855	Date Received:	02-APR-08
Diameter:	2	Casing Depth:	12
Well Completion:	18-MAR-08	Well Owner:	T And I Properties Llc
Well Type:	Decommissioning	Driller #:	Not Reported
Static Level:	0	Flow Rate (GPM):	0
Flow Type:	Not Reported	PSI:	0
Well Test:	Not Reported	Water Reclamation #:	9

Z1402
NNE
1/2 - 1 Mile
Higher

WA WELLS WALOG1000423343

Database:	Ecology Well Logs	Well Log ID:	546937
Well Tag:	Not Reported	Project Tag:	Not Reported
Notice of Intent #:	E007478	Date Received:	09-JUL-08
Diameter:	2	Casing Depth:	12
Well Completion:	24-JUN-08		
Well Owner:	T And I Properties Llc Farallon Consulting Llc		
Well Type:	Resource Protection	Driller #:	Not Reported
Static Level:	0	Flow Rate (GPM):	0
Flow Type:	Not Reported	PSI:	0
Well Test:	Not Reported	Water Reclamation #:	9

Z1403
NNE
1/2 - 1 Mile
Higher

WA WELLS WALOG1000423344

Database:	Ecology Well Logs	Well Log ID:	546938
Well Tag:	Not Reported	Project Tag:	Not Reported
Notice of Intent #:	E007478	Date Received:	09-JUL-08
Diameter:	2	Casing Depth:	12
Well Completion:	24-JUN-08		
Well Owner:	T And I Properties Llc Farallon Consulting Llc		
Well Type:	Resource Protection	Driller #:	Not Reported
Static Level:	0	Flow Rate (GPM):	0
Flow Type:	Not Reported	PSI:	0
Well Test:	Not Reported	Water Reclamation #:	9

Z1404
NNE
1/2 - 1 Mile
Higher

WA WELLS WALOG1000423341

Database:	Ecology Well Logs	Well Log ID:	546935
Well Tag:	Not Reported	Project Tag:	Not Reported
Notice of Intent #:	E007478	Date Received:	09-JUL-08
Diameter:	2	Casing Depth:	12
Well Completion:	24-JUN-08		
Well Owner:	T And I Properties Llc Farallon Consulting Llc		
Well Type:	Resource Protection	Driller #:	Not Reported
Static Level:	0	Flow Rate (GPM):	0
Flow Type:	Not Reported	PSI:	0
Well Test:	Not Reported	Water Reclamation #:	9

GEOCHECK® - PHYSICAL SETTING SOURCE MAP FINDINGS

Map ID
Direction
Distance
Elevation

Database EDR ID Number

Z1405

NNE

**1/2 - 1 Mile
Higher**

WA WELLS WALOG1000423342

Database:	Ecology Well Logs	Well Log ID:	546936
Well Tag:	Not Reported	Project Tag:	Not Reported
Notice of Intent #:	E007478	Date Received:	09-JUL-08
Diameter:	2	Casing Depth:	12
Well Completion:	24-JUN-08		
Well Owner:	T And I Properties Llc Farallon Consulting Llc		
Well Type:	Resource Protection	Driller #:	Not Reported
Static Level:	0	Flow Rate (GPM):	0
Flow Type:	Not Reported	PSI:	0
Well Test:	Not Reported	Water Reclamation #:	9

Z1406

NNE

**1/2 - 1 Mile
Higher**

WA WELLS WALOG1000412058

Database:	Ecology Well Logs	Well Log ID:	531110
Well Tag:	Not Reported	Project Tag:	Not Reported
Notice of Intent #:	E008511	Date Received:	02-APR-08
Diameter:	2	Casing Depth:	12
Well Completion:	18-MAR-08	Well Owner:	T And I Properties Llc
Well Type:	Resource Protection	Driller #:	Not Reported
Static Level:	0	Flow Rate (GPM):	0
Flow Type:	Not Reported	PSI:	0
Well Test:	Not Reported	Water Reclamation #:	9

Z1407

NNE

**1/2 - 1 Mile
Higher**

WA WELLS WALOG1000412059

Database:	Ecology Well Logs	Well Log ID:	531111
Well Tag:	Not Reported	Project Tag:	Not Reported
Notice of Intent #:	E008511	Date Received:	02-APR-08
Diameter:	2	Casing Depth:	12
Well Completion:	18-MAR-08	Well Owner:	T And I Properties Llc
Well Type:	Resource Protection	Driller #:	Not Reported
Static Level:	0	Flow Rate (GPM):	0
Flow Type:	Not Reported	PSI:	0
Well Test:	Not Reported	Water Reclamation #:	9

Z1408

NNE

**1/2 - 1 Mile
Higher**

WA WELLS WALOG1000412056

Database:	Ecology Well Logs	Well Log ID:	531108
Well Tag:	Not Reported	Project Tag:	Not Reported
Notice of Intent #:	E008511	Date Received:	02-APR-08

GEOCHECK® - PHYSICAL SETTING SOURCE MAP FINDINGS

Diameter:	2	Casing Depth:	12
Well Completion:	18-MAR-08	Well Owner:	T And I Properties Llc
Well Type:	Resource Protection	Driller #:	Not Reported
Static Level:	0	Flow Rate (GPM):	0
Flow Type:	Not Reported	PSI:	0
Well Test:	Not Reported	Water Reclamation #:	9

Z1409

NNE

1/2 - 1 Mile
Higher

WA WELLS

WALOG1000412057

Database:	Ecology Well Logs	Well Log ID:	531109
Well Tag:	Not Reported	Project Tag:	Not Reported
Notice of Intent #:	E008511	Date Received:	02-APR-08
Diameter:	2	Casing Depth:	12
Well Completion:	18-MAR-08	Well Owner:	T And I Properties Llc
Well Type:	Resource Protection	Driller #:	Not Reported
Static Level:	0	Flow Rate (GPM):	0
Flow Type:	Not Reported	PSI:	0
Well Test:	Not Reported	Water Reclamation #:	9

Z1410

NNE

1/2 - 1 Mile
Higher

WA WELLS

WALOG1000412062

Database:	Ecology Well Logs	Well Log ID:	531114
Well Tag:	Not Reported	Project Tag:	Not Reported
Notice of Intent #:	A130855	Date Received:	02-APR-08
Diameter:	2	Casing Depth:	12
Well Completion:	18-MAR-08	Well Owner:	T And I Properties Llc
Well Type:	Decommisioning	Driller #:	Not Reported
Static Level:	0	Flow Rate (GPM):	0
Flow Type:	Not Reported	PSI:	0
Well Test:	Not Reported	Water Reclamation #:	9

Z1411

NNE

1/2 - 1 Mile
Higher

WA WELLS

WALOG1000412063

Database:	Ecology Well Logs	Well Log ID:	531115
Well Tag:	Not Reported	Project Tag:	Not Reported
Notice of Intent #:	A130855	Date Received:	02-APR-08
Diameter:	2	Casing Depth:	12
Well Completion:	18-MAR-08	Well Owner:	T And I Properties Llc
Well Type:	Decommisioning	Driller #:	Not Reported
Static Level:	0	Flow Rate (GPM):	0
Flow Type:	Not Reported	PSI:	0
Well Test:	Not Reported	Water Reclamation #:	9

GEOCHECK® - PHYSICAL SETTING SOURCE MAP FINDINGS

Map ID
Direction
Distance
Elevation

Database EDR ID Number

Z1412
NNE
1/2 - 1 Mile
Higher

WA WELLS WALOG1000412060

Database:	Ecology Well Logs	Well Log ID:	531112
Well Tag:	Not Reported	Project Tag:	Not Reported
Notice of Intent #:	A130855	Date Received:	02-APR-08
Diameter:	2	Casing Depth:	16
Well Completion:	18-MAR-08	Well Owner:	T And I Properties Llc
Well Type:	Decommisioning	Driller #:	Not Reported
Static Level:	0	Flow Rate (GPM):	0
Flow Type:	Not Reported	PSI:	0
Well Test:	Not Reported	Water Reclamation #:	9

Z1413
NNE
1/2 - 1 Mile
Higher

WA WELLS WALOG1000412061

Database:	Ecology Well Logs	Well Log ID:	531113
Well Tag:	Not Reported	Project Tag:	Not Reported
Notice of Intent #:	A130855	Date Received:	02-APR-08
Diameter:	2	Casing Depth:	16
Well Completion:	18-MAR-08	Well Owner:	T And I Properties Llc
Well Type:	Decommisioning	Driller #:	Not Reported
Static Level:	0	Flow Rate (GPM):	0
Flow Type:	Not Reported	PSI:	0
Well Test:	Not Reported	Water Reclamation #:	9

1414
West
1/2 - 1 Mile
Higher

FED USGS USGS40001256309

Organization ID:	USGS-WA	Type:	Well
Organization Name:	USGS Washington Water Science Center	HUC:	17110013
Monitor Location:	22N/04E-26B02	Drainage Area Units:	Not Reported
Description:	Not Reported	Contrib Drainage Area Unts:	Not Reported
Drainage Area:	Not Reported	Formation Type:	Not Reported
Contrib Drainage Area:	Not Reported	Construction Date:	19810313
Aquifer:	Not Reported	Well Depth Units:	ft
Aquifer Type:	Not Reported	Well Hole Depth Units:	ft
Well Depth:	86		
Well Hole Depth:	240		

Ground water levels,Number of Measurements:	1	Level reading date:	1981-03-13
Feet below surface:	28	Feet to sea level:	Not Reported
Note:	Not Reported		

GEOCHECK® - PHYSICAL SETTING SOURCE MAP FINDINGS

Map ID
Direction
Distance
Elevation

Database EDR ID Number

1415
East
1/2 - 1 Mile
Higher

FED USGS USGS40001256308

Organization ID:	USGS-WA	Type:	Well
Organization Name:	USGS Washington Water Science Center	HUC:	17110013
Monitor Location:	22N/05E-30C01	Drainage Area Units:	Not Reported
Description:	Not Reported	Contrib Drainage Area Units:	Not Reported
Drainage Area:	Not Reported	Formation Type:	Not Reported
Contrib Drainage Area:	Not Reported	Construction Date:	19850827
Aquifer:	Not Reported	Well Depth Units:	ft
Aquifer Type:	Not Reported	Well Hole Depth Units:	ft
Well Depth:	283		
Well Hole Depth:	286		

Ground water levels,Number of Measurements:	4	Level reading date:	1987-09-15
Feet below surface:	203.43	Feet to sea level:	Not Reported
Note:	Not Reported		

Level reading date:	1987-04-16	Feet below surface:	190.47
Feet to sea level:	Not Reported	Note:	Not Reported

Level reading date:	1986-08-29	Feet below surface:	214.0
Feet to sea level:	Not Reported	Note:	The site had been pumped recently.

Level reading date:	1985-08-30	Feet below surface:	195
Feet to sea level:	Not Reported	Note:	Not Reported

AB1416
SSW
1/2 - 1 Mile
Higher

WA WELLS WALOG1000355819

Database:	Ecology Well Logs	Well Log ID:	451248
Well Tag:	Not Reported	Project Tag:	Not Reported
Notice of Intent #:	A120676	Date Received:	15-AUG-06
Diameter:	2	Casing Depth:	16
Well Completion:	03-AUG-06	Well Owner:	Metal Can Facility
Well Type:	Decommissioning	Driller #:	Not Reported
Static Level:	0	Flow Rate (GPM):	0
Flow Type:	Not Reported	PSI:	0
Well Test:	Not Reported	Water Reclamation #:	9

AB1417
SSW
1/2 - 1 Mile
Higher

WA WELLS WALOG1000373482

Database:	Ecology Well Logs	Well Log ID:	476077
Well Tag:	Not Reported	Project Tag:	Not Reported
Notice of Intent #:	S029322	Date Received:	05-MAR-07
Diameter:	0	Casing Depth:	49
Well Completion:	16-FEB-07	Well Owner:	Free Stone Plaza
Well Type:	Resource Protection	Driller #:	Not Reported
Static Level:	0	Flow Rate (GPM):	0

GEOCHECK® - PHYSICAL SETTING SOURCE MAP FINDINGS

Flow Type: Not Reported
Well Test: Not Reported

PSI: 0
Water Reclamation #: 9

AB1418
SSW
1/2 - 1 Mile
Higher

WA WELLS **WALOG1000355817**

Database: Ecology Well Logs
Well Tag: Not Reported
Notice of Intent #: E002568
Diameter: 2
Well Completion: 03-AUG-06
Well Type: Resource Protection
Static Level: 0
Flow Type: Not Reported
Well Test: Not Reported

Well Log ID: 451245
Project Tag: Not Reported
Date Received: 15-AUG-06
Casing Depth: 16
Well Owner: Metal Can Facility
Driller #: Not Reported
Flow Rate (GPM): 0
PSI: 0
Water Reclamation #: 9

AB1419
SSW
1/2 - 1 Mile
Higher

WA WELLS **WALOG1000355818**

Database: Ecology Well Logs
Well Tag: Not Reported
Notice of Intent #: A120676
Diameter: 2
Well Completion: 03-AUG-06
Well Type: Decommissioning
Static Level: 0
Flow Type: Not Reported
Well Test: Not Reported

Well Log ID: 451247
Project Tag: Not Reported
Date Received: 15-AUG-06
Casing Depth: 16
Well Owner: Metal Can Facility
Driller #: Not Reported
Flow Rate (GPM): 0
PSI: 0
Water Reclamation #: 9

AB1420
SSW
1/2 - 1 Mile
Higher

WA WELLS **WALOG1000527129**

Database: Ecology Well Logs
Well Tag: BBA546
Notice of Intent #: RE02802
Diameter: 8
Well Completion: 27-OCT-08
Well Type: Resource Protection
Static Level: 0
Flow Type: Not Reported
Well Test: Not Reported

Well Log ID: 731223
Project Tag: Not Reported
Date Received: 06-JUL-11
Casing Depth: 25
Well Owner: Ball Corporation | Bureau Veritas
Driller #: Not Reported
Flow Rate (GPM): 0
PSI: 0
Water Reclamation #: 9

GEOCHECK® - PHYSICAL SETTING SOURCE MAP FINDINGS

Map ID
Direction
Distance
Elevation

Database EDR ID Number

AB1421
SSW
1/2 - 1 Mile
Higher

WA WELLS WALOG1000527132

Database: Ecology Well Logs
Well Tag: BBA549
Notice of Intent #: RE02802
Diameter: 8
Well Completion: 27-OCT-08
Well Type: Resource Protection
Static Level: 0
Flow Type: Not Reported
Well Test: Not Reported

Well Log ID: 731229
Project Tag: Not Reported
Date Received: 06-JUL-11
Casing Depth: 23
Well Owner: Ball Corporation | Bureau Veritas
Driller #: Not Reported
Flow Rate (GPM): 0
PSI: 0
Water Reclamation #: 9

AB1422
SSW
1/2 - 1 Mile
Higher

WA WELLS WALOG1000527133

Database: Ecology Well Logs
Well Tag: BBA550
Notice of Intent #: RE02802
Diameter: 8
Well Completion: 28-OCT-08
Well Type: Resource Protection
Static Level: 0
Flow Type: Not Reported
Well Test: Not Reported

Well Log ID: 731231
Project Tag: Not Reported
Date Received: 06-JUL-11
Casing Depth: 23
Well Owner: Ball Corporation | Bureau Veritas
Driller #: Not Reported
Flow Rate (GPM): 0
PSI: 0
Water Reclamation #: 9

AB1423
SSW
1/2 - 1 Mile
Higher

WA WELLS WALOG1000527130

Database: Ecology Well Logs
Well Tag: BBA547
Notice of Intent #: RE02802
Diameter: 8
Well Completion: 27-OCT-08
Well Type: Resource Protection
Static Level: 0
Flow Type: Not Reported
Well Test: Not Reported

Well Log ID: 731225
Project Tag: Not Reported
Date Received: 06-JUL-11
Casing Depth: 25
Well Owner: Ball Corporation | Bureau Veritas
Driller #: Not Reported
Flow Rate (GPM): 0
PSI: 0
Water Reclamation #: 9

AB1424
SSW
1/2 - 1 Mile
Higher

WA WELLS WALOG1000527131

Database: Ecology Well Logs
Well Tag: BBA548
Notice of Intent #: RE02802
Diameter: 8

Well Log ID: 731227
Project Tag: Not Reported
Date Received: 06-JUL-11
Casing Depth: 23

GEOCHECK® - PHYSICAL SETTING SOURCE MAP FINDINGS

Well Completion:	27-OCT-08	Well Owner:	Ball Corporation Bureau Veritas
Well Type:	Resource Protection	Driller #:	Not Reported
Static Level:	0	Flow Rate (GPM):	0
Flow Type:	Not Reported	PSI:	0
Well Test:	Not Reported	Water Reclamation #:	9

AB1425 SSW 1/2 - 1 Mile Higher

WA WELLS WALOG1000259341

Database:	Ecology Well Logs	Well Log ID:	334607
Well Tag:	Not Reported	Project Tag:	Not Reported
Notice of Intent #:	A045191	Date Received:	28-MAY-02
Diameter:	0	Casing Depth:	2
Well Completion:	01-MAY-02	Well Owner:	Union Pacific Rr
Well Type:	Decommisioning	Driller #:	Not Reported
Static Level:	0	Flow Rate (GPM):	0
Flow Type:	Not Reported	PSI:	0
Well Test:	Not Reported	Water Reclamation #:	9

AB1426 SSW 1/2 - 1 Mile Higher

WA WELLS WALOG1000259342

Database:	Ecology Well Logs	Well Log ID:	334608
Well Tag:	Not Reported	Project Tag:	Not Reported
Notice of Intent #:	A045191	Date Received:	28-MAY-02
Diameter:	0	Casing Depth:	2
Well Completion:	01-MAY-02	Well Owner:	Union Pacific Rr
Well Type:	Decommisioning	Driller #:	Not Reported
Static Level:	0	Flow Rate (GPM):	0
Flow Type:	Not Reported	PSI:	0
Well Test:	Not Reported	Water Reclamation #:	9

AB1427 SSW 1/2 - 1 Mile Higher

WA WELLS WALOG1000102995

Database:	Ecology Well Logs	Well Log ID:	107365
Well Tag:	Not Reported	Project Tag:	Not Reported
Notice of Intent #:	Not Reported	Date Received:	Not Reported
Diameter:	0	Casing Depth:	0
Well Completion:	Not Reported	Well Owner:	Solly Dev. Company
Well Type:	Resource Protection	Driller #:	Not Reported
Static Level:	0	Flow Rate (GPM):	0
Flow Type:	Not Reported	PSI:	0
Well Test:	Not Reported	Water Reclamation #:	9

GEOCHECK® - PHYSICAL SETTING SOURCE MAP FINDINGS

Map ID
Direction
Distance
Elevation

Database EDR ID Number

AB1428
SSW
1/2 - 1 Mile
Higher

WA WELLS WALOG1000259340

Database: Ecology Well Logs
Well Tag: Not Reported
Notice of Intent #: A045191
Diameter: 0
Well Completion: 01-MAY-02
Well Type: Decommissioning
Static Level: 0
Flow Type: Not Reported
Well Test: Not Reported

Well Log ID: 334606
Project Tag: Not Reported
Date Received: 28-MAY-02
Casing Depth: 2
Well Owner: Union Pacific Rr
Driller #: Not Reported
Flow Rate (GPM): 0
PSI: 0
Water Reclamation #: 9

AB1429
SSW
1/2 - 1 Mile
Higher

WA WELLS WALOG1000259343

Database: Ecology Well Logs
Well Tag: Not Reported
Notice of Intent #: A045191
Diameter: 0
Well Completion: 01-MAY-02
Well Type: Decommissioning
Static Level: 0
Flow Type: Not Reported
Well Test: Not Reported

Well Log ID: 334609
Project Tag: Not Reported
Date Received: 28-MAY-02
Casing Depth: 2
Well Owner: Union Pacific Rr
Driller #: Not Reported
Flow Rate (GPM): 0
PSI: 0
Water Reclamation #: 9

AB1430
SSW
1/2 - 1 Mile
Higher

WA WELLS WALOG1000259346

Database: Ecology Well Logs
Well Tag: Not Reported
Notice of Intent #: A045191
Diameter: 0
Well Completion: 01-MAY-02
Well Type: Decommissioning
Static Level: 0
Flow Type: Not Reported
Well Test: Not Reported

Well Log ID: 334612
Project Tag: Not Reported
Date Received: 28-MAY-02
Casing Depth: 2
Well Owner: Union Pacific Rr
Driller #: Not Reported
Flow Rate (GPM): 0
PSI: 0
Water Reclamation #: 9

AB1431
SSW
1/2 - 1 Mile
Higher

WA WELLS WALOG1000355816

Database: Ecology Well Logs
Well Tag: Not Reported
Notice of Intent #: E002568
Diameter: 2

Well Log ID: 451243
Project Tag: Not Reported
Date Received: 15-AUG-06
Casing Depth: 16

GEOCHECK® - PHYSICAL SETTING SOURCE MAP FINDINGS

Well Completion:	03-AUG-06	Well Owner:	Metal Can Facility
Well Type:	Resource Protection	Driller #:	Not Reported
Static Level:	0	Flow Rate (GPM):	0
Flow Type:	Not Reported	PSI:	0
Well Test:	Not Reported	Water Reclamation #:	9

AB1432
SSW
1/2 - 1 Mile
Higher

WA WELLS WALOG1000259344

Database:	Ecology Well Logs	Well Log ID:	334610
Well Tag:	Not Reported	Project Tag:	Not Reported
Notice of Intent #:	A045191	Date Received:	28-MAY-02
Diameter:	0	Casing Depth:	2
Well Completion:	01-MAY-02	Well Owner:	Union Pacific Rr
Well Type:	Decommisioning	Driller #:	Not Reported
Static Level:	0	Flow Rate (GPM):	0
Flow Type:	Not Reported	PSI:	0
Well Test:	Not Reported	Water Reclamation #:	9

AB1433
SSW
1/2 - 1 Mile
Higher

WA WELLS WALOG1000259345

Database:	Ecology Well Logs	Well Log ID:	334611
Well Tag:	Not Reported	Project Tag:	Not Reported
Notice of Intent #:	A045191	Date Received:	28-MAY-02
Diameter:	0	Casing Depth:	2
Well Completion:	01-MAY-02	Well Owner:	Union Pacific Rr
Well Type:	Decommisioning	Driller #:	Not Reported
Static Level:	0	Flow Rate (GPM):	0
Flow Type:	Not Reported	PSI:	0
Well Test:	Not Reported	Water Reclamation #:	9

AB1434
SSW
1/2 - 1 Mile
Higher

WA WELLS WALOG1000527134

Database:	Ecology Well Logs	Well Log ID:	731233
Well Tag:	BBA551	Project Tag:	Not Reported
Notice of Intent #:	RE02802	Date Received:	06-JUL-11
Diameter:	8	Casing Depth:	23
Well Completion:	29-OCT-08	Well Owner:	Ball Corporation Bureau Veritas
Well Type:	Resource Protection	Driller #:	Not Reported
Static Level:	0	Flow Rate (GPM):	0
Flow Type:	Not Reported	PSI:	0
Well Test:	Not Reported	Water Reclamation #:	9

GEOCHECK® - PHYSICAL SETTING SOURCE MAP FINDINGS

Map ID
Direction
Distance
Elevation

Database EDR ID Number

AB1435
SSW
1/2 - 1 Mile
Higher

WA WELLS WALOG1000663438

Database:	Ecology Well Logs	Well Log ID:	1007997
Well Tag:	Not Reported	Project Tag:	Not Reported
Notice of Intent #:	SE51684	Date Received:	07-JUL-14
Diameter:	9	Casing Depth:	46.5
Well Completion:	14-JUN-14	Well Owner:	Center Point Properties
Well Type:	Resource Protection	Driller #:	2823
Static Level:	0	Flow Rate (GPM):	0
Flow Type:	Not Reported	PSI:	0
Well Test:	Not Reported	Water Reclamation #:	9

AB1436
SSW
1/2 - 1 Mile
Higher

WA WELLS WALOG1000663439

Database:	Ecology Well Logs	Well Log ID:	1007998
Well Tag:	Not Reported	Project Tag:	Not Reported
Notice of Intent #:	AE27188	Date Received:	07-JUL-14
Diameter:	9	Casing Depth:	46.5
Well Completion:	12-JUN-14	Well Owner:	Center Point Properties
Well Type:	Decommisioning	Driller #:	2823
Static Level:	0	Flow Rate (GPM):	0
Flow Type:	Not Reported	PSI:	0
Well Test:	Not Reported	Water Reclamation #:	9

AB1437
SSW
1/2 - 1 Mile
Higher

WA WELLS WALOG1000663420

Database:	Ecology Well Logs	Well Log ID:	1007977
Well Tag:	Not Reported	Project Tag:	Not Reported
Notice of Intent #:	AE27188	Date Received:	07-JUL-14
Diameter:	9	Casing Depth:	46.5
Well Completion:	14-JUN-14	Well Owner:	Center Point Properties
Well Type:	Decommisioning	Driller #:	2823
Static Level:	0	Flow Rate (GPM):	0
Flow Type:	Not Reported	PSI:	0
Well Test:	Not Reported	Water Reclamation #:	9

AB1438
SSW
1/2 - 1 Mile
Higher

WA WELLS WALOG1000663437

Database:	Ecology Well Logs	Well Log ID:	1007996
Well Tag:	Not Reported	Project Tag:	Not Reported
Notice of Intent #:	SE51684	Date Received:	07-JUL-14
Diameter:	9	Casing Depth:	46.5

GEOCHECK® - PHYSICAL SETTING SOURCE MAP FINDINGS

Well Completion:	14-JUN-14	Well Owner:	Center Point Properties
Well Type:	Resource Protection	Driller #:	2823
Static Level:	0	Flow Rate (GPM):	0
Flow Type:	Not Reported	PSI:	0
Well Test:	Not Reported	Water Reclamation #:	9

AB1439
SSW
1/2 - 1 Mile
Higher

WA WELLS WALOG1000663440

Database:	Ecology Well Logs	Well Log ID:	1007999
Well Tag:	Not Reported	Project Tag:	Not Reported
Notice of Intent #:	AE27188	Date Received:	07-JUL-14
Diameter:	9	Casing Depth:	46.5
Well Completion:	13-JUN-13	Well Owner:	Center Point Properties
Well Type:	Decommisioning	Driller #:	2823
Static Level:	0	Flow Rate (GPM):	0
Flow Type:	Not Reported	PSI:	0
Well Test:	Not Reported	Water Reclamation #:	9

AB1440
SSW
1/2 - 1 Mile
Higher

WA WELLS WALOG1000663460

Database:	Ecology Well Logs	Well Log ID:	1008020
Well Tag:	Not Reported	Project Tag:	Not Reported
Notice of Intent #:	AE27188	Date Received:	07-JUL-14
Diameter:	9	Casing Depth:	46.5
Well Completion:	12-JUN-14	Well Owner:	Center Point Properties
Well Type:	Decommisioning	Driller #:	2823
Static Level:	0	Flow Rate (GPM):	0
Flow Type:	Not Reported	PSI:	0
Well Test:	Not Reported	Water Reclamation #:	9

AB1441
SSW
1/2 - 1 Mile
Higher

WA WELLS WALOG1000676767

Database:	Ecology Well Logs	Well Log ID:	1028411
Well Tag:	Not Reported	Project Tag:	Not Reported
Notice of Intent #:	AE27188	Date Received:	07-JUL-14
Diameter:	9	Casing Depth:	46.5
Well Completion:	14-JUN-14	Well Owner:	Center Point Properties
Well Type:	Decommisioning	Driller #:	2823
Static Level:	0	Flow Rate (GPM):	0
Flow Type:	Not Reported	PSI:	0
Well Test:	Not Reported	Water Reclamation #:	9

GEOCHECK® - PHYSICAL SETTING SOURCE MAP FINDINGS

Map ID
Direction
Distance
Elevation

Database EDR ID Number

AB1442
SSW
1/2 - 1 Mile
Higher

WA WELLS WALOG1000663441

Database:	Ecology Well Logs	Well Log ID:	1008000
Well Tag:	Not Reported	Project Tag:	Not Reported
Notice of Intent #:	AE27188	Date Received:	07-JUL-14
Diameter:	9	Casing Depth:	46.5
Well Completion:	14-JUN-14	Well Owner:	Center Point Properties
Well Type:	Decommissioning	Driller #:	2823
Static Level:	0	Flow Rate (GPM):	0
Flow Type:	Not Reported	PSI:	0
Well Test:	Not Reported	Water Reclamation #:	9

AB1443
SSW
1/2 - 1 Mile
Higher

WA WELLS WALOG1000663459

Database:	Ecology Well Logs	Well Log ID:	1008019
Well Tag:	Not Reported	Project Tag:	Not Reported
Notice of Intent #:	SE51684	Date Received:	07-JUL-14
Diameter:	9	Casing Depth:	46.5
Well Completion:	12-JUN-14	Well Owner:	Center Point Properties
Well Type:	Resource Protection	Driller #:	2823
Static Level:	0	Flow Rate (GPM):	0
Flow Type:	Not Reported	PSI:	0
Well Test:	Not Reported	Water Reclamation #:	9

AB1444
SSW
1/2 - 1 Mile
Higher

WA WELLS WALOG1000663419

Database:	Ecology Well Logs	Well Log ID:	1007976
Well Tag:	Not Reported	Project Tag:	Not Reported
Notice of Intent #:	SE51684	Date Received:	07-JUL-14
Diameter:	9	Casing Depth:	46.5
Well Completion:	14-JUN-14	Well Owner:	Center Point Properties
Well Type:	Resource Protection	Driller #:	2823
Static Level:	0	Flow Rate (GPM):	0
Flow Type:	Not Reported	PSI:	0
Well Test:	Not Reported	Water Reclamation #:	9

AB1445
SSW
1/2 - 1 Mile
Higher

WA WELLS WALOG1000660369

Database:	Ecology Well Logs	Well Log ID:	1003866
Well Tag:	Not Reported	Project Tag:	GEI 83
Notice of Intent #:	SE53757	Date Received:	02-APR-15
Diameter:	8	Casing Depth:	16.5

GEOCHECK® - PHYSICAL SETTING SOURCE MAP FINDINGS

Well Completion:	25-FEB-15	Well Owner:	Wsdot
Well Type:	Resource Protection	Driller #:	2769
Static Level:	0	Flow Rate (GPM):	0
Flow Type:	Not Reported	PSI:	0
Well Test:	Not Reported	Water Reclamation #:	9

AB1446
SSW
1/2 - 1 Mile
Higher

WA WELLS WALOG1000660370

Database:	Ecology Well Logs	Well Log ID:	1003867
Well Tag:	Not Reported	Project Tag:	GEI 83
Notice of Intent #:	AE30431	Date Received:	02-APR-15
Diameter:	8	Casing Depth:	16.5
Well Completion:	25-FEB-15	Well Owner:	Wsdot
Well Type:	Decommisioning	Driller #:	2769
Static Level:	0	Flow Rate (GPM):	0
Flow Type:	Not Reported	PSI:	0
Well Test:	Not Reported	Water Reclamation #:	9

AB1447
SSW
1/2 - 1 Mile
Higher

WA WELLS WALOG1000660367

Database:	Ecology Well Logs	Well Log ID:	1003864
Well Tag:	Not Reported	Project Tag:	GEI 71
Notice of Intent #:	SE53756	Date Received:	02-APR-15
Diameter:	8	Casing Depth:	16.5
Well Completion:	26-FEB-15	Well Owner:	Wsdot
Well Type:	Resource Protection	Driller #:	2769
Static Level:	0	Flow Rate (GPM):	0
Flow Type:	Not Reported	PSI:	0
Well Test:	Not Reported	Water Reclamation #:	9

AB1448
SSW
1/2 - 1 Mile
Higher

WA WELLS WALOG1000660368

Database:	Ecology Well Logs	Well Log ID:	1003865
Well Tag:	Not Reported	Project Tag:	GEI 71
Notice of Intent #:	AE30430	Date Received:	02-APR-15
Diameter:	8	Casing Depth:	16.5
Well Completion:	26-FEB-15	Well Owner:	Wsdot
Well Type:	Decommisioning	Driller #:	2769
Static Level:	0	Flow Rate (GPM):	0
Flow Type:	Not Reported	PSI:	0
Well Test:	Not Reported	Water Reclamation #:	9

GEOCHECK® - PHYSICAL SETTING SOURCE MAP FINDINGS

Map ID
Direction
Distance
Elevation

Database EDR ID Number

AB1449
SSW
1/2 - 1 Mile
Higher

WA WELLS WALOG1000660371

Database: Ecology Well Logs
Well Tag: Not Reported
Notice of Intent #: SE53757
Diameter: 8
Well Completion: 25-FEB-15
Well Type: Resource Protection
Static Level: 0
Flow Type: Not Reported
Well Test: Not Reported

Well Log ID: 1003868
Project Tag: GEI 89
Date Received: 02-APR-15
Casing Depth: 16.5
Well Owner: Wsdot
Driller #: 2769
Flow Rate (GPM): 0
PSI: 0
Water Reclamation #: 9

AB1450
SSW
1/2 - 1 Mile
Higher

WA WELLS WALOG1000663417

Database: Ecology Well Logs
Well Tag: Not Reported
Notice of Intent #: SE51684
Diameter: 9
Well Completion: 13-JUN-14
Well Type: Resource Protection
Static Level: 0
Flow Type: Not Reported
Well Test: Not Reported

Well Log ID: 1007974
Project Tag: Not Reported
Date Received: 07-JUL-14
Casing Depth: 46.5
Well Owner: Center Point Properties
Driller #: 2823
Flow Rate (GPM): 0
PSI: 0
Water Reclamation #: 9

AB1451
SSW
1/2 - 1 Mile
Higher

WA WELLS WALOG1000663418

Database: Ecology Well Logs
Well Tag: Not Reported
Notice of Intent #: AE27188
Diameter: 9
Well Completion: 14-JUN-14
Well Type: Decommissioning
Static Level: 0
Flow Type: Not Reported
Well Test: Not Reported

Well Log ID: 1007975
Project Tag: Not Reported
Date Received: 07-JUL-14
Casing Depth: 46.5
Well Owner: Center Point Properties
Driller #: 2823
Flow Rate (GPM): 0
PSI: 0
Water Reclamation #: 9

AB1452
SSW
1/2 - 1 Mile
Higher

WA WELLS WALOG1000660372

Database: Ecology Well Logs
Well Tag: Not Reported
Notice of Intent #: AE30431
Diameter: 8

Well Log ID: 1003869
Project Tag: GEI 89
Date Received: 02-APR-15
Casing Depth: 16.5

GEOCHECK® - PHYSICAL SETTING SOURCE MAP FINDINGS

Well Completion:	25-FEB-15	Well Owner:	Wsdot
Well Type:	Decommissioning	Driller #:	2769
Static Level:	0	Flow Rate (GPM):	0
Flow Type:	Not Reported	PSI:	0
Well Test:	Not Reported	Water Reclamation #:	9

AB1453
SSW
1/2 - 1 Mile
Higher

WA WELLS WALOG1000663225

Database:	Ecology Well Logs	Well Log ID:	1007746
Well Tag:	Not Reported	Project Tag:	Not Reported
Notice of Intent #:	SE51684	Date Received:	07-JUL-14
Diameter:	9	Casing Depth:	46.5
Well Completion:	12-JUN-14	Well Owner:	Center Point Properties
Well Type:	Resource Protection	Driller #:	2823
Static Level:	0	Flow Rate (GPM):	0
Flow Type:	Not Reported	PSI:	0
Well Test:	Not Reported	Water Reclamation #:	9

AC1454
NNW
1/2 - 1 Mile
Lower

WA WELLS WALOG1000285215

Database:	Ecology Well Logs	Well Log ID:	364896
Well Tag:	AHQ786	Project Tag:	Not Reported
Notice of Intent #:	R063397	Date Received:	02-JUL-03
Diameter:	9	Casing Depth:	15
Well Completion:	20-JUN-03	Well Owner:	Chevron 9-1713
Well Type:	Resource Protection	Driller #:	Not Reported
Static Level:	0	Flow Rate (GPM):	0
Flow Type:	Not Reported	PSI:	0
Well Test:	Not Reported	Water Reclamation #:	9

AC1455
NNW
1/2 - 1 Mile
Lower

WA WELLS WALOG1000285214

Database:	Ecology Well Logs	Well Log ID:	364895
Well Tag:	AHQ785	Project Tag:	Not Reported
Notice of Intent #:	R063397	Date Received:	02-JUL-03
Diameter:	9	Casing Depth:	15
Well Completion:	20-JUN-03	Well Owner:	Chevron 9-1713
Well Type:	Resource Protection	Driller #:	Not Reported
Static Level:	0	Flow Rate (GPM):	0
Flow Type:	Not Reported	PSI:	0
Well Test:	Not Reported	Water Reclamation #:	9

GEOCHECK® - PHYSICAL SETTING SOURCE MAP FINDINGS

Map ID
Direction
Distance
Elevation

Database EDR ID Number

AC1456
NNW
1/2 - 1 Mile
Lower

WA WELLS WALOG1000285213

Database: Ecology Well Logs
Well Tag: AHQ784
Notice of Intent #: R063397
Diameter: 9
Well Completion: 20-JUN-03
Well Type: Resource Protection
Static Level: 0
Flow Type: Not Reported
Well Test: Not Reported

Well Log ID: 364894
Project Tag: Not Reported
Date Received: 02-JUL-03
Casing Depth: 15
Well Owner: Chevron 9-1713
Driller #: Not Reported
Flow Rate (GPM): 0
PSI: 0
Water Reclamation #: 9

AC1457
NNW
1/2 - 1 Mile
Lower

WA WELLS WALOG1000289920

Database: Ecology Well Logs
Well Tag: Not Reported
Notice of Intent #: A068905
Diameter: 0
Well Completion: 21-JAN-99
Well Type: Decommissioning
Static Level: 0
Flow Type: Not Reported
Well Test: Not Reported

Well Log ID: 370193
Project Tag: Not Reported
Date Received: 01-FEB-99
Casing Depth: 17.6
Well Owner: Tosco
Driller #: Not Reported
Flow Rate (GPM): 0
PSI: 0
Water Reclamation #: 9

AC1458
NNW
1/2 - 1 Mile
Lower

WA WELLS WALOG1000297556

Database: Ecology Well Logs
Well Tag: Not Reported
Notice of Intent #: S024502
Diameter: 2
Well Completion: 04-MAR-04
Well Type: Resource Protection
Static Level: 0
Flow Type: Not Reported
Well Test: Not Reported

Well Log ID: 378212
Project Tag: Not Reported
Date Received: 16-APR-04
Casing Depth: 16
Well Owner: Pacific Nw Bank
Driller #: Not Reported
Flow Rate (GPM): 0
PSI: 0
Water Reclamation #: 9

AC1459
NNW
1/2 - 1 Mile
Lower

WA WELLS WALOG1000289922

Database: Ecology Well Logs
Well Tag: Not Reported
Notice of Intent #: A068905
Diameter: 0

Well Log ID: 370197
Project Tag: Not Reported
Date Received: 01-FEB-99
Casing Depth: 17.6

GEOCHECK® - PHYSICAL SETTING SOURCE MAP FINDINGS

Well Completion:	21-JAN-99	Well Owner:	Tosco
Well Type:	Decommissioning	Driller #:	Not Reported
Static Level:	0	Flow Rate (GPM):	0
Flow Type:	Not Reported	PSI:	0
Well Test:	Not Reported	Water Reclamation #:	9

AC1460
NNW
1/2 - 1 Mile
Lower

WA WELLS WALOG1000289921

Database:	Ecology Well Logs	Well Log ID:	370196
Well Tag:	Not Reported	Project Tag:	Not Reported
Notice of Intent #:	A068905	Date Received:	01-FEB-99
Diameter:	0	Casing Depth:	17.6
Well Completion:	21-JAN-99	Well Owner:	Tosco
Well Type:	Decommissioning	Driller #:	Not Reported
Static Level:	0	Flow Rate (GPM):	0
Flow Type:	Not Reported	PSI:	0
Well Test:	Not Reported	Water Reclamation #:	9

AC1461
NNW
1/2 - 1 Mile
Lower

WA WELLS WALOG1000280180

Database:	Ecology Well Logs	Well Log ID:	358608
Well Tag:	Not Reported	Project Tag:	Not Reported
Notice of Intent #:	A053687	Date Received:	14-MAR-03
Diameter:	2	Casing Depth:	11
Well Completion:	14-JAN-02	Well Owner:	Principal Capital Mgmt
Well Type:	Decommissioning	Driller #:	Not Reported
Static Level:	0	Flow Rate (GPM):	0
Flow Type:	Not Reported	PSI:	0
Well Test:	Not Reported	Water Reclamation #:	9

AC1462
NNW
1/2 - 1 Mile
Lower

WA WELLS WALOG1000280179

Database:	Ecology Well Logs	Well Log ID:	358607
Well Tag:	Not Reported	Project Tag:	Not Reported
Notice of Intent #:	A053687	Date Received:	14-MAR-03
Diameter:	2	Casing Depth:	11
Well Completion:	14-JAN-02	Well Owner:	Principal Capital Mgmt
Well Type:	Decommissioning	Driller #:	Not Reported
Static Level:	0	Flow Rate (GPM):	0
Flow Type:	Not Reported	PSI:	0
Well Test:	Not Reported	Water Reclamation #:	9

GEOCHECK® - PHYSICAL SETTING SOURCE MAP FINDINGS

Map ID
Direction
Distance
Elevation

Database EDR ID Number

AC1463
NNW
1/2 - 1 Mile
Lower

WA WELLS WALOG1000280178

Database:	Ecology Well Logs	Well Log ID:	358606
Well Tag:	Not Reported	Project Tag:	Not Reported
Notice of Intent #:	A053687	Date Received:	14-MAR-03
Diameter:	2	Casing Depth:	11
Well Completion:	14-JAN-02	Well Owner:	Principal Capital Mgmt
Well Type:	Decommissioning	Driller #:	Not Reported
Static Level:	0	Flow Rate (GPM):	0
Flow Type:	Not Reported	PSI:	0
Well Test:	Not Reported	Water Reclamation #:	9

AC1464
NNW
1/2 - 1 Mile
Lower

WA WELLS WALOG1000281279

Database:	Ecology Well Logs	Well Log ID:	359975
Well Tag:	AHP270	Project Tag:	Not Reported
Notice of Intent #:	R064061	Date Received:	07-MAY-03
Diameter:	2	Casing Depth:	16
Well Completion:	25-MAR-03	Well Owner:	Kent Ctl Llc
Well Type:	Resource Protection	Driller #:	Not Reported
Static Level:	0	Flow Rate (GPM):	0
Flow Type:	Not Reported	PSI:	0
Well Test:	Not Reported	Water Reclamation #:	9

AC1465
NNW
1/2 - 1 Mile
Lower

WA WELLS WALOG1000285212

Database:	Ecology Well Logs	Well Log ID:	364893
Well Tag:	AHQ783	Project Tag:	Not Reported
Notice of Intent #:	R063397	Date Received:	02-JUL-03
Diameter:	9	Casing Depth:	15
Well Completion:	20-JUN-03	Well Owner:	Chevron 9-1713
Well Type:	Resource Protection	Driller #:	Not Reported
Static Level:	0	Flow Rate (GPM):	0
Flow Type:	Not Reported	PSI:	0
Well Test:	Not Reported	Water Reclamation #:	9

AC1466
NNW
1/2 - 1 Mile
Lower

WA WELLS WALOG1000281281

Database:	Ecology Well Logs	Well Log ID:	359977
Well Tag:	AHP272	Project Tag:	Not Reported
Notice of Intent #:	R064061	Date Received:	07-MAY-03
Diameter:	2	Casing Depth:	16

GEOCHECK® - PHYSICAL SETTING SOURCE MAP FINDINGS

Well Completion:	25-MAR-03	Well Owner:	Kent Ctl Llc
Well Type:	Resource Protection	Driller #:	Not Reported
Static Level:	0	Flow Rate (GPM):	0
Flow Type:	Not Reported	PSI:	0
Well Test:	Not Reported	Water Reclamation #:	9

AC1467
NNW
1/2 - 1 Mile
Lower

WA WELLS WALOG1000281280

Database:	Ecology Well Logs	Well Log ID:	359976
Well Tag:	AHP271	Project Tag:	Not Reported
Notice of Intent #:	R064061	Date Received:	07-MAY-03
Diameter:	2	Casing Depth:	16
Well Completion:	25-MAR-03	Well Owner:	Kent Ctl Llc
Well Type:	Resource Protection	Driller #:	Not Reported
Static Level:	0	Flow Rate (GPM):	0
Flow Type:	Not Reported	PSI:	0
Well Test:	Not Reported	Water Reclamation #:	9

AC1468
NNW
1/2 - 1 Mile
Lower

WA WELLS WALOG1000297558

Database:	Ecology Well Logs	Well Log ID:	378214
Well Tag:	Not Reported	Project Tag:	Not Reported
Notice of Intent #:	S024502	Date Received:	16-APR-04
Diameter:	2	Casing Depth:	16
Well Completion:	04-MAR-04	Well Owner:	Pacific Nw Bank
Well Type:	Resource Protection	Driller #:	Not Reported
Static Level:	0	Flow Rate (GPM):	0
Flow Type:	Not Reported	PSI:	0
Well Test:	Not Reported	Water Reclamation #:	9

AC1469
NNW
1/2 - 1 Mile
Lower

WA WELLS WALOG1000343761

Database:	Ecology Well Logs	Well Log ID:	433052
Well Tag:	Not Reported	Project Tag:	Not Reported
Notice of Intent #:	E003227	Date Received:	02-MAR-06
Diameter:	2	Casing Depth:	16
Well Completion:	21-FEB-06	Well Owner:	Chevron #9-1713
Well Type:	Resource Protection	Driller #:	Not Reported
Static Level:	0	Flow Rate (GPM):	0
Flow Type:	Not Reported	PSI:	0
Well Test:	Not Reported	Water Reclamation #:	9

GEOCHECK® - PHYSICAL SETTING SOURCE MAP FINDINGS

Map ID
Direction
Distance
Elevation

Database EDR ID Number

AC1470
NNW
1/2 - 1 Mile
Lower

WA WELLS WALOG1000305928

Database: Ecology Well Logs
Well Tag: Not Reported
Notice of Intent #: A068905
Diameter: 0
Well Completion: 21-JAN-99
Well Type: Decommissioning
Static Level: 0
Flow Type: Not Reported
Well Test: Not Reported

Well Log ID: 387109
Project Tag: Not Reported
Date Received: 01-FEB-99
Casing Depth: 17.6
Well Owner: Tosco
Driller #: Not Reported
Flow Rate (GPM): 0
PSI: 0
Water Reclamation #: 9

AC1471
NNW
1/2 - 1 Mile
Lower

WA WELLS WALOG1000297583

Database: Ecology Well Logs
Well Tag: Not Reported
Notice of Intent #: E004990
Diameter: 2
Well Completion: 04-MAR-04
Well Type: Resource Protection
Static Level: 0
Flow Type: Not Reported
Well Test: Not Reported

Well Log ID: 378239
Project Tag: Not Reported
Date Received: 16-APR-04
Casing Depth: 16
Well Owner: Pacific Nw Bank
Driller #: Not Reported
Flow Rate (GPM): 0
PSI: 0
Water Reclamation #: 9

AC1472
NNW
1/2 - 1 Mile
Lower

WA WELLS WALOG1000343762

Database: Ecology Well Logs
Well Tag: Not Reported
Notice of Intent #: E003227
Diameter: 2
Well Completion: 21-FEB-06
Well Type: Resource Protection
Static Level: 0
Flow Type: Not Reported
Well Test: Not Reported

Well Log ID: 433053
Project Tag: Not Reported
Date Received: 02-MAR-06
Casing Depth: 16
Well Owner: Chevron #9-1713
Driller #: Not Reported
Flow Rate (GPM): 0
PSI: 0
Water Reclamation #: 9

AC1473
NNW
1/2 - 1 Mile
Lower

WA WELLS WALOG1000343765

Database: Ecology Well Logs
Well Tag: Not Reported
Notice of Intent #: E003227
Diameter: 2

Well Log ID: 433059
Project Tag: Not Reported
Date Received: 02-MAR-06
Casing Depth: 16

GEOCHECK® - PHYSICAL SETTING SOURCE MAP FINDINGS

Well Completion:	21-FEB-06	Well Owner:	Chevron #9-1713
Well Type:	Resource Protection	Driller #:	Not Reported
Static Level:	0	Flow Rate (GPM):	0
Flow Type:	Not Reported	PSI:	0
Well Test:	Not Reported	Water Reclamation #:	9

AC1474
NNW
1/2 - 1 Mile
Lower

WA WELLS WALOG1000343764

Database:	Ecology Well Logs	Well Log ID:	433057
Well Tag:	Not Reported	Project Tag:	Not Reported
Notice of Intent #:	E003227	Date Received:	02-MAR-06
Diameter:	2	Casing Depth:	16
Well Completion:	21-FEB-06	Well Owner:	Chevron #9-1713
Well Type:	Resource Protection	Driller #:	Not Reported
Static Level:	0	Flow Rate (GPM):	0
Flow Type:	Not Reported	PSI:	0
Well Test:	Not Reported	Water Reclamation #:	9

AC1475
NNW
1/2 - 1 Mile
Lower

WA WELLS WALOG1000343763

Database:	Ecology Well Logs	Well Log ID:	433055
Well Tag:	Not Reported	Project Tag:	Not Reported
Notice of Intent #:	E003227	Date Received:	02-MAR-06
Diameter:	2	Casing Depth:	16
Well Completion:	21-FEB-06	Well Owner:	Chevron #9-1713
Well Type:	Resource Protection	Driller #:	Not Reported
Static Level:	0	Flow Rate (GPM):	0
Flow Type:	Not Reported	PSI:	0
Well Test:	Not Reported	Water Reclamation #:	9

AC1476
NNW
1/2 - 1 Mile
Lower

WA WELLS WALOG1000297561

Database:	Ecology Well Logs	Well Log ID:	378217
Well Tag:	Not Reported	Project Tag:	Not Reported
Notice of Intent #:	E004990	Date Received:	16-APR-04
Diameter:	2	Casing Depth:	16
Well Completion:	04-MAR-04	Well Owner:	Pacific Nw Bank
Well Type:	Resource Protection	Driller #:	Not Reported
Static Level:	0	Flow Rate (GPM):	0
Flow Type:	Not Reported	PSI:	0
Well Test:	Not Reported	Water Reclamation #:	9

GEOCHECK® - PHYSICAL SETTING SOURCE MAP FINDINGS

Map ID
Direction
Distance
Elevation

Database EDR ID Number

AC1477
NNW
1/2 - 1 Mile
Lower

WA WELLS WALOG1000297560

Database: Ecology Well Logs
Well Tag: Not Reported
Notice of Intent #: S024502
Diameter: 2
Well Completion: 04-MAR-04
Well Type: Resource Protection
Static Level: 0
Flow Type: Not Reported
Well Test: Not Reported

Well Log ID: 378216
Project Tag: Not Reported
Date Received: 16-APR-04
Casing Depth: 16
Well Owner: Pacific Nw Bank
Driller #: Not Reported
Flow Rate (GPM): 0
PSI: 0
Water Reclamation #: 9

AC1478
NNW
1/2 - 1 Mile
Lower

WA WELLS WALOG1000297559

Database: Ecology Well Logs
Well Tag: Not Reported
Notice of Intent #: S024502
Diameter: 2
Well Completion: 04-MAR-04
Well Type: Resource Protection
Static Level: 0
Flow Type: Not Reported
Well Test: Not Reported

Well Log ID: 378215
Project Tag: Not Reported
Date Received: 16-APR-04
Casing Depth: 16
Well Owner: Pacific Nw Bank
Driller #: Not Reported
Flow Rate (GPM): 0
PSI: 0
Water Reclamation #: 9

AC1479
NNW
1/2 - 1 Mile
Lower

WA WELLS WALOG1000297564

Database: Ecology Well Logs
Well Tag: Not Reported
Notice of Intent #: E004990
Diameter: 2
Well Completion: 04-MAR-04
Well Type: Resource Protection
Static Level: 0
Flow Type: Not Reported
Well Test: Not Reported

Well Log ID: 378220
Project Tag: Not Reported
Date Received: 16-APR-04
Casing Depth: 16
Well Owner: Pacific Nw Bank
Driller #: Not Reported
Flow Rate (GPM): 0
PSI: 0
Water Reclamation #: 9

AC1480
NNW
1/2 - 1 Mile
Lower

WA WELLS WALOG1000297567

Database: Ecology Well Logs
Well Tag: Not Reported
Notice of Intent #: E004990
Diameter: 2

Well Log ID: 378223
Project Tag: Not Reported
Date Received: 16-APR-04
Casing Depth: 16

GEOCHECK® - PHYSICAL SETTING SOURCE MAP FINDINGS

Well Completion:	04-MAR-04	Well Owner:	Pacific Nw Bank
Well Type:	Resource Protection	Driller #:	Not Reported
Static Level:	0	Flow Rate (GPM):	0
Flow Type:	Not Reported	PSI:	0
Well Test:	Not Reported	Water Reclamation #:	9

AC1481
NNW
1/2 - 1 Mile
Lower

WA WELLS WALOG1000297566

Database:	Ecology Well Logs	Well Log ID:	378222
Well Tag:	Not Reported	Project Tag:	Not Reported
Notice of Intent #:	E004990	Date Received:	16-APR-04
Diameter:	2	Casing Depth:	16
Well Completion:	04-MAR-04	Well Owner:	Pacific Nw Bank
Well Type:	Resource Protection	Driller #:	Not Reported
Static Level:	0	Flow Rate (GPM):	0
Flow Type:	Not Reported	PSI:	0
Well Test:	Not Reported	Water Reclamation #:	9

AC1482
NNW
1/2 - 1 Mile
Lower

WA WELLS WALOG1000297565

Database:	Ecology Well Logs	Well Log ID:	378221
Well Tag:	Not Reported	Project Tag:	Not Reported
Notice of Intent #:	E004990	Date Received:	16-APR-04
Diameter:	2	Casing Depth:	16
Well Completion:	04-MAR-04	Well Owner:	Pacific Nw Bank
Well Type:	Resource Protection	Driller #:	Not Reported
Static Level:	0	Flow Rate (GPM):	0
Flow Type:	Not Reported	PSI:	0
Well Test:	Not Reported	Water Reclamation #:	9

AC1483
NNW
1/2 - 1 Mile
Lower

WA WELLS WALOG1000280177

Database:	Ecology Well Logs	Well Log ID:	358605
Well Tag:	Not Reported	Project Tag:	Not Reported
Notice of Intent #:	A053687	Date Received:	14-MAR-03
Diameter:	2	Casing Depth:	11
Well Completion:	14-JAN-02	Well Owner:	Principal Capital Mgmt
Well Type:	Decommisioning	Driller #:	Not Reported
Static Level:	0	Flow Rate (GPM):	0
Flow Type:	Not Reported	PSI:	0
Well Test:	Not Reported	Water Reclamation #:	9

GEOCHECK® - PHYSICAL SETTING SOURCE MAP FINDINGS

Map ID
Direction
Distance
Elevation

Database EDR ID Number

AC1484
NNW
1/2 - 1 Mile
Lower

WA WELLS WALOG1000178327

Database:	Ecology Well Logs	Well Log ID:	202928
Well Tag:	Not Reported	Project Tag:	Not Reported
Notice of Intent #:	S002563	Date Received:	10-JUL-98
Diameter:	0	Casing Depth:	0
Well Completion:	09-JUN-98	Well Owner:	Interstate Brands
Well Type:	Resource Protection	Driller #:	Not Reported
Static Level:	0	Flow Rate (GPM):	0
Flow Type:	Not Reported	PSI:	0
Well Test:	Not Reported	Water Reclamation #:	9

AC1485
NNW
1/2 - 1 Mile
Lower

WA WELLS WALOG1000106349

Database:	Ecology Well Logs	Well Log ID:	111477
Well Tag:	AEB466	Project Tag:	Not Reported
Notice of Intent #:	R028699	Date Received:	11-MAY-98
Diameter:	0	Casing Depth:	13
Well Completion:	13-APR-98	Well Owner:	Meeker Properties
Well Type:	Resource Protection	Driller #:	Not Reported
Static Level:	0	Flow Rate (GPM):	0
Flow Type:	Not Reported	PSI:	0
Well Test:	Not Reported	Water Reclamation #:	9

AC1486
NNW
1/2 - 1 Mile
Lower

WA WELLS WALOG1000106348

Database:	Ecology Well Logs	Well Log ID:	111476
Well Tag:	AEB465	Project Tag:	Not Reported
Notice of Intent #:	R028699	Date Received:	11-MAY-98
Diameter:	0	Casing Depth:	0
Well Completion:	13-APR-98	Well Owner:	Meeker Property
Well Type:	Resource Protection	Driller #:	Not Reported
Static Level:	0	Flow Rate (GPM):	0
Flow Type:	Not Reported	PSI:	0
Well Test:	Not Reported	Water Reclamation #:	9

AC1487
NNW
1/2 - 1 Mile
Lower

WA WELLS WALOG1000178328

Database:	Ecology Well Logs	Well Log ID:	202929
Well Tag:	Not Reported	Project Tag:	Not Reported
Notice of Intent #:	S002563	Date Received:	10-JUL-98
Diameter:	0	Casing Depth:	0

GEOCHECK® - PHYSICAL SETTING SOURCE MAP FINDINGS

Well Completion:	09-JUN-98	Well Owner:	Interstate Brands
Well Type:	Resource Protection	Driller #:	Not Reported
Static Level:	0	Flow Rate (GPM):	0
Flow Type:	Not Reported	PSI:	0
Well Test:	Not Reported	Water Reclamation #:	9

AC1488
NNW
1/2 - 1 Mile
Lower

WA WELLS WALOG1000180878

Database:	Ecology Well Logs	Well Log ID:	205636
Well Tag:	Not Reported	Project Tag:	Not Reported
Notice of Intent #:	A043855	Date Received:	Not Reported
Diameter:	0	Casing Depth:	0
Well Completion:	21-JAN-99	Well Owner:	Tosco (Vacant Lot)
Well Type:	Decommisioning	Driller #:	Not Reported
Static Level:	0	Flow Rate (GPM):	0
Flow Type:	Not Reported	PSI:	0
Well Test:	Not Reported	Water Reclamation #:	9

AC1489
NNW
1/2 - 1 Mile
Lower

WA WELLS WALOG1000180877

Database:	Ecology Well Logs	Well Log ID:	205635
Well Tag:	Not Reported	Project Tag:	Not Reported
Notice of Intent #:	A043855	Date Received:	Not Reported
Diameter:	0	Casing Depth:	0
Well Completion:	21-JAN-99	Well Owner:	Tosco (Vacant Lot)
Well Type:	Decommisioning	Driller #:	Not Reported
Static Level:	0	Flow Rate (GPM):	0
Flow Type:	Not Reported	PSI:	0
Well Test:	Not Reported	Water Reclamation #:	9

AC1490
NNW
1/2 - 1 Mile
Lower

WA WELLS WALOG1000178329

Database:	Ecology Well Logs	Well Log ID:	202930
Well Tag:	Not Reported	Project Tag:	Not Reported
Notice of Intent #:	S002563	Date Received:	10-JUL-98
Diameter:	0	Casing Depth:	0
Well Completion:	09-JUN-98	Well Owner:	Interstate Brands
Well Type:	Resource Protection	Driller #:	Not Reported
Static Level:	0	Flow Rate (GPM):	0
Flow Type:	Not Reported	PSI:	0
Well Test:	Not Reported	Water Reclamation #:	9

GEOCHECK® - PHYSICAL SETTING SOURCE MAP FINDINGS

Map ID
Direction
Distance
Elevation

Database EDR ID Number

AC1491
NNW
1/2 - 1 Mile
Lower

WA WELLS WALOG1000023589

Database: Ecology Well Logs
Well Tag: BJR692
Notice of Intent #: RE14570
Diameter: 4.5
Well Completion: 11-JUL-17
Well Type: Resource Protection
Static Level: 0
Flow Type: Not Reported
Well Test: Not Reported

Well Log ID: 1670645
Project Tag: Not Reported
Date Received: 14-AUG-17
Casing Depth: 13
Well Owner: Jbk Ventures
Driller #: 2827
Flow Rate (GPM): 0
PSI: 0
Water Reclamation #: 9

AC1492
NNW
1/2 - 1 Mile
Lower

WA WELLS WALOG1000023587

Database: Ecology Well Logs
Well Tag: BJR690
Notice of Intent #: RE14570
Diameter: 4.5
Well Completion: 11-JUL-17
Well Type: Resource Protection
Static Level: 0
Flow Type: Not Reported
Well Test: Not Reported

Well Log ID: 1670643
Project Tag: Not Reported
Date Received: 14-AUG-17
Casing Depth: 15
Well Owner: Jbk Ventures
Driller #: 2827
Flow Rate (GPM): 0
PSI: 0
Water Reclamation #: 9

AC1493
NNW
1/2 - 1 Mile
Lower

WA WELLS WALOG1000023575

Database: Ecology Well Logs
Well Tag: BJR691
Notice of Intent #: RE14570
Diameter: 4.5
Well Completion: 11-JUL-17
Well Type: Resource Protection
Static Level: 0
Flow Type: Not Reported
Well Test: Not Reported

Well Log ID: 1670631
Project Tag: Not Reported
Date Received: 14-AUG-17
Casing Depth: 13
Well Owner: Jbk Ventures
Driller #: 2827
Flow Rate (GPM): 0
PSI: 0
Water Reclamation #: 9

AC1494
NNW
1/2 - 1 Mile
Lower

WA WELLS WALOG1000099705

Database: Ecology Well Logs
Well Tag: Not Reported
Notice of Intent #: R006857
Diameter: 0

Well Log ID: 102539
Project Tag: Not Reported
Date Received: 23-FEB-94
Casing Depth: 0

GEOCHECK® - PHYSICAL SETTING SOURCE MAP FINDINGS

Well Completion:	Not Reported	Well Owner:	Continental Baking
Well Type:	Resource Protection	Driller #:	1939
Static Level:	0	Flow Rate (GPM):	0
Flow Type:	Not Reported	PSI:	0
Well Test:	Not Reported	Water Reclamation #:	9

AC1495
NNW
1/2 - 1 Mile
Lower

WA WELLS WALOG1000106347

Database:	Ecology Well Logs	Well Log ID:	111475
Well Tag:	AEB464	Project Tag:	Not Reported
Notice of Intent #:	R028699	Date Received:	11-MAY-98
Diameter:	0	Casing Depth:	0
Well Completion:	13-APR-98	Well Owner:	Meeker Property
Well Type:	Resource Protection	Driller #:	Not Reported
Static Level:	0	Flow Rate (GPM):	0
Flow Type:	Not Reported	PSI:	0
Well Test:	Not Reported	Water Reclamation #:	9

AC1496
NNW
1/2 - 1 Mile
Lower

WA WELLS WALOG1000106346

Database:	Ecology Well Logs	Well Log ID:	111474
Well Tag:	AEB463	Project Tag:	Not Reported
Notice of Intent #:	R028699	Date Received:	11-MAY-98
Diameter:	0	Casing Depth:	0
Well Completion:	13-APR-98	Well Owner:	Meeker Property
Well Type:	Resource Protection	Driller #:	Not Reported
Static Level:	0	Flow Rate (GPM):	0
Flow Type:	Not Reported	PSI:	0
Well Test:	Not Reported	Water Reclamation #:	9

AC1497
NNW
1/2 - 1 Mile
Lower

WA WELLS WALOG1000106314

Database:	Ecology Well Logs	Well Log ID:	111438
Well Tag:	AEB398	Project Tag:	Not Reported
Notice of Intent #:	R039536	Date Received:	10-JUL-98
Diameter:	0	Casing Depth:	0
Well Completion:	Not Reported	Well Owner:	Interstate Brands
Well Type:	Resource Protection	Driller #:	Not Reported
Static Level:	0	Flow Rate (GPM):	0
Flow Type:	Not Reported	PSI:	0
Well Test:	Not Reported	Water Reclamation #:	9

GEOCHECK® - PHYSICAL SETTING SOURCE MAP FINDINGS

Map ID
Direction
Distance
Elevation

Database EDR ID Number

AC1498
NNW
1/2 - 1 Mile
Lower

WA WELLS WALOG1000180879

Database:	Ecology Well Logs	Well Log ID:	205637
Well Tag:	Not Reported	Project Tag:	Not Reported
Notice of Intent #:	A043855	Date Received:	Not Reported
Diameter:	0	Casing Depth:	0
Well Completion:	21-JAN-99	Well Owner:	Tosco (Vacant Lot)
Well Type:	Decommissioning	Driller #:	Not Reported
Static Level:	0	Flow Rate (GPM):	0
Flow Type:	Not Reported	PSI:	0
Well Test:	Not Reported	Water Reclamation #:	9

AC1499
NNW
1/2 - 1 Mile
Lower

WA WELLS WALOG1000280172

Database:	Ecology Well Logs	Well Log ID:	358600
Well Tag:	Not Reported	Project Tag:	Not Reported
Notice of Intent #:	R050476	Date Received:	14-MAR-03
Diameter:	2	Casing Depth:	11
Well Completion:	14-JAN-02	Well Owner:	Principle Capital Mgmt
Well Type:	Resource Protection	Driller #:	Not Reported
Static Level:	0	Flow Rate (GPM):	0
Flow Type:	Not Reported	PSI:	0
Well Test:	Not Reported	Water Reclamation #:	9

AC1500
NNW
1/2 - 1 Mile
Lower

WA WELLS WALOG1000280171

Database:	Ecology Well Logs	Well Log ID:	358599
Well Tag:	Not Reported	Project Tag:	Not Reported
Notice of Intent #:	R050476	Date Received:	14-MAR-03
Diameter:	2	Casing Depth:	11
Well Completion:	14-JAN-02	Well Owner:	Principle Capital Mgmt
Well Type:	Resource Protection	Driller #:	Not Reported
Static Level:	0	Flow Rate (GPM):	0
Flow Type:	Not Reported	PSI:	0
Well Test:	Not Reported	Water Reclamation #:	9

AC1501
NNW
1/2 - 1 Mile
Lower

WA WELLS WALOG1000280170

Database:	Ecology Well Logs	Well Log ID:	358598
Well Tag:	Not Reported	Project Tag:	Not Reported
Notice of Intent #:	R050476	Date Received:	14-MAR-03
Diameter:	2	Casing Depth:	11

GEOCHECK® - PHYSICAL SETTING SOURCE MAP FINDINGS

Well Completion:	14-JAN-02	Well Owner:	Principle Capital Mgmt
Well Type:	Resource Protection	Driller #:	Not Reported
Static Level:	0	Flow Rate (GPM):	0
Flow Type:	Not Reported	PSI:	0
Well Test:	Not Reported	Water Reclamation #:	9

AC1502
NNW
1/2 - 1 Mile
Lower

WA WELLS WALOG1000280173

Database:	Ecology Well Logs	Well Log ID:	358601
Well Tag:	Not Reported	Project Tag:	Not Reported
Notice of Intent #:	R050476	Date Received:	14-MAR-03
Diameter:	2	Casing Depth:	11
Well Completion:	14-JAN-02	Well Owner:	Principle Capital Mgmt
Well Type:	Resource Protection	Driller #:	Not Reported
Static Level:	0	Flow Rate (GPM):	0
Flow Type:	Not Reported	PSI:	0
Well Test:	Not Reported	Water Reclamation #:	9

AC1503
NNW
1/2 - 1 Mile
Lower

WA WELLS WALOG1000280176

Database:	Ecology Well Logs	Well Log ID:	358604
Well Tag:	Not Reported	Project Tag:	Not Reported
Notice of Intent #:	A053687	Date Received:	14-MAR-03
Diameter:	2	Casing Depth:	11
Well Completion:	14-JAN-02	Well Owner:	Principal Capital Mgmt
Well Type:	Decommissioning	Driller #:	Not Reported
Static Level:	0	Flow Rate (GPM):	0
Flow Type:	Not Reported	PSI:	0
Well Test:	Not Reported	Water Reclamation #:	9

AC1504
NNW
1/2 - 1 Mile
Lower

WA WELLS WALOG1000280175

Database:	Ecology Well Logs	Well Log ID:	358603
Well Tag:	Not Reported	Project Tag:	Not Reported
Notice of Intent #:	A053687	Date Received:	14-MAR-03
Diameter:	2	Casing Depth:	11
Well Completion:	14-JAN-02	Well Owner:	Principal Capital Mgmt
Well Type:	Decommissioning	Driller #:	Not Reported
Static Level:	0	Flow Rate (GPM):	0
Flow Type:	Not Reported	PSI:	0
Well Test:	Not Reported	Water Reclamation #:	9

GEOCHECK® - PHYSICAL SETTING SOURCE MAP FINDINGS

Map ID
Direction
Distance
Elevation

Database EDR ID Number

AC1505
NNW
1/2 - 1 Mile
Lower

WA WELLS WALOG1000280174

Database:	Ecology Well Logs	Well Log ID:	358602
Well Tag:	Not Reported	Project Tag:	Not Reported
Notice of Intent #:	R050476	Date Received:	14-MAR-03
Diameter:	2	Casing Depth:	11
Well Completion:	14-JAN-02	Well Owner:	Principle Capital Mgmt
Well Type:	Resource Protection	Driller #:	Not Reported
Static Level:	0	Flow Rate (GPM):	0
Flow Type:	Not Reported	PSI:	0
Well Test:	Not Reported	Water Reclamation #:	9

AC1506
NNW
1/2 - 1 Mile
Lower

WA WELLS WALOG1000257673

Database:	Ecology Well Logs	Well Log ID:	332891
Well Tag:	AGT538	Project Tag:	Not Reported
Notice of Intent #:	R061800	Date Received:	15-MAY-02
Diameter:	4	Casing Depth:	47
Well Completion:	07-MAY-02	Well Owner:	John And Clayton Still
Well Type:	Resource Protection	Driller #:	Not Reported
Static Level:	0	Flow Rate (GPM):	0
Flow Type:	Not Reported	PSI:	0
Well Test:	Not Reported	Water Reclamation #:	9

AC1507
NNW
1/2 - 1 Mile
Lower

WA WELLS WALOG1000250726

Database:	Ecology Well Logs	Well Log ID:	325370
Well Tag:	AEB466	Project Tag:	Not Reported
Notice of Intent #:	R028699	Date Received:	11-MAY-98
Diameter:	2	Casing Depth:	13
Well Completion:	13-APR-98	Well Owner:	Meeker Properties
Well Type:	Resource Protection	Driller #:	Not Reported
Static Level:	0	Flow Rate (GPM):	0
Flow Type:	Not Reported	PSI:	0
Well Test:	Not Reported	Water Reclamation #:	9

AC1508
NNW
1/2 - 1 Mile
Lower

WA WELLS WALOG1000180880

Database:	Ecology Well Logs	Well Log ID:	205638
Well Tag:	Not Reported	Project Tag:	Not Reported
Notice of Intent #:	A043855	Date Received:	Not Reported
Diameter:	0	Casing Depth:	0

GEOCHECK® - PHYSICAL SETTING SOURCE MAP FINDINGS

Well Completion:	21-JAN-99	Well Owner:	Tosco (Vacant Lot)
Well Type:	Decommissioning	Driller #:	Not Reported
Static Level:	0	Flow Rate (GPM):	0
Flow Type:	Not Reported	PSI:	0
Well Test:	Not Reported	Water Reclamation #:	9

AC1509
NNW
1/2 - 1 Mile
Lower

WA WELLS WALOG1000269342

Database:	Ecology Well Logs	Well Log ID:	345754
Well Tag:	AEB463	Project Tag:	Not Reported
Notice of Intent #:	A060212	Date Received:	15-OCT-02
Diameter:	0	Casing Depth:	13
Well Completion:	24-SEP-02	Well Owner:	Principal Capital Mgmt
Well Type:	Decommissioning	Driller #:	Not Reported
Static Level:	0	Flow Rate (GPM):	0
Flow Type:	Not Reported	PSI:	0
Well Test:	Not Reported	Water Reclamation #:	9

AC1510
NNW
1/2 - 1 Mile
Lower

WA WELLS WALOG1000280169

Database:	Ecology Well Logs	Well Log ID:	358597
Well Tag:	Not Reported	Project Tag:	Not Reported
Notice of Intent #:	R050476	Date Received:	14-MAR-03
Diameter:	2	Casing Depth:	11
Well Completion:	14-JAN-02	Well Owner:	Principle Capital Mgmt
Well Type:	Resource Protection	Driller #:	Not Reported
Static Level:	0	Flow Rate (GPM):	0
Flow Type:	Not Reported	PSI:	0
Well Test:	Not Reported	Water Reclamation #:	9

AC1511
NNW
1/2 - 1 Mile
Lower

WA WELLS WALOG1000270230

Database:	Ecology Well Logs	Well Log ID:	346711
Well Tag:	AES514	Project Tag:	Not Reported
Notice of Intent #:	A060212	Date Received:	15-OCT-02
Diameter:	0	Casing Depth:	10
Well Completion:	24-SEP-02	Well Owner:	Principal Capital Mgmt
Well Type:	Decommissioning	Driller #:	Not Reported
Static Level:	0	Flow Rate (GPM):	0
Flow Type:	Not Reported	PSI:	0
Well Test:	Not Reported	Water Reclamation #:	9

GEOCHECK® - PHYSICAL SETTING SOURCE MAP FINDINGS

Map ID
Direction
Distance
Elevation

Database EDR ID Number

AC1512
NNW
1/2 - 1 Mile
Lower

WA WELLS WALOG1000269343

Database:	Ecology Well Logs	Well Log ID:	345755
Well Tag:	AEB465	Project Tag:	Not Reported
Notice of Intent #:	A060212	Date Received:	15-OCT-02
Diameter:	0	Casing Depth:	13
Well Completion:	24-SEP-02	Well Owner:	Principal Capital Mgmt
Well Type:	Decommissioning	Driller #:	Not Reported
Static Level:	0	Flow Rate (GPM):	0
Flow Type:	Not Reported	PSI:	0
Well Test:	Not Reported	Water Reclamation #:	9

AC1513
NNW
1/2 - 1 Mile
Lower

WA WELLS WALOG1000499519

Database:	Ecology Well Logs	Well Log ID:	677835
Well Tag:	Not Reported	Project Tag:	Not Reported
Notice of Intent #:	EE01619	Date Received:	29-SEP-10
Diameter:	2	Casing Depth:	12
Well Completion:	13-SEP-10	Well Owner:	Lena C Teter Trustee Aerotech
Well Type:	Resource Protection	Driller #:	Not Reported
Static Level:	0	Flow Rate (GPM):	0
Flow Type:	Not Reported	PSI:	0
Well Test:	Not Reported	Water Reclamation #:	9

AC1514
NNW
1/2 - 1 Mile
Lower

WA WELLS WALOG1000499518

Database:	Ecology Well Logs	Well Log ID:	677833
Well Tag:	Not Reported	Project Tag:	Not Reported
Notice of Intent #:	EE01619	Date Received:	29-SEP-10
Diameter:	2	Casing Depth:	12
Well Completion:	13-SEP-10	Well Owner:	Lena C Teter Trustee Aerotech
Well Type:	Resource Protection	Driller #:	Not Reported
Static Level:	0	Flow Rate (GPM):	0
Flow Type:	Not Reported	PSI:	0
Well Test:	Not Reported	Water Reclamation #:	9

AC1515
NNW
1/2 - 1 Mile
Lower

WA WELLS WALOG1000499517

Database:	Ecology Well Logs	Well Log ID:	677831
Well Tag:	Not Reported	Project Tag:	Not Reported
Notice of Intent #:	EE01619	Date Received:	29-SEP-10
Diameter:	2	Casing Depth:	12

GEOCHECK® - PHYSICAL SETTING SOURCE MAP FINDINGS

Well Completion:	13-SEP-10	Well Owner:	Lena C Teter Trustee Aerotech
Well Type:	Resource Protection	Driller #:	Not Reported
Static Level:	0	Flow Rate (GPM):	0
Flow Type:	Not Reported	PSI:	0
Well Test:	Not Reported	Water Reclamation #:	9

AC1516
NNW
1/2 - 1 Mile
Lower

WA WELLS WALOG1000574857

Database:	Ecology Well Logs	Well Log ID:	825434
Well Tag:	BHM652	Project Tag:	Not Reported
Notice of Intent #:	AE19311	Date Received:	24-OCT-12
Diameter:	0	Casing Depth:	40
Well Completion:	11-OCT-12	Well Owner:	City Of Kent
Well Type:	Decommissioning	Driller #:	Not Reported
Static Level:	0	Flow Rate (GPM):	0
Flow Type:	Not Reported	PSI:	0
Well Test:	Not Reported	Water Reclamation #:	9

AC1517
NNW
1/2 - 1 Mile
Lower

WA WELLS WALOG1000583546

Database:	Ecology Well Logs	Well Log ID:	843076
Well Tag:	Not Reported	Project Tag:	Not Reported
Notice of Intent #:	EE04376	Date Received:	07-FEB-13
Diameter:	2.25	Casing Depth:	15
Well Completion:	21-JAN-13		
Well Owner:	Chevron C/O Epi Environmental Partners~ Inc.		
Well Type:	Resource Protection	Driller #:	Not Reported
Static Level:	0	Flow Rate (GPM):	0
Flow Type:	Not Reported	PSI:	0
Well Test:	Not Reported	Water Reclamation #:	9

AC1518
NNW
1/2 - 1 Mile
Lower

WA WELLS WALOG1000583545

Database:	Ecology Well Logs	Well Log ID:	843074
Well Tag:	Not Reported	Project Tag:	Not Reported
Notice of Intent #:	EE04376	Date Received:	07-FEB-13
Diameter:	2.25	Casing Depth:	15
Well Completion:	21-JAN-13		
Well Owner:	Chevron C/O Epi Environmental Partners~ Inc.		
Well Type:	Resource Protection	Driller #:	Not Reported
Static Level:	0	Flow Rate (GPM):	0
Flow Type:	Not Reported	PSI:	0
Well Test:	Not Reported	Water Reclamation #:	9

GEOCHECK® - PHYSICAL SETTING SOURCE MAP FINDINGS

Map ID
Direction
Distance
Elevation

Database EDR ID Number

AC1519
NNW
1/2 - 1 Mile
Lower

WA WELLS WALOG1000583544

Database:	Ecology Well Logs	Well Log ID:	843072
Well Tag:	Not Reported	Project Tag:	Not Reported
Notice of Intent #:	EE04376	Date Received:	07-FEB-13
Diameter:	2.25	Casing Depth:	15
Well Completion:	21-JAN-13		
Well Owner:	Chevron C/O Epi Environmental Partners~ Inc.		
Well Type:	Resource Protection	Driller #:	Not Reported
Static Level:	0	Flow Rate (GPM):	0
Flow Type:	Not Reported	PSI:	0
Well Test:	Not Reported	Water Reclamation #:	9

AC1520
NNW
1/2 - 1 Mile
Lower

WA WELLS WALOG1000499512

Database:	Ecology Well Logs	Well Log ID:	677822
Well Tag:	Not Reported	Project Tag:	Not Reported
Notice of Intent #:	EE01619	Date Received:	29-SEP-10
Diameter:	2	Casing Depth:	12
Well Completion:	13-SEP-10	Well Owner:	Lena C Teter Trustee Aerotech
Well Type:	Resource Protection	Driller #:	Not Reported
Static Level:	0	Flow Rate (GPM):	0
Flow Type:	Not Reported	PSI:	0
Well Test:	Not Reported	Water Reclamation #:	9

AC1521
NNW
1/2 - 1 Mile
Lower

WA WELLS WALOG1000499511

Database:	Ecology Well Logs	Well Log ID:	677820
Well Tag:	Not Reported	Project Tag:	Not Reported
Notice of Intent #:	AE10709	Date Received:	29-SEP-10
Diameter:	2	Casing Depth:	12
Well Completion:	13-SEP-10	Well Owner:	Lena C Teter Trustee Aerotech
Well Type:	Decommisioning	Driller #:	Not Reported
Static Level:	0	Flow Rate (GPM):	0
Flow Type:	Not Reported	PSI:	0
Well Test:	Not Reported	Water Reclamation #:	9

AC1522
NNW
1/2 - 1 Mile
Lower

WA WELLS WALOG1000499510

Database:	Ecology Well Logs	Well Log ID:	677818
Well Tag:	Not Reported	Project Tag:	Not Reported
Notice of Intent #:	AE10709	Date Received:	29-SEP-10

GEOCHECK® - PHYSICAL SETTING SOURCE MAP FINDINGS

Diameter:	2	Casing Depth:	12
Well Completion:	13-SEP-10	Well Owner:	Lena C Teter Trustee Aerotech
Well Type:	Decommisioning	Driller #:	Not Reported
Static Level:	0	Flow Rate (GPM):	0
Flow Type:	Not Reported	PSI:	0
Well Test:	Not Reported	Water Reclamation #:	9

AC1523

NNW

1/2 - 1 Mile

Lower

WA WELLS

WALOG1000499513

Database:	Ecology Well Logs	Well Log ID:	677823
Well Tag:	Not Reported	Project Tag:	Not Reported
Notice of Intent #:	EE01619	Date Received:	29-SEP-10
Diameter:	2	Casing Depth:	12
Well Completion:	13-SEP-10	Well Owner:	Lena C Teter Trustee Aerotech
Well Type:	Resource Protection	Driller #:	Not Reported
Static Level:	0	Flow Rate (GPM):	0
Flow Type:	Not Reported	PSI:	0
Well Test:	Not Reported	Water Reclamation #:	9

AC1524

NNW

1/2 - 1 Mile

Lower

WA WELLS

WALOG1000499516

Database:	Ecology Well Logs	Well Log ID:	677829
Well Tag:	Not Reported	Project Tag:	Not Reported
Notice of Intent #:	EE01619	Date Received:	29-SEP-10
Diameter:	2	Casing Depth:	12
Well Completion:	13-SEP-10	Well Owner:	Lena C Teter Trustee Aerotech
Well Type:	Resource Protection	Driller #:	Not Reported
Static Level:	0	Flow Rate (GPM):	0
Flow Type:	Not Reported	PSI:	0
Well Test:	Not Reported	Water Reclamation #:	9

AC1525

NNW

1/2 - 1 Mile

Lower

WA WELLS

WALOG1000499515

Database:	Ecology Well Logs	Well Log ID:	677827
Well Tag:	Not Reported	Project Tag:	Not Reported
Notice of Intent #:	EE01619	Date Received:	29-SEP-10
Diameter:	2	Casing Depth:	12
Well Completion:	13-SEP-10	Well Owner:	Lena C Teter Trustee Aerotech
Well Type:	Resource Protection	Driller #:	Not Reported
Static Level:	0	Flow Rate (GPM):	0
Flow Type:	Not Reported	PSI:	0
Well Test:	Not Reported	Water Reclamation #:	9

GEOCHECK® - PHYSICAL SETTING SOURCE MAP FINDINGS

Map ID
Direction
Distance
Elevation

Database EDR ID Number

AC1526
NNW
1/2 - 1 Mile
Lower

WA WELLS WALOG1000499514

Database:	Ecology Well Logs	Well Log ID:	677825
Well Tag:	Not Reported	Project Tag:	Not Reported
Notice of Intent #:	EE01619	Date Received:	29-SEP-10
Diameter:	2	Casing Depth:	12
Well Completion:	13-SEP-10	Well Owner:	Lena C Teter Trustee Aerotech
Well Type:	Resource Protection	Driller #:	Not Reported
Static Level:	0	Flow Rate (GPM):	0
Flow Type:	Not Reported	PSI:	0
Well Test:	Not Reported	Water Reclamation #:	9

AC1527
NNW
1/2 - 1 Mile
Lower

WA WELLS WALOG1000583547

Database:	Ecology Well Logs	Well Log ID:	843078
Well Tag:	Not Reported	Project Tag:	Not Reported
Notice of Intent #:	AE20469	Date Received:	07-FEB-13
Diameter:	2.25	Casing Depth:	15
Well Completion:	21-JAN-13		
Well Owner:	Chevron C/O Epi Environmental Partners~ Inc.		
Well Type:	Decommisioning	Driller #:	Not Reported
Static Level:	0	Flow Rate (GPM):	0
Flow Type:	Not Reported	PSI:	0
Well Test:	Not Reported	Water Reclamation #:	9

AC1528
NNW
1/2 - 1 Mile
Lower

WA WELLS WALOG1000583557

Database:	Ecology Well Logs	Well Log ID:	843098
Well Tag:	Not Reported	Project Tag:	Not Reported
Notice of Intent #:	AE20364	Date Received:	07-FEB-13
Diameter:	2.25	Casing Depth:	15
Well Completion:	21-JAN-13	Well Owner:	Chevron Station Epi
Well Type:	Decommisioning	Driller #:	Not Reported
Static Level:	0	Flow Rate (GPM):	0
Flow Type:	Not Reported	PSI:	0
Well Test:	Not Reported	Water Reclamation #:	9

AC1529
NNW
1/2 - 1 Mile
Lower

WA WELLS WALOG1000583556

Database:	Ecology Well Logs	Well Log ID:	843096
Well Tag:	Not Reported	Project Tag:	Not Reported
Notice of Intent #:	AE20364	Date Received:	07-FEB-13

GEOCHECK® - PHYSICAL SETTING SOURCE MAP FINDINGS

Diameter:	2.25	Casing Depth:	15
Well Completion:	21-JAN-13	Well Owner:	Chevron Station Epi
Well Type:	Decommisioning	Driller #:	Not Reported
Static Level:	0	Flow Rate (GPM):	0
Flow Type:	Not Reported	PSI:	0
Well Test:	Not Reported	Water Reclamation #:	9

AC1530

NNW

1/2 - 1 Mile

Lower

WA WELLS

WALOG1000583555

Database:	Ecology Well Logs	Well Log ID:	843094
Well Tag:	Not Reported	Project Tag:	Not Reported
Notice of Intent #:	AE20364	Date Received:	07-FEB-13
Diameter:	2.25	Casing Depth:	15
Well Completion:	21-JAN-13	Well Owner:	Chevron Station Epi
Well Type:	Decommisioning	Driller #:	Not Reported
Static Level:	0	Flow Rate (GPM):	0
Flow Type:	Not Reported	PSI:	0
Well Test:	Not Reported	Water Reclamation #:	9

AC1531

NNW

1/2 - 1 Mile

Lower

WA WELLS

WALOG1000583566

Database:	Ecology Well Logs	Well Log ID:	843116
Well Tag:	BHS903	Project Tag:	Not Reported
Notice of Intent #:	RE08017	Date Received:	07-FEB-13
Diameter:	8.25	Casing Depth:	20
Well Completion:	22-JAN-13	Well Owner:	Chevron Station Epi
Well Type:	Resource Protection	Driller #:	Not Reported
Static Level:	0	Flow Rate (GPM):	0
Flow Type:	Not Reported	PSI:	0
Well Test:	Not Reported	Water Reclamation #:	9

AC1532

NNW

1/2 - 1 Mile

Lower

WA WELLS

WALOG1000779466

Database:	Ecology Well Logs	Well Log ID:	1669102
Well Tag:	BKA462	Project Tag:	Not Reported
Notice of Intent #:	RE15161	Date Received:	19-DEC-17
Diameter:	8	Casing Depth:	20
Well Completion:	06-NOV-17	Well Owner:	Car Wash Enterprises Inc
Well Type:	Resource Protection	Driller #:	0
Static Level:	0	Flow Rate (GPM):	0
Flow Type:	Static Level	PSI:	0
Well Test:	Not Reported	Water Reclamation #:	9

GEOCHECK® - PHYSICAL SETTING SOURCE MAP FINDINGS

Map ID
Direction
Distance
Elevation

Database EDR ID Number

AC1533
NNW
1/2 - 1 Mile
Lower

WA WELLS WALOG1000583568

Database:	Ecology Well Logs	Well Log ID:	843120
Well Tag:	BHS905	Project Tag:	Not Reported
Notice of Intent #:	RE08017	Date Received:	07-FEB-13
Diameter:	8.25	Casing Depth:	20
Well Completion:	22-JAN-13	Well Owner:	Chevron Station Epi
Well Type:	Resource Protection	Driller #:	Not Reported
Static Level:	0	Flow Rate (GPM):	0
Flow Type:	Not Reported	PSI:	0
Well Test:	Not Reported	Water Reclamation #:	9

AC1534
NNW
1/2 - 1 Mile
Lower

WA WELLS WALOG1000583567

Database:	Ecology Well Logs	Well Log ID:	843118
Well Tag:	BHS904	Project Tag:	Not Reported
Notice of Intent #:	RE08017	Date Received:	07-FEB-13
Diameter:	8.25	Casing Depth:	20
Well Completion:	23-JAN-13	Well Owner:	Chevron Station Epi
Well Type:	Resource Protection	Driller #:	Not Reported
Static Level:	0	Flow Rate (GPM):	0
Flow Type:	Not Reported	PSI:	0
Well Test:	Not Reported	Water Reclamation #:	9

AC1535
NNW
1/2 - 1 Mile
Lower

WA WELLS WALOG1000583550

Database:	Ecology Well Logs	Well Log ID:	843084
Well Tag:	Not Reported	Project Tag:	Not Reported
Notice of Intent #:	SE47192	Date Received:	07-FEB-13
Diameter:	2.25	Casing Depth:	15
Well Completion:	21-JAN-13	Well Owner:	Chevron Station Epi
Well Type:	Resource Protection	Driller #:	Not Reported
Static Level:	0	Flow Rate (GPM):	0
Flow Type:	Not Reported	PSI:	0
Well Test:	Not Reported	Water Reclamation #:	9

AC1536
NNW
1/2 - 1 Mile
Lower

WA WELLS WALOG1000583549

Database:	Ecology Well Logs	Well Log ID:	843082
Well Tag:	Not Reported	Project Tag:	Not Reported
Notice of Intent #:	AE20469	Date Received:	07-FEB-13
Diameter:	2.25	Casing Depth:	15

GEOCHECK® - PHYSICAL SETTING SOURCE MAP FINDINGS

Well Completion:	21-JAN-13		
Well Owner:	Chevron C/O Epi Environmental Partners- Inc.		
Well Type:	Decommisioning	Driller #:	Not Reported
Static Level:	0	Flow Rate (GPM):	0
Flow Type:	Not Reported	PSI:	0
Well Test:	Not Reported	Water Reclamation #:	9

AC1537
NNW
1/2 - 1 Mile
Lower

WA WELLS WALOG1000583548

Database:	Ecology Well Logs	Well Log ID:	843080
Well Tag:	Not Reported	Project Tag:	Not Reported
Notice of Intent #:	AE20469	Date Received:	07-FEB-13
Diameter:	2.25	Casing Depth:	15
Well Completion:	21-JAN-13		
Well Owner:	Chevron C/O Epi Environmental Partners- Inc.		
Well Type:	Decommisioning	Driller #:	Not Reported
Static Level:	0	Flow Rate (GPM):	0
Flow Type:	Not Reported	PSI:	0
Well Test:	Not Reported	Water Reclamation #:	9

AC1538
NNW
1/2 - 1 Mile
Lower

WA WELLS WALOG1000583551

Database:	Ecology Well Logs	Well Log ID:	843086
Well Tag:	Not Reported	Project Tag:	Not Reported
Notice of Intent #:	SE47192	Date Received:	07-FEB-13
Diameter:	2.25	Casing Depth:	15
Well Completion:	21-JAN-13	Well Owner:	Chevron Station Epi
Well Type:	Resource Protection	Driller #:	Not Reported
Static Level:	0	Flow Rate (GPM):	0
Flow Type:	Not Reported	PSI:	0
Well Test:	Not Reported	Water Reclamation #:	9

AC1539
NNW
1/2 - 1 Mile
Lower

WA WELLS WALOG1000583554

Database:	Ecology Well Logs	Well Log ID:	843092
Well Tag:	Not Reported	Project Tag:	Not Reported
Notice of Intent #:	AE20364	Date Received:	07-FEB-13
Diameter:	2.25	Casing Depth:	15
Well Completion:	21-JAN-13	Well Owner:	Chevron Station Epi
Well Type:	Decommisioning	Driller #:	Not Reported
Static Level:	0	Flow Rate (GPM):	0
Flow Type:	Not Reported	PSI:	0
Well Test:	Not Reported	Water Reclamation #:	9

GEOCHECK® - PHYSICAL SETTING SOURCE MAP FINDINGS

Map ID
Direction
Distance
Elevation

Database EDR ID Number

AC1540
NNW
1/2 - 1 Mile
Lower

WA WELLS WALOG1000583553

Database:	Ecology Well Logs	Well Log ID:	843090
Well Tag:	Not Reported	Project Tag:	Not Reported
Notice of Intent #:	SE47192	Date Received:	07-FEB-13
Diameter:	2.25	Casing Depth:	15
Well Completion:	21-JAN-13	Well Owner:	Chevron Station Epi
Well Type:	Resource Protection	Driller #:	Not Reported
Static Level:	0	Flow Rate (GPM):	0
Flow Type:	Not Reported	PSI:	0
Well Test:	Not Reported	Water Reclamation #:	9

AC1541
NNW
1/2 - 1 Mile
Lower

WA WELLS WALOG1000583552

Database:	Ecology Well Logs	Well Log ID:	843088
Well Tag:	Not Reported	Project Tag:	Not Reported
Notice of Intent #:	SE47192	Date Received:	07-FEB-13
Diameter:	2.25	Casing Depth:	15
Well Completion:	21-JAN-13	Well Owner:	Chevron Station Epi
Well Type:	Resource Protection	Driller #:	Not Reported
Static Level:	0	Flow Rate (GPM):	0
Flow Type:	Not Reported	PSI:	0
Well Test:	Not Reported	Water Reclamation #:	9

AC1542
NNW
1/2 - 1 Mile
Lower

WA WELLS WALOG1000499509

Database:	Ecology Well Logs	Well Log ID:	677816
Well Tag:	Not Reported	Project Tag:	Not Reported
Notice of Intent #:	AE10709	Date Received:	29-SEP-10
Diameter:	2	Casing Depth:	12
Well Completion:	13-SEP-10	Well Owner:	Lena C Teter Trustee Aerotech
Well Type:	Decommisioning	Driller #:	Not Reported
Static Level:	0	Flow Rate (GPM):	0
Flow Type:	Not Reported	PSI:	0
Well Test:	Not Reported	Water Reclamation #:	9

AC1543
NNW
1/2 - 1 Mile
Lower

WA WELLS WALOG1000356100

Database:	Ecology Well Logs	Well Log ID:	451678
Well Tag:	APQ048	Project Tag:	Not Reported
Notice of Intent #:	R069364	Date Received:	15-AUG-06
Diameter:	8	Casing Depth:	20

GEOCHECK® - PHYSICAL SETTING SOURCE MAP FINDINGS

Well Completion:	13-JUL-06	Well Owner:	Cvx #9-1713
Well Type:	Resource Protection	Driller #:	Not Reported
Static Level:	0	Flow Rate (GPM):	0
Flow Type:	Not Reported	PSI:	0
Well Test:	Not Reported	Water Reclamation #:	9

AC1544
NNW
1/2 - 1 Mile
Lower

WA WELLS WALOG1000356099

Database:	Ecology Well Logs	Well Log ID:	451676
Well Tag:	Not Reported	Project Tag:	Not Reported
Notice of Intent #:	S030689	Date Received:	15-AUG-06
Diameter:	8	Casing Depth:	20
Well Completion:	13-JUL-06	Well Owner:	Cvx #9-1713
Well Type:	Resource Protection	Driller #:	Not Reported
Static Level:	0	Flow Rate (GPM):	0
Flow Type:	Not Reported	PSI:	0
Well Test:	Not Reported	Water Reclamation #:	9

AC1545
NNW
1/2 - 1 Mile
Lower

WA WELLS WALOG1000356098

Database:	Ecology Well Logs	Well Log ID:	451674
Well Tag:	Not Reported	Project Tag:	Not Reported
Notice of Intent #:	A099586	Date Received:	15-AUG-06
Diameter:	8	Casing Depth:	20
Well Completion:	13-JUL-06	Well Owner:	Cvx #9-1713
Well Type:	Decommisioning	Driller #:	Not Reported
Static Level:	0	Flow Rate (GPM):	0
Flow Type:	Not Reported	PSI:	0
Well Test:	Not Reported	Water Reclamation #:	9

AC1546
NNW
1/2 - 1 Mile
Lower

WA WELLS WALOG1000356101

Database:	Ecology Well Logs	Well Log ID:	451680
Well Tag:	APQ049	Project Tag:	Not Reported
Notice of Intent #:	R069364	Date Received:	15-AUG-06
Diameter:	8	Casing Depth:	18
Well Completion:	13-JUL-06	Well Owner:	Cvx #9-1713
Well Type:	Resource Protection	Driller #:	Not Reported
Static Level:	0	Flow Rate (GPM):	0
Flow Type:	Not Reported	PSI:	0
Well Test:	Not Reported	Water Reclamation #:	9

GEOCHECK® - PHYSICAL SETTING SOURCE MAP FINDINGS

Map ID
Direction
Distance
Elevation

Database EDR ID Number

AC1547
NNW
1/2 - 1 Mile
Lower

WA WELLS WALOG1000499197

Database:	Ecology Well Logs	Well Log ID:	677210
Well Tag:	Not Reported	Project Tag:	Not Reported
Notice of Intent #:	AE10710	Date Received:	29-SEP-10
Diameter:	2	Casing Depth:	16
Well Completion:	13-SEP-10	Well Owner:	Lena C Teter Trustee Aerotech
Well Type:	Decommisioning	Driller #:	Not Reported
Static Level:	0	Flow Rate (GPM):	0
Flow Type:	Not Reported	PSI:	0
Well Test:	Not Reported	Water Reclamation #:	9

AC1548
NNW
1/2 - 1 Mile
Lower

WA WELLS WALOG1000499196

Database:	Ecology Well Logs	Well Log ID:	677208
Well Tag:	Not Reported	Project Tag:	Not Reported
Notice of Intent #:	AE10710	Date Received:	29-SEP-10
Diameter:	2	Casing Depth:	16
Well Completion:	13-SEP-10	Well Owner:	Lena C Teter Trustee Aerotech
Well Type:	Decommisioning	Driller #:	Not Reported
Static Level:	0	Flow Rate (GPM):	0
Flow Type:	Not Reported	PSI:	0
Well Test:	Not Reported	Water Reclamation #:	9

AC1549
NNW
1/2 - 1 Mile
Lower

WA WELLS WALOG1000356102

Database:	Ecology Well Logs	Well Log ID:	451682
Well Tag:	APQ050	Project Tag:	Not Reported
Notice of Intent #:	R069364	Date Received:	15-AUG-06
Diameter:	8	Casing Depth:	18
Well Completion:	13-JUL-06	Well Owner:	Cvx #9-1713
Well Type:	Resource Protection	Driller #:	Not Reported
Static Level:	0	Flow Rate (GPM):	0
Flow Type:	Not Reported	PSI:	0
Well Test:	Not Reported	Water Reclamation #:	9

AC1550
NNW
1/2 - 1 Mile
Lower

WA WELLS WALOG1000343768

Database:	Ecology Well Logs	Well Log ID:	433065
Well Tag:	Not Reported	Project Tag:	Not Reported
Notice of Intent #:	E003227	Date Received:	02-MAR-06
Diameter:	2	Casing Depth:	16

GEOCHECK® - PHYSICAL SETTING SOURCE MAP FINDINGS

Well Completion:	21-FEB-06	Well Owner:	Chevron #9-1713
Well Type:	Resource Protection	Driller #:	Not Reported
Static Level:	0	Flow Rate (GPM):	0
Flow Type:	Not Reported	PSI:	0
Well Test:	Not Reported	Water Reclamation #:	9

AC1551
NNW
1/2 - 1 Mile
Lower

WA WELLS WALOG1000343767

Database:	Ecology Well Logs	Well Log ID:	433063
Well Tag:	Not Reported	Project Tag:	Not Reported
Notice of Intent #:	E003227	Date Received:	02-MAR-06
Diameter:	2	Casing Depth:	16
Well Completion:	21-FEB-06	Well Owner:	Chevron #9-1713
Well Type:	Resource Protection	Driller #:	Not Reported
Static Level:	0	Flow Rate (GPM):	0
Flow Type:	Not Reported	PSI:	0
Well Test:	Not Reported	Water Reclamation #:	9

AC1552
NNW
1/2 - 1 Mile
Lower

WA WELLS WALOG1000343766

Database:	Ecology Well Logs	Well Log ID:	433061
Well Tag:	Not Reported	Project Tag:	Not Reported
Notice of Intent #:	E003227	Date Received:	02-MAR-06
Diameter:	2	Casing Depth:	16
Well Completion:	21-FEB-06	Well Owner:	Chevron #9-1713
Well Type:	Resource Protection	Driller #:	Not Reported
Static Level:	0	Flow Rate (GPM):	0
Flow Type:	Not Reported	PSI:	0
Well Test:	Not Reported	Water Reclamation #:	9

AC1553
NNW
1/2 - 1 Mile
Lower

WA WELLS WALOG1000343769

Database:	Ecology Well Logs	Well Log ID:	433067
Well Tag:	Not Reported	Project Tag:	Not Reported
Notice of Intent #:	E003227	Date Received:	02-MAR-06
Diameter:	2	Casing Depth:	16
Well Completion:	21-FEB-06	Well Owner:	Chevron #9-1713
Well Type:	Resource Protection	Driller #:	Not Reported
Static Level:	0	Flow Rate (GPM):	0
Flow Type:	Not Reported	PSI:	0
Well Test:	Not Reported	Water Reclamation #:	9

GEOCHECK® - PHYSICAL SETTING SOURCE MAP FINDINGS

Map ID
Direction
Distance
Elevation

Database EDR ID Number

AC1554
NNW
1/2 - 1 Mile
Lower

WA WELLS WALOG1000343772

Database:	Ecology Well Logs	Well Log ID:	433072
Well Tag:	Not Reported	Project Tag:	Not Reported
Notice of Intent #:	E003227	Date Received:	02-MAR-06
Diameter:	2	Casing Depth:	16
Well Completion:	21-FEB-06	Well Owner:	Chevron #9-1713
Well Type:	Resource Protection	Driller #:	Not Reported
Static Level:	0	Flow Rate (GPM):	0
Flow Type:	Not Reported	PSI:	0
Well Test:	Not Reported	Water Reclamation #:	9

AC1555
NNW
1/2 - 1 Mile
Lower

WA WELLS WALOG1000343771

Database:	Ecology Well Logs	Well Log ID:	433070
Well Tag:	Not Reported	Project Tag:	Not Reported
Notice of Intent #:	E003227	Date Received:	02-MAR-06
Diameter:	2	Casing Depth:	16
Well Completion:	21-FEB-06	Well Owner:	Chevron #9-1713
Well Type:	Resource Protection	Driller #:	Not Reported
Static Level:	0	Flow Rate (GPM):	0
Flow Type:	Not Reported	PSI:	0
Well Test:	Not Reported	Water Reclamation #:	9

AC1556
NNW
1/2 - 1 Mile
Lower

WA WELLS WALOG1000343770

Database:	Ecology Well Logs	Well Log ID:	433069
Well Tag:	Not Reported	Project Tag:	Not Reported
Notice of Intent #:	E003227	Date Received:	02-MAR-06
Diameter:	2	Casing Depth:	16
Well Completion:	21-FEB-06	Well Owner:	Chevron #9-1713
Well Type:	Resource Protection	Driller #:	Not Reported
Static Level:	0	Flow Rate (GPM):	0
Flow Type:	Not Reported	PSI:	0
Well Test:	Not Reported	Water Reclamation #:	9

AC1557
NNW
1/2 - 1 Mile
Lower

WA WELLS WALOG1000499198

Database:	Ecology Well Logs	Well Log ID:	677211
Well Tag:	Not Reported	Project Tag:	Not Reported
Notice of Intent #:	AE10710	Date Received:	29-SEP-10
Diameter:	2	Casing Depth:	16

GEOCHECK® - PHYSICAL SETTING SOURCE MAP FINDINGS

Well Completion:	13-SEP-10	Well Owner:	Lena C Teter Trustee Aerotech
Well Type:	Decommissioning	Driller #:	Not Reported
Static Level:	0	Flow Rate (GPM):	0
Flow Type:	Not Reported	PSI:	0
Well Test:	Not Reported	Water Reclamation #:	9

AC1558
NNW
1/2 - 1 Mile
Lower

WA WELLS WALOG1000499504

Database:	Ecology Well Logs	Well Log ID:	677806
Well Tag:	Not Reported	Project Tag:	Not Reported
Notice of Intent #:	AE10709	Date Received:	29-SEP-10
Diameter:	2	Casing Depth:	12
Well Completion:	13-SEP-10	Well Owner:	Lena C Teter Trustee Aerotech
Well Type:	Decommissioning	Driller #:	Not Reported
Static Level:	0	Flow Rate (GPM):	0
Flow Type:	Not Reported	PSI:	0
Well Test:	Not Reported	Water Reclamation #:	9

AC1559
NNW
1/2 - 1 Mile
Lower

WA WELLS WALOG1000499207

Database:	Ecology Well Logs	Well Log ID:	677228
Well Tag:	Not Reported	Project Tag:	Not Reported
Notice of Intent #:	SE08124	Date Received:	29-SEP-10
Diameter:	2	Casing Depth:	16
Well Completion:	13-SEP-10	Well Owner:	Lena C Teter Trustee Aerotech
Well Type:	Resource Protection	Driller #:	Not Reported
Static Level:	0	Flow Rate (GPM):	0
Flow Type:	Not Reported	PSI:	0
Well Test:	Not Reported	Water Reclamation #:	9

AC1560
NNW
1/2 - 1 Mile
Lower

WA WELLS WALOG1000499206

Database:	Ecology Well Logs	Well Log ID:	677226
Well Tag:	Not Reported	Project Tag:	Not Reported
Notice of Intent #:	SE08124	Date Received:	29-SEP-10
Diameter:	2	Casing Depth:	16
Well Completion:	13-SEP-10	Well Owner:	Lena C Teter Trustee Aerotech
Well Type:	Resource Protection	Driller #:	Not Reported
Static Level:	0	Flow Rate (GPM):	0
Flow Type:	Not Reported	PSI:	0
Well Test:	Not Reported	Water Reclamation #:	9

GEOCHECK® - PHYSICAL SETTING SOURCE MAP FINDINGS

Map ID
Direction
Distance
Elevation

Database EDR ID Number

AC1561
NNW
1/2 - 1 Mile
Lower

WA WELLS WALOG1000499505

Database:	Ecology Well Logs	Well Log ID:	677808
Well Tag:	Not Reported	Project Tag:	Not Reported
Notice of Intent #:	AE10709	Date Received:	29-SEP-10
Diameter:	2	Casing Depth:	12
Well Completion:	13-SEP-10	Well Owner:	Lena C Teter Trustee Aerotech
Well Type:	Decommisioning	Driller #:	Not Reported
Static Level:	0	Flow Rate (GPM):	0
Flow Type:	Not Reported	PSI:	0
Well Test:	Not Reported	Water Reclamation #:	9

AC1562
NNW
1/2 - 1 Mile
Lower

WA WELLS WALOG1000499508

Database:	Ecology Well Logs	Well Log ID:	677814
Well Tag:	Not Reported	Project Tag:	Not Reported
Notice of Intent #:	AE10709	Date Received:	29-SEP-10
Diameter:	2	Casing Depth:	12
Well Completion:	13-SEP-10	Well Owner:	Lena C Teter Trustee Aerotech
Well Type:	Decommisioning	Driller #:	Not Reported
Static Level:	0	Flow Rate (GPM):	0
Flow Type:	Not Reported	PSI:	0
Well Test:	Not Reported	Water Reclamation #:	9

AC1563
NNW
1/2 - 1 Mile
Lower

WA WELLS WALOG1000499507

Database:	Ecology Well Logs	Well Log ID:	677812
Well Tag:	Not Reported	Project Tag:	Not Reported
Notice of Intent #:	AE10709	Date Received:	29-SEP-10
Diameter:	2	Casing Depth:	12
Well Completion:	13-SEP-10	Well Owner:	Lena C Teter Trustee Aerotech
Well Type:	Decommisioning	Driller #:	Not Reported
Static Level:	0	Flow Rate (GPM):	0
Flow Type:	Not Reported	PSI:	0
Well Test:	Not Reported	Water Reclamation #:	9

AC1564
NNW
1/2 - 1 Mile
Lower

WA WELLS WALOG1000499506

Database:	Ecology Well Logs	Well Log ID:	677810
Well Tag:	Not Reported	Project Tag:	Not Reported
Notice of Intent #:	AE10709	Date Received:	29-SEP-10
Diameter:	2	Casing Depth:	12

GEOCHECK® - PHYSICAL SETTING SOURCE MAP FINDINGS

Well Completion:	13-SEP-10	Well Owner:	Lena C Teter Trustee Aerotech
Well Type:	Decommissioning	Driller #:	Not Reported
Static Level:	0	Flow Rate (GPM):	0
Flow Type:	Not Reported	PSI:	0
Well Test:	Not Reported	Water Reclamation #:	9

AC1565
NNW
1/2 - 1 Mile
Lower

WA WELLS WALOG1000499201

Database:	Ecology Well Logs	Well Log ID:	677217
Well Tag:	Not Reported	Project Tag:	Not Reported
Notice of Intent #:	AE10710	Date Received:	29-SEP-10
Diameter:	2	Casing Depth:	16
Well Completion:	13-SEP-10	Well Owner:	Lena C Teter Trustee Aerotech
Well Type:	Decommissioning	Driller #:	Not Reported
Static Level:	0	Flow Rate (GPM):	0
Flow Type:	Not Reported	PSI:	0
Well Test:	Not Reported	Water Reclamation #:	9

AC1566
NNW
1/2 - 1 Mile
Lower

WA WELLS WALOG1000499200

Database:	Ecology Well Logs	Well Log ID:	677215
Well Tag:	Not Reported	Project Tag:	Not Reported
Notice of Intent #:	AE10710	Date Received:	29-SEP-10
Diameter:	2	Casing Depth:	16
Well Completion:	13-SEP-10	Well Owner:	Lena C Teter Trustee Aerotech
Well Type:	Decommissioning	Driller #:	Not Reported
Static Level:	0	Flow Rate (GPM):	0
Flow Type:	Not Reported	PSI:	0
Well Test:	Not Reported	Water Reclamation #:	9

AC1567
NNW
1/2 - 1 Mile
Lower

WA WELLS WALOG1000499199

Database:	Ecology Well Logs	Well Log ID:	677213
Well Tag:	Not Reported	Project Tag:	Not Reported
Notice of Intent #:	AE10710	Date Received:	29-SEP-10
Diameter:	2	Casing Depth:	8
Well Completion:	13-SEP-10	Well Owner:	Lena C Teter Trustee Aerotech
Well Type:	Decommissioning	Driller #:	Not Reported
Static Level:	0	Flow Rate (GPM):	0
Flow Type:	Not Reported	PSI:	0
Well Test:	Not Reported	Water Reclamation #:	9

GEOCHECK® - PHYSICAL SETTING SOURCE MAP FINDINGS

Map ID
Direction
Distance
Elevation

Database EDR ID Number

AC1568
NNW
1/2 - 1 Mile
Lower

WA WELLS WALOG1000499202

Database:	Ecology Well Logs	Well Log ID:	677218
Well Tag:	Not Reported	Project Tag:	Not Reported
Notice of Intent #:	SE08124	Date Received:	29-SEP-10
Diameter:	2	Casing Depth:	16
Well Completion:	13-SEP-10	Well Owner:	Lena C Teter Trustee Aerotech
Well Type:	Resource Protection	Driller #:	Not Reported
Static Level:	0	Flow Rate (GPM):	0
Flow Type:	Not Reported	PSI:	0
Well Test:	Not Reported	Water Reclamation #:	9

AC1569
NNW
1/2 - 1 Mile
Lower

WA WELLS WALOG1000499205

Database:	Ecology Well Logs	Well Log ID:	677224
Well Tag:	Not Reported	Project Tag:	Not Reported
Notice of Intent #:	SE08124	Date Received:	29-SEP-10
Diameter:	2	Casing Depth:	8
Well Completion:	13-SEP-10	Well Owner:	Lena C Teter Trustee Aerotech
Well Type:	Resource Protection	Driller #:	Not Reported
Static Level:	0	Flow Rate (GPM):	0
Flow Type:	Not Reported	PSI:	0
Well Test:	Not Reported	Water Reclamation #:	9

AC1570
NNW
1/2 - 1 Mile
Lower

WA WELLS WALOG1000499204

Database:	Ecology Well Logs	Well Log ID:	677222
Well Tag:	Not Reported	Project Tag:	Not Reported
Notice of Intent #:	SE08124	Date Received:	29-SEP-10
Diameter:	2	Casing Depth:	16
Well Completion:	13-SEP-10	Well Owner:	Lena C Teter Trustee Aerotech
Well Type:	Resource Protection	Driller #:	Not Reported
Static Level:	0	Flow Rate (GPM):	0
Flow Type:	Not Reported	PSI:	0
Well Test:	Not Reported	Water Reclamation #:	9

AC1571
NNW
1/2 - 1 Mile
Lower

WA WELLS WALOG1000499203

Database:	Ecology Well Logs	Well Log ID:	677220
Well Tag:	Not Reported	Project Tag:	Not Reported
Notice of Intent #:	SE08124	Date Received:	29-SEP-10
Diameter:	2	Casing Depth:	16

GEOCHECK® - PHYSICAL SETTING SOURCE MAP FINDINGS

Well Completion:	13-SEP-10	Well Owner:	Lena C Teter Trustee Aerotech
Well Type:	Resource Protection	Driller #:	Not Reported
Static Level:	0	Flow Rate (GPM):	0
Flow Type:	Not Reported	PSI:	0
Well Test:	Not Reported	Water Reclamation #:	9

AD1572
West
1/2 - 1 Mile
Higher

WA WELLS WALOG1000177164

Database:	Ecology Well Logs	Well Log ID:	201650
Well Tag:	Not Reported	Project Tag:	Not Reported
Notice of Intent #:	Not Reported	Date Received:	30-DEC-92
Diameter:	0	Casing Depth:	0
Well Completion:	14-DEC-95	Well Owner:	Cedar Wood Apt
Well Type:	Resource Protection	Driller #:	Not Reported
Static Level:	0	Flow Rate (GPM):	0
Flow Type:	Not Reported	PSI:	0
Well Test:	Not Reported	Water Reclamation #:	9

AD1573
West
1/2 - 1 Mile
Higher

WA WELLS WALOG1000177165

Database:	Ecology Well Logs	Well Log ID:	201651
Well Tag:	Not Reported	Project Tag:	Not Reported
Notice of Intent #:	Not Reported	Date Received:	30-DEC-92
Diameter:	0	Casing Depth:	0
Well Completion:	14-DEC-95	Well Owner:	Cedar Wood Apt
Well Type:	Resource Protection	Driller #:	Not Reported
Static Level:	0	Flow Rate (GPM):	0
Flow Type:	Not Reported	PSI:	0
Well Test:	Not Reported	Water Reclamation #:	9

AD1574
West
1/2 - 1 Mile
Higher

WA WELLS WALOG1000093575

Database:	Ecology Well Logs	Well Log ID:	95180
Well Tag:	Not Reported	Project Tag:	Not Reported
Notice of Intent #:	Not Reported	Date Received:	Not Reported
Diameter:	6	Casing Depth:	86
Well Completion:	13-MAR-81	Well Owner:	Mazel (John Hay)
Well Type:	Water	Driller #:	0233
Static Level:	0	Flow Rate (GPM):	0
Flow Type:	Not Reported	PSI:	0
Well Test:	Not Reported	Water Reclamation #:	9

GEOCHECK® - PHYSICAL SETTING SOURCE MAP FINDINGS

Map ID
Direction
Distance
Elevation

Database EDR ID Number

AD1575
West
1/2 - 1 Mile
Higher

WA WELLS WALOG1000177163

Database: Ecology Well Logs
Well Tag: Not Reported
Notice of Intent #: Not Reported
Diameter: 0
Well Completion: 14-DEC-95
Well Type: Resource Protection
Static Level: 0
Flow Type: Not Reported
Well Test: Not Reported

Well Log ID: 201649
Project Tag: Not Reported
Date Received: 30-DEC-92
Casing Depth: 0
Well Owner: Cedar Wood Apt
Driller #: Not Reported
Flow Rate (GPM): 0
PSI: 0
Water Reclamation #: 9

AD1576
West
1/2 - 1 Mile
Higher

WA WELLS WALOG1000426736

Database: Ecology Well Logs
Well Tag: Not Reported
Notice of Intent #: AE03749
Diameter: 3.25
Well Completion: 05-AUG-08
Well Type: Decommissioning
Static Level: 0
Flow Type: Not Reported
Well Test: Not Reported

Well Log ID: 551660
Project Tag: Not Reported
Date Received: 26-SEP-08
Casing Depth: 20
Well Owner: Bp West Coast Products Llc
Driller #: Not Reported
Flow Rate (GPM): 0
PSI: 0
Water Reclamation #: 9

AD1577
West
1/2 - 1 Mile
Higher

WA WELLS WALOG1000426737

Database: Ecology Well Logs
Well Tag: Not Reported
Notice of Intent #: AE03749
Diameter: 3.25
Well Completion: 05-AUG-08
Well Type: Decommissioning
Static Level: 0
Flow Type: Not Reported
Well Test: Not Reported

Well Log ID: 551661
Project Tag: Not Reported
Date Received: 26-SEP-08
Casing Depth: 20
Well Owner: Bp West Coast Products Llc
Driller #: Not Reported
Flow Rate (GPM): 0
PSI: 0
Water Reclamation #: 9

AD1578
West
1/2 - 1 Mile
Higher

WA WELLS WALOG1000426734

Database: Ecology Well Logs
Well Tag: Not Reported
Notice of Intent #: SE02820
Diameter: 3.25

Well Log ID: 551658
Project Tag: Not Reported
Date Received: 26-SEP-08
Casing Depth: 20

GEOCHECK® - PHYSICAL SETTING SOURCE MAP FINDINGS

Well Completion:	05-AUG-08	Well Owner:	Bp West Coast Products Llc
Well Type:	Resource Protection	Driller #:	Not Reported
Static Level:	0	Flow Rate (GPM):	0
Flow Type:	Not Reported	PSI:	0
Well Test:	Not Reported	Water Reclamation #:	9

AD1579
West
1/2 - 1 Mile
Higher

WA WELLS WALOG1000426735

Database:	Ecology Well Logs	Well Log ID:	551659
Well Tag:	Not Reported	Project Tag:	Not Reported
Notice of Intent #:	SE02820	Date Received:	26-SEP-08
Diameter:	3.25	Casing Depth:	20
Well Completion:	05-AUG-08	Well Owner:	Bp West Coast Products Llc
Well Type:	Resource Protection	Driller #:	Not Reported
Static Level:	0	Flow Rate (GPM):	0
Flow Type:	Not Reported	PSI:	0
Well Test:	Not Reported	Water Reclamation #:	9

AE1580
West
1/2 - 1 Mile
Lower

WA WELLS WALOG1000798892

Database:	Ecology Well Logs	Well Log ID:	1777957
Well Tag:	Not Reported	Project Tag:	CPT-04
Notice of Intent #:	SE67443	Date Received:	20-SEP-18
Diameter:	1.5	Casing Depth:	60
Well Completion:	18-SEP-18	Well Owner:	City Of Kent
Well Type:	Resource Protection	Driller #:	3218
Static Level:	0	Flow Rate (GPM):	0
Flow Type:	Dry Hole	PSI:	0
Well Test:	Not Reported	Water Reclamation #:	9

AE1581
West
1/2 - 1 Mile
Lower

WA WELLS WALOG1000798893

Database:	Ecology Well Logs	Well Log ID:	1777958
Well Tag:	Not Reported	Project Tag:	CPT-05
Notice of Intent #:	SE67443	Date Received:	20-SEP-18
Diameter:	1.5	Casing Depth:	60
Well Completion:	18-SEP-18	Well Owner:	City Of Kent
Well Type:	Resource Protection	Driller #:	3218
Static Level:	0	Flow Rate (GPM):	0
Flow Type:	Dry Hole	PSI:	0
Well Test:	Not Reported	Water Reclamation #:	9

GEOCHECK® - PHYSICAL SETTING SOURCE MAP FINDINGS

Map ID
Direction
Distance
Elevation

Database EDR ID Number

AE1582
West
1/2 - 1 Mile
Lower

WA WELLS WALOG1000798891

Database:	Ecology Well Logs	Well Log ID:	1777956
Well Tag:	Not Reported	Project Tag:	CPT-03
Notice of Intent #:	SE67443	Date Received:	20-SEP-18
Diameter:	1.5	Casing Depth:	60
Well Completion:	18-SEP-18	Well Owner:	City Of Kent
Well Type:	Resource Protection	Driller #:	3218
Static Level:	0	Flow Rate (GPM):	0
Flow Type:	Dry Hole	PSI:	0
Well Test:	Not Reported	Water Reclamation #:	9

AE1583
West
1/2 - 1 Mile
Lower

WA WELLS WALOG1000798889

Database:	Ecology Well Logs	Well Log ID:	1777954
Well Tag:	Not Reported	Project Tag:	CPT-01
Notice of Intent #:	SE67443	Date Received:	20-SEP-18
Diameter:	1.5	Casing Depth:	60
Well Completion:	18-SEP-18	Well Owner:	City Of Kent
Well Type:	Resource Protection	Driller #:	3218
Static Level:	0	Flow Rate (GPM):	0
Flow Type:	Dry Hole	PSI:	0
Well Test:	Not Reported	Water Reclamation #:	9

AE1584
West
1/2 - 1 Mile
Lower

WA WELLS WALOG1000798890

Database:	Ecology Well Logs	Well Log ID:	1777955
Well Tag:	Not Reported	Project Tag:	CPT-02
Notice of Intent #:	SE67443	Date Received:	20-SEP-18
Diameter:	1.5	Casing Depth:	60
Well Completion:	18-SEP-18	Well Owner:	City Of Kent
Well Type:	Resource Protection	Driller #:	3218
Static Level:	0	Flow Rate (GPM):	0
Flow Type:	Dry Hole	PSI:	0
Well Test:	Not Reported	Water Reclamation #:	9

AE1585
West
1/2 - 1 Mile
Lower

WA WELLS WALOG1000798897

Database:	Ecology Well Logs	Well Log ID:	1777962
Well Tag:	Not Reported	Project Tag:	CPT-04
Notice of Intent #:	AE50987	Date Received:	20-SEP-18
Diameter:	1.5	Casing Depth:	60

GEOCHECK® - PHYSICAL SETTING SOURCE MAP FINDINGS

Well Completion:	18-SEP-18	Well Owner:	City Of Kent
Well Type:	Decommissioning	Driller #:	3218
Static Level:	0	Flow Rate (GPM):	0
Flow Type:	Dry Hole	PSI:	0
Well Test:	Not Reported	Water Reclamation #:	9

AE1586

West
1/2 - 1 Mile
Lower

WA WELLS WALOG1000798898

Database:	Ecology Well Logs	Well Log ID:	1777963
Well Tag:	Not Reported	Project Tag:	CPT-05
Notice of Intent #:	AE50987	Date Received:	20-SEP-18
Diameter:	1.5	Casing Depth:	60
Well Completion:	18-SEP-18	Well Owner:	City Of Kent
Well Type:	Decommissioning	Driller #:	3218
Static Level:	0	Flow Rate (GPM):	0
Flow Type:	Dry Hole	PSI:	0
Well Test:	Not Reported	Water Reclamation #:	9

AE1587

West
1/2 - 1 Mile
Lower

WA WELLS WALOG1000798896

Database:	Ecology Well Logs	Well Log ID:	1777961
Well Tag:	Not Reported	Project Tag:	CPT-03
Notice of Intent #:	AE50987	Date Received:	20-SEP-18
Diameter:	1.5	Casing Depth:	60
Well Completion:	18-SEP-18	Well Owner:	City Of Kent
Well Type:	Decommissioning	Driller #:	3218
Static Level:	0	Flow Rate (GPM):	0
Flow Type:	Dry Hole	PSI:	0
Well Test:	Not Reported	Water Reclamation #:	9

AE1588

West
1/2 - 1 Mile
Lower

WA WELLS WALOG1000798894

Database:	Ecology Well Logs	Well Log ID:	1777959
Well Tag:	Not Reported	Project Tag:	CPT-01
Notice of Intent #:	AE50987	Date Received:	20-SEP-18
Diameter:	1.5	Casing Depth:	60
Well Completion:	18-SEP-18	Well Owner:	City Of Kent
Well Type:	Decommissioning	Driller #:	3218
Static Level:	0	Flow Rate (GPM):	0
Flow Type:	Dry Hole	PSI:	0
Well Test:	Not Reported	Water Reclamation #:	9

GEOCHECK® - PHYSICAL SETTING SOURCE MAP FINDINGS

Map ID
Direction
Distance
Elevation

Database EDR ID Number

AE1589
West
1/2 - 1 Mile
Lower

WA WELLS **WALOG1000798895**

Database:	Ecology Well Logs	Well Log ID:	1777960
Well Tag:	Not Reported	Project Tag:	CPT-02
Notice of Intent #:	AE50987	Date Received:	20-SEP-18
Diameter:	1.5	Casing Depth:	60
Well Completion:	18-SEP-18	Well Owner:	City Of Kent
Well Type:	Decommissioning	Driller #:	3218
Static Level:	0	Flow Rate (GPM):	0
Flow Type:	Dry Hole	PSI:	0
Well Test:	Not Reported	Water Reclamation #:	9

AF1590
North
1/2 - 1 Mile
Higher

FED USGS **USGS40001256722**

Organization ID:	USGS-WA	Type:	Well
Organization Name:	USGS Washington Water Science Center	HUC:	17110013
Monitor Location:	22N/04E-24G01	Drainage Area Units:	Not Reported
Description:	Not Reported	Contrib Drainage Area Units:	Not Reported
Drainage Area:	Not Reported	Formation Type:	Not Reported
Contrib Drainage Area:	Not Reported	Construction Date:	19380101
Aquifer:	Not Reported	Well Depth Units:	ft
Aquifer Type:	Not Reported	Well Hole Depth Units:	ft
Well Depth:	428		
Well Hole Depth:	428		

Ground water levels, Number of Measurements:	3	Level reading date:	1987-09-30
Feet below surface:	3.01	Feet to sea level:	Not Reported
Note:	Not Reported		
Level reading date:	1987-04-16	Feet below surface:	0.35
Feet to sea level:	Not Reported	Note:	Not Reported
Level reading date:	1946-04-25	Feet below surface:	Not Reported
Feet to sea level:	Not Reported		
Note:	The site was flowing, but the head could not be measured without additional equipment.		

1591
North
1/2 - 1 Mile
Higher

Site ID:	2662
Groundwater Flow:	NW
Shallowest Water Table Depth:	Not Reported
Deepest Water Table Depth:	Not Reported
Average Water Table Depth:	6.5
Date:	07/09/1990

AQUIFLOW **61205**

GEOCHECK® - PHYSICAL SETTING SOURCE MAP FINDINGS

Map ID
Direction
Distance
Elevation

Database EDR ID Number

AF1592
North
1/2 - 1 Mile
Higher

WA WELLS WALOG100095079

Database:	Ecology Well Logs	Well Log ID:	96853
Well Tag:	Not Reported	Project Tag:	Not Reported
Notice of Intent #:	017211	Date Received:	Not Reported
Diameter:	1	Casing Depth:	13
Well Completion:	Not Reported	Well Owner:	Ritten House Ziemen
Well Type:	Water	Driller #:	1521
Static Level:	0	Flow Rate (GPM):	0
Flow Type:	Not Reported	PSI:	0
Well Test:	Not Reported	Water Reclamation #:	9

AG1593
NE
1/2 - 1 Mile
Higher

WA WELLS WALOG1000556704

Database:	Ecology Well Logs	Well Log ID:	788992
Well Tag:	Not Reported	Project Tag:	Not Reported
Notice of Intent #:	AE16749	Date Received:	23-APR-12
Diameter:	0	Casing Depth:	36.5
Well Completion:	20-MAR-12	Well Owner:	City Of Kent
Well Type:	Decommisioning	Driller #:	Not Reported
Static Level:	0	Flow Rate (GPM):	0
Flow Type:	Not Reported	PSI:	0
Well Test:	Not Reported	Water Reclamation #:	9

AG1594
NE
1/2 - 1 Mile
Higher

WA WELLS WALOG1000556703

Database:	Ecology Well Logs	Well Log ID:	788991
Well Tag:	Not Reported	Project Tag:	Not Reported
Notice of Intent #:	AE16749	Date Received:	23-APR-12
Diameter:	0	Casing Depth:	36.5
Well Completion:	19-MAR-12	Well Owner:	City Of Kent
Well Type:	Decommisioning	Driller #:	Not Reported
Static Level:	0	Flow Rate (GPM):	0
Flow Type:	Not Reported	PSI:	0
Well Test:	Not Reported	Water Reclamation #:	9

AG1595
NE
1/2 - 1 Mile
Higher

WA WELLS WALOG1000556702

Database:	Ecology Well Logs	Well Log ID:	788989
Well Tag:	BHM201	Project Tag:	Not Reported
Notice of Intent #:	RE06881	Date Received:	23-APR-12
Diameter:	10	Casing Depth:	35

GEOCHECK® - PHYSICAL SETTING SOURCE MAP FINDINGS

Well Completion:	19-MAR-12	Well Owner:	City Of Kent
Well Type:	Resource Protection	Driller #:	Not Reported
Static Level:	0	Flow Rate (GPM):	0
Flow Type:	Not Reported	PSI:	0
Well Test:	Not Reported	Water Reclamation #:	9

AG1596
NE
1/2 - 1 Mile
Higher

WA WELLS WALOG1000556705

Database:	Ecology Well Logs	Well Log ID:	788994
Well Tag:	Not Reported	Project Tag:	Not Reported
Notice of Intent #:	AE16749	Date Received:	23-APR-12
Diameter:	0	Casing Depth:	36.5
Well Completion:	20-MAR-12	Well Owner:	City Of Kent
Well Type:	Decommisioning	Driller #:	Not Reported
Static Level:	0	Flow Rate (GPM):	0
Flow Type:	Not Reported	PSI:	0
Well Test:	Not Reported	Water Reclamation #:	9

AG1597
NE
1/2 - 1 Mile
Higher

WA WELLS WALOG1000556708

Database:	Ecology Well Logs	Well Log ID:	788999
Well Tag:	Not Reported	Project Tag:	Not Reported
Notice of Intent #:	SE44870	Date Received:	23-APR-12
Diameter:	0	Casing Depth:	36.5
Well Completion:	20-MAR-12	Well Owner:	City Of Kent
Well Type:	Resource Protection	Driller #:	Not Reported
Static Level:	0	Flow Rate (GPM):	0
Flow Type:	Not Reported	PSI:	0
Well Test:	Not Reported	Water Reclamation #:	9

AG1598
NE
1/2 - 1 Mile
Higher

WA WELLS WALOG1000556707

Database:	Ecology Well Logs	Well Log ID:	788997
Well Tag:	Not Reported	Project Tag:	Not Reported
Notice of Intent #:	SE44870	Date Received:	23-APR-12
Diameter:	0	Casing Depth:	36.5
Well Completion:	20-MAR-12	Well Owner:	City Of Kent
Well Type:	Resource Protection	Driller #:	Not Reported
Static Level:	0	Flow Rate (GPM):	0
Flow Type:	Not Reported	PSI:	0
Well Test:	Not Reported	Water Reclamation #:	9

GEOCHECK® - PHYSICAL SETTING SOURCE MAP FINDINGS

Map ID
Direction
Distance
Elevation

Database EDR ID Number

AG1599
NE
1/2 - 1 Mile
Higher

WA WELLS WALOG1000556706

Database:	Ecology Well Logs	Well Log ID:	788996
Well Tag:	Not Reported	Project Tag:	Not Reported
Notice of Intent #:	SE44870	Date Received:	23-APR-12
Diameter:	0	Casing Depth:	36.5
Well Completion:	19-MAR-12	Well Owner:	City Of Kent
Well Type:	Resource Protection	Driller #:	Not Reported
Static Level:	0	Flow Rate (GPM):	0
Flow Type:	Not Reported	PSI:	0
Well Test:	Not Reported	Water Reclamation #:	9

1G
North
1/2 - 1 Mile
Lower

Site ID: 2662
Groundwater Flow: NW
Shallowest Water Table Depth: Not Reported
Deepest Water Table Depth: Not Reported
Average Water Table Depth: 6.5
Date: 07/09/1990

AQUIFLOW 61205

2G
NNE
1/2 - 1 Mile
Lower

Site ID: 3653
Groundwater Flow: Not Reported
Shallowest Water Table Depth: Not Reported
Deepest Water Table Depth: Not Reported
Average Water Table Depth: 11
Date: 09/01/1992

AQUIFLOW 61317

3G
NNE
1/2 - 1 Mile
Lower

Site ID: 396967
Groundwater Flow: Varies
Shallowest Water Table Depth: 8.82
Deepest Water Table Depth: 9.70
Average Water Table Depth: Not Reported
Date: 09/30/1997

AQUIFLOW 41991

4G
NNE
1/2 - 1 Mile
Lower

Site ID: 2532
Groundwater Flow: Not Reported
Shallowest Water Table Depth: 11
Deepest Water Table Depth: 13
Average Water Table Depth: Not Reported
Date: 11/21/1991

AQUIFLOW 61407

GEOCHECK® - PHYSICAL SETTING SOURCE MAP FINDINGS RADON

AREA RADON INFORMATION

Federal EPA Radon Zone for KING County: 3

Note: Zone 1 indoor average level > 4 pCi/L.

: Zone 2 indoor average level >= 2 pCi/L and <= 4 pCi/L.

: Zone 3 indoor average level < 2 pCi/L.

Federal Area Radon Information for Zip Code: 98032

Number of sites tested: 1

<u>Area</u>	<u>Average Activity</u>	<u>% <4 pCi/L</u>	<u>% 4-20 pCi/L</u>	<u>% >20 pCi/L</u>
Living Area - 1st Floor	Not Reported	Not Reported	Not Reported	Not Reported
Living Area - 2nd Floor	Not Reported	Not Reported	Not Reported	Not Reported
Basement	0.900 pCi/L	100%	0%	0%

PHYSICAL SETTING SOURCE RECORDS SEARCHED

TOPOGRAPHIC INFORMATION

USGS 7.5' Digital Elevation Model (DEM)

Source: United States Geologic Survey

EDR acquired the USGS 7.5' Digital Elevation Model in 2002 and updated it in 2006. The 7.5 minute DEM corresponds to the USGS 1:24,000- and 1:25,000-scale topographic quadrangle maps. The DEM provides elevation data with consistent elevation units and projection.

Current USGS 7.5 Minute Topographic Map

Source: U.S. Geological Survey

HYDROLOGIC INFORMATION

Flood Zone Data: This data was obtained from the Federal Emergency Management Agency (FEMA). It depicts 100-year and 500-year flood zones as defined by FEMA. It includes the National Flood Hazard Layer (NFHL) which incorporates Flood Insurance Rate Map (FIRM) data and Q3 data from FEMA in areas not covered by NFHL.

Source: FEMA

Telephone: 877-336-2627

Date of Government Version: 2003, 2015

NWI: National Wetlands Inventory. This data, available in select counties across the country, was obtained by EDR in 2002, 2005 and 2010 from the U.S. Fish and Wildlife Service.

State Wetlands Data: Wetland Inventory

Source: Department of Ecology

Telephone: 360-407-6121

HYDROGEOLOGIC INFORMATION

AQUIFLOW^R Information System

Source: EDR proprietary database of groundwater flow information

EDR has developed the AQUIFLOW Information System (AIS) to provide data on the general direction of groundwater flow at specific points. EDR has reviewed reports submitted to regulatory authorities at select sites and has extracted the date of the report, hydrogeologically determined groundwater flow direction and depth to water table information.

GEOLOGIC INFORMATION

Geologic Age and Rock Stratigraphic Unit

Source: P.G. Schruben, R.E. Arndt and W.J. Bawiec, Geology of the Conterminous U.S. at 1:2,500,000 Scale - A digital representation of the 1974 P.B. King and H.M. Beikman Map, USGS Digital Data Series DDS - 11 (1994).

STATSGO: State Soil Geographic Database

Source: Department of Agriculture, Natural Resources Conservation Service (NRCS)

The U.S. Department of Agriculture's (USDA) Natural Resources Conservation Service (NRCS) leads the national Conservation Soil Survey (NCSS) and is responsible for collecting, storing, maintaining and distributing soil survey information for privately owned lands in the United States. A soil map in a soil survey is a representation of soil patterns in a landscape. Soil maps for STATSGO are compiled by generalizing more detailed (SSURGO) soil survey maps.

SSURGO: Soil Survey Geographic Database

Source: Department of Agriculture, Natural Resources Conservation Service (NRCS)

Telephone: 800-672-5559

SSURGO is the most detailed level of mapping done by the Natural Resources Conservation Service, mapping scales generally range from 1:12,000 to 1:63,360. Field mapping methods using national standards are used to construct the soil maps in the Soil Survey Geographic (SSURGO) database. SSURGO digitizing duplicates the original soil survey maps. This level of mapping is designed for use by landowners, townships and county natural resource planning and management.

PHYSICAL SETTING SOURCE RECORDS SEARCHED

LOCAL / REGIONAL WATER AGENCY RECORDS

FEDERAL WATER WELLS

PWS: Public Water Systems

Source: EPA/Office of Drinking Water

Telephone: 202-564-3750

Public Water System data from the Federal Reporting Data System. A PWS is any water system which provides water to at least 25 people for at least 60 days annually. PWSs provide water from wells, rivers and other sources.

PWS ENF: Public Water Systems Violation and Enforcement Data

Source: EPA/Office of Drinking Water

Telephone: 202-564-3750

Violation and Enforcement data for Public Water Systems from the Safe Drinking Water Information System (SDWIS) after August 1995. Prior to August 1995, the data came from the Federal Reporting Data System (FRDS).

USGS Water Wells: USGS National Water Inventory System (NWIS)

This database contains descriptive information on sites where the USGS collects or has collected data on surface water and/or groundwater. The groundwater data includes information on wells, springs, and other sources of groundwater.

STATE RECORDS

Water Wells

Source: Department of Health

Telephone: 360-236-3148

Group A and B well locations.

Water Well Listing

Source: Public Utility District

Telephone: 206-779-7656

A listing of water well locations in Kitsap County.

Ecology Well Logs

Source: Department of Ecology

Telephone: 360-407-7294

Point geodatabase with a record for each Ecology well report. Points are located by quarter quarter section centroid.

Points contain all well report types including water wells, resource protection wells, and decommissioned wells.

OTHER STATE DATABASE INFORMATION

Oil and Gas Well Listing

Source: Department of Natural Resources

Telephone: 360-902-1450

Locations that represent oil and gas test well sites in Washington State from 1890 to present.

RADON

Area Radon Information

Source: USGS

Telephone: 703-356-4020

The National Radon Database has been developed by the U.S. Environmental Protection Agency (USEPA) and is a compilation of the EPA/State Residential Radon Survey and the National Residential Radon Survey. The study covers the years 1986 - 1992. Where necessary data has been supplemented by information collected at private sources such as universities and research institutions.

EPA Radon Zones

Source: EPA

Telephone: 703-356-4020

Sections 307 & 309 of IRRA directed EPA to list and identify areas of U.S. with the potential for elevated indoor radon levels.

PHYSICAL SETTING SOURCE RECORDS SEARCHED

OTHER

Airport Landing Facilities: Private and public use landing facilities
Source: Federal Aviation Administration, 800-457-6656

Epicenters: World earthquake epicenters, Richter 5 or greater
Source: Department of Commerce, National Oceanic and Atmospheric Administration

Earthquake Fault Lines: The fault lines displayed on EDR's Topographic map are digitized quaternary faultlines, prepared in 1975 by the United State Geological Survey

STREET AND ADDRESS INFORMATION

© 2015 TomTom North America, Inc. All rights reserved. This material is proprietary and the subject of copyright protection and other intellectual property rights owned by or licensed to Tele Atlas North America, Inc. The use of this material is subject to the terms of a license agreement. You will be held liable for any unauthorized copying or disclosure of this material.



ATLAS GEOSCIENCES NW

APPENDIX B

Expl oration Logs



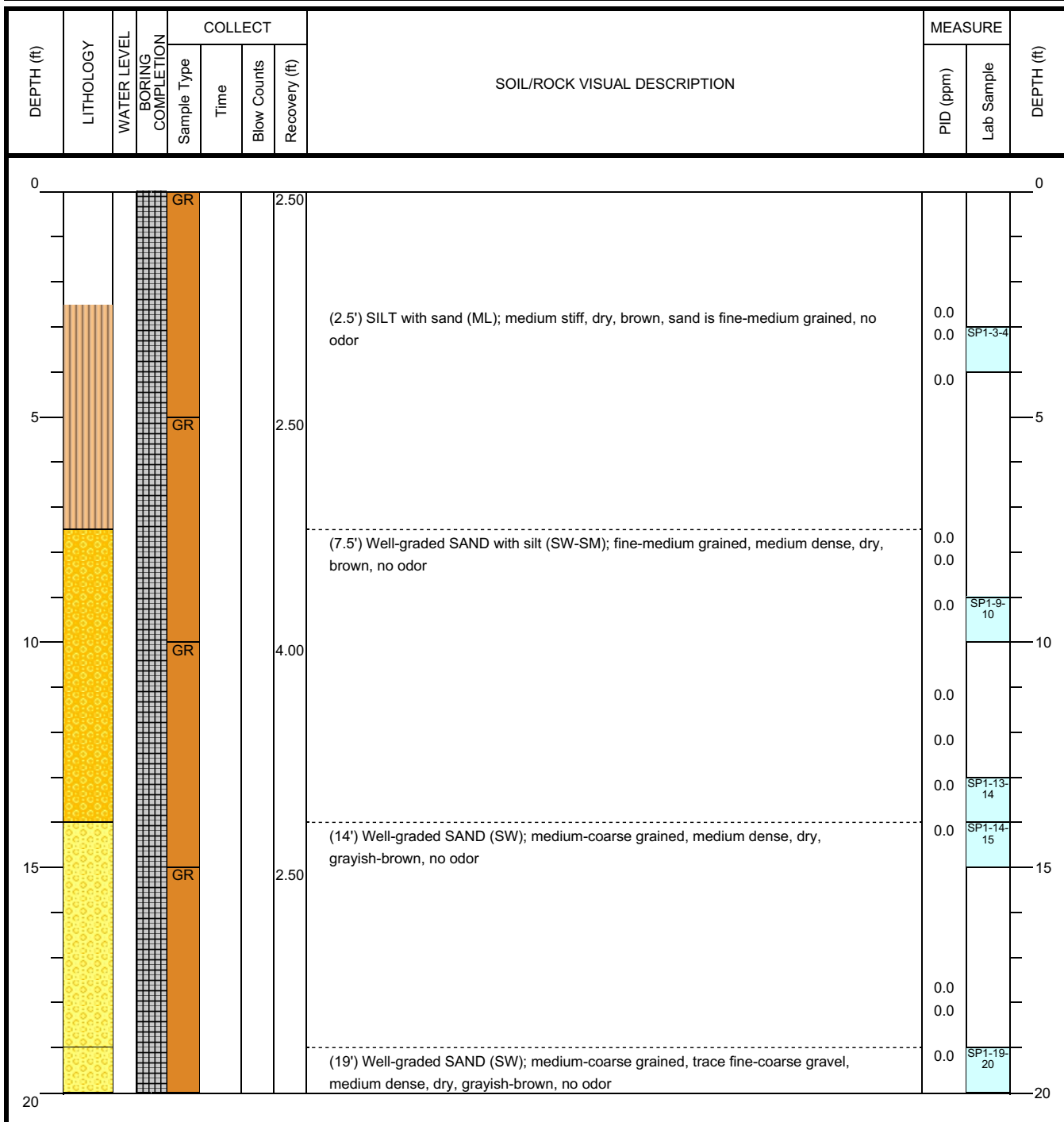
	SURFACE		
	ASPHALT		
	CONCRETE		
	FILL		
	TOPSOIL		
	AIR		
	ICE		
	USCS		
	Well-graded GRAVEL (GW)		
	Poorly graded GRAVEL (GP)		
	Silty GRAVEL (GM)		
	Clayey GRAVEL (GC)		
	Silty, Clayey GRAVEL (GC-GM)		
	Well-graded GRAVEL with silt (GW-GM)		
	Poorly graded GRAVEL with silt (GP-GM)		
	Well-graded GRAVEL with clay (GW-GC)		
	Poorly graded GRAVEL with clay (GP-GC)		
	Well-graded SAND (SW)		
	Poorly graded SAND (SP)		
	Silty SAND (SM)		
	Clayey SAND (SC)		
	Silty, Clayey SAND (SC-SM)		
	Well-graded SAND with silt (SW-SM)		
	Poorly graded SAND with silt (SP-SM)		
	Well-graded SAND with clay (SW-SC)		
	Poorly graded SAND with clay (SP-SC)		
	SILT (ML)		
	Lean CLAY (CL)		
	Silty CLAY (CL-ML)		
	Organic SOIL (OL)		
	Elastic SILT (MH)		
	Fat CLAY (CH)		
	Organic SOIL (OH)		
	Organic SOIL (OL/OH)		
	PEAT (PT)		
	BEDROCK		
	IGNEOUS Rock		
	METAMORPHIC Rock		
	SEDIMENTARY Rock		
	WATER		
	Non-USCS		
	Gravel		
	Sand		
	Silt		
	Clayey Silt		
	Silt & Clay		
	Clay & Silt		
	Silty Clay		
	Clay		
	Boulders		
	Cobbles		
	Peastone		
	Glacial Till		
	Iron Ore		
	Wood		
	Peat		
	Saprolite		
	Ash		
	Waste		
	Volume Descriptors		
	Trace = <5%		
	Few = 5-10%		
	Little = 15-25%		
	Some = 30-45%		
	Mostly = >=50%		
	Water Levels		
	Water Level During Drilling		
	Water Level at End of Drilling/in Completed Well		
	Well/Boring Completion		
	Cap		
	Riser		
	Screen		
	End Plug		
	Annular Seal		
	Sanitary Seal (Bentonite Slurry/Chips/Pellets/Powder, Other)		
	Filter Pack (Sand, Gravel, Other)		
	Backfill		
	Sample Type		
	GR	Grab	
	EN	Encore	
	SS	Split Spoon	
	SH	Shelby Tube	
	CO	Core Barrel	
	DP	Direct Push	
	ID	Lab Sample and ID	



Client: 2021-054B
 Project: Special Interest Auto Wrecking
 Address: 25923 78th Avenue South, Kent, WA

BORING LOG
 Boring No. SP1
 Page: 1 of 2

Drilling Start Date: 8/31/2021	Boring Depth (ft): 30.0
Drilling End Date: 8/31/2021	Boring Diameter (in): 2.00
Drilling Company: Standard Environmental Probe	Sampling Method(s): Grab
Drilling Method: Direct Push	DTW During Drilling (ft): 24.0
Drilling Equipment: Truck	DTW After Drilling (ft): 24.0
Driller: N/A	Ground Surface Elev. (ft): N/A
Logged By: Hunter Santiago	Location (Lat, Long): N/A



NOTES: Ambient PID Reading = 0.1



ATLAS
GEOSCIENCES NW

Client: 2021-054B

Project: Special Interest Auto Wrecking

Address: 25923 78th Avenue South, Kent, WA

BORING LOG

Boring No. SP2

Page: 1 of 2

Drilling Start Date: 8/31/2021

Drilling End Date: 8/31/2021

Drilling Company: Standard Environmental Probe

Drilling Method: Direct Push

Drilling Equipment: Truck

Driller: N/A

Logged By: Hunter Santiago

Boring Depth (ft): 30.0

Boring Diameter (in): 2.00

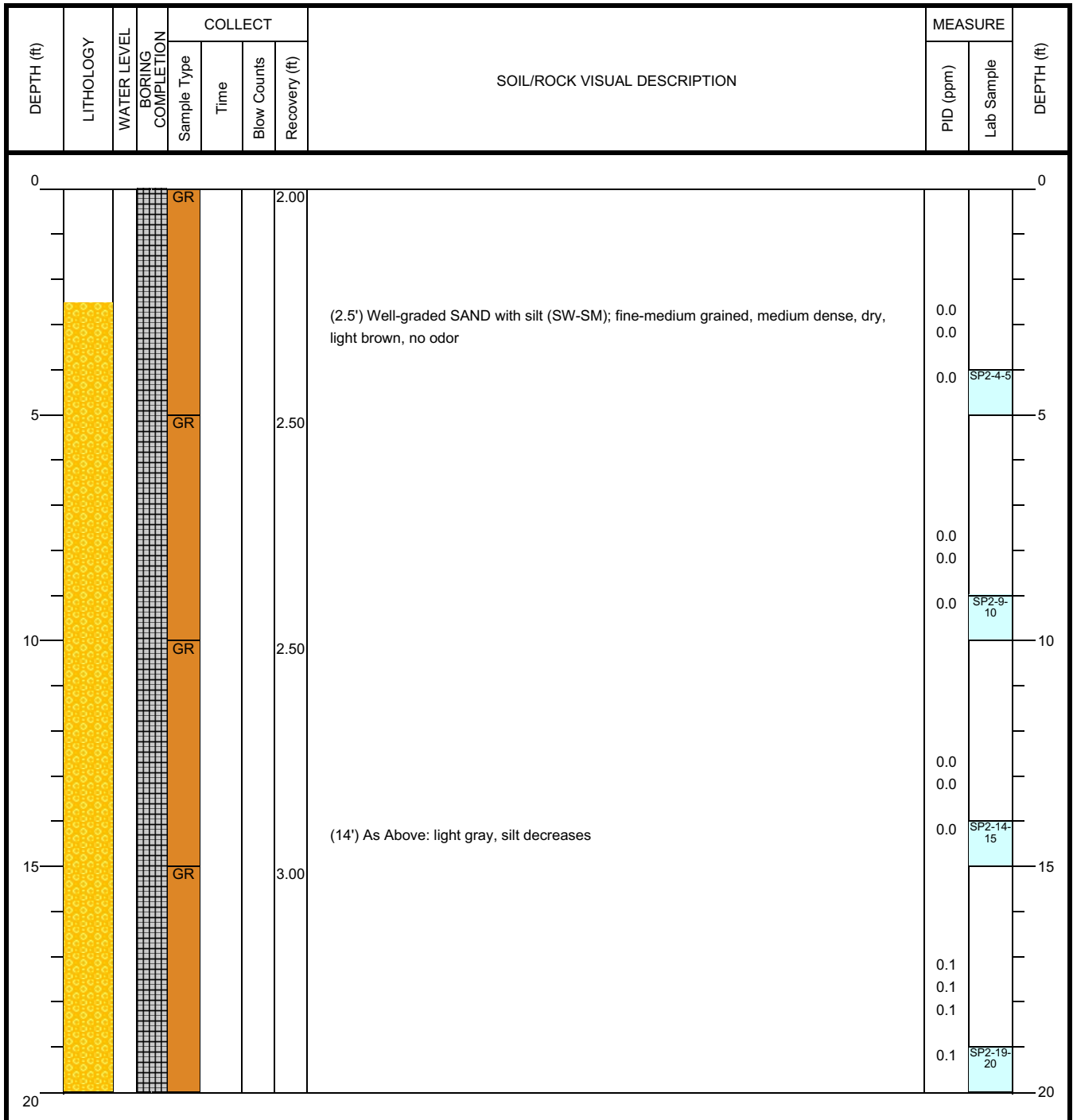
Sampling Method(s): Grab

DTW During Drilling (ft): 24.0

DTW After Drilling (ft): 24.0

Ground Surface Elev. (ft): N/A

Location (Lat, Long): N/A



NOTES: Ambient PID Reading = 0.0



Address: 25923 78th Avenue South, Kent, WA

Page: 2 of 2

Location (Lat, Long): N/A

NOTES: Ambient PID Reading = 0.0



ATLAS
GEOSCIENCES NW

Client: 2021-054B

Project: Special Interest Auto Wrecking

Address: 25923 78th Avenue South, Kent, WA

BORING LOG

Boring No. SP3

Page: 1 of 2

Drilling Start Date: 8/31/2021

Drilling End Date: 8/31/2021

Drilling Company: Standard Environmental Probe

Drilling Method: Direct Push

Drilling Equipment: Truck

Driller: N/A

Logged By: Hunter Santiago

Boring Depth (ft): 20.0

Boring Diameter (in): 2.00

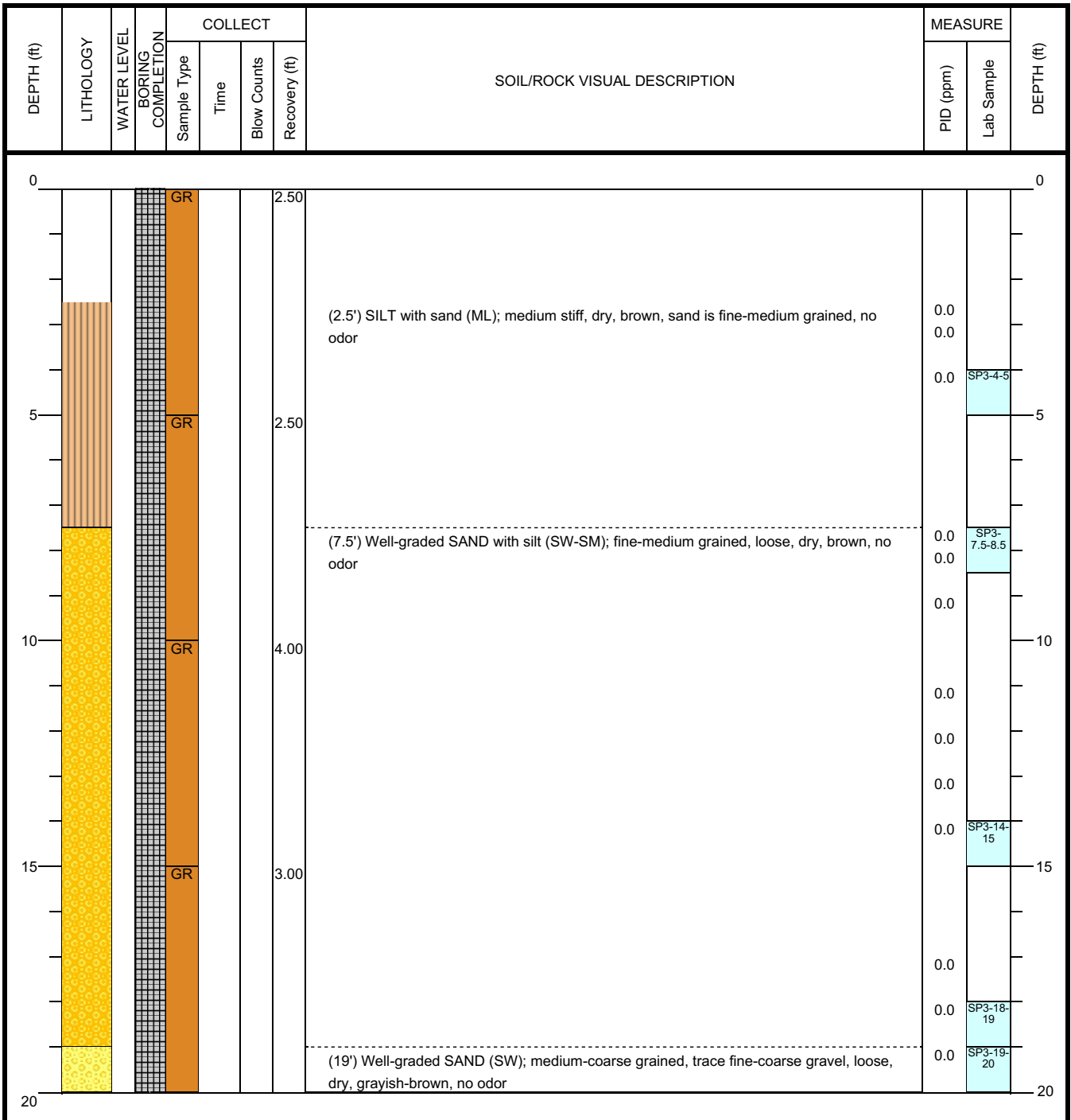
Sampling Method(s): Grab

DTW During Drilling (ft): N/A

DTW After Drilling (ft): N/A

Ground Surface Elev. (ft): N/A

Location (Lat, Long): N/A



NOTES: Ambient PID Reading = 0.1



ATLAS
GEOSCIENCES NW

Client: 2021-054B

Project: Special Interest Auto Wrecking

Address: 25923 78th Avenue South, Kent, WA

BORING LOG

Boring No. SP4

Page: 1 of 2

Drilling Start Date: 8/31/2021

Drilling End Date: 8/31/2021

Drilling Company: Standard Environmental Probe

Drilling Method: Direct Push

Drilling Equipment: Truck

Driller: N/A

Logged By: Hunter Santiago

Boring Depth (ft): 20.0

Boring Diameter (in): 2.00


Sampling Method(s): Grab

DTW During Drilling (ft): N/A

DTW After Drilling (ft): N/A

Ground Surface Elev. (ft): N/A

Location (Lat, Long): N/A



NOTES: Ambient PID Reading = 0.0



ATLAS
GEOSCIENCES NW

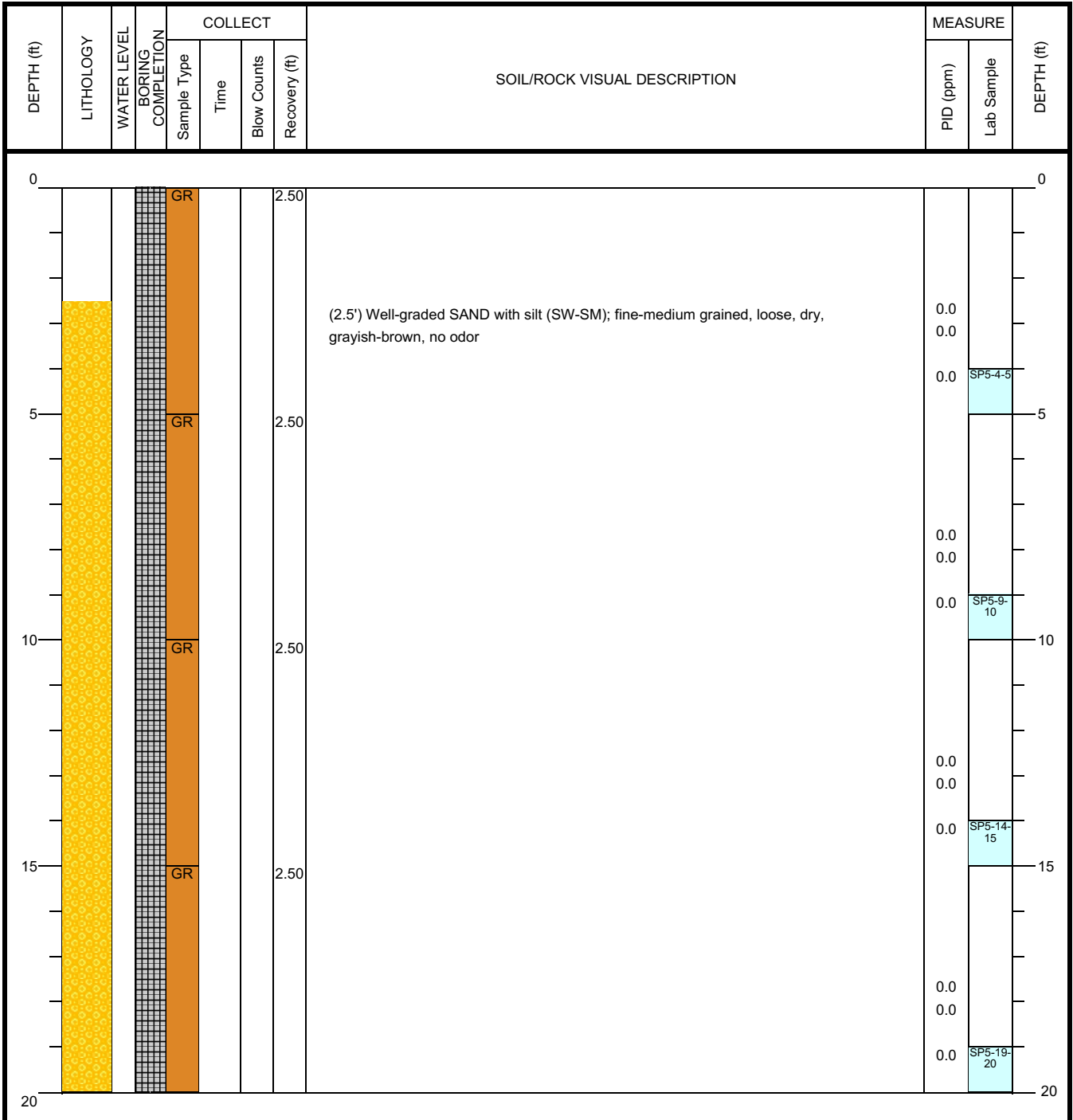
Client: 2021-054B
Project: Special Interest Auto Wrecking
Address: 25923 78th Avenue South, Kent, WA

BORING LOG

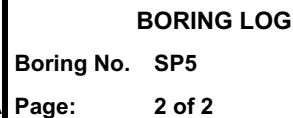
Boring No. SP5
Page: 1 of 2

Drilling Start Date: 8/31/2021
Drilling End Date: 8/31/2021
Drilling Company: Standard Environmental Probe
Drilling Method: Direct Push
Drilling Equipment: Truck
Driller: N/A
Logged By: Hunter Santiago

Boring Depth (ft): 30.0
Boring Diameter (in): 2.00
Sampling Method(s): Grab
DTW During Drilling (ft): 22.0
DTW After Drilling (ft): 22.0
Ground Surface Elev. (ft): N/A
Location (Lat, Long): N/A



NOTES: Ambient PID Reading = 0.0





ATLAS
GEOSCIENCES NW

Client: 2021-054B

Project: Special Interest Auto Wrecking

Address: 25923 78th Avenue South, Kent, WA

BORING LOG

Boring No. SP6

Page: 1 of 2

Drilling Start Date: 8/31/2021

Drilling End Date: 8/31/2021

Drilling Company: Standard Environmental Probe

Drilling Method: Direct Push

Drilling Equipment: Truck

Driller: N/A

Logged By: Hunter Santiago

Boring Depth (ft): 30.0

Boring Diameter (in): 2.00


Sampling Method(s): Grab

DTW During Drilling (ft): 24.0

DTW After Drilling (ft): 24.0

Ground Surface Elev. (ft): N/A

Location (Lat, Long): N/A



NOTES: Ambient PID Reading = 0.0



ATLAS
GEOSCIENCES NW

Client: 2021-054B

Project: Special Interest Auto Wrecking

Address: 25923 78th Avenue South, Kent, WA

BORING LOG

Boring No. SP7

Page: 1 of 2

Drilling Start Date: 8/31/2021

Drilling End Date: 8/31/2021

Drilling Company: Standard Environmental Probe

Drilling Method: Direct Push

Drilling Equipment: Truck

Driller: N/A

Logged By: Hunter Santiago

Boring Depth (ft): 30.0

Boring Diameter (in): 2.00

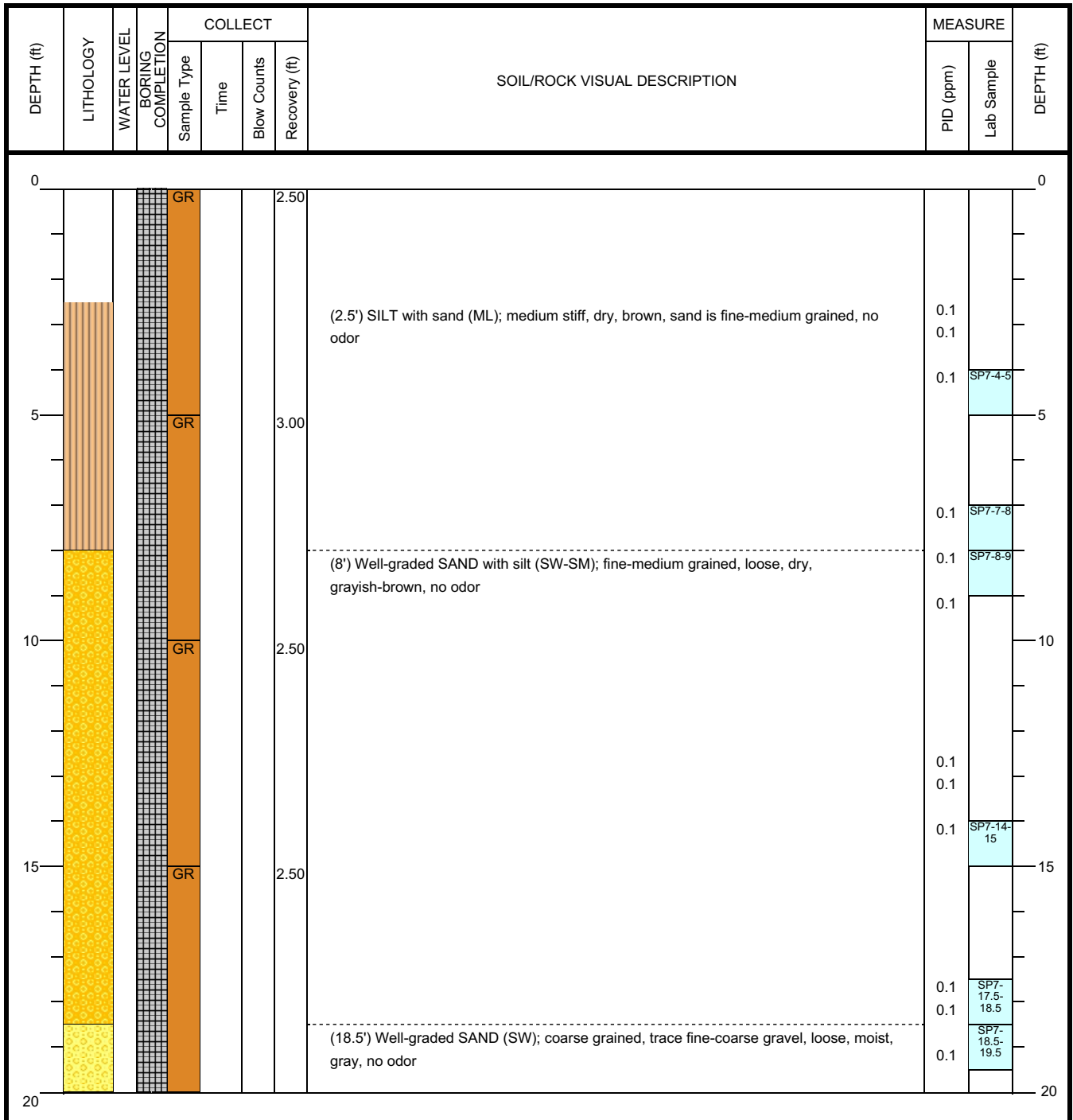
Sampling Method(s): Grab

DTW During Drilling (ft): 25.0

DTW After Drilling (ft): 25.0

Ground Surface Elev. (ft): N/A

Location (Lat, Long): N/A



NOTES: Ambient PID Reading = 0.1

Client: 2021-054B

Project: Special Interest Auto Wrecking

Address: 25923 78th Avenue South, Kent, WA

BORING LOG

Boring No. SP7

Page: 2 of 2

Drilling Start Date: 8/31/2021

Drilling End Date: 8/31/2021

Drilling Company: **Standard Environmental Probe**

Drilling Method: **Direct Push**Drilling Equipment: **Truck**

Driller: N/A

Logged By: **Hunter Santiago**

Boring Depth (ft):	30.0
--------------------	------

Boring Diameter (in): 2.00

Sampling Method(s): **Grab**

DTW During Drilling (ft): **25.0**

DTW After Drilling (ft): 25.0

Ground Surface Elev. (ft): **N/A**

Location (Lat, Long): N/A

[illegible]

NOTES: Ambient PID Reading = 0.1



ATLAS
GEOSCIENCES NW

Client: 2021-054B

Project: Special Interest Auto Wrecking

Address: 25923 78th Avenue South, Kent, WA

BORING LOG

Boring No. SP8

Page: 1 of 1

Drilling Start Date: 10/19/2021	Boring Depth (ft): 8.0
Drilling End Date: 10/19/2021	Boring Diameter (in): 2.00
Drilling Company: Standard Environmental Probe	Sampling Method(s): Grab
Drilling Method: Direct Push	DTW During Drilling (ft): N/A
Drilling Equipment: Truck	DTW After Drilling (ft): N/A
Driller: N/A	Ground Surface Elev. (ft): N/A
Logged By: Hunter Santiago	Location (Lat, Long): N/A

DEPTH (ft)	LITHOLOGY	WATER LEVEL	BORING COMPLETION	COLLECT				SOIL/ROCK VISUAL DESCRIPTION	MEASURE		DEPTH (ft)
				Sample Type	Time	Blow Counts	Recovery (ft)		PID (ppm)	Lab Sample	
0				GR			4.00	(0') Fill: (gravel)	0.0		0
								(0.5') Well-graded SAND with silt (SW-SM); fine-medium grained, loose, dry, light brown, no odor	0.0		
				GR			4.00		0.0	SP8-4-5	
5									0.0	SP8-5-6	5
								(7') Well-graded SAND (SW); fine-medium grained, loose, dry, grayish-brown, no odor	0.0	SP8-7-8	
								(8') End of boring, No recoverable groundwater			
10											10
15											15
20											20

NOTES: Ambient PID Reading = 0.0

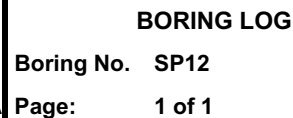


Address: 25923 78th Avenue South, Kent, WA

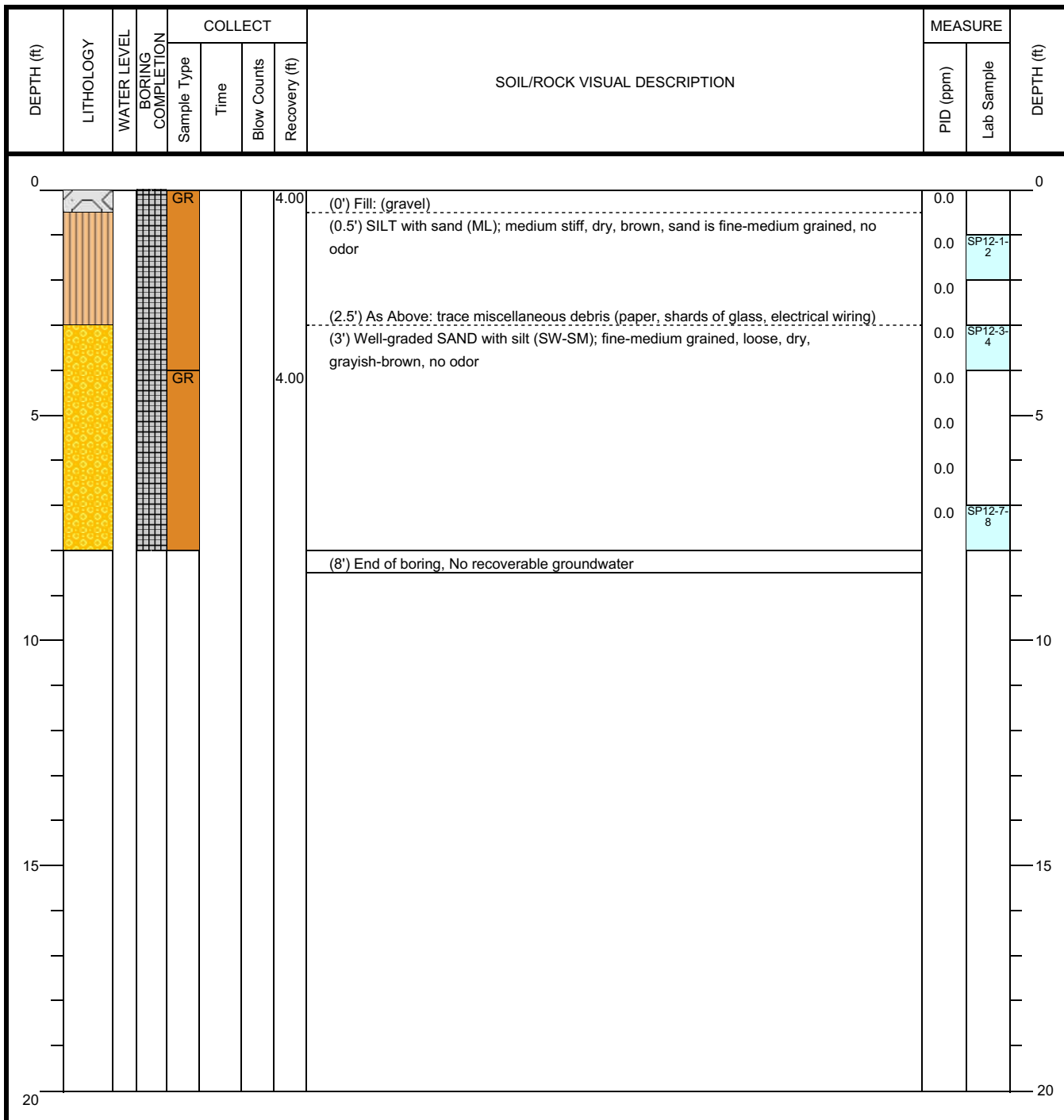
Page: 1 of 1

Location (Lat, Long): N/A

NOTES: Ambient PID Reading = 0.0



Boring Depth (ft):	8.0
Boring Diameter (in):	2.00
Sampling Method(s):	Grab
DTW During Drilling (ft):	N/A
DTW After Drilling (ft):	N/A
Ground Surface Elev. (ft):	N/A
Location (Lat, Long):	N/A



NOTES: Ambient PID Reading = 0.0

Client: 2021-054B

Project: Special Interest Auto Wrecking

Address: 25923 78th Avenue South, Kent, WA

BORING LOG

Boring No. SP13

Page: 1 of 1

Drilling Start Date: 10/19/2021

Drilling End Date: 10/19/2021

Drilling Company: **Standard Environmental Probe**

Drilling Method: **Direct Push**

Drilling Equipment: **Truck**

Driller: N/A

Logged By: **Hunter Santiago**

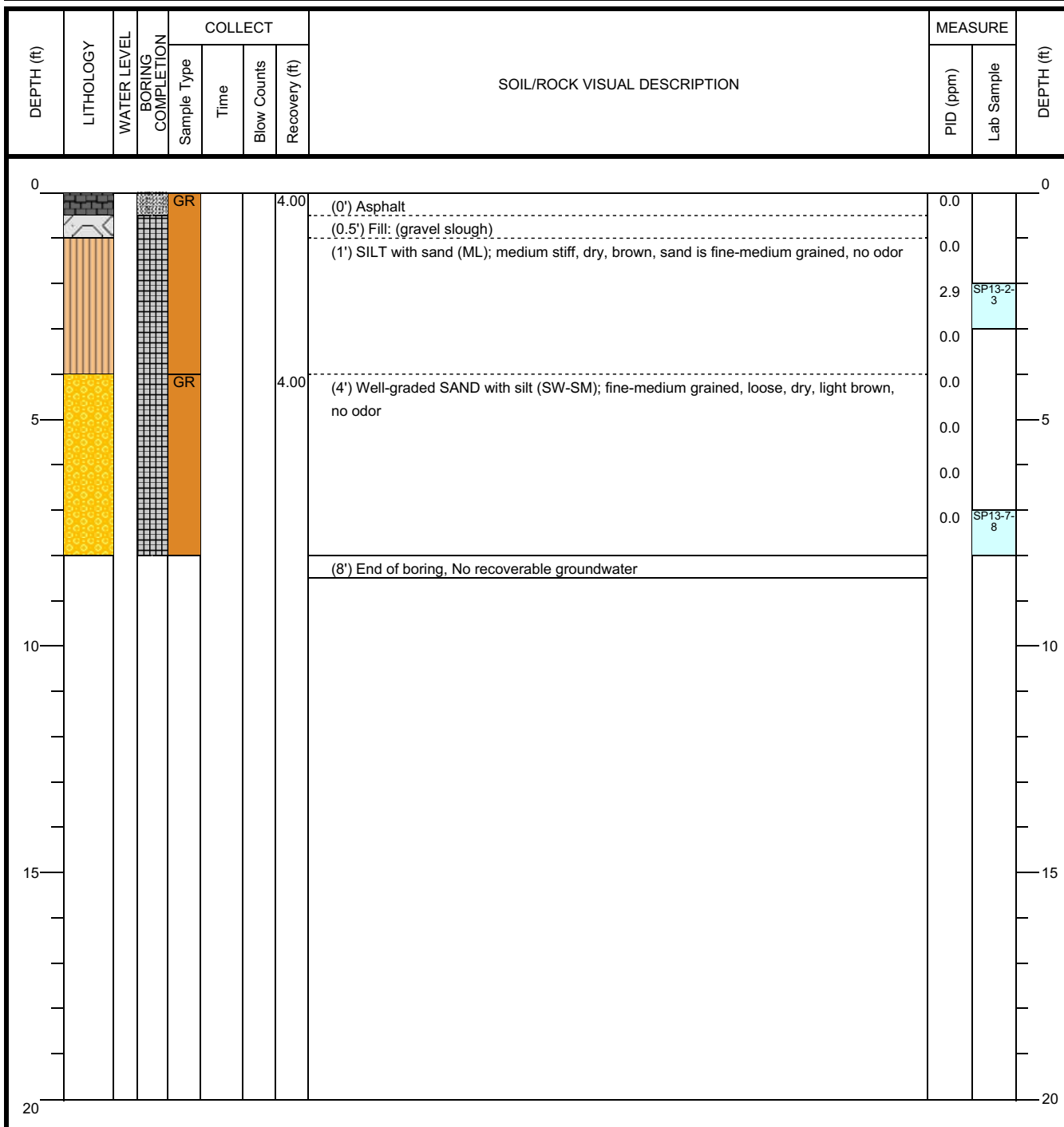
Boring Depth (ft):	8.0
--------------------	-----

Boring Diameter (in): 2.00

Sampling Method(s): **Grab**

DTW During Drilling (ft): **N/A**DTW After Drilling (ft): **N/A**Ground Surface Elev. (ft): **N/A**

Location (Lat, Long): N/A



NOTES: Ambient PID Reading = 0.0



ATLAS
GEOSCIENCES NW

Client: 2021-054B

Project: Special Interest Auto Wrecking

Address: 25923 78th Avenue South, Kent, WA

BORING LOG

Boring No. SP16

Page: 1 of 1

Drilling Start Date: 10/19/2021

Drilling End Date: 10/19/2021

Drilling Company: Standard Environmental Probe

Drilling Method: Direct Push

Drilling Equipment: Truck

Driller: N/A

Logged By: Hunter Santiago

Boring Depth (ft): 8.0

Boring Diameter (in): 2.00


Sampling Method(s): Grab

DTW During Drilling (ft): N/A

DTW After Drilling (ft): N/A

Ground Surface Elev. (ft): N/A

Location (Lat, Long): N/A



NOTES: Ambient PID Reading = 0.0



ATLAS
GEOSCIENCES NW

Client: 2021-054B

Project: Special Interest Auto Wrecking

Address: 25923 78th Avenue South, Kent, WA

BORING LOG

Boring No. SP17

Page: 1 of 1

Drilling Start Date: 10/19/2021	Boring Depth (ft): 8.0
Drilling End Date: 10/19/2021	Boring Diameter (in): 2.00
Drilling Company: Standard Environmental Probe	Sampling Method(s): Grab
Drilling Method: Direct Push	DTW During Drilling (ft): N/A
Drilling Equipment: Truck	DTW After Drilling (ft): N/A
Driller: N/A	Ground Surface Elev. (ft): N/A
Logged By: Hunter Santiago	Location (Lat, Long): N/A

DEPTH (ft)	LITHOLOGY	WATER LEVEL	BORING COMPLETION	COLLECT				SOIL/ROCK VISUAL DESCRIPTION	MEASURE		DEPTH (ft)
				Sample Type	Time	Blow Counts	Recovery (ft)		PID (ppm)	Lab Sample	
0				GR				(0') Asphalt	0.0		0
								(0.5') Fill: (gravel slough)	0.0	SP17-1-2	
								(1') SILT with sand (ML); medium stiff, dry, brown, sand is fine-medium grained, no odor	0.0		
				GR					0.0		
5								(4.5') Well-graded SAND with silt (SW-SM); fine-medium grained, loose, dry, brown, no odor	0.0		5
									0.0		
									0.0		
									0.0	SP17-7-8	
								(8') End of boring, No recoverable groundwater			
10											10
20											20

NOTES: Ambient PID Reading = 0.0



Address: 25923 78th Avenue South, Kent, WA












Page: 1 of 1

Location (Lat, Long): N/A

NOTES: Ambient PID Reading = 0.0

BORING AND WELL LOG LEGEND



Lithology Key

	Conc Concrete
	Asp Asphalt
	GW GRAVEL, well graded: gravel-sand mixtures, little or no fines.
	GP GRAVEL, poorly graded: gravel-sand mixtures, little or no fines.
	GM SILTY GRAVEL: gravel-sand-silt mixtures.
	SW SAND, well graded: sand-gravel mix, little or no fines.
	SP SAND, poorly graded: sand gravel mix, little or no fines.
	SM SILTY SAND: sand-gravel-silt mixtures.
	ML SILT and SANDY/GRAVELLY SILT: "with clay/sand/gravel" if lesser constituent is between 15 and 30%
	CL CLAY and SANDY/GRAVELLY CLAY: (CL low to med plasticity, CH high plasticity), "with silt/sand/gravel" if lesser constituent is between 15 and 30%.
	OL ORGANIC SILT/CLAY: with low plasticity.

Well Construction

	Monument
	Solid riser
	Outside casing
	Grout
	Bentonite seal
	Screen
	Filter pack
	End cap
	Soil
	Cap
	Slough
	End cap

Field Measurements:

-  Depth to water after drilling.
-  Depth to water during drilling.


PID Photoionization Detector

Note: Blows per foot is the number of blows used to drive a split-spoon (2" OD) sampler through the last 12 inches of an 18-inch sampling attempt. One blow is a 30-inch fall of a 140-pound hammer.





Note: The line separating strata on the logs represents approximate boundaries only. The actual transition may be gradual. No warranty is provided as to the continuity of the strata between exploration locations. Logs represent the soil section observed at the exploration location on the date of exploration only.




ATLAS
GEOSCIENCES NW




	PROJECT NAME: Special Interest Auto	PROJECT NUMBER: 02-0019-B	DRILLING DATE: 7/30/2021
	DRILLING CONTRACTOR: Bob Taurino Construction		WEATHER: Sunny
BORING/WELL ID: TP1	DRILLING METHOD: Test Pit	TOTAL DEPTH: 5'	
	LOCATION: Kent, Washington		LOGGED BY: Hunter Santiago


NOTES:

Depth (feet)	USCS Soil Type/Graphic	Description	Sample ID	PID	
0	 GP	0-0.5': Gravel surfacing, apparent fill.			
	 Asp	0.5-0.7': Asphalt.			
1		0.7-4': GRAVELLY SILTY SAND, light brown, fine grained, dry, no odor.			
2			TP1-1-2	0.1	Test pit backfilled.
3	 SM				
4					
5		4-5': SILTY SAND, dark brown, fine grained, dry, no odor.			
		Test pit terminated at 5 feet.	TP1-4-5	0.1	




	PROJECT NAME: Special Interest Auto	PROJECT NUMBER: 02-0019-B	DRILLING DATE: 7/30/2021
	DRILLING CONTRACTOR: Bob Taurino Construction		WEATHER: Sunny
BORING/WELL ID: TP2	DRILLING METHOD: Test Pit	TOTAL DEPTH: 5'	
	LOCATION: Kent, Washington		LOGGED BY: Hunter Santiago


NOTES:

Depth (feet)	USCS Soil Type/Graphic	Description	Sample ID	PID	
0	 GP	0-0.5': Gravel surfacing, apparent fill.			
	 Asp	0.5-0.7': Asphalt.			
1	 SM	0.7-4': GRAVELLY SILTY SAND, brown, fine grained, dry, no odor.			
2			TP2-1-2	0	Test pit backfilled.
3					
4		4-5': SILTY SAND, brown, fine grained, dry, no odor.			
5		Test pit terminated at 5 feet.	TP21-4-5	0	






	PROJECT NAME: Special Interest Auto	PROJECT NUMBER: 02-0019-B	DRILLING DATE: 7/30/2021
	DRILLING CONTRACTOR: Bob Taurino Construction		WEATHER: Sunny
BORING/WELL ID: TP3	DRILLING METHOD: Test Pit	TOTAL DEPTH: 5'	
	LOCATION: Kent, Washington		LOGGED BY: Hunter Santiago


NOTES:

Depth (feet)	USCS Soil Type/Graphic	Description	Sample ID	PID	
0	 GP	0-0.5': Gravel surfacing, apparent fill.			
	 Asp	0.5-0.7': Asphalt.			
1	 SM	0.7-3': SILTY SAND, brown, fine grained, trace gravel, dry, sour chemical odor, wood debris.			
2			TP3-1-2	0	Test pit backfilled.
3		3-5': SILTY SAND, dark brown, fine grained, dry, sour chemical odor.			
4		No odor from 4 to 5 feet.			
5		Test pit terminated at 5 feet.	TP3-4-5	0	

	PROJECT NAME: Special Interest Auto	PROJECT NUMBER: 02-0019-B	DRILLING DATE: 7/30/2021
	DRILLING CONTRACTOR: Bob Taurino Construction		WEATHER: Sunny
BORING/WELL ID: TP4	DRILLING METHOD: Test Pit	TOTAL DEPTH: 5'	
	LOCATION: Kent, Washington		LOGGED BY: Hunter Santiago


NOTES:

Depth (feet)	USCS Soil Type/Graphic	Description	Sample ID	PID	
0	 GP	0-0.5': Gravel surfacing, apparent fill.			
	 Asp	0.5-0.7': Asphalt.			
1	 SM	0.7-2': SILTY SAND, brown, fine grained, trace gravel, dry, no odor.			
2		2-4': SANDY SILT, dark brown, dry, no odor.	TP4-1-2	0	Test pit backfilled.
3	 ML				
4		4-5': SILTY SAND, dark brown, fine grained, dry, no odor.			
5	 SM				
		Test pit terminated at 5 feet.	TP4-4-5	0	




	PROJECT NAME: Special Interest Auto	PROJECT NUMBER: 02-0019-B	DRILLING DATE: 7/30/2021
	DRILLING CONTRACTOR: Bob Taurino Construction		WEATHER: Sunny
BORING/WELL ID: TP5	DRILLING METHOD: Test Pit	TOTAL DEPTH: 5'	
	LOCATION: Kent, Washington		LOGGED BY: Hunter Santiago

NOTES:


Depth (feet)	USCS Soil Type/Graphic	Description	Sample ID	PID	
0	GP	0-0.5':Gravel surfacing, apparent fill.			
1		0.5-4': SANDY SILT, brown, dry, no odor, miscellaneous debris (wire, fabric, trash).			
2	ML		TP5-1-2	0.9	Test pit backfilled.
3					
4		4-5': SILTY SAND, dark brown, fine grained, dry, no odor.			
5	SM		TP5-4-5	0.9	
		Test pit terminated at 5 feet.			

	PROJECT NAME: Special Interest Auto	PROJECT NUMBER: 02-0019-B	DRILLING DATE: 7/30/2021
	DRILLING CONTRACTOR: Bob Taurino Construction		WEATHER: Sunny
BORING/WELL ID: TP6	DRILLING METHOD: Test Pit	TOTAL DEPTH: 5'	
	LOCATION: Kent, Washington		LOGGED BY: Hunter Santiago




NOTES:

Depth (feet)	USCS Soil Type/Graphic	Description	Sample ID	PID	
0	 GP	0-0.5': Gravel surfacing, apparent fill.			
1		0.5-4': SILTY SAND, brown, fine grained, dry, no odor.			
2			TP6-1-2	0	
3	 SM				
4					
5		4-5': SILTY SAND, grayish-brown, fine-grained, dry, no odor.			
		Test pit terminated at 5 feet.	TP6-4-5	0	

Test pit backfilled.

	PROJECT NAME: Special Interest Auto	PROJECT NUMBER: 02-0019-B	DRILLING DATE: 7/30/2021
	DRILLING CONTRACTOR: Bob Taurino Construction		WEATHER: Sunny
BORING/WELL ID: TP7	DRILLING METHOD: Test Pit	TOTAL DEPTH: 5'	
	LOCATION: Kent, Washington		LOGGED BY: Hunter Santiago

NOTES:





Depth (feet)	USCS Soil Type/Graphic	Description	Sample ID	PID	
0	 GP	0-0.5': Gravel surfacing, apparent fill.			
1	 SM	0.5-4': SILTY SAND, brown, fine grained, dry, no odor.			
2			TP7-1-2	0.9	
3					
4	 SP	4-5': SAND, light brown, fine grained, dry, no odor.			
5		Test pit terminated at 5 feet.	TP7-4-5	0.9	


Test pit backfilled.



PROJECT NAME: Special Interest Auto	PROJECT NUMBER: 02-0019-B	DRILLING DATE: 7/30/2021
	DRILLING CONTRACTOR: Bob Taurino Construction	WEATHER: Sunny
BORING/WELL ID: TP8	DRILLING METHOD: Test Pit	TOTAL DEPTH: 5'
	LOCATION: Kent, Washington	LOGGED BY: Hunter Santiago


NOTES:

Depth (feet)	USCS Soil Type/Graphic	Description	Sample ID	PID	
0	 GP	0-0.5': Gravel surfacing, apparent fill.			
	 Asp	0.5-0.7': Asphalt.			
1	 ML	0.7-4': SILT, trace sand, brown, fine grained, dry, no odor.			
2			TP8-1-2	0	Test pit backfilled.
3					
4	 SM	4-5': SILTY SAND, grayish-brown, dry, no odor.			
5		Test pit terminated at 5 feet.	TP8-4-5	0	



	PROJECT NAME: Special Interest Auto	PROJECT NUMBER: 02-0019-B	DRILLING DATE: 12/3/2021
	DRILLING CONTRACTOR: Bob Taurino Construction		WEATHER: Cloudy
BORING/WELL ID: TP9	DRILLING METHOD: Test Pit	TOTAL DEPTH: 3'	
	LOCATION: Kent, Washington		LOGGED BY: Hunter Santiago


NOTES:

Depth (feet)	USCS Soil Type/Graphic	Description	Sample ID	
0	GP	0-0.7': Gravel surfacing, apparent fill.		
1		0.7-3': SILTY SAND, brown, fine to medium grained, moderately dense, dry, no odor, no staining.	TP9-1-1.5	Test pit backfilled.
2	SM			
3		Test pit terminated at 3 feet.	TP9-2.5-3	

	PROJECT NAME: Special Interest Auto	PROJECT NUMBER: 02-0019-B	DRILLING DATE: 12/3/2021
	DRILLING CONTRACTOR: Bob Taurino Construction		WEATHER: Cloudy
BORING/WELL ID: TP10	DRILLING METHOD: Test Pit	TOTAL DEPTH: 3'	
	LOCATION: Kent, Washington		LOGGED BY: Hunter Santiago


NOTES:

Depth (feet)	USCS Soil Type/Graphic	Description	Sample ID	
0	 GP	0-1': Gravel surfacing, apparent fill.		Test pit backfilled.
1		1-3: SILTY SAND, brown, fine to medium grained, moderately dense, dry, no odor, no staining, miscellaneous debris from 1 to 1.5 feet.	TP10-1-1.5	
2	 SM			
3		Test pit terminated at 3 feet.	TP10-2.5-3	

	PROJECT NAME: Special Interest Auto	PROJECT NUMBER: 02-0019-B	DRILLING DATE: 12/3/2021
	DRILLING CONTRACTOR: Bob Taurino Construction		WEATHER: Cloudy
BORING/WELL ID: TP11	DRILLING METHOD: Test Pit	TOTAL DEPTH: 3'	
	LOCATION: Kent, Washington		LOGGED BY: Hunter Santiago


NOTES:

Depth (feet)	USCS Soil Type/Graphic	Description	Sample ID	
0	GP	0-0.7': Gravel surfacing, apparent fill.		
1		0.7-3': SANDY SILT, brown, fine to medium grained, moderately dense, dry, no odor, no staining, trace miscellaneous debris (glass, scrap metal).		Test pit backfilled.
2	ML			
3			TP11-2-3	
		Test pit terminated at 3 feet.		

	PROJECT NAME: Special Interest Auto	PROJECT NUMBER: 02-0019-B	DRILLING DATE: 12/3/2021
	DRILLING CONTRACTOR: Bob Taurino Construction		WEATHER: Cloudy
BORING/WELL ID: TP12	DRILLING METHOD: Test Pit	TOTAL DEPTH: 3'	
	LOCATION: Kent, Washington		LOGGED BY: Hunter Santiago


NOTES:

Depth (feet)	USCS Soil Type/Graphic	Description	Sample ID	
0	GP	0-1': Gravel surfacing, apparent fill.		Test pit backfilled.
1		1-3': SANDY SILT, light brown, fine to medium grained, moderately dense, dry, no odor, no staining.		
2	ML			
3		Test pit terminated at 3 feet.	TP12-2-3	

	PROJECT NAME: Special Interest Auto	PROJECT NUMBER: 02-0019-B	DRILLING DATE: 12/3/2021
	DRILLING CONTRACTOR: Bob Taurino Construction		WEATHER: Cloudy
BORING/WELL ID: TP13	DRILLING METHOD: Test Pit	TOTAL DEPTH: 3'	
	LOCATION: Kent, Washington		LOGGED BY: Hunter Santiago


NOTES:

Depth (feet)	USCS Soil Type/Graphic	Description	Sample ID	
0	GP	0-1': Gravel surfacing, apparent fill.		Test pit backfilled.
1		1-3': SANDY SILT, brown, fine to medium grained, dense, dry, no odor, no staining, trace miscellaneous debris (wire casing, glass, scrap metal).		
2	ML			
3		Test pit terminated at 3 feet.	TP13-2-3	

	PROJECT NAME: Special Interest Auto	PROJECT NUMBER: 02-0019-B	DRILLING DATE: 11/21/2022
	DRILLING CONTRACTOR: Taylor On-Site		WEATHER: Sunny
BORING/WELL ID: TP20	DRILLING METHOD: Test Pit	TOTAL DEPTH: 5'	
	LOCATION: Kent, Washington		LOGGED BY: HVS, LRS


NOTES:

Depth (feet)	USCS Soil Type/Graphic	Description	Sample ID	
0	GP	0-1': Gravel surfacing, apparent fill.		Test pit backfilled.
1		1-1.5': SAND with gravel, dry, brown, fine to medium grained, no odor, metal debris.		
2	ML	1.5-5': SANDY SILT, dry, dark brown, fine grained, no odor.		
3			TP20-2-3	
4				
5		Test pit terminated at 5 feet.	TP20-4-5	

	PROJECT NAME: Special Interest Auto	PROJECT NUMBER: 02-0019-B	DRILLING DATE: 11/21/2022
	DRILLING CONTRACTOR: Taylor On-Site		WEATHER: Sunny
BORING/WELL ID: TP21	DRILLING METHOD: Test Pit	TOTAL DEPTH: 5'	
	LOCATION: Kent, Washington		LOGGED BY: HVS


NOTES:

Depth (feet)	USCS Soil Type/Graphic	Description	Sample ID	
0	<div>GP</div> <div>SP</div>	0-1': Gravel surfacing, apparent fill.		
1		1-1.5': SAND with gravel, dry, grayish-brown, fine-medium grained, no odor.		
2	<div>ML</div>	1.5-5': SANDY SILT, dry, dark brown, fine grained, no odor.		Test pit backfilled.
3			TP21-2-3	
4				
5		Test pit terminated at 5 feet.	TP21-4-5	

	PROJECT NAME: Special Interest Auto	PROJECT NUMBER: 02-0019-B	DRILLING DATE: 11/21/2022
	DRILLING CONTRACTOR: Taylor On-Site		WEATHER: Sunny
BORING/WELL ID: TP22	DRILLING METHOD: Test Pit	TOTAL DEPTH: 5'	
	LOCATION: Kent, Washington		LOGGED BY: HVS


NOTES:

Depth (feet)	USCS Soil Type/Graphic	Description	Sample ID	
0	<div>GP</div>	0-1': Gravel surfacing, apparent fill.		
1		1-1.5': SAND with gravel, dry, grayish-brown, fine to medium grained, no odor.		
2	<div>ML</div>	1.5-5': SANDY SILT, dry, dark brown, fine to medium grained, grain size increases with depth, no odor.		Test pit backfilled.
3			TP22-2-3	
4				
5		Test pit terminated at 5 feet.	TP22-4-5	

	PROJECT NAME: Special Interest Auto	PROJECT NUMBER: 02-0019-B	DRILLING DATE: 11/21/2022
	DRILLING CONTRACTOR: Taylor On-Site		WEATHER: Sunny
BORING/WELL ID: TP23	DRILLING METHOD: Test Pit	TOTAL DEPTH: 5'	
	LOCATION: Kent, Washington		LOGGED BY: HVS


NOTES:

Depth (feet)	USCS Soil Type/Graphic	Description	Sample ID	
0	<div>GP</div> <div>SP</div>	0-1': Gravel surfacing, apparent fill.		
1		1-1.5': SAND with gravel, dry, grayish-brown, fine to medium grained, no odor, miscellaneous debris.		
2	<div>ML</div>	1.5-5': SANDY SILT, dry, brown, fine to medium grained, no odor.		Test pit backfilled.
3			TP23-2-3	
4				
5		Test pit terminated at 5 feet.	TP23-4-5	

	PROJECT NAME: Special Interest Auto	PROJECT NUMBER: 02-0019-B	DRILLING DATE: 11/21/2022
	DRILLING CONTRACTOR: Taylor On-Site		WEATHER: Sunny
BORING/WELL ID: TP24	DRILLING METHOD: Test Pit	TOTAL DEPTH: 3'	
	LOCATION: Kent, Washington		LOGGED BY: HVS


NOTES:

Depth (feet)	USCS Soil Type/Graphic	Description	Sample ID	
0	GP	0-1': Gravel surfacing, apparent fill.		
1		1-1.5': SAND with gravel, dry, grayish-brown, fine to medium grained, no odor.		
	SP			
	ML	1.5-3': SANDY SILT, dry, dark brown, fine grained, no odor.		Test pit backfilled.
2				
3			TP24-2-3	
		Test pit terminated at 3 feet.		

	PROJECT NAME: Special Interest Auto	PROJECT NUMBER: 02-0019-B	DRILLING DATE: 11/21/2022
	DRILLING CONTRACTOR: Taylor On-Site		WEATHER: Sunny
BORING/WELL ID: TP25	DRILLING METHOD: Test Pit	TOTAL DEPTH: 3'	
	LOCATION: Kent, Washington		LOGGED BY: HVS

NOTES:

Depth (feet)	USCS Soil Type/Graphic	Description	Sample ID	
0	GP	0-1': Gravel surfacing, apparent fill.		
1		1-1.5': SAND with gravel, dry, grayish-brown, fine to medium grained, no odor, some cobbles and debris.		
2	ML	1.5-3': SANDY SILT, dry, brown, fine to medium grained, no odor.		Test pit backfilled.
3		Test pit terminated at 3 feet.	TP25-2-3	

	PROJECT NAME: Special Interest Auto	PROJECT NUMBER: 02-0019-B	DRILLING DATE: 11/21/2022
	DRILLING CONTRACTOR: Taylor On-Site		WEATHER: Sunny
BORING/WELL ID: TP26	DRILLING METHOD: Test Pit	TOTAL DEPTH: 5'	
	LOCATION: Kent, Washington		LOGGED BY: HVS

NOTES:

Depth (feet)	USCS Soil Type/Graphic	Description	Sample ID	
0	GP	0-1': Gravel surfacing, apparent fill.		
1		1-1.5': SAND with gravel, dry, grayish-brown, fine to medium grained, no odor, miscellaneous debris (brick, cables, etc.).		
2	ML	1.5-5': SANDY SILT, dry, dark brown, fine to medium grained, no odor.		Test pit backfilled.
3			TP26-2-3	
4				
5		Test pit terminated at 5 feet.	TP26-4-5	



PROJECT NAME: Special Interest Auto	PROJECT NUMBER: 02-0019-B	DRILLING DATE: 11/21/2022
DRILLING CONTRACTOR: Taylor On-Site		WEATHER: Sunny
BORING/WELL ID: TP27	DRILLING METHOD: Test Pit	TOTAL DEPTH: 6'
	LOCATION: Kent, Washington	LOGGED BY: HVS

NOTES:

Depth (feet)	USCS Soil Type/Graphic	Description	Sample ID	
0	GP	0-1': Asphalt and gravel surfacing, apparent fill.		
1	SP	1-1.5': SAND with gravel, dry, grayish-brown, fine to medium grained, no odor.		
2		1.5-6': SANDY SILT, dry, dark brown, fine to medium grained, no odor.		Test pit backfilled.
3				
4	ML			
5				
6		Test pit terminated at 6 feet.	TP27-5-6	



ATLAS GEOSCIENCES NW

APPENDIX C

Laboratory Analytical Reports



14648 NE 95th Street, Redmond, WA 98052 • (425) 883-3881

August 6, 2021

Lannie Smith
Atlas GeoSciences NW
PO Box 1009
Sumner, WA 98390

Re: Analytical Data for Project 2021-054B
Laboratory Reference No. 2108-010

Dear Lannie:

Enclosed are the analytical results and associated quality control data for samples submitted on August 2, 2021.

The standard policy of OnSite Environmental, Inc. is to store your samples for 30 days from the date of receipt. If you require longer storage, please contact the laboratory.

We appreciate the opportunity to be of service to you on this project. If you have any questions concerning the data, or need additional information, please feel free to call me.

Sincerely,

A handwritten signature in black ink, appearing to read "DeB" followed by a stylized flourish.

David Baumeister
Project Manager

Enclosures



Date of Report: August 6, 2021
Samples Submitted: August 2, 2021
Laboratory Reference: 2108-010
Project: 2021-054B

Case Narrative

Samples were collected on July 30, 2021 and received by the laboratory on August 2, 2021. They were maintained at the laboratory at a temperature of 2°C to 6°C.

Please note that any and all soil sample results are reported on a dry-weight basis, unless otherwise noted below.

General QA/QC issues associated with the analytical data enclosed in this laboratory report will be indicated with a reference to a comment or explanation on the Data Qualifier page. More complex and involved QA/QC issues will be discussed in detail below.

Total Metals EPA 6010D/7471B Analysis

The duplicate RPD for Lead is outside control limits due to sample inhomogeneity. The sample was re-extracted and re-analyzed with similar results.

Any other QA/QC issues associated with this extraction and analysis will be indicated with a footnote reference and discussed in detail on the Data Qualifier page.



Date of Report: August 6, 2021
 Samples Submitted: August 2, 2021
 Laboratory Reference: 2108-010
 Project: 2021-054B

HYDROCARBON IDENTIFICATION NWTPH-HCID

Matrix: Soil
 Units: mg/Kg (ppm)

Analyte	Result	PQL	Method	Date Prepared	Date Analyzed	Flags
Client ID:	TP6-1-2					
Laboratory ID:	08-010-11					
Gasoline Range Organics	ND	22	NWTPH-HCID	8-3-21	8-3-21	
Diesel Range Organics	ND	56	NWTPH-HCID	8-3-21	8-3-21	
Lube Oil Range Organics	ND	110	NWTPH-HCID	8-3-21	8-3-21	
<i>Surrogate:</i>	<i>Percent Recovery</i>	<i>Control Limits</i>				
<i>o-Terphenyl</i>	100	50-150				

Client ID:	TP7-1-2					
Laboratory ID:	08-010-13					
Gasoline Range Organics	ND	22	NWTPH-HCID	8-3-21	8-3-21	
Diesel Range Organics	ND	54	NWTPH-HCID	8-3-21	8-3-21	
Lube Oil Range Organics	ND	110	NWTPH-HCID	8-3-21	8-3-21	
<i>Surrogate:</i>	<i>Percent Recovery</i>	<i>Control Limits</i>				
<i>o-Terphenyl</i>	98	50-150				

Client ID:	TP8-4-5					
Laboratory ID:	08-010-16					
Gasoline Range Organics	ND	22	NWTPH-HCID	8-3-21	8-3-21	
Diesel Range Organics	ND	56	NWTPH-HCID	8-3-21	8-3-21	
Lube Oil Range Organics	ND	110	NWTPH-HCID	8-3-21	8-3-21	
<i>Surrogate:</i>	<i>Percent Recovery</i>	<i>Control Limits</i>				
<i>o-Terphenyl</i>	104	50-150				



Date of Report: August 6, 2021
 Samples Submitted: August 2, 2021
 Laboratory Reference: 2108-010
 Project: 2021-054B

**HYDROCARBON IDENTIFICATION
 NWTPH-HCID
 QUALITY CONTROL**

Matrix: Soil
 Units: mg/Kg (ppm)

Analyte	Result	PQL	Method	Date Prepared	Date Analyzed	Flags
METHOD BLANK						
Laboratory ID:	MB0803S2					
Gasoline Range Organics	ND	20	NWTPH-HCID	8-3-21	8-3-21	
Diesel Range Organics	ND	50	NWTPH-HCID	8-3-21	8-3-21	
Lube Oil Range Organics	ND	100	NWTPH-HCID	8-3-21	8-3-21	
<i>Surrogate:</i>	<i>Percent Recovery</i>	<i>Control Limits</i>				
<i>o-Terphenyl</i>	103	50-150				



Date of Report: August 6, 2021
 Samples Submitted: August 2, 2021
 Laboratory Reference: 2108-010
 Project: 2021-054B

VOLATILE ORGANICS EPA 8260D
 page 1 of 2

Matrix: Soil
 Units: mg/kg

Analyte	Result	PQL	Method	Date Prepared	Date Analyzed	Flags
Client ID:	TP3-1-2					
Laboratory ID:	08-010-05					
Dichlorodifluoromethane	ND	0.0013	EPA 8260D	8-4-21	8-4-21	
Chloromethane	ND	0.0063	EPA 8260D	8-4-21	8-4-21	
Vinyl Chloride	ND	0.0013	EPA 8260D	8-4-21	8-4-21	
Bromomethane	ND	0.0063	EPA 8260D	8-4-21	8-4-21	
Chloroethane	ND	0.0063	EPA 8260D	8-4-21	8-4-21	
Trichlorofluoromethane	ND	0.0013	EPA 8260D	8-4-21	8-4-21	
1,1-Dichloroethene	ND	0.0013	EPA 8260D	8-4-21	8-4-21	
Acetone	ND	0.013	EPA 8260D	8-4-21	8-4-21	
Iodomethane	ND	0.0063	EPA 8260D	8-4-21	8-4-21	
Carbon Disulfide	ND	0.0013	EPA 8260D	8-4-21	8-4-21	
Methylene Chloride	ND	0.0063	EPA 8260D	8-4-21	8-4-21	
(trans) 1,2-Dichloroethene	ND	0.0013	EPA 8260D	8-4-21	8-4-21	
Methyl t-Butyl Ether	ND	0.0013	EPA 8260D	8-4-21	8-4-21	
1,1-Dichloroethane	ND	0.0013	EPA 8260D	8-4-21	8-4-21	
Vinyl Acetate	ND	0.0063	EPA 8260D	8-4-21	8-4-21	
2,2-Dichloropropane	ND	0.0013	EPA 8260D	8-4-21	8-4-21	
(cis) 1,2-Dichloroethene	ND	0.0013	EPA 8260D	8-4-21	8-4-21	
2-Butanone	ND	0.0063	EPA 8260D	8-4-21	8-4-21	
Bromochloromethane	ND	0.0013	EPA 8260D	8-4-21	8-4-21	
Chloroform	ND	0.0013	EPA 8260D	8-4-21	8-4-21	
1,1,1-Trichloroethane	ND	0.0013	EPA 8260D	8-4-21	8-4-21	
Carbon Tetrachloride	ND	0.0013	EPA 8260D	8-4-21	8-4-21	
1,1-Dichloropropene	ND	0.0013	EPA 8260D	8-4-21	8-4-21	
Benzene	ND	0.0013	EPA 8260D	8-4-21	8-4-21	
1,2-Dichloroethane	ND	0.0013	EPA 8260D	8-4-21	8-4-21	
Trichloroethene	ND	0.0013	EPA 8260D	8-4-21	8-4-21	
1,2-Dichloropropane	ND	0.0013	EPA 8260D	8-4-21	8-4-21	
Dibromomethane	ND	0.0013	EPA 8260D	8-4-21	8-4-21	
Bromodichloromethane	ND	0.0013	EPA 8260D	8-4-21	8-4-21	
2-Chloroethyl Vinyl Ether	ND	0.0063	EPA 8260D	8-4-21	8-4-21	
(cis) 1,3-Dichloropropene	ND	0.0013	EPA 8260D	8-4-21	8-4-21	
Methyl Isobutyl Ketone	ND	0.0063	EPA 8260D	8-4-21	8-4-21	
Toluene	ND	0.0063	EPA 8260D	8-4-21	8-4-21	
(trans) 1,3-Dichloropropene	ND	0.0013	EPA 8260D	8-4-21	8-4-21	



Date of Report: August 6, 2021
 Samples Submitted: August 2, 2021
 Laboratory Reference: 2108-010
 Project: 2021-054B

VOLATILE ORGANICS EPA 8260D
 page 2 of 2

Analyte	Result	PQL	Method	Date Prepared	Date Analyzed	Flags
Client ID:	TP3-1-2					
Laboratory ID:	08-010-05					
1,1,2-Trichloroethane	ND	0.0013	EPA 8260D	8-4-21	8-4-21	
Tetrachloroethene	ND	0.0013	EPA 8260D	8-4-21	8-4-21	
1,3-Dichloropropane	ND	0.0013	EPA 8260D	8-4-21	8-4-21	
2-Hexanone	ND	0.0063	EPA 8260D	8-4-21	8-4-21	
Dibromochloromethane	ND	0.0013	EPA 8260D	8-4-21	8-4-21	
1,2-Dibromoethane	ND	0.0013	EPA 8260D	8-4-21	8-4-21	
Chlorobenzene	ND	0.0013	EPA 8260D	8-4-21	8-4-21	
1,1,1,2-Tetrachloroethane	ND	0.0013	EPA 8260D	8-4-21	8-4-21	
Ethylbenzene	ND	0.0013	EPA 8260D	8-4-21	8-4-21	
m,p-Xylene	ND	0.0025	EPA 8260D	8-4-21	8-4-21	
o-Xylene	ND	0.0013	EPA 8260D	8-4-21	8-4-21	
Styrene	ND	0.0013	EPA 8260D	8-4-21	8-4-21	
Bromoform	ND	0.0063	EPA 8260D	8-4-21	8-4-21	
Isopropylbenzene	ND	0.0013	EPA 8260D	8-4-21	8-4-21	
Bromobenzene	ND	0.0013	EPA 8260D	8-4-21	8-4-21	
1,1,2,2-Tetrachloroethane	ND	0.0013	EPA 8260D	8-4-21	8-4-21	
1,2,3-Trichloropropane	ND	0.0013	EPA 8260D	8-4-21	8-4-21	
n-Propylbenzene	ND	0.0013	EPA 8260D	8-4-21	8-4-21	
2-Chlorotoluene	ND	0.0013	EPA 8260D	8-4-21	8-4-21	
4-Chlorotoluene	ND	0.0013	EPA 8260D	8-4-21	8-4-21	
1,3,5-Trimethylbenzene	ND	0.0013	EPA 8260D	8-4-21	8-4-21	
tert-Butylbenzene	ND	0.0013	EPA 8260D	8-4-21	8-4-21	
1,2,4-Trimethylbenzene	ND	0.0013	EPA 8260D	8-4-21	8-4-21	
sec-Butylbenzene	ND	0.0013	EPA 8260D	8-4-21	8-4-21	
1,3-Dichlorobenzene	ND	0.0013	EPA 8260D	8-4-21	8-4-21	
p-Isopropyltoluene	ND	0.0013	EPA 8260D	8-4-21	8-4-21	
1,4-Dichlorobenzene	ND	0.0013	EPA 8260D	8-4-21	8-4-21	
1,2-Dichlorobenzene	ND	0.0013	EPA 8260D	8-4-21	8-4-21	
n-Butylbenzene	ND	0.0013	EPA 8260D	8-4-21	8-4-21	
1,2-Dibromo-3-chloropropane	ND	0.0063	EPA 8260D	8-4-21	8-4-21	
1,2,4-Trichlorobenzene	ND	0.0013	EPA 8260D	8-4-21	8-4-21	
Hexachlorobutadiene	ND	0.0063	EPA 8260D	8-4-21	8-4-21	
Naphthalene	ND	0.0063	EPA 8260D	8-4-21	8-4-21	
1,2,3-Trichlorobenzene	ND	0.0013	EPA 8260D	8-4-21	8-4-21	
<i>Surrogate:</i>	<i>Percent Recovery</i>	<i>Control Limits</i>				
<i>Dibromofluoromethane</i>	<i>117</i>	<i>74-131</i>				
<i>Toluene-d8</i>	<i>108</i>	<i>78-128</i>				
<i>4-Bromofluorobenzene</i>	<i>99</i>	<i>71-130</i>				



OnSite Environmental, Inc. 14648 NE 95th Street, Redmond, WA 98052 (425) 883-3881

This report pertains to the samples analyzed in accordance with the chain of custody, and is intended only for the use of the individual or company to whom it is addressed.

Date of Report: August 6, 2021
 Samples Submitted: August 2, 2021
 Laboratory Reference: 2108-010
 Project: 2021-054B

VOLATILE ORGANICS EPA 8260D

Matrix: Soil
 Units: mg/kg

Analyte	Result	PQL	Method	Date Prepared	Date Analyzed	Flags
Client ID:	TP6-1-2					
Laboratory ID:	08-010-11					
Benzene	ND	0.0014	EPA 8260D	8-4-21	8-4-21	
Toluene	ND	0.0070	EPA 8260D	8-4-21	8-4-21	
Ethylbenzene	ND	0.0014	EPA 8260D	8-4-21	8-4-21	
m,p-Xylene	0.0034	0.0028	EPA 8260D	8-4-21	8-4-21	
o-Xylene	ND	0.0014	EPA 8260D	8-4-21	8-4-21	
<i>Surrogate:</i>	<i>Percent Recovery</i>	<i>Control Limits</i>				
<i>Dibromofluoromethane</i>	<i>115</i>	<i>74-131</i>				
<i>Toluene-d8</i>	<i>108</i>	<i>78-128</i>				
<i>4-Bromofluorobenzene</i>	<i>99</i>	<i>71-130</i>				

Client ID:	TP7-1-2					
Laboratory ID:	08-010-13					
Benzene	ND	0.0014	EPA 8260D	8-4-21	8-4-21	
Toluene	ND	0.0072	EPA 8260D	8-4-21	8-4-21	
Ethylbenzene	ND	0.0014	EPA 8260D	8-4-21	8-4-21	
m,p-Xylene	ND	0.0029	EPA 8260D	8-4-21	8-4-21	
o-Xylene	ND	0.0014	EPA 8260D	8-4-21	8-4-21	
<i>Surrogate:</i>	<i>Percent Recovery</i>	<i>Control Limits</i>				
<i>Dibromofluoromethane</i>	<i>117</i>	<i>74-131</i>				
<i>Toluene-d8</i>	<i>107</i>	<i>78-128</i>				
<i>4-Bromofluorobenzene</i>	<i>100</i>	<i>71-130</i>				



Date of Report: August 6, 2021
 Samples Submitted: August 2, 2021
 Laboratory Reference: 2108-010
 Project: 2021-054B

VOLATILE ORGANICS EPA 8260D
 page 1 of 2

Matrix: Soil
 Units: mg/kg

Analyte	Result	PQL	Method	Date Prepared	Date Analyzed	Flags
Client ID:	TP8-4-5					
Laboratory ID:	08-010-16					
Dichlorodifluoromethane	ND	0.0015	EPA 8260D	8-4-21	8-4-21	
Chloromethane	ND	0.0073	EPA 8260D	8-4-21	8-4-21	
Vinyl Chloride	ND	0.0015	EPA 8260D	8-4-21	8-4-21	
Bromomethane	ND	0.0073	EPA 8260D	8-4-21	8-4-21	
Chloroethane	ND	0.0073	EPA 8260D	8-4-21	8-4-21	
Trichlorofluoromethane	ND	0.0015	EPA 8260D	8-4-21	8-4-21	
1,1-Dichloroethene	ND	0.0015	EPA 8260D	8-4-21	8-4-21	
Acetone	ND	0.015	EPA 8260D	8-4-21	8-4-21	
Iodomethane	ND	0.0073	EPA 8260D	8-4-21	8-4-21	
Carbon Disulfide	ND	0.0015	EPA 8260D	8-4-21	8-4-21	
Methylene Chloride	ND	0.0073	EPA 8260D	8-4-21	8-4-21	
(trans) 1,2-Dichloroethene	ND	0.0015	EPA 8260D	8-4-21	8-4-21	
Methyl t-Butyl Ether	ND	0.0015	EPA 8260D	8-4-21	8-4-21	
1,1-Dichloroethane	ND	0.0015	EPA 8260D	8-4-21	8-4-21	
Vinyl Acetate	ND	0.0073	EPA 8260D	8-4-21	8-4-21	
2,2-Dichloropropane	ND	0.0015	EPA 8260D	8-4-21	8-4-21	
(cis) 1,2-Dichloroethene	ND	0.0015	EPA 8260D	8-4-21	8-4-21	
2-Butanone	ND	0.0073	EPA 8260D	8-4-21	8-4-21	
Bromochloromethane	ND	0.0015	EPA 8260D	8-4-21	8-4-21	
Chloroform	ND	0.0015	EPA 8260D	8-4-21	8-4-21	
1,1,1-Trichloroethane	ND	0.0015	EPA 8260D	8-4-21	8-4-21	
Carbon Tetrachloride	ND	0.0015	EPA 8260D	8-4-21	8-4-21	
1,1-Dichloropropene	ND	0.0015	EPA 8260D	8-4-21	8-4-21	
Benzene	ND	0.0015	EPA 8260D	8-4-21	8-4-21	
1,2-Dichloroethane	ND	0.0015	EPA 8260D	8-4-21	8-4-21	
Trichloroethene	ND	0.0015	EPA 8260D	8-4-21	8-4-21	
1,2-Dichloropropane	ND	0.0015	EPA 8260D	8-4-21	8-4-21	
Dibromomethane	ND	0.0015	EPA 8260D	8-4-21	8-4-21	
Bromodichloromethane	ND	0.0015	EPA 8260D	8-4-21	8-4-21	
2-Chloroethyl Vinyl Ether	ND	0.0073	EPA 8260D	8-4-21	8-4-21	
(cis) 1,3-Dichloropropene	ND	0.0015	EPA 8260D	8-4-21	8-4-21	
Methyl Isobutyl Ketone	ND	0.0073	EPA 8260D	8-4-21	8-4-21	
Toluene	ND	0.0073	EPA 8260D	8-4-21	8-4-21	
(trans) 1,3-Dichloropropene	ND	0.0015	EPA 8260D	8-4-21	8-4-21	



OnSite Environmental, Inc. 14648 NE 95th Street, Redmond, WA 98052 (425) 883-3881

This report pertains to the samples analyzed in accordance with the chain of custody, and is intended only for the use of the individual or company to whom it is addressed.

Date of Report: August 6, 2021
 Samples Submitted: August 2, 2021
 Laboratory Reference: 2108-010
 Project: 2021-054B

VOLATILE ORGANICS EPA 8260D
 page 2 of 2

Analyte	Result	PQL	Method	Date Prepared	Date Analyzed	Flags
Client ID:	TP8-4-5					
Laboratory ID:	08-010-16					
1,1,2-Trichloroethane	ND	0.0015	EPA 8260D	8-4-21	8-4-21	
Tetrachloroethene	ND	0.0015	EPA 8260D	8-4-21	8-4-21	
1,3-Dichloropropane	ND	0.0015	EPA 8260D	8-4-21	8-4-21	
2-Hexanone	ND	0.0073	EPA 8260D	8-4-21	8-4-21	
Dibromochloromethane	ND	0.0015	EPA 8260D	8-4-21	8-4-21	
1,2-Dibromoethane	ND	0.0015	EPA 8260D	8-4-21	8-4-21	
Chlorobenzene	ND	0.0015	EPA 8260D	8-4-21	8-4-21	
1,1,1,2-Tetrachloroethane	ND	0.0015	EPA 8260D	8-4-21	8-4-21	
Ethylbenzene	ND	0.0015	EPA 8260D	8-4-21	8-4-21	
m,p-Xylene	ND	0.0029	EPA 8260D	8-4-21	8-4-21	
o-Xylene	ND	0.0015	EPA 8260D	8-4-21	8-4-21	
Styrene	ND	0.0015	EPA 8260D	8-4-21	8-4-21	
Bromoform	ND	0.0073	EPA 8260D	8-4-21	8-4-21	
Isopropylbenzene	ND	0.0015	EPA 8260D	8-4-21	8-4-21	
Bromobenzene	ND	0.0015	EPA 8260D	8-4-21	8-4-21	
1,1,2,2-Tetrachloroethane	ND	0.0015	EPA 8260D	8-4-21	8-4-21	
1,2,3-Trichloropropane	ND	0.0015	EPA 8260D	8-4-21	8-4-21	
n-Propylbenzene	ND	0.0015	EPA 8260D	8-4-21	8-4-21	
2-Chlorotoluene	ND	0.0015	EPA 8260D	8-4-21	8-4-21	
4-Chlorotoluene	ND	0.0015	EPA 8260D	8-4-21	8-4-21	
1,3,5-Trimethylbenzene	ND	0.0015	EPA 8260D	8-4-21	8-4-21	
tert-Butylbenzene	ND	0.0015	EPA 8260D	8-4-21	8-4-21	
1,2,4-Trimethylbenzene	ND	0.0015	EPA 8260D	8-4-21	8-4-21	
sec-Butylbenzene	ND	0.0015	EPA 8260D	8-4-21	8-4-21	
1,3-Dichlorobenzene	ND	0.0015	EPA 8260D	8-4-21	8-4-21	
p-Isopropyltoluene	ND	0.0015	EPA 8260D	8-4-21	8-4-21	
1,4-Dichlorobenzene	ND	0.0015	EPA 8260D	8-4-21	8-4-21	
1,2-Dichlorobenzene	ND	0.0015	EPA 8260D	8-4-21	8-4-21	
n-Butylbenzene	ND	0.0015	EPA 8260D	8-4-21	8-4-21	
1,2-Dibromo-3-chloropropane	ND	0.0073	EPA 8260D	8-4-21	8-4-21	
1,2,4-Trichlorobenzene	ND	0.0015	EPA 8260D	8-4-21	8-4-21	
Hexachlorobutadiene	ND	0.0073	EPA 8260D	8-4-21	8-4-21	
Naphthalene	ND	0.0073	EPA 8260D	8-4-21	8-4-21	
1,2,3-Trichlorobenzene	ND	0.0015	EPA 8260D	8-4-21	8-4-21	
<i>Surrogate:</i>	<i>Percent Recovery</i>	<i>Control Limits</i>				
<i>Dibromofluoromethane</i>	<i>114</i>	<i>74-131</i>				
<i>Toluene-d8</i>	<i>107</i>	<i>78-128</i>				
<i>4-Bromofluorobenzene</i>	<i>100</i>	<i>71-130</i>				



OnSite Environmental, Inc. 14648 NE 95th Street, Redmond, WA 98052 (425) 883-3881

This report pertains to the samples analyzed in accordance with the chain of custody, and is intended only for the use of the individual or company to whom it is addressed.

Date of Report: August 6, 2021
 Samples Submitted: August 2, 2021
 Laboratory Reference: 2108-010
 Project: 2021-054B

**VOLATILE ORGANICS EPA 8260D
 QUALITY CONTROL**

page 1 of 2

Matrix: Soil
 Units: mg/kg

Analyte	Result	PQL	Method	Date Prepared	Date Analyzed	Flags
METHOD BLANK						
Laboratory ID:	MB0804S1					
Dichlorodifluoromethane	ND	0.0010	EPA 8260D	8-4-21	8-4-21	
Chloromethane	ND	0.0050	EPA 8260D	8-4-21	8-4-21	
Vinyl Chloride	ND	0.0010	EPA 8260D	8-4-21	8-4-21	
Bromomethane	ND	0.0050	EPA 8260D	8-4-21	8-4-21	
Chloroethane	ND	0.0050	EPA 8260D	8-4-21	8-4-21	
Trichlorofluoromethane	ND	0.0010	EPA 8260D	8-4-21	8-4-21	
1,1-Dichloroethene	ND	0.0010	EPA 8260D	8-4-21	8-4-21	
Acetone	ND	0.010	EPA 8260D	8-4-21	8-4-21	
Iodomethane	ND	0.0050	EPA 8260D	8-4-21	8-4-21	
Carbon Disulfide	ND	0.0010	EPA 8260D	8-4-21	8-4-21	
Methylene Chloride	ND	0.0050	EPA 8260D	8-4-21	8-4-21	
(trans) 1,2-Dichloroethene	ND	0.0010	EPA 8260D	8-4-21	8-4-21	
Methyl t-Butyl Ether	ND	0.0010	EPA 8260D	8-4-21	8-4-21	
1,1-Dichloroethane	ND	0.0010	EPA 8260D	8-4-21	8-4-21	
Vinyl Acetate	ND	0.0050	EPA 8260D	8-4-21	8-4-21	
2,2-Dichloropropane	ND	0.0010	EPA 8260D	8-4-21	8-4-21	
(cis) 1,2-Dichloroethene	ND	0.0010	EPA 8260D	8-4-21	8-4-21	
2-Butanone	ND	0.0050	EPA 8260D	8-4-21	8-4-21	
Bromochloromethane	ND	0.0010	EPA 8260D	8-4-21	8-4-21	
Chloroform	ND	0.0010	EPA 8260D	8-4-21	8-4-21	
1,1,1-Trichloroethane	ND	0.0010	EPA 8260D	8-4-21	8-4-21	
Carbon Tetrachloride	ND	0.0010	EPA 8260D	8-4-21	8-4-21	
1,1-Dichloropropene	ND	0.0010	EPA 8260D	8-4-21	8-4-21	
Benzene	ND	0.0010	EPA 8260D	8-4-21	8-4-21	
1,2-Dichloroethane	ND	0.0010	EPA 8260D	8-4-21	8-4-21	
Trichloroethene	ND	0.0010	EPA 8260D	8-4-21	8-4-21	
1,2-Dichloropropane	ND	0.0010	EPA 8260D	8-4-21	8-4-21	
Dibromomethane	ND	0.0010	EPA 8260D	8-4-21	8-4-21	
Bromodichloromethane	ND	0.0010	EPA 8260D	8-4-21	8-4-21	
2-Chloroethyl Vinyl Ether	ND	0.0050	EPA 8260D	8-4-21	8-4-21	
(cis) 1,3-Dichloropropene	ND	0.0010	EPA 8260D	8-4-21	8-4-21	
Methyl Isobutyl Ketone	ND	0.0050	EPA 8260D	8-4-21	8-4-21	
Toluene	ND	0.0050	EPA 8260D	8-4-21	8-4-21	
(trans) 1,3-Dichloropropene	ND	0.0010	EPA 8260D	8-4-21	8-4-21	



OnSite Environmental, Inc. 14648 NE 95th Street, Redmond, WA 98052 (425) 883-3881

This report pertains to the samples analyzed in accordance with the chain of custody, and is intended only for the use of the individual or company to whom it is addressed.

Date of Report: August 6, 2021
 Samples Submitted: August 2, 2021
 Laboratory Reference: 2108-010
 Project: 2021-054B

**VOLATILE ORGANICS EPA 8260D
 QUALITY CONTROL**

page 2 of 2

Analyte	Result	PQL	Method	Date Prepared	Date Analyzed	Flags
METHOD BLANK						
Laboratory ID:	MB0804S1					
1,1,2-Trichloroethane	ND	0.0010	EPA 8260D	8-4-21	8-4-21	
Tetrachloroethene	ND	0.0010	EPA 8260D	8-4-21	8-4-21	
1,3-Dichloropropane	ND	0.0010	EPA 8260D	8-4-21	8-4-21	
2-Hexanone	ND	0.0050	EPA 8260D	8-4-21	8-4-21	
Dibromochloromethane	ND	0.0010	EPA 8260D	8-4-21	8-4-21	
1,2-Dibromoethane	ND	0.0010	EPA 8260D	8-4-21	8-4-21	
Chlorobenzene	ND	0.0010	EPA 8260D	8-4-21	8-4-21	
1,1,1,2-Tetrachloroethane	ND	0.0010	EPA 8260D	8-4-21	8-4-21	
Ethylbenzene	ND	0.0010	EPA 8260D	8-4-21	8-4-21	
m,p-Xylene	ND	0.0020	EPA 8260D	8-4-21	8-4-21	
o-Xylene	ND	0.0010	EPA 8260D	8-4-21	8-4-21	
Styrene	ND	0.0010	EPA 8260D	8-4-21	8-4-21	
Bromoform	ND	0.0050	EPA 8260D	8-4-21	8-4-21	
Isopropylbenzene	ND	0.0010	EPA 8260D	8-4-21	8-4-21	
Bromobenzene	ND	0.0010	EPA 8260D	8-4-21	8-4-21	
1,1,2,2-Tetrachloroethane	ND	0.0010	EPA 8260D	8-4-21	8-4-21	
1,2,3-Trichloropropane	ND	0.0010	EPA 8260D	8-4-21	8-4-21	
n-Propylbenzene	ND	0.0010	EPA 8260D	8-4-21	8-4-21	
2-Chlorotoluene	ND	0.0010	EPA 8260D	8-4-21	8-4-21	
4-Chlorotoluene	ND	0.0010	EPA 8260D	8-4-21	8-4-21	
1,3,5-Trimethylbenzene	ND	0.0010	EPA 8260D	8-4-21	8-4-21	
tert-Butylbenzene	ND	0.0010	EPA 8260D	8-4-21	8-4-21	
1,2,4-Trimethylbenzene	ND	0.0010	EPA 8260D	8-4-21	8-4-21	
sec-Butylbenzene	ND	0.0010	EPA 8260D	8-4-21	8-4-21	
1,3-Dichlorobenzene	ND	0.0010	EPA 8260D	8-4-21	8-4-21	
p-Isopropyltoluene	ND	0.0010	EPA 8260D	8-4-21	8-4-21	
1,4-Dichlorobenzene	ND	0.0010	EPA 8260D	8-4-21	8-4-21	
1,2-Dichlorobenzene	ND	0.0010	EPA 8260D	8-4-21	8-4-21	
n-Butylbenzene	ND	0.0010	EPA 8260D	8-4-21	8-4-21	
1,2-Dibromo-3-chloropropane	ND	0.0050	EPA 8260D	8-4-21	8-4-21	
1,2,4-Trichlorobenzene	ND	0.0010	EPA 8260D	8-4-21	8-4-21	
Hexachlorobutadiene	ND	0.0050	EPA 8260D	8-4-21	8-4-21	
Naphthalene	ND	0.0050	EPA 8260D	8-4-21	8-4-21	
1,2,3-Trichlorobenzene	ND	0.0010	EPA 8260D	8-4-21	8-4-21	
<i>Surrogate:</i>	<i>Percent Recovery</i>	<i>Control Limits</i>				
<i>Dibromofluoromethane</i>	<i>112</i>	<i>74-131</i>				
<i>Toluene-d8</i>	<i>106</i>	<i>78-128</i>				
<i>4-Bromofluorobenzene</i>	<i>100</i>	<i>71-130</i>				



OnSite Environmental, Inc. 14648 NE 95th Street, Redmond, WA 98052 (425) 883-3881

This report pertains to the samples analyzed in accordance with the chain of custody, and is intended only for the use of the individual or company to whom it is addressed.

Date of Report: August 6, 2021
 Samples Submitted: August 2, 2021
 Laboratory Reference: 2108-010
 Project: 2021-054B

**VOLATILE ORGANICS EPA 8260D
 QUALITY CONTROL**

Matrix: Soil
 Units: mg/kg

Analyte	Result		Spike Level		Percent Recovery		Recovery Limits	RPD	RPD Limit	Flags
SPIKE BLANKS										
Laboratory ID:	SB0804S1									
	SB	SBD	SB	SBD	SB	SBD				
1,1-Dichloroethene	0.0508	0.0500	0.0500	0.0500	102	100	71-131	2	19	
Benzene	0.0476	0.0465	0.0500	0.0500	95	93	73-124	2	18	
Trichloroethene	0.0451	0.0440	0.0500	0.0500	90	88	79-130	2	18	
Toluene	0.0445	0.0428	0.0500	0.0500	89	86	76-123	4	18	
Chlorobenzene	0.0450	0.0425	0.0500	0.0500	90	85	78-122	6	18	
Surrogate:										
Dibromofluoromethane					111	114	74-131			
Toluene-d8					107	107	78-128			
4-Bromofluorobenzene					101	102	71-130			



Date of Report: August 6, 2021
 Samples Submitted: August 2, 2021
 Laboratory Reference: 2108-010
 Project: 2021-054B

PAHs EPA 8270E/SIM

Matrix: Soil
 Units: mg/Kg

Analyte	Result	PQL	Method	Date Prepared	Date Analyzed	Flags
Client ID:	TP5-1-2					
Laboratory ID:	08-010-09					
Benzo[a]anthracene	ND	0.0088	EPA 8270E/SIM	8-4-21	8-4-21	
Chrysene	ND	0.0088	EPA 8270E/SIM	8-4-21	8-4-21	
Benzo[b]fluoranthene	ND	0.0088	EPA 8270E/SIM	8-4-21	8-4-21	
Benzo[j,k]fluoranthene	ND	0.0088	EPA 8270E/SIM	8-4-21	8-4-21	
Benzo[a]pyrene	ND	0.0088	EPA 8270E/SIM	8-4-21	8-4-21	
Indeno(1,2,3-c,d)pyrene	ND	0.0088	EPA 8270E/SIM	8-4-21	8-4-21	
Dibenz[a,h]anthracene	ND	0.0088	EPA 8270E/SIM	8-4-21	8-4-21	
<i>Surrogate:</i>	<i>Percent Recovery</i>	<i>Control Limits</i>				
<i>2-Fluorobiphenyl</i>	<i>90</i>	<i>41 - 114</i>				
<i>Pyrene-d10</i>	<i>97</i>	<i>39 - 115</i>				
<i>Terphenyl-d14</i>	<i>95</i>	<i>44 - 125</i>				



Date of Report: August 6, 2021
 Samples Submitted: August 2, 2021
 Laboratory Reference: 2108-010
 Project: 2021-054B

**PAHs EPA 8270E/SIM
 QUALITY CONTROL**

Matrix: Soil
 Units: mg/Kg

Analyte	Result	PQL	Method	Date Prepared	Date Analyzed	Flags
METHOD BLANK						
Laboratory ID:	MB0804S1					
Benzo[a]anthracene	ND	0.0067	EPA 8270E/SIM	8-4-21	8-4-21	
Chrysene	ND	0.0067	EPA 8270E/SIM	8-4-21	8-4-21	
Benzo[b]fluoranthene	ND	0.0067	EPA 8270E/SIM	8-4-21	8-4-21	
Benzo(j,k)fluoranthene	ND	0.0067	EPA 8270E/SIM	8-4-21	8-4-21	
Benzo[a]pyrene	ND	0.0067	EPA 8270E/SIM	8-4-21	8-4-21	
Indeno(1,2,3-c,d)pyrene	ND	0.0067	EPA 8270E/SIM	8-4-21	8-4-21	
Dibenz[a,h]anthracene	ND	0.0067	EPA 8270E/SIM	8-4-21	8-4-21	
<i>Surrogate:</i>	<i>Percent Recovery</i>	<i>Control Limits</i>				
2-Fluorobiphenyl	102	41 - 114				
Pyrene-d10	110	39 - 115				
Terphenyl-d14	111	44 - 125				

Analyte	Result	Spike Level	Source Result	Percent Recovery	Recovery Limits	RPD	RPD Limit	Flags
MATRIX SPIKES								
Laboratory ID:	08-010-09							
	MS	MSD	MS	MSD	MS	MSD		
Benzo[a]anthracene	0.0724	0.0818	0.0833	0.0833	ND	87 98	49 - 139	12 27
Chrysene	0.0744	0.0836	0.0833	0.0833	ND	89 100	47 - 127	12 28
Benzo[b]fluoranthene	0.0722	0.0838	0.0833	0.0833	ND	87 101	46 - 129	15 31
Benzo(j,k)fluoranthene	0.0749	0.0823	0.0833	0.0833	ND	90 99	46 - 128	9 25
Benzo[a]pyrene	0.0725	0.0826	0.0833	0.0833	ND	87 99	47 - 134	13 27
Indeno(1,2,3-c,d)pyrene	0.0709	0.0774	0.0833	0.0833	ND	85 93	42 - 133	9 25
Dibenz[a,h]anthracene	0.0714	0.0801	0.0833	0.0833	ND	86 96	46 - 129	11 24
<i>Surrogate:</i>								
2-Fluorobiphenyl					78 76	41 - 114		
Pyrene-d10					80 84	39 - 115		
Terphenyl-d14					88 90	44 - 125		



Date of Report: August 6, 2021
 Samples Submitted: August 2, 2021
 Laboratory Reference: 2108-010
 Project: 2021-054B

**TOTAL METALS
 EPA 6010B/7471B**

Matrix: Soil
 Units: mg/Kg (ppm)

Analyte	Result	PQL	Method	Date Prepared	Date Analyzed	Flags
Client ID: TP1-1-2						
Laboratory ID: 08-010-01						
Arsenic	6.9	6.3	EPA 6020B	8-3-21	8-4-21	
Lead	4.4	1.6	EPA 6020B	8-3-21	8-4-21	
Client ID: TP2-1-2						
Laboratory ID: 08-010-03						
Arsenic	7.6	6.2	EPA 6020B	8-3-21	8-4-21	
Lead	5.5	1.6	EPA 6020B	8-3-21	8-4-21	
Client ID: TP3-1-2						
Laboratory ID: 08-010-05						
Arsenic	ND	5.3	EPA 6020B	8-3-21	8-4-21	
Lead	1.3	1.3	EPA 6020B	8-3-21	8-4-21	
Client ID: TP4-1-2						
Laboratory ID: 08-010-07						
Arsenic	12	6.3	EPA 6020B	8-3-21	8-4-21	
Lead	13	1.6	EPA 6020B	8-3-21	8-4-21	
Client ID: TP5-1-2						
Laboratory ID: 08-010-09						
Arsenic	9.3	6.6	EPA 6020B	8-3-21	8-4-21	
Lead	12	1.7	EPA 6020B	8-3-21	8-4-21	
Client ID: TP7-1-2						
Laboratory ID: 08-010-13						
Arsenic	ND	5.4	EPA 6020B	8-3-21	8-4-21	
Cadmium	ND	0.54	EPA 6020B	8-3-21	8-4-21	
Chromium	10	0.68	EPA 6020B	8-3-21	8-4-21	
Lead	2.8	1.4	EPA 6020B	8-3-21	8-4-21	
Mercury	ND	0.27	EPA 7471B	8-3-21	8-3-21	



Date of Report: August 6, 2021
Samples Submitted: August 2, 2021
Laboratory Reference: 2108-010
Project: 2021-054B

**TOTAL METALS
EPA 6010B/7471B**

Matrix: Soil
Units: mg/Kg (ppm)

Analyte	Result	PQL	Method	Date Prepared	Date Analyzed	Flags
Client ID:	TP8-4-5					
Laboratory ID:	08-010-16					
Lead	1.7	1.4	EPA 6020B	8-3-21	8-4-21	



Date of Report: August 6, 2021
 Samples Submitted: August 2, 2021
 Laboratory Reference: 2108-010
 Project: 2021-054B

**TOTAL METALS
 EPA 6010B/7471B
 QUALITY CONTROL**

Matrix: Soil
 Units: mg/Kg (ppm)

Analyte	Result	PQL	Method	Date Prepared	Date Analyzed	Flags
METHOD BLANK						
Laboratory ID:	MB0803SM2					
Arsenic	ND	5.0	EPA 6020B	8-3-21	8-4-21	
Cadmium	ND	0.50	EPA 6020B	8-3-21	8-4-21	
Chromium	ND	0.50	EPA 6020B	8-3-21	8-4-21	
Lead	ND	2.5	EPA 6020B	8-3-21	8-4-21	

Laboratory ID:	MB0803S1					
Mercury	ND	0.25	EPA 7471B	8-3-21	8-3-21	

Analyte	Result	Spike Level	Source Result	Percent Recovery	Recovery Limits	RPD	RPD Limit	Flags
DUPLICATE								
Laboratory ID:	07-279-01							
	ORIG	DUP						
Arsenic	ND	ND	NA	NA	NA	NA	20	
Cadmium	ND	ND	NA	NA	NA	NA	20	
Chromium	33.8	30.4	NA	NA	NA	11	20	
Lead	14.8	18.9	NA	NA	NA	25	20	K

Laboratory ID:	07-279-01							
Mercury	ND	ND	NA	NA	NA	NA	20	

MATRIX SPIKES

Laboratory ID:	07-279-01									
	MS	MSD	MS	MSD		MS	MSD			
Arsenic	93.0	97.0	100	100	3.36	90	94	75-125	4	20
Cadmium	48.7	51.0	50.0	50.0	ND	97	102	75-125	5	20
Chromium	124	130	100	100	33.8	90	96	75-125	5	20
Lead	237	252	250	250	14.8	89	95	75-125	6	20

Laboratory ID:	07-279-01									
Mercury	0.548	0.561	0.500	0.500	0.0380	102	105	80-120	2	20



Date of Report: August 6, 2021
Samples Submitted: August 2, 2021
Laboratory Reference: 2108-010
Project: 2021-054B

% MOISTURE

Client ID	Lab ID	% Moisture	Date Analyzed
TP1-1-2	08-010-01	21	8-4-21
TP2-1-2	08-010-03	19	8-4-21
TP3-1-2	08-010-05	6	8-4-21
TP4-1-2	08-010-07	20	8-4-21
TP5-1-2	08-010-09	25	8-4-21
TP6-1-2	08-010-11	11	8-4-21
TP7-1-2	08-010-13	8	8-4-21
TP8-4-5	08-010-16	10	8-4-21





Data Qualifiers and Abbreviations

- A - Due to a high sample concentration, the amount spiked is insufficient for meaningful MS/MSD recovery data.
- B - The analyte indicated was also found in the blank sample.
- C - The duplicate RPD is outside control limits due to high result variability when analyte concentrations are within five times the quantitation limit.
- E - The value reported exceeds the quantitation range and is an estimate.
- F - Surrogate recovery data is not available due to the high concentration of coeluting target compounds.
- H - The analyte indicated is a common laboratory solvent and may have been introduced during sample preparation, and be impacting the sample result.
- I - Compound recovery is outside of the control limits.
- J - The value reported was below the practical quantitation limit. The value is an estimate.
- K - Sample duplicate RPD is outside control limits due to sample inhomogeneity. The sample was re-extracted and re-analyzed with similar results.
- L - The RPD is outside of the control limits.
- M - Hydrocarbons in the gasoline range are impacting the diesel range result.
- M1 - Hydrocarbons in the gasoline range (toluene-naphthalene) are present in the sample.
- N - Hydrocarbons in the lube oil range are impacting the diesel range result.
- N1 - Hydrocarbons in diesel range are impacting lube oil range results.
- O - Hydrocarbons indicative of heavier fuels are present in the sample and are impacting the gasoline result.
- P - The RPD of the detected concentrations between the two columns is greater than 40.
- Q - Surrogate recovery is outside of the control limits.
- S - Surrogate recovery data is not available due to the necessary dilution of the sample.
- T - The sample chromatogram is not similar to a typical _____.
- U - The analyte was analyzed for, but was not detected above the reported sample quantitation limit.
- U1 - The practical quantitation limit is elevated due to interferences present in the sample.
- V - Matrix Spike/Matrix Spike Duplicate recoveries are outside control limits due to matrix effects.
- W - Matrix Spike/Matrix Spike Duplicate RPD are outside control limits due to matrix effects.
- X - Sample extract treated with a mercury cleanup procedure.
- X1 - Sample extract treated with a sulfuric acid/silica gel cleanup procedure.
- Y - The calibration verification for this analyte exceeded the 20% drift specified in methods 8260 & 8270, and therefore the reported result should be considered an estimate. The overall performance of the calibration verification standard met the acceptance criteria of the method.
- Y1 - Negative effects of the matrix from this sample on the instrument caused values for this analyte in the bracketing continuing calibration verification standard (CCVs) to be outside of 20% acceptance criteria. Because of this, quantitation limits and sample concentrations should be considered estimates.
- Z -
- ND - Not Detected at PQL
- PQL - Practical Quantitation Limit
- RPD - Relative Percent Difference



Chain of Custody

Company: Atlas Geosciences NW

Project Number: 2021-054B

Project Name:

Project Manager: Lanre Smith

Sampled by: Hunter Santiago

**Turnaround Request
(in working days)**

(Check One)

☐ Same Day ☐ 1 Day

☐ 2 Days ☐ 3 Days

☒ Standard (5 Days)

☐ (other) _____

Laboratory Number: 08-010																								
Number of Containers																								
					NWTPH-HCID																			
					NWTPH-Gx/BTEX																			
					NWTPH-Gx																			
					NWTPH-Dx (<input type="checkbox"/> Acid / SG Clean-up)																			
					Volatiles 8260D																			
					Halogenated Volatiles 8260D																			
					EDB EPA 8011 (Waters Only)																			
					Semivolatiles 8270E / SIM (with low-level PAHs)																			
					PAHs 8270E/SIM (low-level)																			
					PCBs 8082A																			
					Organochlorine Pesticides 8081B																			
					Organophosphorus Pesticides 8270E / SIM																			
					Chlorinated Acid Herbicides 8151A																			
					Total RCRA Metals																			
					Total MTCA Metals																			
					TCLP Metals																			
					HEM (oil and grease) 1664A																			
					TOTAL As+Pb																			

	Signature	Company	Date	Time	Comments/Special Instructions
Relinquished	<u>Lanre Smith</u>	<u>ATLAS</u>	<u>8/2/21</u>	<u>1326</u>	<u>75035 KITS HAVE BEEN STORED FROZEN @ THE OFFICE. LNS</u>
Received	<u>Van</u>	<u>Spdy</u>	<u>8/2/21</u>	<u>1326</u>	
Relinquished	<u>Van</u>	<u>Spdy</u>	<u>8/2/21</u>	<u>1435</u>	
Received	<u>M.erm</u>	<u>COE</u>	<u>8.2.21</u>	<u>1435</u>	
Relinquished					Data Package: Standard <input checked="" type="checkbox"/> Level III <input type="checkbox"/> Level IV <input type="checkbox"/>
Received					
Reviewed/Date		Reviewed/Date			Chromatograms with final report <input type="checkbox"/> Electronic Data Deliverables (EDDs) <input checked="" type="checkbox"/>

Chain of Custody

Company: Atlas Geosciences NW

Project Number: 2021-0543

Project Name:

Project Manager: Lannie Smith

Sampled by: Hunter Santiago

**Turnaround Request
(in working days)**

(Select One)

- ☐ Same Day ☐ 1 Day
- ☐ 2 Days ☐ 3 Days
- ☒ Standard (5 Days)
- ☐ _____ (other)

Number of Containers

Laboratory Number: **08-010**

Lab ID	Sample Identification	Date Sampled	Time Sampled	Matrix		NWTPH-HCID	NWTPH-Gx/BTEX	NWTPH-Gx	NWTPH-Dx (<input type="checkbox"/> Acid / SG Clean-up)	Volatiles 8260D	Halogenated Volatiles 8260D	EDB EPA 8011 (Waters Only)	Semivolatiles 8270E/SIM (with low-level PAHs)	PAHs 8270E/SIM (low-level)	PCBs 8082A	Organochlorine Pesticides 8081B	Organophosphorus Pesticides 8270E/SIM	Chlorinated Acid Herbicides 8151A	Total PCRA Metals	Total MTCA Metals	TCLP Metals	HEM (oil and grease) 1664A	BTEX 8260	TOTAL Pb	% Moisture
11	TP6-1-2	<u>08/30/21</u>	<u>1135</u>	<u>S</u>	<u>5</u>	<u>X</u>																	<u>X</u>		<u>X</u>
12	TP6-4-5	<u>↓</u>	<u>1144</u>	<u>↓</u>	<u>↓</u>																				
13	TP7-1-2	<u>↓</u>	<u>1208</u>	<u>↓</u>	<u>↓</u>	<u>X</u>													<u>X</u>				<u>X</u>		<u>X</u>
14	TP7-4-5	<u>↓</u>	<u>1218</u>	<u>↓</u>	<u>↓</u>																				
15	TP8-1-2	<u>↓</u>	<u>1258</u>	<u>↓</u>	<u>↓</u>																				
16	TP8-4-5	<u>↓</u>	<u>1308</u>	<u>↓</u>	<u>↓</u>	<u>X</u>				<u>X</u>														<u>X</u>	<u>X</u>

	Signature	Company	Date	Time	Comments/Special Instructions
Relinquished	<u>Lannie Smith</u>	<u>ATLAS</u>	<u>8/2/21</u>	<u>1326</u>	
Received	<u>Van</u>	<u>Spdy</u>	<u>8/2/21</u>	<u>1326</u>	
Relinquished		<u>Spdy</u>	<u>8/2/21</u>	<u>1435</u>	
Received	<u>m/s</u>	<u>OGE</u>	<u>8-2-21</u>	<u>1435</u>	
Relinquished					
Received					
Reviewed/Date		Reviewed/Date			Data Package: Standard <input type="checkbox"/> Level III <input type="checkbox"/> Level IV <input type="checkbox"/>
					Chromatograms with final report <input type="checkbox"/> Electronic Data Deliverables (EDDs) <input type="checkbox"/>



14648 NE 95th Street, Redmond, WA 98052 • (425) 883-3881

September 14, 2021

Lannie Smith
Atlas GeoSciences NW
PO Box 1009
Sumner, WA 98390

Re: Analytical Data for Project 2021-054B
Laboratory Reference No. 2109-015

Dear Lannie:

Enclosed are the analytical results and associated quality control data for samples submitted on September 1, 2021.

The standard policy of OnSite Environmental, Inc. is to store your samples for 30 days from the date of receipt. If you require longer storage, please contact the laboratory.

We appreciate the opportunity to be of service to you on this project. If you have any questions concerning the data, or need additional information, please feel free to call me.

Sincerely,

A handwritten signature in black ink, appearing to read "DeB" followed by a stylized flourish.

David Baumeister
Project Manager

Enclosures



OnSite Environmental, Inc. 14648 NE 95th Street, Redmond, WA 98052 (425) 883-3881

This report pertains to the samples analyzed in accordance with the chain of custody, and is intended only for the use of the individual or company to whom it is addressed.

Date of Report: September 14, 2021
Samples Submitted: September 1, 2021
Laboratory Reference: 2109-015
Project: 2021-054B

Case Narrative

Samples were collected on August 31, 2021 and received by the laboratory on September 1, 2021. They were maintained at the laboratory at a temperature of 2°C to 6°C.

Please note that any and all soil sample results are reported on a dry-weight basis, unless otherwise noted below.

General QA/QC issues associated with the analytical data enclosed in this laboratory report will be indicated with a reference to a comment or explanation on the Data Qualifier page. More complex and involved QA/QC issues will be discussed in detail below.

TCLP Metals EPA 1311/6010D/7470A Analysis

Due to a limited amount of sample, less than the required 100g was tumbled for TCLP analysis. The amount of sample used was: (95 g).

Any other QA/QC issues associated with this extraction and analysis will be indicated with a footnote reference and discussed in detail on the Data Qualifier page.



Date of Report: September 14, 2021
 Samples Submitted: September 1, 2021
 Laboratory Reference: 2109-015
 Project: 2021-054B

HYDROCARBON IDENTIFICATION NWTPH-HCID

Matrix: Soil
 Units: mg/Kg (ppm)

Analyte	Result	PQL	Method	Date Prepared	Date Analyzed	Flags
Client ID:	SP1-14-15					
Laboratory ID:	09-015-04					
Gasoline Range Organics	ND	21	NWTPH-HCID	9-2-21	9-2-21	
Diesel Range Organics	ND	52	NWTPH-HCID	9-2-21	9-2-21	
Lube Oil Range Organics	ND	100	NWTPH-HCID	9-2-21	9-2-21	
<i>Surrogate:</i>	<i>Percent Recovery</i>	<i>Control Limits</i>				
<i>o-Terphenyl</i>	<i>101</i>	<i>50-150</i>				

Client ID:	SP2-4-5					
Laboratory ID:	09-015-11					
Gasoline Range Organics	ND	23	NWTPH-HCID	9-2-21	9-2-21	
Diesel Range Organics	ND	56	NWTPH-HCID	9-2-21	9-2-21	
Lube Oil Range Organics	ND	110	NWTPH-HCID	9-2-21	9-2-21	
<i>Surrogate:</i>	<i>Percent Recovery</i>	<i>Control Limits</i>				
<i>o-Terphenyl</i>	<i>102</i>	<i>50-150</i>				

Client ID:	SP2-14-15					
Laboratory ID:	09-015-13					
Gasoline Range Organics	ND	22	NWTPH-HCID	9-2-21	9-2-21	
Diesel Range Organics	ND	54	NWTPH-HCID	9-2-21	9-2-21	
Lube Oil Range Organics	ND	110	NWTPH-HCID	9-2-21	9-2-21	
<i>Surrogate:</i>	<i>Percent Recovery</i>	<i>Control Limits</i>				
<i>o-Terphenyl</i>	<i>106</i>	<i>50-150</i>				

Client ID:	SP4-3-4					
Laboratory ID:	09-015-24					
Gasoline Range Organics	ND	24	NWTPH-HCID	9-2-21	9-2-21	
Diesel Range Organics	ND	61	NWTPH-HCID	9-2-21	9-2-21	
Lube Oil	Detected	120	NWTPH-HCID	9-2-21	9-2-21	
<i>Surrogate:</i>	<i>Percent Recovery</i>	<i>Control Limits</i>				
<i>o-Terphenyl</i>	<i>105</i>	<i>50-150</i>				



Date of Report: September 14, 2021
 Samples Submitted: September 1, 2021
 Laboratory Reference: 2109-015
 Project: 2021-054B

**HYDROCARBON IDENTIFICATION
 NWTPH-HCID
 QUALITY CONTROL**

Matrix: Soil
 Units: mg/Kg (ppm)

Analyte	Result	PQL	Method	Date Prepared	Date Analyzed	Flags
METHOD BLANK						
Laboratory ID:	MB0902S3					
Gasoline Range Organics	ND	20	NWTPH-HCID	9-2-21	9-2-21	
Diesel Range Organics	ND	50	NWTPH-HCID	9-2-21	9-2-21	
Lube Oil Range Organics	ND	100	NWTPH-HCID	9-2-21	9-2-21	
<i>Surrogate:</i>	<i>Percent Recovery</i>	<i>Control Limits</i>				
<i>o-Terphenyl</i>	103	50-150				



Date of Report: September 14, 2021
 Samples Submitted: September 1, 2021
 Laboratory Reference: 2109-015
 Project: 2021-054B

HYDROCARBON IDENTIFICATION NWTPH-HCID

Matrix: Water
 Units: µg/L (ppb)

Analyte	Result	PQL	Method	Date Prepared	Date Analyzed	Flags
Client ID:	SP1-GW					
Laboratory ID:	09-015-10					
Gasoline Range Organics	ND	110	NWTPH-HCID	9-3-21	9-7-21	
Diesel Range Organics	ND	220	NWTPH-HCID	9-3-21	9-7-21	
Lube Oil Range Organics	ND	220	NWTPH-HCID	9-3-21	9-7-21	
<i>Surrogate:</i>	<i>Percent Recovery</i>	<i>Control Limits</i>				
<i>o-Terphenyl</i>	97	50-150				

Client ID:	SP2-GW					
Laboratory ID:	09-015-18					
Gasoline Range Organics	ND	110	NWTPH-HCID	9-3-21	9-7-21	
Diesel Range Organics	ND	220	NWTPH-HCID	9-3-21	9-7-21	
Lube Oil Range Organics	ND	220	NWTPH-HCID	9-3-21	9-7-21	
<i>Surrogate:</i>	<i>Percent Recovery</i>	<i>Control Limits</i>				
<i>o-Terphenyl</i>	106	50-150				

Client ID:	SP7-GW					
Laboratory ID:	09-015-54					
Gasoline Range Organics	ND	110	NWTPH-HCID	9-3-21	9-7-21	
Diesel Range Organics	ND	210	NWTPH-HCID	9-3-21	9-7-21	
Lube Oil Range Organics	ND	210	NWTPH-HCID	9-3-21	9-7-21	
<i>Surrogate:</i>	<i>Percent Recovery</i>	<i>Control Limits</i>				
<i>o-Terphenyl</i>	108	50-150				



Date of Report: September 14, 2021
 Samples Submitted: September 1, 2021
 Laboratory Reference: 2109-015
 Project: 2021-054B

**HYDROCARBON IDENTIFICATION
 NWTPH-HCID
 QUALITY CONTROL**

Matrix: Water
 Units: µg/L (ppb)

Analyte	Result	PQL	Method	Date Prepared	Date Analyzed	Flags
METHOD BLANK						
Laboratory ID:	MB0903W1					
Gasoline Range Organics	ND	77	NWTPH-HCID	9-3-21	9-7-21	
Diesel Range Organics	ND	150	NWTPH-HCID	9-3-21	9-7-21	
Lube Oil Range Organics	ND	150	NWTPH-HCID	9-3-21	9-7-21	
<i>Surrogate:</i>	<i>Percent Recovery</i>	<i>Control Limits</i>				
<i>o-Terphenyl</i>	108	50-150				



Date of Report: September 14, 2021
 Samples Submitted: September 1, 2021
 Laboratory Reference: 2109-015
 Project: 2021-054B

VOLATILE ORGANICS EPA 8260D
 page 1 of 2

Matrix: Soil
 Units: mg/kg

Analyte	Result	PQL	Method	Date Prepared	Date Analyzed	Flags
Client ID:	SP1-14-15					
Laboratory ID:	09-015-04					
Dichlorodifluoromethane	ND	0.0013	EPA 8260D	9-2-21	9-2-21	
Chloromethane	ND	0.0067	EPA 8260D	9-2-21	9-2-21	
Vinyl Chloride	ND	0.0013	EPA 8260D	9-2-21	9-2-21	
Bromomethane	ND	0.0067	EPA 8260D	9-2-21	9-2-21	
Chloroethane	ND	0.0067	EPA 8260D	9-2-21	9-2-21	
Trichlorofluoromethane	ND	0.0013	EPA 8260D	9-2-21	9-2-21	
1,1-Dichloroethene	ND	0.0013	EPA 8260D	9-2-21	9-2-21	
Iodomethane	ND	0.0067	EPA 8260D	9-2-21	9-2-21	
Methylene Chloride	ND	0.0067	EPA 8260D	9-2-21	9-2-21	
(trans) 1,2-Dichloroethene	ND	0.0013	EPA 8260D	9-2-21	9-2-21	
1,1-Dichloroethane	ND	0.0013	EPA 8260D	9-2-21	9-2-21	
2,2-Dichloropropane	ND	0.0013	EPA 8260D	9-2-21	9-2-21	
(cis) 1,2-Dichloroethene	ND	0.0013	EPA 8260D	9-2-21	9-2-21	
Bromochloromethane	ND	0.0013	EPA 8260D	9-2-21	9-2-21	
Chloroform	ND	0.0013	EPA 8260D	9-2-21	9-2-21	
1,1,1-Trichloroethane	ND	0.0013	EPA 8260D	9-2-21	9-2-21	
Carbon Tetrachloride	ND	0.0013	EPA 8260D	9-2-21	9-2-21	
1,1-Dichloropropene	ND	0.0013	EPA 8260D	9-2-21	9-2-21	
1,2-Dichloroethane	ND	0.0013	EPA 8260D	9-2-21	9-2-21	
Trichloroethene	ND	0.0013	EPA 8260D	9-2-21	9-2-21	
1,2-Dichloropropane	ND	0.0013	EPA 8260D	9-2-21	9-2-21	
Dibromomethane	ND	0.0013	EPA 8260D	9-2-21	9-2-21	
Bromodichloromethane	ND	0.0013	EPA 8260D	9-2-21	9-2-21	
2-Chloroethyl Vinyl Ether	ND	0.0067	EPA 8260D	9-2-21	9-2-21	
(cis) 1,3-Dichloropropene	ND	0.0013	EPA 8260D	9-2-21	9-2-21	
(trans) 1,3-Dichloropropene	ND	0.0013	EPA 8260D	9-2-21	9-2-21	



Date of Report: September 14, 2021
 Samples Submitted: September 1, 2021
 Laboratory Reference: 2109-015
 Project: 2021-054B

VOLATILE ORGANICS EPA 8260D
 page 2 of 2

Analyte	Result	PQL	Method	Date Prepared	Date Analyzed	Flags
Client ID:	SP1-14-15					
Laboratory ID:	09-015-04					
1,1,2-Trichloroethane	ND	0.0013	EPA 8260D	9-2-21	9-2-21	
Tetrachloroethene	ND	0.0013	EPA 8260D	9-2-21	9-2-21	
1,3-Dichloropropane	ND	0.0013	EPA 8260D	9-2-21	9-2-21	
Dibromochloromethane	ND	0.0013	EPA 8260D	9-2-21	9-2-21	
1,2-Dibromoethane	ND	0.0013	EPA 8260D	9-2-21	9-2-21	
Chlorobenzene	ND	0.0013	EPA 8260D	9-2-21	9-2-21	
1,1,1,2-Tetrachloroethane	ND	0.0013	EPA 8260D	9-2-21	9-2-21	
Bromoform	ND	0.0067	EPA 8260D	9-2-21	9-2-21	
Bromobenzene	ND	0.0013	EPA 8260D	9-2-21	9-2-21	
1,1,2,2-Tetrachloroethane	ND	0.0013	EPA 8260D	9-2-21	9-2-21	
1,2,3-Trichloropropane	ND	0.0013	EPA 8260D	9-2-21	9-2-21	
2-Chlorotoluene	ND	0.0013	EPA 8260D	9-2-21	9-2-21	
4-Chlorotoluene	ND	0.0013	EPA 8260D	9-2-21	9-2-21	
1,3-Dichlorobenzene	ND	0.0013	EPA 8260D	9-2-21	9-2-21	
1,4-Dichlorobenzene	ND	0.0013	EPA 8260D	9-2-21	9-2-21	
1,2-Dichlorobenzene	ND	0.0013	EPA 8260D	9-2-21	9-2-21	
1,2-Dibromo-3-chloropropane	ND	0.0067	EPA 8260D	9-2-21	9-2-21	
1,2,4-Trichlorobenzene	ND	0.0013	EPA 8260D	9-2-21	9-2-21	
Hexachlorobutadiene	ND	0.0067	EPA 8260D	9-2-21	9-2-21	
1,2,3-Trichlorobenzene	ND	0.0013	EPA 8260D	9-2-21	9-2-21	
<i>Surrogate:</i>	<i>Percent Recovery</i>	<i>Control Limits</i>				
<i>Dibromofluoromethane</i>	<i>98</i>	<i>74-131</i>				
<i>Toluene-d8</i>	<i>101</i>	<i>78-128</i>				
<i>4-Bromofluorobenzene</i>	<i>107</i>	<i>71-130</i>				



Date of Report: September 14, 2021
 Samples Submitted: September 1, 2021
 Laboratory Reference: 2109-015
 Project: 2021-054B

VOLATILE ORGANICS EPA 8260D
 page 1 of 2

Matrix: Soil
 Units: mg/kg

Analyte	Result	PQL	Method	Date Prepared	Date Analyzed	Flags
Client ID:	SP2-4-5					
Laboratory ID:	09-015-11					
Dichlorodifluoromethane	ND	0.0013	EPA 8260D	9-2-21	9-2-21	
Chloromethane	ND	0.0063	EPA 8260D	9-2-21	9-2-21	
Vinyl Chloride	ND	0.0013	EPA 8260D	9-2-21	9-2-21	
Bromomethane	ND	0.0063	EPA 8260D	9-2-21	9-2-21	
Chloroethane	ND	0.0063	EPA 8260D	9-2-21	9-2-21	
Trichlorofluoromethane	ND	0.0013	EPA 8260D	9-2-21	9-2-21	
1,1-Dichloroethene	ND	0.0013	EPA 8260D	9-2-21	9-2-21	
Acetone	ND	0.013	EPA 8260D	9-2-21	9-2-21	
Iodomethane	ND	0.0063	EPA 8260D	9-2-21	9-2-21	
Carbon Disulfide	ND	0.0013	EPA 8260D	9-2-21	9-2-21	
Methylene Chloride	ND	0.0063	EPA 8260D	9-2-21	9-2-21	
(trans) 1,2-Dichloroethene	ND	0.0013	EPA 8260D	9-2-21	9-2-21	
Methyl t-Butyl Ether	ND	0.0013	EPA 8260D	9-2-21	9-2-21	
1,1-Dichloroethane	ND	0.0013	EPA 8260D	9-2-21	9-2-21	
Vinyl Acetate	ND	0.0063	EPA 8260D	9-2-21	9-2-21	
2,2-Dichloropropane	ND	0.0013	EPA 8260D	9-2-21	9-2-21	
(cis) 1,2-Dichloroethene	ND	0.0013	EPA 8260D	9-2-21	9-2-21	
2-Butanone	ND	0.0063	EPA 8260D	9-2-21	9-2-21	
Bromochloromethane	ND	0.0013	EPA 8260D	9-2-21	9-2-21	
Chloroform	ND	0.0013	EPA 8260D	9-2-21	9-2-21	
1,1,1-Trichloroethane	ND	0.0013	EPA 8260D	9-2-21	9-2-21	
Carbon Tetrachloride	ND	0.0013	EPA 8260D	9-2-21	9-2-21	
1,1-Dichloropropene	ND	0.0013	EPA 8260D	9-2-21	9-2-21	
Benzene	ND	0.0013	EPA 8260D	9-2-21	9-2-21	
1,2-Dichloroethane	ND	0.0013	EPA 8260D	9-2-21	9-2-21	
Trichloroethene	ND	0.0013	EPA 8260D	9-2-21	9-2-21	
1,2-Dichloropropane	ND	0.0013	EPA 8260D	9-2-21	9-2-21	
Dibromomethane	ND	0.0013	EPA 8260D	9-2-21	9-2-21	
Bromodichloromethane	ND	0.0013	EPA 8260D	9-2-21	9-2-21	
2-Chloroethyl Vinyl Ether	ND	0.0063	EPA 8260D	9-2-21	9-2-21	
(cis) 1,3-Dichloropropene	ND	0.0013	EPA 8260D	9-2-21	9-2-21	
Methyl Isobutyl Ketone	ND	0.0063	EPA 8260D	9-2-21	9-2-21	
Toluene	ND	0.0063	EPA 8260D	9-2-21	9-2-21	
(trans) 1,3-Dichloropropene	ND	0.0013	EPA 8260D	9-2-21	9-2-21	



Date of Report: September 14, 2021
 Samples Submitted: September 1, 2021
 Laboratory Reference: 2109-015
 Project: 2021-054B

VOLATILE ORGANICS EPA 8260D
 page 2 of 2

Analyte	Result	PQL	Method	Date Prepared	Date Analyzed	Flags
Client ID:	SP2-4-5					
Laboratory ID:	09-015-11					
1,1,2-Trichloroethane	ND	0.0013	EPA 8260D	9-2-21	9-2-21	
Tetrachloroethene	ND	0.0013	EPA 8260D	9-2-21	9-2-21	
1,3-Dichloropropane	ND	0.0013	EPA 8260D	9-2-21	9-2-21	
2-Hexanone	ND	0.0063	EPA 8260D	9-2-21	9-2-21	
Dibromochloromethane	ND	0.0013	EPA 8260D	9-2-21	9-2-21	
1,2-Dibromoethane	ND	0.0013	EPA 8260D	9-2-21	9-2-21	
Chlorobenzene	ND	0.0013	EPA 8260D	9-2-21	9-2-21	
1,1,1,2-Tetrachloroethane	ND	0.0013	EPA 8260D	9-2-21	9-2-21	
Ethylbenzene	ND	0.0013	EPA 8260D	9-2-21	9-2-21	
m,p-Xylene	ND	0.0025	EPA 8260D	9-2-21	9-2-21	
o-Xylene	ND	0.0013	EPA 8260D	9-2-21	9-2-21	
Styrene	ND	0.0013	EPA 8260D	9-2-21	9-2-21	
Bromoform	ND	0.0063	EPA 8260D	9-2-21	9-2-21	
Isopropylbenzene	ND	0.0013	EPA 8260D	9-2-21	9-2-21	
Bromobenzene	ND	0.0013	EPA 8260D	9-2-21	9-2-21	
1,1,2,2-Tetrachloroethane	ND	0.0013	EPA 8260D	9-2-21	9-2-21	
1,2,3-Trichloropropane	ND	0.0013	EPA 8260D	9-2-21	9-2-21	
n-Propylbenzene	ND	0.0013	EPA 8260D	9-2-21	9-2-21	
2-Chlorotoluene	ND	0.0013	EPA 8260D	9-2-21	9-2-21	
4-Chlorotoluene	ND	0.0013	EPA 8260D	9-2-21	9-2-21	
1,3,5-Trimethylbenzene	ND	0.0013	EPA 8260D	9-2-21	9-2-21	
tert-Butylbenzene	ND	0.0013	EPA 8260D	9-2-21	9-2-21	
1,2,4-Trimethylbenzene	ND	0.0013	EPA 8260D	9-2-21	9-2-21	
sec-Butylbenzene	ND	0.0013	EPA 8260D	9-2-21	9-2-21	
1,3-Dichlorobenzene	ND	0.0013	EPA 8260D	9-2-21	9-2-21	
p-Isopropyltoluene	ND	0.0013	EPA 8260D	9-2-21	9-2-21	
1,4-Dichlorobenzene	ND	0.0013	EPA 8260D	9-2-21	9-2-21	
1,2-Dichlorobenzene	ND	0.0013	EPA 8260D	9-2-21	9-2-21	
n-Butylbenzene	ND	0.0013	EPA 8260D	9-2-21	9-2-21	
1,2-Dibromo-3-chloropropane	ND	0.0063	EPA 8260D	9-2-21	9-2-21	
1,2,4-Trichlorobenzene	ND	0.0013	EPA 8260D	9-2-21	9-2-21	
Hexachlorobutadiene	ND	0.0063	EPA 8260D	9-2-21	9-2-21	
Naphthalene	ND	0.0063	EPA 8260D	9-2-21	9-2-21	
1,2,3-Trichlorobenzene	ND	0.0013	EPA 8260D	9-2-21	9-2-21	
Surrogate:	Percent Recovery	Control Limits				
Dibromofluoromethane	101	74-131				
Toluene-d8	100	78-128				
4-Bromofluorobenzene	109	71-130				



Date of Report: September 14, 2021
 Samples Submitted: September 1, 2021
 Laboratory Reference: 2109-015
 Project: 2021-054B

VOLATILE ORGANICS EPA 8260D
 page 1 of 2

Matrix: Soil
 Units: mg/kg

Analyte	Result	PQL	Method	Date Prepared	Date Analyzed	Flags
Client ID:	SP2-14-15					
Laboratory ID:	09-015-13					
Dichlorodifluoromethane	ND	0.0014	EPA 8260D	9-2-21	9-2-21	
Chloromethane	ND	0.0070	EPA 8260D	9-2-21	9-2-21	
Vinyl Chloride	ND	0.0014	EPA 8260D	9-2-21	9-2-21	
Bromomethane	ND	0.0070	EPA 8260D	9-2-21	9-2-21	
Chloroethane	ND	0.0070	EPA 8260D	9-2-21	9-2-21	
Trichlorofluoromethane	ND	0.0014	EPA 8260D	9-2-21	9-2-21	
1,1-Dichloroethene	ND	0.0014	EPA 8260D	9-2-21	9-2-21	
Iodomethane	ND	0.0070	EPA 8260D	9-2-21	9-2-21	
Methylene Chloride	ND	0.0070	EPA 8260D	9-2-21	9-2-21	
(trans) 1,2-Dichloroethene	ND	0.0014	EPA 8260D	9-2-21	9-2-21	
1,1-Dichloroethane	ND	0.0014	EPA 8260D	9-2-21	9-2-21	
2,2-Dichloropropane	ND	0.0014	EPA 8260D	9-2-21	9-2-21	
(cis) 1,2-Dichloroethene	ND	0.0014	EPA 8260D	9-2-21	9-2-21	
Bromochloromethane	ND	0.0014	EPA 8260D	9-2-21	9-2-21	
Chloroform	ND	0.0014	EPA 8260D	9-2-21	9-2-21	
1,1,1-Trichloroethane	ND	0.0014	EPA 8260D	9-2-21	9-2-21	
Carbon Tetrachloride	ND	0.0014	EPA 8260D	9-2-21	9-2-21	
1,1-Dichloropropene	ND	0.0014	EPA 8260D	9-2-21	9-2-21	
1,2-Dichloroethane	ND	0.0014	EPA 8260D	9-2-21	9-2-21	
Trichloroethene	ND	0.0014	EPA 8260D	9-2-21	9-2-21	
1,2-Dichloropropane	ND	0.0014	EPA 8260D	9-2-21	9-2-21	
Dibromomethane	ND	0.0014	EPA 8260D	9-2-21	9-2-21	
Bromodichloromethane	ND	0.0014	EPA 8260D	9-2-21	9-2-21	
2-Chloroethyl Vinyl Ether	ND	0.0070	EPA 8260D	9-2-21	9-2-21	
(cis) 1,3-Dichloropropene	ND	0.0014	EPA 8260D	9-2-21	9-2-21	
(trans) 1,3-Dichloropropene	ND	0.0014	EPA 8260D	9-2-21	9-2-21	



Date of Report: September 14, 2021
 Samples Submitted: September 1, 2021
 Laboratory Reference: 2109-015
 Project: 2021-054B

VOLATILE ORGANICS EPA 8260D
 page 2 of 2

Analyte	Result	PQL	Method	Date Prepared	Date Analyzed	Flags
Client ID:	SP2-14-15					
Laboratory ID:	09-015-13					
1,1,2-Trichloroethane	ND	0.0014	EPA 8260D	9-2-21	9-2-21	
Tetrachloroethene	ND	0.0014	EPA 8260D	9-2-21	9-2-21	
1,3-Dichloropropane	ND	0.0014	EPA 8260D	9-2-21	9-2-21	
Dibromochloromethane	ND	0.0014	EPA 8260D	9-2-21	9-2-21	
1,2-Dibromoethane	ND	0.0014	EPA 8260D	9-2-21	9-2-21	
Chlorobenzene	ND	0.0014	EPA 8260D	9-2-21	9-2-21	
1,1,1,2-Tetrachloroethane	ND	0.0014	EPA 8260D	9-2-21	9-2-21	
Bromoform	ND	0.0070	EPA 8260D	9-2-21	9-2-21	
Bromobenzene	ND	0.0014	EPA 8260D	9-2-21	9-2-21	
1,1,2,2-Tetrachloroethane	ND	0.0014	EPA 8260D	9-2-21	9-2-21	
1,2,3-Trichloropropane	ND	0.0014	EPA 8260D	9-2-21	9-2-21	
2-Chlorotoluene	ND	0.0014	EPA 8260D	9-2-21	9-2-21	
4-Chlorotoluene	ND	0.0014	EPA 8260D	9-2-21	9-2-21	
1,3-Dichlorobenzene	ND	0.0014	EPA 8260D	9-2-21	9-2-21	
1,4-Dichlorobenzene	ND	0.0014	EPA 8260D	9-2-21	9-2-21	
1,2-Dichlorobenzene	ND	0.0014	EPA 8260D	9-2-21	9-2-21	
1,2-Dibromo-3-chloropropane	ND	0.0070	EPA 8260D	9-2-21	9-2-21	
1,2,4-Trichlorobenzene	ND	0.0014	EPA 8260D	9-2-21	9-2-21	
Hexachlorobutadiene	ND	0.0070	EPA 8260D	9-2-21	9-2-21	
1,2,3-Trichlorobenzene	ND	0.0014	EPA 8260D	9-2-21	9-2-21	
Surrogate:	Percent Recovery	Control Limits				
<i>Dibromofluoromethane</i>	95	74-131				
<i>Toluene-d8</i>	100	78-128				
<i>4-Bromofluorobenzene</i>	107	71-130				



Date of Report: September 14, 2021
 Samples Submitted: September 1, 2021
 Laboratory Reference: 2109-015
 Project: 2021-054B

VOLATILE ORGANICS EPA 8260D

page 1 of 2

Matrix: Soil
 Units: mg/kg

Analyte	Result	PQL	Method	Date Prepared	Date Analyzed	Flags
Client ID:	SP2-19-20					
Laboratory ID:	09-015-14					
Dichlorodifluoromethane	ND	0.0015	EPA 8260D	9-2-21	9-2-21	
Chloromethane	ND	0.0077	EPA 8260D	9-2-21	9-2-21	
Vinyl Chloride	ND	0.0015	EPA 8260D	9-2-21	9-2-21	
Bromomethane	ND	0.0077	EPA 8260D	9-2-21	9-2-21	
Chloroethane	ND	0.0077	EPA 8260D	9-2-21	9-2-21	
Trichlorofluoromethane	ND	0.0015	EPA 8260D	9-2-21	9-2-21	
1,1-Dichloroethene	ND	0.0015	EPA 8260D	9-2-21	9-2-21	
Acetone	ND	0.015	EPA 8260D	9-2-21	9-2-21	
Iodomethane	ND	0.0077	EPA 8260D	9-2-21	9-2-21	
Carbon Disulfide	ND	0.0015	EPA 8260D	9-2-21	9-2-21	
Methylene Chloride	ND	0.0077	EPA 8260D	9-2-21	9-2-21	
(trans) 1,2-Dichloroethene	ND	0.0015	EPA 8260D	9-2-21	9-2-21	
Methyl t-Butyl Ether	ND	0.0015	EPA 8260D	9-2-21	9-2-21	
1,1-Dichloroethane	ND	0.0015	EPA 8260D	9-2-21	9-2-21	
Vinyl Acetate	ND	0.0077	EPA 8260D	9-2-21	9-2-21	
2,2-Dichloropropane	ND	0.0015	EPA 8260D	9-2-21	9-2-21	
(cis) 1,2-Dichloroethene	ND	0.0015	EPA 8260D	9-2-21	9-2-21	
2-Butanone	ND	0.0077	EPA 8260D	9-2-21	9-2-21	
Bromochloromethane	ND	0.0015	EPA 8260D	9-2-21	9-2-21	
Chloroform	ND	0.0015	EPA 8260D	9-2-21	9-2-21	
1,1,1-Trichloroethane	ND	0.0015	EPA 8260D	9-2-21	9-2-21	
Carbon Tetrachloride	ND	0.0015	EPA 8260D	9-2-21	9-2-21	
1,1-Dichloropropene	ND	0.0015	EPA 8260D	9-2-21	9-2-21	
Benzene	ND	0.0015	EPA 8260D	9-2-21	9-2-21	
1,2-Dichloroethane	ND	0.0015	EPA 8260D	9-2-21	9-2-21	
Trichloroethene	ND	0.0015	EPA 8260D	9-2-21	9-2-21	
1,2-Dichloropropane	ND	0.0015	EPA 8260D	9-2-21	9-2-21	
Dibromomethane	ND	0.0015	EPA 8260D	9-2-21	9-2-21	
Bromodichloromethane	ND	0.0015	EPA 8260D	9-2-21	9-2-21	
2-Chloroethyl Vinyl Ether	ND	0.0077	EPA 8260D	9-2-21	9-2-21	
(cis) 1,3-Dichloropropene	ND	0.0015	EPA 8260D	9-2-21	9-2-21	
Methyl Isobutyl Ketone	ND	0.0077	EPA 8260D	9-2-21	9-2-21	
Toluene	ND	0.0077	EPA 8260D	9-2-21	9-2-21	
(trans) 1,3-Dichloropropene	ND	0.0015	EPA 8260D	9-2-21	9-2-21	



OnSite Environmental, Inc. 14648 NE 95th Street, Redmond, WA 98052 (425) 883-3881

This report pertains to the samples analyzed in accordance with the chain of custody, and is intended only for the use of the individual or company to whom it is addressed.

Date of Report: September 14, 2021
 Samples Submitted: September 1, 2021
 Laboratory Reference: 2109-015
 Project: 2021-054B

VOLATILE ORGANICS EPA 8260D
 page 2 of 2

Analyte	Result	PQL	Method	Date Prepared	Date Analyzed	Flags
Client ID:	SP2-19-20					
Laboratory ID:	09-015-14					
1,1,2-Trichloroethane	ND	0.0015	EPA 8260D	9-2-21	9-2-21	
Tetrachloroethene	ND	0.0015	EPA 8260D	9-2-21	9-2-21	
1,3-Dichloropropane	ND	0.0015	EPA 8260D	9-2-21	9-2-21	
2-Hexanone	ND	0.0077	EPA 8260D	9-2-21	9-2-21	
Dibromochloromethane	ND	0.0015	EPA 8260D	9-2-21	9-2-21	
1,2-Dibromoethane	ND	0.0015	EPA 8260D	9-2-21	9-2-21	
Chlorobenzene	ND	0.0015	EPA 8260D	9-2-21	9-2-21	
1,1,1,2-Tetrachloroethane	ND	0.0015	EPA 8260D	9-2-21	9-2-21	
Ethylbenzene	ND	0.0015	EPA 8260D	9-2-21	9-2-21	
m,p-Xylene	ND	0.0031	EPA 8260D	9-2-21	9-2-21	
o-Xylene	ND	0.0015	EPA 8260D	9-2-21	9-2-21	
Styrene	ND	0.0015	EPA 8260D	9-2-21	9-2-21	
Bromoform	ND	0.0077	EPA 8260D	9-2-21	9-2-21	
Isopropylbenzene	ND	0.0015	EPA 8260D	9-2-21	9-2-21	
Bromobenzene	ND	0.0015	EPA 8260D	9-2-21	9-2-21	
1,1,2,2-Tetrachloroethane	ND	0.0015	EPA 8260D	9-2-21	9-2-21	
1,2,3-Trichloropropane	ND	0.0015	EPA 8260D	9-2-21	9-2-21	
n-Propylbenzene	ND	0.0015	EPA 8260D	9-2-21	9-2-21	
2-Chlorotoluene	ND	0.0015	EPA 8260D	9-2-21	9-2-21	
4-Chlorotoluene	ND	0.0015	EPA 8260D	9-2-21	9-2-21	
1,3,5-Trimethylbenzene	ND	0.0015	EPA 8260D	9-2-21	9-2-21	
tert-Butylbenzene	ND	0.0015	EPA 8260D	9-2-21	9-2-21	
1,2,4-Trimethylbenzene	ND	0.0015	EPA 8260D	9-2-21	9-2-21	
sec-Butylbenzene	ND	0.0015	EPA 8260D	9-2-21	9-2-21	
1,3-Dichlorobenzene	ND	0.0015	EPA 8260D	9-2-21	9-2-21	
p-Isopropyltoluene	ND	0.0015	EPA 8260D	9-2-21	9-2-21	
1,4-Dichlorobenzene	ND	0.0015	EPA 8260D	9-2-21	9-2-21	
1,2-Dichlorobenzene	ND	0.0015	EPA 8260D	9-2-21	9-2-21	
n-Butylbenzene	ND	0.0015	EPA 8260D	9-2-21	9-2-21	
1,2-Dibromo-3-chloropropane	ND	0.0077	EPA 8260D	9-2-21	9-2-21	
1,2,4-Trichlorobenzene	ND	0.0015	EPA 8260D	9-2-21	9-2-21	
Hexachlorobutadiene	ND	0.0077	EPA 8260D	9-2-21	9-2-21	
Naphthalene	ND	0.0077	EPA 8260D	9-2-21	9-2-21	
1,2,3-Trichlorobenzene	ND	0.0015	EPA 8260D	9-2-21	9-2-21	
<i>Surrogate:</i>	<i>Percent Recovery</i>	<i>Control Limits</i>				
<i>Dibromofluoromethane</i>	<i>96</i>	<i>74-131</i>				
<i>Toluene-d8</i>	<i>100</i>	<i>78-128</i>				
<i>4-Bromofluorobenzene</i>	<i>108</i>	<i>71-130</i>				



OnSite Environmental, Inc. 14648 NE 95th Street, Redmond, WA 98052 (425) 883-3881

This report pertains to the samples analyzed in accordance with the chain of custody, and is intended only for the use of the individual or company to whom it is addressed.

Date of Report: September 14, 2021
 Samples Submitted: September 1, 2021
 Laboratory Reference: 2109-015
 Project: 2021-054B

VOLATILE ORGANICS EPA 8260D
 page 1 of 2

Matrix: Soil
 Units: mg/kg

Analyte	Result	PQL	Method	Date Prepared	Date Analyzed	Flags
Client ID:	SP3-14-15					
Laboratory ID:	09-015-21					
Dichlorodifluoromethane	ND	0.0013	EPA 8260D	9-2-21	9-2-21	
Chloromethane	ND	0.0065	EPA 8260D	9-2-21	9-2-21	
Vinyl Chloride	ND	0.0013	EPA 8260D	9-2-21	9-2-21	
Bromomethane	ND	0.0065	EPA 8260D	9-2-21	9-2-21	
Chloroethane	ND	0.0065	EPA 8260D	9-2-21	9-2-21	
Trichlorofluoromethane	ND	0.0013	EPA 8260D	9-2-21	9-2-21	
1,1-Dichloroethene	ND	0.0013	EPA 8260D	9-2-21	9-2-21	
Iodomethane	ND	0.0065	EPA 8260D	9-2-21	9-2-21	
Methylene Chloride	ND	0.0065	EPA 8260D	9-2-21	9-2-21	
(trans) 1,2-Dichloroethene	ND	0.0013	EPA 8260D	9-2-21	9-2-21	
1,1-Dichloroethane	ND	0.0013	EPA 8260D	9-2-21	9-2-21	
2,2-Dichloropropane	ND	0.0013	EPA 8260D	9-2-21	9-2-21	
(cis) 1,2-Dichloroethene	ND	0.0013	EPA 8260D	9-2-21	9-2-21	
Bromochloromethane	ND	0.0013	EPA 8260D	9-2-21	9-2-21	
Chloroform	ND	0.0013	EPA 8260D	9-2-21	9-2-21	
1,1,1-Trichloroethane	ND	0.0013	EPA 8260D	9-2-21	9-2-21	
Carbon Tetrachloride	ND	0.0013	EPA 8260D	9-2-21	9-2-21	
1,1-Dichloropropene	ND	0.0013	EPA 8260D	9-2-21	9-2-21	
1,2-Dichloroethane	ND	0.0013	EPA 8260D	9-2-21	9-2-21	
Trichloroethene	ND	0.0013	EPA 8260D	9-2-21	9-2-21	
1,2-Dichloropropane	ND	0.0013	EPA 8260D	9-2-21	9-2-21	
Dibromomethane	ND	0.0013	EPA 8260D	9-2-21	9-2-21	
Bromodichloromethane	ND	0.0013	EPA 8260D	9-2-21	9-2-21	
2-Chloroethyl Vinyl Ether	ND	0.0065	EPA 8260D	9-2-21	9-2-21	
(cis) 1,3-Dichloropropene	ND	0.0013	EPA 8260D	9-2-21	9-2-21	
(trans) 1,3-Dichloropropene	ND	0.0013	EPA 8260D	9-2-21	9-2-21	



Date of Report: September 14, 2021
 Samples Submitted: September 1, 2021
 Laboratory Reference: 2109-015
 Project: 2021-054B

VOLATILE ORGANICS EPA 8260D
 page 2 of 2

Analyte	Result	PQL	Method	Date Prepared	Date Analyzed	Flags
Client ID:	SP3-14-15					
Laboratory ID:	09-015-21					
1,1,2-Trichloroethane	ND	0.0013	EPA 8260D	9-2-21	9-2-21	
Tetrachloroethene	ND	0.0013	EPA 8260D	9-2-21	9-2-21	
1,3-Dichloropropane	ND	0.0013	EPA 8260D	9-2-21	9-2-21	
Dibromochloromethane	ND	0.0013	EPA 8260D	9-2-21	9-2-21	
1,2-Dibromoethane	ND	0.0013	EPA 8260D	9-2-21	9-2-21	
Chlorobenzene	ND	0.0013	EPA 8260D	9-2-21	9-2-21	
1,1,1,2-Tetrachloroethane	ND	0.0013	EPA 8260D	9-2-21	9-2-21	
Bromoform	ND	0.0065	EPA 8260D	9-2-21	9-2-21	
Bromobenzene	ND	0.0013	EPA 8260D	9-2-21	9-2-21	
1,1,2,2-Tetrachloroethane	ND	0.0013	EPA 8260D	9-2-21	9-2-21	
1,2,3-Trichloropropane	ND	0.0013	EPA 8260D	9-2-21	9-2-21	
2-Chlorotoluene	ND	0.0013	EPA 8260D	9-2-21	9-2-21	
4-Chlorotoluene	ND	0.0013	EPA 8260D	9-2-21	9-2-21	
1,3-Dichlorobenzene	ND	0.0013	EPA 8260D	9-2-21	9-2-21	
1,4-Dichlorobenzene	ND	0.0013	EPA 8260D	9-2-21	9-2-21	
1,2-Dichlorobenzene	ND	0.0013	EPA 8260D	9-2-21	9-2-21	
1,2-Dibromo-3-chloropropane	ND	0.0065	EPA 8260D	9-2-21	9-2-21	
1,2,4-Trichlorobenzene	ND	0.0013	EPA 8260D	9-2-21	9-2-21	
Hexachlorobutadiene	ND	0.0065	EPA 8260D	9-2-21	9-2-21	
1,2,3-Trichlorobenzene	ND	0.0013	EPA 8260D	9-2-21	9-2-21	
<i>Surrogate:</i>	<i>Percent Recovery</i>	<i>Control Limits</i>				
<i>Dibromofluoromethane</i>	<i>98</i>	<i>74-131</i>				
<i>Toluene-d8</i>	<i>99</i>	<i>78-128</i>				
<i>4-Bromofluorobenzene</i>	<i>108</i>	<i>71-130</i>				



Date of Report: September 14, 2021
 Samples Submitted: September 1, 2021
 Laboratory Reference: 2109-015
 Project: 2021-054B

VOLATILE ORGANICS EPA 8260D
 page 1 of 2

Matrix: Soil
 Units: mg/kg

Analyte	Result	PQL	Method	Date Prepared	Date Analyzed	Flags
Client ID:	SP4-3-4					
Laboratory ID:	09-015-24					
Dichlorodifluoromethane	ND	0.0024	EPA 8260D	9-2-21	9-2-21	
Chloromethane	ND	0.012	EPA 8260D	9-2-21	9-2-21	
Vinyl Chloride	ND	0.0024	EPA 8260D	9-2-21	9-2-21	
Bromomethane	ND	0.012	EPA 8260D	9-2-21	9-2-21	
Chloroethane	ND	0.012	EPA 8260D	9-2-21	9-2-21	
Trichlorofluoromethane	ND	0.0024	EPA 8260D	9-2-21	9-2-21	
1,1-Dichloroethene	ND	0.0024	EPA 8260D	9-2-21	9-2-21	
Acetone	ND	0.024	EPA 8260D	9-2-21	9-2-21	
Iodomethane	ND	0.012	EPA 8260D	9-2-21	9-2-21	
Carbon Disulfide	ND	0.0024	EPA 8260D	9-2-21	9-2-21	
Methylene Chloride	ND	0.012	EPA 8260D	9-2-21	9-2-21	
(trans) 1,2-Dichloroethene	ND	0.0024	EPA 8260D	9-2-21	9-2-21	
Methyl t-Butyl Ether	ND	0.0024	EPA 8260D	9-2-21	9-2-21	
1,1-Dichloroethane	ND	0.0024	EPA 8260D	9-2-21	9-2-21	
Vinyl Acetate	ND	0.012	EPA 8260D	9-2-21	9-2-21	
2,2-Dichloropropane	ND	0.0024	EPA 8260D	9-2-21	9-2-21	
(cis) 1,2-Dichloroethene	ND	0.0024	EPA 8260D	9-2-21	9-2-21	
2-Butanone	ND	0.012	EPA 8260D	9-2-21	9-2-21	
Bromochloromethane	ND	0.0024	EPA 8260D	9-2-21	9-2-21	
Chloroform	ND	0.0024	EPA 8260D	9-2-21	9-2-21	
1,1,1-Trichloroethane	ND	0.0024	EPA 8260D	9-2-21	9-2-21	
Carbon Tetrachloride	ND	0.0024	EPA 8260D	9-2-21	9-2-21	
1,1-Dichloropropene	ND	0.0024	EPA 8260D	9-2-21	9-2-21	
Benzene	ND	0.0024	EPA 8260D	9-2-21	9-2-21	
1,2-Dichloroethane	ND	0.0024	EPA 8260D	9-2-21	9-2-21	
Trichloroethene	ND	0.0024	EPA 8260D	9-2-21	9-2-21	
1,2-Dichloropropane	ND	0.0024	EPA 8260D	9-2-21	9-2-21	
Dibromomethane	ND	0.0024	EPA 8260D	9-2-21	9-2-21	
Bromodichloromethane	ND	0.0024	EPA 8260D	9-2-21	9-2-21	
2-Chloroethyl Vinyl Ether	ND	0.012	EPA 8260D	9-2-21	9-2-21	
(cis) 1,3-Dichloropropene	ND	0.0024	EPA 8260D	9-2-21	9-2-21	
Methyl Isobutyl Ketone	ND	0.012	EPA 8260D	9-2-21	9-2-21	
Toluene	ND	0.012	EPA 8260D	9-2-21	9-2-21	
(trans) 1,3-Dichloropropene	ND	0.0024	EPA 8260D	9-2-21	9-2-21	



Date of Report: September 14, 2021
 Samples Submitted: September 1, 2021
 Laboratory Reference: 2109-015
 Project: 2021-054B

VOLATILE ORGANICS EPA 8260D
 page 2 of 2

Analyte	Result	PQL	Method	Date Prepared	Date Analyzed	Flags
Client ID:	SP4-3-4					
Laboratory ID:	09-015-24					
1,1,2-Trichloroethane	ND	0.0024	EPA 8260D	9-2-21	9-2-21	
Tetrachloroethene	ND	0.0024	EPA 8260D	9-2-21	9-2-21	
1,3-Dichloropropane	ND	0.0024	EPA 8260D	9-2-21	9-2-21	
2-Hexanone	ND	0.012	EPA 8260D	9-2-21	9-2-21	
Dibromochloromethane	ND	0.0024	EPA 8260D	9-2-21	9-2-21	
1,2-Dibromoethane	ND	0.0024	EPA 8260D	9-2-21	9-2-21	
Chlorobenzene	ND	0.0024	EPA 8260D	9-2-21	9-2-21	
1,1,1,2-Tetrachloroethane	ND	0.0024	EPA 8260D	9-2-21	9-2-21	
Ethylbenzene	ND	0.0024	EPA 8260D	9-2-21	9-2-21	
m,p-Xylene	ND	0.0048	EPA 8260D	9-2-21	9-2-21	
o-Xylene	ND	0.0024	EPA 8260D	9-2-21	9-2-21	
Styrene	ND	0.0024	EPA 8260D	9-2-21	9-2-21	
Bromoform	ND	0.012	EPA 8260D	9-2-21	9-2-21	
Isopropylbenzene	ND	0.0024	EPA 8260D	9-2-21	9-2-21	
Bromobenzene	ND	0.0024	EPA 8260D	9-2-21	9-2-21	
1,1,2,2-Tetrachloroethane	ND	0.0024	EPA 8260D	9-2-21	9-2-21	
1,2,3-Trichloropropane	ND	0.0024	EPA 8260D	9-2-21	9-2-21	
n-Propylbenzene	ND	0.0024	EPA 8260D	9-2-21	9-2-21	
2-Chlorotoluene	ND	0.0024	EPA 8260D	9-2-21	9-2-21	
4-Chlorotoluene	ND	0.0024	EPA 8260D	9-2-21	9-2-21	
1,3,5-Trimethylbenzene	ND	0.0024	EPA 8260D	9-2-21	9-2-21	
tert-Butylbenzene	ND	0.0024	EPA 8260D	9-2-21	9-2-21	
1,2,4-Trimethylbenzene	ND	0.0024	EPA 8260D	9-2-21	9-2-21	
sec-Butylbenzene	ND	0.0024	EPA 8260D	9-2-21	9-2-21	
1,3-Dichlorobenzene	ND	0.0024	EPA 8260D	9-2-21	9-2-21	
p-Isopropyltoluene	ND	0.0024	EPA 8260D	9-2-21	9-2-21	
1,4-Dichlorobenzene	ND	0.0024	EPA 8260D	9-2-21	9-2-21	
1,2-Dichlorobenzene	ND	0.0024	EPA 8260D	9-2-21	9-2-21	
n-Butylbenzene	ND	0.0024	EPA 8260D	9-2-21	9-2-21	
1,2-Dibromo-3-chloropropane	ND	0.012	EPA 8260D	9-2-21	9-2-21	
1,2,4-Trichlorobenzene	ND	0.0024	EPA 8260D	9-2-21	9-2-21	
Hexachlorobutadiene	ND	0.012	EPA 8260D	9-2-21	9-2-21	
Naphthalene	ND	0.012	EPA 8260D	9-2-21	9-2-21	
1,2,3-Trichlorobenzene	ND	0.0024	EPA 8260D	9-2-21	9-2-21	
Surrogate:	Percent Recovery	Control Limits				
Dibromofluoromethane	92	74-131				
Toluene-d8	101	78-128				
4-Bromofluorobenzene	106	71-130				



Date of Report: September 14, 2021
 Samples Submitted: September 1, 2021
 Laboratory Reference: 2109-015
 Project: 2021-054B

VOLATILE ORGANICS EPA 8260D
 page 1 of 2

Matrix: Soil
 Units: mg/kg

Analyte	Result	PQL	Method	Date Prepared	Date Analyzed	Flags
Client ID:	SP4-14-15					
Laboratory ID:	09-015-26					
Dichlorodifluoromethane	ND	0.0013	EPA 8260D	9-2-21	9-2-21	
Chloromethane	ND	0.0064	EPA 8260D	9-2-21	9-2-21	
Vinyl Chloride	ND	0.0013	EPA 8260D	9-2-21	9-2-21	
Bromomethane	ND	0.0064	EPA 8260D	9-2-21	9-2-21	
Chloroethane	ND	0.0064	EPA 8260D	9-2-21	9-2-21	
Trichlorofluoromethane	ND	0.0013	EPA 8260D	9-2-21	9-2-21	
1,1-Dichloroethene	ND	0.0013	EPA 8260D	9-2-21	9-2-21	
Iodomethane	ND	0.0064	EPA 8260D	9-2-21	9-2-21	
Methylene Chloride	ND	0.0064	EPA 8260D	9-2-21	9-2-21	
(trans) 1,2-Dichloroethene	ND	0.0013	EPA 8260D	9-2-21	9-2-21	
1,1-Dichloroethane	ND	0.0013	EPA 8260D	9-2-21	9-2-21	
2,2-Dichloropropane	ND	0.0013	EPA 8260D	9-2-21	9-2-21	
(cis) 1,2-Dichloroethene	ND	0.0013	EPA 8260D	9-2-21	9-2-21	
Bromochloromethane	ND	0.0013	EPA 8260D	9-2-21	9-2-21	
Chloroform	ND	0.0013	EPA 8260D	9-2-21	9-2-21	
1,1,1-Trichloroethane	ND	0.0013	EPA 8260D	9-2-21	9-2-21	
Carbon Tetrachloride	ND	0.0013	EPA 8260D	9-2-21	9-2-21	
1,1-Dichloropropene	ND	0.0013	EPA 8260D	9-2-21	9-2-21	
1,2-Dichloroethane	ND	0.0013	EPA 8260D	9-2-21	9-2-21	
Trichloroethene	ND	0.0013	EPA 8260D	9-2-21	9-2-21	
1,2-Dichloropropane	ND	0.0013	EPA 8260D	9-2-21	9-2-21	
Dibromomethane	ND	0.0013	EPA 8260D	9-2-21	9-2-21	
Bromodichloromethane	ND	0.0013	EPA 8260D	9-2-21	9-2-21	
2-Chloroethyl Vinyl Ether	ND	0.0064	EPA 8260D	9-2-21	9-2-21	
(cis) 1,3-Dichloropropene	ND	0.0013	EPA 8260D	9-2-21	9-2-21	
(trans) 1,3-Dichloropropene	ND	0.0013	EPA 8260D	9-2-21	9-2-21	



Date of Report: September 14, 2021
 Samples Submitted: September 1, 2021
 Laboratory Reference: 2109-015
 Project: 2021-054B

VOLATILE ORGANICS EPA 8260D
 page 2 of 2

Analyte	Result	PQL	Method	Date Prepared	Date Analyzed	Flags
Client ID:	SP4-14-15					
Laboratory ID:	09-015-26					
1,1,2-Trichloroethane	ND	0.0013	EPA 8260D	9-2-21	9-2-21	
Tetrachloroethene	ND	0.0013	EPA 8260D	9-2-21	9-2-21	
1,3-Dichloropropane	ND	0.0013	EPA 8260D	9-2-21	9-2-21	
Dibromochloromethane	ND	0.0013	EPA 8260D	9-2-21	9-2-21	
1,2-Dibromoethane	ND	0.0013	EPA 8260D	9-2-21	9-2-21	
Chlorobenzene	ND	0.0013	EPA 8260D	9-2-21	9-2-21	
1,1,1,2-Tetrachloroethane	ND	0.0013	EPA 8260D	9-2-21	9-2-21	
Bromoform	ND	0.0064	EPA 8260D	9-2-21	9-2-21	
Bromobenzene	ND	0.0013	EPA 8260D	9-2-21	9-2-21	
1,1,2,2-Tetrachloroethane	ND	0.0013	EPA 8260D	9-2-21	9-2-21	
1,2,3-Trichloropropane	ND	0.0013	EPA 8260D	9-2-21	9-2-21	
2-Chlorotoluene	ND	0.0013	EPA 8260D	9-2-21	9-2-21	
4-Chlorotoluene	ND	0.0013	EPA 8260D	9-2-21	9-2-21	
1,3-Dichlorobenzene	ND	0.0013	EPA 8260D	9-2-21	9-2-21	
1,4-Dichlorobenzene	ND	0.0013	EPA 8260D	9-2-21	9-2-21	
1,2-Dichlorobenzene	ND	0.0013	EPA 8260D	9-2-21	9-2-21	
1,2-Dibromo-3-chloropropane	ND	0.0064	EPA 8260D	9-2-21	9-2-21	
1,2,4-Trichlorobenzene	ND	0.0013	EPA 8260D	9-2-21	9-2-21	
Hexachlorobutadiene	ND	0.0064	EPA 8260D	9-2-21	9-2-21	
1,2,3-Trichlorobenzene	ND	0.0013	EPA 8260D	9-2-21	9-2-21	
<i>Surrogate:</i>	<i>Percent Recovery</i>	<i>Control Limits</i>				
<i>Dibromofluoromethane</i>	<i>84</i>	<i>74-131</i>				
<i>Toluene-d8</i>	<i>100</i>	<i>78-128</i>				
<i>4-Bromofluorobenzene</i>	<i>107</i>	<i>71-130</i>				



Date of Report: September 14, 2021
 Samples Submitted: September 1, 2021
 Laboratory Reference: 2109-015
 Project: 2021-054B

VOLATILE ORGANICS EPA 8260D
 page 1 of 2

Matrix: Soil
 Units: mg/kg

Analyte	Result	PQL	Method	Date Prepared	Date Analyzed	Flags
Client ID:	SP7-14-15					
Laboratory ID:	09-015-48					
Dichlorodifluoromethane	ND	0.0014	EPA 8260D	9-2-21	9-2-21	
Chloromethane	ND	0.0069	EPA 8260D	9-2-21	9-2-21	
Vinyl Chloride	ND	0.0014	EPA 8260D	9-2-21	9-2-21	
Bromomethane	ND	0.0069	EPA 8260D	9-2-21	9-2-21	
Chloroethane	ND	0.0069	EPA 8260D	9-2-21	9-2-21	
Trichlorofluoromethane	ND	0.0014	EPA 8260D	9-2-21	9-2-21	
1,1-Dichloroethene	ND	0.0014	EPA 8260D	9-2-21	9-2-21	
Iodomethane	ND	0.0069	EPA 8260D	9-2-21	9-2-21	
Methylene Chloride	ND	0.0069	EPA 8260D	9-2-21	9-2-21	
(trans) 1,2-Dichloroethene	ND	0.0014	EPA 8260D	9-2-21	9-2-21	
1,1-Dichloroethane	ND	0.0014	EPA 8260D	9-2-21	9-2-21	
2,2-Dichloropropane	ND	0.0014	EPA 8260D	9-2-21	9-2-21	
(cis) 1,2-Dichloroethene	ND	0.0014	EPA 8260D	9-2-21	9-2-21	
Bromochloromethane	ND	0.0014	EPA 8260D	9-2-21	9-2-21	
Chloroform	ND	0.0014	EPA 8260D	9-2-21	9-2-21	
1,1,1-Trichloroethane	ND	0.0014	EPA 8260D	9-2-21	9-2-21	
Carbon Tetrachloride	ND	0.0014	EPA 8260D	9-2-21	9-2-21	
1,1-Dichloropropene	ND	0.0014	EPA 8260D	9-2-21	9-2-21	
1,2-Dichloroethane	ND	0.0014	EPA 8260D	9-2-21	9-2-21	
Trichloroethene	ND	0.0014	EPA 8260D	9-2-21	9-2-21	
1,2-Dichloropropane	ND	0.0014	EPA 8260D	9-2-21	9-2-21	
Dibromomethane	ND	0.0014	EPA 8260D	9-2-21	9-2-21	
Bromodichloromethane	ND	0.0014	EPA 8260D	9-2-21	9-2-21	
2-Chloroethyl Vinyl Ether	ND	0.0069	EPA 8260D	9-2-21	9-2-21	
(cis) 1,3-Dichloropropene	ND	0.0014	EPA 8260D	9-2-21	9-2-21	
(trans) 1,3-Dichloropropene	ND	0.0014	EPA 8260D	9-2-21	9-2-21	



Date of Report: September 14, 2021
 Samples Submitted: September 1, 2021
 Laboratory Reference: 2109-015
 Project: 2021-054B

VOLATILE ORGANICS EPA 8260D
 page 2 of 2

Analyte	Result	PQL	Method	Date Prepared	Date Analyzed	Flags
Client ID:	SP7-14-15					
Laboratory ID:	09-015-48					
1,1,2-Trichloroethane	ND	0.0014	EPA 8260D	9-2-21	9-2-21	
Tetrachloroethene	ND	0.0014	EPA 8260D	9-2-21	9-2-21	
1,3-Dichloropropane	ND	0.0014	EPA 8260D	9-2-21	9-2-21	
Dibromochloromethane	ND	0.0014	EPA 8260D	9-2-21	9-2-21	
1,2-Dibromoethane	ND	0.0014	EPA 8260D	9-2-21	9-2-21	
Chlorobenzene	ND	0.0014	EPA 8260D	9-2-21	9-2-21	
1,1,1,2-Tetrachloroethane	ND	0.0014	EPA 8260D	9-2-21	9-2-21	
Bromoform	ND	0.0069	EPA 8260D	9-2-21	9-2-21	
Bromobenzene	ND	0.0014	EPA 8260D	9-2-21	9-2-21	
1,1,2,2-Tetrachloroethane	ND	0.0014	EPA 8260D	9-2-21	9-2-21	
1,2,3-Trichloropropane	ND	0.0014	EPA 8260D	9-2-21	9-2-21	
2-Chlorotoluene	ND	0.0014	EPA 8260D	9-2-21	9-2-21	
4-Chlorotoluene	ND	0.0014	EPA 8260D	9-2-21	9-2-21	
1,3-Dichlorobenzene	ND	0.0014	EPA 8260D	9-2-21	9-2-21	
1,4-Dichlorobenzene	ND	0.0014	EPA 8260D	9-2-21	9-2-21	
1,2-Dichlorobenzene	ND	0.0014	EPA 8260D	9-2-21	9-2-21	
1,2-Dibromo-3-chloropropane	ND	0.0069	EPA 8260D	9-2-21	9-2-21	
1,2,4-Trichlorobenzene	ND	0.0014	EPA 8260D	9-2-21	9-2-21	
Hexachlorobutadiene	ND	0.0069	EPA 8260D	9-2-21	9-2-21	
1,2,3-Trichlorobenzene	ND	0.0014	EPA 8260D	9-2-21	9-2-21	
<i>Surrogate:</i>	<i>Percent Recovery</i>	<i>Control Limits</i>				
<i>Dibromofluoromethane</i>	<i>79</i>	<i>74-131</i>				
<i>Toluene-d8</i>	<i>114</i>	<i>78-128</i>				
<i>4-Bromofluorobenzene</i>	<i>108</i>	<i>71-130</i>				



Date of Report: September 14, 2021
 Samples Submitted: September 1, 2021
 Laboratory Reference: 2109-015
 Project: 2021-054B

VOLATILE ORGANICS EPA 8260D

page 1 of 2

Matrix: Soil
 Units: mg/kg

Analyte	Result	PQL	Method	Date Prepared	Date Analyzed	Flags
Client ID: SP7-24.5-25.5						
Laboratory ID: 09-015-52						
Dichlorodifluoromethane	ND	0.0013	EPA 8260D	9-2-21	9-3-21	
Chloromethane	ND	0.0066	EPA 8260D	9-2-21	9-3-21	
Vinyl Chloride	ND	0.0013	EPA 8260D	9-2-21	9-3-21	
Bromomethane	ND	0.0066	EPA 8260D	9-2-21	9-3-21	
Chloroethane	ND	0.0066	EPA 8260D	9-2-21	9-3-21	
Trichlorofluoromethane	ND	0.0013	EPA 8260D	9-2-21	9-3-21	
1,1-Dichloroethene	ND	0.0013	EPA 8260D	9-2-21	9-3-21	
Iodomethane	ND	0.0066	EPA 8260D	9-2-21	9-3-21	
Methylene Chloride	ND	0.0066	EPA 8260D	9-2-21	9-3-21	
(trans) 1,2-Dichloroethene	ND	0.0013	EPA 8260D	9-2-21	9-3-21	
1,1-Dichloroethane	ND	0.0013	EPA 8260D	9-2-21	9-3-21	
2,2-Dichloropropane	ND	0.0013	EPA 8260D	9-2-21	9-3-21	
(cis) 1,2-Dichloroethene	ND	0.0013	EPA 8260D	9-2-21	9-3-21	
Bromochloromethane	ND	0.0013	EPA 8260D	9-2-21	9-3-21	
Chloroform	ND	0.0013	EPA 8260D	9-2-21	9-3-21	
1,1,1-Trichloroethane	ND	0.0013	EPA 8260D	9-2-21	9-3-21	
Carbon Tetrachloride	ND	0.0013	EPA 8260D	9-2-21	9-3-21	
1,1-Dichloropropene	ND	0.0013	EPA 8260D	9-2-21	9-3-21	
1,2-Dichloroethane	ND	0.0013	EPA 8260D	9-2-21	9-3-21	
Trichloroethene	ND	0.0013	EPA 8260D	9-2-21	9-3-21	
1,2-Dichloropropane	ND	0.0013	EPA 8260D	9-2-21	9-3-21	
Dibromomethane	ND	0.0013	EPA 8260D	9-2-21	9-3-21	
Bromodichloromethane	ND	0.0013	EPA 8260D	9-2-21	9-3-21	
2-Chloroethyl Vinyl Ether	ND	0.018	EPA 8260D	9-2-21	9-3-21	
(cis) 1,3-Dichloropropene	ND	0.0013	EPA 8260D	9-2-21	9-3-21	
(trans) 1,3-Dichloropropene	ND	0.0013	EPA 8260D	9-2-21	9-3-21	



OnSite Environmental, Inc. 14648 NE 95th Street, Redmond, WA 98052 (425) 883-3881

This report pertains to the samples analyzed in accordance with the chain of custody, and is intended only for the use of the individual or company to whom it is addressed.

Date of Report: September 14, 2021
 Samples Submitted: September 1, 2021
 Laboratory Reference: 2109-015
 Project: 2021-054B

VOLATILE ORGANICS EPA 8260D
 page 2 of 2

Analyte	Result	PQL	Method	Date Prepared	Date Analyzed	Flags
Client ID:	SP7-24.5-25.5					
Laboratory ID:	09-015-52					
1,1,2-Trichloroethane	ND	0.0013	EPA 8260D	9-2-21	9-3-21	
Tetrachloroethene	ND	0.0013	EPA 8260D	9-2-21	9-3-21	
1,3-Dichloropropane	ND	0.0013	EPA 8260D	9-2-21	9-3-21	
Dibromochloromethane	ND	0.0013	EPA 8260D	9-2-21	9-3-21	
1,2-Dibromoethane	ND	0.0013	EPA 8260D	9-2-21	9-3-21	
Chlorobenzene	ND	0.0013	EPA 8260D	9-2-21	9-3-21	
1,1,1,2-Tetrachloroethane	ND	0.0013	EPA 8260D	9-2-21	9-3-21	
Bromoform	ND	0.0066	EPA 8260D	9-2-21	9-3-21	
Bromobenzene	ND	0.0013	EPA 8260D	9-2-21	9-3-21	
1,1,2,2-Tetrachloroethane	ND	0.0013	EPA 8260D	9-2-21	9-3-21	
1,2,3-Trichloropropane	ND	0.0013	EPA 8260D	9-2-21	9-3-21	
2-Chlorotoluene	ND	0.0013	EPA 8260D	9-2-21	9-3-21	
4-Chlorotoluene	ND	0.0013	EPA 8260D	9-2-21	9-3-21	
1,3-Dichlorobenzene	ND	0.0013	EPA 8260D	9-2-21	9-3-21	
1,4-Dichlorobenzene	ND	0.0013	EPA 8260D	9-2-21	9-3-21	
1,2-Dichlorobenzene	ND	0.0013	EPA 8260D	9-2-21	9-3-21	
1,2-Dibromo-3-chloropropane	ND	0.0066	EPA 8260D	9-2-21	9-3-21	
1,2,4-Trichlorobenzene	ND	0.0013	EPA 8260D	9-2-21	9-3-21	
Hexachlorobutadiene	ND	0.0066	EPA 8260D	9-2-21	9-3-21	
1,2,3-Trichlorobenzene	ND	0.0013	EPA 8260D	9-2-21	9-3-21	
<i>Surrogate:</i>	<i>Percent Recovery</i>	<i>Control Limits</i>				
<i>Dibromofluoromethane</i>	<i>95</i>	<i>74-131</i>				
<i>Toluene-d8</i>	<i>100</i>	<i>78-128</i>				
<i>4-Bromofluorobenzene</i>	<i>109</i>	<i>71-130</i>				



Date of Report: September 14, 2021
 Samples Submitted: September 1, 2021
 Laboratory Reference: 2109-015
 Project: 2021-054B

**VOLATILE ORGANICS EPA 8260D
 QUALITY CONTROL**

page 1 of 2

Matrix: Soil
 Units: mg/kg

Analyte	Result	PQL	Method	Date Prepared	Date Analyzed	Flags
METHOD BLANK						
Laboratory ID:	MB0902S1					
Dichlorodifluoromethane	ND	0.0010	EPA 8260D	9-2-21	9-2-21	
Chloromethane	ND	0.0050	EPA 8260D	9-2-21	9-2-21	
Vinyl Chloride	ND	0.0010	EPA 8260D	9-2-21	9-2-21	
Bromomethane	ND	0.0050	EPA 8260D	9-2-21	9-2-21	
Chloroethane	ND	0.0050	EPA 8260D	9-2-21	9-2-21	
Trichlorofluoromethane	ND	0.0010	EPA 8260D	9-2-21	9-2-21	
1,1-Dichloroethene	ND	0.0010	EPA 8260D	9-2-21	9-2-21	
Acetone	ND	0.010	EPA 8260D	9-2-21	9-2-21	
Iodomethane	ND	0.0050	EPA 8260D	9-2-21	9-2-21	
Carbon Disulfide	ND	0.0010	EPA 8260D	9-2-21	9-2-21	
Methylene Chloride	ND	0.0050	EPA 8260D	9-2-21	9-2-21	
(trans) 1,2-Dichloroethene	ND	0.0010	EPA 8260D	9-2-21	9-2-21	
Methyl t-Butyl Ether	ND	0.0010	EPA 8260D	9-2-21	9-2-21	
1,1-Dichloroethane	ND	0.0010	EPA 8260D	9-2-21	9-2-21	
Vinyl Acetate	ND	0.0050	EPA 8260D	9-2-21	9-2-21	
2,2-Dichloropropane	ND	0.0010	EPA 8260D	9-2-21	9-2-21	
(cis) 1,2-Dichloroethene	ND	0.0010	EPA 8260D	9-2-21	9-2-21	
2-Butanone	ND	0.0050	EPA 8260D	9-2-21	9-2-21	
Bromochloromethane	ND	0.0010	EPA 8260D	9-2-21	9-2-21	
Chloroform	ND	0.0010	EPA 8260D	9-2-21	9-2-21	
1,1,1-Trichloroethane	ND	0.0010	EPA 8260D	9-2-21	9-2-21	
Carbon Tetrachloride	ND	0.0010	EPA 8260D	9-2-21	9-2-21	
1,1-Dichloropropene	ND	0.0010	EPA 8260D	9-2-21	9-2-21	
Benzene	ND	0.0010	EPA 8260D	9-2-21	9-2-21	
1,2-Dichloroethane	ND	0.0010	EPA 8260D	9-2-21	9-2-21	
Trichloroethene	ND	0.0010	EPA 8260D	9-2-21	9-2-21	
1,2-Dichloropropane	ND	0.0010	EPA 8260D	9-2-21	9-2-21	
Dibromomethane	ND	0.0010	EPA 8260D	9-2-21	9-2-21	
Bromodichloromethane	ND	0.0010	EPA 8260D	9-2-21	9-2-21	
2-Chloroethyl Vinyl Ether	ND	0.0050	EPA 8260D	9-2-21	9-2-21	
(cis) 1,3-Dichloropropene	ND	0.0010	EPA 8260D	9-2-21	9-2-21	
Methyl Isobutyl Ketone	ND	0.0050	EPA 8260D	9-2-21	9-2-21	
Toluene	ND	0.0050	EPA 8260D	9-2-21	9-2-21	
(trans) 1,3-Dichloropropene	ND	0.0010	EPA 8260D	9-2-21	9-2-21	



Date of Report: September 14, 2021
 Samples Submitted: September 1, 2021
 Laboratory Reference: 2109-015
 Project: 2021-054B

VOLATILE ORGANICS EPA 8260D
QUALITY CONTROL

page 2 of 2

Analyte	Result	PQL	Method	Date Prepared	Date Analyzed	Flags
METHOD BLANK						
Laboratory ID:	MB0902S1					
1,1,2-Trichloroethane	ND	0.0010	EPA 8260D	9-2-21	9-2-21	
Tetrachloroethene	ND	0.0010	EPA 8260D	9-2-21	9-2-21	
1,3-Dichloropropane	ND	0.0010	EPA 8260D	9-2-21	9-2-21	
2-Hexanone	ND	0.0050	EPA 8260D	9-2-21	9-2-21	
Dibromochloromethane	ND	0.0010	EPA 8260D	9-2-21	9-2-21	
1,2-Dibromoethane	ND	0.0010	EPA 8260D	9-2-21	9-2-21	
Chlorobenzene	ND	0.0010	EPA 8260D	9-2-21	9-2-21	
1,1,1,2-Tetrachloroethane	ND	0.0010	EPA 8260D	9-2-21	9-2-21	
Ethylbenzene	ND	0.0010	EPA 8260D	9-2-21	9-2-21	
m,p-Xylene	ND	0.0020	EPA 8260D	9-2-21	9-2-21	
o-Xylene	ND	0.0010	EPA 8260D	9-2-21	9-2-21	
Styrene	ND	0.0010	EPA 8260D	9-2-21	9-2-21	
Bromoform	ND	0.0050	EPA 8260D	9-2-21	9-2-21	
Isopropylbenzene	ND	0.0010	EPA 8260D	9-2-21	9-2-21	
Bromobenzene	ND	0.0010	EPA 8260D	9-2-21	9-2-21	
1,1,2,2-Tetrachloroethane	ND	0.0010	EPA 8260D	9-2-21	9-2-21	
1,2,3-Trichloropropane	ND	0.0010	EPA 8260D	9-2-21	9-2-21	
n-Propylbenzene	ND	0.0010	EPA 8260D	9-2-21	9-2-21	
2-Chlorotoluene	ND	0.0010	EPA 8260D	9-2-21	9-2-21	
4-Chlorotoluene	ND	0.0010	EPA 8260D	9-2-21	9-2-21	
1,3,5-Trimethylbenzene	ND	0.0010	EPA 8260D	9-2-21	9-2-21	
tert-Butylbenzene	ND	0.0010	EPA 8260D	9-2-21	9-2-21	
1,2,4-Trimethylbenzene	ND	0.0010	EPA 8260D	9-2-21	9-2-21	
sec-Butylbenzene	ND	0.0010	EPA 8260D	9-2-21	9-2-21	
1,3-Dichlorobenzene	ND	0.0010	EPA 8260D	9-2-21	9-2-21	
p-Isopropyltoluene	ND	0.0010	EPA 8260D	9-2-21	9-2-21	
1,4-Dichlorobenzene	ND	0.0010	EPA 8260D	9-2-21	9-2-21	
1,2-Dichlorobenzene	ND	0.0010	EPA 8260D	9-2-21	9-2-21	
n-Butylbenzene	ND	0.0010	EPA 8260D	9-2-21	9-2-21	
1,2-Dibromo-3-chloropropane	ND	0.0050	EPA 8260D	9-2-21	9-2-21	
1,2,4-Trichlorobenzene	ND	0.0010	EPA 8260D	9-2-21	9-2-21	
Hexachlorobutadiene	ND	0.0050	EPA 8260D	9-2-21	9-2-21	
Naphthalene	ND	0.0050	EPA 8260D	9-2-21	9-2-21	
1,2,3-Trichlorobenzene	ND	0.0010	EPA 8260D	9-2-21	9-2-21	
<i>Surrogate:</i>	<i>Percent Recovery</i>	<i>Control Limits</i>				
<i>Dibromofluoromethane</i>	<i>99</i>	<i>74-131</i>				
<i>Toluene-d8</i>	<i>102</i>	<i>78-128</i>				
<i>4-Bromofluorobenzene</i>	<i>105</i>	<i>71-130</i>				



OnSite Environmental, Inc. 14648 NE 95th Street, Redmond, WA 98052 (425) 883-3881

This report pertains to the samples analyzed in accordance with the chain of custody, and is intended only for the use of the individual or company to whom it is addressed.

Date of Report: September 14, 2021
 Samples Submitted: September 1, 2021
 Laboratory Reference: 2109-015
 Project: 2021-054B

**VOLATILE ORGANICS EPA 8260D
 QUALITY CONTROL**

Matrix: Soil
 Units: mg/kg

Analyte	Result		Spike Level		Percent Recovery		Recovery	RPD	RPD	Flags
					Recovery	Limits	Limit			
SPIKE BLANKS										
Laboratory ID:	SB0902S1									
	SB	SBD	SB	SBD	SB	SBD				
1,1-Dichloroethene	0.0516	0.0507	0.0500	0.0500	103	101	71-131	2	19	
Benzene	0.0519	0.0515	0.0500	0.0500	104	103	73-124	1	18	
Trichloroethene	0.0569	0.0574	0.0500	0.0500	114	115	79-130	1	18	
Toluene	0.0517	0.0519	0.0500	0.0500	103	104	76-123	0	18	
Chlorobenzene	0.0504	0.0505	0.0500	0.0500	101	101	78-122	0	18	
Surrogate:										
Dibromofluoromethane					99	96	74-131			
Toluene-d8					100	100	78-128			
4-Bromofluorobenzene					106	105	71-130			



Date of Report: September 14, 2021
 Samples Submitted: September 1, 2021
 Laboratory Reference: 2109-015
 Project: 2021-054B

VOLATILE ORGANICS EPA 8260D

page 1 of 2

Matrix: Water

Units: ug/L

Analyte	Result	PQL	Method	Date Prepared	Date Analyzed	Flags
Client ID:	SP1-GW					
Laboratory ID:	09-015-10					
Dichlorodifluoromethane	ND	0.43	EPA 8260D	9-2-21	9-2-21	
Chloromethane	ND	1.4	EPA 8260D	9-2-21	9-2-21	
Vinyl Chloride	ND	0.20	EPA 8260D	9-2-21	9-2-21	
Bromomethane	ND	0.20	EPA 8260D	9-2-21	9-2-21	
Chloroethane	ND	1.0	EPA 8260D	9-2-21	9-2-21	
Trichlorofluoromethane	ND	0.20	EPA 8260D	9-2-21	9-2-21	
1,1-Dichloroethene	ND	0.20	EPA 8260D	9-2-21	9-2-21	
Acetone	ND	5.0	EPA 8260D	9-2-21	9-2-21	
Iodomethane	ND	1.0	EPA 8260D	9-2-21	9-2-21	
Carbon Disulfide	ND	0.20	EPA 8260D	9-2-21	9-2-21	
Methylene Chloride	ND	1.0	EPA 8260D	9-2-21	9-2-21	
(trans) 1,2-Dichloroethene	ND	0.20	EPA 8260D	9-2-21	9-2-21	
Methyl t-Butyl Ether	ND	0.20	EPA 8260D	9-2-21	9-2-21	
1,1-Dichloroethane	ND	0.20	EPA 8260D	9-2-21	9-2-21	
Vinyl Acetate	ND	1.0	EPA 8260D	9-2-21	9-2-21	
2,2-Dichloropropane	ND	0.20	EPA 8260D	9-2-21	9-2-21	
(cis) 1,2-Dichloroethene	ND	0.20	EPA 8260D	9-2-21	9-2-21	
2-Butanone	ND	5.0	EPA 8260D	9-2-21	9-2-21	
Bromochloromethane	ND	0.20	EPA 8260D	9-2-21	9-2-21	
Chloroform	ND	0.20	EPA 8260D	9-2-21	9-2-21	
1,1,1-Trichloroethane	ND	0.20	EPA 8260D	9-2-21	9-2-21	
Carbon Tetrachloride	ND	0.20	EPA 8260D	9-2-21	9-2-21	
1,1-Dichloropropene	ND	0.20	EPA 8260D	9-2-21	9-2-21	
Benzene	ND	0.20	EPA 8260D	9-2-21	9-2-21	
1,2-Dichloroethane	ND	0.20	EPA 8260D	9-2-21	9-2-21	
Trichloroethene	ND	0.20	EPA 8260D	9-2-21	9-2-21	
1,2-Dichloropropane	ND	0.20	EPA 8260D	9-2-21	9-2-21	
Dibromomethane	ND	0.20	EPA 8260D	9-2-21	9-2-21	
Bromodichloromethane	ND	0.20	EPA 8260D	9-2-21	9-2-21	
2-Chloroethyl Vinyl Ether	ND	1.0	EPA 8260D	9-2-21	9-2-21	
(cis) 1,3-Dichloropropene	ND	0.20	EPA 8260D	9-2-21	9-2-21	
Methyl Isobutyl Ketone	ND	2.0	EPA 8260D	9-2-21	9-2-21	
Toluene	ND	1.0	EPA 8260D	9-2-21	9-2-21	
(trans) 1,3-Dichloropropene	ND	0.20	EPA 8260D	9-2-21	9-2-21	



OnSite Environmental, Inc. 14648 NE 95th Street, Redmond, WA 98052 (425) 883-3881

This report pertains to the samples analyzed in accordance with the chain of custody, and is intended only for the use of the individual or company to whom it is addressed.

Date of Report: September 14, 2021
 Samples Submitted: September 1, 2021
 Laboratory Reference: 2109-015
 Project: 2021-054B

VOLATILE ORGANICS EPA 8260D

page 2 of 2

Analyte	Result	PQL	Method	Date Prepared	Date Analyzed	Flags
Client ID:	SP1-GW					
Laboratory ID:	09-015-10					
1,1,2-Trichloroethane	ND	0.20	EPA 8260D	9-2-21	9-2-21	
Tetrachloroethene	ND	0.20	EPA 8260D	9-2-21	9-2-21	
1,3-Dichloropropane	ND	0.20	EPA 8260D	9-2-21	9-2-21	
2-Hexanone	ND	2.0	EPA 8260D	9-2-21	9-2-21	
Dibromochloromethane	ND	0.20	EPA 8260D	9-2-21	9-2-21	
1,2-Dibromoethane	ND	0.20	EPA 8260D	9-2-21	9-2-21	
Chlorobenzene	ND	0.20	EPA 8260D	9-2-21	9-2-21	
1,1,1,2-Tetrachloroethane	ND	0.20	EPA 8260D	9-2-21	9-2-21	
Ethylbenzene	ND	0.20	EPA 8260D	9-2-21	9-2-21	
m,p-Xylene	ND	0.40	EPA 8260D	9-2-21	9-2-21	
o-Xylene	ND	0.20	EPA 8260D	9-2-21	9-2-21	
Styrene	ND	0.20	EPA 8260D	9-2-21	9-2-21	
Bromoform	ND	1.0	EPA 8260D	9-2-21	9-2-21	
Isopropylbenzene	ND	0.20	EPA 8260D	9-2-21	9-2-21	
Bromobenzene	ND	0.20	EPA 8260D	9-2-21	9-2-21	
1,1,2,2-Tetrachloroethane	ND	0.20	EPA 8260D	9-2-21	9-2-21	
1,2,3-Trichloropropane	ND	0.31	EPA 8260D	9-2-21	9-2-21	
n-Propylbenzene	ND	0.20	EPA 8260D	9-2-21	9-2-21	
2-Chlorotoluene	ND	0.20	EPA 8260D	9-2-21	9-2-21	
4-Chlorotoluene	ND	0.20	EPA 8260D	9-2-21	9-2-21	
1,3,5-Trimethylbenzene	ND	0.20	EPA 8260D	9-2-21	9-2-21	
tert-Butylbenzene	ND	0.20	EPA 8260D	9-2-21	9-2-21	
1,2,4-Trimethylbenzene	ND	0.20	EPA 8260D	9-2-21	9-2-21	
sec-Butylbenzene	ND	0.20	EPA 8260D	9-2-21	9-2-21	
1,3-Dichlorobenzene	ND	0.20	EPA 8260D	9-2-21	9-2-21	
p-Isopropyltoluene	ND	0.20	EPA 8260D	9-2-21	9-2-21	
1,4-Dichlorobenzene	ND	0.20	EPA 8260D	9-2-21	9-2-21	
1,2-Dichlorobenzene	ND	0.20	EPA 8260D	9-2-21	9-2-21	
n-Butylbenzene	ND	0.20	EPA 8260D	9-2-21	9-2-21	
1,2-Dibromo-3-chloropropane	ND	1.4	EPA 8260D	9-2-21	9-2-21	
1,2,4-Trichlorobenzene	ND	0.20	EPA 8260D	9-2-21	9-2-21	
Hexachlorobutadiene	ND	1.0	EPA 8260D	9-2-21	9-2-21	
Naphthalene	ND	1.4	EPA 8260D	9-2-21	9-2-21	
1,2,3-Trichlorobenzene	ND	0.28	EPA 8260D	9-2-21	9-2-21	
Surrogate:	Percent Recovery	Control Limits				
Dibromofluoromethane	100	75-127				
Toluene-d8	98	80-127				
4-Bromofluorobenzene	97	78-125				



OnSite Environmental, Inc. 14648 NE 95th Street, Redmond, WA 98052 (425) 883-3881

This report pertains to the samples analyzed in accordance with the chain of custody, and is intended only for the use of the individual or company to whom it is addressed.

Date of Report: September 14, 2021
 Samples Submitted: September 1, 2021
 Laboratory Reference: 2109-015
 Project: 2021-054B

VOLATILE ORGANICS EPA 8260D
 page 1 of 2

Matrix: Water

Units: ug/L

Analyte	Result	PQL	Method	Date Prepared	Date Analyzed	Flags
Client ID:	SP2-GW					
Laboratory ID:	09-015-18					
Dichlorodifluoromethane	ND	0.43	EPA 8260D	9-2-21	9-2-21	
Chloromethane	ND	1.4	EPA 8260D	9-2-21	9-2-21	
Vinyl Chloride	ND	0.20	EPA 8260D	9-2-21	9-2-21	
Bromomethane	ND	0.20	EPA 8260D	9-2-21	9-2-21	
Chloroethane	ND	1.0	EPA 8260D	9-2-21	9-2-21	
Trichlorofluoromethane	ND	0.20	EPA 8260D	9-2-21	9-2-21	
1,1-Dichloroethene	ND	0.20	EPA 8260D	9-2-21	9-2-21	
Acetone	ND	5.0	EPA 8260D	9-2-21	9-2-21	
Iodomethane	ND	1.0	EPA 8260D	9-2-21	9-2-21	
Carbon Disulfide	ND	0.20	EPA 8260D	9-2-21	9-2-21	
Methylene Chloride	ND	1.0	EPA 8260D	9-2-21	9-2-21	
(trans) 1,2-Dichloroethene	ND	0.20	EPA 8260D	9-2-21	9-2-21	
Methyl t-Butyl Ether	ND	0.20	EPA 8260D	9-2-21	9-2-21	
1,1-Dichloroethane	ND	0.20	EPA 8260D	9-2-21	9-2-21	
Vinyl Acetate	ND	1.0	EPA 8260D	9-2-21	9-2-21	
2,2-Dichloropropane	ND	0.20	EPA 8260D	9-2-21	9-2-21	
(cis) 1,2-Dichloroethene	ND	0.20	EPA 8260D	9-2-21	9-2-21	
2-Butanone	ND	5.0	EPA 8260D	9-2-21	9-2-21	
Bromochloromethane	ND	0.20	EPA 8260D	9-2-21	9-2-21	
Chloroform	ND	0.20	EPA 8260D	9-2-21	9-2-21	
1,1,1-Trichloroethane	ND	0.20	EPA 8260D	9-2-21	9-2-21	
Carbon Tetrachloride	ND	0.20	EPA 8260D	9-2-21	9-2-21	
1,1-Dichloropropene	ND	0.20	EPA 8260D	9-2-21	9-2-21	
Benzene	ND	0.20	EPA 8260D	9-2-21	9-2-21	
1,2-Dichloroethane	ND	0.20	EPA 8260D	9-2-21	9-2-21	
Trichloroethene	ND	0.20	EPA 8260D	9-2-21	9-2-21	
1,2-Dichloropropane	ND	0.20	EPA 8260D	9-2-21	9-2-21	
Dibromomethane	ND	0.20	EPA 8260D	9-2-21	9-2-21	
Bromodichloromethane	ND	0.20	EPA 8260D	9-2-21	9-2-21	
2-Chloroethyl Vinyl Ether	ND	1.0	EPA 8260D	9-2-21	9-2-21	
(cis) 1,3-Dichloropropene	ND	0.20	EPA 8260D	9-2-21	9-2-21	
Methyl Isobutyl Ketone	ND	2.0	EPA 8260D	9-2-21	9-2-21	
Toluene	ND	1.0	EPA 8260D	9-2-21	9-2-21	
(trans) 1,3-Dichloropropene	ND	0.20	EPA 8260D	9-2-21	9-2-21	



Date of Report: September 14, 2021
 Samples Submitted: September 1, 2021
 Laboratory Reference: 2109-015
 Project: 2021-054B

VOLATILE ORGANICS EPA 8260D
 page 2 of 2

Analyte	Result	PQL	Method	Date Prepared	Date Analyzed	Flags
Client ID:	SP2-GW					
Laboratory ID:	09-015-18					
1,1,2-Trichloroethane	ND	0.20	EPA 8260D	9-2-21	9-2-21	
Tetrachloroethene	ND	0.20	EPA 8260D	9-2-21	9-2-21	
1,3-Dichloropropane	ND	0.20	EPA 8260D	9-2-21	9-2-21	
2-Hexanone	ND	2.0	EPA 8260D	9-2-21	9-2-21	
Dibromochloromethane	ND	0.20	EPA 8260D	9-2-21	9-2-21	
1,2-Dibromoethane	ND	0.20	EPA 8260D	9-2-21	9-2-21	
Chlorobenzene	ND	0.20	EPA 8260D	9-2-21	9-2-21	
1,1,1,2-Tetrachloroethane	ND	0.20	EPA 8260D	9-2-21	9-2-21	
Ethylbenzene	ND	0.20	EPA 8260D	9-2-21	9-2-21	
m,p-Xylene	ND	0.40	EPA 8260D	9-2-21	9-2-21	
o-Xylene	ND	0.20	EPA 8260D	9-2-21	9-2-21	
Styrene	ND	0.20	EPA 8260D	9-2-21	9-2-21	
Bromoform	ND	1.0	EPA 8260D	9-2-21	9-2-21	
Isopropylbenzene	ND	0.20	EPA 8260D	9-2-21	9-2-21	
Bromobenzene	ND	0.20	EPA 8260D	9-2-21	9-2-21	
1,1,2,2-Tetrachloroethane	ND	0.20	EPA 8260D	9-2-21	9-2-21	
1,2,3-Trichloropropane	ND	0.31	EPA 8260D	9-2-21	9-2-21	
n-Propylbenzene	ND	0.20	EPA 8260D	9-2-21	9-2-21	
2-Chlorotoluene	ND	0.20	EPA 8260D	9-2-21	9-2-21	
4-Chlorotoluene	ND	0.20	EPA 8260D	9-2-21	9-2-21	
1,3,5-Trimethylbenzene	ND	0.20	EPA 8260D	9-2-21	9-2-21	
tert-Butylbenzene	ND	0.20	EPA 8260D	9-2-21	9-2-21	
1,2,4-Trimethylbenzene	ND	0.20	EPA 8260D	9-2-21	9-2-21	
sec-Butylbenzene	ND	0.20	EPA 8260D	9-2-21	9-2-21	
1,3-Dichlorobenzene	ND	0.20	EPA 8260D	9-2-21	9-2-21	
p-Isopropyltoluene	ND	0.20	EPA 8260D	9-2-21	9-2-21	
1,4-Dichlorobenzene	ND	0.20	EPA 8260D	9-2-21	9-2-21	
1,2-Dichlorobenzene	ND	0.20	EPA 8260D	9-2-21	9-2-21	
n-Butylbenzene	ND	0.20	EPA 8260D	9-2-21	9-2-21	
1,2-Dibromo-3-chloropropane	ND	1.4	EPA 8260D	9-2-21	9-2-21	
1,2,4-Trichlorobenzene	ND	0.20	EPA 8260D	9-2-21	9-2-21	
Hexachlorobutadiene	ND	1.0	EPA 8260D	9-2-21	9-2-21	
Naphthalene	ND	1.4	EPA 8260D	9-2-21	9-2-21	
1,2,3-Trichlorobenzene	ND	0.28	EPA 8260D	9-2-21	9-2-21	
Surrogate:	Percent Recovery	Control Limits				
Dibromofluoromethane	100	75-127				
Toluene-d8	100	80-127				
4-Bromofluorobenzene	97	78-125				



Date of Report: September 14, 2021
 Samples Submitted: September 1, 2021
 Laboratory Reference: 2109-015
 Project: 2021-054B

VOLATILE ORGANICS EPA 8260D

page 1 of 2

Matrix: Water

Units: ug/L

Analyte	Result	PQL	Method	Date Prepared	Date Analyzed	Flags
Client ID:	SP7-GW					
Laboratory ID:	09-015-54					
Dichlorodifluoromethane	ND	0.43	EPA 8260D	9-2-21	9-2-21	
Chloromethane	ND	1.4	EPA 8260D	9-2-21	9-2-21	
Vinyl Chloride	ND	0.20	EPA 8260D	9-2-21	9-2-21	
Bromomethane	ND	0.20	EPA 8260D	9-2-21	9-2-21	
Chloroethane	ND	1.0	EPA 8260D	9-2-21	9-2-21	
Trichlorofluoromethane	ND	0.20	EPA 8260D	9-2-21	9-2-21	
1,1-Dichloroethene	ND	0.20	EPA 8260D	9-2-21	9-2-21	
Acetone	ND	5.0	EPA 8260D	9-2-21	9-2-21	
Iodomethane	ND	1.0	EPA 8260D	9-2-21	9-2-21	
Carbon Disulfide	ND	0.20	EPA 8260D	9-2-21	9-2-21	
Methylene Chloride	ND	1.0	EPA 8260D	9-2-21	9-2-21	
(trans) 1,2-Dichloroethene	ND	0.20	EPA 8260D	9-2-21	9-2-21	
Methyl t-Butyl Ether	ND	0.20	EPA 8260D	9-2-21	9-2-21	
1,1-Dichloroethane	ND	0.20	EPA 8260D	9-2-21	9-2-21	
Vinyl Acetate	ND	1.0	EPA 8260D	9-2-21	9-2-21	
2,2-Dichloropropane	ND	0.20	EPA 8260D	9-2-21	9-2-21	
(cis) 1,2-Dichloroethene	ND	0.20	EPA 8260D	9-2-21	9-2-21	
2-Butanone	ND	5.0	EPA 8260D	9-2-21	9-2-21	
Bromochloromethane	ND	0.20	EPA 8260D	9-2-21	9-2-21	
Chloroform	ND	0.20	EPA 8260D	9-2-21	9-2-21	
1,1,1-Trichloroethane	ND	0.20	EPA 8260D	9-2-21	9-2-21	
Carbon Tetrachloride	ND	0.20	EPA 8260D	9-2-21	9-2-21	
1,1-Dichloropropene	ND	0.20	EPA 8260D	9-2-21	9-2-21	
Benzene	ND	0.20	EPA 8260D	9-2-21	9-2-21	
1,2-Dichloroethane	ND	0.20	EPA 8260D	9-2-21	9-2-21	
Trichloroethene	ND	0.20	EPA 8260D	9-2-21	9-2-21	
1,2-Dichloropropane	ND	0.20	EPA 8260D	9-2-21	9-2-21	
Dibromomethane	ND	0.20	EPA 8260D	9-2-21	9-2-21	
Bromodichloromethane	ND	0.20	EPA 8260D	9-2-21	9-2-21	
2-Chloroethyl Vinyl Ether	ND	1.0	EPA 8260D	9-2-21	9-2-21	
(cis) 1,3-Dichloropropene	ND	0.20	EPA 8260D	9-2-21	9-2-21	
Methyl Isobutyl Ketone	ND	2.0	EPA 8260D	9-2-21	9-2-21	
Toluene	ND	1.0	EPA 8260D	9-2-21	9-2-21	
(trans) 1,3-Dichloropropene	ND	0.20	EPA 8260D	9-2-21	9-2-21	



OnSite Environmental, Inc. 14648 NE 95th Street, Redmond, WA 98052 (425) 883-3881

This report pertains to the samples analyzed in accordance with the chain of custody, and is intended only for the use of the individual or company to whom it is addressed.

Date of Report: September 14, 2021
 Samples Submitted: September 1, 2021
 Laboratory Reference: 2109-015
 Project: 2021-054B

VOLATILE ORGANICS EPA 8260D

page 2 of 2

Analyte	Result	PQL	Method	Date Prepared	Date Analyzed	Flags
Client ID:	SP7-GW					
Laboratory ID:	09-015-54					
1,1,2-Trichloroethane	ND	0.20	EPA 8260D	9-2-21	9-2-21	
Tetrachloroethene	ND	0.20	EPA 8260D	9-2-21	9-2-21	
1,3-Dichloropropane	ND	0.20	EPA 8260D	9-2-21	9-2-21	
2-Hexanone	ND	2.0	EPA 8260D	9-2-21	9-2-21	
Dibromochloromethane	ND	0.20	EPA 8260D	9-2-21	9-2-21	
1,2-Dibromoethane	ND	0.20	EPA 8260D	9-2-21	9-2-21	
Chlorobenzene	ND	0.20	EPA 8260D	9-2-21	9-2-21	
1,1,1,2-Tetrachloroethane	ND	0.20	EPA 8260D	9-2-21	9-2-21	
Ethylbenzene	ND	0.20	EPA 8260D	9-2-21	9-2-21	
m,p-Xylene	ND	0.40	EPA 8260D	9-2-21	9-2-21	
o-Xylene	ND	0.20	EPA 8260D	9-2-21	9-2-21	
Styrene	ND	0.20	EPA 8260D	9-2-21	9-2-21	
Bromoform	ND	1.0	EPA 8260D	9-2-21	9-2-21	
Isopropylbenzene	ND	0.20	EPA 8260D	9-2-21	9-2-21	
Bromobenzene	ND	0.20	EPA 8260D	9-2-21	9-2-21	
1,1,2,2-Tetrachloroethane	ND	0.20	EPA 8260D	9-2-21	9-2-21	
1,2,3-Trichloropropane	ND	0.31	EPA 8260D	9-2-21	9-2-21	
n-Propylbenzene	ND	0.20	EPA 8260D	9-2-21	9-2-21	
2-Chlorotoluene	ND	0.20	EPA 8260D	9-2-21	9-2-21	
4-Chlorotoluene	ND	0.20	EPA 8260D	9-2-21	9-2-21	
1,3,5-Trimethylbenzene	ND	0.20	EPA 8260D	9-2-21	9-2-21	
tert-Butylbenzene	ND	0.20	EPA 8260D	9-2-21	9-2-21	
1,2,4-Trimethylbenzene	ND	0.20	EPA 8260D	9-2-21	9-2-21	
sec-Butylbenzene	ND	0.20	EPA 8260D	9-2-21	9-2-21	
1,3-Dichlorobenzene	ND	0.20	EPA 8260D	9-2-21	9-2-21	
p-Isopropyltoluene	ND	0.20	EPA 8260D	9-2-21	9-2-21	
1,4-Dichlorobenzene	ND	0.20	EPA 8260D	9-2-21	9-2-21	
1,2-Dichlorobenzene	ND	0.20	EPA 8260D	9-2-21	9-2-21	
n-Butylbenzene	ND	0.20	EPA 8260D	9-2-21	9-2-21	
1,2-Dibromo-3-chloropropane	ND	1.4	EPA 8260D	9-2-21	9-2-21	
1,2,4-Trichlorobenzene	ND	0.20	EPA 8260D	9-2-21	9-2-21	
Hexachlorobutadiene	ND	1.0	EPA 8260D	9-2-21	9-2-21	
Naphthalene	ND	1.4	EPA 8260D	9-2-21	9-2-21	
1,2,3-Trichlorobenzene	ND	0.28	EPA 8260D	9-2-21	9-2-21	
Surrogate:	Percent Recovery	Control Limits				
Dibromofluoromethane	99	75-127				
Toluene-d8	100	80-127				
4-Bromofluorobenzene	98	78-125				



OnSite Environmental, Inc. 14648 NE 95th Street, Redmond, WA 98052 (425) 883-3881

This report pertains to the samples analyzed in accordance with the chain of custody, and is intended only for the use of the individual or company to whom it is addressed.

Date of Report: September 14, 2021
 Samples Submitted: September 1, 2021
 Laboratory Reference: 2109-015
 Project: 2021-054B

**VOLATILE ORGANICS EPA 8260D
 QUALITY CONTROL**

page 1 of 2

Matrix: Water

Units: ug/L

Analyte	Result	PQL	Method	Date Prepared	Date Analyzed	Flags
METHOD BLANK						
Laboratory ID:	MB0902W1					
Dichlorodifluoromethane	ND	0.43	EPA 8260D	9-2-21	9-2-21	
Chloromethane	ND	1.4	EPA 8260D	9-2-21	9-2-21	
Vinyl Chloride	ND	0.20	EPA 8260D	9-2-21	9-2-21	
Bromomethane	ND	0.20	EPA 8260D	9-2-21	9-2-21	
Chloroethane	ND	1.0	EPA 8260D	9-2-21	9-2-21	
Trichlorofluoromethane	ND	0.20	EPA 8260D	9-2-21	9-2-21	
1,1-Dichloroethene	ND	0.20	EPA 8260D	9-2-21	9-2-21	
Acetone	ND	5.0	EPA 8260D	9-2-21	9-2-21	
Iodomethane	ND	1.0	EPA 8260D	9-2-21	9-2-21	
Carbon Disulfide	ND	0.20	EPA 8260D	9-2-21	9-2-21	
Methylene Chloride	ND	1.0	EPA 8260D	9-2-21	9-2-21	
(trans) 1,2-Dichloroethene	ND	0.20	EPA 8260D	9-2-21	9-2-21	
Methyl t-Butyl Ether	ND	0.20	EPA 8260D	9-2-21	9-2-21	
1,1-Dichloroethane	ND	0.20	EPA 8260D	9-2-21	9-2-21	
Vinyl Acetate	ND	1.0	EPA 8260D	9-2-21	9-2-21	
2,2-Dichloropropane	ND	0.20	EPA 8260D	9-2-21	9-2-21	
(cis) 1,2-Dichloroethene	ND	0.20	EPA 8260D	9-2-21	9-2-21	
2-Butanone	ND	5.0	EPA 8260D	9-2-21	9-2-21	
Bromochloromethane	ND	0.20	EPA 8260D	9-2-21	9-2-21	
Chloroform	ND	0.20	EPA 8260D	9-2-21	9-2-21	
1,1,1-Trichloroethane	ND	0.20	EPA 8260D	9-2-21	9-2-21	
Carbon Tetrachloride	ND	0.20	EPA 8260D	9-2-21	9-2-21	
1,1-Dichloropropene	ND	0.20	EPA 8260D	9-2-21	9-2-21	
Benzene	ND	0.20	EPA 8260D	9-2-21	9-2-21	
1,2-Dichloroethane	ND	0.20	EPA 8260D	9-2-21	9-2-21	
Trichloroethene	ND	0.20	EPA 8260D	9-2-21	9-2-21	
1,2-Dichloropropane	ND	0.20	EPA 8260D	9-2-21	9-2-21	
Dibromomethane	ND	0.20	EPA 8260D	9-2-21	9-2-21	
Bromodichloromethane	ND	0.20	EPA 8260D	9-2-21	9-2-21	
2-Chloroethyl Vinyl Ether	ND	1.0	EPA 8260D	9-2-21	9-2-21	
(cis) 1,3-Dichloropropene	ND	0.20	EPA 8260D	9-2-21	9-2-21	
Methyl Isobutyl Ketone	ND	2.0	EPA 8260D	9-2-21	9-2-21	
Toluene	ND	1.0	EPA 8260D	9-2-21	9-2-21	
(trans) 1,3-Dichloropropene	ND	0.20	EPA 8260D	9-2-21	9-2-21	



OnSite Environmental, Inc. 14648 NE 95th Street, Redmond, WA 98052 (425) 883-3881

This report pertains to the samples analyzed in accordance with the chain of custody, and is intended only for the use of the individual or company to whom it is addressed.

Date of Report: September 14, 2021
 Samples Submitted: September 1, 2021
 Laboratory Reference: 2109-015
 Project: 2021-054B

**VOLATILE ORGANICS EPA 8260D
 QUALITY CONTROL**

page 2 of 2

Analyte	Result	PQL	Method	Date Prepared	Date Analyzed	Flags
METHOD BLANK						
Laboratory ID:	MB0902W1					
1,1,2-Trichloroethane	ND	0.20	EPA 8260D	9-2-21	9-2-21	
Tetrachloroethene	ND	0.20	EPA 8260D	9-2-21	9-2-21	
1,3-Dichloropropane	ND	0.20	EPA 8260D	9-2-21	9-2-21	
2-Hexanone	ND	2.0	EPA 8260D	9-2-21	9-2-21	
Dibromochloromethane	ND	0.20	EPA 8260D	9-2-21	9-2-21	
1,2-Dibromoethane	ND	0.20	EPA 8260D	9-2-21	9-2-21	
Chlorobenzene	ND	0.20	EPA 8260D	9-2-21	9-2-21	
1,1,1,2-Tetrachloroethane	ND	0.20	EPA 8260D	9-2-21	9-2-21	
Ethylbenzene	ND	0.20	EPA 8260D	9-2-21	9-2-21	
m,p-Xylene	ND	0.40	EPA 8260D	9-2-21	9-2-21	
o-Xylene	ND	0.20	EPA 8260D	9-2-21	9-2-21	
Styrene	ND	0.20	EPA 8260D	9-2-21	9-2-21	
Bromoform	ND	1.0	EPA 8260D	9-2-21	9-2-21	
Isopropylbenzene	ND	0.20	EPA 8260D	9-2-21	9-2-21	
Bromobenzene	ND	0.20	EPA 8260D	9-2-21	9-2-21	
1,1,2,2-Tetrachloroethane	ND	0.20	EPA 8260D	9-2-21	9-2-21	
1,2,3-Trichloropropane	ND	0.31	EPA 8260D	9-2-21	9-2-21	
n-Propylbenzene	ND	0.20	EPA 8260D	9-2-21	9-2-21	
2-Chlorotoluene	ND	0.20	EPA 8260D	9-2-21	9-2-21	
4-Chlorotoluene	ND	0.20	EPA 8260D	9-2-21	9-2-21	
1,3,5-Trimethylbenzene	ND	0.20	EPA 8260D	9-2-21	9-2-21	
tert-Butylbenzene	ND	0.20	EPA 8260D	9-2-21	9-2-21	
1,2,4-Trimethylbenzene	ND	0.20	EPA 8260D	9-2-21	9-2-21	
sec-Butylbenzene	ND	0.20	EPA 8260D	9-2-21	9-2-21	
1,3-Dichlorobenzene	ND	0.20	EPA 8260D	9-2-21	9-2-21	
p-Isopropyltoluene	ND	0.20	EPA 8260D	9-2-21	9-2-21	
1,4-Dichlorobenzene	ND	0.20	EPA 8260D	9-2-21	9-2-21	
1,2-Dichlorobenzene	ND	0.20	EPA 8260D	9-2-21	9-2-21	
n-Butylbenzene	ND	0.20	EPA 8260D	9-2-21	9-2-21	
1,2-Dibromo-3-chloropropane	ND	1.4	EPA 8260D	9-2-21	9-2-21	
1,2,4-Trichlorobenzene	ND	0.20	EPA 8260D	9-2-21	9-2-21	
Hexachlorobutadiene	ND	1.0	EPA 8260D	9-2-21	9-2-21	
Naphthalene	ND	1.4	EPA 8260D	9-2-21	9-2-21	
1,2,3-Trichlorobenzene	ND	0.28	EPA 8260D	9-2-21	9-2-21	
<i>Surrogate:</i>	<i>Percent Recovery</i>	<i>Control Limits</i>				
<i>Dibromofluoromethane</i>	<i>100</i>	<i>75-127</i>				
<i>Toluene-d8</i>	<i>99</i>	<i>80-127</i>				
<i>4-Bromofluorobenzene</i>	<i>94</i>	<i>78-125</i>				



OnSite Environmental, Inc. 14648 NE 95th Street, Redmond, WA 98052 (425) 883-3881

This report pertains to the samples analyzed in accordance with the chain of custody, and is intended only for the use of the individual or company to whom it is addressed.

Date of Report: September 14, 2021
 Samples Submitted: September 1, 2021
 Laboratory Reference: 2109-015
 Project: 2021-054B

**VOLATILE ORGANICS EPA 8260D
 QUALITY CONTROL**

Matrix: Water

Units: ug/L

Analyte	Result		Spike Level		Percent		Recovery	RPD		
					Recovery		Limits	RPD	Limit	Flags
SPIKE BLANKS										
Laboratory ID:	SB0902W1									
	SB	SBD	SB	SBD	SB	SBD				
1,1-Dichloroethene	10.2	10.2	10.0	10.0	102	102	78-124	0	19	
Benzene	10.5	10.7	10.0	10.0	105	107	80-119	2	16	
Trichloroethene	10.5	10.9	10.0	10.0	105	109	80-121	4	18	
Toluene	10.4	10.7	10.0	10.0	104	107	80-117	3	18	
Chlorobenzene	9.63	9.95	10.0	10.0	96	100	80-117	3	17	
Surrogate:										
Dibromofluoromethane					102	101	75-127			
Toluene-d8					101	100	80-127			
4-Bromofluorobenzene					101	100	78-125			



Date of Report: September 14, 2021
 Samples Submitted: September 1, 2021
 Laboratory Reference: 2109-015
 Project: 2021-054B

**1,2-DIBROMOETHANE (EDB)
 EPA 8011**

Matrix: Water
 Units: ug/L (ppb)

Analyte	Result	PQL	Method	Date Prepared	Date Analyzed	Flags
Client ID:	SP1-GW					
Laboratory ID:	09-015-10					
EDB	ND	0.010	EPA 8011	9-9-21	9-9-21	
<i>Surrogate:</i>	<i>Percent Recovery</i>	<i>Control Limits</i>				
TCMX	143	25-156				
Client ID:	SP2-GW					
Laboratory ID:	09-015-18					
EDB	ND	0.010	EPA 8011	9-9-21	9-9-21	
<i>Surrogate:</i>	<i>Percent Recovery</i>	<i>Control Limits</i>				
TCMX	115	25-156				
Client ID:	SP7-GW					
Laboratory ID:	09-015-54					
EDB	ND	0.0095	EPA 8011	9-9-21	9-9-21	
<i>Surrogate:</i>	<i>Percent Recovery</i>	<i>Control Limits</i>				
TCMX	116	25-156				



Date of Report: September 14, 2021
 Samples Submitted: September 1, 2021
 Laboratory Reference: 2109-015
 Project: 2021-054B

**1,2-DIBROMOETHANE (EDB)
 EPA 8011
 QUALITY CONTROL**

Matrix: Water
 Units: ug/L (ppb)

Analyte	Result	PQL	Method	Date Prepared	Date Analyzed	Flags
METHOD BLANK						
Laboratory ID:	MB0909W1					
EDB	ND	0.010	EPA 8011	9-9-21	9-9-21	
<i>Surrogate:</i>	<i>Percent Recovery</i>	<i>Control Limits</i>				
<i>TCMX</i>	<i>150</i>	<i>25-156</i>				

Analyte	Result		Spike Level		Source Result	Percent Recovery		Recovery Limits	RPD	RPD Limit	Flags
SPIKE BLANKS											
Laboratory ID:	SB0909W1										
	SB	SBD	SB	SBD		SB	SBD				
EDB	0.0966	0.102	0.100	0.100	N/A	97	102	69-131	5	15	
DBCP	0.112	0.116	0.100	0.100	N/A	112	116	65-126	4	15	
Surrogate:											
TCMX						144	138	25-156			



Date of Report: September 14, 2021
 Samples Submitted: September 1, 2021
 Laboratory Reference: 2109-015
 Project: 2021-054B

**TOTAL METALS
 EPA 6010D**

Matrix: Soil
 Units: mg/Kg (ppm)

Analyte	Result	PQL	Method	Date Prepared	Date Analyzed	Flags
Client ID:	SP1-3-4					
Laboratory ID:	09-015-01					
Cadmium	ND	0.64	EPA 6010D	9-2-21	9-2-21	
Lead	ND	6.4	EPA 6010D	9-2-21	9-2-21	

Client ID:	SP2-4-5					
Laboratory ID:	09-015-11					
Cadmium	ND	0.56	EPA 6010D	9-2-21	9-2-21	
Lead	ND	5.6	EPA 6010D	9-2-21	9-2-21	

Client ID:	SP3-4-5					
Laboratory ID:	09-015-19					
Cadmium	ND	0.57	EPA 6010D	9-2-21	9-2-21	
Lead	ND	5.7	EPA 6010D	9-2-21	9-2-21	

Client ID:	SP4-3-4					
Laboratory ID:	09-015-24					
Cadmium	ND	0.60	EPA 6010D	9-2-21	9-2-21	
Lead	270	6.0	EPA 6010D	9-2-21	9-2-21	

Client ID:	SP7-4-5					
Laboratory ID:	09-015-45					
Cadmium	ND	0.61	EPA 6010D	9-2-21	9-2-21	
Lead	ND	6.1	EPA 6010D	9-2-21	9-2-21	



Date of Report: September 14, 2021
 Samples Submitted: September 1, 2021
 Laboratory Reference: 2109-015
 Project: 2021-054B

**TOTAL METALS
 EPA 6010D
 QUALITY CONTROL**

Matrix: Soil
 Units: mg/Kg (ppm)

Analyte	Result	PQL	Method	Date Prepared	Date Analyzed	Flags
METHOD BLANK						
Laboratory ID:	MB0902SM1					
Cadmium	ND	0.50	EPA 6010D	9-2-21	9-2-21	
Lead	ND	5.0	EPA 6010D	9-2-21	9-2-21	

Analyte	Result		Spike Level		Source	Percent	Recovery	RPD		
					Result	Recovery	Limits	RPD	Limit	Flags
DUPLICATE										
Laboratory ID:	09-017-03									
	ORIG	DUP								
Cadmium	ND	ND	NA	NA		NA	NA	NA	20	
Lead	10.5	10.3	NA	NA		NA	NA	1	20	

MATRIX SPIKES

Laboratory ID:	09-017-03									
	MS	MSD	MS	MSD		MS	MSD			
Cadmium	48.3	48.3	50.0	50.0	ND	97	97	75-125	0	20
Lead	280	279	250	250	10.5	108	107	75-125	0	20



Date of Report: September 14, 2021
 Samples Submitted: September 1, 2021
 Laboratory Reference: 2109-015
 Project: 2021-054B

TOTAL METALS
EPA 200.8/7470A

Matrix: Water
 Units: ug/L (ppb)

Analyte	Result	PQL	Method	Date Prepared	Date Analyzed	Flags
Client ID:	SP2-GW					
Laboratory ID:	09-015-18					
Arsenic	57	3.3	EPA 200.8	9-3-21	9-3-21	
Cadmium	ND	4.4	EPA 200.8	9-3-21	9-3-21	
Chromium	200	11	EPA 200.8	9-3-21	9-3-21	
Lead	160	1.1	EPA 200.8	9-3-21	9-3-21	
Mercury	0.52	0.50	EPA 7470A	9-9-21	9-9-21	



Date of Report: September 14, 2021
 Samples Submitted: September 1, 2021
 Laboratory Reference: 2109-015
 Project: 2021-054B

**TOTAL METALS
 EPA 200.8/7470A
 QUALITY CONTROL**

Matrix: Water
 Units: ug/L (ppb)

Analyte	Result	PQL	Method	Date Prepared	Date Analyzed	Flags
METHOD BLANK						
Laboratory ID:	MB0903WM1					
Arsenic	ND	3.3	EPA 200.8	9-3-21	9-3-21	
Cadmium	ND	4.4	EPA 200.8	9-3-21	9-3-21	
Chromium	ND	11	EPA 200.8	9-3-21	9-3-21	
Lead	ND	1.1	EPA 200.8	9-3-21	9-3-21	

Laboratory ID:	MB0909W1					
Mercury	ND	0.50	EPA 7470A	9-9-21	9-9-21	

Analyte	Result	Spike Level	Source Result	Percent Recovery	Recovery Limits	RPD	RPD Limit	Flags
DUPLICATE								
Laboratory ID:	08-267-02							
	ORIG	DUP						
Arsenic	ND	ND	NA	NA	NA	NA	20	
Cadmium	ND	ND	NA	NA	NA	NA	20	
Chromium	ND	ND	NA	NA	NA	NA	20	
Lead	ND	ND	NA	NA	NA	NA	20	

Laboratory ID:	09-015-18							
Mercury	0.515	0.640	NA	NA	NA	NA	22	20 C

MATRIX SPIKES

Laboratory ID:	08-267-02									
	MS	MSD	MS	MSD		MS	MSD			
Arsenic	108	108	111	111	ND	98	97	75-125	1	20
Cadmium	103	104	111	111	ND	93	94	75-125	1	20
Chromium	109	110	111	111	ND	98	99	75-125	1	20
Lead	105	107	111	111	ND	95	96	75-125	2	20

Laboratory ID:	09-015-18									
Mercury	12.6	13.4	12.5	12.5	0.515	97	103	75-125	6	20



Date of Report: September 14, 2021
 Samples Submitted: September 1, 2021
 Laboratory Reference: 2109-015
 Project: 2021-054B

TCLP METALS
EPA 1311/6010D/7470A

Matrix: TCLP Extract
 Units: mg/L (ppm)

Analyte	Result	PQL	Method	Date Prepared	Date Analyzed	Flags
Client ID:	SP3-4-5					
Laboratory ID:	09-015-19					
Arsenic	ND	0.40	EPA 6010D	9-8-21	9-8-21	
Barium	0.21	0.20	EPA 6010D	9-8-21	9-8-21	
Cadmium	ND	0.020	EPA 6010D	9-8-21	9-8-21	
Chromium	ND	0.020	EPA 6010D	9-8-21	9-8-21	
Lead	ND	0.20	EPA 6010D	9-8-21	9-8-21	
Mercury	ND	0.0050	EPA 7470A	9-9-21	9-9-21	
Selenium	ND	0.40	EPA 6010D	9-8-21	9-8-21	
Silver	ND	0.040	EPA 6010D	9-8-21	9-8-21	



Date of Report: September 14, 2021
 Samples Submitted: September 1, 2021
 Laboratory Reference: 2109-015
 Project: 2021-054B

TCLP METALS
EPA 1311/6010D/7470A
QUALITY CONTROL

Matrix: TCLP Extract
 Units: mg/L (ppm)

Analyte	Result	PQL	Method	Date Prepared	Date Analyzed	Flags
METHOD BLANK						
Laboratory ID:	MB0908TM1					
Arsenic	ND	0.40	EPA 6010D	9-8-21	9-8-21	
Barium	ND	0.20	EPA 6010D	9-8-21	9-8-21	
Cadmium	ND	0.020	EPA 6010D	9-8-21	9-8-21	
Chromium	ND	0.020	EPA 6010D	9-8-21	9-8-21	
Lead	ND	0.20	EPA 6010D	9-8-21	9-8-21	
Selenium	ND	0.40	EPA 6010D	9-8-21	9-8-21	
Silver	ND	0.040	EPA 6010D	9-8-21	9-8-21	

Laboratory ID:	MB0909T2					
Mercury	ND	0.0050	EPA 7470A	9-9-21	9-9-21	

Analyte	Result	Spike Level	Source Result	Percent Recovery	Recovery Limits	RPD	RPD Limit	Flags
DUPLICATE								
Laboratory ID:	09-015-19							
	ORIG	DUP						
Arsenic	ND	ND	NA	NA	NA	NA	20	
Barium	0.212	0.218	NA	NA	NA	3	20	
Cadmium	ND	ND	NA	NA	NA	NA	20	
Chromium	ND	ND	NA	NA	NA	NA	20	
Lead	ND	ND	NA	NA	NA	NA	20	
Selenium	ND	ND	NA	NA	NA	NA	20	
Silver	ND	ND	NA	NA	NA	NA	20	

Laboratory ID:	09-058-01							
Mercury	ND	ND	NA	NA	NA	NA	20	

MATRIX SPIKES

Laboratory ID:	09-015-19									
	MS	MSD	MS	MSD		MS	MSD			
Arsenic	3.75	3.89	4.00	4.00	ND	94	97	75-125	4	20
Barium	3.85	3.86	4.00	4.00	0.212	91	91	75-125	0	20
Cadmium	1.90	1.90	2.00	2.00	ND	95	95	75-125	0	20
Chromium	3.68	3.71	4.00	4.00	ND	92	93	75-125	1	20
Lead	9.77	9.85	10.0	10.0	ND	98	99	75-125	1	20
Selenium	4.08	4.17	4.00	4.00	ND	102	104	75-125	2	20
Silver	0.846	0.850	1.00	1.00	ND	85	85	75-125	0	20

Laboratory ID:	09-058-01									
Mercury	0.0495	0.0488	0.0500	0.0500	ND	99	98	75-125	1	20



OnSite Environmental, Inc. 14648 NE 95th Street, Redmond, WA 98052 (425) 883-3881

This report pertains to the samples analyzed in accordance with the chain of custody, and is intended only for the use of the individual or company to whom it is addressed.

Date of Report: September 14, 2021
 Samples Submitted: September 1, 2021
 Laboratory Reference: 2109-015
 Project: 2021-054B

DISSOLVED METALS
EPA 200.8/7470A

Matrix: Water
 Units: ug/L (ppb)

Analyte	Result	PQL	Method	Date Prepared	Date Analyzed	Flags
Client ID:	SP2-GW					
Laboratory ID:	09-015-18					
Arsenic	ND	3.0	EPA 200.8		9-3-21	
Cadmium	ND	4.0	EPA 200.8		9-3-21	
Chromium	ND	10	EPA 200.8		9-3-21	
Lead	ND	1.0	EPA 200.8		9-3-21	
Mercury	ND	0.50	EPA 7470A		9-9-21	

Client ID:	SP5-GW					
Laboratory ID:	09-015-35					
Arsenic	3.6	3.0	EPA 200.8		9-3-21	
Cadmium	ND	4.0	EPA 200.8		9-3-21	
Chromium	ND	10	EPA 200.8		9-3-21	
Lead	ND	1.0	EPA 200.8		9-3-21	
Mercury	ND	0.50	EPA 7470A		9-9-21	

Client ID:	SP6-GW					
Laboratory ID:	09-015-44					
Arsenic	ND	3.0	EPA 200.8		9-3-21	
Cadmium	ND	4.0	EPA 200.8		9-3-21	
Chromium	ND	10	EPA 200.8		9-3-21	
Lead	ND	1.0	EPA 200.8		9-3-21	
Mercury	ND	0.50	EPA 7470A		9-9-21	



Date of Report: September 14, 2021
 Samples Submitted: September 1, 2021
 Laboratory Reference: 2109-015
 Project: 2021-054B

**DISSOLVED METALS
 EPA 200.8/7470A
 QUALITY CONTROL**

Matrix: Water
 Units: ug/L (ppb)

Analyte	Result	PQL	Method	Date Prepared	Date Analyzed	Flags
METHOD BLANK						
Laboratory ID:	MB0804F1					
Arsenic	ND	3.0	EPA 200.8	8-4-21	9-3-21	
Cadmium	ND	4.0	EPA 200.8	8-4-21	9-3-21	
Chromium	ND	10	EPA 200.8	8-4-21	9-3-21	
Lead	ND	1.0	EPA 200.8	8-4-21	9-3-21	

Laboratory ID:	MB0909D1					
Mercury	ND	0.50	EPA 7470A		9-9-21	

Analyte	Result	Spike Level	Source Result	Percent Recovery	Recovery Limits	RPD	RPD Limit	Flags
DUPLICATE								
Laboratory ID:	08-031-14							
	ORIG	DUP						
Arsenic	ND	ND	NA	NA	NA	NA	NA	20
Cadmium	ND	ND	NA	NA	NA	NA	NA	20
Chromium	ND	ND	NA	NA	NA	NA	NA	20
Lead	ND	ND	NA	NA	NA	NA	NA	20

Laboratory ID:	09-015-18							
Mercury	ND	ND	NA	NA	NA	NA	NA	20

MATRIX SPIKES

Laboratory ID:	08-031-14									
	MS	MSD	MS	MSD		MS	MSD			
Arsenic	78.2	76.2	80.0	80.0	ND	98	95	75-125	3	20
Cadmium	74.8	73.4	80.0	80.0	ND	94	92	75-125	2	20
Chromium	73.8	73.8	80.0	80.0	ND	92	92	75-125	0	20
Lead	77.4	76.0	80.0	80.0	ND	97	95	75-125	2	20

Laboratory ID:	09-015-18									
Mercury	12.9	12.5	12.5	12.5	ND	103	100	75-125	4	20



Date of Report: September 14, 2021
 Samples Submitted: September 1, 2021
 Laboratory Reference: 2109-015
 Project: 2021-054B

DIESEL AND HEAVY OIL RANGE ORGANICS
NWTPH-Dx

Matrix: Soil
 Units: mg/Kg (ppm)

Analyte	Result	PQL	Method	Date Prepared	Date Analyzed	Flags
Client ID:	SP4-3-4					
Laboratory ID:	09-015-24					
Diesel Range Organics	ND	68	NWTPH-Dx	9-7-21	9-8-21	U1
Lube Oil Range Organics	270	61	NWTPH-Dx	9-7-21	9-8-21	
<i>Surrogate:</i>	<i>Percent Recovery</i>	<i>Control Limits</i>				
<i>o-Terphenyl</i>	73	50-150				



Date of Report: September 14, 2021
 Samples Submitted: September 1, 2021
 Laboratory Reference: 2109-015
 Project: 2021-054B

**DIESEL AND HEAVY OIL RANGE ORGANICS
 NWTPH-Dx
 QUALITY CONTROL**

Matrix: Soil
 Units: mg/Kg (ppm)

Analyte	Result	PQL	Method	Date Prepared	Date Analyzed	Flags
METHOD BLANK						
Laboratory ID:	MB0907S1					
Diesel Range Organics	ND	25	NWTPH-Dx	9-7-21	9-7-21	
Lube Oil Range Organics	ND	50	NWTPH-Dx	9-7-21	9-7-21	
<i>Surrogate:</i>	<i>Percent Recovery</i>	<i>Control Limits</i>				
<i>o-Terphenyl</i>	84	50-150				

Analyte	Result		Spike Level		Source Result	Percent Recovery	Recovery Limits	RPD	RPD Limit	Flags
DUPLICATE										
Laboratory ID:	09-042-06									
	ORIG	DUP								
Diesel Range Organics	335	265	NA	NA		NA	NA	23	NA	
Lube Oil Range Organics	96.1	72.0	NA	NA		NA	NA	29	NA	
Surrogate:										
o-Terphenyl						89	84	50-150		



Date of Report: September 14, 2021
 Samples Submitted: September 1, 2021
 Laboratory Reference: 2109-015
 Project: 2021-054B

**GASOLINE RANGE ORGANICS/BTEX
 NWTPH-Gx/EPA 8021B**

Matrix: Soil
 Units: mg/kg (ppm)

Analyte	Result	PQL	Method	Date Prepared	Date Analyzed	Flags
Client ID:	SP3-4-5					
Laboratory ID:	09-015-19					
Benzene	ND	0.020	EPA 8021B	9-13-21	9-13-21	
Toluene	ND	0.058	EPA 8021B	9-13-21	9-13-21	
Ethyl Benzene	ND	0.058	EPA 8021B	9-13-21	9-13-21	
m,p-Xylene	ND	0.058	EPA 8021B	9-13-21	9-13-21	
o-Xylene	ND	0.058	EPA 8021B	9-13-21	9-13-21	
Gasoline	ND	5.8	NWTPH-Gx	9-13-21	9-13-21	
<i>Surrogate:</i>	<i>Percent Recovery</i>	<i>Control Limits</i>				
<i>Fluorobenzene</i>	91	66-129				



Date of Report: September 14, 2021
 Samples Submitted: September 1, 2021
 Laboratory Reference: 2109-015
 Project: 2021-054B

**GASOLINE RANGE ORGANICS/BTEX
 NWTPH-Gx/EPA 8021B
 QUALITY CONTROL**

Matrix: Soil
 Units: mg/kg (ppm)

Analyte	Result	PQL	Method	Date Prepared	Date Analyzed	Flags
METHOD BLANK						
Laboratory ID:	MB0913S1					
Benzene	ND	0.020	EPA 8021B	9-13-21	9-13-21	
Toluene	ND	0.050	EPA 8021B	9-13-21	9-13-21	
Ethyl Benzene	ND	0.050	EPA 8021B	9-13-21	9-13-21	
m,p-Xylene	ND	0.050	EPA 8021B	9-13-21	9-13-21	
o-Xylene	ND	0.050	EPA 8021B	9-13-21	9-13-21	
Gasoline	ND	5.0	NWTPH-Gx	9-13-21	9-13-21	
Surrogate:	Percent Recovery	Control Limits				
Fluorobenzene	98	66-129				

Analyte	Result	Spike Level	Source Result	Percent Recovery	Recovery Limits	RPD	RPD Limit	Flags
DUPLICATE								
Laboratory ID:	09-015-19							
	ORIG	DUP						
Benzene	ND	ND	NA	NA	NA	NA	NA	30
Toluene	ND	ND	NA	NA	NA	NA	NA	30
Ethyl Benzene	ND	ND	NA	NA	NA	NA	NA	30
m,p-Xylene	ND	ND	NA	NA	NA	NA	NA	30
o-Xylene	ND	ND	NA	NA	NA	NA	NA	30
Gasoline	ND	ND	NA	NA	NA	NA	NA	30
Surrogate:								
Fluorobenzene				91	88	66-129		

SPIKE BLANKS

Laboratory ID:	SB0913S1								
	SB	SBD	SB	SBD	SB	SBD			
Benzene	0.816	0.880	1.00	1.00	82	88	68-112	8	10
Toluene	0.822	0.899	1.00	1.00	82	90	70-114	9	10
Ethyl Benzene	0.827	0.902	1.00	1.00	83	90	70-115	9	10
m,p-Xylene	0.844	0.919	1.00	1.00	84	92	69-117	9	11
o-Xylene	0.862	0.940	1.00	1.00	86	94	71-115	9	11
Surrogate:									
Fluorobenzene					94	102	66-129		



Date of Report: September 14, 2021
 Samples Submitted: September 1, 2021
 Laboratory Reference: 2109-015
 Project: 2021-054B

DIESEL AND HEAVY OIL RANGE ORGANICS
NWTPH-Dx

Matrix: Soil
 Units: mg/Kg (ppm)

Analyte	Result	PQL	Method	Date Prepared	Date Analyzed	Flags
Client ID:	SP3-4-5					
Laboratory ID:	09-015-19					
Diesel Range Organics	ND	82	NWTPH-Dx	9-13-21	9-13-21	U1
Lube Oil	540	57	NWTPH-Dx	9-13-21	9-13-21	
<i>Surrogate:</i>	<i>Percent Recovery</i>	<i>Control Limits</i>				
<i>o-Terphenyl</i>	<i>103</i>	<i>50-150</i>				



Date of Report: September 14, 2021
 Samples Submitted: September 1, 2021
 Laboratory Reference: 2109-015
 Project: 2021-054B

**DIESEL AND HEAVY OIL RANGE ORGANICS
 NWTPH-Dx
 QUALITY CONTROL**

Matrix: Soil
 Units: mg/Kg (ppm)

Analyte	Result	PQL	Method	Date Prepared	Date Analyzed	Flags
METHOD BLANK						
Laboratory ID:	MB0913S1					
Diesel Range Organics	ND	25	NWTPH-Dx	9-13-21	9-13-21	
Lube Oil Range Organics	ND	50	NWTPH-Dx	9-13-21	9-13-21	
<i>Surrogate:</i>	<i>Percent Recovery</i>	<i>Control Limits</i>				
<i>o-Terphenyl</i>	82	50-150				

Analyte	Result	Spike Level	Source Result	Percent Recovery	Recovery Limits	RPD	RPD Limit	Flags
DUPLICATE								
Laboratory ID:	SB0913S1							
	ORIG	DUP						
Diesel Fuel #2	89.2	82.2	NA	NA	NA	8	NA	
<i>Surrogate:</i>								
<i>o-Terphenyl</i>				101	92	50-150		



Date of Report: September 14, 2021
 Samples Submitted: September 1, 2021
 Laboratory Reference: 2109-015
 Project: 2021-054B

% MOISTURE

Client ID	Lab ID	% Moisture	Date Analyzed
SP1-3-4	09-015-01	22	9-2-21
SP1-14-15	09-015-04	4	9-2-21
SP2-4-5	09-015-11	11	9-2-21
SP2-14-15	09-015-13	7	9-2-21
SP2-19-20	09-015-14	6	9-2-21
SP3-4-5	09-015-19	12	9-2-21
SP3-14-15	09-015-21	12	9-2-21
SP4-3-4	09-015-24	17	9-2-21
SP4-14-15	09-015-26	6	9-2-21
SP7-4-5	09-015-45	17	9-2-21
SP7-14-15	09-015-48	8	9-2-21
SP7-24.5-25.5	09-015-52	29	9-2-21





Data Qualifiers and Abbreviations

- A - Due to a high sample concentration, the amount spiked is insufficient for meaningful MS/MSD recovery data.
- B - The analyte indicated was also found in the blank sample.
- C - The duplicate RPD is outside control limits due to high result variability when analyte concentrations are within five times the quantitation limit.
- E - The value reported exceeds the quantitation range and is an estimate.
- F - Surrogate recovery data is not available due to the high concentration of coeluting target compounds.
- H - The analyte indicated is a common laboratory solvent and may have been introduced during sample preparation, and be impacting the sample result.
- I - Compound recovery is outside of the control limits.
- J - The value reported was below the practical quantitation limit. The value is an estimate.
- K - Sample duplicate RPD is outside control limits due to sample inhomogeneity. The sample was re-extracted and re-analyzed with similar results.
- L - The RPD is outside of the control limits.
- M - Hydrocarbons in the gasoline range are impacting the diesel range result.
- M1 - Hydrocarbons in the gasoline range (toluene-naphthalene) are present in the sample.
- N - Hydrocarbons in the lube oil range are impacting the diesel range result.
- N1 - Hydrocarbons in diesel range are impacting lube oil range results.
- O - Hydrocarbons indicative of heavier fuels are present in the sample and are impacting the gasoline result.
- P - The RPD of the detected concentrations between the two columns is greater than 40.
- Q - Surrogate recovery is outside of the control limits.
- S - Surrogate recovery data is not available due to the necessary dilution of the sample.
- T - The sample chromatogram is not similar to a typical _____.
- U - The analyte was analyzed for, but was not detected above the reported sample quantitation limit.
- U1 - The practical quantitation limit is elevated due to interferences present in the sample.
- V - Matrix Spike/Matrix Spike Duplicate recoveries are outside control limits due to matrix effects.
- W - Matrix Spike/Matrix Spike Duplicate RPD are outside control limits due to matrix effects.
- X - Sample extract treated with a mercury cleanup procedure.
- X1 - Sample extract treated with a sulfuric acid/silica gel cleanup procedure.
- Y - The calibration verification for this analyte exceeded the 20% drift specified in methods 8260 & 8270, and therefore the reported result should be considered an estimate. The overall performance of the calibration verification standard met the acceptance criteria of the method.
- Y1 - Negative effects of the matrix from this sample on the instrument caused values for this analyte in the bracketing continuing calibration verification standard (CCVs) to be outside of 20% acceptance criteria. Because of this, quantitation limits and sample concentrations should be considered estimates.
- Z -
- ND - Not Detected at PQL
- PQL - Practical Quantitation Limit
- RPD - Relative Percent Difference



Chain of Custody

Company: Atlas Geosciences NW

Project Number: 2021-054B

Project Name:

Project Manager: Lanre Smith

Sampled by: Hunter Santiago

Turnaround Request
(in working days)

(Check One)

☐ Same Day ☐ 1 Day

☐ 2 Days ☐ 3 Days

☒ Standard (7 Days)



☐ _____ (other)

Laboratory Number: 09-015

Lab ID	Sample Identification	Date Sampled	Time Sampled	Matrix	Number of Containers	NWTPH-HCID	NWTPH-Gx/BTEX	NWTPH-Gx	NWTPH-Dx (<input type="checkbox"/> Acid / SG Clean-up)	Volatiles 8260D	Halogenated Volatiles 8260D	EDB EPA 8011 (Waters Only)	Semivolatiles 8270E/SIM (with low-level PAHs)	PAHs 8270E/SIM (low-level)	PCBs 8082A	Organochlorine Pesticides 8081B	Organophosphorus Pesticides 8270E/SIM	Chlorinated Acid Herbicides 8151A	Total RCRA Metals	Total MTCA Metals	TCLP Metals	HEM (oil and grease) 1664A	Pb, Cd	% Moisture
1	SP1-3-4	8/31/21	0840	S	5																		X	X
2	SP1-9-10		0846																					
3	SP1-13-14		0852																					
4	SP1-14-15		0900			X					X													X
5	SP1-19-20		0910																					
6	SP1-23-24		0913																					
7	SP1-24-25		0920																					
8	SP1-26.5-27.5		0925																					
9	SP1-29-30		0935																					
10	SP1-6W		0940	W	8	X				X		X												

	Signature	Company	Date	Time	Comments/Special Instructions
Relinquished	<u>[Signature]</u>	<u>Atlas</u>	<u>9/1/21</u>	<u>1412</u>	(F) = Filtered in Field (marked on poly) 5035's were frozen @ office upon completion ⊗ Added 9/7/21 - DB (STA) ⊙ Added 9/13/21 - DB (STA) 3 day TAT
Received	<u>#17</u>	<u>Specifying Alpha</u>	<u>9/1/21</u>	<u>14:15</u>	
Relinquished	<u>#17</u>	<u>Specifying Alpha</u>	<u>9/1/21</u>	<u>5:30</u>	
Received	<u>[Signature]</u>	<u>OS</u>	<u>9/1/21</u>	<u>1730</u>	
Relinquished					
Received					Data Package: Standard <input type="checkbox"/> Level III <input type="checkbox"/> Level IV <input type="checkbox"/>
Reviewed/Date		Reviewed/Date			Chromatograms with final report <input type="checkbox"/> Electronic Data Deliverables (EDDs) <input type="checkbox"/>

Page 2 of 6Laboratory Number: 09-015

	Signature	Company	Date	Time	Comments/Special Instructions
Relinquished		Atlas	9/1/21	1412	
Received	#17	Speedy Alpha	9/1/21	14:15	
Relinquished	#17	Speedy Alpha	9/1/21	5:30	
Received		CSE	9/1/21	1730	
Relinquished					
Received					Data Package: Standard <input type="checkbox"/> Level III <input type="checkbox"/> Level IV <input type="checkbox"/>
Reviewed/Date		Reviewed/Date			Chromatograms with final report <input type="checkbox"/> Electronic Data Deliverables (EDDs) <input type="checkbox"/>



Company:	Atlas Geosciences NW
Project Number:	2071-054B
Project Name:	
Project Manager:	Lanre Smith
Sampled by:	Hunter Santray

Page 3 of 6

Turnaround Request (in working days)				Laboratory Number: 09-015																			
(Check One)				Number of Containers																			
<input type="checkbox"/> Same Day <input type="checkbox"/> 1 Day <input type="checkbox"/> 2 Days <input type="checkbox"/> 3 Days <input checked="" type="checkbox"/> Standard (7 Days) <input type="checkbox"/> _____ (other)					NWTPH-HCID	NWTPH-Gx/BTEX	NWTPH-Gx	NWTPH-Dx (<input type="checkbox"/> Acid / SG Clean-up)	Volatiles 8260D	Halogenated Volatiles 8260D	EDB EPA 8011 (Waters Only)	Semivolatiles 8270E /SIM (with low-level PAHs)	PAHs 8270E /SIM (low-level)	PCBs 8082A	Organochlorine Pesticides 8081B	Organophosphorus Pesticides 8270E/SIM	Chlorinated Acid Herbicides 8151A	Total RCRA Metals	Total MTCA Metals	TCLP Metals	HEM (oil and grease) 1664A	Pb, Cd	% Moisture
Date Sampled	Time Sampled	Matrix																					
8/31/21	1135	S	5						X														X
	1150																						
	1154																						
		W	8																				
	1232	S	5	X		(X)	X													X			X
	1242																						
	1248								X														X
	1251																						
	1340																						
	1343																						

Company	Date	Time	Comments/Special Instructions
Atlas	9/1/21	1412	
Speedy Alpha	9/1/21	1415	
Speedy Alpha	9/1/21	1530	
ODE	9/1/21	1730	

Data Package: Standard ☐ Level III ☐ Level IV ☐

Reviewed/Date

Chromatograms with final report ☐ Electronic Data Deliverables (EDDs) ☐

Chain of Custody

Company: Atlas Geosciences NW

Project Number: 2071-054B

Project Name:

Project Manager: Laurie Smith

Sampled by: Hunter Santiago

**Turnaround Request
(in working days)**

(Check One)



☐ Same Day ☐ 1 Day

☐ 2 Days ☐ 3 Days

☒ Standard (7 Days)

☐ _____ (other)

Laboratory Number: 09-015																																																																																																																																																																																																																																																																																																																																																																																																																																																																																																																																																																																																																																																																																																																																																																																																																																																																																																																																																																																																																																																																																																																																																																																																																																																																																																																																																																																																																			
Number of Containers	NWTPH-HCID	NWTPH-Gx/BTEX	NWTPH-Gx	NWTPH-Dx (<input type="checkbox"/> Acid / SG Clean-up)	Volatiles 8260D	Halogenated Volatiles 8260D	EDB EPA 8011 (Waters Only)	Semivolatiles 8270E/SIM (with low-level PAHs)	PAHs 8270E/SIM (low-level)	PCBs 8082A	Organochlorine Pesticides 8081B	Organophosphorus Pesticides 8270E/SIM	Chlorinated Acid Herbicides 8151A	Total RCRA Metals	Total MTCA Metals	TCLP Metals	HEM (oil and grease) 1664A																																																																																																																																																																																																																																																																																																																																																																																																																																																																																																																																																																																																																																																																																																																																																																																																																																																																																																																																																																																																																																																																																																																																																																																																																																																																																																																																																																																																		

	Signature	Company	Date	Time	Comments/Special Instructions
Relinquished		Atlas	9/1/21	1412	
Received	#17	Speedy Alpha	9/1/21	14:15	
Relinquished	#17	Speedy Alpha	9/1/21	5:30	
Received		Speedy Alpha	9/1/21	1730	
Relinquished					
Received					
Reviewed/Date		Reviewed/Date			Data Package: Standard <input type="checkbox"/> Level III <input type="checkbox"/> Level IV <input type="checkbox"/>
					Chromatograms with final report <input type="checkbox"/> Electronic Data Deliverables (EDDs) <input type="checkbox"/>

Chain of Custody

Company: Atlas Geosciences NW

Project Number: 2021-0543

Project Name:

Project Manager: Lance Smith

Sampled by: Hunter Santiago

**Turnaround Request
(in working days)**

(Check One)

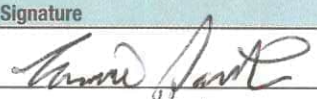


☐ Same Day ☐ 1 Day

☐ 2 Days ☐ 3 Days

☒ Standard (7 Days)

☐ _____ (other)

Laboratory Number: 09-015																										
Number of Containers		NWTPH-HCID	NWTPH-Gx/BTEX	NWTPH-Gx	NWTPH-Dx (<input type="checkbox"/> Acid / SG Clean-up)	Volatiles 8260D	Halogenated Volatiles 8260D	EDB EPA 8011 (Waters Only)	Semivolatiles 8270E/SIM (with low-level PAHs)	PAHs 8270E/SIM (low-level)	PCBs 8082A	Organochlorine Pesticides 8081B	Organophosphorus Pesticides 8270E/SIM	Chlorinated Acid Herbicides 8151A	Total RCRA Metals	Total MTCA Metals	TCLP Metals	HEM (oil and grease) 1664A	Pb, Cd	Dis. MTCA					% Moisture	
5	1																									
	↓																									
8																										
5																			X		X					X
	↓																									
	↓						X																			X

	Signature	Company	Date	Time	Comments/Special Instructions
Relinquished		Atlas	9/1/21	1412	
Received	#17	Speedy Alpha	9/1/21	14:15	
Relinquished	#17	Speedy Alpha	9/1/21	5:30	
Received			9/1/21	1730	
Relinquished					
Received					
Reviewed/Date		Reviewed/Date			Data Package: Standard <input type="checkbox"/> Level III <input type="checkbox"/> Level IV <input type="checkbox"/>
					Chromatograms with final report <input type="checkbox"/> Electronic Data Deliverables (EDDs) <input type="checkbox"/>



Analytical Laboratory Testing Services
14648 NE 95th Street • Redmond, WA 98052
Phone: (425) 883-3881 • www.onsite-env.com

Page 6 of 6

Company:	Atlas Geosciences NW
Project Number:	7071-054B
Project Name:	
Project Manager:	Laurie Smith
Sampled by:	Hunter Santrape

Turnaround Request (in working days)	
(Check One)	
<input type="checkbox"/> Same Day	<input type="checkbox"/> 1 Day
<input type="checkbox"/> 2 Days	<input type="checkbox"/> 3 Days
<input checked="" type="checkbox"/> Standard (7 Days)	
<input type="checkbox"/> _____	(other)

[illegible]

	Signature	Company	Date	Time	Comments/Special Instructions
Relinquished	<i>Kevin Lutz</i>	Atlas	9/1/21	1412	
Received	#17	Speedy Alpha	9/1/21	14:15	
Relinquished	#17	Speedy Alpha	9/1/21	5:30	
Received	<i>[Signature]</i>	<i>OE</i>	9/1/21	1730	
Relinquished					
Received					
Reviewed/Date	Reviewed/Date		Data Package: Standard <input type="checkbox"/> Level III <input type="checkbox"/> Level IV <input type="checkbox"/> Chromatograms with final report <input type="checkbox"/> Electronic Data Deliverables (EDDs) <input type="checkbox"/>		



14648 NE 95th Street, Redmond, WA 98052 • (425) 883-3881

August 16, 2022

Lannie Smith
Atlas GeoSciences NW
PO Box 1009
Sumner, WA 98390

Re: Analytical Data for Project 2021-054B
Laboratory Reference No. 2109-015B

Dear Lannie:

Enclosed are the analytical results and associated quality control data for samples submitted on September 1, 2021.

The standard policy of OnSite Environmental, Inc. is to store your samples for 30 days from the date of receipt. If you require longer storage, please contact the laboratory.

We appreciate the opportunity to be of service to you on this project. If you have any questions concerning the data, or need additional information, please feel free to call me.

Sincerely,

A handwritten signature in black ink, appearing to read "DB", with a long horizontal flourish extending to the right.

David Baumeister
Project Manager

Enclosures



OnSite Environmental, Inc. 14648 NE 95th Street, Redmond, WA 98052 (425) 883-3881

This report pertains to the samples analyzed in accordance with the chain of custody, and is intended only for the use of the individual or company to whom it is addressed.

Date of Report: August 16, 2022
Samples Submitted: September 1, 2021
Laboratory Reference: 2109-015B
Project: 2021-054B

Case Narrative

Samples were collected on August 31, 2021 and received by the laboratory on September 1, 2021. They were maintained at the laboratory at a temperature of 2°C to 6°C.

Please note that any and all soil sample results are reported on a dry-weight basis, unless otherwise noted below.

General QA/QC issues associated with the analytical data enclosed in this laboratory report will be indicated with a reference to a comment or explanation on the Data Qualifier page. More complex and involved QA/QC issues will be discussed in detail below.



Date of Report: August 16, 2022
 Samples Submitted: September 1, 2021
 Laboratory Reference: 2109-015B
 Project: 2021-054B

**TOTAL ARSENIC
 EPA 6010D**

Matrix: Soil
 Units: mg/Kg (ppm)

Analyte	Result	PQL	Method	Date Prepared	Date Analyzed	Flags
Client ID:	SP2-4-5					
Laboratory ID:	09-015-11					
Arsenic	ND	11	EPA 6010D	9-2-21	9-2-21	

Client ID:	SP3-4-5					
Laboratory ID:	09-015-19					
Arsenic	ND	11	EPA 6010D	9-2-21	9-2-21	

Client ID:	SP4-3-4					
Laboratory ID:	09-015-24					
Arsenic	35	12	EPA 6010D	9-2-21	9-2-21	



Date of Report: August 16, 2022
 Samples Submitted: September 1, 2021
 Laboratory Reference: 2109-015B
 Project: 2021-054B

**TOTAL ARSENIC
 EPA 6010D
 QUALITY CONTROL**

Matrix: Soil
 Units: mg/Kg (ppm)

Analyte	Result	PQL	Method	Date Prepared	Date Analyzed	Flags
METHOD BLANK						
Laboratory ID:	MB0902SM1					
Arsenic	ND	10	EPA 6010D	9-2-21	9-2-21	

Analyte	Result		Spike Level		Source Result	Percent Recovery	Recovery Limits	RPD	RPD Limit	Flags
DUPLICATE										
Laboratory ID:	09-017-03									
	ORIG	DUP								
Arsenic	27.2	24.5	NA	NA		NA	NA	10	20	

MATRIX SPIKES

Laboratory ID:	09-017-03									
	MS	MSD	MS	MSD		MS	MSD			
Arsenic	127	130	100	100	27.2	100	103	75-125	2	20



Date of Report: August 16, 2022
Samples Submitted: September 1, 2021
Laboratory Reference: 2109-015B
Project: 2021-054B

% MOISTURE

Client ID	Lab ID	% Moisture	Date Analyzed
SP2-4-5	09-015-11	11	9-2-21
SP3-4-5	09-015-19	12	9-2-21
SP4-3-4	09-015-24	17	9-2-21





Data Qualifiers and Abbreviations

- A - Due to a high sample concentration, the amount spiked is insufficient for meaningful MS/MSD recovery data.
- B - The analyte indicated was also found in the blank sample.
- C - The duplicate RPD is outside control limits due to high result variability when analyte concentrations are within five times the quantitation limit.
- E - The value reported exceeds the quantitation range and is an estimate.
- F - Surrogate recovery data is not available due to the high concentration of coeluting target compounds.
- H - The analyte indicated is a common laboratory solvent and may have been introduced during sample preparation, and be impacting the sample result.
- I - Compound recovery is outside of the control limits.
- J - The value reported was below the practical quantitation limit. The value is an estimate.
- K - Sample duplicate RPD is outside control limits due to sample inhomogeneity. The sample was re-extracted and re-analyzed with similar results.
- L - The RPD is outside of the control limits.
- M - Hydrocarbons in the gasoline range are impacting the diesel range result.
- M1 - Hydrocarbons in the gasoline range (toluene-naphthalene) are present in the sample.
- N - Hydrocarbons in the lube oil range are impacting the diesel range result.
- N1 - Hydrocarbons in diesel range are impacting lube oil range results.
- O - Hydrocarbons indicative of heavier fuels are present in the sample and are impacting the gasoline result.
- P - The RPD of the detected concentrations between the two columns is greater than 40.
- Q - Surrogate recovery is outside of the control limits.
- S - Surrogate recovery data is not available due to the necessary dilution of the sample.
- T - The sample chromatogram is not similar to a typical _____.
- U - The analyte was analyzed for, but was not detected above the reported sample quantitation limit.
- U1 - The practical quantitation limit is elevated due to interferences present in the sample.
- V - Matrix Spike/Matrix Spike Duplicate recoveries are outside control limits due to matrix effects.
- W - Matrix Spike/Matrix Spike Duplicate RPD are outside control limits due to matrix effects.
- X - Sample extract treated with a mercury cleanup procedure.
- X1 - Sample extract treated with a sulfuric acid/silica gel cleanup procedure.
- Y - The calibration verification for this analyte exceeded the 20% drift specified in methods 8260 & 8270, and therefore the reported result should be considered an estimate. The overall performance of the calibration verification standard met the acceptance criteria of the method.
- Y1 - Negative effects of the matrix from this sample on the instrument caused values for this analyte in the bracketing continuing calibration verification standard (CCVs) to be outside of 20% acceptance criteria. Because of this, quantitation limits and sample concentrations should be considered estimates.
- Z -
- ND - Not Detected at PQL
- PQL - Practical Quantitation Limit
- RPD - Relative Percent Difference





Analytical Laboratory Testing Services
14648 NE 95th Street • Redmond, WA 98052
Phone: (425) 883-3881 • www.onsite-env.com

Chain of Custody

Company: Atlas Geosciences NW		Turnaround Request (in working days)		Laboratory Number: 09-015													
Project Number: 2021-0548		<input type="checkbox"/> Same Day <input type="checkbox"/> 1 Day															
Project Name:		<input type="checkbox"/> 2 Days <input type="checkbox"/> 3 Days															
Project Manager: Louise Smith		<input checked="" type="checkbox"/> Standard (7 Days)															
Sampled by: Hunter Sontag		<input type="checkbox"/> (other)															
Lab ID	Sample Identification	Date Sampled	Time Sampled	Matrix	Number of Containers												
1	SP1-3-4	8/31/21	0840	S	5												
2	SP1-9-10		0846		1												
3	SP1-13-14		0852		1												
4	SP1-14-15		0900		1												
5	SP1-19-20		0910		1												
6	SP1-23-24		0913		1												
7	SP1-24-25		0910		1												
8	SP1-26,5-27.5		0915		1												
9	SP1-29-30		0935		1												
10	SP1-GW		0940		1												
Signature		Company		Date	Time	Comments/Special Instructions											
Relinquished		Atlas		9/1/21	1412	(F) = Filtered in Field (muckelun plys) 5035s were frozen @ office upon collection Added 9/2/21-08 (574) Added 9/13/21-03 (574) Added 9/15/21-03 (574) Added 9/15/21-03 (574) Added 9/15/21-03 (574)											
Received		Special Alpha		9/1/21	14:15												
Relinquished		Special Alpha		9/1/21	5:38												
Received		Special Alpha		9/1/21	1730												
Relinquished																	
Received																	
Reviewed/Date		Reviewed/Date		Chromatograms with final report <input type="checkbox"/> Electronic Data Deliverables (EDDs) <input type="checkbox"/>													



**OnSite
Environmental Inc.**

Analytical Laboratory Testing Services
14648 NE 95th Street • Redmond, WA 98052
Phone: (425) 883-3881 • www.onsite-env.com

Chain of Custody

Page 2 of 6

Turnaround Request (in working days)				Laboratory Number: 09-015																
(Check One)																				
<input type="checkbox"/> Same Day <input type="checkbox"/> 1 Day																				
<input type="checkbox"/> 2 Days <input type="checkbox"/> 3 Days																				
<input type="checkbox"/> Standard (7 Days)																				
<input checked="" type="checkbox"/> _____ (other)																				
Lab ID	Sample Identification	Date Sampled	Time Sampled	Matrix	Number of Containers															
11	SP2-4-5	8/11/21	0956	S	5															
12	SP2-9-10		1006																	
13	SP2-14-15		1012																	
14	SP2-19-20		1018																	
15	SP2-23-5-24.5		1026																	
16	SP2-25-26		1030																	
17	SP2-29-30		1043																	
18	SP2-6W		1100	W	8															
19	SP3-4-5		1124	S	5															
20	SP3-7.5-8.5		1130	S	5															
Signature		Company		Date	Time	Comments/Special Instructions														
Lannie Smith		Atlas Geoservices NW		9/11/21	1412															
#17		Specialty Plus		9/11/21	1415															
#17		Specialty Plus		9/11/21	5:38															
				9/11/21	1730															
Received						Data Package: Standard <input type="checkbox"/> Level III <input type="checkbox"/> Level IV <input type="checkbox"/>														
Reviewed/Date						Chromatograms with final report <input type="checkbox"/> Electronic Data Deliverables (EDDs) <input type="checkbox"/>														



Analytical Laboratory Testing Services
14648 NE 95th Street • Redmond, WA 98052
Phone: (425) 883-3881 • www.onsite-env.com

Chain of Custody

Page 3 of 6

Analytical Laboratory Testing Services 14649 NE 95th Street • Redmond, WA 98052 Phone: (425) 883-3881 • www.on-site-env.com																								
Company: AHAs Geosciences NW																								
Project Number: 2071-054B																								
Project Name:																								
Project Manager: Lance Smith																								
Sampled by: Finley Sathage																								
<input type="checkbox"/> Same Day <input type="checkbox"/> 1 Day <input type="checkbox"/> 2 Days <input type="checkbox"/> 3 Days <input checked="" type="checkbox"/> Standard (7 Days)																								
<input type="checkbox"/> (other) _____																								
Turnaround Request (in working days)																								
Number of Containers																								
Lab ID	Sample Identification	Date Sampled	Time Sampled	Matrix	NWTPH-HCID	NWTPH-Gx/BTEX	NWTPH-Gx	NWTPH-Dx (<input type="checkbox"/> Acid / SG Clean-up)	Volatiles 8260D	Halogenated Volatiles 8260D	EDB EPA 8011 (Waters Only)	Semivolatiles 8270E/SIM (with low-level PAHs)	PAHs 8270E/SIM (low-level)	PCBs 8082A	Organochlorine Pesticides 8081B	Organophosphorus Pesticides 8270E/SIM	Chlorinated Acid Herbicides 8151A	Total RCRA Metals	Total MTCA Metals	TCLP Metals	HEM (oil and grease) 1664A	Pb, Cr, Cd	TOTAL As	% Moisture
21	SP3-14-15	5/31/11	1135	S	5					X														X
22	SP3-18-19		1150																					
23	SP3-19-20		1154																					
24	SP3-64 SP4-3-4					X															X			
25	SP4-9-10		1242																					
26	SP4-14-15		1246																					
27	SP4-19-20		1251																					
28	SP5-4-5		1340																					
29	SP5-9-10		1343																					
Signature: Lance Smith					Company: AHAs	Date: 9/1/21	Time: 1412	Comments/Special Instructions																
Relinquished					Relinquished					Relinquished					Relinquished					Relinquished				
Received					Received					Received					Received					Received				
Reviewed/Date					Reviewed/Date					Reviewed/Date					Reviewed/Date					Reviewed/Date				
Data Package: Standard <input type="checkbox"/> Level III <input type="checkbox"/> Level IV <input type="checkbox"/>					Chromatograms with final report <input type="checkbox"/> Electronic Data Deliverables (EDDs) <input type="checkbox"/>																			



Onsite Environmental Inc.
Analytical Laboratory Testing Services
14648 NE 95th Street • Redmond, WA 98052
Phone: (425) 883-3881 • www.onsite-env.com

Chain of Custody

Company: <u>Atlas Geosciences NW</u>		Turnaround Request (in working days)		Laboratory Number: 09-015														
Project Number: <u>2071-054B</u>		<input type="checkbox"/> Same Day <input type="checkbox"/> 1 Day																
Project Name:		<input type="checkbox"/> 2 Days <input type="checkbox"/> 3 Days																
Project Manager: <u>Lance Smith</u>		<input checked="" type="checkbox"/> Standard (7 Days)																
Sampled by: <u>Hunter Smith</u>		<input type="checkbox"/> _____ (other)																
Lab ID	Sample Identification	Date Sampled	Time Sampled	Matrix	Number of Containers													
30	SP5-14-15	9/31/21	1348	5	5	NWTPH-HCID												
31	SP5-19-20		1352	1	1	NWTPH-Gx/BTEX												
32	SP5-24-25		1356			NWTPH-Gx												
33	SP5-28-29		1406			NWTPH-Dx (<input type="checkbox"/> Acid / SG Clean-up)												
34	SP5-29-30		1424	4	4	Volatiles 8260D												
35	SP5-6W		1410	W	8	Halogenated Volatiles 8260D												
36	SP6-4-5		1445	5	5	EDB EPA 8011 (Waters Only)												
37	SP6-9-10		1448			Semivolatiles 8270E/SIM (with low-level PAHs)												
38	SP6-14-15		1452			PAHs 8270E/SIM (low-level)												
39	SP6-19-20		1516			PCBs 8082A												
	Signature	Company	Date	Time	Comments/Special Instructions													
Relinquished	<u>[Signature]</u>	<u>Atlas</u>	<u>9/1/21</u>	<u>1412</u>														
Received	<u>#17</u>	<u>Speedy Alpha</u>	<u>9/1/21</u>	<u>14:15</u>														
Relinquished	<u>#17</u>	<u>Speedy Alpha</u>	<u>9/1/21</u>	<u>5:35</u>														
Received	<u>[Signature]</u>	<u>[Signature]</u>	<u>9/1/21</u>	<u>1730</u>														
Relinquished																		
Received																		
Reviewed/Date		Reviewed/Date			Data Package: Standard <input type="checkbox"/> Level III <input type="checkbox"/> Level IV <input type="checkbox"/>													
					Chromatograms with final report <input type="checkbox"/> Electronic Data Deliverables (EDDs) <input type="checkbox"/>													

Dis. MTCA

% Moisture



Onsite Environmental Inc.
Analytical Laboratory Testing Services
14648 NE 95th Street • Redmond, WA 98052
Phone: (425) 883-3881 • www.onsite-env.com

Chain of Custody

Company: <u>Atlas Sciences NW</u>		Turnaround Request (in working days)		Laboratory Number: 09-015														
Project Number: <u>2021-0543</u>		(Check One)																
Project Name:		<input type="checkbox"/> Same Day <input type="checkbox"/> 1 Day																
		<input type="checkbox"/> 2 Days <input type="checkbox"/> 3 Days																
Project Manager: <u>Lance Smith</u>		<input checked="" type="checkbox"/> Standard (7 Days)																
Sampled by: <u>Hunter Santiago</u>		<input type="checkbox"/> _____ (other)																
Lab ID	Sample Identification	Date Sampled	Time Sampled	Matrix	Number of Containers													
40	SP6-23-74	6/31/21	15:10	S	S													
41	SP6-24-25		15:28															
42	SP6-28-29		15:52															
43	SP6-29-30		16:00															
44	SP6-GW		15:35	W	S													
45	SP7-4-5		16:14	S	S													
46	SP7-7-8		16:16															
47	SP7-8-9		16:20															
48	SP7-14-15		16:30															
49	SP7-17,5-18,5		16:36															
Signature		Company	Date	Time	Comments/Special Instructions													
Relinquished		<u>Atlas</u>	9/1/21	14:12														
Received		<u>Specialist</u>	9/1/21	14:15														
Relinquished		<u>Specialist</u>	9/1/21	5:30														
Received		<u>Specialist</u>	9/1/21	17:30														
Relinquished																		
Received																		
Reviewed/Date		Reviewed/Date																
		Data Package: Standard <input type="checkbox"/> Level III <input type="checkbox"/> Level IV <input type="checkbox"/>																
		Chromatograms with final report <input type="checkbox"/> Electronic Data Deliverables (EDDs) <input type="checkbox"/>																



Analytical Laboratory Testing Services
14648 NE 95th Street • Redmond, WA 98052
Phone: (425) 883-3881 • www.onsite-env.com

Chain of Custody

Page 6 of 6

[illegible]



14648 NE 95th Street, Redmond, WA 98052 • (425) 883-3881

November 2, 2021

Lannie Smith
Atlas GeoSciences NW
PO Box 1009
Sumner, WA 98390

Re: Analytical Data for Project 2021-054B
Laboratory Reference No. 2110-173

Dear Lannie:

Enclosed are the analytical results and associated quality control data for samples submitted on October 20, 2021.

The standard policy of OnSite Environmental, Inc. is to store your samples for 30 days from the date of receipt. If you require longer storage, please contact the laboratory.

We appreciate the opportunity to be of service to you on this project. If you have any questions concerning the data, or need additional information, please feel free to call me.

Sincerely,

A handwritten signature in black ink, appearing to read "DB", with a long horizontal stroke extending to the right.

David Baumeister
Project Manager

Enclosures



OnSite Environmental, Inc. 14648 NE 95th Street, Redmond, WA 98052 (425) 883-3881

This report pertains to the samples analyzed in accordance with the chain of custody, and is intended only for the use of the individual or company to whom it is addressed.

Date of Report: November 2, 2021
Samples Submitted: October 20, 2021
Laboratory Reference: 2110-173
Project: 2021-054B

Case Narrative

Samples were collected on October 19, 2021 and received by the laboratory on October 20, 2021. They were maintained at the laboratory at a temperature of 2°C to 6°C.

Please note that any and all soil sample results are reported on a dry-weight basis, unless otherwise noted below.

General QA/QC issues associated with the analytical data enclosed in this laboratory report will be indicated with a reference to a comment or explanation on the Data Qualifier page. More complex and involved QA/QC issues will be discussed in detail below.

Volatiles EPA 8260D Analysis

Method 5035A VOA vials were not provided for samples SP10-1-2, STK1, STK2 and STK3. The samples were therefore extracted from 4-ounce jars for analysis. Some loss of volatiles may have occurred.

Any other QA/QC issues associated with this extraction and analysis will be indicated with a footnote reference and discussed in detail on the Data Qualifier page.



Date of Report: November 2, 2021
 Samples Submitted: October 20, 2021
 Laboratory Reference: 2110-173
 Project: 2021-054B

HYDROCARBON IDENTIFICATION NWTPH-HCID

Matrix: Soil
 Units: mg/Kg (ppm)

Analyte	Result	PQL	Method	Date Prepared	Date Analyzed	Flags
Client ID:	SP13-2-3					
Laboratory ID:	10-173-01					
Gasoline Range Organics	ND	25	NWTPH-HCID	10-21-21	10-22-21	
Diesel Range Organics	ND	61	NWTPH-HCID	10-21-21	10-22-21	
Lube Oil Range Organics	ND	120	NWTPH-HCID	10-21-21	10-22-21	
<i>Surrogate:</i>	<i>Percent Recovery</i>	<i>Control Limits</i>				
<i>o-Terphenyl</i>	87	50-150				

Client ID:	SP14-2-3					
Laboratory ID:	10-173-03					
Gasoline Range Organics	ND	25	NWTPH-HCID	10-21-21	10-22-21	
Diesel Range Organics	ND	63	NWTPH-HCID	10-21-21	10-22-21	
Lube Oil Range Organics	ND	130	NWTPH-HCID	10-21-21	10-22-21	
<i>Surrogate:</i>	<i>Percent Recovery</i>	<i>Control Limits</i>				
<i>o-Terphenyl</i>	87	50-150				

Client ID:	SP15-2-3					
Laboratory ID:	10-173-05					
Gasoline Range Organics	ND	26	NWTPH-HCID	10-21-21	10-22-21	
Diesel Range Organics	ND	64	NWTPH-HCID	10-21-21	10-22-21	
Lube Oil Range Organics	ND	130	NWTPH-HCID	10-21-21	10-22-21	
<i>Surrogate:</i>	<i>Percent Recovery</i>	<i>Control Limits</i>				
<i>o-Terphenyl</i>	88	50-150				

Client ID:	SP16-3.5-4					
Laboratory ID:	10-173-08					
Gasoline Range Organics	ND	23	NWTPH-HCID	10-21-21	10-22-21	
Diesel Range Organics	ND	56	NWTPH-HCID	10-21-21	10-22-21	
Lube Oil Range Organics	ND	110	NWTPH-HCID	10-21-21	10-22-21	
<i>Surrogate:</i>	<i>Percent Recovery</i>	<i>Control Limits</i>				
<i>o-Terphenyl</i>	88	50-150				

Client ID:	SP17-1-2					
Laboratory ID:	10-173-10					
Gasoline Range Organics	ND	24	NWTPH-HCID	10-21-21	10-22-21	
Diesel Range Organics	ND	61	NWTPH-HCID	10-21-21	10-22-21	
Lube Oil Range Organics	ND	120	NWTPH-HCID	10-21-21	10-22-21	
<i>Surrogate:</i>	<i>Percent Recovery</i>	<i>Control Limits</i>				
<i>o-Terphenyl</i>	86	50-150				



Date of Report: November 2, 2021
 Samples Submitted: October 20, 2021
 Laboratory Reference: 2110-173
 Project: 2021-054B

HYDROCARBON IDENTIFICATION NWTPH-HCID

Matrix: Soil
 Units: mg/Kg (ppm)

Analyte	Result	PQL	Method	Date Prepared	Date Analyzed	Flags
Client ID:	SP18-1-2					
Laboratory ID:	10-173-12					
Gasoline Range Organics	ND	22	NWTPH-HCID	10-21-21	10-22-21	
Diesel Range Organics	Detected	55	NWTPH-HCID	10-21-21	10-22-21	
Lube Oil Range Organics	Detected	110	NWTPH-HCID	10-21-21	10-22-21	
Surrogate:	Percent Recovery	Control Limits				
<i>o</i> -Terphenyl	89	50-150				

Client ID:	STK1					
Laboratory ID:	10-173-30					
Gasoline Range Organics	ND	24	NWTPH-HCID	10-21-21	10-22-21	
Diesel Range Organics	ND	60	NWTPH-HCID	10-21-21	10-22-21	
Lube Oil Range Organics	ND	120	NWTPH-HCID	10-21-21	10-22-21	
Surrogate:	Percent Recovery	Control Limits				
<i>o</i> -Terphenyl	86	50-150				

Client ID:	STK2					
Laboratory ID:	10-173-31					
Gasoline Range Organics	ND	26	NWTPH-HCID	10-21-21	10-22-21	
Diesel Range Organics	ND	64	NWTPH-HCID	10-21-21	10-22-21	
Lube Oil Range Organics	ND	130	NWTPH-HCID	10-21-21	10-22-21	
Surrogate:	Percent Recovery	Control Limits				
<i>o</i> -Terphenyl	89	50-150				

Client ID:	STK3					
Laboratory ID:	10-173-32					
Gasoline Range Organics	ND	25	NWTPH-HCID	10-21-21	10-22-21	
Diesel Range Organics	ND	62	NWTPH-HCID	10-21-21	10-22-21	
Lube Oil Range Organics	ND	120	NWTPH-HCID	10-21-21	10-22-21	
Surrogate:	Percent Recovery	Control Limits				
<i>o</i> -Terphenyl	83	50-150				



Date of Report: November 2, 2021
 Samples Submitted: October 20, 2021
 Laboratory Reference: 2110-173
 Project: 2021-054B

**HYDROCARBON IDENTIFICATION
 NWTPH-HCID
 QUALITY CONTROL**

Matrix: Soil
 Units: mg/Kg (ppm)

Analyte	Result	PQL	Method	Date Prepared	Date Analyzed	Flags
METHOD BLANK						
Laboratory ID:	MB1021S4					
Gasoline Range Organics	ND	20	NWTPH-HCID	10-21-21	10-22-21	
Diesel Range Organics	ND	50	NWTPH-HCID	10-21-21	10-22-21	
Lube Oil Range Organics	ND	100	NWTPH-HCID	10-21-21	10-22-21	
<i>Surrogate:</i>	<i>Percent Recovery</i>	<i>Control Limits</i>				
<i>o-Terphenyl</i>	89	50-150				



Date of Report: November 2, 2021
 Samples Submitted: October 20, 2021
 Laboratory Reference: 2110-173
 Project: 2021-054B

DIESEL AND HEAVY OIL RANGE ORGANICS
NWTPH-Dx

Matrix: Soil
 Units: mg/Kg (ppm)

Analyte	Result	PQL	Method	Date Prepared	Date Analyzed	Flags
Client ID:	SP10-1-2					
Laboratory ID:	10-173-21					
Diesel Range Organics	160	30	NWTPH-Dx	10-28-21	10-28-21	N
Lube Oil Range Organics	1900	60	NWTPH-Dx	10-28-21	10-28-21	
<i>Surrogate:</i>	<i>Percent Recovery</i>	<i>Control Limits</i>				
<i>o-Terphenyl</i>	<i>88</i>	<i>50-150</i>				



Date of Report: November 2, 2021
 Samples Submitted: October 20, 2021
 Laboratory Reference: 2110-173
 Project: 2021-054B

**DIESEL AND HEAVY OIL RANGE ORGANICS
 NWTPH-Dx
 QUALITY CONTROL**

Matrix: Soil
 Units: mg/Kg (ppm)

Analyte	Result	PQL	Method	Date Prepared	Date Analyzed	Flags
METHOD BLANK						
Laboratory ID:	MB1028S2					
Diesel Range Organics	ND	25	NWTPH-Dx	10-28-21	10-28-21	
Lube Oil Range Organics	ND	50	NWTPH-Dx	10-28-21	10-28-21	
<i>Surrogate:</i>	<i>Percent Recovery</i>	<i>Control Limits</i>				
<i>o-Terphenyl</i>	88	50-150				

Analyte	Result	Spike Level	Source Result	Percent Recovery	Recovery Limits	RPD	RPD Limit	Flags
DUPLICATE								
Laboratory ID:	SB1028S2							
	ORIG	DUP						
Diesel Fuel #2	102	92.2	NA	NA	NA	NA	10	NA
<i>Surrogate:</i>								
<i>o-Terphenyl</i>				100	96	50-150		



Date of Report: November 2, 2021
 Samples Submitted: October 20, 2021
 Laboratory Reference: 2110-173
 Project: 2021-054B

VOLATILE ORGANICS EPA 8260D
 page 1 of 2

Matrix: Soil
 Units: mg/kg

Analyte	Result	PQL	Method	Date Prepared	Date Analyzed	Flags
Client ID:	SP13-2-3					
Laboratory ID:	10-173-01					
Dichlorodifluoromethane	ND	0.0014	EPA 8260D	10-21-21	10-21-21	
Chloromethane	ND	0.0091	EPA 8260D	10-21-21	10-21-21	
Vinyl Chloride	ND	0.0014	EPA 8260D	10-21-21	10-21-21	
Bromomethane	ND	0.0072	EPA 8260D	10-21-21	10-21-21	
Chloroethane	ND	0.0072	EPA 8260D	10-21-21	10-21-21	
Trichlorofluoromethane	ND	0.0014	EPA 8260D	10-21-21	10-21-21	
1,1-Dichloroethene	ND	0.0014	EPA 8260D	10-21-21	10-21-21	
Acetone	ND	0.023	EPA 8260D	10-21-21	10-21-21	
Iodomethane	ND	0.0072	EPA 8260D	10-21-21	10-21-21	
Carbon Disulfide	ND	0.0014	EPA 8260D	10-21-21	10-21-21	
Methylene Chloride	ND	0.0072	EPA 8260D	10-21-21	10-21-21	
(trans) 1,2-Dichloroethene	ND	0.0014	EPA 8260D	10-21-21	10-21-21	
Methyl t-Butyl Ether	ND	0.0014	EPA 8260D	10-21-21	10-21-21	
1,1-Dichloroethane	ND	0.0014	EPA 8260D	10-21-21	10-21-21	
Vinyl Acetate	ND	0.0072	EPA 8260D	10-21-21	10-21-21	
2,2-Dichloropropane	ND	0.0014	EPA 8260D	10-21-21	10-21-21	
(cis) 1,2-Dichloroethene	ND	0.0014	EPA 8260D	10-21-21	10-21-21	
2-Butanone	ND	0.011	EPA 8260D	10-21-21	10-21-21	
Bromochloromethane	ND	0.0014	EPA 8260D	10-21-21	10-21-21	
Chloroform	ND	0.0014	EPA 8260D	10-21-21	10-21-21	
1,1,1-Trichloroethane	ND	0.0014	EPA 8260D	10-21-21	10-21-21	
Carbon Tetrachloride	ND	0.0014	EPA 8260D	10-21-21	10-21-21	
1,1-Dichloropropene	ND	0.0014	EPA 8260D	10-21-21	10-21-21	
Benzene	ND	0.0014	EPA 8260D	10-21-21	10-21-21	
1,2-Dichloroethane	ND	0.0014	EPA 8260D	10-21-21	10-21-21	
Trichloroethene	ND	0.0014	EPA 8260D	10-21-21	10-21-21	
1,2-Dichloropropane	ND	0.0014	EPA 8260D	10-21-21	10-21-21	
Dibromomethane	ND	0.0014	EPA 8260D	10-21-21	10-21-21	
Bromodichloromethane	ND	0.0014	EPA 8260D	10-21-21	10-21-21	
2-Chloroethyl Vinyl Ether	ND	0.0072	EPA 8260D	10-21-21	10-21-21	
(cis) 1,3-Dichloropropene	ND	0.0014	EPA 8260D	10-21-21	10-21-21	
Methyl Isobutyl Ketone	ND	0.0094	EPA 8260D	10-21-21	10-21-21	
Toluene	ND	0.0072	EPA 8260D	10-21-21	10-21-21	
(trans) 1,3-Dichloropropene	ND	0.0014	EPA 8260D	10-21-21	10-21-21	



Date of Report: November 2, 2021
 Samples Submitted: October 20, 2021
 Laboratory Reference: 2110-173
 Project: 2021-054B

VOLATILE ORGANICS EPA 8260D
 page 2 of 2

Analyte	Result	PQL	Method	Date Prepared	Date Analyzed	Flags
Client ID:	SP13-2-3					
Laboratory ID:	10-173-01					
1,1,2-Trichloroethane	ND	0.0014	EPA 8260D	10-21-21	10-21-21	
Tetrachloroethene	ND	0.0014	EPA 8260D	10-21-21	10-21-21	
1,3-Dichloropropane	ND	0.0014	EPA 8260D	10-21-21	10-21-21	
2-Hexanone	ND	0.010	EPA 8260D	10-21-21	10-21-21	
Dibromochloromethane	ND	0.0014	EPA 8260D	10-21-21	10-21-21	
1,2-Dibromoethane	ND	0.0014	EPA 8260D	10-21-21	10-21-21	
Chlorobenzene	ND	0.0014	EPA 8260D	10-21-21	10-21-21	
1,1,1,2-Tetrachloroethane	ND	0.0014	EPA 8260D	10-21-21	10-21-21	
Ethylbenzene	ND	0.0014	EPA 8260D	10-21-21	10-21-21	
m,p-Xylene	0.0045	0.0029	EPA 8260D	10-21-21	10-21-21	
o-Xylene	ND	0.0014	EPA 8260D	10-21-21	10-21-21	
Styrene	ND	0.0014	EPA 8260D	10-21-21	10-21-21	
Bromoform	ND	0.0072	EPA 8260D	10-21-21	10-21-21	
Isopropylbenzene	ND	0.0014	EPA 8260D	10-21-21	10-21-21	
Bromobenzene	ND	0.0014	EPA 8260D	10-21-21	10-21-21	
1,1,2,2-Tetrachloroethane	ND	0.0014	EPA 8260D	10-21-21	10-21-21	
1,2,3-Trichloropropane	ND	0.0014	EPA 8260D	10-21-21	10-21-21	
n-Propylbenzene	ND	0.0014	EPA 8260D	10-21-21	10-21-21	
2-Chlorotoluene	ND	0.0014	EPA 8260D	10-21-21	10-21-21	
4-Chlorotoluene	ND	0.0014	EPA 8260D	10-21-21	10-21-21	
1,3,5-Trimethylbenzene	ND	0.0014	EPA 8260D	10-21-21	10-21-21	
tert-Butylbenzene	ND	0.0014	EPA 8260D	10-21-21	10-21-21	
1,2,4-Trimethylbenzene	ND	0.0014	EPA 8260D	10-21-21	10-21-21	
sec-Butylbenzene	ND	0.0014	EPA 8260D	10-21-21	10-21-21	
1,3-Dichlorobenzene	ND	0.0014	EPA 8260D	10-21-21	10-21-21	
p-Isopropyltoluene	ND	0.0014	EPA 8260D	10-21-21	10-21-21	
1,4-Dichlorobenzene	ND	0.0014	EPA 8260D	10-21-21	10-21-21	
1,2-Dichlorobenzene	ND	0.0014	EPA 8260D	10-21-21	10-21-21	
n-Butylbenzene	ND	0.0014	EPA 8260D	10-21-21	10-21-21	
1,2-Dibromo-3-chloropropane	ND	0.0072	EPA 8260D	10-21-21	10-21-21	
1,2,4-Trichlorobenzene	ND	0.0014	EPA 8260D	10-21-21	10-21-21	
Hexachlorobutadiene	ND	0.0072	EPA 8260D	10-21-21	10-21-21	
Naphthalene	ND	0.0072	EPA 8260D	10-21-21	10-21-21	
1,2,3-Trichlorobenzene	ND	0.0014	EPA 8260D	10-21-21	10-21-21	
<i>Surrogate:</i>	<i>Percent Recovery</i>	<i>Control Limits</i>				
<i>Dibromofluoromethane</i>	<i>99</i>	<i>74-131</i>				
<i>Toluene-d8</i>	<i>99</i>	<i>78-128</i>				
<i>4-Bromofluorobenzene</i>	<i>98</i>	<i>71-130</i>				



Date of Report: November 2, 2021
 Samples Submitted: October 20, 2021
 Laboratory Reference: 2110-173
 Project: 2021-054B

VOLATILE ORGANICS EPA 8260D
 page 1 of 2

Matrix: Soil
 Units: mg/kg

Analyte	Result	PQL	Method	Date Prepared	Date Analyzed	Flags
Client ID:	SP14-2-3					
Laboratory ID:	10-173-03					
Dichlorodifluoromethane	ND	0.0016	EPA 8260D	10-21-21	10-21-21	
Chloromethane	ND	0.010	EPA 8260D	10-21-21	10-21-21	
Vinyl Chloride	ND	0.0016	EPA 8260D	10-21-21	10-21-21	
Bromomethane	ND	0.0080	EPA 8260D	10-21-21	10-21-21	
Chloroethane	ND	0.0080	EPA 8260D	10-21-21	10-21-21	
Trichlorofluoromethane	ND	0.0016	EPA 8260D	10-21-21	10-21-21	
1,1-Dichloroethene	ND	0.0016	EPA 8260D	10-21-21	10-21-21	
Acetone	ND	0.026	EPA 8260D	10-21-21	10-21-21	
Iodomethane	ND	0.0080	EPA 8260D	10-21-21	10-21-21	
Carbon Disulfide	ND	0.0016	EPA 8260D	10-21-21	10-21-21	
Methylene Chloride	ND	0.0080	EPA 8260D	10-21-21	10-21-21	
(trans) 1,2-Dichloroethene	ND	0.0016	EPA 8260D	10-21-21	10-21-21	
Methyl t-Butyl Ether	ND	0.0016	EPA 8260D	10-21-21	10-21-21	
1,1-Dichloroethane	ND	0.0016	EPA 8260D	10-21-21	10-21-21	
Vinyl Acetate	ND	0.0080	EPA 8260D	10-21-21	10-21-21	
2,2-Dichloropropane	ND	0.0016	EPA 8260D	10-21-21	10-21-21	
(cis) 1,2-Dichloroethene	ND	0.0016	EPA 8260D	10-21-21	10-21-21	
2-Butanone	ND	0.012	EPA 8260D	10-21-21	10-21-21	
Bromochloromethane	ND	0.0016	EPA 8260D	10-21-21	10-21-21	
Chloroform	ND	0.0016	EPA 8260D	10-21-21	10-21-21	
1,1,1-Trichloroethane	ND	0.0016	EPA 8260D	10-21-21	10-21-21	
Carbon Tetrachloride	ND	0.0016	EPA 8260D	10-21-21	10-21-21	
1,1-Dichloropropene	ND	0.0016	EPA 8260D	10-21-21	10-21-21	
Benzene	ND	0.0016	EPA 8260D	10-21-21	10-21-21	
1,2-Dichloroethane	ND	0.0016	EPA 8260D	10-21-21	10-21-21	
Trichloroethene	ND	0.0016	EPA 8260D	10-21-21	10-21-21	
1,2-Dichloropropane	ND	0.0016	EPA 8260D	10-21-21	10-21-21	
Dibromomethane	ND	0.0016	EPA 8260D	10-21-21	10-21-21	
Bromodichloromethane	ND	0.0016	EPA 8260D	10-21-21	10-21-21	
2-Chloroethyl Vinyl Ether	ND	0.0080	EPA 8260D	10-21-21	10-21-21	
(cis) 1,3-Dichloropropene	ND	0.0016	EPA 8260D	10-21-21	10-21-21	
Methyl Isobutyl Ketone	ND	0.010	EPA 8260D	10-21-21	10-21-21	
Toluene	ND	0.0080	EPA 8260D	10-21-21	10-21-21	
(trans) 1,3-Dichloropropene	ND	0.0016	EPA 8260D	10-21-21	10-21-21	



Date of Report: November 2, 2021
 Samples Submitted: October 20, 2021
 Laboratory Reference: 2110-173
 Project: 2021-054B

VOLATILE ORGANICS EPA 8260D
 page 2 of 2

Analyte	Result	PQL	Method	Date Prepared	Date Analyzed	Flags
Client ID:	SP14-2-3					
Laboratory ID:	10-173-03					
1,1,2-Trichloroethane	ND	0.0016	EPA 8260D	10-21-21	10-21-21	
Tetrachloroethene	ND	0.0016	EPA 8260D	10-21-21	10-21-21	
1,3-Dichloropropane	ND	0.0016	EPA 8260D	10-21-21	10-21-21	
2-Hexanone	ND	0.012	EPA 8260D	10-21-21	10-21-21	
Dibromochloromethane	ND	0.0016	EPA 8260D	10-21-21	10-21-21	
1,2-Dibromoethane	ND	0.0016	EPA 8260D	10-21-21	10-21-21	
Chlorobenzene	ND	0.0016	EPA 8260D	10-21-21	10-21-21	
1,1,1,2-Tetrachloroethane	ND	0.0016	EPA 8260D	10-21-21	10-21-21	
Ethylbenzene	ND	0.0016	EPA 8260D	10-21-21	10-21-21	
m,p-Xylene	ND	0.0032	EPA 8260D	10-21-21	10-21-21	
o-Xylene	ND	0.0016	EPA 8260D	10-21-21	10-21-21	
Styrene	ND	0.0016	EPA 8260D	10-21-21	10-21-21	
Bromoform	ND	0.0080	EPA 8260D	10-21-21	10-21-21	
Isopropylbenzene	ND	0.0016	EPA 8260D	10-21-21	10-21-21	
Bromobenzene	ND	0.0016	EPA 8260D	10-21-21	10-21-21	
1,1,2,2-Tetrachloroethane	ND	0.0016	EPA 8260D	10-21-21	10-21-21	
1,2,3-Trichloropropane	ND	0.0016	EPA 8260D	10-21-21	10-21-21	
n-Propylbenzene	ND	0.0016	EPA 8260D	10-21-21	10-21-21	
2-Chlorotoluene	ND	0.0016	EPA 8260D	10-21-21	10-21-21	
4-Chlorotoluene	ND	0.0016	EPA 8260D	10-21-21	10-21-21	
1,3,5-Trimethylbenzene	ND	0.0016	EPA 8260D	10-21-21	10-21-21	
tert-Butylbenzene	ND	0.0016	EPA 8260D	10-21-21	10-21-21	
1,2,4-Trimethylbenzene	ND	0.0016	EPA 8260D	10-21-21	10-21-21	
sec-Butylbenzene	ND	0.0016	EPA 8260D	10-21-21	10-21-21	
1,3-Dichlorobenzene	ND	0.0016	EPA 8260D	10-21-21	10-21-21	
p-Isopropyltoluene	ND	0.0016	EPA 8260D	10-21-21	10-21-21	
1,4-Dichlorobenzene	ND	0.0016	EPA 8260D	10-21-21	10-21-21	
1,2-Dichlorobenzene	ND	0.0016	EPA 8260D	10-21-21	10-21-21	
n-Butylbenzene	ND	0.0016	EPA 8260D	10-21-21	10-21-21	
1,2-Dibromo-3-chloropropane	ND	0.0080	EPA 8260D	10-21-21	10-21-21	
1,2,4-Trichlorobenzene	ND	0.0016	EPA 8260D	10-21-21	10-21-21	
Hexachlorobutadiene	ND	0.0080	EPA 8260D	10-21-21	10-21-21	
Naphthalene	ND	0.0080	EPA 8260D	10-21-21	10-21-21	
1,2,3-Trichlorobenzene	ND	0.0016	EPA 8260D	10-21-21	10-21-21	
<i>Surrogate:</i>	<i>Percent Recovery</i>	<i>Control Limits</i>				
<i>Dibromofluoromethane</i>	<i>98</i>	<i>74-131</i>				
<i>Toluene-d8</i>	<i>99</i>	<i>78-128</i>				
<i>4-Bromofluorobenzene</i>	<i>96</i>	<i>71-130</i>				



Date of Report: November 2, 2021
 Samples Submitted: October 20, 2021
 Laboratory Reference: 2110-173
 Project: 2021-054B

VOLATILE ORGANICS EPA 8260D
 page 1 of 2

Matrix: Soil
 Units: mg/kg

Analyte	Result	PQL	Method	Date Prepared	Date Analyzed	Flags
Client ID:	SP15-2-3					
Laboratory ID:	10-173-05					
Dichlorodifluoromethane	ND	0.0015	EPA 8260D	10-21-21	10-21-21	
Chloromethane	ND	0.0095	EPA 8260D	10-21-21	10-21-21	
Vinyl Chloride	ND	0.0015	EPA 8260D	10-21-21	10-21-21	
Bromomethane	ND	0.0075	EPA 8260D	10-21-21	10-21-21	
Chloroethane	ND	0.0075	EPA 8260D	10-21-21	10-21-21	
Trichlorofluoromethane	ND	0.0015	EPA 8260D	10-21-21	10-21-21	
1,1-Dichloroethene	ND	0.0015	EPA 8260D	10-21-21	10-21-21	
Acetone	ND	0.024	EPA 8260D	10-21-21	10-21-21	
Iodomethane	ND	0.0075	EPA 8260D	10-21-21	10-21-21	
Carbon Disulfide	ND	0.0015	EPA 8260D	10-21-21	10-21-21	
Methylene Chloride	ND	0.0075	EPA 8260D	10-21-21	10-21-21	
(trans) 1,2-Dichloroethene	ND	0.0015	EPA 8260D	10-21-21	10-21-21	
Methyl t-Butyl Ether	ND	0.0015	EPA 8260D	10-21-21	10-21-21	
1,1-Dichloroethane	ND	0.0015	EPA 8260D	10-21-21	10-21-21	
Vinyl Acetate	ND	0.0075	EPA 8260D	10-21-21	10-21-21	
2,2-Dichloropropane	ND	0.0015	EPA 8260D	10-21-21	10-21-21	
(cis) 1,2-Dichloroethene	ND	0.0015	EPA 8260D	10-21-21	10-21-21	
2-Butanone	ND	0.011	EPA 8260D	10-21-21	10-21-21	
Bromochloromethane	ND	0.0015	EPA 8260D	10-21-21	10-21-21	
Chloroform	ND	0.0015	EPA 8260D	10-21-21	10-21-21	
1,1,1-Trichloroethane	ND	0.0015	EPA 8260D	10-21-21	10-21-21	
Carbon Tetrachloride	ND	0.0015	EPA 8260D	10-21-21	10-21-21	
1,1-Dichloropropene	ND	0.0015	EPA 8260D	10-21-21	10-21-21	
Benzene	ND	0.0015	EPA 8260D	10-21-21	10-21-21	
1,2-Dichloroethane	ND	0.0015	EPA 8260D	10-21-21	10-21-21	
Trichloroethene	ND	0.0015	EPA 8260D	10-21-21	10-21-21	
1,2-Dichloropropane	ND	0.0015	EPA 8260D	10-21-21	10-21-21	
Dibromomethane	ND	0.0015	EPA 8260D	10-21-21	10-21-21	
Bromodichloromethane	ND	0.0015	EPA 8260D	10-21-21	10-21-21	
2-Chloroethyl Vinyl Ether	ND	0.0075	EPA 8260D	10-21-21	10-21-21	
(cis) 1,3-Dichloropropene	ND	0.0015	EPA 8260D	10-21-21	10-21-21	
Methyl Isobutyl Ketone	ND	0.0098	EPA 8260D	10-21-21	10-21-21	
Toluene	ND	0.0075	EPA 8260D	10-21-21	10-21-21	
(trans) 1,3-Dichloropropene	ND	0.0015	EPA 8260D	10-21-21	10-21-21	



Date of Report: November 2, 2021
 Samples Submitted: October 20, 2021
 Laboratory Reference: 2110-173
 Project: 2021-054B

VOLATILE ORGANICS EPA 8260D
 page 2 of 2

Analyte	Result	PQL	Method	Date Prepared	Date Analyzed	Flags
Client ID:	SP15-2-3					
Laboratory ID:	10-173-05					
1,1,2-Trichloroethane	ND	0.0015	EPA 8260D	10-21-21	10-21-21	
Tetrachloroethene	0.0024	0.0015	EPA 8260D	10-21-21	10-21-21	
1,3-Dichloropropane	ND	0.0015	EPA 8260D	10-21-21	10-21-21	
2-Hexanone	ND	0.011	EPA 8260D	10-21-21	10-21-21	
Dibromochloromethane	ND	0.0015	EPA 8260D	10-21-21	10-21-21	
1,2-Dibromoethane	ND	0.0015	EPA 8260D	10-21-21	10-21-21	
Chlorobenzene	ND	0.0015	EPA 8260D	10-21-21	10-21-21	
1,1,1,2-Tetrachloroethane	ND	0.0015	EPA 8260D	10-21-21	10-21-21	
Ethylbenzene	ND	0.0015	EPA 8260D	10-21-21	10-21-21	
m,p-Xylene	ND	0.0030	EPA 8260D	10-21-21	10-21-21	
o-Xylene	ND	0.0015	EPA 8260D	10-21-21	10-21-21	
Styrene	ND	0.0015	EPA 8260D	10-21-21	10-21-21	
Bromoform	ND	0.0075	EPA 8260D	10-21-21	10-21-21	
Isopropylbenzene	ND	0.0015	EPA 8260D	10-21-21	10-21-21	
Bromobenzene	ND	0.0015	EPA 8260D	10-21-21	10-21-21	
1,1,2,2-Tetrachloroethane	ND	0.0015	EPA 8260D	10-21-21	10-21-21	
1,2,3-Trichloropropane	ND	0.0015	EPA 8260D	10-21-21	10-21-21	
n-Propylbenzene	ND	0.0015	EPA 8260D	10-21-21	10-21-21	
2-Chlorotoluene	ND	0.0015	EPA 8260D	10-21-21	10-21-21	
4-Chlorotoluene	ND	0.0015	EPA 8260D	10-21-21	10-21-21	
1,3,5-Trimethylbenzene	ND	0.0015	EPA 8260D	10-21-21	10-21-21	
tert-Butylbenzene	ND	0.0015	EPA 8260D	10-21-21	10-21-21	
1,2,4-Trimethylbenzene	ND	0.0015	EPA 8260D	10-21-21	10-21-21	
sec-Butylbenzene	ND	0.0015	EPA 8260D	10-21-21	10-21-21	
1,3-Dichlorobenzene	ND	0.0015	EPA 8260D	10-21-21	10-21-21	
p-Isopropyltoluene	ND	0.0015	EPA 8260D	10-21-21	10-21-21	
1,4-Dichlorobenzene	ND	0.0015	EPA 8260D	10-21-21	10-21-21	
1,2-Dichlorobenzene	ND	0.0015	EPA 8260D	10-21-21	10-21-21	
n-Butylbenzene	ND	0.0015	EPA 8260D	10-21-21	10-21-21	
1,2-Dibromo-3-chloropropane	ND	0.0075	EPA 8260D	10-21-21	10-21-21	
1,2,4-Trichlorobenzene	ND	0.0015	EPA 8260D	10-21-21	10-21-21	
Hexachlorobutadiene	ND	0.0075	EPA 8260D	10-21-21	10-21-21	
Naphthalene	ND	0.0075	EPA 8260D	10-21-21	10-21-21	
1,2,3-Trichlorobenzene	ND	0.0015	EPA 8260D	10-21-21	10-21-21	
<i>Surrogate:</i>	<i>Percent Recovery</i>	<i>Control Limits</i>				
<i>Dibromofluoromethane</i>	<i>97</i>	<i>74-131</i>				
<i>Toluene-d8</i>	<i>99</i>	<i>78-128</i>				
<i>4-Bromofluorobenzene</i>	<i>97</i>	<i>71-130</i>				



Date of Report: November 2, 2021
 Samples Submitted: October 20, 2021
 Laboratory Reference: 2110-173
 Project: 2021-054B

VOLATILE ORGANICS EPA 8260D
 page 1 of 2

Matrix: Soil
 Units: mg/kg

Analyte	Result	PQL	Method	Date Prepared	Date Analyzed	Flags
Client ID:	SP16-3.5-4					
Laboratory ID:	10-173-08					
Dichlorodifluoromethane	ND	0.0015	EPA 8260D	10-21-21	10-21-21	
Chloromethane	ND	0.0094	EPA 8260D	10-21-21	10-21-21	
Vinyl Chloride	ND	0.0015	EPA 8260D	10-21-21	10-21-21	
Bromomethane	ND	0.0075	EPA 8260D	10-21-21	10-21-21	
Chloroethane	ND	0.0075	EPA 8260D	10-21-21	10-21-21	
Trichlorofluoromethane	ND	0.0015	EPA 8260D	10-21-21	10-21-21	
1,1-Dichloroethene	ND	0.0015	EPA 8260D	10-21-21	10-21-21	
Acetone	ND	0.024	EPA 8260D	10-21-21	10-21-21	
Iodomethane	ND	0.0075	EPA 8260D	10-21-21	10-21-21	
Carbon Disulfide	ND	0.0015	EPA 8260D	10-21-21	10-21-21	
Methylene Chloride	ND	0.0075	EPA 8260D	10-21-21	10-21-21	
(trans) 1,2-Dichloroethene	ND	0.0015	EPA 8260D	10-21-21	10-21-21	
Methyl t-Butyl Ether	ND	0.0015	EPA 8260D	10-21-21	10-21-21	
1,1-Dichloroethane	ND	0.0015	EPA 8260D	10-21-21	10-21-21	
Vinyl Acetate	ND	0.0075	EPA 8260D	10-21-21	10-21-21	
2,2-Dichloropropane	ND	0.0015	EPA 8260D	10-21-21	10-21-21	
(cis) 1,2-Dichloroethene	ND	0.0015	EPA 8260D	10-21-21	10-21-21	
2-Butanone	ND	0.011	EPA 8260D	10-21-21	10-21-21	
Bromochloromethane	ND	0.0015	EPA 8260D	10-21-21	10-21-21	
Chloroform	ND	0.0015	EPA 8260D	10-21-21	10-21-21	
1,1,1-Trichloroethane	ND	0.0015	EPA 8260D	10-21-21	10-21-21	
Carbon Tetrachloride	ND	0.0015	EPA 8260D	10-21-21	10-21-21	
1,1-Dichloropropene	ND	0.0015	EPA 8260D	10-21-21	10-21-21	
Benzene	ND	0.0015	EPA 8260D	10-21-21	10-21-21	
1,2-Dichloroethane	ND	0.0015	EPA 8260D	10-21-21	10-21-21	
Trichloroethene	ND	0.0015	EPA 8260D	10-21-21	10-21-21	
1,2-Dichloropropane	ND	0.0015	EPA 8260D	10-21-21	10-21-21	
Dibromomethane	ND	0.0015	EPA 8260D	10-21-21	10-21-21	
Bromodichloromethane	ND	0.0015	EPA 8260D	10-21-21	10-21-21	
2-Chloroethyl Vinyl Ether	ND	0.0075	EPA 8260D	10-21-21	10-21-21	
(cis) 1,3-Dichloropropene	ND	0.0015	EPA 8260D	10-21-21	10-21-21	
Methyl Isobutyl Ketone	ND	0.0097	EPA 8260D	10-21-21	10-21-21	
Toluene	ND	0.0075	EPA 8260D	10-21-21	10-21-21	
(trans) 1,3-Dichloropropene	ND	0.0015	EPA 8260D	10-21-21	10-21-21	



Date of Report: November 2, 2021
 Samples Submitted: October 20, 2021
 Laboratory Reference: 2110-173
 Project: 2021-054B

VOLATILE ORGANICS EPA 8260D
 page 2 of 2

Analyte	Result	PQL	Method	Date Prepared	Date Analyzed	Flags
Client ID:	SP16-3.5-4					
Laboratory ID:	10-173-08					
1,1,2-Trichloroethane	ND	0.0015	EPA 8260D	10-21-21	10-21-21	
Tetrachloroethene	ND	0.0015	EPA 8260D	10-21-21	10-21-21	
1,3-Dichloropropane	ND	0.0015	EPA 8260D	10-21-21	10-21-21	
2-Hexanone	ND	0.011	EPA 8260D	10-21-21	10-21-21	
Dibromochloromethane	ND	0.0015	EPA 8260D	10-21-21	10-21-21	
1,2-Dibromoethane	ND	0.0015	EPA 8260D	10-21-21	10-21-21	
Chlorobenzene	ND	0.0015	EPA 8260D	10-21-21	10-21-21	
1,1,1,2-Tetrachloroethane	ND	0.0015	EPA 8260D	10-21-21	10-21-21	
Ethylbenzene	ND	0.0015	EPA 8260D	10-21-21	10-21-21	
m,p-Xylene	ND	0.0030	EPA 8260D	10-21-21	10-21-21	
o-Xylene	ND	0.0015	EPA 8260D	10-21-21	10-21-21	
Styrene	ND	0.0015	EPA 8260D	10-21-21	10-21-21	
Bromoform	ND	0.0075	EPA 8260D	10-21-21	10-21-21	
Isopropylbenzene	ND	0.0015	EPA 8260D	10-21-21	10-21-21	
Bromobenzene	ND	0.0015	EPA 8260D	10-21-21	10-21-21	
1,1,2,2-Tetrachloroethane	ND	0.0015	EPA 8260D	10-21-21	10-21-21	
1,2,3-Trichloropropane	ND	0.0015	EPA 8260D	10-21-21	10-21-21	
n-Propylbenzene	ND	0.0015	EPA 8260D	10-21-21	10-21-21	
2-Chlorotoluene	ND	0.0015	EPA 8260D	10-21-21	10-21-21	
4-Chlorotoluene	ND	0.0015	EPA 8260D	10-21-21	10-21-21	
1,3,5-Trimethylbenzene	ND	0.0015	EPA 8260D	10-21-21	10-21-21	
tert-Butylbenzene	ND	0.0015	EPA 8260D	10-21-21	10-21-21	
1,2,4-Trimethylbenzene	ND	0.0015	EPA 8260D	10-21-21	10-21-21	
sec-Butylbenzene	ND	0.0015	EPA 8260D	10-21-21	10-21-21	
1,3-Dichlorobenzene	ND	0.0015	EPA 8260D	10-21-21	10-21-21	
p-Isopropyltoluene	ND	0.0015	EPA 8260D	10-21-21	10-21-21	
1,4-Dichlorobenzene	ND	0.0015	EPA 8260D	10-21-21	10-21-21	
1,2-Dichlorobenzene	ND	0.0015	EPA 8260D	10-21-21	10-21-21	
n-Butylbenzene	ND	0.0015	EPA 8260D	10-21-21	10-21-21	
1,2-Dibromo-3-chloropropane	ND	0.0075	EPA 8260D	10-21-21	10-21-21	
1,2,4-Trichlorobenzene	ND	0.0015	EPA 8260D	10-21-21	10-21-21	
Hexachlorobutadiene	ND	0.0075	EPA 8260D	10-21-21	10-21-21	
Naphthalene	ND	0.0075	EPA 8260D	10-21-21	10-21-21	
1,2,3-Trichlorobenzene	ND	0.0015	EPA 8260D	10-21-21	10-21-21	
<i>Surrogate:</i>	<i>Percent Recovery</i>	<i>Control Limits</i>				
<i>Dibromofluoromethane</i>	<i>98</i>	<i>74-131</i>				
<i>Toluene-d8</i>	<i>98</i>	<i>78-128</i>				
<i>4-Bromofluorobenzene</i>	<i>100</i>	<i>71-130</i>				



OnSite Environmental, Inc. 14648 NE 95th Street, Redmond, WA 98052 (425) 883-3881

This report pertains to the samples analyzed in accordance with the chain of custody, and is intended only for the use of the individual or company to whom it is addressed.

Date of Report: November 2, 2021
 Samples Submitted: October 20, 2021
 Laboratory Reference: 2110-173
 Project: 2021-054B

VOLATILE ORGANICS EPA 8260D
 page 1 of 2

Matrix: Soil
 Units: mg/kg

Analyte	Result	PQL	Method	Date Prepared	Date Analyzed	Flags
Client ID:	SP17-1-2					
Laboratory ID:	10-173-10					
Dichlorodifluoromethane	ND	0.0012	EPA 8260D	10-21-21	10-21-21	
Chloromethane	ND	0.0076	EPA 8260D	10-21-21	10-21-21	
Vinyl Chloride	ND	0.0012	EPA 8260D	10-21-21	10-21-21	
Bromomethane	ND	0.0060	EPA 8260D	10-21-21	10-21-21	
Chloroethane	ND	0.0060	EPA 8260D	10-21-21	10-21-21	
Trichlorofluoromethane	ND	0.0012	EPA 8260D	10-21-21	10-21-21	
1,1-Dichloroethene	ND	0.0012	EPA 8260D	10-21-21	10-21-21	
Acetone	ND	0.019	EPA 8260D	10-21-21	10-21-21	
Iodomethane	ND	0.0060	EPA 8260D	10-21-21	10-21-21	
Carbon Disulfide	ND	0.0012	EPA 8260D	10-21-21	10-21-21	
Methylene Chloride	ND	0.0060	EPA 8260D	10-21-21	10-21-21	
(trans) 1,2-Dichloroethene	ND	0.0012	EPA 8260D	10-21-21	10-21-21	
Methyl t-Butyl Ether	ND	0.0012	EPA 8260D	10-21-21	10-21-21	
1,1-Dichloroethane	ND	0.0012	EPA 8260D	10-21-21	10-21-21	
Vinyl Acetate	ND	0.0060	EPA 8260D	10-21-21	10-21-21	
2,2-Dichloropropane	ND	0.0012	EPA 8260D	10-21-21	10-21-21	
(cis) 1,2-Dichloroethene	ND	0.0012	EPA 8260D	10-21-21	10-21-21	
2-Butanone	ND	0.0089	EPA 8260D	10-21-21	10-21-21	
Bromochloromethane	ND	0.0012	EPA 8260D	10-21-21	10-21-21	
Chloroform	ND	0.0012	EPA 8260D	10-21-21	10-21-21	
1,1,1-Trichloroethane	ND	0.0012	EPA 8260D	10-21-21	10-21-21	
Carbon Tetrachloride	ND	0.0012	EPA 8260D	10-21-21	10-21-21	
1,1-Dichloropropene	ND	0.0012	EPA 8260D	10-21-21	10-21-21	
Benzene	ND	0.0012	EPA 8260D	10-21-21	10-21-21	
1,2-Dichloroethane	ND	0.0012	EPA 8260D	10-21-21	10-21-21	
Trichloroethene	ND	0.0012	EPA 8260D	10-21-21	10-21-21	
1,2-Dichloropropane	ND	0.0012	EPA 8260D	10-21-21	10-21-21	
Dibromomethane	ND	0.0012	EPA 8260D	10-21-21	10-21-21	
Bromodichloromethane	ND	0.0012	EPA 8260D	10-21-21	10-21-21	
2-Chloroethyl Vinyl Ether	ND	0.0060	EPA 8260D	10-21-21	10-21-21	
(cis) 1,3-Dichloropropene	ND	0.0012	EPA 8260D	10-21-21	10-21-21	
Methyl Isobutyl Ketone	ND	0.0079	EPA 8260D	10-21-21	10-21-21	
Toluene	ND	0.0060	EPA 8260D	10-21-21	10-21-21	
(trans) 1,3-Dichloropropene	ND	0.0012	EPA 8260D	10-21-21	10-21-21	



Date of Report: November 2, 2021
 Samples Submitted: October 20, 2021
 Laboratory Reference: 2110-173
 Project: 2021-054B

VOLATILE ORGANICS EPA 8260D
 page 2 of 2

Analyte	Result	PQL	Method	Date Prepared	Date Analyzed	Flags
Client ID:	SP17-1-2					
Laboratory ID:	10-173-10					
1,1,2-Trichloroethane	ND	0.0012	EPA 8260D	10-21-21	10-21-21	
Tetrachloroethene	ND	0.0012	EPA 8260D	10-21-21	10-21-21	
1,3-Dichloropropane	ND	0.0012	EPA 8260D	10-21-21	10-21-21	
2-Hexanone	ND	0.0087	EPA 8260D	10-21-21	10-21-21	
Dibromochloromethane	ND	0.0012	EPA 8260D	10-21-21	10-21-21	
1,2-Dibromoethane	ND	0.0012	EPA 8260D	10-21-21	10-21-21	
Chlorobenzene	ND	0.0012	EPA 8260D	10-21-21	10-21-21	
1,1,1,2-Tetrachloroethane	ND	0.0012	EPA 8260D	10-21-21	10-21-21	
Ethylbenzene	ND	0.0012	EPA 8260D	10-21-21	10-21-21	
m,p-Xylene	ND	0.0024	EPA 8260D	10-21-21	10-21-21	
o-Xylene	ND	0.0012	EPA 8260D	10-21-21	10-21-21	
Styrene	ND	0.0012	EPA 8260D	10-21-21	10-21-21	
Bromoform	ND	0.0060	EPA 8260D	10-21-21	10-21-21	
Isopropylbenzene	ND	0.0012	EPA 8260D	10-21-21	10-21-21	
Bromobenzene	ND	0.0012	EPA 8260D	10-21-21	10-21-21	
1,1,2,2-Tetrachloroethane	ND	0.0012	EPA 8260D	10-21-21	10-21-21	
1,2,3-Trichloropropane	ND	0.0012	EPA 8260D	10-21-21	10-21-21	
n-Propylbenzene	ND	0.0012	EPA 8260D	10-21-21	10-21-21	
2-Chlorotoluene	ND	0.0012	EPA 8260D	10-21-21	10-21-21	
4-Chlorotoluene	ND	0.0012	EPA 8260D	10-21-21	10-21-21	
1,3,5-Trimethylbenzene	ND	0.0012	EPA 8260D	10-21-21	10-21-21	
tert-Butylbenzene	ND	0.0012	EPA 8260D	10-21-21	10-21-21	
1,2,4-Trimethylbenzene	ND	0.0012	EPA 8260D	10-21-21	10-21-21	
sec-Butylbenzene	ND	0.0012	EPA 8260D	10-21-21	10-21-21	
1,3-Dichlorobenzene	ND	0.0012	EPA 8260D	10-21-21	10-21-21	
p-Isopropyltoluene	ND	0.0012	EPA 8260D	10-21-21	10-21-21	
1,4-Dichlorobenzene	ND	0.0012	EPA 8260D	10-21-21	10-21-21	
1,2-Dichlorobenzene	ND	0.0012	EPA 8260D	10-21-21	10-21-21	
n-Butylbenzene	ND	0.0012	EPA 8260D	10-21-21	10-21-21	
1,2-Dibromo-3-chloropropane	ND	0.0060	EPA 8260D	10-21-21	10-21-21	
1,2,4-Trichlorobenzene	ND	0.0012	EPA 8260D	10-21-21	10-21-21	
Hexachlorobutadiene	ND	0.0060	EPA 8260D	10-21-21	10-21-21	
Naphthalene	ND	0.0060	EPA 8260D	10-21-21	10-21-21	
1,2,3-Trichlorobenzene	ND	0.0012	EPA 8260D	10-21-21	10-21-21	
<i>Surrogate:</i>	<i>Percent Recovery</i>	<i>Control Limits</i>				
<i>Dibromofluoromethane</i>	<i>98</i>	<i>74-131</i>				
<i>Toluene-d8</i>	<i>99</i>	<i>78-128</i>				
<i>4-Bromofluorobenzene</i>	<i>100</i>	<i>71-130</i>				



Date of Report: November 2, 2021
 Samples Submitted: October 20, 2021
 Laboratory Reference: 2110-173
 Project: 2021-054B

VOLATILE ORGANICS EPA 8260D
 page 1 of 2

Matrix: Soil
 Units: mg/kg

Analyte	Result	PQL	Method	Date Prepared	Date Analyzed	Flags
Client ID:	SP18-1-2					
Laboratory ID:	10-173-12					
Dichlorodifluoromethane	ND	0.0016	EPA 8260D	10-21-21	10-21-21	
Chloromethane	ND	0.010	EPA 8260D	10-21-21	10-21-21	
Vinyl Chloride	ND	0.0016	EPA 8260D	10-21-21	10-21-21	
Bromomethane	ND	0.0082	EPA 8260D	10-21-21	10-21-21	
Chloroethane	ND	0.0082	EPA 8260D	10-21-21	10-21-21	
Trichlorofluoromethane	ND	0.0016	EPA 8260D	10-21-21	10-21-21	
1,1-Dichloroethene	ND	0.0016	EPA 8260D	10-21-21	10-21-21	
Acetone	ND	0.026	EPA 8260D	10-21-21	10-21-21	
Iodomethane	ND	0.0082	EPA 8260D	10-21-21	10-21-21	
Carbon Disulfide	ND	0.0016	EPA 8260D	10-21-21	10-21-21	
Methylene Chloride	ND	0.0082	EPA 8260D	10-21-21	10-21-21	
(trans) 1,2-Dichloroethene	ND	0.0016	EPA 8260D	10-21-21	10-21-21	
Methyl t-Butyl Ether	ND	0.0016	EPA 8260D	10-21-21	10-21-21	
1,1-Dichloroethane	ND	0.0016	EPA 8260D	10-21-21	10-21-21	
Vinyl Acetate	ND	0.0082	EPA 8260D	10-21-21	10-21-21	
2,2-Dichloropropane	ND	0.0016	EPA 8260D	10-21-21	10-21-21	
(cis) 1,2-Dichloroethene	ND	0.0016	EPA 8260D	10-21-21	10-21-21	
2-Butanone	ND	0.012	EPA 8260D	10-21-21	10-21-21	
Bromochloromethane	ND	0.0016	EPA 8260D	10-21-21	10-21-21	
Chloroform	ND	0.0016	EPA 8260D	10-21-21	10-21-21	
1,1,1-Trichloroethane	ND	0.0016	EPA 8260D	10-21-21	10-21-21	
Carbon Tetrachloride	ND	0.0016	EPA 8260D	10-21-21	10-21-21	
1,1-Dichloropropene	ND	0.0016	EPA 8260D	10-21-21	10-21-21	
Benzene	ND	0.0016	EPA 8260D	10-21-21	10-21-21	
1,2-Dichloroethane	ND	0.0016	EPA 8260D	10-21-21	10-21-21	
Trichloroethene	ND	0.0016	EPA 8260D	10-21-21	10-21-21	
1,2-Dichloropropane	ND	0.0016	EPA 8260D	10-21-21	10-21-21	
Dibromomethane	ND	0.0016	EPA 8260D	10-21-21	10-21-21	
Bromodichloromethane	ND	0.0016	EPA 8260D	10-21-21	10-21-21	
2-Chloroethyl Vinyl Ether	ND	0.0082	EPA 8260D	10-21-21	10-21-21	
(cis) 1,3-Dichloropropene	ND	0.0016	EPA 8260D	10-21-21	10-21-21	
Methyl Isobutyl Ketone	ND	0.011	EPA 8260D	10-21-21	10-21-21	
Toluene	ND	0.0082	EPA 8260D	10-21-21	10-21-21	
(trans) 1,3-Dichloropropene	ND	0.0016	EPA 8260D	10-21-21	10-21-21	



Date of Report: November 2, 2021
 Samples Submitted: October 20, 2021
 Laboratory Reference: 2110-173
 Project: 2021-054B

VOLATILE ORGANICS EPA 8260D
 page 2 of 2

Analyte	Result	PQL	Method	Date Prepared	Date Analyzed	Flags
Client ID:	SP18-1-2					
Laboratory ID:	10-173-12					
1,1,2-Trichloroethane	ND	0.0016	EPA 8260D	10-21-21	10-21-21	
Tetrachloroethene	0.0067	0.0016	EPA 8260D	10-21-21	10-21-21	
1,3-Dichloropropane	ND	0.0016	EPA 8260D	10-21-21	10-21-21	
2-Hexanone	ND	0.012	EPA 8260D	10-21-21	10-21-21	
Dibromochloromethane	ND	0.0016	EPA 8260D	10-21-21	10-21-21	
1,2-Dibromoethane	ND	0.0016	EPA 8260D	10-21-21	10-21-21	
Chlorobenzene	ND	0.0016	EPA 8260D	10-21-21	10-21-21	
1,1,1,2-Tetrachloroethane	ND	0.0016	EPA 8260D	10-21-21	10-21-21	
Ethylbenzene	ND	0.0016	EPA 8260D	10-21-21	10-21-21	
m,p-Xylene	ND	0.0033	EPA 8260D	10-21-21	10-21-21	
o-Xylene	ND	0.0016	EPA 8260D	10-21-21	10-21-21	
Styrene	ND	0.0016	EPA 8260D	10-21-21	10-21-21	
Bromoform	ND	0.0082	EPA 8260D	10-21-21	10-21-21	
Isopropylbenzene	ND	0.0016	EPA 8260D	10-21-21	10-21-21	
Bromobenzene	ND	0.0016	EPA 8260D	10-21-21	10-21-21	
1,1,2,2-Tetrachloroethane	ND	0.0016	EPA 8260D	10-21-21	10-21-21	
1,2,3-Trichloropropane	ND	0.0016	EPA 8260D	10-21-21	10-21-21	
n-Propylbenzene	ND	0.0016	EPA 8260D	10-21-21	10-21-21	
2-Chlorotoluene	ND	0.0016	EPA 8260D	10-21-21	10-21-21	
4-Chlorotoluene	ND	0.0016	EPA 8260D	10-21-21	10-21-21	
1,3,5-Trimethylbenzene	ND	0.0016	EPA 8260D	10-21-21	10-21-21	
tert-Butylbenzene	ND	0.0016	EPA 8260D	10-21-21	10-21-21	
1,2,4-Trimethylbenzene	ND	0.0016	EPA 8260D	10-21-21	10-21-21	
sec-Butylbenzene	ND	0.0016	EPA 8260D	10-21-21	10-21-21	
1,3-Dichlorobenzene	ND	0.0016	EPA 8260D	10-21-21	10-21-21	
p-Isopropyltoluene	ND	0.0016	EPA 8260D	10-21-21	10-21-21	
1,4-Dichlorobenzene	ND	0.0016	EPA 8260D	10-21-21	10-21-21	
1,2-Dichlorobenzene	ND	0.0016	EPA 8260D	10-21-21	10-21-21	
n-Butylbenzene	ND	0.0016	EPA 8260D	10-21-21	10-21-21	
1,2-Dibromo-3-chloropropane	ND	0.0082	EPA 8260D	10-21-21	10-21-21	
1,2,4-Trichlorobenzene	ND	0.0016	EPA 8260D	10-21-21	10-21-21	
Hexachlorobutadiene	ND	0.0082	EPA 8260D	10-21-21	10-21-21	
Naphthalene	ND	0.0082	EPA 8260D	10-21-21	10-21-21	
1,2,3-Trichlorobenzene	ND	0.0016	EPA 8260D	10-21-21	10-21-21	
<i>Surrogate:</i>	<i>Percent Recovery</i>	<i>Control Limits</i>				
<i>Dibromofluoromethane</i>	<i>95</i>	<i>74-131</i>				
<i>Toluene-d8</i>	<i>98</i>	<i>78-128</i>				
<i>4-Bromofluorobenzene</i>	<i>95</i>	<i>71-130</i>				



Date of Report: November 2, 2021
 Samples Submitted: October 20, 2021
 Laboratory Reference: 2110-173
 Project: 2021-054B

VOLATILE ORGANICS EPA 8260D
 page 1 of 2

Matrix: Soil
 Units: mg/kg

Analyte	Result	PQL	Method	Date Prepared	Date Analyzed	Flags
Client ID:	SP10-1-2					
Laboratory ID:	10-173-21					
Dichlorodifluoromethane	ND	0.0013	EPA 8260D	10-21-21	10-21-21	
Chloromethane	ND	0.0081	EPA 8260D	10-21-21	10-21-21	
Vinyl Chloride	ND	0.0013	EPA 8260D	10-21-21	10-21-21	
Bromomethane	ND	0.0065	EPA 8260D	10-21-21	10-21-21	
Chloroethane	ND	0.0065	EPA 8260D	10-21-21	10-21-21	
Trichlorofluoromethane	ND	0.0013	EPA 8260D	10-21-21	10-21-21	
1,1-Dichloroethene	ND	0.0013	EPA 8260D	10-21-21	10-21-21	
Acetone	0.088	0.021	EPA 8260D	10-21-21	10-21-21	Y
Iodomethane	ND	0.0065	EPA 8260D	10-21-21	10-21-21	
Carbon Disulfide	ND	0.0013	EPA 8260D	10-21-21	10-21-21	
Methylene Chloride	0.066	0.0065	EPA 8260D	10-21-21	10-21-21	H
(trans) 1,2-Dichloroethene	ND	0.0013	EPA 8260D	10-21-21	10-21-21	
Methyl t-Butyl Ether	ND	0.0013	EPA 8260D	10-21-21	10-21-21	
1,1-Dichloroethane	ND	0.0013	EPA 8260D	10-21-21	10-21-21	
Vinyl Acetate	ND	0.0065	EPA 8260D	10-21-21	10-21-21	
2,2-Dichloropropane	ND	0.0013	EPA 8260D	10-21-21	10-21-21	
(cis) 1,2-Dichloroethene	ND	0.0013	EPA 8260D	10-21-21	10-21-21	
2-Butanone	0.012	0.0095	EPA 8260D	10-21-21	10-21-21	Y
Bromochloromethane	ND	0.0013	EPA 8260D	10-21-21	10-21-21	
Chloroform	ND	0.0013	EPA 8260D	10-21-21	10-21-21	
1,1,1-Trichloroethane	ND	0.0013	EPA 8260D	10-21-21	10-21-21	
Carbon Tetrachloride	ND	0.0013	EPA 8260D	10-21-21	10-21-21	
1,1-Dichloropropene	ND	0.0013	EPA 8260D	10-21-21	10-21-21	
Benzene	ND	0.0013	EPA 8260D	10-21-21	10-21-21	
1,2-Dichloroethane	ND	0.0013	EPA 8260D	10-21-21	10-21-21	
Trichloroethene	ND	0.0013	EPA 8260D	10-21-21	10-21-21	
1,2-Dichloropropane	ND	0.0013	EPA 8260D	10-21-21	10-21-21	
Dibromomethane	ND	0.0013	EPA 8260D	10-21-21	10-21-21	
Bromodichloromethane	ND	0.0013	EPA 8260D	10-21-21	10-21-21	
2-Chloroethyl Vinyl Ether	ND	0.0065	EPA 8260D	10-21-21	10-21-21	
(cis) 1,3-Dichloropropene	ND	0.0013	EPA 8260D	10-21-21	10-21-21	
Methyl Isobutyl Ketone	ND	0.0084	EPA 8260D	10-21-21	10-21-21	
Toluene	ND	0.0065	EPA 8260D	10-21-21	10-21-21	
(trans) 1,3-Dichloropropene	ND	0.0013	EPA 8260D	10-21-21	10-21-21	



Date of Report: November 2, 2021
 Samples Submitted: October 20, 2021
 Laboratory Reference: 2110-173
 Project: 2021-054B

VOLATILE ORGANICS EPA 8260D
 page 2 of 2

Analyte	Result	PQL	Method	Date Prepared	Date Analyzed	Flags
Client ID:	SP10-1-2					
Laboratory ID:	10-173-21					
1,1,2-Trichloroethane	ND	0.0013	EPA 8260D	10-21-21	10-21-21	
Tetrachloroethene	ND	0.0013	EPA 8260D	10-21-21	10-21-21	
1,3-Dichloropropane	ND	0.0013	EPA 8260D	10-21-21	10-21-21	
2-Hexanone	ND	0.0093	EPA 8260D	10-21-21	10-21-21	
Dibromochloromethane	ND	0.0013	EPA 8260D	10-21-21	10-21-21	
1,2-Dibromoethane	ND	0.0013	EPA 8260D	10-21-21	10-21-21	
Chlorobenzene	ND	0.0013	EPA 8260D	10-21-21	10-21-21	
1,1,1,2-Tetrachloroethane	ND	0.0013	EPA 8260D	10-21-21	10-21-21	
Ethylbenzene	ND	0.0013	EPA 8260D	10-21-21	10-21-21	
m,p-Xylene	ND	0.0026	EPA 8260D	10-21-21	10-21-21	
o-Xylene	ND	0.0013	EPA 8260D	10-21-21	10-21-21	
Styrene	ND	0.0013	EPA 8260D	10-21-21	10-21-21	
Bromoform	ND	0.0065	EPA 8260D	10-21-21	10-21-21	
Isopropylbenzene	ND	0.0013	EPA 8260D	10-21-21	10-21-21	
Bromobenzene	ND	0.0013	EPA 8260D	10-21-21	10-21-21	
1,1,2,2-Tetrachloroethane	ND	0.0013	EPA 8260D	10-21-21	10-21-21	
1,2,3-Trichloropropane	ND	0.0013	EPA 8260D	10-21-21	10-21-21	
n-Propylbenzene	ND	0.0013	EPA 8260D	10-21-21	10-21-21	
2-Chlorotoluene	ND	0.0013	EPA 8260D	10-21-21	10-21-21	
4-Chlorotoluene	ND	0.0013	EPA 8260D	10-21-21	10-21-21	
1,3,5-Trimethylbenzene	ND	0.0013	EPA 8260D	10-21-21	10-21-21	
tert-Butylbenzene	ND	0.0013	EPA 8260D	10-21-21	10-21-21	
1,2,4-Trimethylbenzene	ND	0.0013	EPA 8260D	10-21-21	10-21-21	
sec-Butylbenzene	ND	0.0013	EPA 8260D	10-21-21	10-21-21	
1,3-Dichlorobenzene	ND	0.0013	EPA 8260D	10-21-21	10-21-21	
p-Isopropyltoluene	ND	0.0013	EPA 8260D	10-21-21	10-21-21	
1,4-Dichlorobenzene	ND	0.0013	EPA 8260D	10-21-21	10-21-21	
1,2-Dichlorobenzene	ND	0.0013	EPA 8260D	10-21-21	10-21-21	
n-Butylbenzene	ND	0.0013	EPA 8260D	10-21-21	10-21-21	
1,2-Dibromo-3-chloropropane	ND	0.0065	EPA 8260D	10-21-21	10-21-21	
1,2,4-Trichlorobenzene	ND	0.0013	EPA 8260D	10-21-21	10-21-21	
Hexachlorobutadiene	ND	0.0065	EPA 8260D	10-21-21	10-21-21	
Naphthalene	ND	0.0065	EPA 8260D	10-21-21	10-21-21	
1,2,3-Trichlorobenzene	ND	0.0013	EPA 8260D	10-21-21	10-21-21	
<i>Surrogate:</i>	<i>Percent Recovery</i>	<i>Control Limits</i>				
<i>Dibromofluoromethane</i>	<i>97</i>	<i>74-131</i>				
<i>Toluene-d8</i>	<i>97</i>	<i>78-128</i>				
<i>4-Bromofluorobenzene</i>	<i>87</i>	<i>71-130</i>				



OnSite Environmental, Inc. 14648 NE 95th Street, Redmond, WA 98052 (425) 883-3881

This report pertains to the samples analyzed in accordance with the chain of custody, and is intended only for the use of the individual or company to whom it is addressed.

Date of Report: November 2, 2021
 Samples Submitted: October 20, 2021
 Laboratory Reference: 2110-173
 Project: 2021-054B

VOLATILE ORGANICS EPA 8260D
 page 1 of 2

Matrix: Soil
 Units: mg/kg

Analyte	Result	PQL	Method	Date Prepared	Date Analyzed	Flags
Client ID:	STK1					
Laboratory ID:	10-173-30					
Dichlorodifluoromethane	ND	0.0013	EPA 8260D	10-21-21	10-21-21	
Chloromethane	ND	0.0080	EPA 8260D	10-21-21	10-21-21	
Vinyl Chloride	ND	0.0013	EPA 8260D	10-21-21	10-21-21	
Bromomethane	ND	0.0064	EPA 8260D	10-21-21	10-21-21	
Chloroethane	ND	0.0064	EPA 8260D	10-21-21	10-21-21	
Trichlorofluoromethane	ND	0.0013	EPA 8260D	10-21-21	10-21-21	
1,1-Dichloroethene	ND	0.0013	EPA 8260D	10-21-21	10-21-21	
Acetone	ND	0.020	EPA 8260D	10-21-21	10-21-21	
Iodomethane	ND	0.0064	EPA 8260D	10-21-21	10-21-21	
Carbon Disulfide	ND	0.0013	EPA 8260D	10-21-21	10-21-21	
Methylene Chloride	0.058	0.0064	EPA 8260D	10-21-21	10-21-21	H
(trans) 1,2-Dichloroethene	ND	0.0013	EPA 8260D	10-21-21	10-21-21	
Methyl t-Butyl Ether	ND	0.0013	EPA 8260D	10-21-21	10-21-21	
1,1-Dichloroethane	ND	0.0013	EPA 8260D	10-21-21	10-21-21	
Vinyl Acetate	ND	0.0064	EPA 8260D	10-21-21	10-21-21	
2,2-Dichloropropane	ND	0.0013	EPA 8260D	10-21-21	10-21-21	
(cis) 1,2-Dichloroethene	ND	0.0013	EPA 8260D	10-21-21	10-21-21	
2-Butanone	ND	0.0094	EPA 8260D	10-21-21	10-21-21	
Bromochloromethane	ND	0.0013	EPA 8260D	10-21-21	10-21-21	
Chloroform	ND	0.0013	EPA 8260D	10-21-21	10-21-21	
1,1,1-Trichloroethane	ND	0.0013	EPA 8260D	10-21-21	10-21-21	
Carbon Tetrachloride	ND	0.0013	EPA 8260D	10-21-21	10-21-21	
1,1-Dichloropropene	ND	0.0013	EPA 8260D	10-21-21	10-21-21	
Benzene	ND	0.0013	EPA 8260D	10-21-21	10-21-21	
1,2-Dichloroethane	ND	0.0013	EPA 8260D	10-21-21	10-21-21	
Trichloroethene	ND	0.0013	EPA 8260D	10-21-21	10-21-21	
1,2-Dichloropropane	ND	0.0013	EPA 8260D	10-21-21	10-21-21	
Dibromomethane	ND	0.0013	EPA 8260D	10-21-21	10-21-21	
Bromodichloromethane	ND	0.0013	EPA 8260D	10-21-21	10-21-21	
2-Chloroethyl Vinyl Ether	ND	0.0064	EPA 8260D	10-21-21	10-21-21	
(cis) 1,3-Dichloropropene	ND	0.0013	EPA 8260D	10-21-21	10-21-21	
Methyl Isobutyl Ketone	ND	0.0083	EPA 8260D	10-21-21	10-21-21	
Toluene	ND	0.0064	EPA 8260D	10-21-21	10-21-21	
(trans) 1,3-Dichloropropene	ND	0.0013	EPA 8260D	10-21-21	10-21-21	



Date of Report: November 2, 2021
 Samples Submitted: October 20, 2021
 Laboratory Reference: 2110-173
 Project: 2021-054B

VOLATILE ORGANICS EPA 8260D
 page 2 of 2

Analyte	Result	PQL	Method	Date Prepared	Date Analyzed	Flags
Client ID:	STK1					
Laboratory ID:	10-173-30					
1,1,2-Trichloroethane	ND	0.0013	EPA 8260D	10-21-21	10-21-21	
Tetrachloroethene	ND	0.0013	EPA 8260D	10-21-21	10-21-21	
1,3-Dichloropropane	ND	0.0013	EPA 8260D	10-21-21	10-21-21	
2-Hexanone	ND	0.0092	EPA 8260D	10-21-21	10-21-21	
Dibromochloromethane	ND	0.0013	EPA 8260D	10-21-21	10-21-21	
1,2-Dibromoethane	ND	0.0013	EPA 8260D	10-21-21	10-21-21	
Chlorobenzene	ND	0.0013	EPA 8260D	10-21-21	10-21-21	
1,1,1,2-Tetrachloroethane	ND	0.0013	EPA 8260D	10-21-21	10-21-21	
Ethylbenzene	ND	0.0013	EPA 8260D	10-21-21	10-21-21	
m,p-Xylene	ND	0.0026	EPA 8260D	10-21-21	10-21-21	
o-Xylene	ND	0.0013	EPA 8260D	10-21-21	10-21-21	
Styrene	ND	0.0013	EPA 8260D	10-21-21	10-21-21	
Bromoform	ND	0.0064	EPA 8260D	10-21-21	10-21-21	
Isopropylbenzene	ND	0.0013	EPA 8260D	10-21-21	10-21-21	
Bromobenzene	ND	0.0013	EPA 8260D	10-21-21	10-21-21	
1,1,2,2-Tetrachloroethane	ND	0.0013	EPA 8260D	10-21-21	10-21-21	
1,2,3-Trichloropropane	ND	0.0013	EPA 8260D	10-21-21	10-21-21	
n-Propylbenzene	ND	0.0013	EPA 8260D	10-21-21	10-21-21	
2-Chlorotoluene	ND	0.0013	EPA 8260D	10-21-21	10-21-21	
4-Chlorotoluene	ND	0.0013	EPA 8260D	10-21-21	10-21-21	
1,3,5-Trimethylbenzene	ND	0.0013	EPA 8260D	10-21-21	10-21-21	
tert-Butylbenzene	ND	0.0013	EPA 8260D	10-21-21	10-21-21	
1,2,4-Trimethylbenzene	ND	0.0013	EPA 8260D	10-21-21	10-21-21	
sec-Butylbenzene	ND	0.0013	EPA 8260D	10-21-21	10-21-21	
1,3-Dichlorobenzene	ND	0.0013	EPA 8260D	10-21-21	10-21-21	
p-Isopropyltoluene	ND	0.0013	EPA 8260D	10-21-21	10-21-21	
1,4-Dichlorobenzene	ND	0.0013	EPA 8260D	10-21-21	10-21-21	
1,2-Dichlorobenzene	ND	0.0013	EPA 8260D	10-21-21	10-21-21	
n-Butylbenzene	ND	0.0013	EPA 8260D	10-21-21	10-21-21	
1,2-Dibromo-3-chloropropane	ND	0.0064	EPA 8260D	10-21-21	10-21-21	
1,2,4-Trichlorobenzene	ND	0.0013	EPA 8260D	10-21-21	10-21-21	
Hexachlorobutadiene	ND	0.0064	EPA 8260D	10-21-21	10-21-21	
Naphthalene	ND	0.0064	EPA 8260D	10-21-21	10-21-21	
1,2,3-Trichlorobenzene	ND	0.0013	EPA 8260D	10-21-21	10-21-21	
<i>Surrogate:</i>	<i>Percent Recovery</i>	<i>Control Limits</i>				
<i>Dibromofluoromethane</i>	<i>98</i>	<i>74-131</i>				
<i>Toluene-d8</i>	<i>99</i>	<i>78-128</i>				
<i>4-Bromofluorobenzene</i>	<i>97</i>	<i>71-130</i>				



Date of Report: November 2, 2021
 Samples Submitted: October 20, 2021
 Laboratory Reference: 2110-173
 Project: 2021-054B

VOLATILE ORGANICS EPA 8260D
 page 1 of 2

Matrix: Soil
 Units: mg/kg

Analyte	Result	PQL	Method	Date Prepared	Date Analyzed	Flags
Client ID:	STK2					
Laboratory ID:	10-173-31					
Dichlorodifluoromethane	ND	0.0012	EPA 8260D	10-21-21	10-21-21	
Chloromethane	ND	0.0078	EPA 8260D	10-21-21	10-21-21	
Vinyl Chloride	ND	0.0012	EPA 8260D	10-21-21	10-21-21	
Bromomethane	ND	0.0062	EPA 8260D	10-21-21	10-21-21	
Chloroethane	ND	0.0062	EPA 8260D	10-21-21	10-21-21	
Trichlorofluoromethane	ND	0.0012	EPA 8260D	10-21-21	10-21-21	
1,1-Dichloroethene	ND	0.0012	EPA 8260D	10-21-21	10-21-21	
Acetone	ND	0.020	EPA 8260D	10-21-21	10-21-21	
Iodomethane	ND	0.0062	EPA 8260D	10-21-21	10-21-21	
Carbon Disulfide	ND	0.0012	EPA 8260D	10-21-21	10-21-21	
Methylene Chloride	0.080	0.0062	EPA 8260D	10-21-21	10-21-21	H
(trans) 1,2-Dichloroethene	ND	0.0012	EPA 8260D	10-21-21	10-21-21	
Methyl t-Butyl Ether	ND	0.0012	EPA 8260D	10-21-21	10-21-21	
1,1-Dichloroethane	ND	0.0012	EPA 8260D	10-21-21	10-21-21	
Vinyl Acetate	ND	0.0062	EPA 8260D	10-21-21	10-21-21	
2,2-Dichloropropane	ND	0.0012	EPA 8260D	10-21-21	10-21-21	
(cis) 1,2-Dichloroethene	ND	0.0012	EPA 8260D	10-21-21	10-21-21	
2-Butanone	ND	0.0092	EPA 8260D	10-21-21	10-21-21	
Bromochloromethane	ND	0.0012	EPA 8260D	10-21-21	10-21-21	
Chloroform	ND	0.0012	EPA 8260D	10-21-21	10-21-21	
1,1,1-Trichloroethane	ND	0.0012	EPA 8260D	10-21-21	10-21-21	
Carbon Tetrachloride	ND	0.0012	EPA 8260D	10-21-21	10-21-21	
1,1-Dichloropropene	ND	0.0012	EPA 8260D	10-21-21	10-21-21	
Benzene	ND	0.0012	EPA 8260D	10-21-21	10-21-21	
1,2-Dichloroethane	ND	0.0012	EPA 8260D	10-21-21	10-21-21	
Trichloroethene	ND	0.0012	EPA 8260D	10-21-21	10-21-21	
1,2-Dichloropropane	ND	0.0012	EPA 8260D	10-21-21	10-21-21	
Dibromomethane	ND	0.0012	EPA 8260D	10-21-21	10-21-21	
Bromodichloromethane	ND	0.0012	EPA 8260D	10-21-21	10-21-21	
2-Chloroethyl Vinyl Ether	ND	0.0062	EPA 8260D	10-21-21	10-21-21	
(cis) 1,3-Dichloropropene	ND	0.0012	EPA 8260D	10-21-21	10-21-21	
Methyl Isobutyl Ketone	ND	0.0081	EPA 8260D	10-21-21	10-21-21	
Toluene	ND	0.0062	EPA 8260D	10-21-21	10-21-21	
(trans) 1,3-Dichloropropene	ND	0.0012	EPA 8260D	10-21-21	10-21-21	



Date of Report: November 2, 2021
 Samples Submitted: October 20, 2021
 Laboratory Reference: 2110-173
 Project: 2021-054B

VOLATILE ORGANICS EPA 8260D
 page 2 of 2

Analyte	Result	PQL	Method	Date Prepared	Date Analyzed	Flags
Client ID:	STK2					
Laboratory ID:	10-173-31					
1,1,2-Trichloroethane	ND	0.0012	EPA 8260D	10-21-21	10-21-21	
Tetrachloroethene	ND	0.0012	EPA 8260D	10-21-21	10-21-21	
1,3-Dichloropropane	ND	0.0012	EPA 8260D	10-21-21	10-21-21	
2-Hexanone	ND	0.0089	EPA 8260D	10-21-21	10-21-21	
Dibromochloromethane	ND	0.0012	EPA 8260D	10-21-21	10-21-21	
1,2-Dibromoethane	ND	0.0012	EPA 8260D	10-21-21	10-21-21	
Chlorobenzene	ND	0.0012	EPA 8260D	10-21-21	10-21-21	
1,1,1,2-Tetrachloroethane	ND	0.0012	EPA 8260D	10-21-21	10-21-21	
Ethylbenzene	ND	0.0012	EPA 8260D	10-21-21	10-21-21	
m,p-Xylene	ND	0.0025	EPA 8260D	10-21-21	10-21-21	
o-Xylene	ND	0.0012	EPA 8260D	10-21-21	10-21-21	
Styrene	ND	0.0012	EPA 8260D	10-21-21	10-21-21	
Bromoform	ND	0.0062	EPA 8260D	10-21-21	10-21-21	
Isopropylbenzene	ND	0.0012	EPA 8260D	10-21-21	10-21-21	
Bromobenzene	ND	0.0012	EPA 8260D	10-21-21	10-21-21	
1,1,2,2-Tetrachloroethane	ND	0.0012	EPA 8260D	10-21-21	10-21-21	
1,2,3-Trichloropropane	ND	0.0012	EPA 8260D	10-21-21	10-21-21	
n-Propylbenzene	ND	0.0012	EPA 8260D	10-21-21	10-21-21	
2-Chlorotoluene	ND	0.0012	EPA 8260D	10-21-21	10-21-21	
4-Chlorotoluene	ND	0.0012	EPA 8260D	10-21-21	10-21-21	
1,3,5-Trimethylbenzene	ND	0.0012	EPA 8260D	10-21-21	10-21-21	
tert-Butylbenzene	ND	0.0012	EPA 8260D	10-21-21	10-21-21	
1,2,4-Trimethylbenzene	ND	0.0012	EPA 8260D	10-21-21	10-21-21	
sec-Butylbenzene	ND	0.0012	EPA 8260D	10-21-21	10-21-21	
1,3-Dichlorobenzene	ND	0.0012	EPA 8260D	10-21-21	10-21-21	
p-Isopropyltoluene	ND	0.0012	EPA 8260D	10-21-21	10-21-21	
1,4-Dichlorobenzene	ND	0.0012	EPA 8260D	10-21-21	10-21-21	
1,2-Dichlorobenzene	ND	0.0012	EPA 8260D	10-21-21	10-21-21	
n-Butylbenzene	ND	0.0012	EPA 8260D	10-21-21	10-21-21	
1,2-Dibromo-3-chloropropane	ND	0.0062	EPA 8260D	10-21-21	10-21-21	
1,2,4-Trichlorobenzene	ND	0.0012	EPA 8260D	10-21-21	10-21-21	
Hexachlorobutadiene	ND	0.0062	EPA 8260D	10-21-21	10-21-21	
Naphthalene	ND	0.0062	EPA 8260D	10-21-21	10-21-21	
1,2,3-Trichlorobenzene	ND	0.0012	EPA 8260D	10-21-21	10-21-21	
<i>Surrogate:</i>	<i>Percent Recovery</i>	<i>Control Limits</i>				
<i>Dibromofluoromethane</i>	<i>95</i>	<i>74-131</i>				
<i>Toluene-d8</i>	<i>97</i>	<i>78-128</i>				
<i>4-Bromofluorobenzene</i>	<i>98</i>	<i>71-130</i>				



Date of Report: November 2, 2021
 Samples Submitted: October 20, 2021
 Laboratory Reference: 2110-173
 Project: 2021-054B

VOLATILE ORGANICS EPA 8260D
 page 1 of 2

Matrix: Soil
 Units: mg/kg

Analyte	Result	PQL	Method	Date Prepared	Date Analyzed	Flags
Client ID:	STK3					
Laboratory ID:	10-173-32					
Dichlorodifluoromethane	ND	0.0012	EPA 8260D	10-21-21	10-21-21	
Chloromethane	ND	0.0076	EPA 8260D	10-21-21	10-21-21	
Vinyl Chloride	ND	0.0012	EPA 8260D	10-21-21	10-21-21	
Bromomethane	ND	0.0060	EPA 8260D	10-21-21	10-21-21	
Chloroethane	ND	0.0060	EPA 8260D	10-21-21	10-21-21	
Trichlorofluoromethane	ND	0.0012	EPA 8260D	10-21-21	10-21-21	
1,1-Dichloroethene	ND	0.0012	EPA 8260D	10-21-21	10-21-21	
Acetone	ND	0.019	EPA 8260D	10-21-21	10-21-21	
Iodomethane	ND	0.0060	EPA 8260D	10-21-21	10-21-21	
Carbon Disulfide	ND	0.0012	EPA 8260D	10-21-21	10-21-21	
Methylene Chloride	0.066	0.0060	EPA 8260D	10-21-21	10-21-21	H
(trans) 1,2-Dichloroethene	ND	0.0012	EPA 8260D	10-21-21	10-21-21	
Methyl t-Butyl Ether	ND	0.0012	EPA 8260D	10-21-21	10-21-21	
1,1-Dichloroethane	ND	0.0012	EPA 8260D	10-21-21	10-21-21	
Vinyl Acetate	ND	0.0060	EPA 8260D	10-21-21	10-21-21	
2,2-Dichloropropane	ND	0.0012	EPA 8260D	10-21-21	10-21-21	
(cis) 1,2-Dichloroethene	ND	0.0012	EPA 8260D	10-21-21	10-21-21	
2-Butanone	ND	0.0089	EPA 8260D	10-21-21	10-21-21	
Bromochloromethane	ND	0.0012	EPA 8260D	10-21-21	10-21-21	
Chloroform	ND	0.0012	EPA 8260D	10-21-21	10-21-21	
1,1,1-Trichloroethane	ND	0.0012	EPA 8260D	10-21-21	10-21-21	
Carbon Tetrachloride	ND	0.0012	EPA 8260D	10-21-21	10-21-21	
1,1-Dichloropropene	ND	0.0012	EPA 8260D	10-21-21	10-21-21	
Benzene	ND	0.0012	EPA 8260D	10-21-21	10-21-21	
1,2-Dichloroethane	ND	0.0012	EPA 8260D	10-21-21	10-21-21	
Trichloroethene	ND	0.0012	EPA 8260D	10-21-21	10-21-21	
1,2-Dichloropropane	ND	0.0012	EPA 8260D	10-21-21	10-21-21	
Dibromomethane	ND	0.0012	EPA 8260D	10-21-21	10-21-21	
Bromodichloromethane	ND	0.0012	EPA 8260D	10-21-21	10-21-21	
2-Chloroethyl Vinyl Ether	ND	0.0060	EPA 8260D	10-21-21	10-21-21	
(cis) 1,3-Dichloropropene	ND	0.0012	EPA 8260D	10-21-21	10-21-21	
Methyl Isobutyl Ketone	ND	0.0078	EPA 8260D	10-21-21	10-21-21	
Toluene	ND	0.0060	EPA 8260D	10-21-21	10-21-21	
(trans) 1,3-Dichloropropene	ND	0.0012	EPA 8260D	10-21-21	10-21-21	



Date of Report: November 2, 2021
 Samples Submitted: October 20, 2021
 Laboratory Reference: 2110-173
 Project: 2021-054B

VOLATILE ORGANICS EPA 8260D
 page 2 of 2

Analyte	Result	PQL	Method	Date Prepared	Date Analyzed	Flags
Client ID:	STK3					
Laboratory ID:	10-173-32					
1,1,2-Trichloroethane	ND	0.0012	EPA 8260D	10-21-21	10-21-21	
Tetrachloroethene	ND	0.0012	EPA 8260D	10-21-21	10-21-21	
1,3-Dichloropropane	ND	0.0012	EPA 8260D	10-21-21	10-21-21	
2-Hexanone	ND	0.0086	EPA 8260D	10-21-21	10-21-21	
Dibromochloromethane	ND	0.0012	EPA 8260D	10-21-21	10-21-21	
1,2-Dibromoethane	ND	0.0012	EPA 8260D	10-21-21	10-21-21	
Chlorobenzene	ND	0.0012	EPA 8260D	10-21-21	10-21-21	
1,1,1,2-Tetrachloroethane	ND	0.0012	EPA 8260D	10-21-21	10-21-21	
Ethylbenzene	ND	0.0012	EPA 8260D	10-21-21	10-21-21	
m,p-Xylene	ND	0.0024	EPA 8260D	10-21-21	10-21-21	
o-Xylene	ND	0.0012	EPA 8260D	10-21-21	10-21-21	
Styrene	ND	0.0012	EPA 8260D	10-21-21	10-21-21	
Bromoform	ND	0.0060	EPA 8260D	10-21-21	10-21-21	
Isopropylbenzene	ND	0.0012	EPA 8260D	10-21-21	10-21-21	
Bromobenzene	ND	0.0012	EPA 8260D	10-21-21	10-21-21	
1,1,2,2-Tetrachloroethane	ND	0.0012	EPA 8260D	10-21-21	10-21-21	
1,2,3-Trichloropropane	ND	0.0012	EPA 8260D	10-21-21	10-21-21	
n-Propylbenzene	ND	0.0012	EPA 8260D	10-21-21	10-21-21	
2-Chlorotoluene	ND	0.0012	EPA 8260D	10-21-21	10-21-21	
4-Chlorotoluene	ND	0.0012	EPA 8260D	10-21-21	10-21-21	
1,3,5-Trimethylbenzene	ND	0.0012	EPA 8260D	10-21-21	10-21-21	
tert-Butylbenzene	ND	0.0012	EPA 8260D	10-21-21	10-21-21	
1,2,4-Trimethylbenzene	ND	0.0012	EPA 8260D	10-21-21	10-21-21	
sec-Butylbenzene	ND	0.0012	EPA 8260D	10-21-21	10-21-21	
1,3-Dichlorobenzene	ND	0.0012	EPA 8260D	10-21-21	10-21-21	
p-Isopropyltoluene	ND	0.0012	EPA 8260D	10-21-21	10-21-21	
1,4-Dichlorobenzene	ND	0.0012	EPA 8260D	10-21-21	10-21-21	
1,2-Dichlorobenzene	ND	0.0012	EPA 8260D	10-21-21	10-21-21	
n-Butylbenzene	ND	0.0012	EPA 8260D	10-21-21	10-21-21	
1,2-Dibromo-3-chloropropane	ND	0.0060	EPA 8260D	10-21-21	10-21-21	
1,2,4-Trichlorobenzene	ND	0.0012	EPA 8260D	10-21-21	10-21-21	
Hexachlorobutadiene	ND	0.0060	EPA 8260D	10-21-21	10-21-21	
Naphthalene	ND	0.0060	EPA 8260D	10-21-21	10-21-21	
1,2,3-Trichlorobenzene	ND	0.0012	EPA 8260D	10-21-21	10-21-21	
<i>Surrogate:</i>	<i>Percent Recovery</i>	<i>Control Limits</i>				
<i>Dibromofluoromethane</i>	<i>98</i>	<i>74-131</i>				
<i>Toluene-d8</i>	<i>99</i>	<i>78-128</i>				
<i>4-Bromofluorobenzene</i>	<i>97</i>	<i>71-130</i>				



OnSite Environmental, Inc. 14648 NE 95th Street, Redmond, WA 98052 (425) 883-3881

This report pertains to the samples analyzed in accordance with the chain of custody, and is intended only for the use of the individual or company to whom it is addressed.

Date of Report: November 2, 2021
 Samples Submitted: October 20, 2021
 Laboratory Reference: 2110-173
 Project: 2021-054B

VOLATILE ORGANICS EPA 8260D
QUALITY CONTROL
 page 1 of 2

Matrix: Soil
 Units: mg/kg

Analyte	Result	PQL	Method	Date Prepared	Date Analyzed	Flags
METHOD BLANK						
Laboratory ID:	MB1021S1					
Dichlorodifluoromethane	ND	0.0010	EPA 8260D	10-21-21	10-21-21	
Chloromethane	ND	0.0063	EPA 8260D	10-21-21	10-21-21	
Vinyl Chloride	ND	0.0010	EPA 8260D	10-21-21	10-21-21	
Bromomethane	ND	0.0050	EPA 8260D	10-21-21	10-21-21	
Chloroethane	ND	0.0050	EPA 8260D	10-21-21	10-21-21	
Trichlorofluoromethane	ND	0.0010	EPA 8260D	10-21-21	10-21-21	
1,1-Dichloroethene	ND	0.0010	EPA 8260D	10-21-21	10-21-21	
Acetone	ND	0.016	EPA 8260D	10-21-21	10-21-21	
Iodomethane	ND	0.0050	EPA 8260D	10-21-21	10-21-21	
Carbon Disulfide	ND	0.0010	EPA 8260D	10-21-21	10-21-21	
Methylene Chloride	ND	0.0050	EPA 8260D	10-21-21	10-21-21	
(trans) 1,2-Dichloroethene	ND	0.0010	EPA 8260D	10-21-21	10-21-21	
Methyl t-Butyl Ether	ND	0.0010	EPA 8260D	10-21-21	10-21-21	
1,1-Dichloroethane	ND	0.0010	EPA 8260D	10-21-21	10-21-21	
Vinyl Acetate	ND	0.0050	EPA 8260D	10-21-21	10-21-21	
2,2-Dichloropropane	ND	0.0010	EPA 8260D	10-21-21	10-21-21	
(cis) 1,2-Dichloroethene	ND	0.0010	EPA 8260D	10-21-21	10-21-21	
2-Butanone	ND	0.0074	EPA 8260D	10-21-21	10-21-21	
Bromochloromethane	ND	0.0010	EPA 8260D	10-21-21	10-21-21	
Chloroform	ND	0.0010	EPA 8260D	10-21-21	10-21-21	
1,1,1-Trichloroethane	ND	0.0010	EPA 8260D	10-21-21	10-21-21	
Carbon Tetrachloride	ND	0.0010	EPA 8260D	10-21-21	10-21-21	
1,1-Dichloropropene	ND	0.0010	EPA 8260D	10-21-21	10-21-21	
Benzene	ND	0.0010	EPA 8260D	10-21-21	10-21-21	
1,2-Dichloroethane	ND	0.0010	EPA 8260D	10-21-21	10-21-21	
Trichloroethene	ND	0.0010	EPA 8260D	10-21-21	10-21-21	
1,2-Dichloropropane	ND	0.0010	EPA 8260D	10-21-21	10-21-21	
Dibromomethane	ND	0.0010	EPA 8260D	10-21-21	10-21-21	
Bromodichloromethane	ND	0.0010	EPA 8260D	10-21-21	10-21-21	
2-Chloroethyl Vinyl Ether	ND	0.0050	EPA 8260D	10-21-21	10-21-21	
(cis) 1,3-Dichloropropene	ND	0.0010	EPA 8260D	10-21-21	10-21-21	
Methyl Isobutyl Ketone	ND	0.0065	EPA 8260D	10-21-21	10-21-21	
Toluene	ND	0.0050	EPA 8260D	10-21-21	10-21-21	
(trans) 1,3-Dichloropropene	ND	0.0010	EPA 8260D	10-21-21	10-21-21	



Date of Report: November 2, 2021
 Samples Submitted: October 20, 2021
 Laboratory Reference: 2110-173
 Project: 2021-054B

**VOLATILE ORGANICS EPA 8260D
 QUALITY CONTROL**

page 2 of 2

Analyte	Result	PQL	Method	Date Prepared	Date Analyzed	Flags
METHOD BLANK						
Laboratory ID:	MB1021S1					
1,1,2-Trichloroethane	ND	0.0010	EPA 8260D	10-21-21	10-21-21	
Tetrachloroethene	ND	0.0010	EPA 8260D	10-21-21	10-21-21	
1,3-Dichloropropane	ND	0.0010	EPA 8260D	10-21-21	10-21-21	
2-Hexanone	ND	0.0072	EPA 8260D	10-21-21	10-21-21	
Dibromochloromethane	ND	0.0010	EPA 8260D	10-21-21	10-21-21	
1,2-Dibromoethane	ND	0.0010	EPA 8260D	10-21-21	10-21-21	
Chlorobenzene	ND	0.0010	EPA 8260D	10-21-21	10-21-21	
1,1,1,2-Tetrachloroethane	ND	0.0010	EPA 8260D	10-21-21	10-21-21	
Ethylbenzene	ND	0.0010	EPA 8260D	10-21-21	10-21-21	
m,p-Xylene	ND	0.0020	EPA 8260D	10-21-21	10-21-21	
o-Xylene	ND	0.0010	EPA 8260D	10-21-21	10-21-21	
Styrene	ND	0.0010	EPA 8260D	10-21-21	10-21-21	
Bromoform	ND	0.0050	EPA 8260D	10-21-21	10-21-21	
Isopropylbenzene	ND	0.0010	EPA 8260D	10-21-21	10-21-21	
Bromobenzene	ND	0.0010	EPA 8260D	10-21-21	10-21-21	
1,1,2,2-Tetrachloroethane	ND	0.0010	EPA 8260D	10-21-21	10-21-21	
1,2,3-Trichloropropane	ND	0.0010	EPA 8260D	10-21-21	10-21-21	
n-Propylbenzene	ND	0.0010	EPA 8260D	10-21-21	10-21-21	
2-Chlorotoluene	ND	0.0010	EPA 8260D	10-21-21	10-21-21	
4-Chlorotoluene	ND	0.0010	EPA 8260D	10-21-21	10-21-21	
1,3,5-Trimethylbenzene	ND	0.0010	EPA 8260D	10-21-21	10-21-21	
tert-Butylbenzene	ND	0.0010	EPA 8260D	10-21-21	10-21-21	
1,2,4-Trimethylbenzene	ND	0.0010	EPA 8260D	10-21-21	10-21-21	
sec-Butylbenzene	ND	0.0010	EPA 8260D	10-21-21	10-21-21	
1,3-Dichlorobenzene	ND	0.0010	EPA 8260D	10-21-21	10-21-21	
p-Isopropyltoluene	ND	0.0010	EPA 8260D	10-21-21	10-21-21	
1,4-Dichlorobenzene	ND	0.0010	EPA 8260D	10-21-21	10-21-21	
1,2-Dichlorobenzene	ND	0.0010	EPA 8260D	10-21-21	10-21-21	
n-Butylbenzene	ND	0.0010	EPA 8260D	10-21-21	10-21-21	
1,2-Dibromo-3-chloropropane	ND	0.0050	EPA 8260D	10-21-21	10-21-21	
1,2,4-Trichlorobenzene	ND	0.0010	EPA 8260D	10-21-21	10-21-21	
Hexachlorobutadiene	ND	0.0050	EPA 8260D	10-21-21	10-21-21	
Naphthalene	ND	0.0050	EPA 8260D	10-21-21	10-21-21	
1,2,3-Trichlorobenzene	ND	0.0010	EPA 8260D	10-21-21	10-21-21	
Surrogate:	Percent Recovery	Control Limits				
Dibromofluoromethane	96	74-131				
Toluene-d8	99	78-128				
4-Bromofluorobenzene	101	71-130				



Date of Report: November 2, 2021
 Samples Submitted: October 20, 2021
 Laboratory Reference: 2110-173
 Project: 2021-054B

**VOLATILE ORGANICS EPA 8260D
 QUALITY CONTROL**

Matrix: Soil
 Units: mg/kg

Analyte	Result		Spike Level		Percent Recovery		Recovery	RPD	RPD	Flags
					Recovery	Limits	Limits		Limit	
SPIKE BLANKS										
Laboratory ID:	SB1021S1									
	SB	SBD	SB	SBD	SB	SBD				
1,1-Dichloroethene	0.0495	0.0452	0.0500	0.0500	99	90	71-131	9	19	
Benzene	0.0510	0.0498	0.0500	0.0500	102	100	73-124	2	18	
Trichloroethene	0.0582	0.0579	0.0500	0.0500	116	116	79-130	1	18	
Toluene	0.0522	0.0508	0.0500	0.0500	104	102	76-123	3	18	
Chlorobenzene	0.0532	0.0533	0.0500	0.0500	106	107	78-122	0	18	
Surrogate:										
Dibromofluoromethane					96	94	74-131			
Toluene-d8					97	97	78-128			
4-Bromofluorobenzene					101	102	71-130			



Date of Report: November 2, 2021
 Samples Submitted: October 20, 2021
 Laboratory Reference: 2110-173
 Project: 2021-054B

PCBs EPA 8082A

Matrix: Soil
 Units: mg/Kg (ppm)

Analyte	Result	PQL	Method	Date Prepared	Date Analyzed	Flags
Client ID:	SP13-2-3					
Laboratory ID:	10-173-01					
Aroclor 1016	ND	0.061	EPA 8082A	10-27-21	10-27-21	
Aroclor 1221	ND	0.061	EPA 8082A	10-27-21	10-27-21	
Aroclor 1232	ND	0.061	EPA 8082A	10-27-21	10-27-21	
Aroclor 1242	ND	0.061	EPA 8082A	10-27-21	10-27-21	
Aroclor 1248	ND	0.061	EPA 8082A	10-27-21	10-27-21	
Aroclor 1254	ND	0.061	EPA 8082A	10-27-21	10-27-21	
Aroclor 1260	ND	0.061	EPA 8082A	10-27-21	10-27-21	
Surrogate:	Percent Recovery	Control Limits				
DCB	76	54-135				
Client ID:	SP14-2-3					
Laboratory ID:	10-173-03					
Aroclor 1016	ND	0.063	EPA 8082A	10-27-21	10-27-21	
Aroclor 1221	ND	0.063	EPA 8082A	10-27-21	10-27-21	
Aroclor 1232	ND	0.063	EPA 8082A	10-27-21	10-27-21	
Aroclor 1242	ND	0.063	EPA 8082A	10-27-21	10-27-21	
Aroclor 1248	ND	0.063	EPA 8082A	10-27-21	10-27-21	
Aroclor 1254	ND	0.063	EPA 8082A	10-27-21	10-27-21	
Aroclor 1260	ND	0.063	EPA 8082A	10-27-21	10-27-21	
Surrogate:	Percent Recovery	Control Limits				
DCB	75	54-135				
Client ID:	SP15-2-3					
Laboratory ID:	10-173-05					
Aroclor 1016	ND	0.064	EPA 8082A	10-27-21	10-27-21	
Aroclor 1221	ND	0.064	EPA 8082A	10-27-21	10-27-21	
Aroclor 1232	ND	0.064	EPA 8082A	10-27-21	10-27-21	
Aroclor 1242	ND	0.064	EPA 8082A	10-27-21	10-27-21	
Aroclor 1248	ND	0.064	EPA 8082A	10-27-21	10-27-21	
Aroclor 1254	ND	0.064	EPA 8082A	10-27-21	10-27-21	
Aroclor 1260	ND	0.064	EPA 8082A	10-27-21	10-27-21	
Surrogate:	Percent Recovery	Control Limits				
DCB	72	54-135				



Date of Report: November 2, 2021
 Samples Submitted: October 20, 2021
 Laboratory Reference: 2110-173
 Project: 2021-054B

PCBs EPA 8082A

Matrix: Soil
 Units: mg/Kg (ppm)

Analyte	Result	PQL	Method	Date Prepared	Date Analyzed	Flags
Client ID:		STK1				
Laboratory ID:		10-173-30				
Aroclor 1016	ND	0.060	EPA 8082A	10-27-21	10-27-21	
Aroclor 1221	ND	0.060	EPA 8082A	10-27-21	10-27-21	
Aroclor 1232	ND	0.060	EPA 8082A	10-27-21	10-27-21	
Aroclor 1242	ND	0.060	EPA 8082A	10-27-21	10-27-21	
Aroclor 1248	ND	0.060	EPA 8082A	10-27-21	10-27-21	
Aroclor 1254	ND	0.060	EPA 8082A	10-27-21	10-27-21	
Aroclor 1260	ND	0.060	EPA 8082A	10-27-21	10-27-21	
Surrogate:		Percent Recovery	Control Limits			
DCB		70	54-135			
Client ID:		STK2				
Laboratory ID:		10-173-31				
Aroclor 1016	ND	0.064	EPA 8082A	10-27-21	10-27-21	
Aroclor 1221	ND	0.064	EPA 8082A	10-27-21	10-27-21	
Aroclor 1232	ND	0.064	EPA 8082A	10-27-21	10-27-21	
Aroclor 1242	ND	0.064	EPA 8082A	10-27-21	10-27-21	
Aroclor 1248	ND	0.064	EPA 8082A	10-27-21	10-27-21	
Aroclor 1254	ND	0.064	EPA 8082A	10-27-21	10-27-21	
Aroclor 1260	ND	0.064	EPA 8082A	10-27-21	10-27-21	
Surrogate:		Percent Recovery	Control Limits			
DCB		76	54-135			
Client ID:		STK3				
Laboratory ID:		10-173-32				
Aroclor 1016	ND	0.062	EPA 8082A	10-27-21	10-27-21	
Aroclor 1221	ND	0.062	EPA 8082A	10-27-21	10-27-21	
Aroclor 1232	ND	0.062	EPA 8082A	10-27-21	10-27-21	
Aroclor 1242	ND	0.062	EPA 8082A	10-27-21	10-27-21	
Aroclor 1248	ND	0.062	EPA 8082A	10-27-21	10-27-21	
Aroclor 1254	ND	0.062	EPA 8082A	10-27-21	10-27-21	
Aroclor 1260	ND	0.062	EPA 8082A	10-27-21	10-27-21	
Surrogate:		Percent Recovery	Control Limits			
DCB		79	54-135			



Date of Report: November 2, 2021
 Samples Submitted: October 20, 2021
 Laboratory Reference: 2110-173
 Project: 2021-054B

**PCBs EPA 8082A
 QUALITY CONTROL**

Matrix: Soil
 Units: mg/Kg (ppm)

Analyte	Result	PQL	Method	Date Prepared	Date Analyzed	Flags
METHOD BLANK						
Laboratory ID:	MB1027S1					
Aroclor 1016	ND	0.050	EPA 8082A	10-27-21	10-27-21	
Aroclor 1221	ND	0.050	EPA 8082A	10-27-21	10-27-21	
Aroclor 1232	ND	0.050	EPA 8082A	10-27-21	10-27-21	
Aroclor 1242	ND	0.050	EPA 8082A	10-27-21	10-27-21	
Aroclor 1248	ND	0.050	EPA 8082A	10-27-21	10-27-21	
Aroclor 1254	ND	0.050	EPA 8082A	10-27-21	10-27-21	
Aroclor 1260	ND	0.050	EPA 8082A	10-27-21	10-27-21	
Surrogate:	Percent Recovery	Control Limits				
DCB	91	54-135				

Analyte	Result		Spike Level		Source Result	Percent Recovery	Recovery Limits	RPD	RPD Limit	Flags
MATRIX SPIKES										
Laboratory ID:	10-173-31									
	MS	MSD	MS	MSD		MS	MSD			
Aroclor 1260	0.380	0.355	0.500	0.500	ND	76	71	62-129	7	15
Surrogate:										
DCB						80	73	54-135		



Date of Report: November 2, 2021
 Samples Submitted: October 20, 2021
 Laboratory Reference: 2110-173
 Project: 2021-054B

**TOTAL METALS
 EPA 6010D**

Matrix: Soil
 Units: mg/Kg (ppm)

Analyte	Result	PQL	Method	Date Prepared	Date Analyzed	Flags
Client ID: SP13-2-3						
Laboratory ID: 10-173-01						
Arsenic	31	12	EPA 6010D	10-21-21	10-21-21	
Lead	81	6.1	EPA 6010D	10-21-21	10-21-21	
Client ID: SP14-2-3						
Laboratory ID: 10-173-03						
Arsenic	56	13	EPA 6010D	10-21-21	10-21-21	
Lead	170	6.3	EPA 6010D	10-21-21	10-21-21	
Client ID: SP15-2-3						
Laboratory ID: 10-173-05						
Arsenic	ND	13	EPA 6010D	10-21-21	10-21-21	
Lead	8.5	6.4	EPA 6010D	10-21-21	10-21-21	
Client ID: SP16-3.5-4						
Laboratory ID: 10-173-08						
Lead	11	5.6	EPA 6010D	10-21-21	10-21-21	
Client ID: SP17-1-2						
Laboratory ID: 10-173-10						
Lead	200	6.1	EPA 6010D	10-21-21	10-21-21	
Client ID: SP18-1-2						
Laboratory ID: 10-173-12						
Lead	84	5.5	EPA 6010D	10-21-21	10-21-21	
Client ID: SP9-3-4						
Laboratory ID: 10-173-16						
Lead	ND	5.2	EPA 6010D	10-21-21	10-21-21	



Date of Report: November 2, 2021
 Samples Submitted: October 20, 2021
 Laboratory Reference: 2110-173
 Project: 2021-054B

**TOTAL METALS
 EPA 6010D/7471B**

Matrix: Soil
 Units: mg/Kg (ppm)

Analyte	Result	PQL	Method	Date Prepared	Date Analyzed	Flags
Client ID:	SP8-4-5					
Laboratory ID:	10-173-18					
Lead	ND	5.2	EPA 6010D	10-21-21	10-21-21	

Client ID:	SP10-1-2					
Laboratory ID:	10-173-21					
Arsenic	26	12	EPA 6010D	10-21-21	10-21-21	
Cadmium	4.8	0.60	EPA 6010D	10-21-21	10-21-21	
Chromium	20	0.60	EPA 6010D	10-21-21	10-21-21	
Lead	540	6.0	EPA 6010D	10-21-21	10-21-21	
Mercury	ND	0.30	EPA 7471B	10-25-21	10-26-21	

Client ID:	SP10-3-4					
Laboratory ID:	10-173-22					
Lead	ND	5.6	EPA 6010D	10-21-21	10-21-21	

Client ID:	SP11-1-2					
Laboratory ID:	10-173-24					
Lead	7.0	5.9	EPA 6010D	10-21-21	10-21-21	

Client ID:	SP11-3-4					
Laboratory ID:	10-173-25					
Lead	ND	5.3	EPA 6010D	10-21-21	10-21-21	

Client ID:	SP12-3-4					
Laboratory ID:	10-173-28					
Lead	ND	5.4	EPA 6010D	10-21-21	10-21-21	



Date of Report: November 2, 2021
 Samples Submitted: October 20, 2021
 Laboratory Reference: 2110-173
 Project: 2021-054B

**TOTAL METALS
 EPA 6010D/7471B**

Matrix: Soil
 Units: mg/Kg (ppm)

Analyte	Result	PQL	Method	Date Prepared	Date Analyzed	Flags
Client ID: STK1						
Laboratory ID: 10-173-30						
Arsenic	ND	12	EPA 6010D	10-21-21	10-21-21	
Cadmium	ND	0.60	EPA 6010D	10-21-21	10-21-21	
Chromium	11	0.60	EPA 6010D	10-21-21	10-21-21	
Lead	30	6.0	EPA 6010D	10-21-21	10-21-21	
Mercury	ND	0.30	EPA 7471B	10-25-21	10-26-21	

Client ID: STK2						
Laboratory ID: 10-173-31						
Arsenic	ND	13	EPA 6010D	10-21-21	10-21-21	
Cadmium	ND	0.64	EPA 6010D	10-21-21	10-21-21	
Chromium	10	0.64	EPA 6010D	10-21-21	10-21-21	
Lead	17	6.4	EPA 6010D	10-21-21	10-21-21	
Mercury	ND	0.32	EPA 7471B	10-22-21	10-22-21	

Client ID: STK3						
Laboratory ID: 10-173-32						
Arsenic	ND	12	EPA 6010D	10-21-21	10-21-21	
Cadmium	ND	0.62	EPA 6010D	10-21-21	10-21-21	
Chromium	9.9	0.62	EPA 6010D	10-21-21	10-21-21	
Lead	20	6.2	EPA 6010D	10-21-21	10-21-21	
Mercury	ND	0.31	EPA 7471B	10-25-21	10-26-21	



Date of Report: November 2, 2021
 Samples Submitted: October 20, 2021
 Laboratory Reference: 2110-173
 Project: 2021-054B

**TOTAL METALS
 EPA 6010D/7471B
 QUALITY CONTROL**

Matrix: Soil
 Units: mg/Kg (ppm)

Analyte	Result	PQL	Method	Date Prepared	Date Analyzed	Flags
METHOD BLANK						
Laboratory ID:	MB1021SM1					
Arsenic	ND	10	EPA 6010D	10-22-21	10-22-21	
Cadmium	ND	0.50	EPA 6010D	10-22-21	10-22-21	
Chromium	ND	0.50	EPA 6010D	10-22-21	10-22-21	
Lead	ND	5.0	EPA 6010D	10-22-21	10-22-21	

Laboratory ID:	MB1025S1					
Mercury	ND	0.25	EPA 7471B	10-25-21	10-26-21	

Analyte	Result	Spike Level	Source Result	Percent Recovery	Recovery Limits	RPD	RPD Limit	Flags
DUPLICATE								
Laboratory ID:	10-173-01							
	ORIG	DUP						
Arsenic	25.0	28.2	NA	NA	NA	NA	12	20
Cadmium	ND	ND	NA	NA	NA	NA	NA	20
Chromium	10.6	11.4	NA	NA	NA	NA	7	20
Lead	66.1	67.6	NA	NA	NA	NA	2	20

Laboratory ID:	10-045-45							
Mercury	ND	ND	NA	NA	NA	NA	NA	20

MATRIX SPIKES

Laboratory ID:	10-173-01									
	MS	MSD	MS	MSD		MS	MSD			
Arsenic	114	120	100	100	25.0	89	95	75-125	5	20
Cadmium	46.5	47.5	50.0	50.0	ND	93	95	75-125	2	20
Chromium	100	102	100	100	10.6	90	91	75-125	1	20
Lead	293	307	250	250	66.1	91	96	75-125	5	20

Laboratory ID:	10-045-45									
Mercury	0.497	0.510	0.500	0.500	ND	99	102	80-120	3	20



Date of Report: November 2, 2021
 Samples Submitted: October 20, 2021
 Laboratory Reference: 2110-173
 Project: 2021-054B

DIESEL AND HEAVY OIL RANGE ORGANICS
NWTPH-Dx

Matrix: Soil
 Units: mg/Kg (ppm)

Analyte	Result	PQL	Method	Date Prepared	Date Analyzed	Flags
Client ID:	SP18-1-2					
Laboratory ID:	10-173-12					
Diesel Range Organics	65	28	NWTPH-Dx	10-29-21	10-29-21	N
Lube Oil Range Organics	640	55	NWTPH-Dx	10-29-21	10-29-21	
<i>Surrogate:</i>	<i>Percent Recovery</i>	<i>Control Limits</i>				
<i>o-Terphenyl</i>	78	50-150				



Date of Report: November 2, 2021
 Samples Submitted: October 20, 2021
 Laboratory Reference: 2110-173
 Project: 2021-054B

**DIESEL AND HEAVY OIL RANGE ORGANICS
 NWTPH-Dx
 QUALITY CONTROL**

Matrix: Soil
 Units: mg/Kg (ppm)

Analyte	Result	PQL	Method	Date Prepared	Date Analyzed	Flags
METHOD BLANK						
Laboratory ID:	MB1029S1					
Diesel Range Organics	ND	25	NWTPH-Dx	10-29-21	10-29-21	
Lube Oil Range Organics	ND	50	NWTPH-Dx	10-29-21	10-29-21	
<i>Surrogate:</i>	<i>Percent Recovery</i>	<i>Control Limits</i>				
<i>o-Terphenyl</i>	83	50-150				

Analyte	Result	Spike Level	Source Result	Percent Recovery	Recovery Limits	RPD	RPD Limit	Flags
DUPLICATE								
Laboratory ID:	10-243-15							
	ORIG	DUP						
Diesel Range	ND	ND	NA	NA	NA	NA	NA	
Lube Oil Range	ND	ND	NA	NA	NA	NA	NA	
<i>Surrogate:</i>								
<i>o-Terphenyl</i>				76	80	50-150		



Date of Report: November 2, 2021
 Samples Submitted: October 20, 2021
 Laboratory Reference: 2110-173
 Project: 2021-054B

% MOISTURE

Client ID	Lab ID	% Moisture	Date Analyzed
SP13-2-3	10-173-01	19	10-21-21
SP14-2-3	10-173-03	20	10-21-21
SP15-2-3	10-173-05	22	10-21-21
SP16-3.5-4	10-173-08	11	10-21-21
SP17-1-2	10-173-10	18	10-21-21
SP18-1-2	10-173-12	9	10-21-21
SP9-3-4	10-173-16	5	10-21-21
SP8-4-5	10-173-18	5	10-21-21
SP10-1-2	10-173-21	17	10-21-21
SP10-3-4	10-173-22	11	10-21-21
SP11-1-2	10-173-24	15	10-21-21
SP11-3-4	10-173-25	5	10-21-21
SP12-3-4	10-173-28	7	10-21-21
STK1	10-173-30	17	10-21-21
STK2	10-173-31	22	10-21-21
STK3	10-173-32	19	10-21-21





Data Qualifiers and Abbreviations

- A - Due to a high sample concentration, the amount spiked is insufficient for meaningful MS/MSD recovery data.
- B - The analyte indicated was also found in the blank sample.
- C - The duplicate RPD is outside control limits due to high result variability when analyte concentrations are within five times the quantitation limit.
- E - The value reported exceeds the quantitation range and is an estimate.
- F - Surrogate recovery data is not available due to the high concentration of coeluting target compounds.
- H - The analyte indicated is a common laboratory solvent and may have been introduced during sample preparation, and be impacting the sample result.
- I - Compound recovery is outside of the control limits.
- J - The value reported was below the practical quantitation limit. The value is an estimate.
- K - Sample duplicate RPD is outside control limits due to sample inhomogeneity. The sample was re-extracted and re-analyzed with similar results.
- L - The RPD is outside of the control limits.
- M - Hydrocarbons in the gasoline range are impacting the diesel range result.
- M1 - Hydrocarbons in the gasoline range (toluene-naphthalene) are present in the sample.
- N - Hydrocarbons in the lube oil range are impacting the diesel range result.
- N1 - Hydrocarbons in diesel range are impacting lube oil range results.
- O - Hydrocarbons indicative of heavier fuels are present in the sample and are impacting the gasoline result.
- P - The RPD of the detected concentrations between the two columns is greater than 40.
- Q - Surrogate recovery is outside of the control limits.
- S - Surrogate recovery data is not available due to the necessary dilution of the sample.
- T - The sample chromatogram is not similar to a typical _____.
- U - The analyte was analyzed for, but was not detected above the reported sample quantitation limit.
- U1 - The practical quantitation limit is elevated due to interferences present in the sample.
- V - Matrix Spike/Matrix Spike Duplicate recoveries are outside control limits due to matrix effects.
- W - Matrix Spike/Matrix Spike Duplicate RPD are outside control limits due to matrix effects.
- X - Sample extract treated with a mercury cleanup procedure.
- X1 - Sample extract treated with a sulfuric acid/silica gel cleanup procedure.
- Y - The calibration verification for this analyte exceeded the 20% drift specified in methods 8260 & 8270, and therefore the reported result should be considered an estimate. The overall performance of the calibration verification standard met the acceptance criteria of the method.
- Y1 - Negative effects of the matrix from this sample on the instrument caused values for this analyte in the bracketing continuing calibration verification standard (CCVs) to be outside of 20% acceptance criteria. Because of this, quantitation limits and sample concentrations should be considered estimates.
- Z -
- ND - Not Detected at PQL
- PQL - Practical Quantitation Limit
- RPD - Relative Percent Difference



Chain of Custody

Company: Atlas Geosciences NW

Project Number: 2021-054B

Project Name:

Project Manager: Laurie Smith

Sampled by: Hunter Santrago

Turnaround Request
(in working days)

(Check One)

☐ Same Day ☐ 1 Day

☐ 2 Days ☐ 3 Days

☒ Standard (7 Days)

☐ _____ (other)

					Laboratory Number: 10-173																			
Number of Containers					NWTPH-HCID	NWTPH-Gx/BTEX	NWTPH-Gx	NWTPH-Dx (<input type="checkbox"/> Acid / SG Clean-up)	Volatiles 8260D	Halogenated Volatiles 8260D	EDB EPA 8011 (Waters Only)	Semivolatiles 8270E/SIM (with low-level PAHs)	PAHs 8270E/SIM (low-level)	PCBs 8082A	Organochlorine Pesticides 8081B	Organophosphorus Pesticides 8270E/SIM	Chlorinated Acid Herbicides 8151A	Total RCRA Metals	Total MTCA Metals	TCLP Metals	HEM (oil and grease) 1664A	Total As & Pb	Total Pb	% Moisture
5					X	X			X					X								X		X
					X				X					X							X		X	
					</																			

	Signature	Company	Date	Time	Comments/Special Instructions
Relinquished	<i>Laurie Smith</i>	ATLAS	10/20/21	0945	X - Requested 10/20/21. 3:45 PM. (STA) DB (X) Added 10/26/21 - DB (STA) DP
Received	<i>Van</i>	SPG	10/20/21	0945	
Relinquished	<i>Van</i>	SPG	10/20/21	1248	
Received	<i>Nichelle Smith</i>	OSE	10/20/21	1248	
Relinquished					
Received					
Reviewed/Date		Reviewed/Date			Data Package: Standard <input type="checkbox"/> Level III <input type="checkbox"/> Level IV <input type="checkbox"/> Chromatograms with final report <input type="checkbox"/> Electronic Data Deliverables (EDDs) <input type="checkbox"/>

Chain of Custody

Company: Atlas Geosciences NW

Project Number: 2021-0543

Project Name:

Project Manager: Lannie Smith

Sampled by: Hunter Santiago

**Turnaround Request
(in working days)**

(Check One)

☐ Same Day ☐ 1 Day

☐ 2 Days ☐ 3 Days

☒ Standard (7 Days)

☐ _____ (other)

Laboratory Number: 10-173																								
Number of Containers					NWTPH-HCID	NWTPH-Gx/BTEX	NWTPH-Gx	NWTPH-Dx (<input type="checkbox"/> Acid / SG Clean-up)	Volatiles 8260D	Halogenated Volatiles 8260D	EDB EPA 8011 (Waters Only)	Semivolatiles 8270E/SIM (with low-level PAHs)	PAHs 8270E/SIM (low-level)	PCBs 8082A	Organochlorine Pesticides 8081B	Organophosphorus Pesticides 8270E/SIM	Chlorinated Acid Herbicides 8151A	Total RCRA Metals	Total MTCA Metals	TCLP Metals	HEM (oil and grease) 1664A	Total Pb	% Moisture	
5	1	↓	↓	↓	X			⊗	X														X	
		↓	↓	↓																				
		↓	↓	↓																				
5	1	↓	↓	↓																		X	X	
		↓	↓	↓																				

	Signature	Company	Date	Time	Comments/Special Instructions
Relinquished	<u>Lannie Smith</u>	<u>ATLAS</u>	<u>10/20/21</u>	<u>0945</u>	
Received	<u>Von</u>	<u>Spdy</u>	<u>10/20/21</u>	<u>0945</u>	
Relinquished	<u>Von</u>	<u>Spdy</u>	<u>10/20/21</u>	<u>1248</u>	
Received	<u>Nicole Smith</u>	<u>OSE</u>	<u>10/20/21</u>	<u>1248</u>	
Relinquished					
Received					Data Package: Standard <input type="checkbox"/> Level III <input type="checkbox"/> Level IV <input type="checkbox"/>
Reviewed/Date		Reviewed/Date			Chromatograms with final report <input type="checkbox"/> Electronic Data Deliverables (EDDs) <input type="checkbox"/>

Chain of Custody

Company: Atlas Geosciences NW

Project Number: 2021-054B

Project Name:

Project Manager: Lance Smith

Sampled by: Amber Santiago

**Turnaround Request
(in working days)**

(Check One)

☐ Same Day ☐ 1 Day

☐ 2 Days ☐ 3 Days

☒ Standard (7 Days)

☐ _____ (other)

Laboratory Number: 10-173																								
Number of Containers																								
					NWTPH-HCID																			
					NWTPH-Gx/BTEX																			
					NWTPH-Gx																			
					NWTPH-Dx (<input type="checkbox"/> Acid / SG Clean-up)																			
					Volatiles 8260D																			
					Halogenated Volatiles 8260D																			
					EDB EPA 8011 (Waters Only)																			
					Semivolatiles 8270E/SIM (with low-level PAHs)																			
					PAHs 8270E/SIM (low-level)																			
					PCBs 8082A																			
					Organochlorine Pesticides 8081B																			
					Organophosphorus Pesticides 8270E/SIM																			
					Chlorinated Acid Herbicides 8151A																			
					Total RCRA Metals																			
					Total MTCA Metals																			
					TCLP Metals																			
					HEM (oil and grease) 1664A																			
					Total Pb																			
					% Moisture																			

	Signature	Company	Date	Time	Comments/Special Instructions
Relinquished	<u>Amber Santiago</u>	<u>ATLAS</u>	<u>10/20/21</u>	<u>0945</u>	
Received	<u>Van</u>	<u>Sply</u>	<u>10/20/21</u>	<u>0945</u>	
Relinquished	<u>Van</u>	<u>Sply</u>	<u>10/20/21</u>	<u>1248</u>	
Received	<u>Nichelle Smith</u>	<u>OSE</u>	<u>10/20/21</u>	<u>1248</u>	
Relinquished					
Received					
Reviewed/Date		Reviewed/Date			Data Package: Standard <input type="checkbox"/> Level III <input type="checkbox"/> Level IV <input type="checkbox"/>
					Chromatograms with final report <input type="checkbox"/> Electronic Data Deliverables (EDDs) <input type="checkbox"/>



Page 4 of 4

[illegible]

	Signature	Company	Date	Time	Comments/Special Instructions
Relinquished	<i>Tamie Smith</i>	ATLAS	10/20/21	0845	
Received	<i>Van</i>	<i>Spdy</i>	10/20/21	0945	
Relinquished	<i>Van</i>	<i>Spdy</i>	10/20/21	1248	
Received	<i>Nicole Ziff</i>	OSE	10/20/21	1248	
Relinquished					
Received					
					Data Package: Standard <input type="checkbox"/> Level III <input type="checkbox"/> Level IV <input type="checkbox"/>
Reviewed/Date		Reviewed/Date			Chromatograms with final report <input type="checkbox"/> Electronic Data Deliverables (EDDs) <input type="checkbox"/>



14648 NE 95th Street, Redmond, WA 98052 • (425) 883-3881

November 10, 2021

Lannie Smith
Atlas GeoSciences NW
PO Box 1009
Sumner, WA 98390

Re: Analytical Data for Project 2021-054B
Laboratory Reference No. 2110-173B

Dear Lannie:

Enclosed are the analytical results and associated quality control data for samples submitted on October 20, 2021.

The standard policy of OnSite Environmental, Inc. is to store your samples for 30 days from the date of receipt. If you require longer storage, please contact the laboratory.

We appreciate the opportunity to be of service to you on this project. If you have any questions concerning the data, or need additional information, please feel free to call me.

Sincerely,

A handwritten signature in black ink, appearing to read "DB", with a long horizontal flourish extending to the right.

David Baumeister
Project Manager

Enclosures



OnSite Environmental, Inc. 14648 NE 95th Street, Redmond, WA 98052 (425) 883-3881

This report pertains to the samples analyzed in accordance with the chain of custody, and is intended only for the use of the individual or company to whom it is addressed.

Date of Report: November 10, 2021
Samples Submitted: October 20, 2021
Laboratory Reference: 2110-173B
Project: 2021-054B

Case Narrative

Samples were collected on October 19, 2021 and received by the laboratory on October 20, 2021. They were maintained at the laboratory at a temperature of 2°C to 6°C.

Please note that any and all soil sample results are reported on a dry-weight basis, unless otherwise noted below.

General QA/QC issues associated with the analytical data enclosed in this laboratory report will be indicated with a reference to a comment or explanation on the Data Qualifier page. More complex and involved QA/QC issues will be discussed in detail below.

Volatiles EPA 8260D Analysis

The client requested the analysis of sample SP18-3-4 after the holding time had expired.

Any other QA/QC issues associated with this extraction and analysis will be indicated with a footnote reference and discussed in detail on the Data Qualifier page.



Date of Report: November 10, 2021
 Samples Submitted: October 20, 2021
 Laboratory Reference: 2110-173B
 Project: 2021-054B

VOLATILE ORGANICS EPA 8260D
 page 1 of 2

Matrix: Soil
 Units: mg/kg

Analyte	Result	PQL	Method	Date Prepared	Date Analyzed	Flags
Client ID:	SP18-3-4					
Laboratory ID:	10-173-13					
Dichlorodifluoromethane	ND	0.0014	EPA 8260D	11-3-21	11-3-21	
Chloromethane	ND	0.0069	EPA 8260D	11-3-21	11-3-21	
Vinyl Chloride	ND	0.0014	EPA 8260D	11-3-21	11-3-21	
Bromomethane	ND	0.0069	EPA 8260D	11-3-21	11-3-21	
Chloroethane	ND	0.0069	EPA 8260D	11-3-21	11-3-21	
Trichlorofluoromethane	ND	0.0014	EPA 8260D	11-3-21	11-3-21	
1,1-Dichloroethene	ND	0.0014	EPA 8260D	11-3-21	11-3-21	
Iodomethane	ND	0.0069	EPA 8260D	11-3-21	11-3-21	
Methylene Chloride	ND	0.0069	EPA 8260D	11-3-21	11-3-21	
(trans) 1,2-Dichloroethene	ND	0.0014	EPA 8260D	11-3-21	11-3-21	
1,1-Dichloroethane	ND	0.0014	EPA 8260D	11-3-21	11-3-21	
2,2-Dichloropropane	ND	0.0014	EPA 8260D	11-3-21	11-3-21	
(cis) 1,2-Dichloroethene	ND	0.0014	EPA 8260D	11-3-21	11-3-21	
Bromochloromethane	ND	0.0014	EPA 8260D	11-3-21	11-3-21	
Chloroform	ND	0.0014	EPA 8260D	11-3-21	11-3-21	
1,1,1-Trichloroethane	ND	0.0014	EPA 8260D	11-3-21	11-3-21	
Carbon Tetrachloride	ND	0.0014	EPA 8260D	11-3-21	11-3-21	
1,1-Dichloropropene	ND	0.0014	EPA 8260D	11-3-21	11-3-21	
1,2-Dichloroethane	ND	0.0014	EPA 8260D	11-3-21	11-3-21	
Trichloroethene	ND	0.0014	EPA 8260D	11-3-21	11-3-21	
1,2-Dichloropropane	ND	0.0014	EPA 8260D	11-3-21	11-3-21	
Dibromomethane	ND	0.0014	EPA 8260D	11-3-21	11-3-21	
Bromodichloromethane	ND	0.0014	EPA 8260D	11-3-21	11-3-21	
2-Chloroethyl Vinyl Ether	ND	0.015	EPA 8260D	11-3-21	11-3-21	
(cis) 1,3-Dichloropropene	ND	0.0014	EPA 8260D	11-3-21	11-3-21	
(trans) 1,3-Dichloropropene	ND	0.0014	EPA 8260D	11-3-21	11-3-21	



Date of Report: November 10, 2021
 Samples Submitted: October 20, 2021
 Laboratory Reference: 2110-173B
 Project: 2021-054B

VOLATILE ORGANICS EPA 8260D
 page 2 of 2

Analyte	Result	PQL	Method	Date Prepared	Date Analyzed	Flags
Client ID:	SP18-3-4					
Laboratory ID:	10-173-13					
1,1,2-Trichloroethane	ND	0.0014	EPA 8260D	11-3-21	11-3-21	
Tetrachloroethene	ND	0.0014	EPA 8260D	11-3-21	11-3-21	
1,3-Dichloropropane	ND	0.0014	EPA 8260D	11-3-21	11-3-21	
Dibromochloromethane	ND	0.0014	EPA 8260D	11-3-21	11-3-21	
1,2-Dibromoethane	ND	0.0014	EPA 8260D	11-3-21	11-3-21	
Chlorobenzene	ND	0.0014	EPA 8260D	11-3-21	11-3-21	
1,1,1,2-Tetrachloroethane	ND	0.0014	EPA 8260D	11-3-21	11-3-21	
Bromoform	ND	0.0069	EPA 8260D	11-3-21	11-3-21	
Bromobenzene	ND	0.0014	EPA 8260D	11-3-21	11-3-21	
1,1,2,2-Tetrachloroethane	ND	0.0014	EPA 8260D	11-3-21	11-3-21	
1,2,3-Trichloropropane	ND	0.0014	EPA 8260D	11-3-21	11-3-21	
2-Chlorotoluene	ND	0.0014	EPA 8260D	11-3-21	11-3-21	
4-Chlorotoluene	ND	0.0014	EPA 8260D	11-3-21	11-3-21	
1,3-Dichlorobenzene	ND	0.0014	EPA 8260D	11-3-21	11-3-21	
1,4-Dichlorobenzene	ND	0.0014	EPA 8260D	11-3-21	11-3-21	
1,2-Dichlorobenzene	ND	0.0014	EPA 8260D	11-3-21	11-3-21	
1,2-Dibromo-3-chloropropane	ND	0.0069	EPA 8260D	11-3-21	11-3-21	
1,2,4-Trichlorobenzene	ND	0.0014	EPA 8260D	11-3-21	11-3-21	
Hexachlorobutadiene	ND	0.0069	EPA 8260D	11-3-21	11-3-21	
1,2,3-Trichlorobenzene	ND	0.0014	EPA 8260D	11-3-21	11-3-21	
<i>Surrogate:</i>	<i>Percent Recovery</i>	<i>Control Limits</i>				
<i>Dibromofluoromethane</i>	<i>88</i>	<i>74-131</i>				
<i>Toluene-d8</i>	<i>99</i>	<i>78-128</i>				
<i>4-Bromofluorobenzene</i>	<i>106</i>	<i>71-130</i>				



Date of Report: November 10, 2021
 Samples Submitted: October 20, 2021
 Laboratory Reference: 2110-173B
 Project: 2021-054B

**VOLATILE ORGANICS EPA 8260D
 QUALITY CONTROL**

page 1 of 2

Matrix: Soil
 Units: mg/kg

Analyte	Result	PQL	Method	Date Prepared	Date Analyzed	Flags
METHOD BLANK						
Laboratory ID:	MB1103S1					
Dichlorodifluoromethane	ND	0.0010	EPA 8260D	11-3-21	11-3-21	
Chloromethane	ND	0.0050	EPA 8260D	11-3-21	11-3-21	
Vinyl Chloride	ND	0.0010	EPA 8260D	11-3-21	11-3-21	
Bromomethane	ND	0.0050	EPA 8260D	11-3-21	11-3-21	
Chloroethane	ND	0.0050	EPA 8260D	11-3-21	11-3-21	
Trichlorofluoromethane	ND	0.0010	EPA 8260D	11-3-21	11-3-21	
1,1-Dichloroethene	ND	0.0010	EPA 8260D	11-3-21	11-3-21	
Iodomethane	ND	0.0050	EPA 8260D	11-3-21	11-3-21	
Methylene Chloride	ND	0.0050	EPA 8260D	11-3-21	11-3-21	
(trans) 1,2-Dichloroethene	ND	0.0010	EPA 8260D	11-3-21	11-3-21	
1,1-Dichloroethane	ND	0.0010	EPA 8260D	11-3-21	11-3-21	
2,2-Dichloropropane	ND	0.0010	EPA 8260D	11-3-21	11-3-21	
(cis) 1,2-Dichloroethene	ND	0.0010	EPA 8260D	11-3-21	11-3-21	
Bromochloromethane	ND	0.0010	EPA 8260D	11-3-21	11-3-21	
Chloroform	ND	0.0010	EPA 8260D	11-3-21	11-3-21	
1,1,1-Trichloroethane	ND	0.0010	EPA 8260D	11-3-21	11-3-21	
Carbon Tetrachloride	ND	0.0010	EPA 8260D	11-3-21	11-3-21	
1,1-Dichloropropene	ND	0.0010	EPA 8260D	11-3-21	11-3-21	
1,2-Dichloroethane	ND	0.0010	EPA 8260D	11-3-21	11-3-21	
Trichloroethene	ND	0.0010	EPA 8260D	11-3-21	11-3-21	
1,2-Dichloropropane	ND	0.0010	EPA 8260D	11-3-21	11-3-21	
Dibromomethane	ND	0.0010	EPA 8260D	11-3-21	11-3-21	
Bromodichloromethane	ND	0.0010	EPA 8260D	11-3-21	11-3-21	
2-Chloroethyl Vinyl Ether	ND	0.011	EPA 8260D	11-3-21	11-3-21	
(cis) 1,3-Dichloropropene	ND	0.0010	EPA 8260D	11-3-21	11-3-21	
(trans) 1,3-Dichloropropene	ND	0.0010	EPA 8260D	11-3-21	11-3-21	



Date of Report: November 10, 2021
 Samples Submitted: October 20, 2021
 Laboratory Reference: 2110-173B
 Project: 2021-054B

**VOLATILE ORGANICS EPA 8260D
 QUALITY CONTROL**

page 2 of 2

Analyte	Result	PQL	Method	Date Prepared	Date Analyzed	Flags
METHOD BLANK						
Laboratory ID:	MB1103S1					
1,1,2-Trichloroethane	ND	0.0010	EPA 8260D	11-3-21	11-3-21	
Tetrachloroethene	ND	0.0010	EPA 8260D	11-3-21	11-3-21	
1,3-Dichloropropane	ND	0.0010	EPA 8260D	11-3-21	11-3-21	
Dibromochloromethane	ND	0.0010	EPA 8260D	11-3-21	11-3-21	
1,2-Dibromoethane	ND	0.0010	EPA 8260D	11-3-21	11-3-21	
Chlorobenzene	ND	0.0010	EPA 8260D	11-3-21	11-3-21	
1,1,1,2-Tetrachloroethane	ND	0.0010	EPA 8260D	11-3-21	11-3-21	
Bromoform	ND	0.0050	EPA 8260D	11-3-21	11-3-21	
Bromobenzene	ND	0.0010	EPA 8260D	11-3-21	11-3-21	
1,1,2,2-Tetrachloroethane	ND	0.0010	EPA 8260D	11-3-21	11-3-21	
1,2,3-Trichloropropane	ND	0.0010	EPA 8260D	11-3-21	11-3-21	
2-Chlorotoluene	ND	0.0010	EPA 8260D	11-3-21	11-3-21	
4-Chlorotoluene	ND	0.0010	EPA 8260D	11-3-21	11-3-21	
1,3-Dichlorobenzene	ND	0.0010	EPA 8260D	11-3-21	11-3-21	
1,4-Dichlorobenzene	ND	0.0010	EPA 8260D	11-3-21	11-3-21	
1,2-Dichlorobenzene	ND	0.0010	EPA 8260D	11-3-21	11-3-21	
1,2-Dibromo-3-chloropropane	ND	0.0050	EPA 8260D	11-3-21	11-3-21	
1,2,4-Trichlorobenzene	ND	0.0010	EPA 8260D	11-3-21	11-3-21	
Hexachlorobutadiene	ND	0.0050	EPA 8260D	11-3-21	11-3-21	
1,2,3-Trichlorobenzene	ND	0.0010	EPA 8260D	11-3-21	11-3-21	
<i>Surrogate:</i>	<i>Percent Recovery</i>	<i>Control Limits</i>				
<i>Dibromofluoromethane</i>	<i>91</i>	<i>74-131</i>				
<i>Toluene-d8</i>	<i>99</i>	<i>78-128</i>				
<i>4-Bromofluorobenzene</i>	<i>108</i>	<i>71-130</i>				



Date of Report: November 10, 2021
 Samples Submitted: October 20, 2021
 Laboratory Reference: 2110-173B
 Project: 2021-054B

**VOLATILE ORGANICS EPA 8260D
 QUALITY CONTROL**

Matrix: Soil
 Units: mg/kg

Analyte	Result		Spike Level		Percent Recovery		Recovery	RPD	RPD	Flags
					Recovery	Limits	Limits		Limit	
SPIKE BLANKS										
Laboratory ID:	SB1103S1									
	SB	SBD	SB	SBD	SB	SBD				
1,1-Dichloroethene	0.0515	0.0528	0.0500	0.0500	103	106	71-131	2	19	
Benzene	0.0521	0.0527	0.0500	0.0500	104	105	73-124	1	18	
Trichloroethene	0.0555	0.0556	0.0500	0.0500	111	111	79-130	0	18	
Toluene	0.0506	0.0511	0.0500	0.0500	101	102	76-123	1	18	
Chlorobenzene	0.0495	0.0493	0.0500	0.0500	99	99	78-122	0	18	
Surrogate:										
Dibromofluoromethane					92	94	74-131			
Toluene-d8					100	99	78-128			
4-Bromofluorobenzene					108	110	71-130			



Date of Report: November 10, 2021
 Samples Submitted: October 20, 2021
 Laboratory Reference: 2110-173B
 Project: 2021-054B

**TOTAL ARSENIC
 EPA 6010D**

Matrix: Soil
 Units: mg/Kg (ppm)

Analyte	Result	PQL	Method	Date Prepared	Date Analyzed	Flags
Client ID:	SP13-7-8					
Laboratory ID:	10-173-02					
Arsenic	ND	12	EPA 6010D	11-4-21	11-4-21	

Client ID:	SP14-7-8					
Laboratory ID:	10-173-04					
Arsenic	ND	11	EPA 6010D	11-4-21	11-4-21	



Date of Report: November 10, 2021
 Samples Submitted: October 20, 2021
 Laboratory Reference: 2110-173B
 Project: 2021-054B

**TOTAL ARSENIC
 EPA 6010D
 QUALITY CONTROL**

Matrix: Soil
 Units: mg/Kg (ppm)

Analyte	Result	PQL	Method	Date Prepared	Date Analyzed	Flags
METHOD BLANK						
Laboratory ID:	MB1104SM1					
Arsenic	ND	10	EPA 6010D	11-4-21	11-4-21	

Analyte	Result	Spike Level	Source Result	Percent Recovery	Recovery Limits	RPD	RPD Limit	Flags
DUPLICATE								
Laboratory ID:	11-051-02							
	ORIG	DUP						
Arsenic	ND	ND	NA	NA	NA	NA	NA	20

MATRIX SPIKES

Laboratory ID:	11-051-02									
	MS	MSD	MS	MSD		MS	MSD			
Arsenic	85.4	85.7	100	100	ND	85	86	75-125	0	20



Date of Report: November 10, 2021
Samples Submitted: October 20, 2021
Laboratory Reference: 2110-173B
Project: 2021-054B

% MOISTURE

Client ID	Lab ID	% Moisture	Date Analyzed
SP13-7-8	10-173-02	16	11-9-21
SP14-7-8	10-173-04	8	11-9-21
SP18-3-4	10-173-13	8	11-3-21





Data Qualifiers and Abbreviations

- A - Due to a high sample concentration, the amount spiked is insufficient for meaningful MS/MSD recovery data.
- B - The analyte indicated was also found in the blank sample.
- C - The duplicate RPD is outside control limits due to high result variability when analyte concentrations are within five times the quantitation limit.
- E - The value reported exceeds the quantitation range and is an estimate.
- F - Surrogate recovery data is not available due to the high concentration of coeluting target compounds.
- H - The analyte indicated is a common laboratory solvent and may have been introduced during sample preparation, and be impacting the sample result.
- I - Compound recovery is outside of the control limits.
- J - The value reported was below the practical quantitation limit. The value is an estimate.
- K - Sample duplicate RPD is outside control limits due to sample inhomogeneity. The sample was re-extracted and re-analyzed with similar results.
- L - The RPD is outside of the control limits.
- M - Hydrocarbons in the gasoline range are impacting the diesel range result.
- M1 - Hydrocarbons in the gasoline range (toluene-naphthalene) are present in the sample.
- N - Hydrocarbons in the lube oil range are impacting the diesel range result.
- N1 - Hydrocarbons in diesel range are impacting lube oil range results.
- O - Hydrocarbons indicative of heavier fuels are present in the sample and are impacting the gasoline result.
- P - The RPD of the detected concentrations between the two columns is greater than 40.
- Q - Surrogate recovery is outside of the control limits.
- S - Surrogate recovery data is not available due to the necessary dilution of the sample.
- T - The sample chromatogram is not similar to a typical _____.
- U - The analyte was analyzed for, but was not detected above the reported sample quantitation limit.
- U1 - The practical quantitation limit is elevated due to interferences present in the sample.
- V - Matrix Spike/Matrix Spike Duplicate recoveries are outside control limits due to matrix effects.
- W - Matrix Spike/Matrix Spike Duplicate RPD are outside control limits due to matrix effects.
- X - Sample extract treated with a mercury cleanup procedure.
- X1 - Sample extract treated with a sulfuric acid/silica gel cleanup procedure.
- Y - The calibration verification for this analyte exceeded the 20% drift specified in methods 8260 & 8270, and therefore the reported result should be considered an estimate. The overall performance of the calibration verification standard met the acceptance criteria of the method.
- Y1 - Negative effects of the matrix from this sample on the instrument caused values for this analyte in the bracketing continuing calibration verification standard (CCVs) to be outside of 20% acceptance criteria. Because of this, quantitation limits and sample concentrations should be considered estimates.
- Z -
- ND - Not Detected at PQL
- PQL - Practical Quantitation Limit
- RPD - Relative Percent Difference



Chain of Custody

Company: Atlas Geosciences NW
Project Number: 2021-054B
Project Name:
Project Manager: Laure Smith
Sampled by: Hunter Santrago

Turnaround Request (in working days)
(Check One)
☐ Same Day ☐ 1 Day
☐ 2 Days ☐ 3 Days
☒ Standard (7 Days)
☐ _____ (other)

Laboratory Number: **10-173**

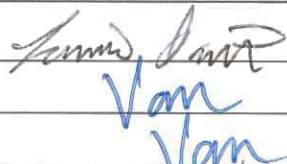

Lab ID	Sample Identification	Date Sampled	Time Sampled	Matrix	Number of Containers	NWTPH-HCID	NWTPH-Gx/BTEX	NWTPH-Gx	NWTPH-Dx (<input type="checkbox"/> Acid / SG Clean-up)	Volatiles 8260D	Halogenated Volatiles 8260D	EDB EPA 8011 (Waters Only)	Semivolatiles 8270E/SIM (with low-level PAHs)	PAHs 8270E/SIM (low-level)	PCBs 8082A	Organochlorine Pesticides 8081B	Organophosphorus Pesticides 8270E/SIM	Chlorinated Acid Herbicides 8151A	Total PCRA Metals	Total MTCA Metals	TCLP Metals	HEM (oil and grease) 1664A	Total As+Pb	Total Pb	Total As	% Moisture
1	SP13- 7 2-3	10/19/21	0844	S	5	X				X					X								X			X
2	SP13-7-8		0855		1																					
3	SP14-2-3		0915		1	X				X					X								X			X
4	SP14-7-8		0924		1																					
5	SP15-2-3		0957		1	X				X					X								X			X
6	SP15-2-3 SP15-7-8		1008		1																					
7	SP15-7-8 SP16-2.5-3.5		1046		5																					
8	SP16-3.5-4		1100		1	X				X														X		X
9	SP16-7-8		1103		1																					
10	SP17-1-2		1123		1	X				X													X			X

	Signature	Company	Date	Time	Comments/Special Instructions
Relinquished	<u>Laure Smith</u>	<u>ATLAS</u>	<u>10/20/21</u>	<u>0945</u>	X - Requested 10/20/21. 3:45 pm. (STA) DB (X) Added 10/26/21 - DB (STA) ● Added 11/3/21 NB (STA) DP
Received	<u>Van</u>	<u>SP24</u>	<u>10/20/21</u>	<u>0945</u>	
Relinquished	<u>Van</u>	<u>SP24</u>	<u>10/20/21</u>	<u>1248</u>	
Received	<u>Nichelle Smith</u>	<u>OSE</u>	<u>10/20/21</u>	<u>1248</u>	
Relinquished					
Received					Data Package: Standard <input type="checkbox"/> Level III <input type="checkbox"/> Level IV <input type="checkbox"/>
Reviewed/Date		Reviewed/Date			Chromatograms with final report <input type="checkbox"/> Electronic Data Deliverables (EDDs) <input type="checkbox"/>



Page 2 of 4

Laboratory Number: 10-173

	Signature	Company	Date	Time	Comments/Special Instructions
Relinquished		ATLAS	10/20/21	0945	
Received		SPDY	10/20/21	0945	
Relinquished		SPDY	10/20/21	1248	
Received		OSE	10/20/21	1248	
Relinquished					
Received					
Reviewed/Date		Reviewed/Date			Chromatograms with final report <input type="checkbox"/> Electronic Data Deliverables (EDDs) <input type="checkbox"/>

Chain of Custody

Company: Atlas Geoservices NW

Project Number: 2021-054B

Project Name:

Project Manager: Lamie Smith

Sampled by: Awater Santrago

**Turnaround Request
(in working days)**

(Check One)

☐ Same Day ☐ 1 Day

☐ 2 Days ☐ 3 Days

☒ Standard (7 Days)

☐ _____ (other)

Laboratory Number: 10-173

Lab ID	Sample Identification	Date Sampled	Time Sampled	Matrix	Number	NWTPH	NWTPH	NWTPH	NWTPH	Volatiles	Halogen	EDB EP	Semivol (with low	PAHs 82	PCBs 82	Organoch	Organoch	Chlorinat	Total RC	Total MT	TCLP M	HEM (oi	Tot	% Moist
21	SP10-1-2	10/19/21	1351	S	1					X										X				X
22	SP10-3-4		1353		1																		X	X
23	SP10-7-8		1400																					
24	SP11-1-2		1416																				X	X
25	SP11-3-4		1420																				X	X
26	SP11-7-8		1426																					
27	SP12-1-2		1509																					
28	SP12-3-4		1515																				X	X
29	SP12-7-8		1519		2																			
30	STK1		1626		2	X				X					X					X				X

	Signature	Company	Date	Time	Comments/Special Instructions
Relinquished	<u>Lamie Smith</u>	<u>ATLAS</u>	<u>10/20/21</u>	<u>0945</u>	
Received	<u>Van</u>	<u>Sply</u>	<u>10/20/21</u>	<u>0945</u>	
Relinquished	<u>Van</u>	<u>Sply</u>	<u>10/20/21</u>	<u>1248</u>	
Received	<u>Nichelle Smith</u>	<u>OSE</u>	<u>10/20/21</u>	<u>1248</u>	
Relinquished					
Received					
Reviewed/Date		Reviewed/Date			Data Package: Standard <input type="checkbox"/> Level III <input type="checkbox"/> Level IV <input type="checkbox"/>
					Chromatograms with final report <input type="checkbox"/> Electronic Data Deliverables (EDDs) <input type="checkbox"/>



Page 4 of 4

Company:	Atlas Geoservices NW
Project Number:	2071-05413
Project Name:	
Project Manager:	Lynne Smith
Sampled by:	Hunter Santiago

Turnaround Request (in working days)	
(Check One)	
<input type="checkbox"/> Same Day	<input type="checkbox"/> 1 Day
<input type="checkbox"/> 2 Days	<input type="checkbox"/> 3 Days
<input checked="" type="checkbox"/> Standard (7 Days)	
<input type="checkbox"/>	_____ (other)

[illegible]

	Signature	Company	Date	Time	Comments/Special Instructions
Relinquished	Tami Van	ATLAS	10/20/21	0945	
Received		Spdy	10/20/21	0945	
Relinquished	Van	Spdy	10/20/21	1248	
Received	Nicole Ziff	OSE	10/20/21	1248	
Relinquished					
Received					
Reviewed/Date		Reviewed/Date			Data Package: Standard <input type="checkbox"/> Level III <input type="checkbox"/> Level IV <input type="checkbox"/>
					Chromatograms with final report <input type="checkbox"/> Electronic Data Deliverables (EDDs) <input type="checkbox"/>



14648 NE 95th Street, Redmond, WA 98052 • (425) 883-3881

August 16, 2022

Lannie Smith
Atlas GeoSciences NW
PO Box 1009
Sumner, WA 98390

Re: Analytical Data for Project 2021-054B
Laboratory Reference No. 2110-173C

Dear Lannie:

Enclosed are the analytical results and associated quality control data for samples submitted on October 20, 2021.

The standard policy of OnSite Environmental, Inc. is to store your samples for 30 days from the date of receipt. If you require longer storage, please contact the laboratory.

We appreciate the opportunity to be of service to you on this project. If you have any questions concerning the data, or need additional information, please feel free to call me.

Sincerely,

A handwritten signature in black ink, appearing to read "DB", with a long horizontal flourish extending to the right.

David Baumeister
Project Manager

Enclosures



OnSite Environmental, Inc. 14648 NE 95th Street, Redmond, WA 98052 (425) 883-3881

This report pertains to the samples analyzed in accordance with the chain of custody, and is intended only for the use of the individual or company to whom it is addressed.

Date of Report: August 16, 2022
Samples Submitted: October 20, 2021
Laboratory Reference: 2110-173C
Project: 2021-054B

Case Narrative

Samples were collected on October 19, 2021 and received by the laboratory on October 20, 2021. They were maintained at the laboratory at a temperature of 2°C to 6°C.

Please note that any and all soil sample results are reported on a dry-weight basis, unless otherwise noted below.

General QA/QC issues associated with the analytical data enclosed in this laboratory report will be indicated with a reference to a comment or explanation on the Data Qualifier page. More complex and involved QA/QC issues will be discussed in detail below.



Date of Report: August 16, 2022
 Samples Submitted: October 20, 2021
 Laboratory Reference: 2110-173C
 Project: 2021-054B

**TOTAL ARSENIC
 EPA 6010D**

Matrix: Soil
 Units: mg/Kg (ppm)

Analyte	Result	PQL	Method	Date Prepared	Date Analyzed	Flags
Client ID:	SP10-3-4					
Laboratory ID:	10-173-22					
Arsenic	ND	11	EPA 6010D	10-21-21	10-21-21	

Client ID:	SP11-1-2					
Laboratory ID:	10-173-24					
Arsenic	ND	12	EPA 6010D	10-21-21	10-21-21	



Date of Report: August 16, 2022
 Samples Submitted: October 20, 2021
 Laboratory Reference: 2110-173C
 Project: 2021-054B

**TOTAL ARSENIC
 EPA 6010D
 QUALITY CONTROL**

Matrix: Soil
 Units: mg/Kg (ppm)

Analyte	Result	PQL	Method	Date Prepared	Date Analyzed	Flags
METHOD BLANK						
Laboratory ID:	MB1021SM1					
Arsenic	ND	10	EPA 6010D	10-21-21	10-21-21	

Analyte	Result		Spike Level		Source Result	Percent Recovery	Recovery Limits	RPD	RPD Limit	Flags
DUPLICATE										
Laboratory ID:	10-173-01									
	ORIG	DUP								
Arsenic	25.0	28.2	NA	NA		NA	NA	12	20	

MATRIX SPIKES

Laboratory ID:	10-173-01									
	MS	MSD	MS	MSD		MS	MSD			
Arsenic	114	120	100	100	25.0	89	95	75-125	5	20



Date of Report: August 16, 2022
Samples Submitted: October 20, 2021
Laboratory Reference: 2110-173C
Project: 2021-054B

% MOISTURE

Client ID	Lab ID	% Moisture	Date Analyzed
SP10-3-4	10-173-22	11	10-21-21
SP11-1-2	10-173-24	15	10-21-21





Data Qualifiers and Abbreviations

- A - Due to a high sample concentration, the amount spiked is insufficient for meaningful MS/MSD recovery data.
- B - The analyte indicated was also found in the blank sample.
- C - The duplicate RPD is outside control limits due to high result variability when analyte concentrations are within five times the quantitation limit.
- E - The value reported exceeds the quantitation range and is an estimate.
- F - Surrogate recovery data is not available due to the high concentration of coeluting target compounds.
- H - The analyte indicated is a common laboratory solvent and may have been introduced during sample preparation, and be impacting the sample result.
- I - Compound recovery is outside of the control limits.
- J - The value reported was below the practical quantitation limit. The value is an estimate.
- K - Sample duplicate RPD is outside control limits due to sample inhomogeneity. The sample was re-extracted and re-analyzed with similar results.
- L - The RPD is outside of the control limits.
- M - Hydrocarbons in the gasoline range are impacting the diesel range result.
- M1 - Hydrocarbons in the gasoline range (toluene-naphthalene) are present in the sample.
- N - Hydrocarbons in the lube oil range are impacting the diesel range result.
- N1 - Hydrocarbons in diesel range are impacting lube oil range results.
- O - Hydrocarbons indicative of heavier fuels are present in the sample and are impacting the gasoline result.
- P - The RPD of the detected concentrations between the two columns is greater than 40.
- Q - Surrogate recovery is outside of the control limits.
- S - Surrogate recovery data is not available due to the necessary dilution of the sample.
- T - The sample chromatogram is not similar to a typical _____.
- U - The analyte was analyzed for, but was not detected above the reported sample quantitation limit.
- U1 - The practical quantitation limit is elevated due to interferences present in the sample.
- V - Matrix Spike/Matrix Spike Duplicate recoveries are outside control limits due to matrix effects.
- W - Matrix Spike/Matrix Spike Duplicate RPD are outside control limits due to matrix effects.
- X - Sample extract treated with a mercury cleanup procedure.
- X1 - Sample extract treated with a sulfuric acid/silica gel cleanup procedure.
- Y - The calibration verification for this analyte exceeded the 20% drift specified in methods 8260 & 8270, and therefore the reported result should be considered an estimate. The overall performance of the calibration verification standard met the acceptance criteria of the method.
- Y1 - Negative effects of the matrix from this sample on the instrument caused values for this analyte in the bracketing continuing calibration verification standard (CCVs) to be outside of 20% acceptance criteria. Because of this, quantitation limits and sample concentrations should be considered estimates.
- Z -
- ND - Not Detected at PQL
- PQL - Practical Quantitation Limit
- RPD - Relative Percent Difference



Chain of Custody

Company: Atlas Geosciences NW		Turnaround Request (in working days)		Laboratory Number: 10-173													
Project Number: 2021-054B		(Check One)															
Project Name:		<input type="checkbox"/> Same Day <input type="checkbox"/> 1 Day															
Project Manager: Laurie Smith		<input type="checkbox"/> 2 Days <input type="checkbox"/> 3 Days															
Sampled by: Hunter Sonhago		<input checked="" type="checkbox"/> Standard (7 Days)															
		<input type="checkbox"/> (other)															
Lab ID	Sample Identification	Date Sampled	Time Sampled	Matrix	Number of Containers												
1	SP13-2-3	10/19/21	0844	5	5												
2	SP13-2-8		0855														
3	SP14-2-3		0915														
4	SP14-2-8		0924														
5	SP15-2-3		0957														
4	SP15-2-3 SP15-2-8		1008														
7	SP15-2-8 SP16-2.5-3.5		1046		5												
8	SP16-3.5-4		1100														
9	SP16-2-8		1103														
10	SP17-1-2		1173														
Signature		Company		Date	Time	Comments/Special Instructions											
[Signature]		ATLAS		10/20/21	0945	X - Requested 10/20/21. 3:45 PM. (STA) DB											
Received		Van		10/20/21	0945												
Relinquished		Van		10/20/21	1248												
Received		Doreen Stephens		10/20/21	1248												
Relinquished																	
Received																	
Reviewed/Date		Reviewed/Date		Data Package: Standard <input type="checkbox"/> Level III <input type="checkbox"/> Level IV <input type="checkbox"/>		Chromatograms with final report <input type="checkbox"/> Electronic Data Deliverables (EDDs) <input type="checkbox"/>											



OnSite Environmental Inc.
Analytical Laboratory Testing Services
14648 NE 95th Street • Redmond, WA 98052
Phone: (425) 883-3881 • www.onsite-env.com

Chain of Custody

Company: <u>Atlas Geosciences NW</u>		Turnaround Request (in working days)		Laboratory Number: 10-173													
Project Number: <u>2021-0543</u>		<input type="checkbox"/> Same Day <input type="checkbox"/> 1 Day															
Project Name: <u>2021-0543</u>		<input type="checkbox"/> 2 Days <input type="checkbox"/> 3 Days															
Project Manager: <u>Lane Smith</u>		<input checked="" type="checkbox"/> Standard (7 Days)															
Sampled by: <u>Hunter Santiago</u>		<input type="checkbox"/> (other)															
Lab ID	Sample Identification	Date Sampled	Time Sampled	Matrix	Number of Containers												
11	SP17-7-8	10/19/21	1132	S	5												
12	SP18-1-2		1152		1												
13	SP18-3-4		1158		1												
14	SP18-7-8		1206		1												
15	SP9-1-2		1248		1												
16	SP9-3-4		1253		1												
17	SP9-7-8		1255		1												
18	SP8-4-5		1370		5												
19	SP8-5-6		1375		1												
20	SP8-7-8		1331		1												
Signature		Company		Date	Time	Comments/Special Instructions											
<u>Lane Smith</u>		<u>ATLAS</u>		<u>10/20/21</u>	<u>0945</u>												
<u>Van</u>		<u>SP8</u>		<u>10/20/21</u>	<u>0945</u>												
<u>Van</u>		<u>SP8</u>		<u>10/20/21</u>	<u>1248</u>												
<u>Nielsen</u>		<u>OSI</u>		<u>10/20/21</u>	<u>1248</u>												
Relinquished		Relinquished															
Received		Received															
Relinquished		Relinquished															
Received		Received															
Relinquished		Relinquished															
Received		Received															
Relinquished		Relinquished															
Reviewed/Date		Reviewed/Date		Data Package: Standard <input type="checkbox"/> Level III <input type="checkbox"/> Level IV <input type="checkbox"/>													
				Chromatograms with final report <input type="checkbox"/> Electronic Data Deliverables (EDDs) <input type="checkbox"/>													



**OnSite
Environmental Inc.**

Analytical Laboratory Testing Services
14648 NE 95th Street • Redmond, WA 98052
Phone: (425) 883-3881 • www.onsite-env.com

Chain of Custody

Page 3 of 4

Turnaround Request (in working days)				Laboratory Number: 10-173																					
(Check One)																									
<input type="checkbox"/> Same Day <input type="checkbox"/> 1 Day																									
<input type="checkbox"/> 2 Days <input type="checkbox"/> 3 Days																									
<input checked="" type="checkbox"/> Standard (7 Days)																									
<input type="checkbox"/> _____ (other)																									
Company:	ATLAS Geosciences NW	Project Number:	2021-054B	Project Name:																					
Project Manager:	LORNE SMITH	Sampled by:	Alviner Santiago	Lab ID																					
Sample Identification	Date Sampled	Time Sampled	Matrix	Number of Containers	NWTPH-HCID	NWTPH-Gx/BTEX	NWTPH-Gx	NWTPH-Dx (<input type="checkbox"/> Acid / SG Clean-up)	Volatiles 8260D	Halogenated Volatiles 8260D	EDB EPA 8011 (Waters Only)	Semivolatiles 8270E/SIM (with low-level PAHs)	PAHs 8270E/SIM (low-level)	PCBs 8082A	Organochlorine Pesticides 8081B	Organophosphorus Pesticides 8270E/SIM	Chlorinated Acid Herbicides 8151A	Total RCRA Metals	Total MTCA Metals	TCLP Metals	HEM (oil and grease) 1664A	Total As	Total Pb	% Moisture	
21	SP10-1-2	10/19/21	1351	5	1				X	X										X					X
22	SP10-3-4		1353																						X
23	SP10-7-8		1400																						X
24	SP11-1-2		1416																						X
25	SP11-3-4		1420																						X
26	SP11-7-8		1426																						X
27	SP12-1-2		1509																						X
28	SP12-3-4		1515																						X
29	SP12-7-8		1519																						X
30	SAK1		1526																						X
Signature	Company	Date	Time	Comments/Special Instructions																					
Relinquished	ATLAS	10/20/21	0945																						
Received	SPAY	10/20/21	0945																						
Relinquished	SPAY	10/20/21	1248																						
Received	OSF	10/20/21	1248																						
Relinquished																									
Received																									
Reviewed/Date																									

Data Package: Standard ☐ Level III ☐ Level IV ☐
Chromatograms with final report ☐ Electronic Data Deliverables (EDDs) ☐



Analytical Laboratory Testing Services
14648 NE 95th Street • Redmond, WA 98052
Phone: (425) 883-3881 • www.onsite-env.com

Chain of Custody

Page 4 of 21

[illegible]



14648 NE 95th Street, Redmond, WA 98052 • (425) 883-3881

August 31, 2022

Lannie Smith
Atlas GeoSciences NW
PO Box 1009
Sumner, WA 98390

Re: Analytical Data for Project 2021-054B
Laboratory Reference No. 2110-173D

Dear Lannie:

Enclosed are the analytical results and associated quality control data for samples submitted on October 20, 2021.

The standard policy of OnSite Environmental, Inc. is to store your samples for 30 days from the date of receipt. If you require longer storage, please contact the laboratory.

We appreciate the opportunity to be of service to you on this project. If you have any questions concerning the data, or need additional information, please feel free to call me.

Sincerely,

A handwritten signature in black ink, appearing to read 'DB', with a long horizontal flourish extending to the right.

David Baumeister
Project Manager

Enclosures



OnSite Environmental, Inc. 14648 NE 95th Street, Redmond, WA 98052 (425) 883-3881

This report pertains to the samples analyzed in accordance with the chain of custody, and is intended only for the use of the individual or company to whom it is addressed.

Date of Report: August 31, 2022
Samples Submitted: October 20, 2021
Laboratory Reference: 2110-173D
Project: 2021-054B

Case Narrative

Samples were collected on October 19, 2021 and received by the laboratory on October 20, 2021. They were maintained at the laboratory at a temperature of 2°C to 6°C.

Please note that any and all soil sample results are reported on a dry-weight basis, unless otherwise noted below.

General QA/QC issues associated with the analytical data enclosed in this laboratory report will be indicated with a reference to a comment or explanation on the Data Qualifier page. More complex and involved QA/QC issues will be discussed in detail below.



Date of Report: August 31, 2022
 Samples Submitted: October 20, 2021
 Laboratory Reference: 2110-173D
 Project: 2021-054B

**TOTAL ARSENIC
 EPA 6010D**

Matrix: Soil
 Units: mg/Kg (ppm)

Analyte	Result	PQL	Method	Date Prepared	Date Analyzed	Flags
Client ID:	SP9-3-4					
Laboratory ID:	10-173-16					
Arsenic	ND	10	EPA 6010D	10-21-21	10-21-21	

Client ID:	SP8-4-5					
Laboratory ID:	10-173-18					
Arsenic	ND	10	EPA 6010D	10-21-21	10-21-21	

Client ID:	SP12-3-4					
Laboratory ID:	10-173-28					
Arsenic	ND	11	EPA 6010D	10-21-21	10-21-21	



Date of Report: August 31, 2022
 Samples Submitted: October 20, 2021
 Laboratory Reference: 2110-173D
 Project: 2021-054B

**TOTAL ARSENIC
 EPA 6010D
 QUALITY CONTROL**

Matrix: Soil
 Units: mg/Kg (ppm)

Analyte	Result	PQL	Method	Date Prepared	Date Analyzed	Flags
METHOD BLANK						
Laboratory ID:	MB1021SM1					
Arsenic	ND	10	EPA 6010D	10-21-21	10-21-21	

Analyte	Result		Spike Level		Source Result	Percent Recovery	Recovery Limits	RPD	RPD Limit	Flags
DUPLICATE										
Laboratory ID:	10-173-01									
	ORIG	DUP								
Arsenic	25.0	28.2	NA	NA		NA	NA	12	20	

MATRIX SPIKES

Laboratory ID:	10-173-01									
	MS	MSD	MS	MSD		MS	MSD			
Arsenic	114	120	100	100	25.0	89	95	75-125	5	20



Date of Report: August 31, 2022
Samples Submitted: October 20, 2021
Laboratory Reference: 2110-173D
Project: 2021-054B

% MOISTURE

Client ID	Lab ID	% Moisture	Date Analyzed
SP9-3-4	10-173-16	5	10-21-21
SP8-4-5	10-173-18	5	10-21-21
SP12-3-4	10-173-28	7	10-21-21





Data Qualifiers and Abbreviations

- A - Due to a high sample concentration, the amount spiked is insufficient for meaningful MS/MSD recovery data.
- B - The analyte indicated was also found in the blank sample.
- C - The duplicate RPD is outside control limits due to high result variability when analyte concentrations are within five times the quantitation limit.
- E - The value reported exceeds the quantitation range and is an estimate.
- F - Surrogate recovery data is not available due to the high concentration of coeluting target compounds.
- H - The analyte indicated is a common laboratory solvent and may have been introduced during sample preparation, and be impacting the sample result.
- I - Compound recovery is outside of the control limits.
- J - The value reported was below the practical quantitation limit. The value is an estimate.
- K - Sample duplicate RPD is outside control limits due to sample inhomogeneity. The sample was re-extracted and re-analyzed with similar results.
- L - The RPD is outside of the control limits.
- M - Hydrocarbons in the gasoline range are impacting the diesel range result.
- M1 - Hydrocarbons in the gasoline range (toluene-naphthalene) are present in the sample.
- N - Hydrocarbons in the lube oil range are impacting the diesel range result.
- N1 - Hydrocarbons in diesel range are impacting lube oil range results.
- O - Hydrocarbons indicative of heavier fuels are present in the sample and are impacting the gasoline result.
- P - The RPD of the detected concentrations between the two columns is greater than 40.
- Q - Surrogate recovery is outside of the control limits.
- S - Surrogate recovery data is not available due to the necessary dilution of the sample.
- T - The sample chromatogram is not similar to a typical _____.
- U - The analyte was analyzed for, but was not detected above the reported sample quantitation limit.
- U1 - The practical quantitation limit is elevated due to interferences present in the sample.
- V - Matrix Spike/Matrix Spike Duplicate recoveries are outside control limits due to matrix effects.
- W - Matrix Spike/Matrix Spike Duplicate RPD are outside control limits due to matrix effects.
- X - Sample extract treated with a mercury cleanup procedure.
- X1 - Sample extract treated with a sulfuric acid/silica gel cleanup procedure.
- Y - The calibration verification for this analyte exceeded the 20% drift specified in methods 8260 & 8270, and therefore the reported result should be considered an estimate. The overall performance of the calibration verification standard met the acceptance criteria of the method.
- Y1 - Negative effects of the matrix from this sample on the instrument caused values for this analyte in the bracketing continuing calibration verification standard (CCVs) to be outside of 20% acceptance criteria. Because of this, quantitation limits and sample concentrations should be considered estimates.
- Z -
- ND - Not Detected at PQL
- PQL - Practical Quantitation Limit
- RPD - Relative Percent Difference





**OnSite
Environmental Inc.**

Analytical Laboratory Testing Services
14648 NE 95th Street • Redmond, WA 98052
Phone: (425) 883-3881 • www.onsite-env.com

Chain of Custody

Page 1 of 4

Company: <u>Atlas Geoservices NW</u>		Turnaround Request (in working days)		Laboratory Number: 10-173													
Project Number: <u>2621-054B</u>		<input type="checkbox"/> Same Day <input type="checkbox"/> 1 Day <input type="checkbox"/> 2 Days <input type="checkbox"/> 3 Days <input checked="" type="checkbox"/> Standard (7 Days)															
Project Name: <u>Lowie Smith</u>		<input type="checkbox"/> (other)															
Sampled by: <u>Amber Santiago</u>																	
Lab ID	Sample Identification	Date Sampled	Time Sampled	Matrix	Number of Containers												
1	SP13- 2 -2-3	10/19/21	0844	5	5												
2	SP13- 2 -2-8		0855														
3	SP14-2-2-3		0915														
4	SP14-2-2-8		0924														
5	SP15-2-2-3		0957														
6	SP15-2-2-3 SP15-2-2-8		1008														
7	SP15-2-2-8 SP16-2.5-3.5		1046		5												
8	SP16-3.5-4		1100														
9	SP16-2-8		1103														
10	SP17-1-2		1123														
Signature		Company		Date	Time	Comments/Special Instructions											
Relinquished		<u>Amber Santiago</u>		10/20/21	0945	X - Requested 10/20/21. 3:45 pm. (STA) DB											
Received		<u>Van</u>		10/20/21	0945	X Added 10/26/21 - DB (STA) DB											
Relinquished		<u>Van</u>		10/20/21	1248	Added 11/3/21 NB (STA) DB											
Received		<u>Diemelle Smith</u>		10/20/21	1248	O Added 10/15/22. DB (STA)											
Relinquished						Data Package: Standard <input type="checkbox"/> Level I <input type="checkbox"/> Level IV <input type="checkbox"/>											
Received						Chromatograms with final report <input type="checkbox"/> Electronic Data Deliverables (EDDs) <input type="checkbox"/>											
Reviewed/Date		Reviewed/Date															



Analytical Laboratory Testing Services
14648 NE 95th Street • Redmond, WA 98052
Phone: (425) 883-3881 • www.onsite-env.com

Chain of Custody

Page 2 of 4

Company: Atlas Geosciences NW			Turnaround Request (in working days)			Laboratory Number: 10-173												
Project Number: 2021-054B			<input type="checkbox"/> Same Day <input type="checkbox"/> 1 Day															
Project Name:			<input type="checkbox"/> 2 Days <input type="checkbox"/> 3 Days															
Project Manager: Lane Smith			<input checked="" type="checkbox"/> Standard (7 Days)															
Sampled by: Munter Santiago			<input type="checkbox"/> (other)															
Lab ID			Date Sampled			Time Sampled			Matrix			Number of Containers						
11			10/19/21			1132			5			5						
12						1152			1			X						
13						1158			1			X						
14						1206			1			X						
15						1248			1			X						
16						1253			1			X						
17						1255			1			X						
18						1370			5			X						
19						1375			1			X						
20						1331			1			X						
Signature			Company			Date			Time			Comments/Special Instructions						
Relinquished			ATLAS			10/20/21			0945									
Received			SPBY			10/20/21			0945									
Relinquished			SPBY			10/20/21			1248									
Received			OSE			10/20/21			1248									
Relinquished																		
Received																		
Reviewed/Date			Reviewed/Date			Data Package: Standard <input type="checkbox"/> Level III <input type="checkbox"/> Level IV <input type="checkbox"/>			Chromatograms with final report <input type="checkbox"/> Electronic Data Deliverables (EDDs) <input type="checkbox"/>									



**OnSite
Environmental Inc.**

Analytical Laboratory Testing Services
14648 NE 95th Street • Redmond, WA 98052
Phone: (425) 883-3881 • www.onsite-env.com

Chain of Custody

Page 3 of 4

Company: <u>Atlas Geosciences NW</u>		Turnaround Request (in working days)		Laboratory Number: 10-173															
Project Number: <u>2021-054B</u>		<input type="checkbox"/> Same Day <input type="checkbox"/> 1 Day <input type="checkbox"/> 2 Days <input type="checkbox"/> 3 Days <input checked="" type="checkbox"/> Standard (7 Days)																	
Project Name:		<input type="checkbox"/> (other) _____																	
Project Manager: <u>Lance Smith</u>																			
Sampled by: <u>Amber Santiago</u>																			
Lab ID	Sample Identification	Date Sampled	Time Sampled	Matrix	Number of Containers														
21	SP10-1-2	10/19/21	1351	5	1														
22	SP10-3-4		1353		1														
23	SP10-7-8		1400		1														
24	SP11-1-2		1416		1														
25	SP11-3-4		1420		1														
26	SP11-7-8		1426		1														
27	SP12-1-2		1509		1														
28	SP12-3-4		1515		1														
29	SP12-7-8		1519		1														
30	SP12-7-8		1526		1														
Signature		Company		Date		Time		Comments/Special Instructions											
<u>Lance Smith</u>		<u>Atlas</u>		<u>10/20/21</u>		<u>0945</u>													
<u>Van</u>		<u>SP10</u>		<u>10/20/21</u>		<u>0945</u>													
<u>Van</u>		<u>SP12</u>		<u>10/20/21</u>		<u>1248</u>													
<u>Nicole B. Smith</u>		<u>OSI</u>		<u>10/20/21</u>		<u>1248</u>													
Received																			
Relinquished																			
Reviewed/Date																			

Data Package: Standard ☐ Level III ☐ Level IV ☐

Chromatograms with final report ☐ Electronic Data Deliverables (EDDs) ☐



Analytical Laboratory Testing Services
14648 NE 95th Street • Redmond, WA 98052
Phone: (425) 883-3881 • www.on-site-env.com

Chain of Custody

Page 4 of 2

[illegible]



14648 NE 95th Street, Redmond, WA 98052 • (425) 883-3881

December 14, 2021

Lannie Smith
Atlas GeoSciences NW
PO Box 1009
Sumner, WA 98390

Re: Analytical Data for Project 2021-054B
Laboratory Reference No. 2112-057

Dear Lannie:

Enclosed are the analytical results and associated quality control data for samples submitted on December 6, 2021.

The standard policy of OnSite Environmental, Inc. is to store your samples for 30 days from the date of receipt. If you require longer storage, please contact the laboratory.

We appreciate the opportunity to be of service to you on this project. If you have any questions concerning the data, or need additional information, please feel free to call me.

Sincerely,

A handwritten signature in black ink, appearing to read 'DB', with a long horizontal flourish extending to the right.

David Baumeister
Project Manager

Enclosures



OnSite Environmental, Inc. 14648 NE 95th Street, Redmond, WA 98052 (425) 883-3881

This report pertains to the samples analyzed in accordance with the chain of custody, and is intended only for the use of the individual or company to whom it is addressed.

Date of Report: December 14, 2021
Samples Submitted: December 6, 2021
Laboratory Reference: 2112-057
Project: 2021-054B

Case Narrative

Samples were collected on December 3, 2021 and received by the laboratory on December 6, 2021. They were maintained at the laboratory at a temperature of 2°C to 6°C.

Please note that any and all soil sample results are reported on a dry-weight basis, unless otherwise noted below.

General QA/QC issues associated with the analytical data enclosed in this laboratory report will be indicated with a reference to a comment or explanation on the Data Qualifier page. More complex and involved QA/QC issues will be discussed in detail below.



Date of Report: December 14, 2021
 Samples Submitted: December 6, 2021
 Laboratory Reference: 2112-057
 Project: 2021-054B

VOLATILE ORGANICS EPA 8260D
 page 1 of 2

Matrix: Soil
 Units: mg/kg

Analyte	Result	PQL	Method	Date Prepared	Date Analyzed	Flags
Client ID:	TP9-1-1.5					
Laboratory ID:	12-057-01					
Dichlorodifluoromethane	ND	0.0013	EPA 8260D	12-7-21	12-7-21	
Chloromethane	ND	0.0066	EPA 8260D	12-7-21	12-7-21	
Vinyl Chloride	ND	0.0013	EPA 8260D	12-7-21	12-7-21	
Bromomethane	ND	0.0066	EPA 8260D	12-7-21	12-7-21	
Chloroethane	ND	0.0066	EPA 8260D	12-7-21	12-7-21	
Trichlorofluoromethane	ND	0.0013	EPA 8260D	12-7-21	12-7-21	
1,1-Dichloroethene	ND	0.0013	EPA 8260D	12-7-21	12-7-21	
Iodomethane	ND	0.0087	EPA 8260D	12-7-21	12-7-21	
Methylene Chloride	ND	0.0066	EPA 8260D	12-7-21	12-7-21	
(trans) 1,2-Dichloroethene	ND	0.0013	EPA 8260D	12-7-21	12-7-21	
1,1-Dichloroethane	ND	0.0013	EPA 8260D	12-7-21	12-7-21	
2,2-Dichloropropane	ND	0.0013	EPA 8260D	12-7-21	12-7-21	
(cis) 1,2-Dichloroethene	ND	0.0013	EPA 8260D	12-7-21	12-7-21	
Bromochloromethane	ND	0.0013	EPA 8260D	12-7-21	12-7-21	
Chloroform	ND	0.0013	EPA 8260D	12-7-21	12-7-21	
1,1,1-Trichloroethane	ND	0.0013	EPA 8260D	12-7-21	12-7-21	
Carbon Tetrachloride	ND	0.0013	EPA 8260D	12-7-21	12-7-21	
1,1-Dichloropropene	ND	0.0013	EPA 8260D	12-7-21	12-7-21	
1,2-Dichloroethane	ND	0.0013	EPA 8260D	12-7-21	12-7-21	
Trichloroethene	ND	0.0013	EPA 8260D	12-7-21	12-7-21	
1,2-Dichloropropane	ND	0.0013	EPA 8260D	12-7-21	12-7-21	
Dibromomethane	ND	0.0013	EPA 8260D	12-7-21	12-7-21	
Bromodichloromethane	ND	0.0013	EPA 8260D	12-7-21	12-7-21	
2-Chloroethyl Vinyl Ether	ND	0.0066	EPA 8260D	12-7-21	12-7-21	
(cis) 1,3-Dichloropropene	ND	0.0013	EPA 8260D	12-7-21	12-7-21	
(trans) 1,3-Dichloropropene	ND	0.0013	EPA 8260D	12-7-21	12-7-21	



Date of Report: December 14, 2021
 Samples Submitted: December 6, 2021
 Laboratory Reference: 2112-057
 Project: 2021-054B

VOLATILE ORGANICS EPA 8260D
 page 2 of 2

Analyte	Result	PQL	Method	Date Prepared	Date Analyzed	Flags
Client ID:	TP9-1-1.5					
Laboratory ID:	12-057-01					
1,1,2-Trichloroethane	ND	0.0013	EPA 8260D	12-7-21	12-7-21	
Tetrachloroethene	ND	0.0013	EPA 8260D	12-7-21	12-7-21	
1,3-Dichloropropane	ND	0.0013	EPA 8260D	12-7-21	12-7-21	
Dibromochloromethane	ND	0.0013	EPA 8260D	12-7-21	12-7-21	
1,2-Dibromoethane	ND	0.0013	EPA 8260D	12-7-21	12-7-21	
Chlorobenzene	ND	0.0013	EPA 8260D	12-7-21	12-7-21	
1,1,1,2-Tetrachloroethane	ND	0.0013	EPA 8260D	12-7-21	12-7-21	
Bromoform	ND	0.0066	EPA 8260D	12-7-21	12-7-21	
Bromobenzene	ND	0.0013	EPA 8260D	12-7-21	12-7-21	
1,1,2,2-Tetrachloroethane	ND	0.0013	EPA 8260D	12-7-21	12-7-21	
1,2,3-Trichloropropane	ND	0.0013	EPA 8260D	12-7-21	12-7-21	
2-Chlorotoluene	ND	0.0013	EPA 8260D	12-7-21	12-7-21	
4-Chlorotoluene	ND	0.0013	EPA 8260D	12-7-21	12-7-21	
1,3-Dichlorobenzene	ND	0.0013	EPA 8260D	12-7-21	12-7-21	
1,4-Dichlorobenzene	ND	0.0013	EPA 8260D	12-7-21	12-7-21	
1,2-Dichlorobenzene	ND	0.0013	EPA 8260D	12-7-21	12-7-21	
1,2-Dibromo-3-chloropropane	ND	0.0066	EPA 8260D	12-7-21	12-7-21	
1,2,4-Trichlorobenzene	ND	0.0013	EPA 8260D	12-7-21	12-7-21	
Hexachlorobutadiene	ND	0.0066	EPA 8260D	12-7-21	12-7-21	
1,2,3-Trichlorobenzene	ND	0.0013	EPA 8260D	12-7-21	12-7-21	
<i>Surrogate:</i>	<i>Percent Recovery</i>	<i>Control Limits</i>				
<i>Dibromofluoromethane</i>	<i>106</i>	<i>74-131</i>				
<i>Toluene-d8</i>	<i>97</i>	<i>78-128</i>				
<i>4-Bromofluorobenzene</i>	<i>99</i>	<i>71-130</i>				



Date of Report: December 14, 2021
 Samples Submitted: December 6, 2021
 Laboratory Reference: 2112-057
 Project: 2021-054B

VOLATILE ORGANICS EPA 8260D
 page 1 of 2

Matrix: Soil
 Units: mg/kg

Analyte	Result	PQL	Method	Date Prepared	Date Analyzed	Flags
Client ID:	TP10-1-1.5					
Laboratory ID:	12-057-03					
Dichlorodifluoromethane	ND	0.0012	EPA 8260D	12-7-21	12-7-21	
Chloromethane	ND	0.0061	EPA 8260D	12-7-21	12-7-21	
Vinyl Chloride	ND	0.0012	EPA 8260D	12-7-21	12-7-21	
Bromomethane	ND	0.0061	EPA 8260D	12-7-21	12-7-21	
Chloroethane	ND	0.0061	EPA 8260D	12-7-21	12-7-21	
Trichlorofluoromethane	ND	0.0012	EPA 8260D	12-7-21	12-7-21	
1,1-Dichloroethene	ND	0.0012	EPA 8260D	12-7-21	12-7-21	
Iodomethane	ND	0.0080	EPA 8260D	12-7-21	12-7-21	
Methylene Chloride	ND	0.0061	EPA 8260D	12-7-21	12-7-21	
(trans) 1,2-Dichloroethene	ND	0.0012	EPA 8260D	12-7-21	12-7-21	
1,1-Dichloroethane	ND	0.0012	EPA 8260D	12-7-21	12-7-21	
2,2-Dichloropropane	ND	0.0012	EPA 8260D	12-7-21	12-7-21	
(cis) 1,2-Dichloroethene	ND	0.0012	EPA 8260D	12-7-21	12-7-21	
Bromochloromethane	ND	0.0012	EPA 8260D	12-7-21	12-7-21	
Chloroform	ND	0.0012	EPA 8260D	12-7-21	12-7-21	
1,1,1-Trichloroethane	ND	0.0012	EPA 8260D	12-7-21	12-7-21	
Carbon Tetrachloride	ND	0.0012	EPA 8260D	12-7-21	12-7-21	
1,1-Dichloropropene	ND	0.0012	EPA 8260D	12-7-21	12-7-21	
1,2-Dichloroethane	ND	0.0012	EPA 8260D	12-7-21	12-7-21	
Trichloroethene	ND	0.0012	EPA 8260D	12-7-21	12-7-21	
1,2-Dichloropropane	ND	0.0012	EPA 8260D	12-7-21	12-7-21	
Dibromomethane	ND	0.0012	EPA 8260D	12-7-21	12-7-21	
Bromodichloromethane	ND	0.0012	EPA 8260D	12-7-21	12-7-21	
2-Chloroethyl Vinyl Ether	ND	0.0061	EPA 8260D	12-7-21	12-7-21	
(cis) 1,3-Dichloropropene	ND	0.0012	EPA 8260D	12-7-21	12-7-21	
(trans) 1,3-Dichloropropene	ND	0.0012	EPA 8260D	12-7-21	12-7-21	



Date of Report: December 14, 2021
 Samples Submitted: December 6, 2021
 Laboratory Reference: 2112-057
 Project: 2021-054B

VOLATILE ORGANICS EPA 8260D
 page 2 of 2

Analyte	Result	PQL	Method	Date Prepared	Date Analyzed	Flags
Client ID:	TP10-1-1.5					
Laboratory ID:	12-057-03					
1,1,2-Trichloroethane	ND	0.0012	EPA 8260D	12-7-21	12-7-21	
Tetrachloroethene	ND	0.0012	EPA 8260D	12-7-21	12-7-21	
1,3-Dichloropropane	ND	0.0012	EPA 8260D	12-7-21	12-7-21	
Dibromochloromethane	ND	0.0012	EPA 8260D	12-7-21	12-7-21	
1,2-Dibromoethane	ND	0.0012	EPA 8260D	12-7-21	12-7-21	
Chlorobenzene	ND	0.0012	EPA 8260D	12-7-21	12-7-21	
1,1,1,2-Tetrachloroethane	ND	0.0012	EPA 8260D	12-7-21	12-7-21	
Bromoform	ND	0.0061	EPA 8260D	12-7-21	12-7-21	
Bromobenzene	ND	0.0012	EPA 8260D	12-7-21	12-7-21	
1,1,2,2-Tetrachloroethane	ND	0.0012	EPA 8260D	12-7-21	12-7-21	
1,2,3-Trichloropropane	ND	0.0012	EPA 8260D	12-7-21	12-7-21	
2-Chlorotoluene	ND	0.0012	EPA 8260D	12-7-21	12-7-21	
4-Chlorotoluene	ND	0.0012	EPA 8260D	12-7-21	12-7-21	
1,3-Dichlorobenzene	ND	0.0012	EPA 8260D	12-7-21	12-7-21	
1,4-Dichlorobenzene	ND	0.0012	EPA 8260D	12-7-21	12-7-21	
1,2-Dichlorobenzene	ND	0.0012	EPA 8260D	12-7-21	12-7-21	
1,2-Dibromo-3-chloropropane	ND	0.0061	EPA 8260D	12-7-21	12-7-21	
1,2,4-Trichlorobenzene	ND	0.0012	EPA 8260D	12-7-21	12-7-21	
Hexachlorobutadiene	ND	0.0061	EPA 8260D	12-7-21	12-7-21	
1,2,3-Trichlorobenzene	ND	0.0012	EPA 8260D	12-7-21	12-7-21	
<i>Surrogate:</i>	<i>Percent Recovery</i>	<i>Control Limits</i>				
<i>Dibromofluoromethane</i>	<i>100</i>	<i>74-131</i>				
<i>Toluene-d8</i>	<i>94</i>	<i>78-128</i>				
<i>4-Bromofluorobenzene</i>	<i>95</i>	<i>71-130</i>				



Date of Report: December 14, 2021
 Samples Submitted: December 6, 2021
 Laboratory Reference: 2112-057
 Project: 2021-054B

VOLATILE ORGANICS EPA 8260D
QUALITY CONTROL
 page 1 of 2

Matrix: Soil
 Units: mg/kg

Analyte	Result	PQL	Method	Date Prepared	Date Analyzed	Flags
METHOD BLANK						
Laboratory ID:	MB1207S1					
Dichlorodifluoromethane	ND	0.0010	EPA 8260D	12-7-21	12-7-21	
Chloromethane	ND	0.0050	EPA 8260D	12-7-21	12-7-21	
Vinyl Chloride	ND	0.0010	EPA 8260D	12-7-21	12-7-21	
Bromomethane	ND	0.0050	EPA 8260D	12-7-21	12-7-21	
Chloroethane	ND	0.0050	EPA 8260D	12-7-21	12-7-21	
Trichlorofluoromethane	ND	0.0010	EPA 8260D	12-7-21	12-7-21	
1,1-Dichloroethene	ND	0.0010	EPA 8260D	12-7-21	12-7-21	
Iodomethane	ND	0.0066	EPA 8260D	12-7-21	12-7-21	
Methylene Chloride	ND	0.0050	EPA 8260D	12-7-21	12-7-21	
(trans) 1,2-Dichloroethene	ND	0.0010	EPA 8260D	12-7-21	12-7-21	
1,1-Dichloroethane	ND	0.0010	EPA 8260D	12-7-21	12-7-21	
2,2-Dichloropropane	ND	0.0010	EPA 8260D	12-7-21	12-7-21	
(cis) 1,2-Dichloroethene	ND	0.0010	EPA 8260D	12-7-21	12-7-21	
Bromochloromethane	ND	0.0010	EPA 8260D	12-7-21	12-7-21	
Chloroform	ND	0.0010	EPA 8260D	12-7-21	12-7-21	
1,1,1-Trichloroethane	ND	0.0010	EPA 8260D	12-7-21	12-7-21	
Carbon Tetrachloride	ND	0.0010	EPA 8260D	12-7-21	12-7-21	
1,1-Dichloropropene	ND	0.0010	EPA 8260D	12-7-21	12-7-21	
1,2-Dichloroethane	ND	0.0010	EPA 8260D	12-7-21	12-7-21	
Trichloroethene	ND	0.0010	EPA 8260D	12-7-21	12-7-21	
1,2-Dichloropropane	ND	0.0010	EPA 8260D	12-7-21	12-7-21	
Dibromomethane	ND	0.0010	EPA 8260D	12-7-21	12-7-21	
Bromodichloromethane	ND	0.0010	EPA 8260D	12-7-21	12-7-21	
2-Chloroethyl Vinyl Ether	ND	0.0050	EPA 8260D	12-7-21	12-7-21	
(cis) 1,3-Dichloropropene	ND	0.0010	EPA 8260D	12-7-21	12-7-21	
(trans) 1,3-Dichloropropene	ND	0.0010	EPA 8260D	12-7-21	12-7-21	



Date of Report: December 14, 2021
 Samples Submitted: December 6, 2021
 Laboratory Reference: 2112-057
 Project: 2021-054B

**VOLATILE ORGANICS EPA 8260D
 QUALITY CONTROL**

page 2 of 2

Analyte	Result	PQL	Method	Date Prepared	Date Analyzed	Flags
METHOD BLANK						
Laboratory ID:	MB1207S1					
1,1,2-Trichloroethane	ND	0.0010	EPA 8260D	12-7-21	12-7-21	
Tetrachloroethene	ND	0.0010	EPA 8260D	12-7-21	12-7-21	
1,3-Dichloropropane	ND	0.0010	EPA 8260D	12-7-21	12-7-21	
Dibromochloromethane	ND	0.0010	EPA 8260D	12-7-21	12-7-21	
1,2-Dibromoethane	ND	0.0010	EPA 8260D	12-7-21	12-7-21	
Chlorobenzene	ND	0.0010	EPA 8260D	12-7-21	12-7-21	
1,1,1,2-Tetrachloroethane	ND	0.0010	EPA 8260D	12-7-21	12-7-21	
Bromoform	ND	0.0050	EPA 8260D	12-7-21	12-7-21	
Bromobenzene	ND	0.0010	EPA 8260D	12-7-21	12-7-21	
1,1,2,2-Tetrachloroethane	ND	0.0010	EPA 8260D	12-7-21	12-7-21	
1,2,3-Trichloropropane	ND	0.0010	EPA 8260D	12-7-21	12-7-21	
2-Chlorotoluene	ND	0.0010	EPA 8260D	12-7-21	12-7-21	
4-Chlorotoluene	ND	0.0010	EPA 8260D	12-7-21	12-7-21	
1,3-Dichlorobenzene	ND	0.0010	EPA 8260D	12-7-21	12-7-21	
1,4-Dichlorobenzene	ND	0.0010	EPA 8260D	12-7-21	12-7-21	
1,2-Dichlorobenzene	ND	0.0010	EPA 8260D	12-7-21	12-7-21	
1,2-Dibromo-3-chloropropane	ND	0.0050	EPA 8260D	12-7-21	12-7-21	
1,2,4-Trichlorobenzene	ND	0.0010	EPA 8260D	12-7-21	12-7-21	
Hexachlorobutadiene	ND	0.0050	EPA 8260D	12-7-21	12-7-21	
1,2,3-Trichlorobenzene	ND	0.0010	EPA 8260D	12-7-21	12-7-21	
<i>Surrogate:</i>	<i>Percent Recovery</i>	<i>Control Limits</i>				
<i>Dibromofluoromethane</i>	<i>106</i>	<i>74-131</i>				
<i>Toluene-d8</i>	<i>101</i>	<i>78-128</i>				
<i>4-Bromofluorobenzene</i>	<i>108</i>	<i>71-130</i>				



Date of Report: December 14, 2021
 Samples Submitted: December 6, 2021
 Laboratory Reference: 2112-057
 Project: 2021-054B

**VOLATILE ORGANICS EPA 8260D
 QUALITY CONTROL**

Matrix: Soil
 Units: mg/kg

Analyte	Result		Spike Level		Percent Recovery		Recovery	RPD	RPD	Flags
					Recovery	Limits	Limit			
SPIKE BLANKS										
Laboratory ID:	SB1207S1									
	SB	SBD	SB	SBD	SB	SBD				
1,1-Dichloroethene	0.0511	0.0512	0.0500	0.0500	102	102	71-131	0	19	
Benzene	0.0519	0.0507	0.0500	0.0500	104	101	73-124	2	18	
Trichloroethene	0.0499	0.0484	0.0500	0.0500	100	97	79-130	3	18	
Toluene	0.0466	0.0461	0.0500	0.0500	93	92	76-123	1	18	
Chlorobenzene	0.0480	0.0453	0.0500	0.0500	96	91	78-122	6	18	
Surrogate:										
Dibromofluoromethane					110	115	74-131			
Toluene-d8					103	105	78-128			
4-Bromofluorobenzene					112	113	71-130			



Date of Report: December 14, 2021
 Samples Submitted: December 6, 2021
 Laboratory Reference: 2112-057
 Project: 2021-054B

**TOTAL ARSENIC
EPA 6010D**

Matrix: Soil
 Units: mg/Kg (ppm)

Analyte	Result	PQL	Method	Date Prepared	Date Analyzed	Flags
Client ID:	TP11-2-3					
Laboratory ID:	12-057-05					
Arsenic	ND	13	EPA 6010D	12-8-21	12-8-21	

Client ID:	TP12-2-3					
Laboratory ID:	12-057-06					
Arsenic	ND	14	EPA 6010D	12-8-21	12-8-21	

Client ID:	TP13-2-3					
Laboratory ID:	12-057-07					
Arsenic	43	13	EPA 6010D	12-8-21	12-8-21	



Date of Report: December 14, 2021
 Samples Submitted: December 6, 2021
 Laboratory Reference: 2112-057
 Project: 2021-054B

**TOTAL ARSENIC
 EPA 6010D
 QUALITY CONTROL**

Matrix: Soil
 Units: mg/Kg (ppm)

Analyte	Result	PQL	Method	Date Prepared	Date Analyzed	Flags
METHOD BLANK						
Laboratory ID:	MB1208SM1					
Arsenic	ND	10	EPA 6010D	12-8-21	12-8-21	

Analyte	Result	Spike Level	Source Result	Percent Recovery	Recovery Limits	RPD	RPD Limit	Flags
DUPLICATE								
Laboratory ID:	12-053-03							
	ORIG	DUP						
Arsenic	ND	ND	NA	NA	NA	NA	NA	20

MATRIX SPIKES

Laboratory ID:	12-053-03									
	MS	MSD	MS	MSD		MS	MSD			
Arsenic	89.9	90.1	100	100	ND	90	90	75-125	0	20



Date of Report: December 14, 2021
Samples Submitted: December 6, 2021
Laboratory Reference: 2112-057
Project: 2021-054B

% MOISTURE

Client ID	Lab ID	% Moisture	Date Analyzed
TP9-1-1.5	12-057-01	14	12-7-21
TP10-1-1.5	12-057-03	17	12-7-21
TP11-2-3	12-057-05	23	12-8-21
TP12-2-3	12-057-06	28	12-8-21
TP13-2-3	12-057-07	21	12-8-21





Data Qualifiers and Abbreviations

- A - Due to a high sample concentration, the amount spiked is insufficient for meaningful MS/MSD recovery data.
- B - The analyte indicated was also found in the blank sample.
- C - The duplicate RPD is outside control limits due to high result variability when analyte concentrations are within five times the quantitation limit.
- E - The value reported exceeds the quantitation range and is an estimate.
- F - Surrogate recovery data is not available due to the high concentration of coeluting target compounds.
- H - The analyte indicated is a common laboratory solvent and may have been introduced during sample preparation, and be impacting the sample result.
- I - Compound recovery is outside of the control limits.
- J - The value reported was below the practical quantitation limit. The value is an estimate.
- K - Sample duplicate RPD is outside control limits due to sample inhomogeneity. The sample was re-extracted and re-analyzed with similar results.
- L - The RPD is outside of the control limits.
- M - Hydrocarbons in the gasoline range are impacting the diesel range result.
- M1 - Hydrocarbons in the gasoline range (toluene-naphthalene) are present in the sample.
- N - Hydrocarbons in the lube oil range are impacting the diesel range result.
- N1 - Hydrocarbons in diesel range are impacting lube oil range results.
- O - Hydrocarbons indicative of heavier fuels are present in the sample and are impacting the gasoline result.
- P - The RPD of the detected concentrations between the two columns is greater than 40.
- Q - Surrogate recovery is outside of the control limits.
- S - Surrogate recovery data is not available due to the necessary dilution of the sample.
- T - The sample chromatogram is not similar to a typical _____.
- U - The analyte was analyzed for, but was not detected above the reported sample quantitation limit.
- U1 - The practical quantitation limit is elevated due to interferences present in the sample.
- V - Matrix Spike/Matrix Spike Duplicate recoveries are outside control limits due to matrix effects.
- W - Matrix Spike/Matrix Spike Duplicate RPD are outside control limits due to matrix effects.
- X - Sample extract treated with a mercury cleanup procedure.
- X1 - Sample extract treated with a sulfuric acid/silica gel cleanup procedure.
- Y - The calibration verification for this analyte exceeded the 20% drift specified in methods 8260 & 8270, and therefore the reported result should be considered an estimate. The overall performance of the calibration verification standard met the acceptance criteria of the method.
- Y1 - Negative effects of the matrix from this sample on the instrument caused values for this analyte in the bracketing continuing calibration verification standard (CCVs) to be outside of 20% acceptance criteria. Because of this, quantitation limits and sample concentrations should be considered estimates.
- Z -
- ND - Not Detected at PQL
- PQL - Practical Quantitation Limit
- RPD - Relative Percent Difference





Analytical Laboratory Testing Services
14648 NE 95th Street • Redmond, WA 98052
Phone: (425) 883-3881 • www.onsite-env.com

Page 1 of 1

Company:	Atlas Geosciences NW
Project Number:	2021-054B
Project Name:	
Project Manager:	Lannie Smith
Sampled by:	Hunter Santiago

**Turnaround Request
(in working days)**

(Check One)





☐ Same Day ☐ 1 Day

☐ 2 Days ☐ 3 Days

☒ ~~Standard (7 Days)~~

☐ _____ (other)

Laboratory Number: 12-057	
Number of Containers	5
NWTPH-HCID	
NWTPH-Gx/BTEX	
NWTPH-Gx	
NWTPH-Dx (<input type="checkbox"/> Acid / SG Clean-up)	
Volatiles 8260D	
Halogenated Volatiles 8260D	X
EDB EPA 8011 (Waters Only)	
Semivolatiles 8270E/SIM (with low-level PAHs)	X
PAHs 8270E/SIM (low-level)	
PCBs 8082A	
Organochlorine Pesticides 8081B	
Organophosphorus Pesticides 8270E/SIM	
Chlorinated Acid Herbicides 8151A	
Total RCRA Metals	
Total MTCA Metals	
TCLP Metals	
HEM (oil and grease) 1664A	
Total AS	X X X
% Moisture	X X X X

	Signature	Company	Date	Time	Comments/Special Instructions
Relinquished		ATLAS	12/6/21	1015	*5035 KITS stored in freezer upon completion of field work X-Added 12/17/21 NB (STA)
Received		Spdy	12/6/21	1015	
Relinquished		Spdy	12/6/21	1215	
Received		CBE	12/6/21	1215	
Relinquished					
Received					
Reviewed/Date	Reviewed/Date		Data Package: Standard <input type="checkbox"/> Level III <input type="checkbox"/> Level IV <input type="checkbox"/>		
			Chromatograms with final report <input type="checkbox"/> Electronic Data Deliverables (EDDs) <input type="checkbox"/>		



14648 NE 95th Street, Redmond, WA 98052 • (425) 883-3881

December 2, 2022

Lannie Smith
Atlas GeoSciences NW
PO Box 1009
Sumner, WA 98390

Re: Analytical Data for Project 02-0019-B
Laboratory Reference No. 2211-307

Dear Lannie:

Enclosed are the analytical results and associated quality control data for samples submitted on November 22, 2022.

The standard policy of OnSite Environmental, Inc. is to store your samples for 30 days from the date of receipt. If you require longer storage, please contact the laboratory.

We appreciate the opportunity to be of service to you on this project. If you have any questions concerning the data, or need additional information, please feel free to call me.

Sincerely,

A handwritten signature in black ink, appearing to read "DB", with a long horizontal flourish extending to the right.

David Baumeister
Project Manager

Enclosures



OnSite Environmental, Inc. 14648 NE 95th Street, Redmond, WA 98052 (425) 883-3881

This report pertains to the samples analyzed in accordance with the chain of custody, and is intended only for the use of the individual or company to whom it is addressed.

Date of Report: December 2, 2022
Samples Submitted: November 22, 2022
Laboratory Reference: 2211-307
Project: 02-0019-B

Case Narrative

Samples were collected on November 21, 2022 and received by the laboratory on November 22, 2022. They were maintained at the laboratory at a temperature of 2°C to 6°C.

Please note that any and all soil sample results are reported on a dry-weight basis, unless otherwise noted below.

General QA/QC issues associated with the analytical data enclosed in this laboratory report will be indicated with a reference to a comment or explanation on the Data Qualifier page. More complex and involved QA/QC issues will be discussed in detail below.



Date of Report: December 2, 2022
 Samples Submitted: November 22, 2022
 Laboratory Reference: 2211-307
 Project: 02-0019-B

**TOTAL METALS
 EPA 6010D**

Matrix: Soil
 Units: mg/Kg (ppm)

Analyte	Result	PQL	Method	Date Prepared	Date Analyzed	Flags
Client ID:	TP21-2-3					
Laboratory ID:	11-307-03					
Arsenic	ND	11	EPA 6010D	11-28-22	11-28-22	

Client ID:	TP22-2-3					
Laboratory ID:	11-307-05					
Arsenic	ND	11	EPA 6010D	11-28-22	11-28-22	

Client ID:	TP24-2-3					
Laboratory ID:	11-307-09					
Arsenic	ND	13	EPA 6010D	11-28-22	11-28-22	
Lead	7.0	6.4	EPA 6010D	11-28-22	11-28-22	

Client ID:	TP25-2-3					
Laboratory ID:	11-307-10					
Arsenic	ND	13	EPA 6010D	11-28-22	11-28-22	
Lead	ND	6.3	EPA 6010D	11-28-22	11-28-22	

Client ID:	TP26-2-3					
Laboratory ID:	11-307-11					
Arsenic	ND	11	EPA 6010D	11-28-22	11-28-22	

Client ID:	TP27-5-6					
Laboratory ID:	11-307-13					
Arsenic	ND	11	EPA 6010D	11-28-22	11-28-22	



Date of Report: December 2, 2022
 Samples Submitted: November 22, 2022
 Laboratory Reference: 2211-307
 Project: 02-0019-B

**TOTAL METALS
 EPA 6010D
 QUALITY CONTROL**

Matrix: Soil
 Units: mg/Kg (ppm)

Analyte	Result	PQL	Method	Date Prepared	Date Analyzed	Flags
METHOD BLANK						
Laboratory ID:	MB1128SM2					
Arsenic	ND	10	EPA 6010D	11-28-22	11-28-22	
Lead	ND	5.0	EPA 6010D	11-28-22	11-28-22	

Analyte	Result	Spike Level	Source Result	Percent Recovery	Recovery Limits	RPD	RPD Limit	Flags
DUPLICATE								
Laboratory ID:	11-302-01							
	ORIG	DUP						
Arsenic	ND	ND	NA	NA	NA	NA	NA	20
Lead	5.10	ND	NA	NA	NA	NA	NA	20

MATRIX SPIKES

Laboratory ID:	11-302-01									
	MS	MSD	MS	MSD		MS	MSD			
Arsenic	92.7	93.0	100	100	ND	93	93	75-125	0	20
Lead	240	246	250	250	5.10	94	96	75-125	2	20



Date of Report: December 2, 2022
Samples Submitted: November 22, 2022
Laboratory Reference: 2211-307
Project: 02-0019-B

% MOISTURE

Client ID	Lab ID	% Moisture	Date Analyzed
TP21-2-3	11-307-03	11	11-23-22
TP22-2-3	11-307-05	8	11-23-22
TP24-2-3	11-307-09	22	11-23-22
TP25-2-3	11-307-10	20	11-23-22
TP26-2-3	11-307-11	6	11-23-22
TP27-5-6	11-307-13	11	11-23-22





Data Qualifiers and Abbreviations

- A - Due to a high sample concentration, the amount spiked is insufficient for meaningful MS/MSD recovery data.
- B - The analyte indicated was also found in the blank sample.
- C - The duplicate RPD is outside control limits due to high result variability when analyte concentrations are within five times the quantitation limit.
- E - The value reported exceeds the quantitation range and is an estimate.
- F - Surrogate recovery data is not available due to the high concentration of coeluting target compounds.
- H - The analyte indicated is a common laboratory solvent and may have been introduced during sample preparation, and be impacting the sample result.
- I - Compound recovery is outside of the control limits.
- J - The value reported was below the practical quantitation limit. The value is an estimate.
- K - Sample duplicate RPD is outside control limits due to sample inhomogeneity. The sample was re-extracted and re-analyzed with similar results.
- L - The RPD is outside of the control limits.
- M - Hydrocarbons in the gasoline range are impacting the diesel range result.
- M1 - Hydrocarbons in the gasoline range (toluene-naphthalene) are present in the sample.
- N - Hydrocarbons in the lube oil range are impacting the diesel range result.
- N1 - Hydrocarbons in diesel range are impacting lube oil range results.
- O - Hydrocarbons indicative of heavier fuels are present in the sample and are impacting the gasoline result.
- P - The RPD of the detected concentrations between the two columns is greater than 40.
- Q - Surrogate recovery is outside of the control limits.
- S - Surrogate recovery data is not available due to the necessary dilution of the sample.
- T - The sample chromatogram is not similar to a typical _____.
- U - The analyte was analyzed for, but was not detected above the reported sample quantitation limit.
- U1 - The practical quantitation limit is elevated due to interferences present in the sample.
- V - Matrix Spike/Matrix Spike Duplicate recoveries are outside control limits due to matrix effects.
- W - Matrix Spike/Matrix Spike Duplicate RPD are outside control limits due to matrix effects.
- X - Sample extract treated with a mercury cleanup procedure.
- X1 - Sample extract treated with a sulfuric acid/silica gel cleanup procedure.
- X2 - Sample extract treated with a silica gel cleanup procedure.
- Y - The calibration verification for this analyte exceeded the 20% drift specified in methods 8260 & 8270, and therefore the reported result should be considered an estimate. The overall performance of the calibration verification standard met the acceptance criteria of the method.
- Y1 - Negative effects of the matrix from this sample on the instrument caused values for this analyte in the bracketing continuing calibration verification standard (CCVs) to be outside of 20% acceptance criteria. Because of this, quantitation limits and sample concentrations should be considered estimates.
- Z -
- ND - Not Detected at PQL
- PQL - Practical Quantitation Limit
- RPD - Relative Percent Difference





Analytical Laboratory Testing Services
14648 NE 95th Street • Redmond, WA 98052
Phone: (425) 883-3881 • www.on-site-env.com

Page 1 of 2

CIVIL ENGINEERING INC. Analytical Laboratory Testing Services 14648 NE 95th Street • Redmond, WA 98052 Phone: (425) 883-3881 • www.on-site-env.com													
Company: Athas Geosciences NW				Turnaround Request (in working days) (Check One) <input type="checkbox"/> Same Day <input type="checkbox"/> 1 Day <input type="checkbox"/> 2 Days <input type="checkbox"/> 3 Days <input type="checkbox"/> Standard (7 Days)									
Project Number: 02-0019-B													
Project Name: Special Interest Auto													
Project Manager: Lannie Smith / lsmith@athasgeonw.com													
Sampled by: HVS Chris Smith				<input type="checkbox"/> (other)									
Lab ID				Date Sampled		Time Sampled		Matrix		Number of Containers			
Sample Identification													
1	TP20-2-3	11/21/22	0845	Soil	1	NWTPH-HCID							
2	TP20-4-5	11/21/22	0845	Soil	1	NWTPH-Gx/BTEX (8021 <input type="checkbox"/> 8260 <input type="checkbox"/>)							
3	TP21-2-3	11/21/22	0855	Soil	1	NWTPH-Gx							
4	TP21-4-5	11/21/22	0855	Soil	1	NWTPH-Dx (Acid / SG Clean-up <input type="checkbox"/>)							
5	TP22-2-3	11/21/22	0905	Soil	1	Volatiles 8260							
6	TP22-4-5	11/21/22	0905	Soil	1	Halogenated Volatiles 8260							
7	TP23-2-3	11/21/22	0915	Soil	1	EDB EPA 8011 (Waters Only)							
8	TP23-4-5	11/21/22	0915	Soil	1	Semivolatiles 8270/SIM (with low-level PAHs)							
9	TP24-2-3	11/21/22	0925	Soil	1	PAHs 8270/SIM (low-level)							
10	TP25-2-3	11/21/22	0930	Soil	1	PCBs 8082							
										Organochlorine Pesticides 8081			
										Organophosphorus Pesticides 8270/SIM			
										Chlorinated Acid Herbicides 8151			
										Total RCRA Metals			
										Total MTCA Metals			
										TCLP Metals			
										HEM (oil and grease) 1664			
										Lead			
										Arsenic			
										% Moisture			
Relinquished				Signature		Company		Date		Time		Comments/Special Instructions	
Received				Lannie Smith		Athas		11/22/22		1336			
Relinquished								11/24/22		1650			
Received													
Relinquished													
Received													
Reviewed/Date												Data Package: Standard <input type="checkbox"/> Level III <input type="checkbox"/> Level IV <input type="checkbox"/>	
												Chromatograms with final report <input type="checkbox"/> Electronic Data Deliverables (EDDs) <input type="checkbox"/>	

Chain of Custody

Analytical Laboratory Testing Services 14648 NE 95th Street • Redmond, WA 98052 Phone: (425) 883-3881 • www.onsite-env.com									
Civilian Onsite Data Hub									
Company: Atlas Geosciences NW									
Project Number: 02-0019-13									
Project Name: Special Interest Area									
Project Manager: Lannie Smith lsmithe@atlasgeonw.com									
Sampled by: HVS & Chris Smith csmithe									
<div><div><input type="checkbox"/> Same Day</div><div><input type="checkbox"/> 1 Day</div></div> <div><div><input type="checkbox"/> 2 Days</div><div><input type="checkbox"/> 3 Days</div></div> <div><div><input type="checkbox"/> Standard (7 Days)</div><div><input type="checkbox"/> (other)</div></div>									
Turnaround Request (in working days)									
Laboratory Number: 11-307									
Number of Containers									
NWTPH-HCID									
NWTPH-Gx/BTEX (8021 <input type="checkbox"/> 8260 <input type="checkbox"/>)									
NWTPH-Gx									
NWTPH-Dx (Acid / SG Clean-up <input type="checkbox"/>)									
Volatiles 8260									
Halogenated Volatiles 8260									
EDB EPA 8011 (Waters Only)									
Semivolatiles 8270/SIM (with low-level PAHs)									
PAHs 8270/SIM (low-level)									
PCBs 8082									
Organochlorine Pesticides 8081									
Organophosphorus Pesticides 8270/SIM									
Chlorinated Acid Herbicides 8151									
Total RCRA Metals									
Total MTCA Metals									
TCLP Metals									
HEM (oil and grease) 1664									
Arsenic									
% Moisture									
Data Package: Standard <input type="checkbox"/> Level III <input type="checkbox"/> Level IV <input type="checkbox"/>									
Chromatograms with final report <input type="checkbox"/> Electronic Data Deliverables (EDDs) <input type="checkbox"/>									