

CLIENT FTS	REPORT SEQUENCE NO. 1 OF 3	SITE SKETCH	
N.W. FUEL MARTIN OIL CO PROJECT PACIFIC PRIDE	SHEET 1 OF 1		
ADDRESS 16,915 ANON ALLEN	START 12:00	FINISH	
BURLINGTON, WA	DATE 1-4-99	WEATHER	
	CLOUDY & SUNNY		

NATIVE SOIL LT. BROWN GRAVELLY SAND, TWO MILES TO SKAGIT RIVER. GROUND WATER NOT FOUND.

- ① - 11' FILL SPOUT, 8000 GAL, TPHG
- ② - 11' FILL SPOUT, 6000 GAL, TPHG
- ③ - 8' SIDE WALL, TPHG
- ④ - 8' SIDE WALL, TPHG
- ⑤ - 11' BETW TANKS, H₂O SAMPLE TPHG

RURAL AREA W/ COMMERCIAL HIWAY USE AND RESIDENTIAL USE NEAR BY AND AGRICULTURE PLANTS.

TANKS INSTALL IN 1972 - NO LEAKS
 TANKS IN GOOD TO FAIR CONDITION SOME PITS,
 CITY WATER, SEPTIC TANK, OVERHEAD UTILITIES.

Our conclusions and recommendations are based upon visual examination of the site and field testing. Soil conditions may vary between locations. Conclusions and recommendations are professional engineering opinions only. No warranty is expressed or implied. As a condition of our services, it is understood that to the fullest extent permitted by law, our clients agree to defend, indemnify and hold harmless Pinner Engineering, Inc. its owners, employees, subcontractors and agents, from any future claims or damages at the site, including potential claims from third parties that may name Pinner Engineering, Inc. as a claimant.




EDGE Analytical, Inc.
 11525 Knudson Rd.
 Burlington, WA 98233
 (360) 757-1400 - FAX (360) 757-1402

DATA REPORT

Client Name: Pinner Engineering Inc
 5070 Pacific Hwy
 Ferndale, WA 98248

Reference Number: 99-0011
 Report Date: 1/25/99
 Project: FTS - NW Fuel
 Analyst: CO
 Collect Date: 1/4/99

Method: NWTPH-G
 Gasoline in Soil
 Matrix: Soil

Supervisor: 


LAB NUMBER	FIELD ID	COMPOUNDS	RESULT	Cleanup Level	MRL	UNITS	DATE ANALYZED	COMMENT
16	1 - 11' fill spout, 8000 gal	GASOLINE (C8 - C12)	3680	100	20	mg/Kg	1/15/99	
17	2 - 11' fill spout, 8000 gal	GASOLINE (C8 - C12)	946	100	20	mg/Kg	1/15/99	
18	3 - 8' side wall	GASOLINE (C8 - C12)	20	100	20	mg/Kg	1/15/99	
19	4 - 8' side wall	GASOLINE (C8 - C12)	71	100	20	mg/Kg	1/15/99	

Notation:

ND - A result of "ND" indicates that the compound was not detected above the Lab's Method Reporting Limit - MRL.
 Cleanup Level - The regulatory limit for Method A Cleanup Levels (MTCA, Chapter 173-340 WAC) contaminants in the specified matrix.
 MRL - Method Reporting Limit is the lab's minimum concentration a compound can be measured and reported with 99% confidence that the compound concentration is greater than zero.



EDGE ANALYTICAL, INC
11525 Knudson Rd
Burlington, WA 98233
(360) 757-1400 - FAX (360) 757-1402



QUALITY CONTROL REPORT BLANK REPORT

Reference Number: 99-0011

Report Date: 01/25/99

Batch	Analyte	Result	Units	Limit	Method	Type*	Comments
NWTPH_990115	GASOLINE (C8 - C12)	ND	mg/kg	0.20	NWTPH-Dx	MB	
	2-FLUOROTOLUENE (SURR)	101	%	0.00	NWTPH-Dx	MB	


***Notation:**

LRB: Laboratory Reagent Blanks are used to determine the background level of the analytes in a laboratory batch. Therefore, this report may include analytes not requested for your submitted samples.

MB: Method Blanks are used to determine background levels of analytes in digested and extracted laboratory reagent.



EDGE ANALYTICAL, INC
 11525 Knudson Rd
 Burlington, WA 98233
 (360) 757-1400 - FAX (360) 757-1402



QUALITY CONTROL REPORT QCS/LFB REPORT

Reference Number: 99-0011

Report Date: 01/25/99

Batch	Analyte	Result	True Value	Units	Method	% Recovery	Limits	Type*	Comment
NWTPH_990115	GASOLINE (C8 - C12)	4788	4940	mg/Kg	NWTPH-G	97	80-120	LFB	
	GASOLINE (C8 - C12)	244	247	mg/Kg	NWTPH-G	99	80-120	LFB	

***Notation:**

% Recovery = (Result of Analysis)/(True Value) * 100


NA = Indicates % Recovery could not be calculated.

QCS: Quality Control Sample, a solution containing known concentrations of method analytes which is used to fortify an aliquot of reagent matrix. The QCS is obtained from an external source and is used to check lab performance.

LFB: Laboratory Fortified Blank, an aliquot of reagent matrix to which known quantities of method analytes are added in the lab. The LFB is analyzed exactly like a sample, and its purpose is to determine whether method performance is within accepted control limits.



EDGE ANALYTICAL, INC
11525 Knudson Rd
Burlington, WA 98233
(360) 757-1400 - FAX (360) 757-1402



QUALITY CONTROL REPORT Duplicate Report

Reference Number: 99-0011

Report Date: 01/25/99

Batch	Duplicate Sample	Analyte	Result	Duplicate Result	Units	Method	%RPD	Limits
NWTPH_990115	17	GASOLINE (C8 - C12)	946	950	mg/Kg	NWTPH-G	0.4	0-45
		2-FLUOROTOLUENE (SURR)	95	95	%	NWTPH-G	0.0	0-45
	263	2-FLUOROTOLUENE (SURR)	85	85	%	NWTPH-Dx	0.0	0-120
	264	2-FLUOROTOLUENE (SURR)	85	85	%	NWTPH-Dx	0.0	0-120
	267	2-FLUOROTOLUENE (SURR)	86	86	%	NWTPH-Dx	0.0	0-120

%RPD = Relative Percent Difference

NA = Indicates %RPD could not be calculated

Duplicate analysis is used to validate all samples processed in a laboratory batch. Therefore, the duplicate analysis results in this report may not have come from the samples you submitted or may include analytes not requested.



EDGE Analytical, Inc.
 11525 Knudson Rd.
 Burlington, WA 98233
 (360) 757-1400 - FAX (360) 757-1402

WSDOE Lab C057


Page 1 of 1

DATA REPORT

Client Name: Pinner Engineering Inc
 5070 Pacific Hwy
 Ferndale, WA 98248

Reference Number: 99-0011
 Report Date: 1/29/99
 Project: FTS - NW Fuel

Method: 8260B
 Gasoline in Water
 Matrix: Water

Analyst: TW
 Collect Date: 1/4/99
 Supervisor: 


LAB NUMBER	FIELD ID	COMPOUNDS	RESULT	Cleanup Level	MRL	UNITS	DATE ANALYZED	COMMENT
20	5 - 11' retw tanks, H2- sample	GASOLINE (C8 - C12)	987	1	2.50	mg/L	1/20/99	

Notation:

ND - A result of "ND" indicates that the compound was not detected above the Lab's Method Reporting Limit - MRL.
 Cleanup Level - The regulatory limit for Method A Cleanup Levels (MTCA, Chapter 173-340 WAC) contaminants in the specified matrix.
 MRL - Method Reporting Limit is the lab's minimum concentration a compound can be measured and reported with 99% confidence that the compound concentration is greater than zero.



EDGE ANALYTICAL, INC
11525 Knudson Rd
Burlington, WA 98233
(360) 757-1400 - FAX (360) 757-1402



QUALITY CONTROL REPORT BLANK REPORT

Reference Number: 99-0011
Report Date: 01/29/99

Batch	Analyte	Result	Units	Limit	Method	Type*	Comments
NWTPH_990118	GASOLINE (C8 - C12)	ND	mg/L	0.00	NWTPH-HCID	MB	


***Notation:**

LRB: Laboratory Reagent Blanks are used to determine the background level of the analytes in a laboratory batch. Therefore, this report may include analytes not requested for your submitted samples.

MB: Method Blanks are used to determine background levels of analytes in digested and extracted laboratory reagent.



EDGE ANALYTICAL, INC
11525 Knudson Rd
Burlington, WA 98233
(360) 757-1400 - FAX (360) 757-1402



QUALITY CONTROL REPORT QCS/LFB REPORT

Reference Number: 99-0011

Report Date: 01/29/99

Batch	Analyte	Result	True Value	Units	Method	% Recovery	Limits	Type*	Comment
NWTPH_990118	GASOLINE (C8 - C12)	1.2	2	mg/L	NWTPH-HCID	60	80-120	LFB	

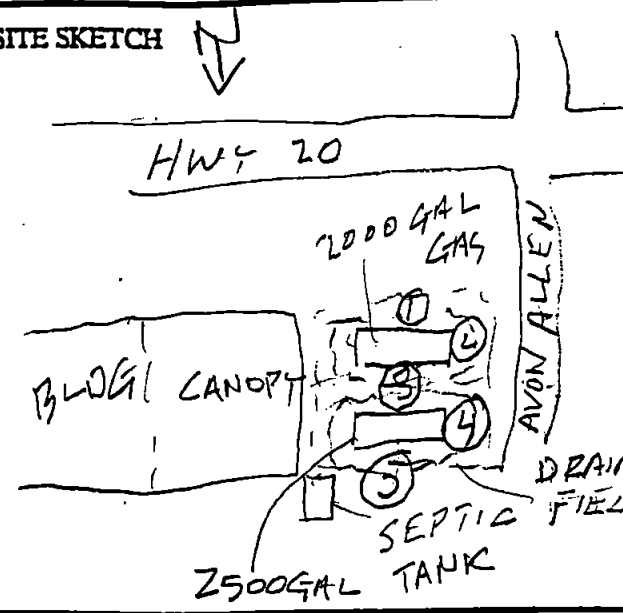
***Notation:**

% Recovery = (Result of Analysis)/(True Value) * 100

NA = Indicates % Recovery could not be calculated.

QCS: Quality Control Sample, a solution containing known concentrations of method analytes which is used to fortify an aliquot of reagent matrix. The QCS is obtained from an external source and is used to check lab performance.

LFB: Laboratory Fortified Blank, an aliquot of reagent matrix to which known quantities of method analytes are added in the lab. The LFB is analyzed exactly like a sample, and its purpose is to determine whether method performance is within accepted control limits.

CLIENT FTS	REPORT SEQUENCE NO. 2 OF 3	SITE SKETCH 
PROJECT N.W. FUELS	SHEET 1 OF 1	
ADDRESS 16915 AVON ALLEN RD	START 11:00	FINISH
BURLINGTON, WA	DATE 1-6-99	
	WEATHER RAIN	

NEW 78-79' GASOLINE TANKS REMOVED IN GOOD CONDITION. SEPTIC TANK DRAIN FIELD AT GASOLINE TANK

- ① S. SIDE WALL - 5' 2000 GAL GASOLINE - TPHG
- ② FS - 7' 2000 GAL GASOLINE - TPHG
- ③ N. SIDE WALL - 5' 2000 GAL GASOLINE - TPHG
- ④ FS - 7' 2500 GAL GASOLINE - TPHG
- ⑤ N. SIDE WALL - 5' 2500 GAL GASOLINE - TPHG

PUD WATER, SEPTIC TANK, OVER UTILITIES

Our conclusions and recommendations are based upon visual examination of the site and field testing. Soil conditions may vary between locations. Conclusions and recommendations are professional engineering opinions only. No warranty is expressed or implied. As a condition of our services, it is understood that to the fullest extent permitted by law, our clients agree to defend, indemnify and hold harmless Pinner Engineering, Inc. its owners, employees, subcontractors and agents, from any future claims or damages at the site, including potential claims from third parties that may name Pinner Engineering, Inc. as a claimant.




EDGE Analytical, Inc.
 11525 Knudson Rd.
 Burlington, WA 98233
 (360) 757-1400 - FAX (360) 757-1402

DATA REPORT

Client Name: Pinner Engineering Inc
 5070 Pacific Hwy
 Ferndale, WA 98248

Method: NWTPH-G
 Gasoline in Soil
 Matrix: Soil

Reference Number: 99-0046
 Report Date: 1/29/99
 Project: N.W. Fuels
 Analyst: TW
 Collect Date: 1/6/99
 Supervisor: 

LAB NUMBER	FIELD ID	COMPOUNDS	RESULT	Cleanup Level	MRL	UNITS	DATE ANALYZED	COMMENT
71	1 - s. side wall - 5', 2000 gal	GASOLINE (C8 - C12)	ND	100	20	mg/Kg	1/15/99	
72	2 - f.s. - 7', 2000 gal	GASOLINE (C8 - C12)	37	100	20	mg/Kg	1/15/99	
73	3 - n. side wall - 5', 2000 gal	GASOLINE (C8 - C12)	ND	100	20	mg/Kg	1/15/99	
74	4 - f.s. - 7', 2500 gal	GASOLINE (C8 - C12)	ND	100	20	mg/Kg	1/15/99	
75	5 - n. side wall - 5', 2500 gal	GASOLINE (C8 - C12)	ND	100	20	mg/Kg	1/15/99	

Notation:

ND - A result of "ND" indicates that the compound was not detected above the Lab's Method Reporting Limit - MRL.
 Cleanup Level - The regulatory limit for Method A Cleanup Levels (MTCA, Chapter 173-340 WAC) contaminants in the specified matrix.
 MRL - Method Reporting Limit is the lab's minimum concentration a compound can be measured and reported with 99% confidence that the compound concentration is greater than zero.




QUALITY CONTROL REPORT SURROGATE REPORT

Reference Number: 99-0046
Report Date: 01/29/99

Lab No	Analyte	Result	Units	Method	Limit
71	2-FLUOROTOLUENE (SURR)	98	%	NWTPH-G	Acceptance Range 50 - 150%
72	2-FLUOROTOLUENE (SURR)	101	%	NWTPH-G	Acceptance Range 50 - 150%
73	2-FLUOROTOLUENE (SURR)	100	%	NWTPH-G	Acceptance Range 50 - 150%
74	2-FLUOROTOLUENE (SURR)	99	%	NWTPH-G	Acceptance Range 50 - 150%
75	2-FLUOROTOLUENE (SURR)	98	%	NWTPH-G	Acceptance Range 50 - 150%

***Notation:**

A surrogate is a pure compound added to a sample in the laboratory just before processing so that the overall efficiency of a method can be determined.



QUALITY CONTROL REPORT SURROGATE REPORT

Reference Number: 99-0011
Report Date: 01/29/99

Lab No	Analyte	Result	Units	Method	Limit
16	2-FLUOROTOLUENE (SURR)	95	%	NWTPH-G	Acceptance Range 50 - 150%
17	2-FLUOROTOLUENE (SURR)	95	%	NWTPH-G	Acceptance Range 50 - 150%
18	2-FLUOROTOLUENE (SURR)	95	%	NWTPH-G	Acceptance Range 50 - 150%
19	2-FLUOROTOLUENE (SURR)	95	%	NWTPH-G	Acceptance Range 50 - 150%

***Notation:**

A surrogate is a pure compound added to a sample in the laboratory just before processing so that the overall efficiency of a method can be determined.



EDGE ANALYTICAL, INC
11525 Knudson Rd
Burlington, WA 98233
(360) 757-1400 - FAX (360) 757-1402



QUALITY CONTROL REPORT BLANK REPORT

Reference Number: 99-0046

Report Date: 01/29/99

Batch	Analyte	Result	Units	Limit	Method	Type*	Comments
NWTPH_990115	GASOLINE (C8 - C12)	ND	mg/kg	0.20	NWTPH-Dx	MB	
	2-FLUOROTOLUENE (SURRE)	87	%	0.00	NWTPH-Dx	MB	

***Notation:**

LRB: Laboratory Reagent Blanks are used to determine the background level of the analytes in a laboratory batch. Therefore, this report may include analytes not requested for your submitted samples.

MB: Method Blanks are used to determine background levels of analytes in digested and extracted laboratory reagent.



QUALITY CONTROL REPORT QCS/LFB REPORT

Reference Number: 99-0046
 Report Date: 01/29/99

Batch	Analyte	Result	True Value	Units	Method	% Recovery	Limits	Type*	Comment
NWTPH_990115	GASOLINE (C8 - C12)	99	99	mg/Kg	NWTPH-G	100	80-120	LFB	
	GASOLINE (C8 - C12)	246	247	mg/Kg	NWTPH-G	100	80-120	LFB	
	GASOLINE (C8 - C12)	477	494	mg/Kg	NWTPH-G	97	80-120	LFB	
	GASOLINE (C8 - C12)	2330	2470	mg/Kg	NWTPH-G	94	80-120	LFB	

***Notation:**

% Recovery = (Result of Analysis)/(True Value) * 100

NA = Indicates % Recovery could not be calculated.

QCS: Quality Control Sample, a solution containing known concentrations of method analytes which is used to fortify an aliquot of reagent matrix. The QCS is obtained from an external source and is used to check lab performance.

LFB: Laboratory Fortified Blank, an aliquot of reagent matrix to which known quantities of method analytes are added in the lab. The LFB is analyzed exactly like a sample, and its purpose is to determine whether method performance is within accepted control limits.



EDGE ANALYTICAL, INC
11525 Knudson Rd
Burlington, WA 98233
(360) 757-1400 - FAX (360) 757-1402



QUALITY CONTROL REPORT Duplicate Report

Reference Number: 99-0046

Report Date: 01/29/99

Batch	Duplicate		Result	Duplicate Result	Units	Method	%RPD	Limits
	Sample	Analyte						
NWTPH_990115	17	GASOLINE (C8 - C12)	946	950	mg/Kg	NWTPH-G	0.4	0-45
		2-FLUOROTOLUENE (SURR)	95	95	%	NWTPH-G	0.0	0-45
	263	2-FLUOROTOLUENE (SURR)	85	85	%	NWTPH-Dx	0.0	0-120
	264	2-FLUOROTOLUENE (SURR)	85	85	%	NWTPH-Dx	0.0	0-120
	267	2-FLUOROTOLUENE (SURR)	86	86	%	NWTPH-Dx	0.0	0-120

%RPD = Relative Percent Difference

NA = Indicates %RPD could not be calculated

Duplicate analysis is used to validate all samples processed in a laboratory batch. Therefore, the duplicate analysis results in this report may not have come from the samples you submitted or may include analytes not requested.

CLIENT FTS	REPORT SEQUENCE NO. 3023	SITE SKETCH
PROJECT N.W. FUELS	SHEET 1 OF 1	
ADDRESS AVON - ALLEN - HWY 20	START 11:00 FINISH	
BURLINGTON, WA	DATE 1-7-99	
	WEATHER CLOUDY	

2-2000 GAL TANKS REMOVED IN GOOD CONDITION,
 ACE TANKS, LATE 1970'S, SOME RUST

- ① F.S. - 7' (2000 GAL GAS) TPHG
- ② F.S. - 7' (2000 GAL GAS) TPHG
- ③ SIDE - 5' DBL 2000 GAL GAS TPHG
- ④ SIDE - 5' DBL 2000 GAL GAS TPHG

NO STOCKPILE - NATIVE BRN SI SANDY
 GRAVEL -

PUD WATER, SEPTIC TANK, OVERHEAD
 UTILITIES.

Our conclusions and recommendations are based upon visual examination of the site and field testing. Soil conditions may vary between locations. Conclusions and recommendations are professional engineering opinions only. No warranty is expressed or implied. As a condition of our services, it is understood that to the fullest extent permitted by law, our clients agree to defend, indemnify and hold harmless Pinner Engineering, Inc. its owners, employees, subcontractors and agents, from any future claims or damages at the site, including potential claims from third parties that may name Pinner Engineering, Inc. as a claimant.




EDGE Analytical, Inc.
 11525 Knudson Rd.
 Burlington, WA 98233
 (360) 757-1400 - FAX (360) 757-1402

DATA REPORT

Client Name: Pinner Engineering Inc
 5070 Pacific Hwy
 Ferndale, WA 98248

Method: NWTPH-G
 Gasoline in Soil
 Matrix: Soil

Reference Number: 99-0059
 Report Date: 1/29/99
 Project: N.W. Fuel
 Analyst: TW
 Collect Date: 1/7/99
 Supervisor: 

LAB NUMBER	FIELD ID	COMPOUNDS	RESULT	Cleanup Level	MRL	UNITS	DATE ANALYZED	COMMENT
106	1 - F.S. - 7', 2000 gal	GASOLINE (C8 - C12)	ND	100	20	mg/Kg	1/15/99	
107	2 - F.S. - 7', 2000 gal	GASOLINE (C8 - C12)	ND	100	20	mg/Kg	1/15/99	
108	3 - side - 5', 2000 gal	GASOLINE (C8 - C12)	ND	100	20	mg/Kg	1/15/99	
109	4 - side - 5', 2000 gal	GASOLINE (C8 - C12)	85	100	20	mg/Kg	1/15/99	

Notation:

ND - A result of "ND" indicates that the compound was not detected above the Lab's Method Reporting Limit - MRL.
 Cleanup Level - The regulatory limit for Method A Cleanup Levels (MTCA, Chapter 173-340 WAC) contaminants in the specified matrix.
 MRL - Method Reporting Limit is the lab's minimum concentration a compound can be measured and reported with 99% confidence that the compound concentration is greater than zero.



QUALITY CONTROL REPORT SURROGATE REPORT

Reference Number: 99-0059
Report Date: 01/29/99


Lab No	Analyte	Result	Units	Method	Limit
106	2-FLUOROTOLUENE (SURR)	98	%	NWTPH-G	Acceptance Range 50 - 150%
107	2-FLUOROTOLUENE (SURR)	98	%	NWTPH-G	Acceptance Range 50 - 150%
108	2-FLUOROTOLUENE (SURR)	98	%	NWTPH-G	Acceptance Range 50 - 150%
109	2-FLUOROTOLUENE (SURR)	100	%	NWTPH-G	Acceptance Range 50 - 150%

***Notation:**

A surrogate is a pure compound added to a sample in the laboratory just before processing so that the overall efficiency of a method can be determined.



EDGE ANALYTICAL, INC
 11525 Knudson Rd
 Burlington, WA 98233
 (360) 757-1400 - FAX (360) 757-1402



QUALITY CONTROL REPORT Duplicate Report

Reference Number: 99-0059

Report Date: 01/29/99

Batch	Duplicate		Result	Duplicate		Units	Method	%RPD	Limits
	Sample	Analyte		Result	Result				
NWTPH_990115	17	GASOLINE (C8 - C12)	946	950	mg/Kg	NWTPH-G	0.4	0-45	
		2-FLUOROTOLUENE (SURRE)	95	95	%	NWTPH-G	0.0	0-45	
	263	2-FLUOROTOLUENE (SURRE)	85	85	%	NWTPH-Dx	0.0	0-120	
	264	2-FLUOROTOLUENE (SURRE)	85	85	%	NWTPH-Dx	0.0	0-120	
	267	2-FLUOROTOLUENE (SURRE)	86	86	%	NWTPH-Dx	0.0	0-120	

%RPD = Relative Percent Difference

NA = Indicates %RPD could not be calculated

Duplicate analysis is used to validate all samples processed in a laboratory batch. Therefore, the duplicate analysis results in this report may not have come from the samples you submitted or may include analytes not requested.



EDGE ANALYTICAL, INC
11525 Knudson Rd
Burlington, WA 98233
(360) 757-1400 - FAX (360) 757-1402



QUALITY CONTROL REPORT BLANK REPORT

Reference Number: 99-0059

Report Date: 01/29/99

Batch	Analyte	Result	Units	Limit	Method	Type*	Comments
NWTPH_990115	GASOLINE (C8 - C12)	ND	mg/kg	0.20	NWTPH-Dx	MB	
	2-FLUOROTOLUENE (SURR)	87	%	0.00	NWTPH-Dx	MB	

***Notation:**

LRB: Laboratory Reagent Blanks are used to determine the background level of the analytes in a laboratory batch. Therefore, this report may include analytes not requested for your submitted samples.

MB: Method Blanks are used to determine background levels of analytes in digested and extracted laboratory reagent.



QUALITY CONTROL REPORT QCS/LFB REPORT

Reference Number: 99-0059

Report Date: 01/29/99

Batch	Analyte	Result	True Value	Units	Method	% Recovery	Limits	Type*	Comment
NWTPH_990115	GASOLINE (C8 - C12)	99	99	mg/Kg	NWTPH-G	100	80-120	LFB	
	GASOLINE (C8 - C12)	246	247	mg/Kg	NWTPH-G	100	80-120	LFB	
	GASOLINE (C8 - C12)	477	494	mg/Kg	NWTPH-G	97	80-120	LFB	
	GASOLINE (C8 - C12)	2330	2470	mg/Kg	NWTPH-G	94	80-120	LFB	

***Notation:**

% Recovery = (Result of Analysis)/(True Value) * 100

NA = Indicates % Recovery could not be calculated.

QCS: Quality Control Sample, a solution containing known concentrations of method analytes which is used to fortify an aliquot of reagent matrix. The QCS is obtained from an external source and is used to check lab performance.

LFB: Laboratory Fortified Blank, an aliquot of reagent matrix to which known quantities of method analytes are added in the lab. The LFB is analyzed exactly like a sample, and its purpose is to determine whether method performance is within accepted control limits.

Table 8-1. Action Levels for Petroleum Releases

<u>Indicator Constituent</u>	<u>CAS Number¹</u>	<u>Groundwater Action Level</u>	<u>Soil Action Level</u>
Benzene	71-43-2	1 µg/L ^{2,4}	0.5 mg/kg ³
Ethylbenzene	100-41-4	30 µg/L	20 mg/kg
Toluene	108-88-3	40 µg/L	40 mg/kg
Xylene	1330-20-7	20 µg/L	20 mg/kg
TPH	—	1,000 µg/L	—
TPH (gasoline)	—	—	100 mg/kg
TPH (diesel)	—	—	200 mg/kg
TPH (heavier than diesel)	—	—	200 mg/kg
Lead	7439-92-1	5.0 µg/L	250 mg/kg

- 1 CAS number is the Chemical Abstracting Service number; '—' means no CAS number has been defined for these constituents.
- 2 µg/L can also be expressed as ppt.
- 3 mg/kg can also be expressed as ppm.
- 4 Groundwater quality based criteria (Chapter 173-200 WAC).



S.W. CORNER PIT

PIT OF FRONT TANKS



WEST VIEW OF FRONT PIT





S.E. CORNER



NORTH VIEW OF TANKS



TANK REMOVAL AT S.W. CORNER

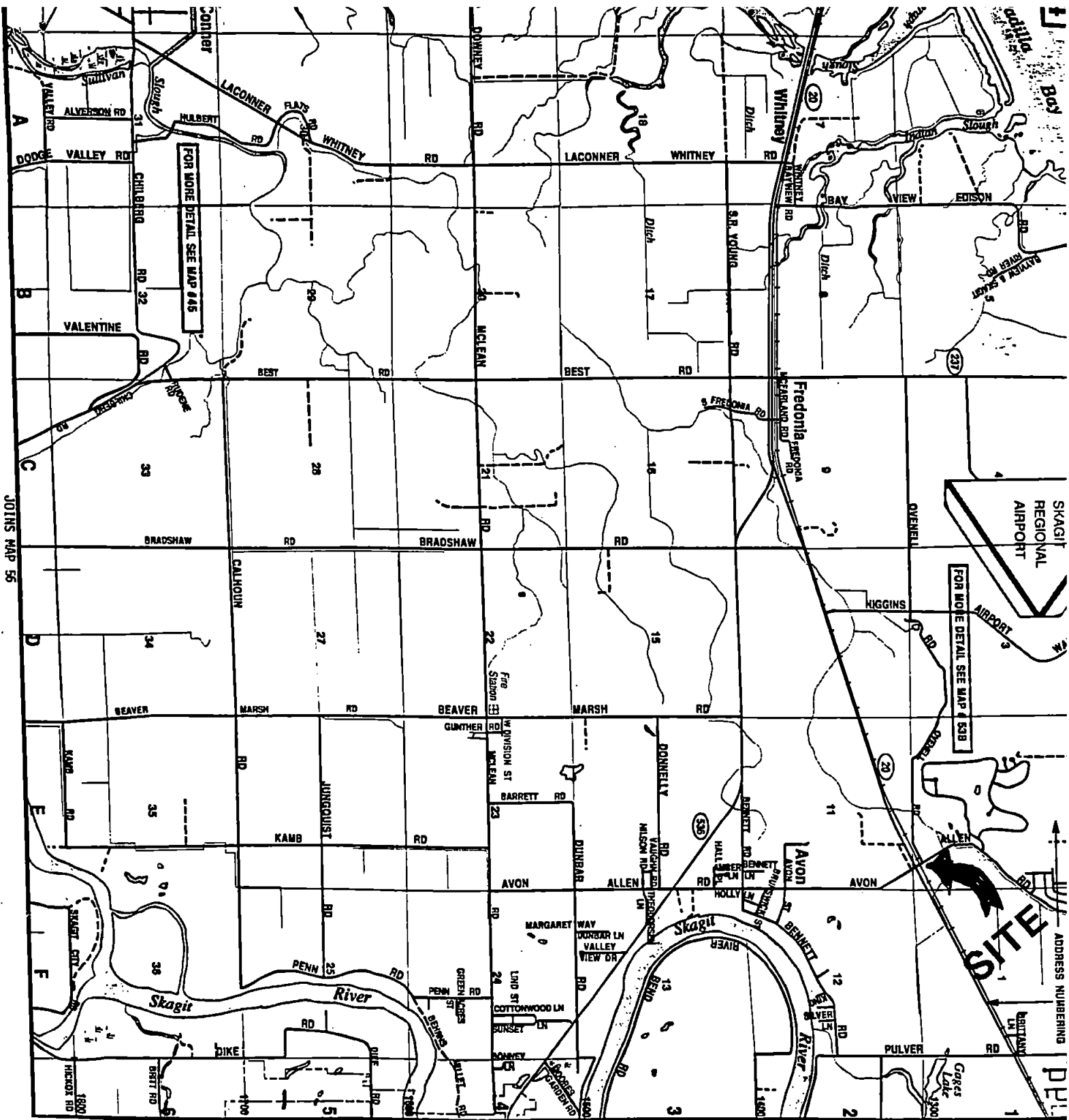
PIT OF REAR TANKS



N.E. VIEW OF REAR TANK PIT

WEST VIEW OF REAR TANK PIT





VICINITY MAP



UNDERGROUND STORAGE TANK Site Check/Site Assessment Checklist

NW NR LS

For Office Use Only

Owner # _____
Site # _____

INSTRUCTIONS:

When a release has **not** been confirmed and reported, this Site Check and signed by a person registered with the Department of Ecology. **ment must be included with this checklist.** This form must be s within 30 days after completion of the site check/site assessment.

SITE INFORMATION: Include the Ecology site ID number if the t may be found on the tank owner's invoice or tank permit.

TANK INFORMATION: Please list all the tanks for which the site Use the tank ID number if available, and indicate tank capacity and

REASON FOR CONDUCTING SITE CHECK/SITE ASSESSME

CHECKLIST: Please initial each item in the appropriate box.

SITE ASSESSOR INFORMATION: This form must be signed by t registered site assessor who is responsible for conducting the site ch site assessment.


This checklist
not correct. See
new tax with
6 tank I.D.'s
next Attachment
AA.

SITE INFORMATION

Site ID Number (on invoice or available from Ecology if the tanks are registered): _____

Site/Business Name: N.W. Fuel

Site Address: 16915 Avon Allen Rd. Telephone: (_____) _____
Street
Burlington Wa.
City State



TANK INFORMATION

Tank ID No.	Tank Capacity	Substance Stored
3.)	12,000 Gallon	Gasoline
2.)	8,000 Gallon	Gasoline
1.)	2,500 Gallon	Gasoline
2.)	2,000 Gallon	Gasoline

REASON FOR CONDUCTING SITE CHECK/SITE ASSESSMENT

Check one:

- Investigate suspected release due to on-site environmental contamination.
- Investigate suspected release due to off-site environmental contamination.
- Extend temporary closure of UST system for more than 12 months.
- UST system undergoing change-in-service.
- UST system permanently closed-in-place.
- UST system permanently closed with tank removed.
- Abandoned tank containing product.
- Required by Ecology or delegated agency for UST system closed before 12/22/88.
- Other (describe): _____



CHECKLIST

Each item of the following checklist shall be initialed by the person registered with the Department of Ecology whose signature appears below.

	YES	NO
1. The location of the UST site is shown on the vicinity map.	<input checked="" type="checkbox"/>	<input type="checkbox"/>
2. A brief summary of information obtained during the site inspection is provided. (see Section 3.2 in the Site Assessment Guidance)	<input checked="" type="checkbox"/>	<input type="checkbox"/>
3. A summary of UST system data is provided. (see Section 3.1)	<input checked="" type="checkbox"/>	<input type="checkbox"/>
4. The soils characteristics at the UST site are described. (see Section 5.2)	<input checked="" type="checkbox"/>	<input type="checkbox"/>
5. Is there apparent groundwater in the tank excavation?	<input type="checkbox"/>	<input checked="" type="checkbox"/>
6. A brief description of the surrounding land is provided. (see Section 3.1)	<input checked="" type="checkbox"/>	<input type="checkbox"/>
7. Information has been provided indicating the number and types of samples collected, methods used to collect and analyze the samples, and the name and address of the laboratory used to perform the analyses.	<input checked="" type="checkbox"/>	<input type="checkbox"/>
8. A sketch or sketches showing the following items is provided:		
- location and ID number for all field samples collected	<input checked="" type="checkbox"/>	<input type="checkbox"/>
- groundwater samples distinguished from soil samples (if applicable)	<input checked="" type="checkbox"/>	<input type="checkbox"/>
- samples collected from stockpiled excavated soil	<input type="checkbox"/>	<input checked="" type="checkbox"/>
- tank and piping locations and limits of excavation pit	<input checked="" type="checkbox"/>	<input type="checkbox"/>
- adjacent structures and streets	<input checked="" type="checkbox"/>	<input type="checkbox"/>
- approximate locations of any on-site and nearby utilities	<input type="checkbox"/>	<input checked="" type="checkbox"/>
9. If sampling procedures different from those specified in the guidance were used, has justification for using these alternative sampling procedures been provided? (see Section 3.4)	<input checked="" type="checkbox"/>	<input type="checkbox"/>
10. A table is provided showing laboratory results for each sample collected including: sample ID number, constituents analyzed for and corresponding concentration, analytical method and detection limit for that method.	<input checked="" type="checkbox"/>	<input type="checkbox"/>
11. Any factors that may have compromised the quality of the data or validity of the results are described.	<input checked="" type="checkbox"/>	<input type="checkbox"/>
12. The results of this site check/site assessment indicate that a confirmed release of regulated substance has occurred.	<input checked="" type="checkbox"/>	<input type="checkbox"/>

SITE ASSESSOR INFORMATION

John A. Pinner PERSON REGISTERED WITH ECOLOGY Pinner Engineering, Inc. FIRM AFFILIATED WITH

BUSINESS ADDRESS: 5070 Pacific Hwy TELEPHONE: (360) 384-1285
Ferndale, Wa. 98248

CITY STATE ZIP+CODE

I hereby certify that I have been in responsible charge of performing the site check / site assessment described above. Persons submitting false information are subject to penalties under Chapter 173-360 WAC.

2-1-99 Date John A. Pinner Signature of Person Registered with Ecology

CHECKLIST

Each item of the following checklist shall be initialed by the person registered with the Department of Ecology whose signature appears below.

	YES	NO
1. The location of the UST site is shown on the vicinity map.	✓	
2. A brief summary of information obtained during the site inspection is provided. (see Section 3.2 in the Site Assessment Guidance)	✓	
3. A summary of UST system data is provided. (see Section 3.1)	✓	
4. The soils characteristics at the UST site are described. (see Section 5.2)	✓	
5. Is there apparent groundwater in the tank excavation?		✓
6. A brief description of the surrounding land is provided. (see Section 3.1)	✓	
7. Information has been provided indicating the number and types of samples collected, methods used to collect and analyze the samples, and the name and address of the laboratory used to perform the analyses.	✓	
8. A sketch or sketches showing the following items is provided:		
- location and ID number for all field samples collected	✓	
- groundwater samples distinguished from soil samples (if applicable)	✓	
- samples collected from stockpiled excavated soil	✓	✓
- tank and piping locations and limits of excavation pit	✓	
- adjacent structures and streets	✓	
- approximate locations of any on-site and nearby utilities		✓
9. If sampling procedures different from those specified in the guidance were used, has justification for using these alternative sampling procedures been provided? (see Section 3.4)	✓	
10. A table is provided showing laboratory results for each sample collected including: sample ID number, constituents analyzed for and corresponding concentration, analytical method and detection limit for that method.	✓	
11. Any factors that may have compromised the quality of the data or validity of the results are described.	✓	
12. <i>The results of this site check/site assessment indicate that a confirmed release of regulated substance has occurred.</i>	✓	

SITEASSESSOR INFORMATION

John A. Pinner
 PERSON REGISTERED WITH ECOLOGY

Pinner Engineering, Inc.
 FIRM AFFILIATED WITH

BUSINESS ADDRESS: 5070 Pacific Hwy TELEPHONE: (360) 384-1285
Ferndale, Wa. 98248

CITY STATE ZIP+CODE

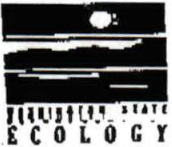
I hereby certify that I have been in responsible charge of performing the site check / site assessment described above. Persons submitting false information are subject to penalties under Chapter 173-360 WAC.

2-1-99

Date

John A. Pinner

Signature of Person Registered with Ecology



UNDERGROUND STORAGE TANK Site Check/Site Assessment Checklist

For Office Use Only

Owner: _____
Site: _____

3643 U 5096

INSTRUCTIONS:

When a release has not been confirmed and reported, this Site Check/Site Assessment Checklist must be completed and signed by a person registered with the Department of Ecology. The results of the site check or site assessment must be included with this checklist. This form must be submitted to Ecology at the address shown below within 30 days after completion of the site check/site assessment.

SITE INFORMATION: include the Ecology site ID number if the tanks are registered with Ecology. This number may be found on the tank owner's invoice or tank permit.

TANK INFORMATION: Please list all the tanks for which the site check and site assessment is being conducted. Use the tank ID number if available, and indicate tank capacity and substance stored.

REASON FOR CONDUCTING SITE CHECK/SITE ASSESSMENT: Please check the appropriate item.

CHECKLIST: Please initial each item in the appropriate box.

SITE ASSESSOR INFORMATION: This form must be signed by the registered site assessor who is responsible for conducting the site check/site assessment.

Underground Storage Tank Section
Department of Ecology
P. O. Box 47655
Olympia, WA 98504-7655

SITE INFORMATION


Site ID Number (on invoice or available from Ecology if the tanks are registered): #3643

Site/Business Name: Northwest Fuel 1489 Avon Mt. Vernon

Site Address: ^{New:} 16915 Avon ^{Hwy 20} Allen Rd^W Telephone: (360) 424-4228
~~Burlington~~ ^{Street} Mt. Vernon WA 98273
City State ZIP-Code

TANK INFORMATION

Tank ID No.	Tank Capacity	Substance Stored
1R	8000	GASOLINE
2R	8000	GASOLINE
8RSS	2000	GASOLINE
9USS	2000	GASOLINE
10RKL	2000	GASOLINE
11UKL	2500	GASOLINE



REASON FOR CONDUCTING SITE CHECK/SITE ASSESSMENT

- Check one:
- Investigate suspected release due to on-site environmental contamination.
 - Investigate suspected release due to off-site environmental contamination.
 - Extend temporary closure of UST system for more than 12 months.
 - UST system undergoing change-in-service.
 - UST system permanently closed-in-place.
 - UST system permanently closed with tank removed.
 - Abandoned tank containing product.
 - Required by Ecology or delegated agency for UST system closed before 12/22/88.
 - Other (describe): _____

RECEIVED
APR 19 1999
DEPARTMENT OF ECOLOGY