20 Bellwether Way, Suite 101
Bellingham, Washington 98225
360.733.4311

Memorandum

December 5, 2025

To: David Horne, Washington State Department of Ecology

From: Niklas Bacher, John Laplante, and Mikayla Bowers, Anchor QEA

cc: Michael Brose and Brian Martin, Kimberly-Clark Corporation
Brad Tesch, Port of Anacortes

Re: Groundwater Well Decommissioning Report
Former Scott Paper Mill Site, Anacortes, Washington
Ecology Consent Decree No. 09-2-01247-7

Introduction

This memorandum was prepared by Anchor QEA for the Kimberly-Clark Corporation (K-C) and documents the Ecology-approved decommissioning of 18 wells at the Former Scott Paper Mill Site (Site) located in Anacortes, Washington. The Site and the relative vicinity of the surrounding area are shown in Figure 1.

Between 2009 and 2011, cleanup activities were conducted to remove legacy contamination associated with historical pulp and paper production at the Site pursuant to Consent Decree No. 09-2-01247-7. The Port of Anacortes and K-C were deemed the potentially liable parties responsible for these cleanup actions. Following remediation, an Ecology-approved groundwater monitoring plan was implemented to monitor the performance of remedial activities. Nine years of post-construction groundwater monitoring data show that the concentrations of contaminants of concern are stable and meet the cleanup standards at the conditional point of compliance established for the Site. In the *Second Periodic Review Report* for the Site (Ecology 2024a), Ecology concluded that based on the results of the post-construction groundwater monitoring, further monitoring of groundwater at the Site was not required.

Ecology issued an opinion letter on August 14, 2024 (Ecology 2024b), in response to K-C's request to abandon inactive groundwater monitoring wells located within the MJB North Area following completion of Ecology's selected cleanup action. As part of Ecology's response, additional compliance groundwater monitoring was requested at monitoring wells MW-209, MW-210, and MW-211 before any abandonment activities would be approved.

Anchor QEA completed the requested additional compliance groundwater monitoring in December 2024 and February 2025 and results showed that groundwater concentrations in monitoring wells at the conditional points of compliance (MW-209, MW-210, and MW-211) remained non-detect and below the cleanup level for arsenic. Following the submittal of the Groundwater Monitoring Report

(Anchor QEA 2025) and Ecology's review of the results, Ecology issued a letter of approval dated June 25, 2025 (Ecology 2025; included as Appendix A), authorizing the decommissioning of the following monitoring wells: MW-3, MW-4, MW-6R, MW-208, MW-209, MW-210, MW-211, MW-212, MW-213, MW-214, MW-215, MW-216, MW-217, MW-218, MW-219, MW-220, MW-221, and MW-222.

Monitoring Well Decommissioning

Well decommissioning was conducted on September 11 and 12, 2025, in accordance with Ecology's June 25, 2025, approval letter (Ecology 2025), by a licensed well driller in accordance with Washington Administrative Code 173-160-4603. The MJB North Area of the Site, the former monitoring well locations, and other pertinent Site features are shown on Figure 2.

The following 16 post-construction monitoring wells were approved for decommissioning (Ecology 2025b):

- MW-6R, MW-208, MW-209, MW-210, MW-211, MW-212, MW-213, MW-214, MW-215, MW-216, MW-217, MW-218, MW-219, MW-220, MW-221 and MW-222.

In addition to the post-construction compliance wells, Ecology granted approval to decommission the two remaining remedial investigation monitoring wells at the Site (Ecology 2025b):

- MW-3 and MW-4

Site improvements have been completed that significantly altered ground surface elevations within the MJB North Area since the installation of the groundwater monitoring wells. These improvements involved raising the grade by approximately 3 to 5 feet using imported gravel materials. As a result, well stickups and protective bollards that previously extended 4 to 5 feet above ground surface became buried beneath the new fill. In addition, a shoreline berm and accompanying drainage ditch were constructed along the waterfront. This grading change placed several wells—specifically MW-222, MW-220, and MW-217—within the newly formed drainage ditch and positioned MW-6R directly within the footprint of the constructed berm. Notes documenting these site modifications, as well as field records of the well decommissioning activities, are included in the field forms presented in Appendix B; examples of the resulting site conditions are provided in the photograph log included in Appendix C.

Completion of the well decommissioning activities reflected the Site's modified topography and the varied conditions created by the recent elevation increases and shoreline improvements. The imported gravel that raised the Site resulted in the burial of several flush-mounted wells, including MW-3 and MW-4, which could not be located for abandonment due to being completely covered during the grading work. MW-212, also a flush-mount installation, was similarly buried beneath the newly constructed shoreline berm and could not be accessed. MW-6R, now situated within the

center of the shoreline berm, was decommissioned in place, with the well stickup and protective bollards intentionally left in place to maintain berm integrity. Shoreward of the berm, flush-mounted wells MW-211, MW-210, MW-209, and MW-208 were successfully located and chipped in place. Wells positioned within the newly formed drainage ditch—MW-222, MW-220, and MW-217—were also decommissioned by chipping in place, with their exposed stickups and bollards removed. The remaining wells located streetside of the drainage ditch—MW-221, MW-219, MW-218, MW-213, MW-214, MW-216, and MW-215—were partially buried by the raised site elevation, and these wells were chipped in place with their stickups and bollards removed as part of the decommissioning process. Monitoring well decommissioning records are attached in Appendix D.

References

Anchor QEA, 2025. *Groundwater Monitoring Report.* Former Scott Paper Mill Site, Anacortes, Washington. September 2011. June 19, 2025.

Ecology, 2024a. *Second Periodic Review Report*. Former Scott Paper Mill, 17th-20th St & R Ave, Anacortes, Washington 98221, Facility Site ID#: 8122259, Cleanup Site ID#: 4520. February 2024.

Ecology, 2024b. Correspondence Letter. Regarding: Request to Decommission Monitoring Wells, Former Scott Mill Site – Anacortes. August 14, 2024.

Ecology, 2025, (Appendix A). *Groundwater Monitoring Report Former Scott Paper Mill Site*. Former Scott Paper Mill, 17th-20th St & R Ave, Anacortes, Washington 98221, Facility Site ID#: 8122259, Cleanup Site ID#: 4520. June 25, 2025.

Figures

Figure 1 Vicinity Map
Figure 2 Groundwater Monitoring Well Locations

Appendices

Appendix A Ecology Correspondence
Appendix B Field Forms
Appendix C Photograph Log
Appendix D Monitoring Well Decommissioning Records

Figures



AERIAL: ©2025 Microsoft Corporation ©2025 Maxar ©CNES (2025) Distribution Airbus DS ©2025 TMAP MOBILITY Earthstar Geographics SIO
HORIZONTAL DATUM: Washington State Plane North Zone, NAD83, U.S. Survey Feet

0 1/2 Miles

Publish Date: 2025/11/21 3:03 PM | User: hmerrick
Filepath: K:\Projects\0105-Kimberly Clark\Former Scott Mill Paper Site Tech Support\GW Well Decom Memo\0105-RP-000 VMap.dwg | Figure 1

ANCHOR QEA

Figure 1
Vicinity Map

Groundwater Well Decommissioning Memorandum
Former Scott Paper Mill Site

DRAFT

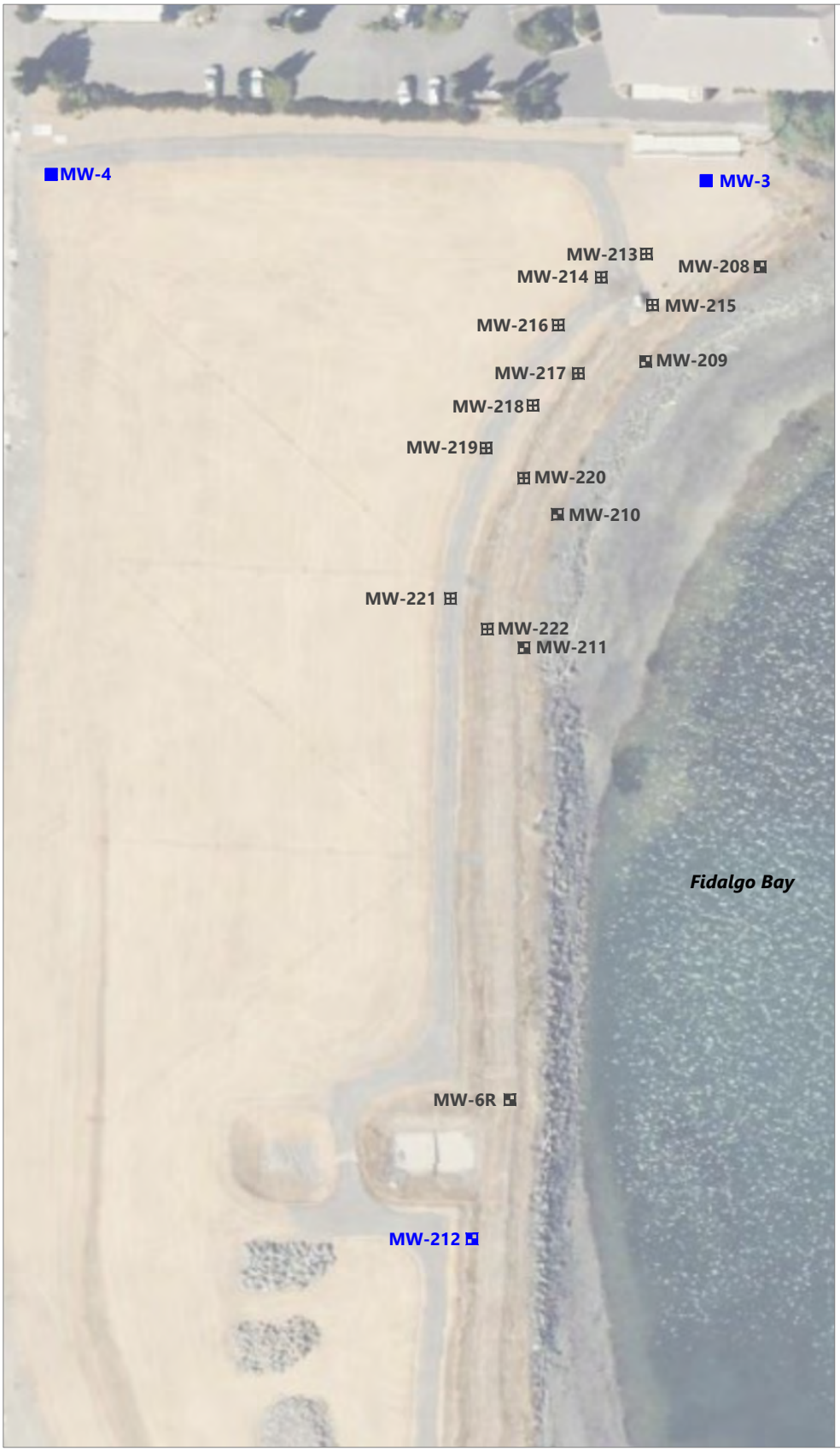

LEGEND:

- Shoreline Point of Compliance Well (Decommissioned)
- Upland Remediation Area and Early Indicator Well (Decommissioned)
- Remedial Investigation Well

NOTE:
Blue wells could not be abandoned due to burial during recent site improvements (locations are approximate).

0 150
Feet

HORIZONTAL DATUM:
Washington State Plane North Zone, NAD83, U.S. Survey Feet
AERIAL: ©2025 Microsoft Corporation ©2025 Maxar ©CNES (2025) Distribution Airbus DS ©2025 TMAP MOBILITY Earthstar Geographics SIO

Publish Date: 2025/11/21 3:03 PM | User: hmerrick
Filepath: K:\Projects\0105-Kimberly Clark\Former Scott Mill Paper Site Tech Support\GW Well Decom Memo\0105-RP-001 GW Mon Well Locs.dwg | Figure 2

ANCHOR QEA

Figure 2
Groundwater Monitoring Well Locations

Groundwater Well Decommissioning Memorandum
Former Scott Paper Mill Site

Appendix A
Ecology Correspondence

STATE OF WASHINGTON
DEPARTMENT OF ECOLOGY
PO Box 47600, Olympia, WA 98504-7600 • 360-407-6000

June 25, 2025

John Laplante, PE
Anchor QEA
1201 3rd Avenue, Suite 2600
Seattle, WA 98101

Re: Groundwater Monitoring Report Former Scott Paper Mill Site

Site Name:	Scott Paper Mill
Site Address:	17th-20th St & R Avenue, Anacortes, WA 98221
Cleanup Site ID:	4520
Facility Site ID:	8122259

Dear John Laplante:

On June 19, 2025, the Washington State Department of Ecology (Ecology) received the *Groundwater Monitoring Report Former Scott Paper Mill Site*[1] for the Former Scott Paper Mill Site (Site) from Anchor QEA. This was in response to Ecology's request that an additional round of sampling at monitoring wells MW-209, MW-210, and MW-211 occur before potential abandonment activity at these locations and at monitoring well MW-219[2].

Ecology has reviewed *Groundwater Monitoring Report Former Scott Paper Mill Site* for the Former Scott Paper Mill Site. Based on the data collected in late 2024 and early 2025, monitoring wells at the conditional points of compliance (MW-209, MW-210, and MW-211) continue to be non-detect and below the cleanup level for arsenic. As such, the following monitoring wells may be abandoned: MW-3, MW-4, MW-6R, MW-208, MW-209, MW-210, MW-211, MW-212, MW-213, MW-214, MW-215, MW-216, MW-217, MW-218, MW-219, MW-220, MW-221 and MW-222.

[1] Anchor QEA, 2025. *Groundwater Monitoring Report Former Scott Paper Mill Site, Anacortes, Washington Ecology Consent Decree No. 09-2-01247-7*. June 19.
[2] Ecology 2024. Correspondence Letter. Request to Decommission Monitoring Wells Former Scott Mill Site - Anacortes. August 14.

Monitoring well abandonment shall be done by a licensed well driller in accordance with WAC 173-160-460[3]. Abandonment of these monitoring wells does not preclude potential future monitoring well installations if Site conditions change. Please provide a brief report detailing activities following monitoring well abandonment for Ecology's record.

If you have any questions, please contact David Horne at 360-742-1091 or david.horne@ecy.wa.gov.

Sincerely,

David Horne
Site Manager and Baywide Coordinator
Toxics Cleanup Program, Headquarters

cc: Niklas Bacher, Anchor QEA
Michael Brose, Kimberly-Clark Corporation
Brian Martin, Kimberly-Clark Corporation
Jake Reijm, Anchor QEA
Brad Tesch, Port of Anacortes

[3] https://app.leg.wa.gov/WAC/default.aspx?cite=173-160-460

Appendix B
Field Forms

Daily Log

ANCHOR QEA

Anchor QEA, LLC
1201 3rd Avenue, Suite 2600
Seattle, WA 98101
Phone 206.287.9130 Fax 206.287.9131

PROJECT NAME: KC Former Scott Paper mill **DATE:** 9/11/25

SITE ADDRESS: R Ave + 2nd St. Anacortes **PERSONNEL:** MB, NB

WEATHER: **WIND FROM:** N | NE | E | SE | S | SW | W | NW | LIGHT | MEDIUM | HEAVY | SUNNY | CLOUDY | RAIN | ? **TEMPERATURE:** °F 57° . °C [Circle appropriate units]

TIME	COMMENTS
9:00	Arrived on site
9:10	MB + NB walk the site + mark all well
	locations, assessing game plan for Holt upon arrival
	+ Notes on well observation + plan available on other note page
9:50	Holt called MK to give heads up running 30 min late
10:00	return to vehicles to return equipment + prep for
	Holt arrival
11:00	Holt Arrived + began site walk to assess well access
11:15	Holt equipment @ 221 - H&S meeting + game plan for
~~[illegible]~~ no	well
11:30	Holt readying equipment for 221
	DTW tagged @ 16ft
	Holleplug-bennette type for fill 3.0"
12:32	Talked to Laplant - confirmed that if anything can't be
	pulled out we will leave for MTB
12:33	for 221 - Both bollards removed + monument attempted
	but unable to be pulled - Shoved down side + stick ups
	since wasn't able to be pulled (multiple attempts failed to
	remove monument)
12:58	221 done - Bollards removed + benonite chipped filled - Monument
	left
1307	219 mobalize + attempted bollards removal w/ chains
	(no longer overdriller per communication w/ Laplant)
1311	bollard removal w/ chain failed - chain shapped so
	we are chipping + leaving in place
1316	DTW of well 219 is 14ft, filling w/ benonite
1320	Mobalized away from 219 - Bollards + Monument left, filled
1321	Mobalized to 216 - DTW 15ft + filled w/ benonite,
	monument + bollards left

Signature: [signature]

Daily Log

ANCHOR QEA

Anchor QEA, LLC
1201 3rd Avenue, Suite 2600
Seattle, WA 98101
Phone 206.287.9130 Fax 206.287.9131

PROJECT NAME: KC Former Scott Paper Mill **DATE:** 9/11/25

SITE ADDRESS: Rome + 22nd Anacortes **PERSONNEL:** MB/NB

WEATHER: **WIND FROM:** N | NE | E | SE | S | SW | W | NW | LIGHT | MEDIUM | HEAVY | SUNNY | CLOUDY | RAIN | ? **TEMPERATURE:** °F . °C [Circle appropriate units]

TIME	COMMENTS
1325	Mobalized to 214 - DTW ~~15ft~~ no 15ft, filled w/
	bentonite, bollards + monument left in place
	- ecology tag removed by Holt (BHA 291)
1330	Mobalized to 213, DTB 16ft, removed BHA 289 - ecology tag,
	monument + Bollards left in place
1340	Mobalized to 215, bollards + monument left in place,
	bentonite filled - removed ecology (BHA 298) tag
	- DTB - 18ft
1354	Mobalized to 208, flush mt. so nothing to remove
	DTB 14ft, ecology tag removed BHA 264,
1359	Mobalized to 209, flush mt. no bollards/monument to
	remove, BHA 263 ecology tag removed, ~~[illegible]~~ no 15ft DTB
1410	Mobalized to 217, 16ft DTB, bollards + monument left in
	place
1415	Mobalized to 218, bollards + monument left in place, DTB 16ft,
	BHA - 294 Ecology tag removed, filled w/ Bentonite
1423	Mobalized to 220, bollards + monument left in place,
	DTB 16ft, Ecology tag removed BHA 296
~~[illegible]~~ 1429	Mobalized to 210, flush mt. no removal needed
	Ecology tag removed: BHA 262, DTB 15ft
1430	Mobalized to 222, bollards + monument left in place,
	BHA 298 ecology tag removed, DTB 16ft. and filled w/
	bentonite
1440	Mobalized to 211, flush mt. DTB 15ft, no removal needed
	ecology tag removed BHA 261, filled w/ bentonite
1444	Mobalized to 6K, well located in Berm, will fill w/
	bentonite but no bollard or monument removal to preserve
	berm, ecology tag removed BHA - 299, DTB 20ft
1454	Demobalized from site w/ Holt

Signature: [signature]

Daily Log

ANCHOR QEA

Anchor QEA, LLC
1201 3rd Avenue, Suite 2600
Seattle, WA 98101
Phone 206.287.9130 Fax 206.287.9131

PROJECT NAME: KC Former Scott Paper Mill **DATE:** 9/12/25

SITE ADDRESS: Rave & 22nd A. Anacortes **PERSONNEL:** MB

WEATHER: **WIND FROM:** N | NE | E | SE | S | SW | W | NW

SUNNY | CLOUDY | RAIN | ?

LIGHT | MEDIUM | HEAVY

TEMPERATURE: °F 57°. °C [Circle appropriate units]

TIME	COMMENTS
7:45	Arrived on Site & Checked in with Nik
8:00	Holt called to confirm location onto Site
8:10	H&S Meeting w/ Holt + Mob mobilized to Site for a quick walk through well locating
8:30	Mobalized to 221 + began removal of monument
8:37	Monument removed + hole filled back up
8:40	Mobalized to 222
8:43	Monument + bollards cut
8:48	Mobalized to 220
8:50	Monument cut + bollards + grout fetched
8:55	Mobalized to 219
9:05	Monument + bollards cut + refilling hole
9:10	Mobalized to 218
9:16	Monument + bollards cut + refilling hole
9:25	Mobalized to 217
9:27	bollards + monument cut + refilling hole
9:31	Mobalized to 216
9:37	bollards + monument cut + refilling hole
9:42	Mobalized to 214
9:51	bollards + monument removed + refilling hole
9:58	~~Mobalized to 213~~ Strapping up the loaded well Steel debris in the truck for transport
10:00	Run of debris to Junkyard
10:25	Mobalized to 213 while we wait for truck to return
10:31	monument + bollards removed + refilling hole
10:36	Mobalized to 215
10:44	monument + bollards removed + refilling hole
10:52	all Steel monument + bollards that can be removed have been, waiting for truck to return ~~for~~ debris

Signature:

Daily Log

ANCHOR QEA

Anchor QEA, LLC
1201 3rd Avenue, Suite 2600
Seattle, WA 98101
Phone 206.287.9130 Fax 206.287.9131

PROJECT NAME: KC former Scott Paper Mill **DATE:** 9/12/25

SITE ADDRESS: 2nd + Rare Anacorts **PERSONNEL:** MB

WEATHER: **WIND FROM:** N | NE | E | SE | S | SW | W | NW | LIGHT | MEDIUM | HEAVY

SUNNY | CLOUDY | RAIN | ? **TEMPERATURE:** °F 60° . °C

[Circle appropriate units]

TIME	COMMENTS
10:55	Truck return for removing debris from Junkyard
11:00	load up removing debris from ~~26~~ 215 + 214
11:05	all debris + trash gone from site
11:10	Holt demobalizing from site
11:12	LER bollards + monument left as discussed w/
	Nick B due to it being directly located on the
	new Berm, do not want to disturb structure,
	MW-3, MW-4, + MW-212 were not filled w/
	bentonite or had any thing to remove as they
	are under 3 ft of gravel during site renovation to
	rise the whole site. MW-211, MW-210, MW-209, MW-208
	left as is after filling as they are flush to the ground.
11:20	MB entered unlocked beige building to document
	drums + take pictures
11:30	Confirmed drums are ATO + probably from this last GW
	Monitoring team. called Nik
11:35	Mobalized from site

MB

Signature: [signature]

Daily Safety Briefing Form

ANCHOR QEA

Date: 9/11/25
Project No: 250105-01.01
Project Name: KC Former Scott Paper Mill

Submit a Playing It Safe Event

Person Conducting Meeting: M. Bevan
Health & Safety Officer: T. Shaner
Project Manager: J. Laplant

TOPICS COVERED: *Highlighted topics are required*

- [x] Emergency Procedures and Evacuation Route
- [x] Directions to Hospital
- [x] HASP Review and Location
- [ ] Safety Equipment Location
- [x] Proper Safety Equipment Use
- [ ] Employee Right-to-Know/ SDS Location
- [ ] Fire Extinguisher Location
- [ ] Eye Wash Station Location
- [x] Buddy System
- [x] Self and Coworker Monitoring
- [ ] Lines of Authority
- [ ] Communication
- [ ] Site Security
- [ ] Vessel Safety Protocols
- [ ] Work Zones
- [x] Vehicle Safety and Driving/ Road Conditions
- [ ] Equipment Safety and Operation
- [x] Proper Use of PPE
- [ ] Decontamination Procedures
- [ ] Near Miss Reporting Procedures
- [ ] Lifting Techniques
- [x] Slips, Trips, and Falls
- [ ] Hazard Exposure Routes
- [x] Heat and Cold Stress
- [x] Overhead and Underfoot Hazards
- [ ] Chemical Hazards
- [ ] Flammable Hazards
- [ ] Biological Hazards
- [x] Eating/Drinking/Smoking
- [ ] Reviewed Prior Lessons Learned
- [ ] Field Team Medical Conditions for Emergency Purposes (Confidential):
- [ ] Other:

Weather Conditions: windy/cloudy

Daily Work Scope: Oversee drilling/ filling of decommissioned wells

Site-specific Hazards: Slips, trips, ~~[illegible]~~ uneven ground, the public, + rig/equipment safety

Safety Comments: Watch step, head, + listen to host

Attendees

Printed Name	Signature
Mikayla Bruns	[signature]
Nick Backer	[signature]
Rayon Davis	[signature]
Carlton Daniel	[signature]

End of Day Wellness Check

Template Version Number: 2023.01

PLAYING IT SAFE

Daily Safety Briefing Form

ANCHOR QEA

Date: 9/12/25
Project No: 250105-01.01
Project Name: KC former Scott Paper Mill

Submit a Playing It Safe Event

Person Conducting Meeting: M. Bowes
Health & Safety Officer: T. Shaver
Project Manager: J. Leydant

TOPICS COVERED: *Highlighted topics are required*

- ☐ Emergency Procedures and Evacuation Route
- ☒ Directions to Hospital
- ☑ HASP Review and Location
- ☐ Safety Equipment Location
- ☐ Proper Safety Equipment Use
- ☐ Employee Right-to-Know/ SDS Location
- ☐ Fire Extinguisher Location
- ☐ Eye Wash Station Location
- ☑ Buddy System
- ☒ Self and Coworker Monitoring
- ☒ Lines of Authority
- ☐ Communication
- ☐ Site Security
- ☐ Vessel Safety Protocols
- ☑ Work Zones
- ☒ Vehicle Safety and Driving/ Road Conditions
- ☐ Equipment Safety and Operation
- ☑ Proper Use of PPE
- ☐ Decontamination Procedures
- ☐ Near Miss Reporting Procedures
- ☐ Lifting Techniques
- ☒ Slips, Trips, and Falls
- ☐ Hazard Exposure Routes
- ☐ Heat and Cold Stress
- ☒ Overhead and Underfoot Hazards
- ☐ Chemical Hazards
- ☐ Flammable Hazards
- ☒ Biological Hazards
- ☑ Eating/Drinking/Smoking
- ☐ Reviewed Prior Lessons Learned
- ☐ Field Team Medical Conditions for Emergency Purposes (Confidential): _____
- ☐ Other: _____

Weather Conditions: Cloudy, light misty rain

Daily Work Scope: Observe Hot remove stickups

Site-specific Hazards: Slips, trips, falls, Stay away from excavator while working, Communication

Safety Comments: Communicate location of & stay clear of excavator

Attendees

Printed Name	Signature
Mikayla Bowes	

End of Day Wellness Check

Appendix C
Photograph Log

September 11th, 2025, Attempted drilling at MW-221	September 11th, 2025, show casing 3-5ft ground raise where bollards and stickup are buried due to land improvements
	

September 12th, 2025, MW-221 stick up and bollards removal and post removal shot	
	

September 12th, 2025, MW-222 stick up and bollards removal and post removal shot





September 12th, 2025, MW-220 stick up and bollards removal and post removal shot





September 12th, 2025, MW-219 stick up and bollards removal and post removal shot





September 12th, 2025, MW-218 stick up and bollards removal and post removal shot





September 12th, 2025, MW-217 stick up and bollards removal and post removal shot





September 12th, 2025, MW-216 stick up and bollards removal and post removal shot





September 12th, 2025, MW-214 stick up and bollards removal and post removal shot





September 12th, 2025, MW-213 stick up and bollards removal and post removal shot





September 12th, 2025, MW-215 stick up and bollards removal and post removal shot





September 12th, 2025, MW-6R chip-in-place decommissioning; well stickup and bollards left in place due to location within constructed berm





September 12th, 2025, MW-3 Approximate location of well, unable to locate due to burial during recent site improvements





September 12th, 2025, MW-4 Approximate location of well, unable to locate due to burial during recent site improvements





September 12th, 2025, MW-212 Approximate location of well, unable to locate due to burial during recent site improvements





September 12th, 2025, Post-Decommissioning Site Photos









Appendix D
Monitoring Wells Decommissioning Records

DEPARTMENT OF ECOLOGY
State of Washington

Resource Protection Well Report

Submit one well report per well installed. See page two for instructions.

Notice of Intent No. AE89210

Type of Work:

☐ Construction
☑ Decommission ⇒ Original NOI No. _____

Ecology Well ID Tag No. MW6R | BHA299

Site Well Name _____

Consulting Firm Anchor QEA

Was a variance approved for this well/boring? ☐ Yes ☐ No

If yes, what was the variance for? _____

Type of Well:

☑ Resource Protection Well ☐ Injection Point
☐ Remediation Well ☐ Grounding Well
☐ Geotechnical Soil Boring ☐ Ground Source Heat Pump
☐ Environmental Boring ☐ Other _____
↳ ☐ Soil- ☐ Vapor- ☐ Water-sampling

Property Owner MJB

Well Street Address 22ND & R AVE

City ANACORTES County SKAGIT

Tax Parcel No. P32965

WELL CONSTRUCTION CERTIFICATION: I constructed and/or accept responsibility for construction of this well, and its compliance with all Washington well construction standards. Materials used and the information reported are true to my best knowledge and belief.

☐ Driller ☐ Trainee ☐ Engineer

Name (Print Last, First Name) Darling Rayon

Driller/Engineer/Trainee Signature R. Darling

License No. 3240

Company Name Holt Services Inc

If trainee box is checked, sponsor's license number: _____

Sponsor's signature _____

Location (see instructions): WWM ☐ or EWM ☒

NE ¼-¼ NE ¼, Section 19 Town 35 Range 2E

Latitude (Example: 47.12345) 48.5084795

Longitude (Example: -120.12345) -122.6075013

(WGS 84 Coordinate System)

Borehole diameter _____ inches Casing diameter _____ inches

Static water level _____ ft below top of casing Date _____

☐ Above-ground completion with bollards ☐ Flush monument

↳ Stick-up of top of well casing _____ ft above ground surface

Start Date 09/11/25 Completed Date 09/11/25

Construction/Design	Well Data	Formation Description
	CONCRETE SURFACE SEAL _____ FT	0 - _____ FT
	BACKFILL 20 FT Bentonite	0 - _____ FT
		0 - _____ FT Chip in Place Remove well tags
	DEPTH OF BORING 20 FT	

DEPARTMENT OF ECOLOGY
State of Washington

Resource Protection Well Report

Submit one well report per well installed. See page two for instructions.

Notice of Intent No. AE89216

Type of Work:
- ☐ Construction
- ☑ Decommission ⇒ Original NOI No. _____

Ecology Well ID Tag No. MW221 | BHA

Site Well Name _____

Consulting Firm Anchor QEA

Was a variance approved for this well/boring? ☐ Yes ☐ No

If yes, what was the variance for? _____

Type of Well:
- ☑ Resource Protection Well
- ☐ Remediation Well
- ☐ Geotechnical Soil Boring
- ☐ Environmental Boring
- ☐ Injection Point
- ☐ Grounding Well
- ☐ Ground Source Heat Pump
- ☐ Other _____
  - ↳ ☐ Soil- ☐ Vapor- ☐ Water-sampling

Property Owner MJB

Well Street Address 22ND & R AVE

City ANACORTES County SKAGIT

Tax Parcel No. P32965

Location (see instructions): WWM ☐ or EWM ☒

NE ¼-¼ NE ¼, Section 19 Town 35 Range 2

Latitude (Example: 47.12345) 48.5084793

Longitude (Example: -120.12345) -122.6075013

(WGS 84 Coordinate System)

WELL CONSTRUCTION CERTIFICATION: I constructed and/or accept responsibility for construction of this well, and its compliance with all Washington well construction standards. Materials used and the information reported are true to my best knowledge and belief.

☐ Driller ☐ Trainee ☐ Engineer

Name (Print Last, First Name) DARLING RAYON

Driller/Engineer/Trainee Signature R. DARLING

License No. 3240

Company Name Holt Services Inc

If trainee box is checked, sponsor's license number: _____

Sponsor's signature _____

Borehole diameter _____ inches Casing diameter _____ inches

Static water level _____ ft below top of casing Date _____

☐ Above-ground completion with bollards ☐ Flush monument

↳ Stick-up of top of well casing _____ ft above ground surface

Start Date 09/11/25 Completed Date 09/11/25

Construction/Design	Well Data	Formation Description
	CONCRETE SURFACE SEAL 0 - _____ FT	0 - _____ FT
	BACKFILL 0 - 16 FT Bentonite	0 - _____ FT
		0 - _____ FT Chip in Place Remove well tags
	DEPTH OF BORING 0 - 16 FT	

DEPARTMENT OF ECOLOGY
State of Washington

Resource Protection Well Report

Submit one well report per well installed. See page two for instructions.

Notice of Intent No. AE 89216

Type of Work:

☐ Construction
☑ Decommission ⇒ Original NOI No. _____

Ecology Well ID Tag No. MW219 | BHA

Site Well Name _____

Consulting Firm Anchor QEA

Was a variance approved for this well/boring? ☐ Yes ☐ No

If yes, what was the variance for? _____

Type of Well:

☑ Resource Protection Well ☐ Injection Point
☐ Remediation Well ☐ Grounding Well
☐ Geotechnical Soil Boring ☐ Ground Source Heat Pump
☐ Environmental Boring ☐ Other _____
↳ ☐ Soil- ☐ Vapor- ☐ Water-sampling

Property Owner MJB

Well Street Address 22ND & R AVE

City ANACORTES County SKAGIT

Tax Parcel No. P32965

WELL CONSTRUCTION CERTIFICATION: I constructed and/or accept responsibility for construction of this well, and its compliance with all Washington well construction standards. Materials used and the information reported are true to my best knowledge and belief.

☐ Driller ☐ Trainee ☐ Engineer

Name (Print Last, First Name) Darling Rayon

Driller/Engineer/Trainee Signature R. Darling

License No. 3240

Company Name Holt Services Inc

If trainee box is checked, sponsor's license number: _____

Sponsor's signature _____

Location (see instructions): WWM ☐ or EWM ☒

NE ¼ NE ¼, Section 19 Town 35 Range 2

Latitude (Example: 47.12345) 48.5084793

Longitude (Example: -120.12345) -122.675013

(WGS 84 Coordinate System)

Borehole diameter _____ inches Casing diameter _____ inches

Static water level _____ ft below top of casing Date _____

☐ Above-ground completion with bollards ☐ Flush monument

↳ Stick-up of top of well casing _____ ft above ground surface

Start Date 09/11/25 Completed Date 09/11/25

Construction/Design	Well Data	Formation Description
	CONCRETE SURFACE SEAL _____ FT	0 - _____ FT
	BACKFILL 16 FT Bentonite	0 - _____ FT
		0 - _____ FT Chip in Place Remove well tags
	DEPTH OF BORING 16 FT	

DEPARTMENT OF ECOLOGY
State of Washington

Resource Protection Well Report

Submit one well report per well installed. See page two for instructions.

Type of Work:

☐ Construction
☑ Decommission ⇒ Original NOI No. _____

Ecology Well ID Tag No. MW26 | BHA

Site Well Name _____

Consulting Firm Anchor QEA

Was a variance approved for this well/boring? ☐ Yes ☐ No

If yes, what was the variance for? _____

WELL CONSTRUCTION CERTIFICATION: I constructed and/or accept responsibility for construction of this well, and its compliance with all Washington well construction standards. Materials used and the information reported are true to my best knowledge and belief.

☐ Driller ☐ Trainee ☐ Engineer

Name (Print Last, First Name) Darling Rayon

Driller/Engineer/Trainee Signature R. Darling

License No. 3240

Company Name Holt Services Inc

If trainee box is checked, sponsor's license number: _____

Sponsor's signature _____

Notice of Intent No. AE89216

Type of Well:

☑ Resource Protection Well ☐ Injection Point
☐ Remediation Well ☐ Grounding Well
☐ Geotechnical Soil Boring ☐ Ground Source Heat Pump
☐ Environmental Boring ☐ Other _____
↳ ☐ Soil- ☐ Vapor- ☐ Water-sampling

Property Owner MJB

Well Street Address 22ND & R AVE

City ANACORTES County SKAGIT

Tax Parcel No. P32965

Location (see instructions): WWM ☐ or EWM ☒

NE ¼-¼ NE ¼, Section 19 Town 35 Range 2

Latitude (Example: 47.12345) 48.5084193

Longitude (Example: -120.12345) -122.6075013

(WGS 84 Coordinate System)

Borehole diameter _____ inches Casing diameter _____ inches

Static water level _____ ft below top of casing Date _____

☐ Above-ground completion with bollards ☐ Flush monument
↳ Stick-up of top of well casing _____ ft above ground surface

Start Date 09/11/25 Completed Date 09/11/25

Construction/Design	Well Data	Formation Description
CONCRETE SURFACE SEAL	_____ FT	0 - _____ FT
BACKFILL	15 FT Bentonite	0 - _____ FT
		0 - _____ FT
DEPTH OF BORING	15 FT	Chip in Place Remove well tags

DEPARTMENT OF ECOLOGY
State of Washington

Resource Protection Well Report

Submit one well report per well installed. See page two for instructions.

Notice of Intent No. AE89216

Type of Work:

☐ Construction
☑ Decommission ⇒ Original NOI No. _____

Ecology Well ID Tag No. MW214 | BHA291

Site Well Name _____

Consulting Firm Anchor QEA

Was a variance approved for this well/boring? ☐ Yes ☐ No

If yes, what was the variance for? _____

Type of Well:

☑ Resource Protection Well ☐ Injection Point
☐ Remediation Well ☐ Grounding Well
☐ Geotechnical Soil Boring ☐ Ground Source Heat Pump
☐ Environmental Boring ☐ Other _____
↳ ☐ Soil- ☐ Vapor- ☐ Water-sampling

Property Owner MJB

Well Street Address 22ND & R AVE

City ANACORTES County SKAGIT

Tax Parcel No. P32965

WELL CONSTRUCTION CERTIFICATION: I constructed and/or accept responsibility for construction of this well, and its compliance with all Washington well construction standards. Materials used and the information reported are true to my best knowledge and belief.

☐ Driller ☐ Trainee ☐ Engineer

Name (Print Last, First Name) Darling Rayon

Driller/Engineer/Trainee Signature R. Darling

License No. 3290

Company Name Holt Services Inc

If trainee box is checked, sponsor's license number: _____

Sponsor's signature _____

Location (see instructions): WWM ☐ or EWM ☒

NE ¼-¼ NE ¼, Section 19 Town 35 Range 2

Latitude (Example: 47.12345) 48.5084793

Longitude (Example: -120.12345) -122.6075013

(WGS 84 Coordinate System)

Borehole diameter _____ inches Casing diameter _____ inches

Static water level _____ ft below top of casing Date _____

☐ Above-ground completion with bollards ☐ Flush monument

↳ Stick-up of top of well casing _____ ft above ground surface

Start Date 09/11/25 Completed Date 09/11/25

Construction/Design	Well Data	Formation Description
	CONCRETE SURFACE SEAL _____ FT	0 - _____ FT
	BACKFILL 15 FT Bentonite	0 - _____ FT
		0 - _____ FT
	DEPTH OF BORING 15 FT	Chip in Place Remove well tags

DEPARTMENT OF ECOLOGY
State of Washington

Resource Protection Well Report

Submit one well report per well installed. See pages two for instructions.

Notice of Intent No. AE89216

Type of Work:

☐ Construction
☑ Decommission ⇒ Original NOI No. _____

Ecology Well ID Tag No. MW213 | BHA289

Site Well Name _____

Consulting Firm Anchor QEA

Was a variance approved for this well/boring? ☐ Yes ☐ No

If yes, what was the variance for? _____

Type of Well:

☑ Resource Protection Well ☐ Injection Point
☐ Remediation Well ☐ Grounding Well
☐ Geotechnical Soil Boring ☐ Ground Source Heat Pump
☐ Environmental Boring ☐ Other _____
↳ ☐ Soil- ☐ Vapor- ☐ Water-sampling

Property Owner MJB

Well Street Address 22ND & R AVE

City ANACORTES, County SKAGIT

Tax Parcel No. P32965

WELL CONSTRUCTION CERTIFICATION: I constructed and/or accept responsibility for construction of this well, and its compliance with all Washington well construction standards. Materials used and the information reported are true to my best knowledge and belief.

☐ Driller ☐ Trainee ☐ Engineer

Name (Print Last, First Name) Darling Rayon

Driller/Engineer/Trainee Signature R. Darling

License No. 3240

Company Name Holt Services Inc

If trainee box is checked, sponsor's license number: _____

Sponsor's signature _____

Location (see instructions): WWM ☐ or EWM ☒

NE ¼-¼ NE ¼, Section 19 Town 35 Range 2

Latitude (Example: 47.12345) 48.5084793

Longitude (Example: -120.12345) -122.6075013

(WGS 84 Coordinate System)

Borehole diameter _____ inches Casing diameter _____ inches

Static water level _____ ft below top of casing Date _____

☐ Above-ground completion with bollards ☐ Flush monument

↳ Stick-up of top of well casing _____ ft above ground surface

Start Date 09/11/25 Completed Date 09/11/25

Construction/Design	Well Data	Formation Description
	CONCRETE SURFACE SEAL _____ FT	0 - _____ FT
	BACKFILL 16 FT Bentonite	0 - _____ FT
		0 - _____ FT Chip in Place Remove well tags
	DEPTH OF BORING 16 FT	

DEPARTMENT OF ECOLOGY
State of Washington

Resource Protection Well Report

Submit one well report per well installed. See page two for instructions.

Notice of Intent No. AE89216

Type of Work:

☐ Construction
☑ Decommission ⇒ Original NOI No. _____

Ecology Well ID Tag No. MW215 | BHA290

Site Well Name _____

Consulting Firm ANCHOR QEA

Was a variance approved for this well/boring? ☐ Yes ☐ No

If yes, what was the variance for? _____

Type of Well:

☑ Resource Protection Well ☐ Injection Point
☐ Remediation Well ☐ Grounding Well
☐ Geotechnical Soil Boring ☐ Ground Source Heat Pump
☐ Environmental Boring ☐ Other _____
↳ ☐ Soil- ☐ Vapor- ☐ Water-sampling

Property Owner MJB

Well Street Address 22ND & R AVE

City ANACORTES County SKAGIT

Tax Parcel No. P32965

WELL CONSTRUCTION CERTIFICATION: I constructed and/or accept responsibility for construction of this well, and its compliance with all Washington well construction standards. Materials used and the information reported are true to my best knowledge and belief.

☐ Driller ☐ Trainee ☐ Engineer

Name (Print Last, First Name) DARLING RAYON

Driller/Engineer/Trainee Signature R. DARLING

License No. 3240

Company Name Holt Services Inc

If trainee box is checked, sponsor's license number: _____

Sponsor's signature _____

Location (see instructions): WWM ☐ or EWM ☑

NE ¼-¼ NE¼, Section 19 Town 35 Range 2

Latitude (Example: 47.12345) 48.5084793

Longitude (Example: -120.12345) -122.6075013

(WGS 84 Coordinate System)

Borehole diameter _____ inches Casing diameter _____ inches

Static water level _____ ft below top of casing Date _____

☐ Above-ground completion with bollards ☐ Flush monument

↳ Stick-up of top of well casing _____ ft above ground surface

Start Date 09/11/25 Completed Date 09/11/25

Construction/Design	Well Data	Formation Description
	CONCRETE SURFACE SEAL _____ FT	0 - _____ FT
	BACKFILL 18 FT Bentonite	0 - _____ FT
		0 - _____ FT Chip in Place Remove well tags
	DEPTH OF BORING 18 FT	

DEPARTMENT OF ECOLOGY
State of Washington

Resource Protection Well Report

Submit one well report per well installed. See page two for instructions.

Notice of Intent No. AE 89216

Type of Work:

☐ Construction
☑ Decommission ⇒ Original NOI No. _____

Ecology Well ID Tag No. MW208 | BHA264

Site Well Name _____

Consulting Firm Anchor QEA

Was a variance approved for this well/boring? ☐ Yes ☐ No

If yes, what was the variance for? _____

Type of Well:

☑ Resource Protection Well ☐ Injection Point
☐ Remediation Well ☐ Grounding Well
☐ Geotechnical Soil Boring ☐ Ground Source Heat Pump
☐ Environmental Boring ☐ Other _____
↳ ☐ Soil- ☐ Vapor- ☐ Water-sampling

Property Owner MJB

Well Street Address 22ND & R AVE

City ANACORTES County SKAGIT

Tax Parcel No. P32965

Location (see instructions): WWM ☐ or EWM ☒

NE ¼-¼ NE ¼, Section 19 Town 35 Range 2

Latitude (Example: 47.12345) 48.5084793

Longitude (Example: -120.12345) -122.6075013

(WGS 84 Coordinate System)

WELL CONSTRUCTION CERTIFICATION: I constructed and/or accept responsibility for construction of this well, and its compliance with all Washington well construction standards. Materials used and the information reported are true to my best knowledge and belief.

☐ Driller ☐ Trainee ☐ Engineer

Name (Print Last, First Name) Darling Rayon

Driller/Engineer/Trainee Signature R. Darling

License No. 3240

Company Name Holt Services Inc

If trainee box is checked, sponsor's license number: _____

Sponsor's signature _____

Borehole diameter _____ inches Casing diameter _____ inches

Static water level _____ ft below top of casing Date _____

☐ Above-ground completion with bollards ☐ Flush monument

↳ Stick-up of top of well casing _____ ft above ground surface

Start Date 09/11/25 Completed Date 09/11/25

Construction/Design	Well Data	Formation Description
	CONCRETE SURFACE SEAL _____ FT	0 - _____ FT
	BACKFILL 14 FT Bentonite	0 - _____ FT
		0 - _____ FT Chip in Place Remove well tags
	DEPTH OF BORING 14 FT	

DEPARTMENT OF ECOLOGY
State of Washington

Resource Protection Well Report

Submit one well report per well installed. See page two for instructions.

Notice of Intent No. AE89216

Type of Work:

☐ Construction
☑ Decommission ⇒ Original NOI No. _____

Ecology Well ID Tag No. MW 209 | BHA263

Site Well Name _____

Consulting Firm Anchor QEA

Was a variance approved for this well/boring? ☐ Yes ☐ No

If yes, what was the variance for? _____

Type of Well:

☑ Resource Protection Well ☐ Injection Point
☐ Remediation Well ☐ Grounding Well
☐ Geotechnical Soil Boring ☐ Ground Source Heat Pump
☐ Environmental Boring ☐ Other _____
↳ ☐ Soil- ☐ Vapor- ☐ Water-sampling

Property Owner MJB

Well Street Address 22ND & R AVE

City ANACORTES County SKAGIT

Tax Parcel No. P32965

WELL CONSTRUCTION CERTIFICATION: I constructed and/or accept responsibility for construction of this well, and its compliance with all Washington well construction standards. Materials used and the information reported are true to my best knowledge and belief.

☐ Driller ☐ Trainee ☐ Engineer

Name (Print Last, First Name) Darling Rayon

Driller/Engineer/Trainee Signature R. Darling

License No. 3240

Company Name Holt Services Inc

If trainee box is checked, sponsor's license number: _____

Sponsor's signature _____

Location (see instructions): WWM ☐ or EWM ☒

NE ¼-¼ NE ¼, Section 19 Town 35 Range 2

Latitude (Example: 47.12345) 48.504793

Longitude (Example: -120.12345) 122.607513

(WGS 84 Coordinate System)

Borehole diameter _____ inches Casing diameter _____ inches

Static water level _____ ft below top of casing Date _____

☐ Above-ground completion with bollards ☐ Flush monument
↳ Stick-up of top of well casing _____ ft above ground surface

Start Date 09/11/25 Completed Date 09/11/25

Construction/Design	Well Data	Formation Description
	CONCRETE SURFACE SEAL _____ FT	0 - _____ FT
	BACKFILL 15 FT Bentonite	0 - _____ FT
		0 - _____ FT
	DEPTH OF BORING 15 FT	

Chip in Place
Remove well tags

DEPARTMENT OF ECOLOGY
State of Washington

Resource Protection Well Report

Submit one well report per well installed. See page two for instructions.

Notice of Intent No. AE89216

Type of Work:

☐ Construction
☑ Decommission ⇒ Original NOI No. _____

Ecology Well ID Tag No. MW 21 | BHA293

Site Well Name _____

Consulting Firm Anchor QEA

Was a variance approved for this well/boring? ☐ Yes ☐ No

If yes, what was the variance for? _____

Type of Well:

☑ Resource Protection Well ☐ Injection Point
☐ Remediation Well ☐ Grounding Well
☐ Geotechnical Soil Boring ☐ Ground Source Heat Pump
☐ Environmental Boring ☐ Other _____
↳ ☐ Soil- ☐ Vapor- ☐ Water-sampling

Property Owner MJB

Well Street Address 22ND & R AVE

City ANACORTES County SKAGIT

Tax Parcel No. P32965

WELL CONSTRUCTION CERTIFICATION: I constructed and/or accept responsibility for construction of this well, and its compliance with all Washington well construction standards. Materials used and the information reported are true to my best knowledge and belief.

☐ Driller ☐ Trainee ☐ Engineer

Name (Print Last, First Name) Darling Rayon

Driller/Engineer/Trainee Signature R. Darling

License No. 3240

Company Name Holt Services Inc

If trainee box is checked, sponsor's license number: _____

Sponsor's signature _____

Location (see instructions): WWM ☐ or EWM ☒

NE ¼-¼ NE ¼, Section 19 Town 35 Range 2

Latitude (Example: 47.12345) 48.508493

Longitude (Example: -120.12345) -122.6075013

(WGS 84 Coordinate System)

Borehole diameter _____ inches Casing diameter _____ inches

Static water level _____ ft below top of casing Date _____

☐ Above-ground completion with bollards ☐ Flush monument

↳ Stick-up of top of well casing _____ ft above ground surface

Start Date 09/11/25 Completed Date 09/11/25

Construction/Design	Well Data	Formation Description
CONCRETE SURFACE SEAL	_____ FT	0 - _____ FT
BACKFILL	10 FT	0 - _____ FT
Bentonite		
		0 - _____ FT
DEPTH OF BORING	16 FT	

Chip in Place
Remove well tags

DEPARTMENT OF ECOLOGY
State of Washington

Resource Protection Well Report

Submit one well report per well installed. See page two for instructions.

Notice of Intent No. AE89216

Type of Work:

☐ Construction
☑ Decommission ⇒ Original NOI No. _____

Ecology Well ID Tag No. MW 218 | BHA296

Site Well Name _____

Consulting Firm Anchor QEA

Was a variance approved for this well/boring? ☐ Yes ☐ No

If yes, what was the variance for? _____

Type of Well:

☑ Resource Protection Well ☐ Injection Point
☐ Remediation Well ☐ Grounding Well
☐ Geotechnical Soil Boring ☐ Ground Source Heat Pump
☐ Environmental Boring ☐ Other _____
↳ ☐ Soil- ☐ Vapor- ☐ Water-sampling

Property Owner MJB

Well Street Address 22ND & R AVE

City ANACORTES County SKAGIT

Tax Parcel No. P32965

WELL CONSTRUCTION CERTIFICATION: I constructed and/or accept responsibility for construction of this well, and its compliance with all Washington well construction standards. Materials used and the information reported are true to my best knowledge and belief.

☐ Driller ☐ Trainee ☐ Engineer

Name (Print Last, First Name) Darling Rayon

Driller/Engineer/Trainee Signature R. Darling

License No. 3240

Company Name Holt Services Inc

If trainee box is checked, sponsor's license number: _____

Sponsor's signature _____

Location (see instructions): WWM ☐ or EWM ☒

NE ¼-¼ NE ¼, Section 19 Town 35 Range 2

Latitude (Example: 47.12345) 48.508493

Longitude (Example: -120.12345) -122.607503

(WGS 84 Coordinate System)

Borehole diameter _____ inches Casing diameter _____ inches

Static water level _____ ft below top of casing Date _____

☐ Above-ground completion with bollards ☐ Flush monument

↳ Stick-up of top of well casing _____ ft above ground surface

Start Date 09/11/25 Completed Date 09/11/25

Construction/Design	Well Data	Formation Description
	CONCRETE SURFACE SEAL _____ FT	0 - _____ FT
	BACKFILL 16 FT Bentonite	0 - _____ FT
		0 - _____ FT Chip in Place Remove well tags
	DEPTH OF BORING 16 FT	

DEPARTMENT OF ECOLOGY
State of Washington

Resource Protection Well Report

Submit one well report per well installed. See page two for instructions.

Notice of Intent No. AE89216

Type of Work:

☐ Construction
☑ Decommission ⇒ Original NOI No. _____

Ecology Well ID Tag No. MW 220 | BHA296

Site Well Name _____

Consulting Firm Anchor QEA

Was a variance approved for this well/boring? ☐ Yes ☐ No

If yes, what was the variance for? _____

Type of Well:

☑ Resource Protection Well ☐ Injection Point
☐ Remediation Well ☐ Grounding Well
☐ Geotechnical Soil Boring ☐ Ground Source Heat Pump
☐ Environmental Boring ☐ Other _____
↳ ☐ Soil- ☐ Vapor- ☐ Water-sampling

Property Owner MJB

Well Street Address 22ND & R AVE

City ANACORTES County SKAGIT

Tax Parcel No. P32965

WELL CONSTRUCTION CERTIFICATION: I constructed and/or accept responsibility for construction of this well, and its compliance with all Washington well construction standards. Materials used and the information reported are true to my best knowledge and belief.

☐ Driller ☐ Trainee ☐ Engineer

Name (Print Last, First Name) Darling Rayon

Driller/Engineer/Trainee Signature R. Darling

License No. 3240

Company Name Holt Services Inc

If trainee box is checked, sponsor's license number: _____

Sponsor's signature _____

Location (see instructions): WWM ☐ or EWM ☒

NE ¼-¼ NE ¼, Section 19 Town 35 Range 2

Latitude (Example: 47.12345) 48.5084193

Longitude (Example: -120.12345) -122.6075013

(WGS 84 Coordinate System)

Borehole diameter _____ inches Casing diameter _____ inches

Static water level _____ ft below top of casing Date _____

☐ Above-ground completion with bollards ☐ Flush monument

↳ Stick-up of top of well casing _____ ft above ground surface

Start Date 09/11/25 Completed Date 09/11/25

Construction/Design	Well Data	Formation Description
	CONCRETE SURFACE SEAL _____ FT	0 - _____ FT
	BACKFILL 16 FT Bentonite	0 - _____ FT
		0 - _____ FT Chip in Place Remove well Tags
	DEPTH OF BORING 16 FT	

DEPARTMENT OF ECOLOGY
State of Washington

Resource Protection Well Report

Submit one well report per well installed. See page two for instructions.

Notice of Intent No. AE89216

Type of Work:

☐ Construction
☑ Decommission ⇒ Original NOI No. _____

Ecology Well ID Tag No. MW10 | BHAZ62

Site Well Name _____

Consulting Firm Anchor QEA

Was a variance approved for this well/boring? ☐ Yes ☐ No

If yes, what was the variance for? _____

Type of Well:

☑ Resource Protection Well ☐ Injection Point
☐ Remediation Well ☐ Grounding Well
☐ Geotechnical Soil Boring ☐ Ground Source Heat Pump
☐ Environmental Boring ☐ Other _____
↳ ☐ Soil- ☐ Vapor- ☐ Water-sampling

Property Owner MJB

Well Street Address 22ND & R AVE

City ANACORTES County SKAGIT

Tax Parcel No. P32965

WELL CONSTRUCTION CERTIFICATION: I constructed and/or accept responsibility for construction of this well, and its compliance with all Washington well construction standards. Materials used and the information reported are true to my best knowledge and belief.

☐ Driller ☐ Trainee ☐ Engineer

Name (Print Last, First Name) Darling Rayon

Driller/Engineer/Trainee Signature R. Darling

License No. 3240

Company Name Holt Services Inc

If trainee box is checked, sponsor's license number: _____

Sponsor's signature _____

Location (see instructions): WWM ☐ or EWM ☒

NE ¼-¼ NE ¼, Section 19 Town 35 Range 2

Latitude (Example: 47.12345) 48.5084793

Longitude (Example: -120.12345) -122.6075013

(WGS 84 Coordinate System)

Borehole diameter _____ inches Casing diameter _____ inches

Static water level _____ ft below top of casing Date _____

☐ Above-ground completion with bollards ☐ Flush monument

↳ Stick-up of top of well casing _____ ft above ground surface

Start Date 09/11/25 Completed Date 09/11/25

Construction/Design	Well Data	Formation Description
	CONCRETE SURFACE SEAL _____ FT	0 - _____ FT
	BACKFILL 15 FT Bentonite	0 - _____ FT
		0 - _____ FT
	DEPTH OF BORING 15 FT	Chip in Place Remove well tags

DEPARTMENT OF ECOLOGY
State of Washington

Resource Protection Well Report

Submit one well report per well installed. See page two for instructions.

Notice of Intent No. AE89216

Type of Work:

☐ Construction
☑ Decommission ⇒ Original NOI No. _____

Ecology Well ID Tag No. MW22 | BHA298

Site Well Name _____

Consulting Firm Anchor QEA

Was a variance approved for this well/boring? ☐ Yes ☐ No

If yes, what was the variance for? _____

Type of Well:

☑ Resource Protection Well ☐ Injection Point
☐ Remediation Well ☐ Grounding Well
☐ Geotechnical Soil Boring ☐ Ground Source Heat Pump
☐ Environmental Boring ☐ Other _____
↳ ☐ Soil- ☐ Vapor- ☐ Water-sampling

Property Owner MJB

Well Street Address 22ND & R AVE

City ANACORTES County SKAGIT

Tax Parcel No. P32965

Location (see instructions): WWM ☐ or EWM ☑

NE ¼-¼ NE ¼, Section 19 Town 35 Range 2

Latitude (Example: 47.12345) 48.5084793

Longitude (Example: -120.12345) -122.6075013

(WGS 84 Coordinate System)

WELL CONSTRUCTION CERTIFICATION: I constructed and/or accept responsibility for construction of this well, and its compliance with all Washington well construction standards. Materials used and the information reported are true to my best knowledge and belief.

☐ Driller ☐ Trainee ☐ Engineer

Name (Print Last, First Name) Darling Rayon

Driller/Engineer/Trainee Signature R. Darling

License No. 3240

Company Name Holt Services Inc

If trainee box is checked, sponsor's license number: _____

Sponsor's signature _____

Borehole diameter _____ inches Casing diameter _____ inches

Static water level _____ ft below top of casing Date _____

☐ Above-ground completion with bollards ☐ Flush monument

↳ Stick-up of top of well casing _____ ft above ground surface

Start Date 09/11/25 Completed Date 09/11/25

Construction/Design	Well Data	Formation Description
[redacted]	CONCRETE SURFACE SEAL _____ FT	0 - _____ FT
[redacted]	BACKFILL 16 FT Bentonite	0 - _____ FT
[redacted]		0 - _____ FT Chip in Place Remove well tags
[redacted]	DEPTH OF BORING 16 FT	

DEPARTMENT OF ECOLOGY
State of Washington

Resource Protection Well Report

Submit one well report per well installed. See page two for instructions.

Notice of Intent No. AE89216

Type of Work:

☐ Construction
☑ Decommission ⇒ Original NOI No. _____

Ecology Well ID Tag No. MW112 | BHA261

211 MB

Site Well Name _____

Consulting Firm Anchor QEA

Was a variance approved for this well/boring? ☐ Yes ☐ No

If yes, what was the variance for? _____

Type of Well:

☑ Resource Protection Well ☐ Injection Point
☐ Remediation Well ☐ Grounding Well
☐ Geotechnical Soil Boring ☐ Ground Source Heat Pump
☐ Environmental Boring ☐ Other _____
↳ ☐ Soil- ☐ Vapor- ☐ Water-sampling

Property Owner MJB

Well Street Address 22ND & R AVE

City ANACORTES County SKAGIT

Tax Parcel No. P32965

Location (see instructions): WWM ☐ or EWM ☒

NE ¼-¼ NE ¼, Section 19 Town 35 Range 2

Latitude (Example: 47.12345) 48.5084793

Longitude (Example: -120.12345) -122.6075013

(WGS 84 Coordinate System)

WELL CONSTRUCTION CERTIFICATION: I constructed and/or accept responsibility for construction of this well, and its compliance with all Washington well construction standards. Materials used and the information reported are true to my best knowledge and belief.

☐ Driller ☐ Trainee ☐ Engineer

Name (Print Last, First Name) Darling Rayon

Driller/Engineer/Trainee Signature R. Darling

License No. 3240

Company Name Holt Services Inc

If trainee box is checked, sponsor's license number: _____

Sponsor's signature _____

Borehole diameter _____ inches Casing diameter _____ inches

Static water level _____ ft below top of casing Date _____

☐ Above-ground completion with bollards ☐ Flush monument

↳ Stick-up of top of well casing _____ ft above ground surface

Start Date 09/11/25 Completed Date 09/11/25

Construction/Design	Well Data	Formation Description
	CONCRETE SURFACE SEAL _____ FT	0 - _____ FT
	BACKFILL 15 FT Bentonite	0 - _____ FT
		0 - _____ FT
	DEPTH OF BORING 15 FT	

Chip in Place
Remove well tags