GeoEngineers
2101 4th Avenue, Suite 950
Seattle, Washington 98121
206.728.2674

September 30, 2025

Washington State Department of Ecology
PO Box 47600
Olympia, Washington 98503

Attention: David Horne

Subject: Monitoring Well Decommissioning
Former Scott Paper Mill Site
Anacortes, Washington
Ecology Facility Site ID No: 8122259
Ecology Cleanup Site ID No: 4520

This letter has been prepared on behalf of the Port of Anacortes (Port) to document the Ecology-approved decommissioning of eight post-construction compliance monitoring wells and two additional monitoring wells previously utilized for the remedial investigation of the Port Upland and Northern Marine Areas of the Former Scott Paper Mill Site (Site) located in Anacortes, Washington. The Site is shown relative to the surrounding area in Figure 1. The Port Upland and Northern Marine Area of the Site are shown in Figure 2. Background information and monitoring well decommissioning activities are further discussed below.

Background

CONSENT DECREE CLEANUP ACTION

Between 2009 and 2011, cleanup efforts to address contamination at the Site were completed by the Port and Kimberly-Clark Corporation (K-C) pursuant to Consent Decree No. 09-2-01247-7. In accordance with the Engineering Design Report (EDR) dated March 11, 2010, the Port was the lead respondent for the cleanup efforts within the northern upland portion of the Site (referred to as the Port Uplands Area) and the Marine Area which includes the portion of land located 75-feet upland of mean higher-high water (MHHW; referred to as the 75-Foot Shoreline Buffer Zone). K-C was the lead respondent for the cleanup efforts within the southern upland portion of the Site (referred to as the MJB North Area). The specific cleanup activities completed by the Port and K-C are documented in the following Washington State Department of Ecology (Ecology)-approved construction completion report volumes:

- **Volume 1** – Port Uplands and Marine Area As-Built Construction Completion Report, Former Scott Paper Mill Site, Anacortes, Washington, Ecology Consent Decree No. 09-2-01247-7, dated September 12, 2012, Prepared for the Washington State Department of Ecology on Behalf of the Port of Anacortes.
- **Volume 2** – MJB North Area As-Built Construction Completion Report, Former Scott Paper Mill Site, Anacortes, Washington, Ecology Consent Decree No. 09-2-01247-7, dated January 27, 2012, Prepared for the Washington State Department of Ecology.

The cleanup areas located within the Port Uplands Area and 75-Foot Shoreline Buffer Zone of the Northern Marine Area are shown in Figure 2. As a result of the cleanup efforts, approximately 82,500 cubic yards (100,400 tons) of contaminated soil were removed from the Port Uplands Area and 75-Foot Shoreline Buffer Zone and disposed at a permitted landfill. Within the MJB North Area, approximately 6,300 cubic yards (13,200 tons) of contaminated soil were removed for permitted landfill disposal. The cleanup action at the Site also included dredging and capping contaminated Marine Area sediments located offshore of the Port Upland and MJB North Areas.

POST-CONSTRUCTION GROUNDWATER MONITORING

To evaluate the effectiveness of the completed remedial actions, Ecology required post-construction monitoring of the Site. The network of monitoring wells utilized for the post-construction monitoring activities are shown in Figure 2. Between August 2011 and 2020, a total of four rounds of quarterly (Rounds 1 through 4), eight rounds of semi-annual (Rounds 5 through 12) and six rounds of annual (Rounds 13 through 18) post-construction groundwater monitoring were completed and the results reviewed by Ecology. The post-construction groundwater monitoring results are presented in the following reports:

- Port Uplands and Marine Area Post Construction Groundwater Monitoring Report – Year 8 and 9, Former Scott Paper Mill Site, Anacortes, Washington, Ecology Consent Decree No. 09-2-01247-7, dated November 9, 2020 for the Washington State Department of Ecology.
- MJB North and Marine Area Post-Construction Years 8 and 9 (Rounds 15 to 18) Groundwater Monitoring Report, Former Scott Paper Mill Site, Anacortes, Washington, Ecology Consent Decree No. 09-2-01247-7 dated November 4, 2020 for the Washington State Department of Ecology.

The 9 years of post-construction groundwater monitoring data showed that the concentrations of contaminants of concern are stable and meet the cleanup standards at the conditional point of compliance established for the Site (at the shoreline monitoring wells). In the Second Periodic Review Report for the Site dated February 2024, Ecology concluded that based on the results of the post-construction groundwater monitoring, further monitoring of groundwater at the Site is not required.

ADDITIONAL COMPLIANCE GROUNDWATER MONITORING

In response to the Port's request to decommission the groundwater monitoring wells located within the Port Upland Area of the Site, Ecology required one additional round of post-construction compliance groundwater monitoring at monitoring well locations MW-203, MW-204, MW-205 and MW-207[1] Monitoring well locations are shown relative to the Port Upland Area in Figure 3. The additional compliance groundwater monitoring sampling and analysis was subsequently completed in February 2025. The results of the February 2025 monitoring event are summarized in the Port Uplands and Marine Area Compliance Groundwater Monitoring Report[2] and verified the groundwater steady state conditions at the Site.

Based on the results of the additional monitoring, Ecology approved the decommissioning of the monitoring wells.

---

[1] Ecology 2024. Correspondence Letter. Port Uplands and Marine Area Monitoring Well Decommissioning Request for the Former Scott Paper Mill. August 14.

[2] GeoEngineers 2025. Port Uplands and Marine Area Compliance Groundwater Monitoring Report. May 2.

Monitoring Well Decommissioning

On May 16, Ecology approved the following eight post-construction monitoring wells for decommissioning[3]:

- MW-201, MW-202, MW-203, MW-204, MW-205, MW-206 and MW-207

In addition to the post-construction compliance monitoring wells, Ecology also approved the decommissioning of the two remedial investigation monitoring wells that remained at the Site[3]:

- MW-103 and MW-104

Monitoring well locations are shown in Figure 3. Except for MW-101, each of the listed monitoring wells was decommissioned by a licensed well driller in accordance with Washington Administrative Code (WAC) 173-160-460 on June 2, 2025. Monitoring well MW-101 located near the intersection of R Avenue and Seafarers Way appears to have been previously decommissioned by others. During the June 2, 2025, decommissioning event, GeoEngineers observed that the area containing MW-101 had been paved with asphalt and that the surface monument for the well at this location is no longer present. Decommissioning records for other monitoring wells are attached.

If you have any questions regarding monitoring well decommissioning activities for the Former Scott Paper Mill Site, please contact us at 206.728.2674.

Sincerely,
GeoEngineers, Inc.

Robert S. Trahan, LG
Associate Environmental Scientist

CRP:RST:leh

Attachments:
Figure 1. Vicinity Map
Figure 2. Site Plan
Figure 3. Port Upland Area Monitoring Wells
Attachment 1. Monitoring Well Decommissioning Records

Disclaimer: Any electronic form, facsimile or hard copy of the original document (email, text, table, and/or figure), if provided, and any attachments are only a copy of the original document. The original document is stored by GeoEngineers, Inc. and will serve as the official document of record.

Copyright© 2025 by GeoEngineers, Inc. All rights reserved.

[3] Ecology 2025. Port Uplands and Marine Area Compliance Groundwater Monitoring Report Former Scott Paper Mill Site. May 16.

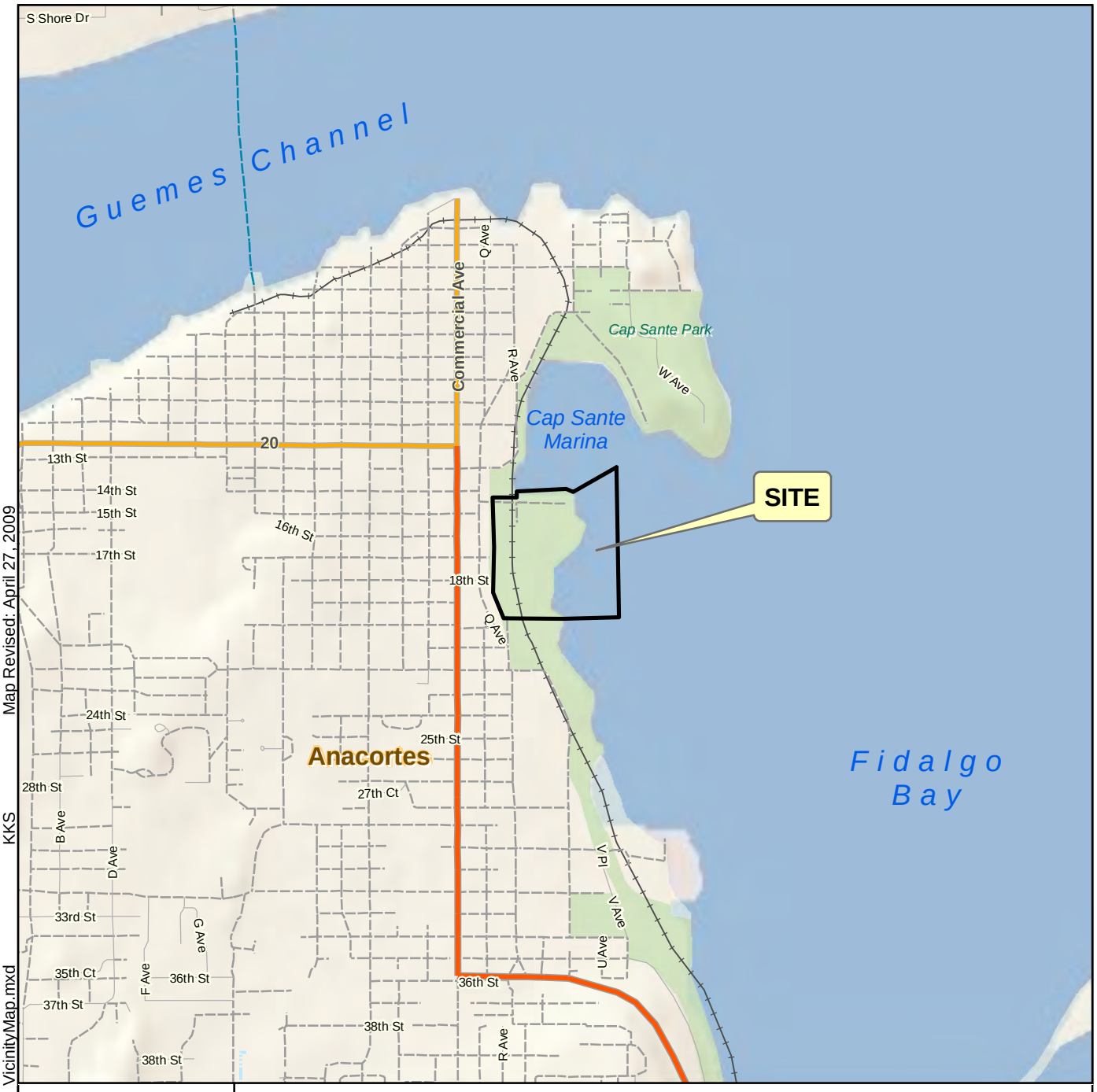

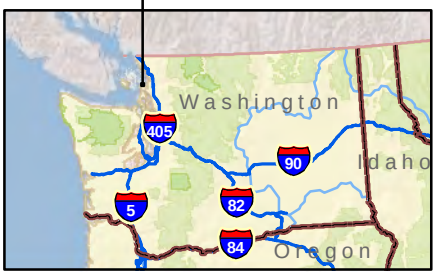

N
W E
S

2,000 0 2,000
Feet

Notes:
1. The locations of all features shown are approximate.
2. This drawing is for information purposes. It is intended to assist in showing features discussed in an attached document. GeoEngineers, Inc. can not guarantee the accuracy and content of electronic files. The master file is stored by GeoEngineers, Inc. and will serve as the official record of this communication.
3. It is unlawful to copy or reproduce all or any part thereof, whether for personal use or resale, without permission.

Data Sources: ESRI Data & Maps, Street Maps 2005

Transverse Mercator, Zone 10 N North, North American Datum 1983
North arrow oriented to grid north

Vicinity Map

Former Scott Paper Mill
Anacortes, Washington

GeoEngineers

Figure 1

Office: SEA Path: P:\51\5147007\GIS\5147007GIS Fig1 VicinityMap.mxd KKS Map Revised: April 27, 2009

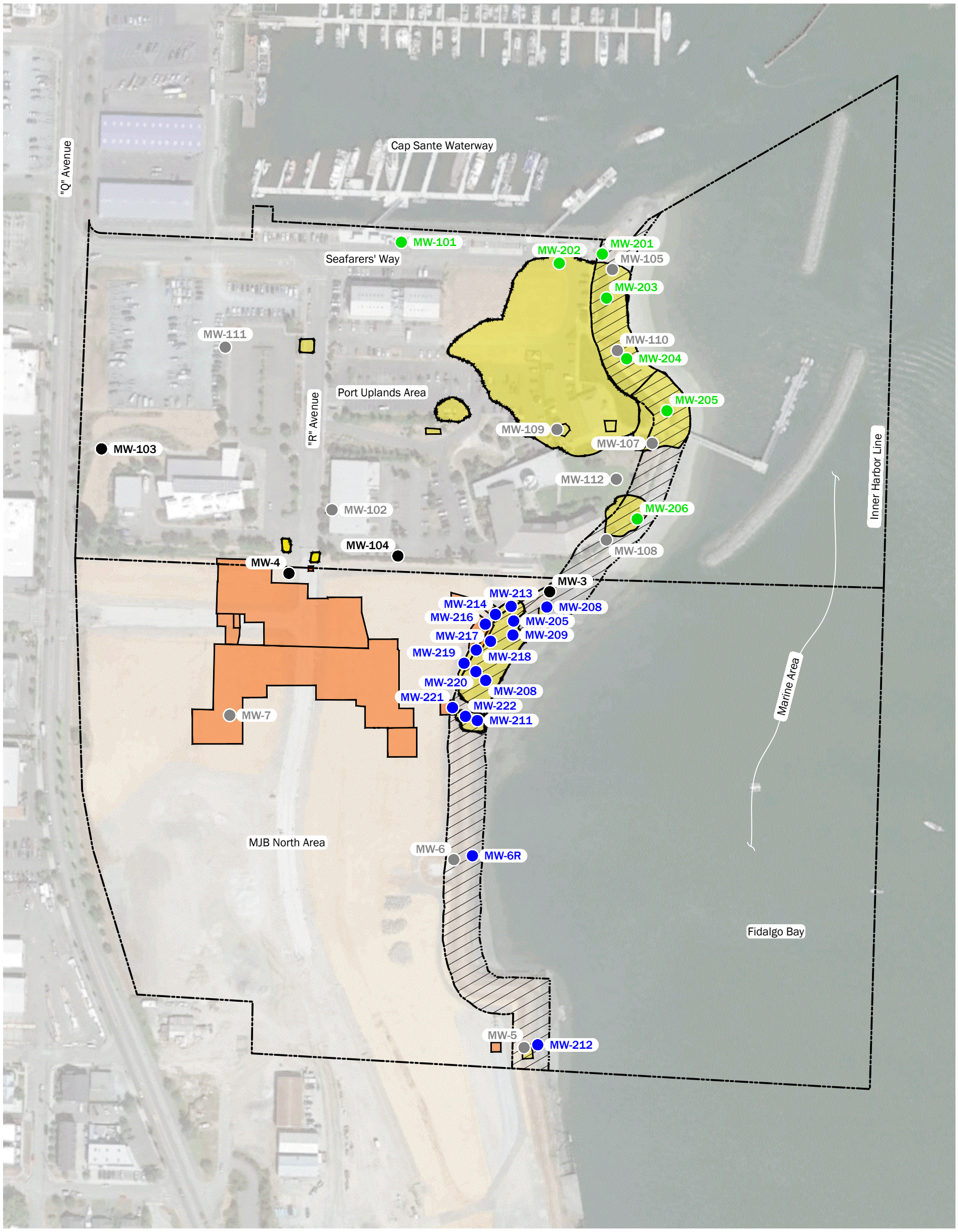

Legend

- Port Uplands and North Marine Area Post Construction Compliance Monitoring Well
- MJB North and South Marine Area Post-Construction Compliance Monitoring Well
- Remedial Investigation (RI) Monitoring Well
- Previously Decommissioned Well
- **MW-X** Monitoring Well ID
- Site Boundary
- Port Uplands and 75-Foot Shoreline Buffer Zone Area Remedial Excavation
- MJB North Area Remedial Excavation
- 75-Foot Shoreline Buffer Zone
- MHHW Mean High Higher Water

Source: Aerial from Google Earth Pro, dated 8/7/2022

Projection: Washington State Plane, North Zone, NAD83, US Foot

Disclaimer: This figure was created for a specific purpose and project. Any use of this figure for any other project or purpose shall be at the user's sole risk and without liability to GeoEngineers. The locations of features shown may be approximate. GeoEngineers makes no warranty or representation as to the accuracy, completeness, or suitability of the figure, or data contained therein. The file containing this figure is a copy of a master document, the original of which is retained by GeoEngineers and is the official document of record.

N

0 200

Feet

Site Plan

Former Scott Paper Mill Site
Anacortes, Washington

GeoEngineers

Figure 2

P:\5\147007\CAD\28\Groundwater Monitoring Report\5147007728_F02_Site Plan.dwg 2 Date Exported:9/25/2025 10:12 AM - by Lisa Witkowski



Legend

- Site Boundary
- Port Uplands and 75-Foot Shoreline Buffer Zone Area Remedial Excavation
- MJB North Area Remedial Excavation
- 75-Foot Shoreline Buffer Zone
- MW-206 — Port Uplands and North Marine Area Post-Construction Compliance Monitoring Well
- MW-103 — Remedial Investigation (RI) Monitoring Well
- Wells Sampled During February 2025 Groundwater Monitoring Event

Source(s):
- Aerial from Google Earth Pro, dated 8/7/2022
- AutoCAD Figure provided by Landau Associates, dated September 2006
- Base map source: David C. Smith and Associates, dated September 2010

Projection: WA State Plane, North Zone, NAD83, US Foot

Disclaimer: This figure was created for a specific purpose and project. Any use of this figure for any other project or purpose shall be at the user's sole risk and without liability to GeoEngineers. The locations of features shown may be approximate. GeoEngineers makes no warranty or representation as to the accuracy, completeness, or suitability of the figure, or data contained therein. The file containing this figure is a copy of a master document, the original of which is retained by GeoEngineers and is the official document of record.

N

0 150
Feet

Port Upland Area Monitoring Wells

Former Scott Paper Mill Site
Anacortes, Washington

GeoEngineers

Figure 3

P:\5\5147007\CAD\28\Groundwater Monitoring Report\5147007127_F03_Port Upland Site Plan.dwg 3 Date Exported:4/3/2025 11:37 AM - by Lisa Witkowski

Attachment 1

Monitoring Well Decommissioning Records

DEPARTMENT OF ECOLOGY
State of Washington

103-25-1117

Resource Protection Well Report

Submit one well report per well installed. See page two for instructions.

Type of Work:

☐ Construction
☒ Decommission ⇨ Original NOI No. **R 66264**

Ecology Well ID Tag No. **ALB 064**

Site Well Name **MW-103**

Consulting Firm **Geoengineers**

Was a variance approved for this well/boring? ☐ Yes ☒ No

If yes, what was the variance for?

WELL CONSTRUCTION CERTIFICATION: I constructed and/or accept responsibility for construction of this well, and its compliance with all Washington well construction standards. Materials used and the information reported are true to my best knowledge and belief.

☒ Driller ☐ Trainee ☐ Engineer

Name (Print Last, First Name) **Curtis Askew**

Driller/Engineer/Trainee Signature

License No. **2867**

Company Name **Cascade Drilling - Seattle**

If trainee box is checked, sponsor's license number:

Sponsor's signature

Notice of Intent No. **AE87852**

Type of Well:

☒ Resource Protection Well ☐ Injection Point
☐ Remediation Well ☐ Grounding Well
☐ Geotechnical Soil Boring ☐ Ground Source Heat Pump
☐ Environmental Boring ☐ Other

☐ Soil- ☐ Vapor- ☐ Water-sampling

Property Owner **Former Scott Paper Mill**

Well Street Address **Seafarer's Way & R Ave**

City **Anacortes** County **Skagit**

Tax Parcel No.

Location (see instructions): WWM ☐ or EWM ☒

SE ¼-¼ **NW** ¼, Section **19** Town **35N** Range **2E**

Latitude (Example: 47.12345) **48.50951**

Longitude (Example: -120.12345) **-122.61086**

(WGS 84 Coordinate System)

Borehole diameter **2"** inches Casing diameter **2"** inches

Static water level **n/a** ft below top of casing Date

☐ Above-ground completion with bollards ☒ Flush monument

Stick-up of top of well casing ____ ft above ground surface

Start Date **6/2/2025** Completed Date **6/2/2025**

Construction Design

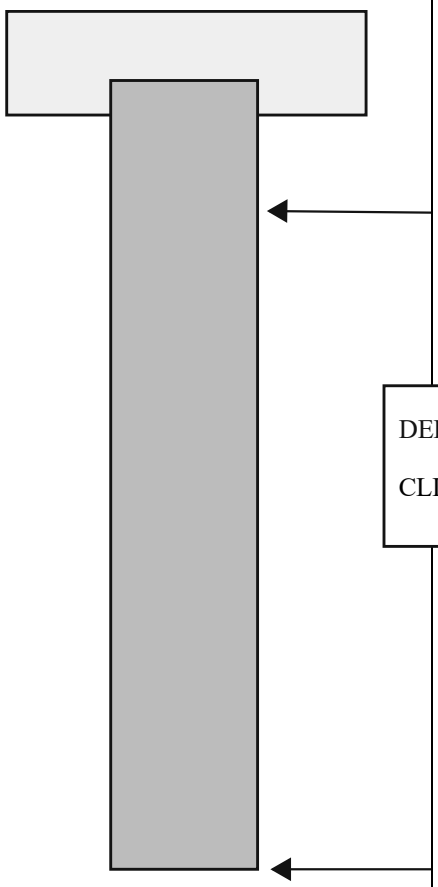

Well Data

Concrete Surface Seal Depth	2	FT
Backfill	8	FT
	Bentonite Chips	
Total Hole Depth	10	FT

Driller's Log

0	-	10	FT
Chip in place 2" well			
-			FT

DEPT OF ECOLOGY WELL TAG **ALB 064**

CLIENT WELL ID **MW-103**

DEPARTMENT OF ECOLOGY
State of Washington

103-25-1117

Resource Protection Well Report

Submit one well report per well installed. See page two for instructions.

Type of Work:

☐ Construction
☒ Decommission ⇨ Original NOI No. **R 66264**

Ecology Well ID Tag No. **ALB 067**

Site Well Name **MW-104**

Consulting Firm **Geoengineers**

Was a variance approved for this well/boring? ☐ Yes ☒ No

If yes, what was the variance for?

WELL CONSTRUCTION CERTIFICATION: I constructed and/or accept responsibility for construction of this well, and its compliance with all Washington well construction standards. Materials used and the information reported are true to my best knowledge and belief.

☒ Driller ☐ Trainee ☐ Engineer

Name (Print Last, First Name) **Curtis Askew**

Driller/Engineer/Trainee Signature

License No. **2867**

Company Name **Cascade Drilling - Seattle**

If trainee box is checked, sponsor's license number:

Sponsor's signature

Notice of Intent No. **AE87852**

Type of Well:

☒ Resource Protection Well ☐ Injection Point
☐ Remediation Well ☐ Grounding Well
☐ Geotechnical Soil Boring ☐ Ground Source Heat Pump
☐ Environmental Boring ☐ Other

☐ Soil- ☐ Vapor- ☐ Water-sampling

Property Owner **Former Scott Paper Mill**

Well Street Address **Seafarer's Way & R Ave**

City **Anacortes** County **Skagit**

Tax Parcel No.

Location (see instructions): WWM ☐ or EWM ☒

SE ¼-¼ **NW** ¼, Section **19** Town **35N** Range **2E**

Latitude (Example: 47.12345) **48.50895**

Longitude (Example: -120.12345) **-122.60836**

(WGS 84 Coordinate System)

Borehole diameter **2"** inches Casing diameter **2"** inches

Static water level **n/a** ft below top of casing Date

☐ Above-ground completion with bollards ☒ Flush monument

Stick-up of top of well casing ____ ft above ground surface

Start Date **6/2/2025** Completed Date **6/2/2025**

Construction Design

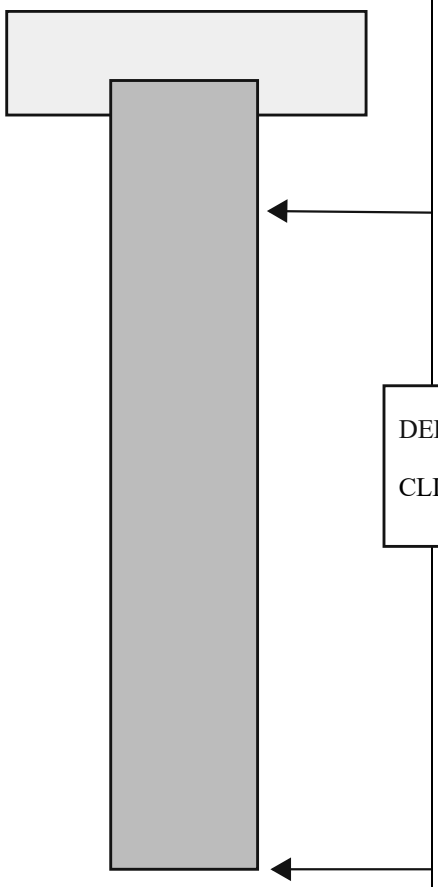

Well Data

Concrete Surface Seal Depth	2	FT
Backfill	6	FT
	Bentonite Chips	
Total Hole Depth	8	FT

Driller's Log

0	- 8	FT	Chip in place 2" well
	-	FT	

DEPT OF ECOLOGY WELL TAG **ALB 067**

CLIENT WELL ID **MW-104**

DEPARTMENT OF ECOLOGY
State of Washington

103-25-1117

Resource Protection Well Report

Submit one well report per well installed. See page two for instructions.

Type of Work:

☐ Construction
☒ Decommission ⇨ Original NOI No. **RE06155**

Ecology Well ID Tag No. **BHA 266**

Site Well Name **MW-201**

Consulting Firm **Geoengineers**

Was a variance approved for this well/boring? ☐ Yes ☒ No

If yes, what was the variance for?

WELL CONSTRUCTION CERTIFICATION: I constructed and/or accept responsibility for construction of this well, and its compliance with all Washington well construction standards. Materials used and the information reported are true to my best knowledge and belief.

☒ Driller ☐ Trainee ☐ Engineer

Name (Print Last, First Name) **Curtis Askew**

Driller/Engineer/Trainee Signature

License No. **2867**

Company Name **Cascade Drilling - Seattle**

If trainee box is checked, sponsor's license number:

Sponsor's signature

Notice of Intent No. **AE87852**

Type of Well:

☒ Resource Protection Well ☐ Injection Point
☐ Remediation Well ☐ Grounding Well
☐ Geotechnical Soil Boring ☐ Ground Source Heat Pump
☐ Environmental Boring ☐ Other

☐ Soil- ☐ Vapor- ☐ Water-sampling

Property Owner **Former Scott Paper Mill**

Well Street Address **Seafarer's Way & R Ave**

City **Anacortes** County **Skagit**

Tax Parcel No.

Location (see instructions): WWM ☐ or EWM ☒

SE ¼-¼ **NW** ¼, Section **19** Town **35N** Range **2E**

Latitude (Example: 47.12345) **48.51060**

Longitude (Example: -120.12345) **-122.60708**

(WGS 84 Coordinate System)

Borehole diameter **2"** inches Casing diameter **2"** inches

Static water level **10'** ft below top of casing Date

☐ Above-ground completion with bollards ☒ Flush monument

Stick-up of top of well casing ____ ft above ground surface

Start Date **6/2/2025** Completed Date **6/2/2025**

Construction Design

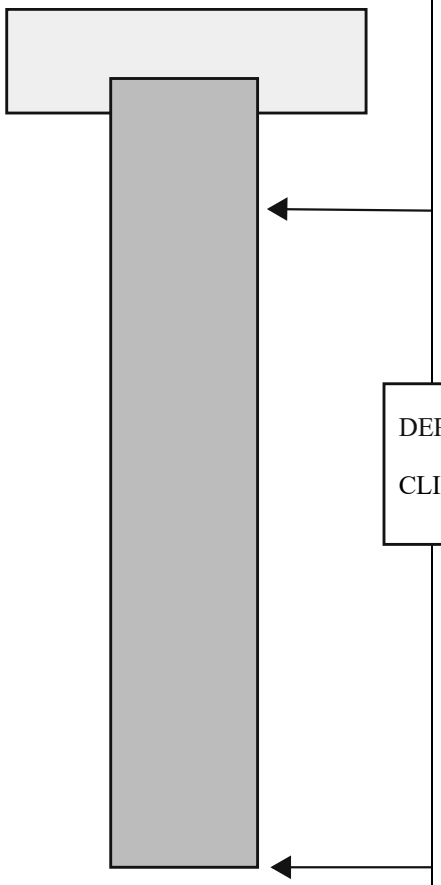

Well Data

Concrete Surface Seal Depth	2	FT
Backfill	13	FT
	Bentonite Chips	
Total Hole Depth	15	FT

Driller's Log

0	-	15	FT
Chip in place 2" well			
-			FT

DEPT OF ECOLOGY WELL TAG **BHA 266**

CLIENT WELL ID **MW-201**

DEPARTMENT OF ECOLOGY
State of Washington

103-25-1117

Resource Protection Well Report

Submit one well report per well installed. See page two for instructions.

Type of Work:

☐ Construction
☒ Decommission ⇨ Original NOI No. **RE05857**

Ecology Well ID Tag No. **BHB 385**

Site Well Name **MW-202**

Consulting Firm **Geoengineers**

Was a variance approved for this well/boring? ☐ Yes ☒ No

If yes, what was the variance for?

WELL CONSTRUCTION CERTIFICATION: I constructed and/or accept responsibility for construction of this well, and its compliance with all Washington well construction standards. Materials used and the information reported are true to my best knowledge and belief.

☒ Driller ☐ Trainee ☐ Engineer

Name (Print Last, First Name) **Curtis Askew**

Driller/Engineer/Trainee Signature

License No. **2867**

Company Name **Cascade Drilling - Seattle**

If trainee box is checked, sponsor's license number:

Sponsor's signature

Notice of Intent No. **AE87852**

Type of Well:

☒ Resource Protection Well ☐ Injection Point
☐ Remediation Well ☐ Grounding Well
☐ Geotechnical Soil Boring ☐ Ground Source Heat Pump
☐ Environmental Boring ☐ Other

☐ Soil- ☐ Vapor- ☐ Water-sampling

Property Owner **Former Scott Paper Mill**

Well Street Address **Seafarer's Way & R Ave**

City **Anacortes** County **Skagit**

Tax Parcel No.

Location (see instructions): WWM ☐ or EWM ☒

SE ¼-¼ **NW** ¼, Section **19** Town **35N** Range **2E**

Latitude (Example: 47.12345) **48.51060**

Longitude (Example: -120.12345) **-122.60685**

(WGS 84 Coordinate System)

Borehole diameter **2"** inches Casing diameter **2"** inches

Static water level **10'** ft below top of casing Date

☐ Above-ground completion with bollards ☒ Flush monument

Stick-up of top of well casing ____ ft above ground surface

Start Date **6/2/2025** Completed Date **6/2/2025**

Construction Design

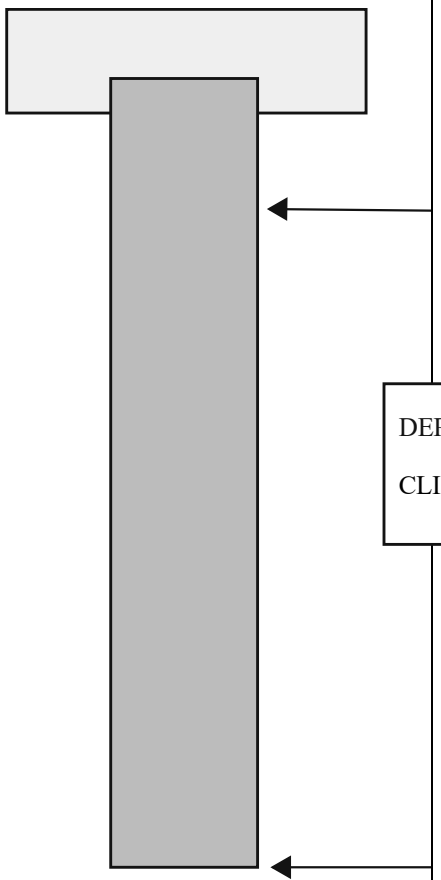

Well Data

Concrete Surface Seal Depth	2	FT
Backfill	13	FT
	Bentonite Chips	
Total Hole Depth	15	FT

Driller's Log

0	- 15	FT	Chip in place 2" well
	-	FT	

DEPT OF ECOLOGY WELL TAG **BHB 385**

CLIENT WELL ID **MW-202**

DEPARTMENT OF ECOLOGY
State of Washington

103-25-1117

Resource Protection Well Report

Submit one well report per well installed. See page two for instructions.

Type of Work:

☐ Construction
☒ Decommission ⇨ Original NOI No. **RE05857**

Ecology Well ID Tag No. **BHB 384**

Site Well Name **MW-203**

Consulting Firm **Geoengineers**

Was a variance approved for this well/boring? ☐ Yes ☒ No

If yes, what was the variance for?

WELL CONSTRUCTION CERTIFICATION: I constructed and/or accept responsibility for construction of this well, and its compliance with all Washington well construction standards. Materials used and the information reported are true to my best knowledge and belief.

☒ Driller ☐ Trainee ☐ Engineer

Name (Print Last, First Name) **Curtis Askew**

Driller/Engineer/Trainee Signature

License No. **2867**

Company Name **Cascade Drilling - Seattle**

If trainee box is checked, sponsor's license number:

Sponsor's signature

Notice of Intent No. **AE87852**

Type of Well:

☒ Resource Protection Well ☐ Injection Point
☐ Remediation Well ☐ Grounding Well
☐ Geotechnical Soil Boring ☐ Ground Source Heat Pump
☐ Environmental Boring ☐ Other

↳ ☐ Soil- ☐ Vapor- ☐ Water-sampling

Property Owner **Former Scott Paper Mill**

Well Street Address **Seafarer's Way & R Ave**

City **Anacortes** County **Skagit**

Tax Parcel No.

Location (see instructions): WWM ☐ or EWM ☒

SE ¼-¼ **NW** ¼, Section **19** Town **35N** Range **2E**

Latitude (Example: 47.12345) **48.51044**

Longitude (Example: -120.12345) **-122.60662**

(WGS 84 Coordinate System)

Borehole diameter **2"** inches Casing diameter **2"** inches

Static water level **10'** ft below top of casing Date

☐ Above-ground completion with bollards ☒ Flush monument

↳ Stick-up of top of well casing ____ ft above ground surface

Start Date **6/2/2025** Completed Date **6/2/2025**

Construction Design	Well Data	Driller's Log
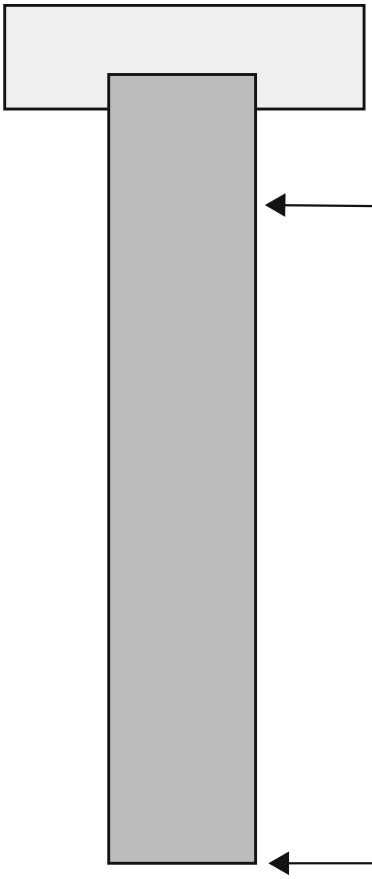	Concrete Surface Seal Depth: **2** FT	**0** - **13** FT **Chip in place 2" well**
	Backfill: **11** FT **Bentonite Chips**	- FT
	Total Hole Depth: **13** FT	

DEPT OF ECOLOGY WELL TAG **BHB 384**

CLIENT WELL ID **MW-203**

DEPARTMENT OF ECOLOGY
State of Washington

103-25-1117

Resource Protection Well Report

Submit one well report per well installed. See page two for instructions.

Type of Work:

☐ Construction
☒ Decommission ⇨ Original NOI No. **RE05857**

Ecology Well ID Tag No. **BHB 383**

Site Well Name **MW-204**

Consulting Firm **Geoengineers**

Was a variance approved for this well/boring? ☐ Yes ☒ No

If yes, what was the variance for?

WELL CONSTRUCTION CERTIFICATION: I constructed and/or accept responsibility for construction of this well, and its compliance with all Washington well construction standards. Materials used and the information reported are true to my best knowledge and belief.

☒ Driller ☐ Trainee ☐ Engineer

Name (Print Last, First Name) **Curtis Askew**

Driller/Engineer/Trainee Signature

License No. **2867**

Company Name **Cascade Drilling - Seattle**

If trainee box is checked, sponsor's license number:

Sponsor's signature

Notice of Intent No. **AE87852**

Type of Well:

☒ Resource Protection Well ☐ Injection Point
☐ Remediation Well ☐ Grounding Well
☐ Geotechnical Soil Boring ☐ Ground Source Heat Pump
☐ Environmental Boring ☐ Other

☐ Soil- ☐ Vapor- ☐ Water-sampling

Property Owner **Former Scott Paper Mill**

Well Street Address **Seafarer's Way & R Ave**

City **Anacortes** County **Skagit**

Tax Parcel No.

Location (see instructions): WWM ☐ or EWM ☒

SE ¼-¼ **NW** ¼, Section **19** Town **35N** Range **2E**

Latitude (Example: 47.12345) **48.51003**

Longitude (Example: -120.12345) **-122.60666**

(WGS 84 Coordinate System)

Borehole diameter **2"** inches Casing diameter **2"** inches

Static water level **10'** ft below top of casing Date

☐ Above-ground completion with bollards ☒ Flush monument

Stick-up of top of well casing ____ ft above ground surface

Start Date **6/2/2025** Completed Date **6/2/2025**

Construction Design

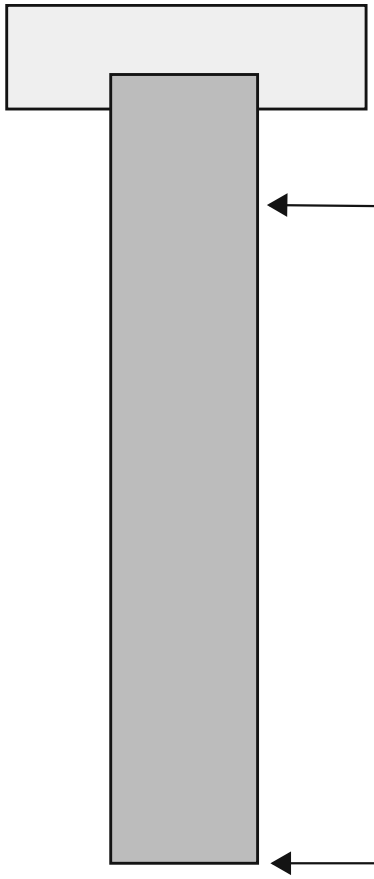

Well Data

Concrete Surface Seal Depth	2	FT
Backfill	11	FT
	Bentonite Chips	
Total Hole Depth	13	FT

Driller's Log

0	-	13	FT
Chip in place 2" well			
-			FT

DEPT OF ECOLOGY WELL TAG **BHB 383**

CLIENT WELL ID **MW-204**

DEPARTMENT OF ECOLOGY
State of Washington

103-25-1117

Resource Protection Well Report

Submit one well report per well installed. See page two for instructions.

Type of Work:

☐ Construction
☒ Decommission ⇨ Original NOI No. **RE05857**

Ecology Well ID Tag No. **BHB 382**

Site Well Name **MW-205**

Consulting Firm **Geoengineers**

Was a variance approved for this well/boring? ☐ Yes ☒ No

If yes, what was the variance for?

WELL CONSTRUCTION CERTIFICATION: I constructed and/or accept responsibility for construction of this well, and its compliance with all Washington well construction standards. Materials used and the information reported are true to my best knowledge and belief.

☒ Driller ☐ Trainee ☐ Engineer

Name (Print Last, First Name) **Curtis Askew**

Driller/Engineer/Trainee Signature

License No. **2867**

Company Name **Cascade Drilling - Seattle**

If trainee box is checked, sponsor's license number:

Sponsor's signature

Notice of Intent No. **AE87852**

Type of Well:

☒ Resource Protection Well ☐ Injection Point
☐ Remediation Well ☐ Grounding Well
☐ Geotechnical Soil Boring ☐ Ground Source Heat Pump
☐ Environmental Boring ☐ Other

☐ Soil- ☐ Vapor- ☐ Water-sampling

Property Owner **Former Scott Paper Mill**

Well Street Address **Seafarer's Way & R Ave**

City **Anacortes** County **Skagit**

Tax Parcel No.

Location (see instructions): WWM ☐ or EWM ☒

SE ¼-¼ **NW** ¼, Section **19** Town **35N** Range **2E**

Latitude (Example: 47.12345) **48.50993**

Longitude (Example: -120.12345) **-122.60626**

(WGS 84 Coordinate System)

Borehole diameter **2"** inches Casing diameter **2"** inches

Static water level **10'** ft below top of casing Date

☐ Above-ground completion with bollards ☒ Flush monument

Stick-up of top of well casing ____ ft above ground surface

Start Date **6/2/2025** Completed Date **6/2/2025**

Construction Design	Well Data	Driller's Log
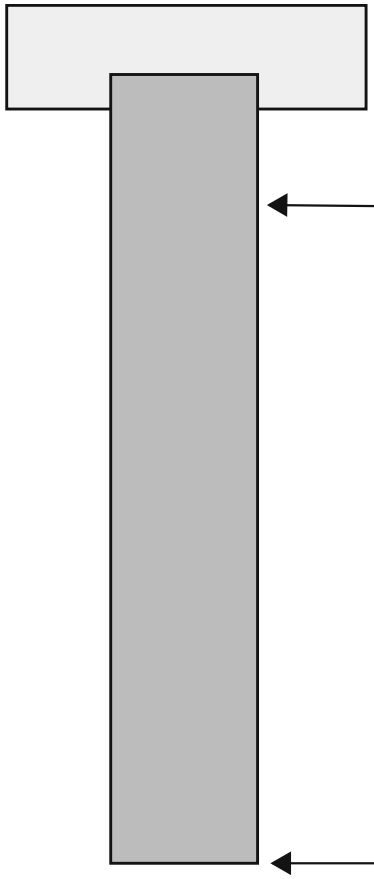	Concrete Surface Seal Depth: **2** FT	**0** - **12** FT **Chip in place 2" well**
	Backfill: **10** FT **Bentonite Chips**	- FT
	Total Hole Depth: **12** FT	

DEPT OF ECOLOGY WELL TAG **BHB 382**

CLIENT WELL ID **MW-205**

DEPARTMENT OF ECOLOGY
State of Washington

103-25-1117

Resource Protection Well Report

Submit one well report per well installed. See page two for instructions.

Type of Work:

☐ Construction
☒ Decommission ⇨ Original NOI No. **RE05857**

Ecology Well ID Tag No. **BHB 381**

Site Well Name **MW-206**

Consulting Firm **Geoengineers**

Was a variance approved for this well/boring? ☐ Yes ☒ No

If yes, what was the variance for?

WELL CONSTRUCTION CERTIFICATION: I constructed and/or accept responsibility for construction of this well, and its compliance with all Washington well construction standards. Materials used and the information reported are true to my best knowledge and belief.

☒ Driller ☐ Trainee ☐ Engineer

Name (Print Last, First Name) **Curtis Askew**

Driller/Engineer/Trainee Signature

License No. **2867**

Company Name **Cascade Drilling - Seattle**

If trainee box is checked, sponsor's license number:

Sponsor's signature

Notice of Intent No. **AE87852**

Type of Well:

☒ Resource Protection Well ☐ Injection Point
☐ Remediation Well ☐ Grounding Well
☐ Geotechnical Soil Boring ☐ Ground Source Heat Pump
☐ Environmental Boring ☐ Other

☐ Soil- ☐ Vapor- ☐ Water-sampling

Property Owner **Former Scott Paper Mill**

Well Street Address **Seafarer's Way & R Ave**

City **Anacortes** County **Skagit**

Tax Parcel No.

Location (see instructions): WWM ☐ or EWM ☒

SE ¼-¼ **NW** ¼, Section **19** Town **35N** Range **2E**

Latitude (Example: 47.12345) **48.50911**

Longitude (Example: -120.12345) **-122.60636**

(WGS 84 Coordinate System)

Borehole diameter **2"** inches Casing diameter **2"** inches

Static water level **10'** ft below top of casing Date

☐ Above-ground completion with bollards ☒ Flush monument

Stick-up of top of well casing ____ ft above ground surface

Start Date **6/2/2025** Completed Date **6/2/2025**

Construction Design

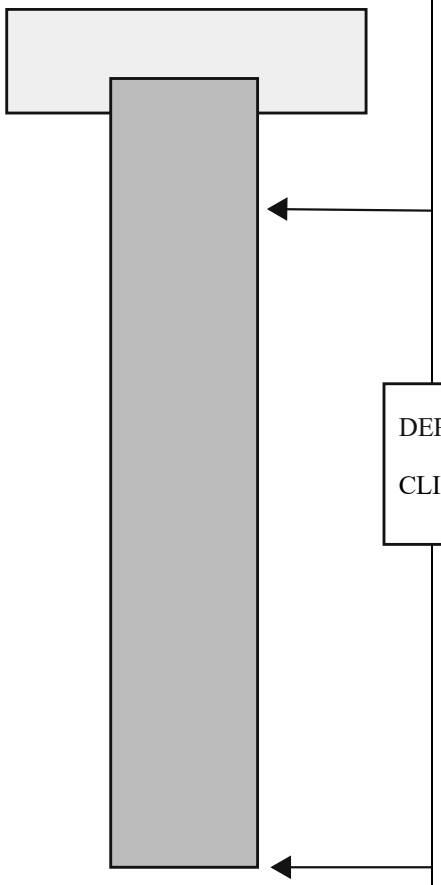

Well Data

Concrete Surface Seal Depth	2	FT
Backfill	12.5	FT
	Bentonite Chips	
Total Hole Depth	14.5	FT

Driller's Log

0	-	14.5	FT
Chip in place 2" well			
-			FT

DEPT OF ECOLOGY WELL TAG **BHB 381**

CLIENT WELL ID **MW-206**

DEPARTMENT OF ECOLOGY
State of Washington

103-25-1117

Resource Protection Well Report

Submit one well report per well installed. See page two for instructions.

Type of Work:

☐ Construction
☒ Decommission ⇨ Original NOI No. **RE06155**

Ecology Well ID Tag No. **BHA 265**

Site Well Name **MW-207**

Consulting Firm **Geoengineers**

Was a variance approved for this well/boring? ☐ Yes ☒ No

If yes, what was the variance for?

WELL CONSTRUCTION CERTIFICATION: I constructed and/or accept responsibility for construction of this well, and its compliance with all Washington well construction standards. Materials used and the information reported are true to my best knowledge and belief.

☒ Driller ☐ Trainee ☐ Engineer

Name (Print Last, First Name) **Curtis Askew**

Driller/Engineer/Trainee Signature

License No. **2867**

Company Name **Cascade Drilling - Seattle**

If trainee box is checked, sponsor's license number:

Sponsor's signature

Notice of Intent No. **AE87852**

Type of Well:

☒ Resource Protection Well ☐ Injection Point
☐ Remediation Well ☐ Grounding Well
☐ Geotechnical Soil Boring ☐ Ground Source Heat Pump
☐ Environmental Boring ☐ Other

☐ Soil- ☐ Vapor- ☐ Water-sampling

Property Owner **Former Scott Paper Mill**

Well Street Address **Seafarer's Way & R Ave**

City **Anacortes** County **Skagit**

Tax Parcel No.

Location (see instructions): WWM ☐ or EWM ☒

SE ¼-¼ **NW** ¼, Section **19** Town **35N** Range **2E**

Latitude (Example: 47.12345) **48.51000**

Longitude (Example: -120.12345) **-122.60730**

(WGS 84 Coordinate System)

Borehole diameter **2"** inches Casing diameter **2"** inches

Static water level **10'** ft below top of casing Date

☐ Above-ground completion with bollards ☒ Flush monument

Stick-up of top of well casing ____ ft above ground surface

Start Date **6/2/2025** Completed Date **6/2/2025**

Construction Design

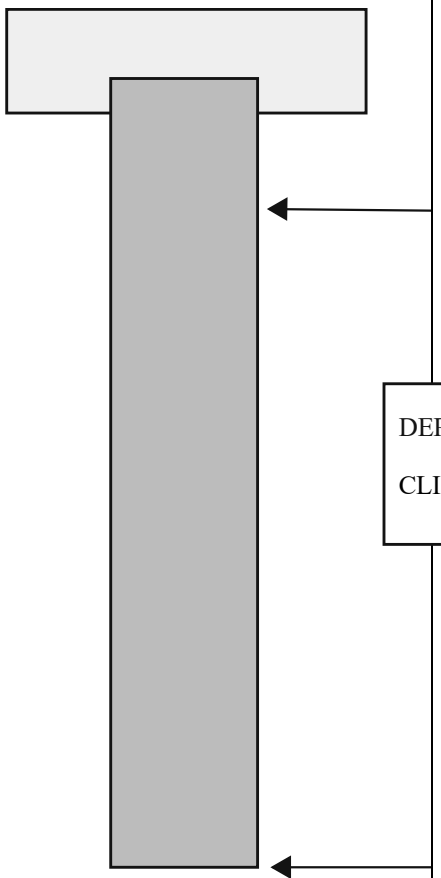

Well Data

Concrete Surface Seal Depth	2	FT
Backfill	13	FT
	Bentonite Chips	
Total Hole Depth	15	FT

Driller's Log

0	-	15	FT
Chip in place 2" well			
-			FT

DEPT OF ECOLOGY WELL TAG **BHA 265**

CLIENT WELL ID **MW-207**