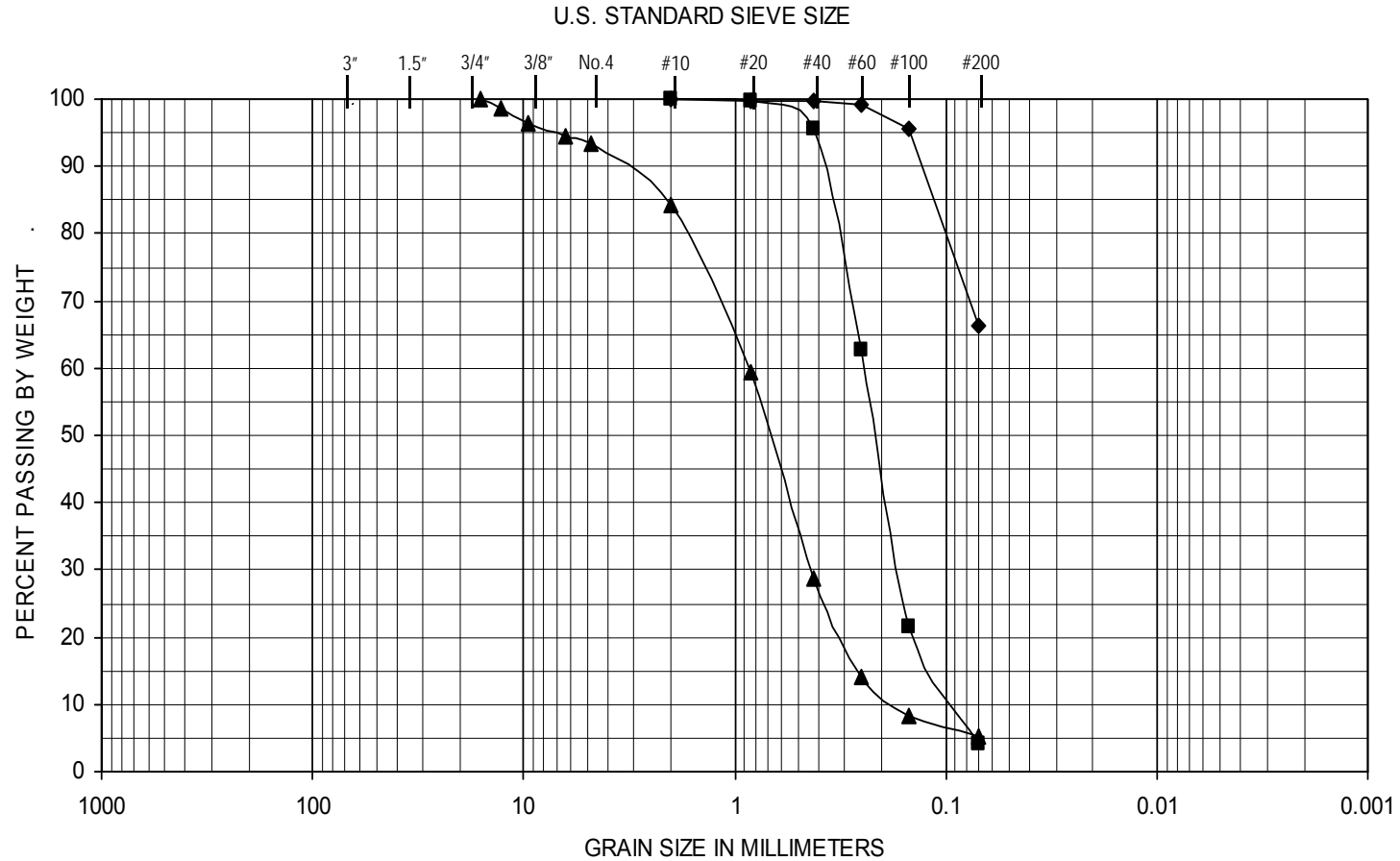



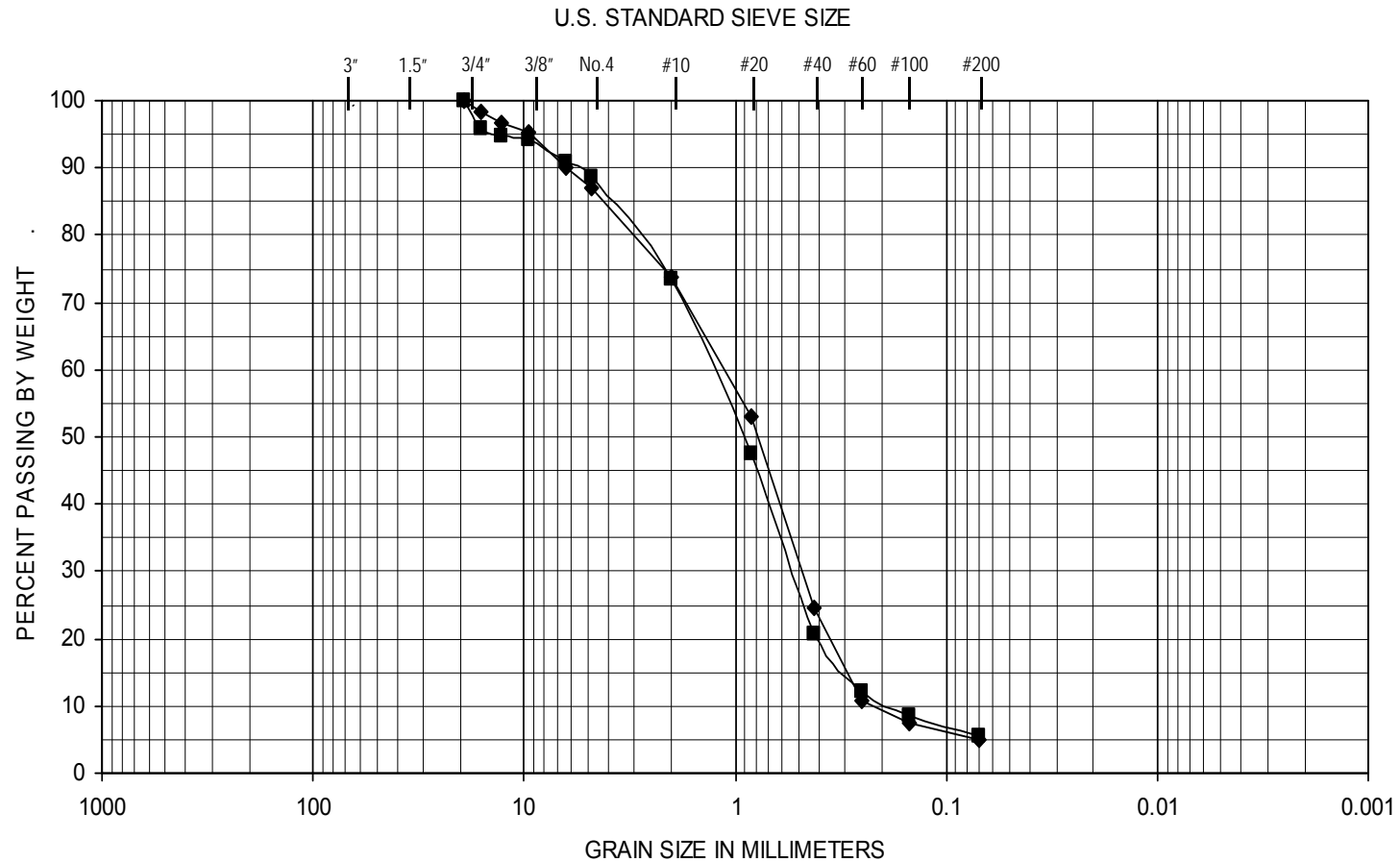
APPENDIX B
Soil Physical Laboratory Testing Results



Symbol	Exploration Number	Sample Depth (feet)	Soil Classification
◆	DP-30	4 to 5½	Fine sandy silt
■	DP-30	20 to 24	Fine sand with trace silt
▲	DP-30	32 to 35	Fine to medium sand with trace silt and gravel

Note: This report may not be reproduced, except in full, without written approval of GeoEngineers, Inc. Test results are applicable only to the specific sample on which they were performed, and should not be interpreted as representative of any other samples obtained at other times, depths or locations, or generated by separate operations or processes.

Sieve Analysis Results	
Airport Kwik Stop Site Ione, Washington	
	Figure B-1



COBBLES	GRAVEL		SAND			SILT OR CLAY
	COARSE	FINE	COARSE	MEDIUM	FINE	

Symbol	Exploration Number	Sample Depth (feet)	Soil Classification
◆	DP-33	34 to 35	Fine to coarse sand with trace silt and gravel
■	MW-14	33½ to 35	Fine to coarse sand with silt and trace gravel

Note: This report may not be reproduced, except in full, without written approval of GeoEngineers, Inc. Test results are applicable only to the specific sample on which they were performed, and should not be interpreted as representative of any other samples obtained at other times, depths or locations, or generated by separate operations or processes.

Sieve Analysis Results	
Airport Kwik Stop Site Lone, Washington	
	Figure B-2